



PORT PHILLIP GOVERNMENT GAZETTE,

Published by Authority.

WEDNESDAY, JUNE 13, 1849.

Superintendent's Office,
Melbourne, 30th May, 1849.

49,86

LAND AND IMMIGRATION DEBENTURES.

SEALD Tenders will be received at this Office until noon of Monday, the 30th June next, from persons desirous of advancing the whole or any portion of the sum of twenty-five thousand pounds on the following security, and subject to the undermentioned terms and conditions, viz.:

- (1.) Each tender must be for an even sum of hundreds of pounds, and must be endorsed "Tender for Debentures."
- (2.) If the tender be accepted, Land and Immigration Debentures for £100 each, secured under the authority of the Right Honorable the Secretary of State for the Colonies, conveyed to His Excellency the Governor in a Despatch, dated 30th August, 1847, No. 212, upon the Territorial Revenue of the Port Phillip District, will be issued for the sum advanced, and will bear interest at the rate of 3½d. per diem, or £4 18s. 10½d. per cent. per annum, payable half-yearly on the 1st of January and 1st of July.
- (3.) They will be receivable as cash at any time for the purchase of Crown Lands in the Port Phillip District, or for any other payment due on account of the Territorial Revenue within the same.
- (4.) The principal will not otherwise be payable for a period of less than three years from the date of the Debenture, but it will be redeemable at par at any time thereafter at the option of the Government, but not of the holder, on three months' notice to that effect being given in the New South Wales or London Gazette, according as the same may be payable in the Colony or in England.
- (5.) The principal will also be redeemable at par, at the option of the holder for the time being, after the expiration of five years from the date of the Debenture, on his giving three months' notice to that effect to the Colonial Agent General, in London; or the Sub-Treasurer, in Melbourne; as the case may be.
- (6.) At the expiration of the three months' notice, given either by the Government or the holder, the interest on the Debenture to which such notice shall apply, will cease and determine.
- (7.) The principal and interest of each Debenture will be payable at the option of the holder for the time being; either in Melbourne or London; any change which it may be desired to make in the respect being previously registered at the Sub Treasury, in Melbourne, and in the Office of the Colonial Agent General, in London, and endorsed upon the Debenture, which must be presented accordingly at both these Offices for that purpose.
- (8.) Whenever a Debenture may be made payable in London, a duplicate thereof will be transmitted by the Sub-Treasurer to the Colonial Agent General, by such opportunity as the holder may desire, in order that the same may be available on proof of the loss of the original.
- (9.) The Debentures will be transferable, if made out in blank, in the same manner as Exchequer Bills; but if made payable to any individual or firm, then by endorsement as in the case of Bills of Exchange.
- (10.) Any number of Debentures will, for the convenience of the holders, be

consolidated into one or more of the aggregate amount, on application at the Sub Treasury: Provided that such consolidated Debentures shall be issued for even sums of £500 or £1,000 only.

In his Excellency's name,
C. J. LA TROBE.

Superintendent's Office,
Melbourne, 28th May, 1849.
**CROWN LANDS WITHIN THE
SETTLED DISTRICTS.**

(LEASES BY AUCTION.)

HIS Excellency the Governor directs it to be notified for the information of all persons concerned, that Leases of the hereunder described portions of Land which have been applied for under the 28th Section of the Regulations of the 29th March, 1848, will be put up to auction at the time and place mentioned; and upon the conditions set forth in the Regulations in question.

2. Further information respecting the Lands can be obtained from the Surveyor in charge, and respecting the conditions from the Sub-Treasurer, Melbourne; and at the Police Office at Melbourne.

3. The upset price of each lot is ten shillings per section of 640 acres, in the Lease for one year commencing 1st January, 1849.

4. The full price bid for each lot must be paid down at the time of sale; in failure of which, or if not bid for, the lands will become open to selection for Lease without competition, in conformity with Sections 37 and 38 of the Regulations.

By His Excellency's Command,
C. J. LA-TROBE.

COUNTY OF BOURKE.

(AT THE POLICE OFFICE, MELBOURNE, AT 11 O'CLOCK OF FRIDAY THE 29TH DAY OF JUNE NEXT.)

1. 1095, One thousand and ninety-five acres, parish of Wollert, portion No. 4. Bounded on the south by J. T. Hughes and J. Hoskings, 1268 acres; on the east by the Darebin Creek; on the north by section 10 and 9; and on the west by J. T. Hughes and J. Hoskings' 1045 acres. (49-111.)

2. 640, Six hundred and forty acres, parish of Tullamarine, section No. 2. Bounded on the north by section 7; on the east by W. V. L. Foster's 640 acres; on the south by J. F. L. Foster's 712 acres; and on the west by R. H. Bunbury's 790 acres. (49-112.)

COUNTY OF EVELYN.

(AT THE POLICE OFFICE, MELBOURNE, AT 11 O'CLOCK OF FRIDAY THE 29TH DAY OF JUNE NEXT.)

3. 1210, One thousand two hundred and ten acres, parish of Morang, portion No. 4. Bounded on the north by A. McKillop's 820 acres; on the east by a section line; on the south by the parish boundary; and on the west by the Yarra Rivulet or Plenty River. (49-113.)

4. 810, Eight hundred and ten acres, parish of Nillumbik, portion No. 6. Bounded on the north by section 9; on the east by portion 7; on the south by the Yarra River; and on the west by portion No. 5. (49-114.)

Superintendent's Office,
Melbourne, 28th May, 1849.

**CROWN LANDS WITHIN THE
SETTLED DISTRICTS.**

(LEASES BY AUCTION.)

HIS Excellency the Governor directs it to be notified, for the information of all persons concerned, that leases of the hereunder described portions of Land, will be put up to auction, at 11 o'clock, on Friday, the 29th day of June next, at the places respectively mentioned, and upon the conditions set forth in the Regulations of 29th March, 1848, being the Lands claimed under pre-emption, but for which the rent was not paid within the stipulated period.

2. Further information respecting the Lands can be obtained from the Surveyor-in-charge, and respecting the conditions from the Sub-Treasurer, Melbourne, or at the Police Offices of the respective Districts.

3. The upset price is ten shillings per section of 640 acres, for one year, commencing 1st January, 1849.

4. The full price bid for each lot must be paid down, at the time of sale, in failure of which, or if not bid for, the Lands will become open to selection for lease without competition, in conformity with the sections 37 and 38 of the Regulations.

By his Excellency's command,
C. J. LA TROBE.

COUNTY OF BOURKE.

(AT THE POLICE OFFICE, MELBOURNE.)

1. 685, Six hundred and eighty-five acres, parish of Bulleen, portion No. 6. Bounded on the south by Koonung Koonung Creek; on the east by portion 7; on the north by section 9; and on the west by O. Poole's 140 acres. (49-6.)

2. 712, Seven hundred and twelve acres, parish of Bulleen, portion No. 7. Bounded on the south by Koonung Koonung creek; on the east by the parish boundary; on the north by section 8; and on the west by portion 6. (49-7.)

3. 610, Six hundred and forty acres, parish of Bulleen, section No. 8. Bounded on the south by portion 7; on the east by parish boundary; on the north by section 15; and on the west by section 9. (49-8.)

4. 784, Seven hundred and eighty-four acres, parish of Bulleen, section No. 9 and part of No. 10. Bounded on the south by O. Poole's 140 acres and portion 6; on the east by section 8; on the north by section 14; and part of portion 13; and on the west by F. W. Unwin's 5120 acres. (49-9.)

5. 640, Six hundred and forty acres, parish of Bulleen, section 14. Bounded on the south by section 9; on the east by section 15; on the north by section 17; and on the west by part of portion 13. (49-10.)

6. 640, Six hundred and forty acres, parish of Bulléen, section No. 15. Bounded on the south by section 8; on the east by parish boundary; on the north by portion 16; and on the west by section 14. (49-11).

7. 636, Six hundred and thirty-six acres, parish of Keelbundora, section No. 21. Bounded on the north by R. Campbell's 947 acres; on the east by J. Gardiner's 710 acres; on the south by R. Campbell's 910 acres; and on the west by a road of one chain wide, dividing it from Messrs. Hall, Gibbon, and M'Kenzie's 636 acres. (49-17).

8. 1260, Twelve hundred and sixty acres, parish of Toorroorong, portion No. 15. Bounded on the north by J. and G. Urquhart's 820 acres; on the east by the Yarra creek; on the south by sections 10 and 9; and on the west by the parish boundary. (49-34).

9. 1080, One thousand and eighty acres, parish of Toorroorong, portion No. 17. Bounded on the north by the parish boundary; on the east by portion 18; on the south by H. B. Bowerman's 640 acres; and on the west by the Yarra creek. (49-35).

10. 302, Three hundred and two acres, parish of Yuroke, part of section 9. Bounded on the east by J. Pearson's 361 acres; on the south by part of section 2; on the west by section 10; and on the north by R. Brodie's 339 acres. (49-47).

COUNTY OF EVELYN.

(AT THE POLICE OFFICE, MELBOURNE.)

1. 1057, One thousand and fifty-seven acres, parish of Bulléen, section 16; bounded on the north by the river Yarra; on the east by the parish boundary; on the south by section 15; and on the west by part of section 5 and Charles Newman's 147½ acres. (49-56).

2. 1103, One thousand one hundred and three acres, parish of Warrandyte, section 1; bounded on the north by the river Yarra; on the east by the village reserve and section 2; on the south by section 18; and on the west by the parish boundary. (49-57).

COUNTY OF GRANT.

(AT THE POLICE OFFICE, GEELONG.)

1. 640, Six hundred and forty acres, parish of Gherineghap, section 14; bounded on the north by section 20; bounded on the east by section 15; on the south by S. A. Donaldson's 640 acres; and on the west by section 13. (49-67).

2. 651, Six hundred and fifty-one acres, parish of Murghe-Boluc, section No. 4; bounded on the south by the Barwon River; on the west by part of section 3; on the north by section 7; and on the east by portion 5. (49-68).

3. 797, Seven hundred and ninety-seven acres, parish of Murghe-Boluc, section No. 5; bounded on the south by a village reserve and the Barwon River; on the west by portion 4; on the north by section 6; and on the east by the parish boundary. (49-69).

4. 640, Six hundred and forty acres, parish of Duneed, section 1; bounded on

the north by the parish boundary line; on the east by part of portion 2; on the south by a section line; and on the west by the parish boundary. (49-70).

5. 640, Six hundred and forty acres, parish of Guarwarre, section 5; bounded on the east and south by the parish boundary; on the west by section 4; and on the north by P. W. Welsh's 640 acres.—(49-71).

6. 640, Six hundred and forty acres, parish of Gherineghap, section 9; bounded on the north by section 16; on the east by S. A. Donaldson's 640 acres; on the south by S. A. Donaldson's 812 acres; and on the west by S. A. Donaldson's 640 acres.—(49-77).

7. 640, Six hundred and forty acres, parish of Gherineghap, section 22; bounded on the north by Hughes and Hosking's 1064 acres; on the east by Hughes and Hosking's 640 acres; on the south by section 21; and on the west by the parish boundary. (49-82).

8. 640, Six hundred and forty acres, parish of Gherineghap, section 15; bounded on the north by section 19; on the east by section 16; on the south by S. A. Donaldson's 640 acres; and on the west by section 14. (49-83).

GIPPS LAND.

(AT THE POLICE OFFICE, ALBERTON.)

1. 640, Six hundred and forty acres, parish unnamed, near Alberton. Bounded on the west by J. Reeves' 5120 acres; on the south, east, and north, by section lines. (49-84).

2. 640, Six hundred and forty acres, parish unnamed, near Alberton. Bounded on the north by the southern boundary of J. Reeves' 5120 acres; on the east by the southerly continuation of the eastern boundary of the said land; on the south and west by section lines. (49-85).

3. 640, Six hundred and forty acres, parish unnamed, near Alberton. Bounded on the west by the prolongation southward of the east boundary line of J. Reeves' 5120 acres; on the south and east by section lines; and on the north by the continuation eastward of the southern boundary of J. Reeves' 5120 acres. (49-86).

4. 640, Six hundred and forty acres, parish unnamed, near Alberton. Bounded on the north by the easterly continuation of the southern boundary of J. Reeves' 5120 acres; on the east and south by section lines; and on the west by the said section line east of J. Reeves' 5120 acres. (49-87).

5. 640, Six hundred and forty acres, parish unnamed, near Alberton. Bounded on the west by the first section line east of J. Reeves' 5120 acres; on the north and east by section lines; and on the south by the prolongation eastward of the southern boundary of J. Reeves' 5120 acres. (49-88).

6. 640, Six hundred and forty acres, parish unnamed, near Alberton. Bounded on the west by the first section line east of J. Reeves' 5120 acres; on the north and east by section lines, and on the south by the first section line north of the

southern boundary of the said 5120 acres. (49-89).

7. 640, Six hundred and forty acres; parish unnamed, near Alberton. Bounded on the west by J. Reeves' 5120 acres; on the north by a section line; on the east by the first section line east of J. Reeves' 5120 acres; and on the south by a section line. (49-90).

8. 640, Six hundred and forty acres; parish unnamed, near Alberton. Bounded on the west by the first section line east of J. Reeves' 5120 acres; on the north by a section line; on the east by the second section line east of J. Reeves' 5120 acres; and on the south by a section line. (49-91).

9. 640, Six hundred and forty acres; parish unnamed, near Alberton. Bounded on the west by J. Reeves' 5120 acres, and the continuation northerly of the eastern boundary line of said 5120 acres; on the north by a section line; on the east by the first section line east of J. Reeves' 5120 acres; and on the south by a section line. (49-92).

10. 640, Six hundred and forty acres; parish unnamed, near Alberton. Bounded on the south by J. Reeves' 5120 acres; on the east by the continuation northward of the east boundary of said land; on the north by a section line; and on the west by a line south to said purchase. (49-93).

11. 640, Six hundred and forty acres; parish unnamed, near Alberton. Bounded on the west and south by J. Reeves' 5120 acres; on the east by part of the said land and a line northerly, and on the north by a section line. (49-94).

12. 640, Six hundred and forty acres; parish unnamed. Bounded on the south, by the first section line north of the north-east portion of J. Reeves' 5120 acres; on the west by part of said land, and a reserve for a pound; on the north by a section line, and on the east by a line parallel, and at a distance of 80 chains from the western boundary of this section. (49-95).

13. 640, Six hundred and forty acres; parish unnamed, near Alberton. Bounded on the south by the first section line north of the north-east portion of J. Reeves' 5120 acres; on the east by the prolongation of the eastern boundary northwards of J. Reeves' 5120 acres; and on the north and west by section lines. (49-96).

14. 640, Six hundred and forty acres; parish unnamed, near Alberton. Bounded on the south by the first section line north of the north-east portion of J. Reeves' 5120 acres; on the west by the prolongation northwards of the east boundary line of said land, and on the north and east by section lines. (49-97).

15. 640, Six hundred and forty acres; parish unnamed, near Alberton. Bounded on the south by the first section line north of the north-east portion of J. Reeves' 5120 acres; on the west by the first section line east of that land, and on the north and east by section lines. (49-98).

16. 640, Six hundred and forty acres; parish unnamed, near Alberton. Bounded on the south by the second section line north of the north-east portion of J.

Reeves' 5120 acres; on the west by the first section line east of that land, and on the north and east by section lines. (49-99).

17. 640, Six hundred and forty acres, parish unnamed, near Alberton. Bounded on the south by the second section line north of the north-east portion of J. Reeves' 5120 acres; on the west by the prolongation of the eastern boundary line of that land; and on the north and east by section lines. (49-100).

18. 640, Six hundred and forty acres, parish unnamed, near Alberton. Bounded on the south by the second section line north of the north-east portion of J. Reeves' 5120 acres; on the east by the prolongation of the eastern boundary line of that land; and on the north and west by section lines. (49-101).

19. 640, Six hundred and forty acres, parish unnamed, near Alberton; bounded on the south by the third section line north of the north-east portion of J. Reeves' 5120 acres; on the east by the first section line west of that forming the eastern boundary line of said 5120 acres; and on the north and west by section lines. (49-102).

20. 640, Six hundred and forty acres, parish unnamed, near Alberton; bounded on the south by the third section line north of the north-east portion of J. Reeves' 5120 acres; on the east by the second section line west of that forming the western boundary of said 5120 acres; and on the north and west by section lines. (49-103).

21. 640, Six hundred and forty acres, parish unnamed, near Alberton. Bounded on the south by the third section line north of the north-east portion of J. Reeves' 5120 acres; on the east by the third section line west of that forming the eastern boundary of the said 5120 acres; and on the north and west by section lines. (49-104).

22. 640, Six hundred and forty acres, parish unnamed, near Alberton, on the Tarra rivulet. Bounded on the south-west and south by the Tarra rivulet and the third section line north of the north-east portion of J. Reeves' 5120 acres; on the east by the fourth section line west of that forming the eastern boundary of said 5120 acres; and on the north by a section line. (49-105).

Custom House, Melbourne.
1st May, 1849.

STRACHAN'S BONDING WAREHOUSE, GEELONG.

NOTICE is hereby given, that the new premises erected by Mr. James Ford Strachan, in Corio Terrace, and appointed, with the approval of His Excellency the Governor, for the free warehousing and securing of goods therein, in pursuance of the provisions of the Act of the Governor and Council, 9th Victoria, No. 15, intituled, "An Act to provide for the general regulation of the Customs in New South Wales," will, from and after the 1st proximo, be used in lieu of the cellar temporarily approved of for bonding purposes.

(Signed) JAMES H. N. CASSELL,
Collector.

PROCLAMATION.

By His Excellency Sir Charles Augustus Fitz Roy, Knight Companion of the Royal Hanoverian Guelphic Order, Captain-General and Governor-in-Chief of the Territory of New South Wales and its Dependencies, and Vice-Admiral of the same, &c.

IN pursuance of the authority in me vested by a certain Act of the Imperial Parliament of Great Britain and Ireland, passed in the 5th and 6th year of Her Majesty's Reign, intituled "*An Act for regulating the sale of Waste Land belonging to the Crown in the Australian Colonies*"; I do hereby notify and proclaim, that at eleven o'clock of Wednesday, the 27th day of June next, the following town and Suburban Lots of Land will be offered for sale by public auction, at the Police Office, Portland, at the upset price affixed to each lot respectively, on the terms and conditions, and under the provisions of the above recited Act. (Deposit 10 per cent.)

TOWN LOTS.

1. Warrnambool, 2r., two roods, allotment No. 1 of section 8. Upset price £8 per acre.
2. Warrnambool, 2r., two roods, allotment No. 2 of section 8. Upset price, £8 per acre.
3. Portland, 2r., two roods, allotment No. 10 of section 6. Upset price £100 per acre.
4. Portland, 2r., two roods, allotment No. 11 of section 6. Upset price £100 per acre.
5. Portland, 2r. Two roods, allotment No. 12 of section 6. Upset price £100 per acre.
6. Portland, 2r., Two roods, allotment No. 13 of section 6. Upset price £100 per acre.
7. Portland, 2r., Two roods, allotment No. 14 of section 6. Upset price £100 per acre.
8. Portland, 2r., Two roods, allotment No. 15 of section 6. Upset price £100 per acre.
9. Portland, 2r., Two roods, allotment No. 1 of section 11. Upset price £100 per acre.
10. Portland, 2r., Two roods, allotment No. 2 of section 11. Upset price £100 per acre.
11. Portland, 2r., Two roods, allotment No. 3 of section 11. Upset price £100 per acre.
12. Portland, 2r. Two roods, allotment No. 4 of section 11. Upset price £100 per acre.
13. Portland, 2r., Two roods, allotment No. 5 of section 11. Upset price £100 per acre.
14. Portland, 2r., Two roods, allot-

ment No. 6 of section 11. Upset price £100 per acre.

15. Portland, 2r., Two roods, allotment No. 7 of section 11. Upset price £100 per acre.

16. Portland, 2r., Two roods, allotment No. 8 of section 11. Upset price £100 per acre.

17. Portland, 2r., Two roods, allotment No. 9 of section 11. Upset price £100 per acre.

SUBURBAN LOTS.

1. Normanby, 29a. 0r. 20p., Twenty-nine acres and twenty perches, parish of Portland, on Wattle Hill Creek, near Portland Town, allotment No. 8; bounded on the north by a line bearing east 26 chains 75 links, commencing on Wattle Hill Creek, at the south-west corner of allotment No. 7; on the east by a line bearing south 10 chains; on the south by a line bearing west 30 chains, to Wattle Hill Creek; and on the west by Wattle Hill Creek upwards to the south-west corner of allotment No. 7 aforesaid. The bearings are true, variation 5 degrees 30 minutes east. Upset price £2 per acre.

2. Normanby, 40, Forty acres; parish unnamed, at Cape Nelson, near Portland, suburban allotment No. 1; bounded on the north by Crown Land, being a line bearing north 71 degrees 15 east 26 chains 40 links; on the east by a road 1 chain wide, separating it from allotment No. 2; containing 62 acres, being a line bearing south 20 chains 20 links; on the south by allotment No. 5, containing 40 acres, being a line bearing west 25 chains; and on the west by crown land, being a line bearing north 11 chains 80 links. Upset price £2 per acre.

3. Normanby, 62, Sixty-two acres, parish unnamed, at Cape Nelson, near Portland, suburban allotment No. 2; bounded on the north by crown land, being a line bearing north 71 degrees 15 minutes east 26 chains 40 links; on the east by allotments No. 3, containing 32 acres 2 roods, and No. 4, containing 40 acres, being a line bearing south 29 chains; on the south by allotment No. 6, containing 40 acres, being a line bearing west 25 chains; and on the west by a road 1 chain wide, separating it from allotment No. 1, containing 40 acres, being a line bearing north 20 chains 60 links. Upset price £2 per acre.

4. Normanby, 32a. 2r., Thirty-two acres and two roods, parish unnamed, at Cape Nelson, near Portland, suburban allotment No. 3; bounded on the north by crown land, being a line bearing east 25 chains; on the east by a road 1 chain wide, separating it from crown land

being a line bearing south 13 chains; on the south by allotment No. 4, containing 40 acres, being a line bearing west 25 chains; and on the west by part of allotment No. 2, containing 62 acres, being a line bearing north 13 chains.— Upset price £2 per acre.

5. Normanby, 40, Forty acres, parish unnamed, at Cape Nelson, near Portland, suburban allotment No. 4; bounded on the north by allotment No. 3, containing 32 acres 2 roods, being a line bearing east 25 chains; on the east by a road 1 chain wide, separating it from crown land, being a line bearing south 16 chains; on the south by allotment No. 7, containing 40 acres, being a line bearing west 25 chains; and on the west by part of allotment No. 2, containing 62 acres, being a line bearing north 16 chains. Upset price £2 per acre.

6. Normanby, 40, Forty acres, parish unnamed, at Cape Nelson, near Portland, suburban allotment No. 5; bounded on the north by allotment No. 1, containing 40 acres, being a line bearing east 25 chains; on the east by a road 1 chain wide, separating it from allotment No. 6, containing 40 acres, being a line bearing south 16 chains; on the south by a road 1 chain wide, separating it from crown land, being a line bearing west 25 chains; and on the west by crown land, being a line bearing north 16 chains. Upset price £2 per acre.

7. Normanby, 40, Forty acres, parish unnamed, at Cape Nelson, near Portland, suburban allotment No. 6; bounded on the north by allotment No. 2, containing 62 acres, being a line bearing east 25 chains; on the east by allotment No. 7, containing 40 acres, being a line bearing south 16 chains; on the south by a road 1 chain wide separating it from allotment No. 8, containing 40 acres, being a line bearing west 25 chains; and on the west by a road 1 chain wide, separating it from allotment No. 5, containing 40 acres, being a line bearing north 16 chains. Upset price £2 per acre.

8. Normanby, 40, Forty acres, parish unnamed, at Cape Nelson, near Portland, suburban allotment No. 7; bounded on the north by allotment No. 4, containing 40 acres, being a line bearing east 25 chains; on the east by a road 1 chain wide, separating it from crown land, being a line bearing south 16 chains; on the south by a road 1 chain wide, separating it from allotment No. 9, containing 40 acres, being a line bearing west 25 chains; and on the west by allotment No. 6, containing 40 acres, being a line bearing north 16 chains.— Upset price £2 per acre.

9. Normanby, 40, Forty acres, parish unnamed, at Cape Nelson, near Portland,

suburban allotment No. 8; bounded on the north by a road 1 chain wide, separating it from allotment No. 6, containing 40 acres, being a line bearing east 25 chains; on the east by allotment No. 9, containing 40 acres, being a line bearing south 16 chains; on the south by allotment No. 10, containing 40 acres, being a line bearing west 25 chains; and on the west by crown land, being a line bearing north 16 chains. Upset price £2 per acre.

10. Normanby, 40, forty acres, parish unnamed, at Cape Nelson, near Portland, suburban allotment No. 9; bounded on the north by a road 1 chain wide, separating it from allotment No. 7, containing 40 acres, being a line bearing east 25 chains; on the east by a road 1 chain wide, separating it from Crown Land, being a line bearing south 16 chains; on the south by allotment No. 11, containing 40 acres, being a line bearing west 25 chains; and on the west by allotment No. 8, containing 40 acres, being a line bearing north 16 chains. Upset price £2 per acre.

11. Normanby, 40 acres, parish unnamed, at Cape Nelson, near Portland, suburban allotment No. 10; bounded on the north by allotment No. 8, containing 40 acres, being a line bearing east 25 chains; on the east by allotment No. 11, containing 40 acres, being a line bearing south 16 chains; on the south by a road 1 chain wide, separating it from Crown Land, being a line bearing west 25 chains; and on the west by Crown Land, being a line bearing north 16 chains. Upset price £2 per acre.

12. Normanby, 40, forty acres, parish unnamed, at Cape Nelson, near Portland, suburban allotment No. 11; bounded on the north by allotment No. 9, containing 40 acres, being a line bearing east 25 chains; on the east by a road 1 chain wide, separating it from Crown Land, being a line bearing south 16 chains; on the south by a road 1 chain wide, separating it from Crown Land, being a line bearing west 25 chains; and on the west by allotment No. 10, containing 40 acres, bearing north 16 chains. Upset price £2 per acre.

13. Normanby, 5a. 2r. 19p., five acres two roods and nineteen perches, parish of Portland, suburban allotment No. 15; bounded on the north by allotment No. 14, containing 4 acres 2 roods and 30 perches, being a line bearing north 55 degrees east 11 chains 46 links; on the east by a road 1 chain wide, separating it from part of allotment No. 16, containing 4 acres 2 roods, being a line bearing south 35 degrees east 4 chains and 50 links; on the south by a

road 1 chain wide, separating it from allotment No. 26, containing 4 acres 2 roods, and allotment No. 27, containing 4 acres 1 rood and 39 perches, being a line bearing south 55 degrees west 13 chains 52 links; and on the west by a road 1 chain wide, being a line bearing north 12 degrees west 4 chains 94 links. Upset price £5 per acre.

14. Normanby, 4a. 2r., Four acres and two roods, parish of Portland, suburban allotment No. 17; bounded on the north by allotment No. 10, containing 4 acres, being a line bearing north 55 degrees east 5 chains; on the east by allotment No. 18, containing 4 acres and 2 roods, being a line bearing south 35 degrees east 9 chains; on the south by a road 1 chain wide, separating it from allotment No. 24, containing 4 acres and 2 roods, being a line bearing south 55 degrees west 5 chains; and on the west by allotment No. 16, containing 4 acres 2 roods, being a line bearing north 35 degrees west 9 chains. Upset price £5 per acre.

15. Normanby, 4a. 2r., Four acres and two roods, parish of Portland, suburban allotment No. 18; bounded on the north by allotment No. 9, containing 4 acres, being a line bearing north 55 degrees east 5 chains; on the east by allotments No. 19, containing 2 acres 3 roods and 29 perches, and No. 20, containing 2 acres 3 roods and 13 perches, being a line bearing south 35 degrees east 9 chains; on the south by a road 1 chain wide, separating it from allotment No. 23, containing 4 acres 2 roods, being a line bearing south 55 degrees west 5 chains; and on the west by allotment No. 17, containing 4 acres 2 roods, being a line bearing north 35 degrees west 9 chains. Upset price £5 per acre.

16. Normanby, 4a. 2r., Four acres and two roods, parish of Portland, suburban allotment No. 23; bounded on the north by a road 1 chain wide, separating it from allotment No. 18, containing 4 acres 2 roods, being a line bearing north 55 degrees east 5 chains; on the east by allotments No. 21, containing 3 acres 2 roods 18 perches, and No. 22, containing 3 acres 3 roods 31 perches, being a line bearing south 35 degrees east 9 chains; on the south by a line bearing south 55 degrees west 5 chains; and on the west by allotment No. 24, containing 4 acres 2 roods, being a line bearing north 35 degrees west 9 chains. Upset price £5 per acre.

17. Normanby, 4a. 2r., Four acres two roods, parish of Portland, suburban allotment No. 24; bounded on the north by a road 1 chain wide, separating it from allotment No. 17, containing 4 acres 2 roods, being a line bearing north 35 degrees east 5 chains; on the east by

allotment No. 23, containing 4 acres 2 roods, being a line bearing south 35 degrees east 9 chains; on the south by a line bearing south 55 degrees west 5 chains; and on the west by allotment No. 25, containing 4 acres 2 roods, being a line bearing north 35 degrees west 9 chains. Upset price £5 per acre.

18. Normanby, 4a. 2r., Four acres two roods, parish of Portland, suburban allotment No. 25; bounded on the north by a road 1 chain wide, separating it from allotment No. 16, containing 4 acres 2 roods, being a line bearing north 55 degrees east 5 chains; on the east by allotment No. 24, containing 4 acres 2 roods, being a line bearing south 35 degrees east 9 chains; on the south by a line bearing south 55 degrees west 5 chains; and on the west by a road 1 chain wide, separating it from allotment No. 26, containing 4 acres 2 roods, being a line bearing north 35 degrees west 9 chains. Upset price £5 per acre.

19. Normanby, 4a. 2r., Four acres and two roods, parish of Portland, suburban allotment No. 26; bounded on the north by a road 1 chain wide, separating it from part of allotment No. 15, containing 5 acres 2 roods, and 19 perches, being a line bearing north 55 degrees east 5 chains; on the east by a road 1 chain wide, separating it from allotment No. 25, containing 4 acres 2 roods, being a line bearing south 35 degrees east 9 chains; on the south by a line bearing south 55 degrees west 5 chains; and on the west by allotments No. 28, containing 5 acres 1 rood 28 perches, and No. 27, containing 4 acres 1 rood 39 perches, being a line bearing north 35 degrees west 9 chains. Upset price £5 per acre.

20. Normanby, 4a. 1r. 39p., Four acres one rood thirty-nine perches, parish of Portland, suburban allotment No. 27; bounded on the north by a road 1 chain wide, separating it from part of allotment No. 15, containing 5 acres 2 roods 19 perches, being a line bearing north 55 degrees east 8 chains 96 links; on the east by part of allotment No. 26, containing 4 acres 2 roods, being a line bearing south 35 degrees east 4 chains 50 links; on the south by allotment No. 28, containing 5 acres 1 rood 28 perches, being a line bearing south 55 degrees west 11 chains 3 links; and on the west by a road 1 chain wide, being a line bearing north 12 degrees west 4 chains 94 links. Upset price £5 per acre.

21. Normanby, 5a. 1r. 28p., Five acres one rood and twenty-eight perches, parish of Portland, suburban allotment No. 28; bounded on the north by allotment No. 27, containing 4 acres 1 rood and 39 perches, being a line bearing north 55 degrees east 11 chains and 3

links; on the east by part of allotment No. 26, containing 4 acres and 2 roods, being a line bearing south 35 degrees east 4 chains and 50 links; on the south by a line bearing south 55 degrees west 13 chains 10 links; and on the west by a road 1 chain wide, being a line bearing north 12 degrees west 4 chains 94 links. Upset price £5 per acre.

Given under my Hand and the Seal of the Colony, at Government House, Sydney, this twenty-third day of May, in the year of Our Lord one thousand eight hundred and forty-nine, and in the twelfth year of Her Majesty's Reign.

(L.S.) CHAS. A. FITZ ROY.

By His Excellency's Command,

E. DEAS THOMSON.

GOD SAVE THE QUEEN.

PROCLAMATION.

By His Excellency Sir Charles Augustus Fitz Roy, Knight Companion of the Royal Hanoverian Guelphic Order, Captain-General and Governor-in-Chief, of the Territory of New South Wales and its dependencies, and Vice-Admiral of the same, &c., &c., &c.

IN pursuance of the authority in me vested by a certain Act of the Imperial Parliament of Great Britain and Ireland, passed in the fifth and sixth year of Her Majesty's Reign intituled, "*An Act for regulating the sale of Waste Land belonging to the Crown in the Australian Colonies*," I do hereby notify and proclaim, that at Eleven o'clock of Thursday, the 28th day of June next, the following Town Allotments will be offered for Sale by Public Auction, at the Auction Room of Mr. George Sinclair Brodie, Elizabeth-street, Melbourne, at the upset price affixed to each lot respectively, on the terms and conditions, and under the provisions of the above recited Act. (Deposit 10 per cent.)

TOWN LOTS.

1. North Geelong, 1r. 2p., One rood and twenty perches, allotment No. 9 of section 26. Upset price £300 per acre.
2. North Geelong, 1r. 20p., One rood and twenty perches, allotment No. 10 of section 12. Upset price £300 per acre.
3. North Geelong, 2r., Two roods, allotment No. 12 of section 12. Upset price £300 per acre.
4. North Geelong, 2r., Two roods, allotment No. 17 of section 33. Upset price £300 per acre.
5. North Geelong, 2r., Two roods, allotment No. 18 of section 33. Upset price £300 per acre.
6. North Geelong, 1r. 20p., One rood and twenty perches, allotment No. 19 of section 33. Upset price £300 per acre.

7. North Geelong, 1r. 20p., One rood and twenty perches, allotment No 20 of section 33. Upset price £300 per acre.

8. North Geelong, 2r., Two roods, allotment No 1 of section 32. Upset price £300 per acre.

9. North Geelong, 2r., Two roods, allotment No 2 of section 32. Upset price £300 per acre.

10. North Geelong, 1r. 20p., One rood and twenty perches, allotment No 20 of section 32. Upset price £300 per acre.

11. North Geelong, 1r. 20p., One rood and twenty perches, allotment No 20 of section 22. Upset price £300 per acre.

12. North Geelong, 2r., Two roods, allotment No 1 of section 22. Upset price £300 per acre.

13. North Geelong, 2r., Two roods, allotment No 8 of section 13. Upset price £300 per acre.

14. Warringal, 2r., Two roods, allotment No 4 of section 3. Upset price £8 per acre.

15. Warringal, 2r., Two roods, allotment No 5 of section 3. Upset price £8 per acre.

16. Warringal, 2r., Two roods, allotment No 6 of section 3. Upset price £8 per acre.

17. Warringal, 2r., Two roods, allotment No 7 of section 3. Upset price £8 per acre.

18. Warringal, 2r., Two roods, allotment No 8 of section 3. Upset price £8 per acre.

19. Williams Town, 1r. 36p., One rood and thirty-six perches, allotment No 6 of section 1. Upset price £50 per acre.

20. Williams Town, 1r. 36p., One rood and thirty-six perches, allotment No 7 of section 1. Upset price £50 per acre.

21. Williams Town, 1r. 36p., One rood and thirty-six perches, allotment No 8 of section 1. Upset price £50 per acre.

22. Williams Town, 1r. 36p., One rood and thirty-six perches, allotment No 9 of section 1. Upset price £50 per acre.

23. Bulla, 2r. 32p., Two roods and thirty-two perches, allotment No 1 of section 3. Upset price £8 per acre.

24. Bulla, 2r. 16p., Two roods and sixteen perches, allotment No 2 of section 3. Upset price £8 per acre.

25. Bulla, 2r. 22p., Two roods and twenty-two perches, allotment No 3 of section 3. Upset price £8 per acre.

26. Bulla, 2r. 35p., Two roods and thirty-five perches, allotment No 4 of section 3. Upset price £8 per acre.

27. Bulla, 1, One acre, allotment No 5 of section 3. Upset price £8 per acre.

28. Bulla, 3r. 35p., Three roods and thirty-five perches, allotment No 6 of section 3. Upset price £8 per acre.

29. Bulla, 2r., Two roods, allotment No 1 of section 6. Upset price £8 per acre.

- 81 Wangarata, 2r, Two roods, allotment No 20 of section 11 Upset price £ per acre
- 82 Benalla, 2r, Two roods, allotment No 3 of section D Upset price £8 per acre
- 83 Benalla, 2r, Two roods, allotment No 4 of section D Upset price £8 per acre
- 84 Benalla, 2r, Two roods, allotment No 5 of section D Upset price £8 per acres
- 85 Benalla, 2r, Two roods, allotment No 6 of section D Upset price £8 per acre
- 86 Benalla, 2r, Two roods, allotment No 7 of section D Upset price £8 per acre
- 87 Benalla, 2r, Two roods, allotment No 8 of section D Upset price £8 per acre
- 88 Benalla, 2r, Two roods, allotment No 9 of section D Upset price £8 per acre
- 89 Benalla, 2r, Two roods, allotment No 10 of section D Upset price £8 per acre
- 90 Benalla, 2r, Two roods, allotment No 11 of section D Upset price £8 per acre
- 91 Benalla, 2r, Two roods, allotment No 12 of section D Upset price £8 per acre
- 92 Benalla, 2r, Two roods, allotment No 13 of section D Upset price £8 per acre
- 93 Benalla, 2r, Two roods, allotment No 8 of section H Upset price £8 per acre
- 94 Benalla, 2r, Two roods, allotment No 9 of section 11 Upset price £8 per acre
- 95 Benalla, 2r, Two roods, allotment No 10 of section H Upset price £8 per acre
- 96 Benalla, 2r, Two roods, allotment No 1 of section I Upset price £8 per acre
- 97 Benalla, 2r, Two roods, allotment No 2 of section I Upset price £8 per acre
- 98 Benalla, 2r, Two roods, allotment No 3 of section I Upset price £8 per acre
- 99 Benalla, 2r, Two roods, allotment No 4 of section I Upset price £8 per acre
- 100 Benalla, 2r, Two roods, allotment No 5 of section I Upset price £8 per acre
- 101 Benalla, 2r, Two roods, allotment No 6 of section I Upset price £8 per acre
- 102 Benalla, 2r, Two roods, allotment No 7 of section I Upset price £8 per acre
- 103 Benalla, 2r, Two roods, allotment No 8 of section I Upset price £8 per acre
- 104 Benalla, 2r, Two roods, allotment No 10 of section I Upset price £8 per acre
- 105 Benalla, 2r, Two roods, allotment No 1 of section J Upset price £8 per acre
- 106 Benalla, 2r, Two roods, allotment No 2 of section J Upset price £8 per acre
- 107 Benalla, 2r, Two roods, allotment No 3 of section J Upset price £8 per acre
- 108 Benalla, 2r, Two roods, allotment No 4 of section J Upset price £8 per acre
- 109 Benalla, 2r, Two roods, allotment No 5 of section J Upset price £8 per acre
- 110 Benalla, 2r, Two roods, allotment No 6 of section K Upset price £8 per acre
- 111 Benalla, 2r, Two roods, allotment No 7 of section K Upset price £8 per acre
- 112 Benalla, 2r, Two roods, allotment No 8 of section K Upset price £8 per acre
- 113 Benalla, 2r, Two roods, allotment No 9 of section K Upset price £8 per acre
- 114 Benalla, 2r, Two roods, allotment No 10 of section K Upset price £8 per acre
- 115 Benalla, 2r, Two roods, allotment No 1 of section L Upset price £8 per acre
- 116 Benalla, 2r, Two roods, allotment No 3 of section L Upset price £8 per acre
- 117 Benalla, 2r, Two roods, allotment No 4 of section L Upset price £8 per acre
- 118 Benalla, 2r, Two roods, allotment No 5 of section L Upset price £8 per acre
- 119 Benalla, 2r, Two roods, allotment No 1 of section M Upset price £8 per acre
- 120 Benalla, 2r, Two roods, allotment No 2 of section M Upset price £8 per acre
- 121 Benalla, 2r, Two roods, allotment No 3 of section M Upset price £8 per acre
- 122 Benalla, 2r, Two roods, allotment No 4 of section M Upset price £8 per acre
- 123 Benalla, 2r, Two roods, allotment No 5 of section M Upset price £8 per acre

Given under my Hand and the Seal of the Colony, at Government House, Sydney, this twenty-third day of May, in the year of our Lord one thousand eight hundred and forty-nine, and in the twelfth year of Her Majesty's Reign.

(L.S.) CHAS. A. FITZ ROY.

By His Excellency's Command,

E. DEAS THOMSON.

GOD SAVE THE QUEEN!

Colonial Secretary's Office,
Sydney, 29th May, 1849.

VACATED RUNS.

It is hereby notified, that application having been made for the purchase of the leases of the runs of Crown lands hereunder described, which after having been occupied, have become vacant, Tenders, in the prescribed printed form, will be received at the office of His Honor

the Superintendent, Port Phillip, until noon of Monday, the 6th day of August next, from the applicants and from any other persons desirous to enter into competition with them, for the purchase of the lease of the said runs.

2. Every such tender must state the term of years (not exceeding fourteen,) for which it is proposed to take the run, and whether in addition to the minimum rent required by Her Majesty's Order in Council, it is intended to offer any, and if any, what amount of yearly premium per thousand sheep, or equivalent number of cattle for the lease.

3. As the grazing capabilities of the run have not yet been determined, it will be necessary that each tender contain an estimate of the number of sheep or cattle that the run will carry.

4. Until the run has been regularly surveyed and its grazing capabilities determined, the future lessee will be required to pay rent according to his own estimate, as given in his tender; and in the event of the rent so paid, proving to have been less than that determined by valuation, he will be required to make up the difference previously to the execution of the lease.

5. It is also to be distinctly understood, that the Government reserves to itself the right of excluding from the lease of the run, any land which it may be deemed proper to reserve for any of the purposes referred to in the 9th section of Chapter 11, of Her Majesty's Order in Council, dated 9th March, 1847.

6. Forms of tender can be obtained from the office of His Honor the Superintendent, Port Phillip, and also from the Crown Commissioners of the districts.

MURRAY DISTRICT.

1. A block of land known as Magora, situated on the right bank of the River Mitta, and estimated to contain about 4,480 acres; bounded by the crests of those ridges which shed their waters into the Mitta Mitta River, between that point where the ranges first abruptly meet the river above the Mitta Mitta Hut, (this point known as Chalker's Point,) and a point where the ranges abruptly meet the river, immediately above the mouth of Callaghan's Creek; these two points are about two and a half miles apart, on the left bank of the river above William Wise's run; bounded by the crests of those ridges which shed their waters into the Mitta Mitta River, between a point where the ranges abruptly meet the river, first below Magora Old Hut, (erected by Samuel Bowler,) and a point where the ranges first again meet the river abruptly above Magora Old Hut; these two points are

about three miles apart; the run, as thus described, was formerly occupied by Samuel Bowler, of Mitta, as a heifer station.

2. A block of land known as upper portion of Holland's Creek, situated on the Broken River, and estimated to contain 16,000 acres; bounded as follows:—On the north by unsurveyed country; on the south by Denaran, the licensed station of Keith Jackson King, in the Devil's River country; and on the west by Messrs Heape and Grice's station, commencing about six miles from their head station, and including the heads of the creek above named; this run was formerly occupied by Messrs Cheyne.

PORTLAND BAY DISTRICT.

3. A block of land known as Gnoora Reet, or the Forest, lately occupied by Messrs Love and West, estimated to contain about 16,000 acres, and situated in the County of Polwarth; bounded on the north by Illiomyte; on the east by a line bearing north-west, by a line bearing south, and south by a line bearing east.

By His Excellency's Command.
E. DEAS THOMSON.

Colonial Secretary's Office,
Sydney, 26th May, 1849.

CHURCH GRANT.

THE description of the following Grant of Land which has been appropriated to the members of the Jewish Community, as hereunder more particularly mentioned is published for general information, in order that the parties concerned may have an opportunity of correcting any errors or omissions that may have been made inadvertently.

At the expiration of one month from the present date, if no caveat be lodged or other cause of uncertainty appear, the Deed of Grant will be prepared in favor of the approved Trustees, viz:—

6 Geelong, 1r, One rood, County of Grant, parish of Corio, near Geelong; commencing at the south-east corner of the Presbyterian Burial Ground; and bounded on the south by a line bearing east 200 links; on the east by a line bearing north 125 links; on the north by a line bearing west 200 links; and on the west by the Presbyterian Burial Ground, being a line bearing south 125 links to the commencing point.

Authorised for the Members of the Jewish Community, as a Burial Ground.

By His Excellency's Command,
E. DEAS THOMSON.

Colonial Secretary's Office.
Sydney, 28th May, 1849.

TITLE DEEDS.—PORT PHILLIP LANDS.

THE undermentioned Deeds have been transmitted from this Office to the Surveyor-General, to be afterward

despatched to the Deputy Registrar, Melbourne, for enrolment, in the Supreme Court, Port Phillip, under the provisions of the Act of the Governor and Council, 5th Victoria, No. 21, when they will be forwarded to the Sub-Treasurer, for delivery to the respective Grantees, on payment of the established fees thereon, viz. :-

PURCHASES UNDER THE REGULATION OF 1ST MARCH, 1843.

PORTIONS OF LAND.

Proclamation of 8th August, 1848.

Deed dated 1st May, 1849.

1. John Cameron, 640 acres, Bourke, lot 25.

Proclamation of 1st November, 1848.

Deed dated 1st May, 1849.

2. John Thomson, 156 acres, Bourke, lot 43.

Proclamation of 26th August, 1847.

Deed dated 1st May, 1849.

3. Thomas Hill, 141 acres 3 roods 19 perches, Grant, lot 54.

By His Excellency's Command,
E. DEAS THOMSON.

OFFICIAL CORRESPONDENCE.

Superintendent's Office,
Melbourne, 1st June, 1849.

IT is requested that in future, all persons residing in the interior and corresponding with this office, would indicate the nearest Post Office to their place of abode, in order to facilitate the delivery of any letters which may be posted to their address.

C. J. LA TROBE.

CRIMINAL SESSIONS.

IT is ordered, that a Criminal Sessions and General Gaol Delivery of the Supreme Court of New South Wales, for the District of Port Phillip, be holden at the Court House, La Trobe-street, in the Town of Melbourne, on Monday the eighteenth day of June now next ensuing, at the hour of Ten o'clock in the forenoon, at which all parties concerned are requested to give their attendance.

Dated this thirteenth day of May, A.D. 1849.

WILLIAM A'BECKETT,
Resident Judge.

NOTICE is hereby given that a Special Meeting of the Justices of Petty Sessions acting in and for the District of the Wimmera, will be holden at the Police Office, Horsham, on Thursday, the 14th day of June next, for the special purpose of taking into consideration applications for the situation of Poundkeeper at Horsham.

By order of the Justices,
PATRICK M'LACHLAN,
Clerk of Petty Sessions.
Horsham Police Office,
21st May, 1849.

**PORT PHILLIP SAVINGS BANK,
PORTLAND BRANCH.**

JOHN TRAVIS LEAKE, Esq., M.D., Portland, has been appointed a District Trustee of this Institution, in the room of George Matheson, Esq., resigned, in conformity with the Act of the Governor and Council 5 Victoria, No. 5.

C. J. LA TROBE,
Superintendent's Office,
Melbourne,
June 4th, 1849.

Colonial Secretary's Office,
Sydney, 29th May, 189

**CROWN LANDS BEYOND THE
SETTLED DISTRICTS.**

(RENEWAL OF PASTURAGE LICENSES.)

HIS Excellency the Governor, with the advice of the Executive Council, directs it to be notified, for general information, that the state of the Survey not yet admitting of the issue of Leases for Runs beyond the settled districts, all existing licenses for the occupation of Crown lands so situated, will be renewed for the ensuing year, commencing on the 1st July next, on the same terms as licenses have been granted for the now current year, subject of course to the adjustment of the license fee according to the quantity of stock returned by the Commissioner as pastured on every such run.

2. The licenses must be taken out on or before the 30th day of September next.

3. If within the year commencing the 1st July next, the Governor shall be in position to grant leases of runs under Her Majesty's Order in Council, any licensee under this notice who may obtain a lease will receive credit in the payment of his first year's rent, for so much of the amount paid for his license as may be proportionate to the unexpired part of the term for which the license was granted.

3. The present regulation does not extend to land which have been brought by the Order in Council within the settled class, and which cannot now be held otherwise than under the regulations of the 29th March, 1849.

By His Excellency's Command,
E. DEAS THOMSON.

GRANGE POUND.

NOTICE is hereby given that, at a Court of Petty Sessions held on the 31st May.

Mr. Robert William Knolles, was appointed Poundkeeper at the Grange.

By order of the Bench,
R. SAVAGE,
Clerk of Petty Sessions.
Grange Police Office,
1st June, 1849.

NOTICE.
FIVE POUNDS REWARD.

WHEREAS the undermentioned parties made their escape from constable Morris, while being conveyed to the Police Station Pyrenees, under a warrant of commitment for felony, taking with them two pair of handcuffs. Any party lodging them in the hands of the police, or giving such information as will lead to their apprehension, will receive the above reward.

DESCRIPTION.

John Fox
About 5 feet 5 inches height
Sandy complexion
Front teeth broken, scar on the right leg, was tried at the Supreme Court a few years back for killing Kelly, a publican, on the Race Course.

Charles Whealan
About 5 feet ten inches
Dark hair and whiskers
Sallow complexion
Supposed to be a Sydney native.
T. HALFPENNY,
Chief Constable.

Horsham Police-office,
June 2, 1849.

In the Supreme Court of
New South Wales for
the District of Port
Phillip.

REGULA GENERALIS.

Tuesday the Twenty-second day of May, in the Year of our Lord, one thousand eight hundred and forty-nine.

(No. 79, *Writs of Execution to the Middle District.*)

IT is ordered that no writ shall hereafter be issued intended for execution within the Middle District, (under the 4th Vic. No. 22, sec. No. 13,) unless the name of some Attorney resident in Sydney, in the said District, be endorsed thereon, on whom all rules, orders, and notices, affecting, or intending to affect the party suing out such writ may be served.

And it is ordered that service on the Attorney so named in all matters touching such writs, or levy, under the same, shall be deemed good service on such party.

WILLIAM A'BECKETT,
Resident Judge.

Colonial Secretary's Office,
Sydney, 12th Dec., 1848.

FRANCIS MORRISH.

INQUIRY having been made from England respecting Francis Morrish, who emigrated to New South Wales in the year 1839, any person who can give information respecting him is requested to communicate the same to this Office.

By his Excellency's command,
E. DEAS THOMSON.

Superintendent's Office,
Melbourne, 20th February, 1849
EDWARD WRIGHT.

INFORMATION is requested at the Superintendent's Office, respecting the present abode and position of Edward Wright, who arrived at Port Phillip in the ship "Thomas Arbuthnot," on the 4th May 1847.

C. J. LA TROBE.

Colonial Secretary's Office,
Sydney, 9th January, 1849.

ROBERT GENERY.

ENQUIRY having been made from England, respecting a person named Robert Genery, who left Halesworth, Suffolk, some few years since, to reside in Australia, any person who can give information respecting him is requested to have the goodness to communicate the same to this office.

By His Excellency's Command,
E. DEAS THOMSON

RICHARD GODFREY.

INFORMATION is requested at the Superintendent's Office respecting the present abode and position of "Richard Godfrey," who was some time since in the assigned service of Mr George Langhorne, of the Aboriginal Mission on the Yarra.

C. J. LA TROBE.
Superintendent's Office,
Melbourne, May 12, 1848.

Colonial Secretary's Office,
Sydney, 26th May, 1849.

HIS Excellency the Governor has been pleased to appoint

Thomas Brown, Esquire, of Hartley, to be a Magistrate of the Territory and its Dependencies.

By his Excellency's command,
E. DEAS THOMSON.

Colonial Secretary's Office,
Sydney, 29th May, 1849.

SLAUGHTER HOUSES.—PORT PHILLIP.

HIS Excellency the Governor has been pleased to appoint

Mr. Edward Pearse,

to be Inspector of Slaughter Houses, and of Cattle intended to be slaughtered within a circuit of five miles around the City of Melbourne, under the Act of the Governor and Legislative Council, 5 Gul. IV., No. 1.

By his Excellency's Command,
E. DEAS THOMSON.

NEW POLICE OFFICE—WATCHHOUSE.

TENDERS will be received until noon of Saturday the 30th instant, for the erection of a Watchhouse and other out offices to the New Police Office, Melbourne.

Tenders to be sealed, endorsed "Tender for Watchhouse, &c.," and deposited in the box marked "Tenders for Works and Stores," at the western entrance of the New Government Offices.

The plans and specification may be seen, and all necessary information obtained at the undermentioned office.

The Government will not necessarily accept the lowest tender.

By order of

His Honor the Superintendent,
HENRY GINN,
Clerk of Works.

Public Works Office,
Melbourne,
12th June, 1849.

TENDERS REQUIRED.

TENDERS will be received until noon of Saturday the 30th instant, from parties willing to contract for repairing the approaches to the Corio Bay Jetty, Geelong.

Tenders to be endorsed "Tender for repairs to Corio Jetty approaches," and deposited in the box marked "Tenders for Works and Stores" at the western entrance of the government offices; or, they may be forwarded by post directed to "His Honor the Superintendent, Melbourne."

Plans and specifications can be seen at the Police Office, Geelong, and the undermentioned office.

The government will not necessarily accept the lowest tender.

By order of

His Honor the Superintendent,
DAVID LENNOX,
Superintendent of Bridges.

Bridge Office,
Melbourne, 12th June, 1849.

BRIDGES AND EMBANKMENTS.

TENDERS will be received until noon of Saturday, the 16th June next, from parties willing to contract for the erection of two timber bridges, and formation of embankments, over the flooded land at the Ovens River, Sydney road.

Tenders to be endorsed "Tender for Bridges and Embankments, Ovens River" and deposited in the box marked "Tenders for Works and Stores" at the western entrance of the government offices; or, they may be forwarded by post directed to "His Honor the Superintendent, Melbourne."

Plans and specification can be seen and every information obtained at the Post Office, Ovens River, and the undermentioned office.

The government will not necessarily accept the lowest tender.

By order of

His Honor the Superintendent,
DAVID LENNOX,
Superintendent of Bridges.

Bridge Office,
Melbourne,
22nd May, 1849.

TIMBER BRIDGE.

TENDERS will be received until noon of Saturday, the 16th June, from parties willing to contract for the erection of a timber bridge over the Black Dog Creek, between the Ovens and Murray Rivers on the Sydney Road.

Tenders to be endorsed "Tender for Black Dog Creek Bridge," and deposited in the box marked "Works and Stores" at the western entrance of the Government Offices; or, they may be forwarded by post directed to His Honor the Superintendent, Melbourne.

Plan and specification may be seen at the Black Dog Inn, Sydney Road, and the undermentioned office.

The Government will not necessarily accept the lowest tender.

By order of

His Honor the Superintendent,
DAVID LENNOX,
Superintendent of Bridges.

Bridge Office,
Melbourne,
29th May, 1849.

PROCLAMATION.

By His Excellency Sir Charles Augustus Fitz Roy, Knight Companion of the Royal Hanoverian Guelphic Order, Captain-General and Governor-in-Chief of the Territory of New South Wales and its Dependencies, and Vice-Admiral of the same, &c., &c.

IN pursuance of the authority in me vested by a certain Act of the Imperial Parliament of Great Britain and Ireland, passed in the fifth and sixth year of Her Majesty's reign, intituled, "An Act for regulating the sale of Waste Land belonging to the Crown in the Australian Colonies," I do hereby notify and proclaim, that at Eleven o'clock of Wednesday, the 27th day of June next, the following portions of Land will be offered for Sale, by Public Auction, at the Auction Room of Mr. George Sinclair Brodie, Elizabeth-street, Melbourne, at the upset price affixed to each lot respectively, on the terms and conditions, and under the provisions of the above recited Act. (Deposit 10 per cent.)

SUBURBAN LOTS.

1. Grant, 22, Twenty-two acres, parish of Barrarbool, near Geelong, allotment No. 1 of the reserve north of section 25; bounded on the west and north by the River Barwon northerly and easterly; on the east by allotment No. 2, containing 18 acres and 25 perches, being a line bearing south 18 chains 80 links; on the south by a road 1 chain wide which separates it from part of section 25, containing 630 acres, bearing west 10 chains to the River Barwon aforesaid. Upset price £2 per acre.

2. Grant, 18a 25p, Eighteen acres and twenty-five perches, parish of Barrarbool, near Geelong, allotment No. 2 of the reserve north of section 25; bounded on the north by the River Barwon easterly; on the east by allotment No. 3, containing 19 acres and 3 roods, being a line bearing south 21 chains 50 links; on the south by a road 1 chain wide, which separates it from part of section 25, containing 630 acres, bearing west 9 chains; and on the west by allotment No. 1, containing 22 acres, being a line bearing north 18 chains 80 links to the Barwon River aforesaid.— Upset price £2 per acre.

3. Grant, 19a 3r, Nineteen acres and three roods, parish of Barrarbool, near Geelong, allotment No. 3 of the reserve north of section 25; bounded on the north by the river Barwon and a road 1 chain wide, which separates it from allotment No. 4, containing 15 acres 1 rood and 10 perches, bearing east 7 chains 20 links; on the east by a road 1 chain wide which separates it from part of allotment No. 5, containing 15 acres 30 perches, from a road 1 chain wide, and from allotment No. 11, containing 15 acres, bearing south 22 chains; on the south by a road 1 chain wide, which separates it from part of section 25, containing 630 acres, bearing west 9 chains; and on the west by allotment No. 2, containing 18 acres 25 perches, being a line bearing north 21 chains 50 links to the Barwon River aforesaid.— Upset price £2 per acre.

4. Grant, 15a 1r 10p, Fifteen acres one rood and ten perches, parish of Barrarbool, near Geelong, allotment No. 4 of the reserve north of section 25; bounded on the west and north by the River Barwon northerly and easterly; on the east by part of allotment No. 5, containing 15 acres 30 perches, being a line bearing south 20 chains 40 links; and on the south by a road 1 chain wide, which separates it from a road 1 chain wide and part of allotment No. 3 containing 19 acres 3 roods, bearing west 7 chains 20 links to the Barwon River aforesaid. Upset price £2 per acre.

5. Grant, 15a 30p, Fifteen acres and thirty perches, parish of Barrarbool, near Geelong, allotment No. 5 of the reserve north of section 25; bounded on the north by the river Barwon easterly; on the east by allotment No. 6, containing 10 acres, being a line bearing south 15 chains 60 links; on the south by a road 1 chain wide which separates it from allotment No. 11, containing 15 acres, bearing west 7 chains 50 links; and on the west by a road 1 chain wide separating it from part of allotment No. 3, containing 19 acres 3 roods, and a road

1 chain wide; also by the eastern boundary of No. 4 allotment, containing 15 acres 1 rood and 10 perches, being a line bearing north 22 chains 40 links to the Barwon River aforesaid. Upset price £2 per acre.

6. Grant, 10, Ten acres, parish of Barrarbool, near Geelong, allotment No. 6 of the reserve north of section 25; bounded on the north by the River Barwon easterly; on the east by allotment No. 7, containing 5 acres 3 roods, being a line bearing south 9 chains 20 links; on the south by a road 1 chain wide which separates it from allotment No. 12, containing 16 acres, bearing west 8 chains; and on the west by allotment No. 5, containing 15 acres 30 perches, being a line bearing north 15 chains 60 links to the Barwon River aforesaid.— Upset price £2 10s. per acre.

7. Grant, 5a 3r, Five acres and three roods, parish of Barrarbool, near Geelong, allotment No. 7 of the reserve north of section 25; bounded on the north by the River Barwon easterly; on the east by allotment No. 8, containing 11 acres 30 perches, being a line bearing south 5 chains 20 links; on the south by a road 1 chain wide which separates it from allotment No. 13, containing 16 acres, bearing west 8 chains; and on the west by allotment No. 6, containing 10 acres, being a line bearing north 9 chains 20 links to the Barwon River aforesaid.— Upset price £2 10s. per acre.

8. Grant, 15, Fifteen acres, parish of Barrarbool, near Geelong, allotment No. 11 of the reserve north of section 25; bounded on the north by a road 1 chain wide which separates it from allotment No. 5, containing 15 acres 30 perches, bearing east 7 chains 50 links; on the east by allotment No. 12, containing 16 acres, being a line bearing south 20 chains; on the south by a road 1 chain wide which separates it from part of section 25, containing 630 acres, bearing west 7 chains 50 links; and on the west by a road 1 chain wide which separates it from part of allotment No. 3, containing 19 acres 3 roods; bearing north 20 chains. Upset price £2 per acre.

9. Grant, 16 Sixteen acres; parish of Barrarbool, near Geelong, allotment No. 12 of the reserve north of section 25; bounded on the north by a road 1 chain wide, which separates it from allotment No. 6, containing 10 acres, bearing east 8 chains; on the east by allotment No. 13, containing 16 acres, being a line bearing south 20 chains; on the south by a road 1 chain wide, which separates it from part of section 25, containing 630 acres, bearing west 8 chains; and on the west by allotment No. 11, containing 15 acres, being a line bearing

- north 20 chains. Upset price £2 per acre.
10. Grant, 16, Sixteen acres, parish of Barrarbool, near Geelong, allotment No. 13 of the reserve north of section 25; bounded on the north by a road 1 chain wide, which separates it from allotment No. 7, containing 5 acres 3 roods, bearing east 8 chains; on the east by allotment No. 14, containing 16 acres, being a line bearing south 20 chains; on the south by a road 1 chain wide, which separates it from part of section 25 containing 630 acres, bearing west 8 chains; and on the west by allotment No. 12, containing 16 acres bearing north 20 chains. Upset price £2 per acre.
11. Grant, 16, Sixteen acres, parish of Barrarbool, near Geelong, allotment No. 14 of the reserve north of section 25; bounded on the north by a road 1 chain wide, which separates it from allotment No. 8, containing 11 acres and 30 perches, bearing east 8 chains; on the east by allotment No. 15, containing 16 acres, being a line bearing south 20 chains; on the south by a road 1 chain wide, which separates it from part of section 25, containing 630 acres, bearing west 8 chains; and on the west by allotment No. 13, containing 16 acres, being a line bearing north 20 chains. Upset price £2 per acre.
12. Grant, 16, Sixteen acres, parish of Barrarbool, near Geelong, allotment No. 15 of the reserve north of section 25; bounded on the north by a road 1 chain wide, which separates it from allotment No. 9, containing 17 acres 3 roods and 25 perches, bearing east 8 chains; on the east by allotment No. 16, containing 15 acres and 32 perches, being a line bearing south 20 chains; on the south by a road 1 chain wide, which separates it from part of section 25, containing 630 acres, being a line bearing west 8 chains; and on the west by allotment No. 14, containing 16 acres, being a line bearing north 20 chains.—Upset price £2 per acre.
13. Grant, 25, Twenty-five acres, parish of Moorpanyal, portion No. 1 of section 13; bounded on the north by portion No. 2, bearing east 25 chains; on the east by portion No. 12, bearing south 10 chains; on the south by a road bearing west 25 chains; and on the west by a road bearing north 10 chains.—Upset price £2 per acre.
14. Grant, 25, Twenty-five acres, parish of Moorpanyal, portion No. 2 of section 13; bounded on the north by portion No. 3, bearing east 25 chains; on the east by portion No. 11, bearing south 10 chains; on the south by portion No. 1, bearing west 25 chains; and on the west by a road bearing north 10 chains. Upset price £2 per acre.
15. Grant, 25, Twenty-five acres, parish of Moorpanyal, portion No. 3 of section 13; bounded on the north by portion No. 4, bearing east 25 chains; on the east by portion No. 10, bearing south 10 chains; on the south by portion No. 2, bearing west 25 chains; and on the west by a road bearing north 10 chains. Upset price £2 per acre.
16. Grant, 24a. 1r. 8p., Twenty-four acres one rood and eight perches, parish of Moorpanyal, portion No. 4 of section 10; bounded on the north by a road bearing east 27 chains; on the east by a road bearing south 9 chains; on the south by part of portion No. 3, bearing west 27 chains; and on the west by a road bearing north 9 chains. Upset price £2 per acre.
17. Grant, 25, Twenty-five acres, parish of Moorpanyal, portion No. 6 of section 10; bounded on the north by portion No. 7, bearing east 25 chains; on the east by a road bearing south 10 chains; on the south by portion No. 5, bearing west 25 chains; and on the west by portion No. 9, bearing north 10 chains. Upset price £2 per acre.
18. Grant, 22a., 2r., Twenty-two acres and two roods, parish of Moorpanyal, portion No. 7 of section 10; bounded on the north by a road bearing east 25 chains; on the east by a road bearing south 9 chains; on the south by portion No. 6, bearing west 25 chains; and on the west by portion No. 8, bearing north 9 chains. Upset price £2 per acre.
19. Grant, 23, Twenty-three acres, parish of Moorpanyal, portion No. 1 of section 3; bounded on the north by a road bearing east 23 chains; on the east by a line bearing south 10 chains; on the south by portion No. 2, bearing west 23 chains; and on the west by a road bearing north 10 chains. Upset price £2 per acre.
20. Grant, 23, Twenty-three acres, parish of Moorpanyal, portion No. 2 of section 3; bounded on the north by portion No. 1, containing 23 acres, bearing east 23 chains; on the east by a line bearing south 10 chains; on the south by portion No. 3, bearing west 23 chains; and on the west by a road bearing north 10 chains. Upset price £2 per acre.
21. Grant, 23, Twenty-three acres, parish of Moorpanyal, portion No. 3 of section 3; bounded on the north by portion No. 2, bearing east 23 chains; on the east by a line bearing south 10 chains; on the south by a road bearing west 23 chains; and on the west by a road bearing north 10 chains. Upset price £2 per acre.
22. Grant, 25, Twenty-five acres, parish of Barrarbool, portion No. 1 of section 23; bounded on the north by a

road bearing east 10 chains; on the east by portion No. 2, bearing south 25 chains; on the south by a road bearing west 10 chains; and on the west by a road bearing north 25 chains. Upset price £2 per acre.

23. Grant, 25, Twenty-five acres, parish of Barrarbool, portion No. 2 of section 23; bounded on the north by a road, bearing east 10 chains; on the east by portion No. 3, bearing south 25 chains; on the south by a road bearing west 10 chains; and on the west by portion No. 1, bearing north 25 chains. Upset price £2 per acre.

24. Grant, 25, Twenty-five acres, parish of Barrarbool, portion No. 3 of section 23; bounded on the north by a road bearing east 10 chains; on the east by portion No. 4, bearing south 25 chains; on the south by a road bearing west 10 chains; and on the west by portion No. 2 bearing north 25 chains. Upset price £2 per acre.

25. Grant, 25, Twenty-five acres, parish of Barrarbool, portion No. 4 of section 23; bounded on the north by a road bearing east 10 chains; on the east by portion No. 5 bearing south 25 chains; on the south by a road bearing west 10 chains; and on the west by portion No. 3 bearing north 25 chains. Upset price £2 per acre.

26. Grant, 40, Forty acres, parish of Moorpanyal, on Cowie's Creek, near Geelong, allotment No. 11; bounded on the east by a road 1 chain wide, which separates it from allotments Nos. 9 and 10, containing 40 acres each, being a line bearing north 40 chains; on the north by a road 1 chain wide, which separates it from part of allotment No. 16, containing 40 acres, being a line bearing west 10 chains; on the west by allotment No. 12, containing 40 acres, being a line bearing south 40 chains; and on the south by a road 1 chain wide, which separates it from allotment No. 2, containing 27 acres 2 roods, being a line bearing east 10 chains. Upset price £2 per acre.

27. Grant, 38a. 2r. 20p., Thirty-eight acres two roods and twenty perches, parish of Moorpanyal, near Cowie's Creek, allotment No. 73; bounded on the north by allotment No. 74, containing 36 acres, being a line bearing east 15 chains; on the east by allotment No. 72, containing 25 acres and 3 roods, being a line bearing south 25 chains 75 links; on the south by a road 1 chain wide which separates it from part of allotment No. 9, containing 25 acres and part of allotment No. 8, containing 25 acres of section 8, bearing west 15 chains; and on the west by allotment

No. 81, containing 26 acres and 8 perches, being a line bearing north 25 chains 75 links. Upset price £2 per acre.

28. Grant, 36, Thirty-six acres, parish of Moorpanyal, near Cowie's Creek, allotment No. 74; bounded on the north by a road 1 chain wide which separates it from allotment No. 75, containing 45 acres bearing east 15 chains; on the east by allotment No. 71, containing 24 acres, being a line bearing south 24 chains; on the south by allotment No. 73, containing 38 acres 2 roods and 20 perches, being a line bearing west 15 chains; and on the west by allotment No. 79, containing 36 acres; being a line bearing north 24 chains. Upset price £2 per acre.

29. Grant, 26a., 0r. 8p., Twenty-six acres and eight perches, parish of Moorpanyal, near Cowie's Creek, allotment No. 81; bounded on the north by allotment No. 79, containing 36 acres, being a line bearing east 15 chains; on the east by allotment No. 73, containing 38 acres 2 roods and 20 perches, being a line bearing south 25 chains 75 links; on the south-west by a road 1 chain wide which separates it from part of allotment No. 82 containing 20 acres 2 roods and 2 perches, being a line bearing north 41 degrees 30 minutes west 22 chains 40 links; and on the west by a road 1 chain wide which separates it from part of allotment No. 80 containing 47 acres 3 roods and 20 perches bearing north 9 chains. Upset price £2 per acre.

30. Grant, 20a. 2r. 2p., Twenty acres two roods and two perches, parish of Moorpanyal, near Cowie's Creek, allotment No. 82; bounded on the north by part of allotment No. 86, containing 37 acres and 2 roods, being a line bearing east 2 chains 60 links; on the north-east by a road 1 chain wide which separates it from part of allotment No. 80, containing 47 acres 3 roods and 20 perches, and from allotment No. 81, containing 26 acres and 8 perches, bearing south 41 degrees 30 minutes east 25 chains 25 links; on the south by a road 1 chain wide which separates it from part of allotment No. 8 of section 8, containing 25 acres, being a line bearing west 19 chains; and on the west by a line bearing north 19 chains, dividing it from No. 83 allotment, containing 47 acres and 2 roods. Upset price £2 per acre.

31. Grant, 47a., 2r., Forty-seven acres and two roods, parish of Moorpanyal, near Cowie's Creek, allotment No. 83, bounded on the north by part of allotment No. 86, containing 37 acres

and 2 roads, being a line bearing east 25 chains; on the east by allotment No. 82, containing 20 acres 2 roods 2 perches, being a line bearing south 19 chains; on the south by a road 1 chain wide, which separates it from part of allotment No. 8 of section 9, containing 27 acres, being a line bearing west 25 chains; and on the west by allotment No. 84, containing 47 acres 2 roods, being a line bearing north 19 chains. Upset price £1 10s. per acre.

32. Grant, 47a. 2r., Forty-seven acres and two roods, parish of Moorpanyal, near Cowie's Creek, allotment No. 84; bounded on the north by allotment No. 85, containing 50 acres, being a line bearing east 25 chains; on the east by allotment No. 83, containing 47 acres 2 roods, being a line bearing south 19 chains; on the south by a road 1 chain wide, which separates it from part of allotment No. 8 of section 9, containing 27 acres, also a road 1 chain wide, and part of allotment No. 7 of section 13, containing 25 acres, bearing west 25 chains; and on the west by a road 1 chain wide, which separates it from portion No. 1, containing 139 acres, bearing north 19 chains. Upset price £1 10s. per acre.

33. Grant, 51a. 3r. 38p., Fifty-one acres three roods and thirty-eight perches, parish of Moorpanyal, near Cowie's Creek, allotment No. 87; bounded on the north by allotment No. 88, containing 16 acres and 10 perches, being a line bearing east 17 chains; on the north-east by a road 1 chain wide, which separates it from part of allotment No. 89, containing 50 acres 1 rood and 14 perches, and by part of allotment No. 80, containing 47 acres 3 roods and 20 perches, bearing south 41 degrees 30 minutes east 27 chains 8 links; on the south by allotment 86, containing 37 acres and 2 roods, and allotment No. 85, containing 50 acres, being a line bearing west 34 chains 90 links; and on the west by a road 1 chain wide, which separates it from portion No. 3, containing 132 acres, bearing north 20 chains. Upset price £1 10s. per acre.

34. Grant, 16a. Or. 10p., Sixteen acres and ten perches, parish of Moorpanyal, near Cowie's Creek, allotment No. 88; bounded on the north-east by a road 1 chain wide, which separates it from part of allotment No. 93 containing 100 acres, from a road 1 chain wide, and from part of allotment No. 89, containing 50 acres 1 rood and 14 perches, bearing south 41 degrees 30 minutes east 25 chains 60 links; on the south by allotment No. 87, containing 51 acres 3 roods and 38 perches, being a line bearing west 17 chains; and on the west by a road 1 chain wide, which separates it

from portion No. 4, containing 118 acres, bearing north 18 chains 90 links. Upset price £2 per acre.

35. Grant, 100, One hundred acres, parish of Moorpanyal, near Cowie's Creek, allotment No. 93; bounded on the north by allotment No. 95, containing 83 acres 2 roods and 25 perches, being a line bearing east 44 chains 50 links; on the east by a road 1 chain wide, which separates it from part of allotment No. 43, containing 50 acres; from allotment No. 92, containing 75 acres, and from allotment No. 89, containing 50 acres 1 rood and 14 perches, bearing south 45 chains; and on the south-west by a road 1 chain wide, which separates it from part of allotment No. 88, containing 16 acres and 10 perches, from a road 1 chain wide, and from allotment No. 94, containing 81 acres 3 roods and 24 perches, bearing north 41 degrees 30 minutes west 7 chains and 50 links, and north 44 degrees west 58 chains 40 links. Upset price £1 per acre.

36. Grant, 81a. 3r. 24p., Eighty-one acres three roods and twenty-four perches, parish of Moorpanyal, near Cowie's Creek, allotment No. 94; bounded on the north-east by a road 1 chain wide, which separates it from part of allotment No. 93, containing 100 acres, bearing south 44 degrees east 57 chains 30 links; on the south by part of portion No. 4, containing 118 acres, being a line bearing west 40 chains; and on the west by portion No. 5, containing 139 acres, and from part of portion No. 14, containing 195 acres 2 roods 16 perches, being a line bearing north 40 chains 95 links. Upset price £1 10s. per acre.

37. Grant, 83a., 2r. 25p., Eighty-three acres two roods and twenty-five perches, parish of Moorpanyal, near Cowie's Creek, allotment No. 95; bounded on the north by allotment No. 96, containing 83 acres 2 roods 25 perches, being a line bearing east 44 chains 50 links; on the east by a road 1 chain wide, which separates it from part of allotment No. 42, containing 50 acres, and part of No. 43, containing 50 acres, bearing south 18 chains 80 links; on the south by allotment No. 93, containing 100 acres, being a line bearing west 44 chains 50 links; and on the west by a road 1 chain wide, which separates it from part of portion No. 14, containing 195 acres 2 roods 16 perches, bearing north 18 chains 80 links. Upset price £1 10s. per acre.

38. Grant, 83a. 2r. 25p., Eighty-three acres two roods and twenty-five perches, parish of Moorpanyal, near Cowie's Creek, allotment No. 96, bounded on the north by allotment No. 101,

containing 85 acres 1 rood and 2 perches, and by allotment No. 97, containing 77 acres 16 perches, being a line bearing east 44 chains 50 links; on the east by a road 1 chain wide, which separates it from part of allotment No. 35, containing 50 acres, and from part of allotment No. 42, containing 50 acres, bearing south 18 chains 80 links; on the south by allotment No. 95, containing 83 acres 2 roods 25 perches, being a line bearing west 44 chains 50 links; and on the west by a road 1 chain wide, which separates it from part of portion No. 14, containing 195 acres 2 roods 16 perches, bearing north 18 chains 80 links. Upset price £1 19s per acre.

39. Grant, 77a. Or. 16p., Seventy-seven acres and sixteen perches, parish of Moorpanyal, near Cowie's Creek, allotment No. 97; bounded on the north by a reserve containing 40 acres, being a line bearing east 20 chains; on the east by a road 1 chain wide, which separates it from part of allotment No. 34, containing 33 acres, from a road 1 chain wide, and from part of allotment No. 35, containing 50 acres, bearing south 38 chains 55 links; on the south by part of allotment No. 96, containing 83 acres 2 roods and 25 perches, being a line bearing west 20 chains; and on the west by part of allotment No. 101, containing 85 acres 1 rood and 2 perches, and part of allotment No. 100, containing 85 acres and 3 roods, being a line bearing north 38 chains 55 links. Upset price £1 10s per acre.

40. Grant, 85a. 1r. 2p., Eighty-five acres on rood and two perches, parish of Moorpanyal, near Cowie's Creek, allotment No. 101; bounded on the north by allotment No. 100, containing 85 acres 3 roods, being a line bearing east 24 chains 50 links; on the east by part of allotment No. 97, containing 77 acres 16 perches, being a line bearing south 34 chains 80 links; on the south by part of allotment No. 96, containing 83 acres 2 roods 25 perches, being a line bearing west 24 chains 50 links; and on the west by a road 1 chain wide, which separates it from a road 1 chain wide, and from allotment No. 102, containing 89 acres, bearing north 24 chains 80 links. Upset price £1 10s per acre.

41. Grant, 40, Forty acres, parish of Moorpanyal, at Cowie's Creek, near Geelong, allotment No. 17; bounded on the east by allotment No. 18, containing 40 acres, being a line bearing north 20 chains; on the north by allotment No. 20, containing 40 acres, being a line bearing west 20 chains; on the west by a road 1 chain wide, which separates it from allotment No. 16, containing 40 acres, being a line bearing south 20 chains; and on the south by a road 1 chain wide which separates it from allotment No. 9,

containing 40 acres, being a line bearing east 20 chains. Upset price £2 per acre.

42. Grant, 40, Forty acres, parish of Moorpanyal, at Cowie's Creek, near Geelong, allotment No. 18; bounded on the east by a line bearing north 20 chains; on the north by allotment No. 19, containing 40 acres, being a line bearing west 20 chains; on the west by allotment No. 17, containing 40 acres, being a line bearing south 20 chains; and on the south by a road 1 chain wide, which separates it from allotment No. 8, containing 40 acres, being a line bearing east 20 chains. Upset price £2 per acre.

43. Grant, 40, Forty acres, parish of Moorpanyal, at Cowie's Creek, near Geelong, allotment No. 19; bounded on the east by a line bearing north 20 chains; on the north by a line bearing west 20 chains; on the west by allotment No. 20, containing 40 acres, being a line bearing south 20 chains; and on the south by allotment No. 18, containing 40 acres, being a line bearing east 20 chains. Upset price £2 per acre.

44. Grant, 40, Forty acres, parish of Moorpanyal, at Cowie's Creek, near Geelong, allotment No. 20; bounded on the east by allotment No. 19, containing 40 acres, being a line bearing north 20 chains; on the north by a line bearing west 20 chains; on the west by a road 1 chain wide, which separates it from allotment No. 21, containing 40 acres, being a line bearing south 20 chains; and on the south by allotment No. 17, containing 40 acres, being a line bearing east 20 chains. Upset price £2 per acre.

45. Grant, 31a, 2r., Thirty-one acres and two roods, parish of Moorpanyal, at Cowie's Creek, near Geelong, allotment No. 3; bounded on the east by allotment No. 4, containing 33 acres, being a line bearing north 29 chains 50 links; on the north by a road 1 chain wide, which separates it from part of allotment No. 10, containing 40 acres, being a line bearing west 10 chains; on the west by a road 1 chain wide, which separates it from allotment No. 2, containing 27 acres 2 roods, being a line bearing south 34 chains 50 links; and on the south by Cowie's Creek. Upset price £2 per acre.

46. Grant, 33, Thirty-three acres, parish of Moorpanyal, at Cowie's Creek, near Geelong, allotment No. 4; bounded on the east by allotment No. 5, containing 27 acres and two roods, being a line bearing north 37 chains; on the north by a road 1 chain wide, which separates it from part of allotment No. 10, containing 40 acres, being a line bearing west 10 chains; on the west by allotment No. 3, containing 31 acres 2 roods, being a line bearing south 29 chains 50 links;

and on the south by Cowie's Creek. Upset price £2 per acre.

47. Grant, 27a. 2r., Twenty-seven acres and two roods, parish of Moorpanyal, at Cowie's Creek, near Geelong, allotment No. 5; bounded on the east by allotment No. 6, containing 23 acres 2 roods, being a line bearing north 24 chains 40 links; on the north by a road 1 chain wide, which separates it from part of allotment No. 7, containing 40 acres, being a line bearing west 10 chains; on the west by allotment No. 4 containing 33 acres, being a line bearing south 37 chains; and on the south by the highwater mark of Cowie's Creek. Upset price £2 per acre.

48. Grant, 23a. 2r., Twenty-three acres and two roods, parish of Moorpanyal, at Cowie's Creek, near Geelong, allotment No. 6; bounded on the east by a line bearing north 22 chains 70 links; on the north by a road 1 chain wide, which separates it from part of allotment No. 7, containing 40 acres, being a line bearing west 10 chains; on the west by allotment No. 5, containing 27 acres 2 roods, being a line bearing south 24 chains 40 links; and on the south by the highwater mark of Cowie's Creek. Upset price £2 per acre.

49. Bourke, 65. Sixty-five acres, parish of Doutta Galla, allotment No. 19; bounded on the north by a road 1 chain wide which separates it from allotment No. 16, containing 211 acres, bearing west 14 chains 10 links; on the north by allotment No. 20, containing 65 acres, bearing south-west 65 chains 50 links; on the south by part of portion No. 1, containing 604 acres, bearing east 14 chains 10 links; and on the south-east by allotment No. 18 containing 65 acres, bearing north-east 65 chains 50 links. Upset price £1 10s per acre.

50. Bourke, 65. Sixty-five acres, parish of Doutta Galla, allotment No. 20; bounded on the north by a road 1 chain wide, which separates it from allotment No. 16 containing 211 acres, bearing west 14 chains 10 links; on the north-west by a road 1 chain wide which separates it from allotment No. 21, containing 68 acres, bearing south-west 65 chains 50 links; on the south by part of a reserve and part of portion No. 1, containing 604 acres, bearing east 14 chains 10 links; and on the south east by allotment No. 19, containing 65 acres, bearing north-east 65 chains 50 links. Upset price £1 10s per acre.

51. Bourke, 46a. 20p., Forty-six acres and twenty perches, parish of Cut-Paw-Paw, allotment No. 4 of portion 1; bounded on the north by a road 1 chain wide dividing it from portion No. 2 containing 568 acres, bearing west 10 chains; on the west by allotment No. 3, contain-

ing 38 acres 3 roods 24 perches, bearing south 44 chains 49 links; on the south by a line parallel to and distant from the Harbour of Port Phillip 100 feet; and on the east by allotment No. 5, containing 50 acres and 8 perches, bearing north 52 chains 49 links. Upset price £1 10s per acre.

52. Bourke, 50a. 8p., Fifty acres and eight perches, parish of Cut-Paw-Paw, allotment No. 5 of portion 1; bounded on the north by a road 1 chain wide, dividing it from portion No. 2, containing 568 acres, bearing west 10 chains; on the west by allotment No. 4, containing 46 acres 20 perches, bearing south 52 chains 49 links; on the south by a line parallel to and distant from the Harbour of Port Phillip 100 feet; and on the east by allotment No. 6, containing 41 acres 1 rood and 16 perches, bearing north 44 chains 49 links. Upset price £1 10s per acre.

53. Bourke, 46a. 3r. 12p., Forty-six acres three roods and twelve perches, parish of Cut-Paw-Paw, allotment No. 7 of portion 1; bounded on the north by a road 1 chain wide, dividing it from portion No. 2, containing 568 acres, bearing west 10 chains; on the west by allotment No. 6, containing 41 acres 1 rood 16 perches, bearing south 42 chains 84 links; on the south by a line parallel to and distant from the Harbour of Port Phillip 100 feet; and on the east by allotment No. 8, containing 53 acres 2 roods, bearing north 53 chains 99 links. Upset price £1 10s per acre.

54. Grant, 330. Three hundred and thirty acres, parish of Duneed, portion No. 15; bounded on the north by the Wauru Chain of Ponds; on the east by portions No. 18, containing 188 acres, and No. 14, containing 320 acres, being a line bearing south 92 chains; on the south by portion No. 11, containing 320 acres, being a line bearing west 40 chains; and on the west by portion No. 16, containing 245 acres, being a line bearing north 66 chains 25 links. Upset price £1 per acre.

55. Grant, 245. Two hundred and forty-five acres, parish of Duneed, portion No. 16; bounded on the north by the Wauru Chain of Ponds; on the east by portion No. 15, containing 330 acres, being a line bearing south 66 chains 25 links; on the south by portion No. 10, containing 320 acres, being a line bearing west 40 chains; and on the west by part of portion No. 9, containing 562 acres, being a line bearing north 63 chains to the Wauru Chain of Ponds. Upset price £1 per acre.

56. Grant, 287. Two hundred and eighty-seven acres, parish of Duneed, portion No. 19; bounded on the north by the Wauru Chain of Ponds; on the east by Crown Land being a line bearing south

83 chains; on the south by portion No. 13, containing 320 acres, being a line bearing west 40 chains; and on the west by portion No. 18, containing 188 acres, being a line bearing north 63 chains 64 links; reserving the use to the public of the road to Geelong passing through this land in a north-easterly direction at the south-east corner thereof. Upset price £1 per acre.

57. Bourke, 107a. 38p., One hundred and seven acres and thirty-eight perches, parish of Dousta Galla, allotment A of section 6; bounded on the north by a road 1 chain wide, which separates it from part of section 14, containing 660 acres, being a line bearing east 46 chains 90 links; on the east by a road 1 chain wide being a line bearing south 35 degrees, east 23 chains 65 links; on the south by allotment B, containing 134 acres 1 rood 14 perches, being a line bearing west 60 chains 35 links; and on the west by part of allotment No. 4 of section No. 7, containing 80 acres, being a line bearing north 20 chains. Upset price £1 per acre.

58. Bourke, 134a. 1r. 14p., One hundred and thirty-four acres one rood and fourteen perches, parish of Dousta Galla, allotment B of section 6; bounded on the north by allotment A, containing 107 acres and 38 perches, being a line bearing east 60 chains 35 links; on the east by a road 1 chain wide, being a line bearing S. 35 degrees 23 E. chains 65 links; on the south by allotment C, containing 157 acres 1 rood, being a line bearing west 74 chains; and on the west by part of allotment No. 4 of section 7, containing 80 acres, being a line bearing north 20 chains. Upset price £1 per acre.

59. Bourke, 157a. 1r., One hundred and fifty-seven acres and 1 rood, parish of Dousta Galla, allotment C of section 6, bounded on the north by allotment B, containing 134 acres 1 rood and 14 perches, being a line bearing east 74 chains; on the north-east and east by a road 1 chain wide, being lines bearing south 35 degrees east 13 chains 40 links, and south 10 chains; on the south by allotment D, containing 152 acres, being a line bearing west 80 chains; and on the west by part of allotment No. 5 of section 7, containing 60 acres, being a line bearing north 20 chains. Upset price £1 per acre.

60. Bourke, 152. One hundred and fifty-two acres, parish of Dousta Galla, allotment D of section 6; bounded on the north by allotment C, containing 157 acres and 1 rood, being a line bearing east 80 chains; on the east by a road 1 chain wide, which separates it from allotment No. 8 of section 5, containing fifty-two acres, and allotment No. 9 of section 5, containing 56

acres, being a line bearing south 19 chains; on the south by a road 1 chain wide, which separates it from part of section 3, containing 320 acres, being a line bearing west 80 chains; and on the west by part of allotment No 5 of section 7, containing 60 acres, being a line bearing north 19 chains. Upset price £1 per acre.

61. Bourke, 176a. 1r., One hundred and seventy-six acres and one rood, parish of Dousta Galla, allotment A of section 9; bounded on the north by part of section 10, containing 588 acres, and allotment A of section 11, containing 316 acres, being a line bearing east 61 chains 50 links; on the east by a road 1 chain wide, which separates it from allotment B, containing 222 acres and 2 roods, and part of allotment C, containing 281 acres and 3 roods, being lines bearing south 40 degrees 24 minutes west 63 chains, and south 24 degrees 45 minutes east 21 chains 30 links; and on the south and west by the Salt Water River. Upset price £1 per acre.

62. Bourke, 222a. 2r., Two hundred and twenty-two acres and two roods, parish of Dousta Galla, allotment B of section 9; bounded on the north by a road 1 chain wide, which separates it from allotment B of section No. 11, containing 312 acres and 8 perches, being a line bearing east 38 chains 25 links; on the east by a road 1 chain wide, which separates it from part of section 8, containing 232 acres, being a line bearing south 40 chains; on the south by allotment C, containing 281 acres and 3 roods, being a line bearing west 73 chains; and on the west by a road 1 chain wide, which separates it from part of allotment A, containing 176 acres and 1 rood, being a line bearing north 40 degrees 24 minutes east 53 chains. Upset price £1 per acre.

63. Bourke, 281a. 3r., Two hundred and eighty-one acres and three roods, parish of Dousta Galla, allotment C of section 9; bounded on the north by allotment B, containing 222 acres and 2 roods, being a line bearing east 73 chains; on the east by a road 1 chain wide, which separates it from part of section No. 8, containing 343 acres, being a line bearing south 40 chains; on the south by part of Bray-brook Village Reserve, being a line bearing west 61 chains 50 links; and on the west by the Salt Water River and a road 1 chain wide, which separates it from part of allotment A, containing 176 acres and 1 rood, being a line bearing north 24 degrees 45 minutes west 21 chains 20 links, and a line bearing north 40 degrees 24 minutes east 10 chains. Upset price £1 per acre.

64. Bourke, 316. Three hundred and sixteen acres, parish of Doutra Galla, allotment A of section 11; bounded on the north by allotment D of section 18, containing 180 acres and 3 roods, being a line bearing east 39 chains 50 links; on the east by a road 1 chain wide, which separates it from allotment B, containing 312 acres and 8 perches, being a line bearing south 80 chains; on the south by part of allotment A of section No 9, containing 176 acres and 1 rood, being a line bearing west 39 chains 50 links; and on the west by section 10, containing 588 acres, being a line bearing north 80 chains. Upset price £1 per acre.

65. Bourke, 312a. Or. 8p. Three hundred and twelve acres and eight perches, parish of Doutra Galla, allotment B of section 11; bounded on the north by allotment C of section 18, containing 162 acres and 3 roods, being a line bearing east 39 chains 50 links; on the east by section No. 12, containing 640 acres, being a line bearing south 79 chains; on the south by a road 1 chain wide, which separates it from allotment B of section 9, containing 222 acres and 2 roods, being a line bearing west 39 chains 50 links; and on the west by a road 1 chain wide, which separates it from allotment A, containing 316 acres, being a line bearing north 79 chains. Upset price £1 per acre.

66. Bourke, 145a. 1r. 24p. One hundred and forty-five acres one rood and twenty-four perches, parish of Doutra Galla, allotment C of section 13; bounded on the north by a road 1 chain wide, being a line bearing south 71 degrees east 21 chains 30 links; on the east by allotment D, containing 131 acres and 28 perches, being a line bearing south 69 chains; on the south by a road 1 chain wide, which separates it from allotment No. 3 of section 7, containing 105 acres, being a line bearing west 20 chains; and on the west by allotment B, containing 150 acres 3 roods and 24 perches, being a line bearing north 76 chains 40 links. Upset price £1 per acre.

67. Bourke, 131a. Or. 28p. One hundred and thirty-one acres and twenty-eight perches, parish of Doutra Galla, allotment D of section 13; bounded on the north by a road 1 chain wide, being a line bearing south 71 degrees east 12 chains, and south 74 degrees east 8 chains 90 links; on the east by part of section 14, containing 660 acres, being a line bearing south 62 chains 60 links; on the south by a road 1 chain wide, which separates it from allotment No. 4 of section 7, containing 80 acres, being a line bearing

west 20 chains; and on the west by allotment C, containing 145 acres 1 rood and 24 perches, being a line bearing north 69 chains. Upset price £1 per acre.

68. Bourke, 193a. 3r. One hundred and ninety-three acres and three roods, parish of Doutra Galla, allotment A of section No. 17; bounded on the north by part of portion F of section 22, containing 147 acres 3 roods and 24 perches, being a line bearing east 40 chains; on the east by allotment B, containing 249 acres and 18 perches, being a line bearing south 56 chains 50 links; on the south by a road 1 chain wide, which separates it from allotment D, containing 121 acres, being lines bearing north 72 degrees west 8 chains 20 links, then north 73 degrees west 15 chains, then north 54 degrees west 11 chains, and north 81 degrees west 9 chains 70 links; and on the west by allotment B of section No. 18, containing 151 acres and 20 perches, being a line bearing north 40 chains 93 links. Upset price £1 per acre.

69. Bourke, 67a. 3r. Sixty-seven acres and 3 roods, parish of Doutra Galla, allotment C of section 17; bounded on the north by a road 1 chain wide, which separates it from allotment B, containing 249 acres and 18 perches, being lines bearing south 72 degrees east 1 chain 80 links, then south 87 degrees east 5 chains 12 links; then south 71 degrees east 20 chains 10 links; then south 71 degrees 30 minutes east 12 chains 84 links; and then south 73 degrees east 1 chain 50 links; on the east by a road 1 chain wide, which separates it from part of allotment A of sections Nos. 13 and 16, containing 173 acres 1 rood and 24 perches, being a line bearing south 10 chains 50 links; on the south by part of section No. 12, containing 640 acres, being a line bearing west 40 chains; and on the west by allotment D, containing 121 acres, being a line bearing north 22 chains 48 links. Upset price £1 per acre.

70. Bourke, 121. One hundred and twenty-one acres, parish of Doutra Galla, allotment D of section 17; bounded on the north by a road 1 chain wide, which separates it from allotment A, containing 193 acres and 3 roods, being lines bearing south 81 degrees, east 9 chains 70 links, then south 54 degrees east 11 chains, then south 73 degrees east 15 chains, and then south 72 degrees east 8 chains 20 links; on the east by allotment C, containing 67 acres and 3 roods, being a line bearing south 22 chains 48 links; on the south by part of section No. 12, containing

640 acres, being a line bearing west 40 chains; and on the west by allotment C of section No. 18, containing 162 acres and 3 roods, being a line bearing north 38 chains. Upset price £1 per acre.

71. Bourke, 132a. 3r. 20p., One hundred and thirty-two acres three roods and twenty perches, parish of Doutta Galla, allotment A of section 18, bounded on the north by part of section 21, containing 640 acres, being a line bearing east 40 chains; on the east by allotment B, containing 151 acres and 20 perches, being a line bearing south 35 chains 56 links; on the south by a road 1 chain wide, which separates it from allotment D, containing 180 acres and 3 roods, being a line bearing north 83 degrees 45 minutes, west 40 chains 10 links; and on the west by part of the Keilor Village Reserve, being a line bearing north 30 chains 88 links. Upset price £1 per acre.

72. Bourke, 151a. 1 Or. 20p., One hundred and fifty-one acres and twenty perches, parish of Doutta Galla, allotment B of section 18, bounded on the north by part of section 21, containing 640 acres, being a line bearing east 40 chains; on the east by allotment A of section 17, containing 193 acres and 3 roods, being a line bearing south 40 chains 98 links; on the south by a road 1 chain wide, which separates it from allotment C, containing 162 acres and 3 roods, being a line bearing north 81 degrees west 22 chains 30 links, and a line bearing north 83 degrees 45 minutes west 18 chains 10 links; and on the west by allotment A, containing 132 acres 3 roods and 20 perches, being a line bearing north 35 chains 56 links. Upset price £1 per acre.

73. Bourke, 162a. 3r., One hundred and sixty-two acres and three roods, parish of Doutta Galla, allotment C of section 18, bounded on the north by a road one chain wide, which separates it from allotment B, containing 151 acres and 20 perches, being a line bearing south 83 degrees 45 minutes east 17 chains 60 links, and a line bearing south 81 degrees east 22 chains 30 links; on the east by allotment D of section 17, containing 121 acres; being a line bearing south 38 chains; on the south by allotment B of section 11, containing 312 acres and 8 perches, being a line bearing west 39 chains 50 links; and on the west by a road 1 chain wide, which separates it from allotment D, containing 180 acres and 3 roods, being a line bearing north 43 chains 40 links. Upset price £1 per acre.

74. Bourke, 180a. 3r., One hundred

and eighty acres and three roods, parish of Doutta Galla, allotment D of section 18, bounded on the north by a road 1 chain wide, which separates it from allotment A, containing 132 acres 3 roods and 20 perches, being a line bearing south 84 degrees 45 minutes east 39 chains 60 links; on the east by a road 1 chain wide, which separates it from allotment C, containing 162 acres and 3 roods, being a line bearing south 43 chains 42 links; on the south by allotment A of section 11, containing 316 acres, being a line bearing west 39 chains 50 links; and on the west by part of Keilor village reserve, being a line bearing north 48 chains 10 links. Upset price £1 per acre.

75. Bourke, 158, One hundred and fifty-eight acres, parish of Cut-Paw-Paw, portion A of section 6, bounded on the north by part of section 9, containing 640 acres, being a line bearing east 40 chains; on the east by portion B, containing 158 acres, being a line bearing south 39 chains 50 links; on the south by a road 1 chain wide, which separates it from portion C, containing 158 acres, being a line bearing west 40 chains; and on the west by part of section 5, containing 670 acres, being a line bearing north 39 chains 50 links. Upset price £1 per acre.

76. Bourke, 158, One hundred and fifty-eight acres, parish of Cut-Paw-Paw, portion B of section 6, bounded on the north by part of section 9, containing 640 acres, being a line bearing east 40 chains; on the east by portion No. 17 of section 7, containing 47 acres 1 rood and 37 perches, and portion No. 18 of section 7, containing 57 acres 2 roods, being a line bearing south 39 chains 50 links; on the south by a road 1 chain wide, which separates it from portion D, containing 158 acres, being a line bearing west 40 chains; and on the west by portion A, containing 158 acres, being a line bearing north 39 chains 50 links. Upset price £1 per acre.

77. Bourke, 158, One hundred and fifty-eight acres, parish of Cut-Paw-Paw, portion C of section 6, bounded on the north by a road 1 chain wide, which separates it from portion A, containing 158 acres, being a line bearing 40 chains; on the east by portion D, containing 158 acres, being a line bearing west 39 chains 50 links; on the south by part of section 3, containing 755 acres, being a line bearing west 40 chains; and on the west by part of section 5, containing 670 acres, being a line bearing north 39 chains 50 links. Upset price £1 per acre.

78. Bourke, 158, One hundred and

fifty-eight acres, parish of Cut-Paw-Paw, portion D, section 6; bounded on the north by a road 1 chain wide, which separates it from portion B, containing 158 acres, being a line bearing east 40 chains; on the east by portion No. 19 of section 7, containing 67 acres 3 roods and 34 perches, and portion No. 20 of section 7, containing 77 acres 3 roods 33 perches, being a line bearing south 39 chains 50 links; on the south by part of section 3, containing 755 acres, being a line bearing west 40 chains; and on the west by portion C, containing 158 acres, being a line bearing north 39 chains 50 links. Upset price £1 per acre.

79. Bourke, 47a. 1r. 37p., Forty-seven acres one rood and thirty-seven perches, parish of Cut-Paw-Paw, portion No. 17, of section 7; bounded on the north by part of section 8, containing 749 acres, being a line bearing east 21 chains 50 links; on the east by a road 1 chain wide, which separates it from portion No. 16, containing 119 acres, being a line bearing south $14\frac{1}{2}$ degrees east 20 chains 48 links; on the south by portion 18, containing 57 acres 2 roods, being a line bearing west 26 chains 58 links; and on the west by part of portion B, section 6, containing 158 acres, being a line bearing north 19 chains 75 links. Upset price £1 10s per acre.

80. Bourke, 57a. 2r., Fifty-seven acres and two roods, parish of Cut-Paw-Paw, portion No. 18, section 7; bounded on the north by portion No. 17, containing 47 acres 1 rood 37 perches, being a line bearing east 25 chains 58 links; on the east by a road 1 chain wide, which separates it from portion No. 15, containing 110 acres 3 roods 16 perches, being a line bearing south $14\frac{1}{2}$ degrees east 20 chains 48 links; on the south by a road 1 chain wide, which separates it from portion No. 19, containing 67 acres 3 roods 34 perches, being a line bearing west 31 chains 65 links; and on the west by part of portion B, section 6, containing 158 acres, being a line bearing north 19 chains 75 links. Upset price £1 10s. per acre.

81. Bourke, 67a. 3r. 34p., Sixty-seven acres three roods and thirty-four perches, parish of Cut-Paw-Paw, portion No. 19, section 7; bounded on the north by a road 1 chain wide, which separates it from portion No 18, containing 57 acres 2 roods, being a line bearing east 31 chains 87 links; on the east by a road 1 chain wide, which separates it from portion No. 14, containing 83 acres 2 roods 24 perches, being a line bearing south $14\frac{1}{2}$ degrees east 20 chains 48 links; on the south by portion No. 20, containing 77 acres

3 roods 33 perches, being a line bearing west 36 chains 95 links; and on the west by part of portion D, section 6, containing 158 acres, being a line bearing north 19 chains 75 links. Upset price £1 10s. per acre.

82. Bourke, 77a. 3r. 33p., Seventy-seven acres three roods and thirty-three perches, parish of Cut-Paw-Paw, portion No. 20 of section 7; bounded on the north by portion No. 19, containing 67 acres 3 roods 34 perches, being a line bearing east 36 chains 95 links; on the east by a road 1 chain wide, which separates it from portion No. 13, containing 100 acres 3 roods 32 perches, being a line bearing south $14\frac{1}{2}$ degrees east 20 chains 48 links; on the south by part of section 2, containing 568 acres, being a line bearing west 42 chains; and on the west by part of portion D, section 6, containing 158 acres, being a line bearing north 19 chains 75 links. Upset price £1 10s. per acre.

83. Bourke, 30. Thirty acres, parish of Cut-Paw-Paw, allotment No. 5, section 15; bounded on the north by part of allotment No. 4, containing 63 acres, being a line bearing east 26 chains to the Salt Water River, towards the north by that river easterly to a road 1 chain wide; on the south-east and south by that road, which separates it from allotment No. 6, containing 51 acres 3 roods 6 perches, being lines bearing south-west 7 chains 35 links, then west 39 chains 20 links; and on the west by a line bearing north 11 chains. Upset price £2 per acre.

84. Bourke, 51a. 3r. 6p., Fifty-one acres three roods and six perches, parish of Cut-Paw-Paw, allotment No. 6 of section 15; bounded on the north by a road 1 chain wide, which separates it from allotment No. 5, containing 30 acres, being lines bearing east 39 chains 60 links, then north-east 8 chains 35 links to the Salt Water River; on the north-east by the Salt Water River, south-easterly; on the south by allotment No. 7, containing 48 acres 1 rood and 15 perches, being a line bearing west 68 chains 15 links; and on the west by a line bearing north 7 chains, dividing the same from part of portion No. 15. Upset price £1 10s. per acre.

85. Bourke, 48a. 1r. 15p., Forty-eight acres one rood and fifteen perches, parish of Cut-Paw-Paw, allotment No. 7 of section 15; bounded on the north by allotment No. 6, containing 51 acres 3 roods and 6 perches, being a line bearing east 68 chains 15 links; on the east by the Salt Water River southerly; on the south by allotment No. 8, containing 42 acres 3 roods and 10 perches,

being a line bearing west 68 chains 65 links; and on the west by a line bearing north 7 chains, dividing the same from part of portion No. 15. Upset price £1 10s. per acre.

86. Bourke, 42a. 3r. 10p., Forty-two acres three roods and ten perches, parish of Cut-Paw-Paw, allotment No. 8, section 15; bounded on the north by allotment No. 7, containing 48 acres 1 rood and 15 perches, being a line bearing east 68 chains 65 links; on the east and part of the south by the Salt Water River southerly and westerly; on the remainder of the south by allotment No. 9, containing 32 acres and 1 rood, being a line bearing west 49 chains; and on the west by a line bearing north 7 chains, dividing it from part of portion No. 15. Upset price £1 10s. per acre.

87. Bourke, 32a. 1r., Thirty-two acres and 1 rood, parish of Cut-Paw-Paw, allotment No. 9 of section 15; bounded on the north by allotment No. 8, containing 42 acres 3 roods and 10 perches, being a line bearing east 49 chains; on the east by the Salt Water River southerly; on the south by Footscray Village Reserve, being a line bearing west 44 chains 50 links; and on the west by a line bearing north 7 chains, dividing it from part of portion No. 15. Upset price £2 per acre.

88. Bourke, 100, One hundred acres, parish of Cut-Paw-Paw, allotment No. 8, section 20; bounded on the north by the Salt Water River easterly; on the east by a line bearing south 49 chains 50 links; on the south by part of section 16, containing 640 acres, being a line bearing west 20 chains 50 links; and on the west by part of Bray Brook village reserve, being a line bearing north 50 chains. Upset price £1 per acre.

89. Bourke, 49a. 1r., Forty-nine acres and 1 rood, parish of Prahran, portion No. 23; bounded on the north and north-east by Kooyong Koot or Gardner's Creek easterly and south-easterly; on the east by a line bearing south 28 chains 50 links; on the south by a line bearing west 12 chains 86 links; and on the west by portion No. 23 A, containing 96 acres and 1 rood, bearing north 39 chains 70 links to Kooyong Koot or Gardner's Creek aforesaid. Upset price £1 10s. per acre.

90. Bourke, 96a. 1r., Ninety-six acres one rood, parish of Prahran, portion No. 23 A; bounded on the north by a road 1 chain wide, which separates it from portion No. 22, containing 55 acres, bearing north 89 degrees east 20 chains 86 links; on the north-east by Kooyong Koot or Gardner's Creek south-

easterly; on the east by a line bearing south 39 chains 70 links, dividing it from portion No. 23, containing 49 acres and 1 rood; on the south by a line bearing west 22 chains 54 links; and on the west by portion No. 24, containing 72 acres and 8 perches, bearing north 42 chains 65 links. Upset price £1 10s. per acre.

91. Bourke, 72a. 8p., Seventy-two acres and eight perches, parish of Prahran, portion No. 24; bounded on the north by a road 1 chain wide, which separates it from portion No. 21, containing 60 acres, bearing north 89 degrees east 16 chains 95 links; on the east by portion No. 23 A, containing 96 acres and 1 rood, bearing south 42 chains 65 links; on the south by a line bearing west 16 chains 95 links; and on the west by a road 1 chain wide, which separates it from portion No. 25, containing 84 acres 1 rood and 24 perches, bearing north 42 chains 37 links. Upset price £1 10s. per acre.

92. Bourke, 84a. 1r. 24p. Eighty-four acres one rood and twenty-four perches, parish of Prahran, portion No. 25; bounded on the north by a road 1 chain wide, which separates it from portion No. 20, containing 65 acres, bearing north 89 degrees east 20 chains; on the east by a road 1 chain wide, which separates it from portion No. 24, containing 72 acres and 8 perches, bearing south 42 chains 35 links; on the south by a line bearing west 20 chains; and on the west by portion No. 26, containing 71 acres 1 rood and 5 perches, bearing north 42 chains 5 links. Upset price £1 10s. per acre.

93. Bourke, 71a. 1r. 5p., Seventy-one acres one rood and five perches, parish of Prahran, portion No. 26; bounded on the north by a road 1 chain wide, which separates it from portion No. 19, containing 65 acres, bearing north 89 degrees, east 17 chains; on the east by portion No. 25, containing 84 acres 1 rood and 24 perches, bearing south 42 chains 5 links; on the south by a line bearing west 17 chains; and on the west by a road 1 chain wide, which separates it from portion No. 27, containing 55 acres and 38 perches, bearing north 41 chains 81 links. Upset price £1 10s. per acre.

94. Bourke, 54a. 38p., Fifty-four acres and thirty-eight perches, parish of Prahran, portion No. 27; bounded on the north by a road 1 chain wide, which separates it from portion No. 18, containing 60 acres, bearing north 89 degrees east 13 chains; on the east by a road 1 chain wide, which separates it from portion No. 26, containing 71 acres 1 rood and 5 perches, bearing

- south 41 chains 81 links; on the south by a line bearing west 13 chains; and on the west by portion No. 28, containing 54 acres 3 roods and 15 perches, bearing north 41 chains 64 links. Upset price £1.10s. per acre.
95. Bourke, 54a. 3r. 15p., Fifty-four acres three roods and fifteen perches, parish of Prahran, portion No. 28; bounded on the north by a road 1 chain wide, which separates it from portion No. 17, containing 78 acres, bearing north 89 degrees east 13 chains 20 links; on the east by portion No. 27, containing 54 acres and 38 perches, bearing south 41 chains 64 links; on the south by a line bearing west 13 chains 20 links; and on the west by portion No. 29, containing 53 acres 3 roods and 7 perches, bearing north 41 chains 47 links. Upset price £1.10s. per acre.
96. Bourke, 53a. 3r. 7p., Fifty-three acres three roods and seven perches, parish of Prahran, portion No. 29; bounded on the north by a road 1 chain wide, which separates it from portion No. 16, containing 70 acres, bearing north 89 degrees east 13 chains; on the east by portion No. 28, containing 54 acres 3 roods and 15 perches, bearing south 41 chains 47 links; on the south by a line bearing west 13 chains; and on the west by a road 1 chain wide, which separates it from portion No. 30, containing 55 acres 3 roods and 19 perches, bearing north 41 chains 30 links. Upset price £1.10s. per acre.
97. Bourke, 55a. 3r. 19p., Fifty-five acres three roods and nineteen perches, parish of Prahran, portion No. 30; bounded on the north by a road 1 chain wide, which separates it from portion No. 15, containing 73 acres, bearing north 89 degrees east 13 chains 56 links; on the east by a road 1 chain wide, which separates it from portion No. 29, containing 53 acres 3 roods and 7 perches, bearing south 41 chains 30 links; on the south by a line bearing west 13 chains 56 links; and on the west by portion No. 31, containing 53 acres 1 rood 12 perches, bearing north 41 chains 11 links. Upset price £1.10s. per acre.
98. Bourke, 53a. 1r. 12p., Fifty-three acres one rood and 12 perches, parish of Prahran, portion No. 31; bounded on the north by a road 1 chain wide, which separates it from portion No. 14, containing 63 acres, bearing north 89 degrees east 13 chains; on the east by portion No. 30, containing 55 acres 3 roods 19 perches, bearing south 41 chains 11 links; on the south by a line bearing west 13 chains; and on the west by portion No. 32, containing 52 acres and 13 perches, bearing north 40 chains 94 links. Upset price £1.10s. per acre.
99. Bourke, 52a. 0r. 13p., Fifty-two acres and thirteen perches, parish of Prahran, portion No. 32; bounded on the north by a road 1 chain wide, which separates it from portion No. 13, containing 60 acres, bearing north 89 degrees east 12 chains 75 links; on the east by portion No. 31, containing 53 acres 1 rood 12 perches, bearing south 40 chains 94 links; on the south by a line bearing west 12 chains 75 links; and on the west by a road 1 chain wide, which separates it from portion No. 33, containing 52 acres 3 roods 13 perches, bearing north 40 chains 77 links. Upset price £1.10s. per acre.
100. Bourke, 52a. 3r. 13p., Fifty-two acres three roods and thirteen perches parish of Prahran, portion No. 33; bounded on the north by a road 1 chain wide, which separates it from portion No. 11, containing 20 acres and 2 roods, and No. 12, containing 34 acres, bearing north 89 degrees east 13 chains; on the east by a road 1 chain wide, which separates it from portion No. 32, containing 52 acres and 13 perches, bearing south 40 chains 77 links; on the south by a line bearing west 13 chains; and on the west by portion No. 34, containing 52 acres 1 rood 39 perches, bearing north 40 chains 51 links. Upset price £1.10s. per acre.
101. Bourke, 52a. 1r. 39p., Fifty-two acres one rood, and thirty-nine perches, parish of Prahran, portion No. 34; bounded on the north by a road 1 chain wide, which separates it from portion No. 9, containing 21 acres and 2 roods, and portion No. 10, containing 21 acres and 2 roods, bearing north 89 degrees east 13 chains; on the east by portion No. 33, containing 52 acres 3 roods 13 perches, bearing south 40 chains 51 links; on the south by a line bearing west 13 chains; and on the west by portion No. 35, containing 52 acres and 25 perches, bearing north 40 chains 25 links. Upset price £1.10s. per acre.
102. Bourke, 52a. 0r. 25p., Fifty-two acres and twenty-five perches, parish of Prahran, portion No. 35; bounded on the north by a road 1 chain wide, which separates it from portion No. 7, containing 18 acres 2 roods, and portion No. 8, containing 20 acres, bearing north 89 degrees east 13 chains; on the east by portion No. 34, containing 52 acres 1 rood 39 perches, bearing south 40 chains 25 links; on the south by a line bearing west 13 chains; and on the west by a road 1 chain wide,

which separates it from portion No. 36 containing 52 acres, bearing north 40 chains. Upset price, £1 10s. per acre.

103. Bourke, 52, Fifty-two acres, parish of Prahran, portion No. 36; bounded on the north by a road 1 chain wide, which separates it from portion No. 5, containing 19 acres, and portion No. 6, containing 17 acres and 3 roods, bearing east 13 chains; on the east by a road 1 chain wide, which separates it from portion No. 35, containing 52 acres and 25 perches, bearing south 40 chains; on the south by a line bearing west 13 chains; and on the west by portion No. 37, containing 51 acres 3 roods and 8 perches, bearing north 40 chains. Upset price £1 10s. per acre.

104. 51a. 3r. 8p., Fifty-one acres three roods and eight perches, parish of Prahran, portion No. 37; bounded on the north by a road 1 chain wide, which separates it from portion No. 3, containing 20 acres, and portion No. 4, containing 19 acres and 2 roods, bearing east 12 chains 95 links; on the east by portion No. 36, containing 52 acres, bearing south 40 chains; on the south by a line bearing west 12 chains 95 links; and on the west by portion No. 38, containing 53 acres, bearing north 40 chains. Upset price £1 10s. per acre.

105. Bourke, 53, Fifty-three acres, parish of Prahran, portion No. 38; bounded on the north by a road 1 chain wide, which separates it from portion No. 1, containing 27 acres 3 roods, and portion No. 2, containing 22 acres 3 roods, bearing east 13 chains 25 links; on the east by portion No. 37 containing 51 acres 3 roods and 8 perches, bearing south 40 chains; on the south by a line bearing west 13 chains 25 links; and on the west by a road 1 chain wide, which separates it from South Melbourne Reserve, bearing north 40 chains. Upset price £1 10s. per acre.

106. Bourke, 28, Twenty-eight acres, parish of Jika Jika, Richmond, near Melbourne, portion No. 41; bounded on the south by portion No. 34, containing 28 acres, bearing west 19 chains 50 links; on the west by portion No. 40, containing 28 acres, bearing north 14 chains 50 links; on the north by portion No. 44, containing 27 acres, bearing east 19 chains 50 links; and on the east by a road 1 chain wide, which separates it from parts of portions Nos. 33 and 42. Upset price £5 per acre.

107. Bourke, 27, Twenty-seven acres, parish of Jika Jika, Richmond, near Melbourne, portion No. 44; bounded on the south by portion No. 41, con-

taining 28 acres, bearing west 19 chains 50 links; on the west by portion No. 45, containing 27 acres, bearing north 14 chains; on the north by a road 1 chain wide, which separates it from portion No. 62, and part of No. 61, bearing east 19 chains 50 links; and on the east by a road 1 chain wide, which separates it from portion No. 43, and part of No. 42, bearing south 14 chains. Upset price £5 per acre.

108. Grant, 34a. 1r. 2p., Thirty-four acres one rood and two perches, parish of Moolap, portion 1 of section 4; bounded on the north by a road 1 chain wide, bearing 100 degrees 30 minutes 30 chains and 48 links; on the east by a road 1 chain wide, bearing south 8 chains 65 links; on the south by portion No. 2, containing 30 acres, bearing west 30 chains; and on the west by part of east boundary of the Geelong Reserve, bearing north 14 chains 18 links. Upset price £2 per acre.

109. Grant, 30, Thirty acres, parish of Moolap, portion No. 2 of section 4; bounded on the north by portion No. 1, containing 34 acres 1 rood and 2 perches, bearing east 30 chains; on the east by a road 1 chain wide, bearing south 10 chains; on the south by portion No. 3, containing 30 acres, bearing west 30 chains; and on the west by part of the east boundary of the Geelong Reserve, bearing north 10 chains. Upset price £2 per acre.

110. Grant, 30, Thirty acres, parish of Moolap, portion No. 3 of section 4; bounded on the north by portion No. 2; containing 30 acres, bearing east 30 chains; on the east by a road 1 chain wide, bearing south 10 chains; on the south by portion No. 4, containing 30 acres, bearing west 30 chains; and on the west by part of the east boundary of the Geelong Reserve, bearing north 10 chains. Upset price £2 per acre.

111. Grant, 1, One acre, parish unnamed, near Geelong, allotment No. 2 on the east bank of the River Barwon, near the Breakwater; bounded on the north by allotment No. 1, containing 1 acre, being a line bearing north 84 degrees east 5 chains; on the east by a line bearing south 6 degrees east 2 chains; on the south by allotment No. 3, containing 1 acre, being a line bearing south 84 degrees west 5 chains; and on the west by the River Barwon northerly. Upset price £25 per acre.

112. Grant, 1, One acre, parish of Geelong, near Geelong, allotment No. 3 on the east bank of the River Barwon, near the Breakwater; bounded on the north by allotment No. 2, containing 1 acre, being a line bearing north 84 degrees east 5 chains; on the east by a line bearing south 6 degrees east 2

chains; on the south by allotment No. 4; containing 1 acre, being a line bearing south 84 degrees west 5 chains; and on the west by the River Barwon northerly. Upset price £25 per acre.

113. Grant, 1, One acre, parish of Geelong, near Geelong, allotment No. 4, on the east bank of the River Barwon, near the Breakwater; bounded on the north by allotment No. 3, containing 1 acre, being a line bearing north 84 degrees east 5 chains; on the east by a line bearing south 6 degrees east 2 chains; on the south by allotment No. 5, containing 1 acre, being a line bearing south 84 degrees west 5 chains; and on the west by the River Barwon northerly. Upset price £25 per acre.

114. Grant, 1, One acre, parish of Geelong, near Geelong, allotment No. 5, on the east bank of the River Barwon, near the Breakwater; bounded on the north by No. 4, containing 1 acre, being a line bearing north 84 degrees east 5 chains; on the east by a line bearing south 6 degrees east 2 chains; on the south by allotment No. 6, containing 1 acre and 3 perches, being a line bearing south 84 degrees west 5 chains; and on the west by the River Barwon northerly. Upset price £25 per acre.

115. Grant, 1a. 0r. 3p., One acre and three perches, parish of Geelong, near Geelong, allotment No. 6, on the east bank of the River Barwon, near the Breakwater; bounded on the north by allotment No. 5, containing 1 acre, being a line bearing north 84 degrees east 5 chains; on the east by a line bearing south 6 degrees east 2 chains; on the south by allotment No. 7, containing 1 acre and 8 perches, bearing south 84 degrees west 5 chains 10 links; and on the west by the River Barwon northerly. Upset price £25 per acre.

116. Grant, 1a. 0r. 8p., One acre and eight perches, parish of Geelong, near Geelong, allotment No. 7, on the east bank of the River Barwon, near the Breakwater; bounded on the north by allotment No. 6, containing 1 acre and 3 perches, being a line bearing north 84 degrees east 5 chains 10 links; on the east by a line bearing south 6 degrees east 2 chains; on the south by allotment No. 8, containing 1 acre and 22 perches, being a line bearing south 84 degrees west 5 chains 45 links; and on the west by the River Barwon northerly. Upset price £25 per acre.

117. Grant, 1a. 0r. 22p., One acre and twenty-two perches, parish of Geelong, near Geelong, allotment No. 8 on the east bank of the River Barwon, near the Breakwater; bounded on the north by allotment No. 7, containing 1 acre and 8 perches, being a line bearing north 84 degrees east 5 chains 45 links;

on the east by a line bearing south 6 degrees east 2 chains; on the south by allotment No. 9, containing 3 roods and 30 perches, being a line bearing south 84 degrees west 5 chains 97 links; and on the west by the River Barwon northerly. Upset price £25 per acre.

118. Grant, 3r. 30p., Three roods and thirty perches, parish of Geelong, near Geelong allotment No. 9, on the east bank of the river Barwon, near the Breakwater; bounded on the north by allotment No. 8, containing 1 acre and 22 perches, being a line bearing north 84 degrees east 5 chains 97 links; on the east by a line bearing south 6 degrees east 1 chain 50 links; on the south by a line bearing south 84 degrees west 6 chains 50 links; and on the west by the river Barwon northerly. Upset price £25 per acre.

119. Grant, 4a. 1r. 10p., Four acres one rood and ten perches, parish of Geelong, near Geelong, allotment No. 2 on the west bank of the Barwon river, near the Breakwater; bounded on the north by allotment No. 1, containing 3 acres 2 roods and 30 perches, being a line bearing east 13 chains 35 links; on the east by the river Barwon southerly; on the south by allotment No. 3, containing 4 acres 3 roods and 3 perches, being a line bearing west 13 chains 74 links; and on the west by a line bearing north 3 chains 50 links. Upset price £25 per acre.

N.B. Reserving to the public use a road 1 chain wide, the area of which has been deducted from the total area extending across the allotment in a north-easterly direction, near the north-west corner of the same.

120. Grant, 4a. 3r. 3p., Four acres three roods and three perches, parish of Geelong, near Geelong, allotment No. 3, on the west bank of the Barwon river, near the breakwater; bounded on the north by allotment No. 2, containing 4 acres 1 rood and 10 perches, being a line bearing east 13 chains 74 links; easterly, westerly, and southerly, by the river Barwon; on the south by allotment No. 4, containing 3 acres 2 roods and 5 perches, being a line bearing west 10 chains 38 links; and on the west by a line bearing north 3 chains. Upset price £25 per acre.

121. Grant, 3a. 2r. 5p., Three acres two roods and five perches, parish of Geelong, near Geelong, allotment No. 4, on the west bank of the Barwon river, near the breakwater; bounded on the north by allotment No. 3, containing 4 acres 3 roods and 3 perches, being a line bearing east 10 chains 38 links; on the east by the river Barwon southerly; on the south by allotment No. 5, containing 3 acres 1 rood and 23 perches, being

a line bearing west 9 chains 80 links; and on the west by a line north 3 chains 50 links. Upset price £25 per acre.

122. 3a. 1r. 23p., Three acres one rood and twenty-three perches, parish of Geelong, near Geelong, allotment No. 5, on the west bank of the Barwon river, near the breakwater; bounded on the north by allotment No. 4, containing 3 acres 2 roods and 5 perches, being a line bearing east 9 chains 80 links; on the east by the Barwon river southerly; on the south by allotment No. 6, containing 2 acres, being a line bearing west 9 chains 60 links; and on the west by a line bearing north 3 chains 50 links. Upset price £25 per acre.

123. Grant, 2. Two acres, parish of Geelong; near Geelong, allotment No. 6, on the west bank of the Barwon river, near the breakwater; bounded on the north by allotment No. 5, containing 3 acres 1 rood and 23 perches, being a line bearing east 9 chains 60 links; on the east by the River Barwon southerly; on the south by the Wauru chain of ponds westerly, being part of the southern boundary of the Geelong reserve; and on the west by a line bearing north 4 chains 10 links. Upset price £25 per acre.

124. Grant, 3a. 3r., Three acres and three roods, parish unnamed, near Geelong, allotment No. 1, on the west bank of the river Barwon, opposite the Breakwater allotments; bounded on the north by the Wauru chain of ponds easterly; on the east by the river Barwon southerly; on the south by allotment No. 2, containing 3 acres 2 roods and 33 perches being a line bearing west 12 chains 8 links; and on the west by a line bearing north 1 chain 20 links. Upset price £25 per acre.

125. Grant, 3a. 2r. 33p., Three acres two roods and thirty-three perches parish unnamed, near Geelong, allotment No. 2, on the west bank of the river Barwon, opposite the Breakwater allotments; bounded on the north by allotment No. 1, containing 3 acres and 3 roods, being a line bearing east 12 chains 8 links; on the east by the river Barwon southerly; on the south by allotment No. 3, containing 5 acres 1 rood and 7 perches, being a line bearing west 13 chains 62 links; and on the west by a line bearing north three chains. Upset price £25 per acre.

126. Grant, 5a. 1r. 7p., Five acres one rood and seven perches, parish unnamed, near Geelong, allotment No. 3, on the west bank of the river Barwon; bounded on the north by allotment No. 2, containing 3 acres 2 roods and 33 perches, being a line bearing east 13 chains 62 links; on the east by the

river Barwon southerly; on the south by a line bearing west 15 chains; and on the west by a line bearing north 3 chains 70 links. Upset price £25 per acre.

127. Bourke, 331a. 2r., Three hundred and thirty-one acres and two roods, parish of Yuroke, portion S of section 11; bounded on the north by portion X, containing 328 acres, being a line bearing east 82 chains; on the east by portion T, containing 339 acres 3 roods, being a line southerly 41 chains 40 links; on the south by portion 9, containing 328 acres, and portion R, containing 314 acres, being a line bearing west 80 chains; and on the west by the parish boundary line of Bulla Bulla, being a line bearing north 40 chains 50 links. Upset price £1 per acre.

128. Bourke, 328, Three hundred and twenty-eight acres, parish of Yuroke, portion X of section 11; bounded on the north by portion No 19, being a line bearing east 82 chains; on the east by portion W, containing 318 acres 1 rood, being a line southerly 39 chains 60 links; on the south by portion S, containing 331 acres 2 roods, being a line bearing west 82 chains; and on the west by the parish boundary line of Bulla Bulla, being a line bearing north 40 chains 50 links. Upset price £1 per acre.

129. Bourke, 326a. 2r., Three hundred and twenty-six acres and two roods, parish of Cut Paw Paw, allotment A of section 22; bounded on the north and east by the Salt Water River, easterly and southerly; on the south by allotment B, containing 353 acres 3 roods and 20 perches, being a line bearing west 71 chains; and on the west by the parish boundary line, bearing north, 70 chains to the Salt Water River. Upset price £1 per acre.

130. Bourke, 353a. 3r. 20p., Three hundred and fifty-three acres three roods and twenty perches, parish of Cut Paw Paw, allotment B of section 22; bounded on the north by allotment A, containing 326 acres 2 roods, being a line bearing east 71 chains; on the east by the Salt Water River southerly; on the south by part of Bray Brook Village reserve and section 19, containing 640 acres, being a line bearing west 98 chains; and on the west by the parish boundary line, bearing north 44 chains, reserving for public use a road 1 chain wide, which passes through the land in a southerly direction from Solomon's ford, at the easternmost side of the same. Upset price £1 per acre.

131. Bourke, 375a. 0r. 16p., Three hundred and seventy-five acres and sixteen perches, parish of Maribyrnong,

allotment A of section 16; bounded on the east and north by a road 1 chain wide, which separates it from part of allotment E, containing 80 acres 3 roods and 15 perches, allotment D, containing 92 acres 3 roods, allotment C containing 121 acres 3 roods, and allotment B containing 179 acres and 3 roods, being lines bearing north 67 degrees west, 6 chains 50 links; then north 52 degrees west, 11 chains; then north 49½ degrees west, 65 chains 60 links; and then north 83 degrees west, 40 chains; on the west by part of section No. 17, containing 640 acres, being a line bearing south 57 chains 14 links; and on the south by section 13, containing 867 acres, and part of the Keilor Village reserve, being a line bearing east 103 chains 27 links. Upset price £1 per acre.

132. Bourke, 179a. 3r., One hundred and seventy-nine acres and three roods, parish of Maribyrnong, allotment B of section 16; bounded on the north by allotment D, section 28, containing 116 acres, being a line bearing east 17 chains 35 links; on the west by a line north 1 chain 60 links, also dividing it from part of allotment D, to the Salt Water River; on the north by that river easterly; on the east by allotment C, containing 121 acres and 3 roods, being a line bearing south 50 chains 80 links; on the south by a road 1 chain wide, which separates it from part of allotment A, containing 375 acres and 16 perches, being lines bearing north 49½ degrees west, 28 chains 10 links; and then north 83 degrees west, 40 chains; and again on the west by a road 1 chain wide, which separates it from part of section 17, containing 640 acres, being a line bearing north 21 chains 84 links. Upset price £1 per acre.

133. Bourke, 121a. 3r., One hundred and twenty-one acres and three roods, parish of Maribyrnong, allotment C of section 16; bounded towards the north and east by the Salt Water River, easterly and southerly; on the east by allotment D, containing 92 acres and 3 roods, being a line bearing south 52 chains 50 links; on the south by a road 1 chain wide, which separates it from part of allotment A, containing 375 acres and 16 perches, being a line bearing north 49½ degrees west, 24 chains; and on the west by allotment B containing 179 acres and 3 roods, being a line bearing north 50 chains 80 links, to the Salt Water River. Upset price £1 per acre.

134. Bourke, 92a. 3r., Ninety-two acres and three roods, Parish of Maribyrnong, allotment D of section 16; bounded towards the north-east by the Salt Water River south easterly; on the east by allotment E, containing 80 acres

3 roods and 15 perches, being a line bearing south 46 chains 50 links, on the south by a road 1 chain wide, which separates it from part of allotment A, containing 375 acres and 16 perches, being lines bearing north 52 degrees west, 11 chains; north 49½ degrees west, 13 chains 50 links; and on the west by allotment C, containing 121 acres and 3 roods, being a line bearing north 52 chains 50 links, to the Salt Water River. Upset price £1 10s. per acre.

135. Bourke, 80a. 3r. 15p., Eighty acres three roods and fifteen perches, parish of Maribyrnong, allotment E of section 16; bounded on the north by the Salt Water River, easterly; on the east by a road 1 chain wide, which separates it from allotment H, containing 27 acres 3 roods and 10 perches, allotment I containing 45 acres and 2 roods, allotment J, containing 49 acres and 10 perches, and allotment K, containing 41 acres and 12 perches, being a line bearing south 52 chains 70 links; on the south by part of the Keilor reserve, being a line bearing west 7 chains, and a road 1 chain wide bearing north 67 degrees west, 9 chains 35 links; and on the west by allotment D, containing 92 acres and 3 roods, being a line bearing north 46 chains 50 links to the Salt Water River. Upset price £1 10s. per acre.

136. Bourke, 19a. 2r., Nineteen acres two roods, parish of Maribyrnong, allotment F of section 16; bounded towards the west and north-west by the Salt Water River northerly and north-easterly; on the east by allotment G, containing 22 acres and 20 perches, being a line bearing south 20 chains 15 links; on the south by a road 1 chain wide, which separates it from part of allotment H, containing 27 acres 3 roods and 10 perches, being a line bearing west 8 chains 90 links to the Salt Water River. Upset price £2 per acre.

137. Bourke, 22a. 0r. 20p., Twenty-two acres and twenty perches, parish of Maribyrnong, allotment G of section 16; bounded towards the north-east and east by the Salt Water River, south-easterly and southerly; on the south by part of allotment H, containing 27 acres 3 roods and 10 perches, being a line bearing west 15 chains 90 links; and on the west by allotment F, containing 19 acres and 2 roods, being a line bearing north 21 chains 15 links, to the Salt Water River. Upset price £2 per acre.

138. Bourke, 27a. 3r. 10p., Twenty-seven acres three roods and ten perches, parish of Maribyrnong, allotment H, of section 16; bounded on the north by a road 1 chain wide, which separates it from allotment F, containing 19 acres 2 roods, bearing east 8 chains 90 links, and a line bearing east 15 chains 90

links, dividing it from allotment G, containing 22 acres 20 perches; on the east by the Salt Water River, southerly; on the south by allotment I, containing 45 acres 2 roods, being a line bearing west 21 chains 50 links; and on the west by a road 1 chain wide, which separates it from part of allotment E, containing 80 acres 3 roods and 15 perches, being a line bearing north 13 chains. Upset price £2 per acre.

139. Bourke, 45a. 2r., Forty-five acres two roods, parish of Maribyrnong, allotment I of section 16; bounded on the north by allotment H, containing 27 acres 3 roods and 10 perches, being a line bearing east 21 chains 50 links; on the north-east by the Salt Water river south-easterly; on the south by allotment J, containing 49 acres and 10 perches, being a line bearing west 44 chains; and on the west by a road 1 chain wide, which separates it from part of allotment E, containing 80 acres 3 roods and 15 perches, being a line bearing north 13 chains. Upset price £1 10s per acre.

140. Bourke, 49a. Or. 10p., Forty-nines acres and ten perches, parish of Maribyrnong, allotment J of section 16; bounded on the north by allotment I, containing 45 acres and 2 roods, being a line bearing east 44 chains towards the south-east by the Salt Water River south-westerly; on the south by allotment K, containing 41 acres and 12 perches, being a line bearing west 28 chains 40 links; and on the west by a road 1 chain wide, which separates it from part of allotment E, containing 80 acres 3 roods and 15 perches, being a line bearing north 13 chains. Upset price £1 10s per acre.

141. Bourke, 41a. Or. 12p., Forty-one acres and twelve perches, parish of Maribyrnong, allotment K of section 16; bounded on the north by allotment J, containing 49 acres and 10 perches, being a line bearing east 28 chains 40 links; on the east by the Salt Water River southerly; on the south by part of the Keilor Village Reserve, being a line bearing west 34 chains 80 links; and on the west by a road 1 chain wide, which separates it from part of allotment E, containing 80 acres 3 roods and 15 perches, being a line bearing north 13 chains. Upset price £1 10s. per acre.

142. Bourke, 441, Four hundred and forty-one acres, parish of Maribyrnong, allotment A of section 27; bounded towards the north-east and north by the Salt Water River south-easterly and easterly; on the east by allotment B, containing 456 acres, being a line bearing south 114 chains; on the south by part of section 18, containing 640 acres, being a line bearing west 40 chains; and on the west by section 26, contain-

ing 40 acres, and section 29 containing 603 acres, being a line bearing 133 chains to the Salt Water River. Upset price £1 per acre.

143. Bourke, 456, Four hundred and fifty-six acres, parish of Maribyrnong, allotment B of section 27; bounded on the north by the Salt Water River easterly; on the east by allotment A of section 28, containing 518 acres and 1 rood, being a line bearing south 118 chains; on the south by part of section 18, containing 640 acres, being a line bearing west 40 chains; and on the west by allotment A, containing 441 acres, being a line bearing north 114 chains to the Salt Water River. Upset price £1 per acre.

144. Bourke, 160, One hundred and sixty acres, parish of Nillumbik, portion No. 1 of section 15; bounded on the north by a line bearing east 80 chains; on the east by part of portion No. 16, containing 640 acres, being a line bearing south 20 chains; on the south by portion No. 2, containing 160 acres, being a line bearing west 80 chains; and on the west by F. D. Wickham's 1060 acres, being a line bearing north 20 chains. Upset price £1 per acre.

145. Bourke, 160, One hundred and sixty acres, parish of Nillumbik, portion No. 2 of section 15; bounded on the north by portion No. 1, containing 160 acres, being a line bearing east 80 chains; on the east by part of portion No. 16, containing 640 acres, being a line bearing south 20 chains; on the south by portion No. 3, containing 160 acres, being a line bearing west 80 chains; and on the west by F. D. Wickham's 1060 acres, being a line bearing north 20 chains. Upset price £1 per acre.

146. Bourke, 160, One hundred and sixty acres, parish of Nillumbik; portion No. 3 of section 15; bounded on the north by portion No. 2, containing 160 acres, being a line bearing east 80 chains; on the east by part of portion No. 16, containing 640 acres, being a line bearing south 20 chains; on the south by portion No. 4, containing 160 acres, being a line bearing west 80 chains; and on the west by F. D. Wickham's 1060 acres, being a line bearing north 20 chains. Upset price £1 per acre.

Given under my hand and the Seal of the Colony, at Government House, Sydney, this twenty-third day of May, in the Year of Our Lord one thousand eight hundred and forty-nine, and in the twelfth year of Her Majesty's Reign.

(L.S.) CHS. A. FITZ ROY.
By His Excellency's Command,
E. DEAS THOMSON.
GOD SAVE THE QUEEN.

I MPOUNDED at Mount Macedon,
Campaspie River, June 2nd, 1849—

- 1 sheeted bullock, down horns, M off
N
ribs, like AI thigh
1 white and red spotted bullock, same
brand
1 sheeted poley bullock, same brand
1 light strawberry bullock, top off near
horn, same brand
1 brindle and white cow, AT near ribs
1 black cow, bit out of near ear, AT
ribs
1 red and white cow, AT near ribs, slit
off ear, CM ribs
1 black and white poley cow, AT near
ribs, like TB rump, CM off ribs
1 brown nobby steer, bit out of near ear,
like JH N (the JH conjoined) rump,
like M off ribs
5
1 brown and white spotted steer, same
brand
1 black spotted steer, same brand
1 brown bullock, top off both ears, like
S off rump, M over blotch ribs
1 red steer, bit out of near ear, like M
rump
1 red and white cow, bit out of near ear,
M ribs
1 brindle heifer, JAS near ribs
1 yellow cow, same brand
1 strawberry heifer, same brand
1 red and white spotted steer, top of off
ear off, C rump
1 red sided steer, C near ribs, DUN off
ribs
1 red sided steer, OB off rump
1 large brindle bullock, white on belly,
tail, and forehead, top off both ears,
illegible like G B (the B in square,
and the G conjoined to the square) off
rump
1 black and white cow, short tail, like
BT off rump
1 black cow, like AA off rump
1 red and white poley cow, blotch off
rump
1 red steer, star on forehead like CH off
shoulder
1 brindle bullock, white on back and
belly, JH off rump and ribs
1 brindle bullock, bit out of off ear, AR
rump
1 dun strawberry steer, bit out of off ear,
5 shoulder, like A thigh
H
1 yellow cow, bit out of off ear,
2 rump and thigh
WH conjoined
1 strawberry steer, bit out of near ear
1 strawberry bull, no visible brand
1 black cow, 2 in circle near ribs, 2 thigh,
RN off ribs
1 white and brown spotted cow, both ears
slit, C near thigh, blotch off thigh
1 red and white spotted cow, O near
JS
shoulder and ribs
1 yellow and white heifer, no visible
brand
1 black cow, slit near ear, P shoulder,
like RR rump

- 1 strawberry steer, illegible near ribs
1 strawberry cow, like JM near ribs, N
rump, calf at side

ALSO,

The bay mare, star on forehead, stripe
down face, long tail, no visible brand,
advertised to be sold on the 20th instant,
has F off neck, under mane

If not claimed or released on or before
the 25th of June next, they will be sold
at the pound yard, according to Act of
Council.

THOMAS SEALE,

Poundkeeper.

24s 6d

I MPOUNDED at Braybrook, June 6th,
1849—

Trespass claimed.

- 1 light brindled heifer, illegible brand off
ribs
1 yellow and white cow, S off rump
1 white heifer, strawberry neck, C off
shoulder
1 red heifer, white face, JH conjoined off
shoulder
1 yearling red steer, TS off shoulder
1 yellow and white heifer, JH conjoined
off shoulder
1 light brown cow, HH off ribs, tip near
horn off

If not claimed or released on or before
the 30th day of June, will be sold at the
Pound Yard, according to Act of Council.

R. D. D. QUINAN,

Poundkeeper.

7s 3d

I MPOUNDED at the Deep Creek
Pound, on the 1st June, 1849, for
trespass.

- 1 brown and white heifer, branded M.W.
off ribs
1 small strawberry steer, illegible brand
like H near rump
1 brown brindle cow, slit in near ear,
like WH within circle near ribs, ille-
gible brand off ribs
1 red bullock, white face, wide horns,
HK near rump
1 brindle and white spotted bullock, wide
horns, HK near rump
1 black sided bullock, wide cock-up
horns, HK near rump
1 old bay horse, star in forehead, white
snip on nose, off fore foot a little white,
hind feet white, saddle marked, short
switch tail, branded like J.I. near
shoulder

If the above animals are not claimed
and released on or before the 28th June
instant, they will be sold by me at the
pound yard pursuant to Act of Council.

W. WRIGHT,

Poundkeeper.

8s 3d

I MPOUNDED at Pentridge 5th June,
1849—

- 1 yellow sided bullock, strawberry head
and back, several illegible brands
1 yellow and white cow, EM rump, M
thigh, W off shoulder, LC ribs, supposed
PC ribs, illegible thigh

1 poley spotted heifer, ditto off ribs
 1 white cow, strawberry neck, tip off tail,
 no visible brand, calf by side
 1 yellow bullock, bow horns, 2 near
 thigh, illegible near rump, ^{WH}FS off
 ribs
 1 dark brindle cow, cocked horns, illegi-
 ble ribs, off eye blind, supposed DR
 near rump, MO off rump, B shoulder
 1 red cow, SH off rump, lame
 1 brown bullock, JT off rump, supposed
 JT shoulder, bow horns
 1 yellow steer, YM off ribs
 1 white poley heifer, H off ribs
 1 black horse, aged, supposed BW
 shoulder, star forehead, short tail, shoes
 on and saddle marked, has the appear-
 ance of a stock horse
 If not released they will be sold in
 pound yard, at noon 1st July, in accord-
 ance with Act of Council.

G. P. ANDERSON,
 Keeper of the Pound.

N.B.—No credit given, or orders taken
 from this date. 10s

IMPOUNDED at Balleen, Upper
 Yarra—

1 roan horse, tanned face, star in fore-
 head, black points, switch tail, off hind
 fetlock white, branded Q off neck

Also,

1 red steer, NE off ribs
 1 yellow cow and bull calf, WJ off rump

and thigh, JH conjoined off ribs, A off
 shoulder

1 yellow and white poley steer, HO off
 rump, MO off ribs, A off shoulder
 1 red heifer, blotch brand, near ribs

If not claimed on or before the fifth
 day of July, 1849, they will be sold at
 the pound.

DONALD M'KINDLAY,
 6s. 3d. Poundkeeper.



Number 28.



PORT PHILLIP
GOVERNMENT GAZETTE
EXTRAORDINARY.

Published by Authority.

SATURDAY, JUNE 16, 1849.

*Superintendent's Office,
Melbourne, 13th June, 1849.*

CROWN LANDS WITHIN THE SETTLED DISTRICTS.
LEASES BY AUCTION.

WITH reference to the Notice of the 28th ultimo, of a Sale by Auction, at the Police Office, Melbourne, of the Leases of certain sections of Land, it is hereby notified, that lot 2 being section 2, parish of Tullamarine, is withdrawn from the Sale, it having been previously applied for by J. F. L. Foster under the 22nd clause of the Regulations of 29th of March, 1848.

C. J. LA TROBE.

*Superintendent's Office,
Melbourne, 16th June, 1849.*

CROWN LANDS BROUGHT WITHIN THE SETTLED DISTRICTS,

(REQUIRING PAYMENT OF RENT FOR APPROVED SELECTIONS UNDER PRE-EMPTION.

HIS Excellency the Governor directs it to be notified, for the information of all persons concerned, that in pursuance of the 22nd clause of the Regulations of 29th March, 1848, His Excellency has been pleased to approve of the Claims which have been made by the parties enumerated in the annexed List; to the pre-emptive right to Leases of the several portions of Land referred to.

2. It is necessary that the rent, namely, Twenty Shillings per section of 640 acres, for the present year, for the Lands in question, be paid into the Sub-Treasury, at Melbourne, within one month from the present date, in default of which the Leases of the Lands will, in accordance with the 26th Clause of the Regulations, be put up to sale by Auction.

By His Excellency's Command,

C. J. LA TROBE.

COUNTY OF BOURKE.

Number.	APPLICANT.		LAND APPLIED FOR.			
	NAME.	ADDRESS.	No. of Lot.	Acres.	PARISH.	SITUATION.
1	Aitken, John ..	Mount Aitken ..	1	800	Unnamed	Howie's Creek
			2	720	do	do
			3	800	do	do
			4	700	do	do
			5	900	do	
			6	640	do	
			7	640	do	
			8	640	do	
			9	640	do	
			10	640	do	
			11	960	do	
			12	640	do	
			13	640	do	
			14	640	do	
			15	640	do	
			16	800	do	
			17	640	do	
			18	640	do	
			19	700	do	
			20	950	Holden	Head of Kororoit Creek
			21	640	do	
			22	950	do	
2	Anderson, Francis ..	Melbourne	1	1084	Derrimut	Kororoit Creek
			2	804	do	do
			3	820	do	do
			4	640	do	
			5	640	do	
			6	640	do	
			7	960	do	
			8	640	do	
			9	960	do	
			10	640	do	
			11	960	do	
3	Bennett, Geo. & W. ..	Melbourne	1	640	Unnamed	Kooyong Koot Creek
			2	640	do	
4	Brock, John ..	Melbourne	3	640	do	
			1	1120	Unnamed	Bullanda Creek
			2	640	do	
			3	640	do	
			4	640	do	
			5	640	do	
			6	640	do	
			7	1000	do	
			8	640	do	
			9	640	do	
5	Brock, Thos. & Hy. ..	Melbourne	10	1200	do	
			1	1200	Unnamed	Deep Creek
			2	1000	do	do
			3	640	do	do
			4	960	do	do
			5	960	do	do
			6	640	do	do
			7	800	do	do
			8	850	do	do
			9	960	do	do
6	Brodie, G. S. & R. ..	Melbourne	10	960	do	do
			1	778	Bulla Bulla	Deep Creek
			2	825	do	do
			3	1040	do	do
7	Buckley, Wm. Hy. ..	Melbourne	4	1032	do	do
			1	1260	Unnamed	Nullum Nullum Creek
			2	640	do	do
			3	640	do	do
			4	640	do	do
			5	900	do	do
			6	640	do	do
7	640	d	do			

COUNTY OF BOURKE. (CONTINUED.)

Number.	APPLICANT.		LAND APPLIED FOR.			
	NAME.	ADDRESS.	No. of Lot.	Acres.	PARISH.	SITUATION.
8	Dennistoun, J. & A.	Greenhills	1	640	Unnamed	Djerriwarrh Creek
			2	900	do	Western Kororit
			3	1000	do	do
			4	640	do	Djerriwarrh Creek
			5	700	do	do
			6	640	do	Toolam Toolern Creek
			7	1000	do	Western Kororoit
			8	896	Yangardook	do
			9	1200	do	do
			10	960	do	Djerriwarrh Creek
			11	960	do	do
			12	750	do	Toolam Toolern Creek
			13	800	do	do
			14	930	do	Western Kororoit
			15	712	do	do
			16	800	do	do
			17	648	do	Toolam Toolern Creek
			18	1200	do	do
			19	1360	do	Djerriwarrh Creek
			20	640	do	do
			21	640	do	do
			22	640	do	do
			23	1032	do	Toolam Toolern Creek
			24	800	do	do
			25	856	do	Western Kororoit
			26	692	do	do
			27	701	do	Toolam Toolern Creek
			28	1216	do	do
			29	640	do	do
			30	640	do	do
			31	736	do	Djerriwarrh Creek
			32	679	Djerriwarrh	Djerriwarrh Creek
			33	640	do	do
			34	640	do	do
			35	640	do	do
			36	674	do	Toolam Toolern Creek
			37	1188	do	Djerriwarrh Creek
			38	674	Merrimu	do
			39	759	do	do
			40	837	do	Werribee River
			41	734	Djerriwarrh	do
			42	1240	do	Djerriwarrh Creek
			43	1138	do	Werribee River
			44	674	do	Toolam Toolern Creek
			45	640	do	do
			46	640	Holden	Western Kororoit
			47	1277	do	do
			48	892	Kororoit	Western Kororoit
			49	640	do	do
			50	640	do	do
			51	640	do	do
			52	780	do	do
			53	732	do	Western Kororoit
			54	640	Maribyrnong	do
9	Evans, George	Salt Water River ..	1	640	Unnamed	do
			2	640	do	do
			3	900	do	Salt Water River
			4	610	do	do
			5	640	do	do
			6	640	do	do
			7	640	do	do
			8	960	do	Salt Water River

COUNTY OF BOURKE. (CONTINUED.)

Number.	APPLICANT.		LAND APPLIED FOR.			
	NAME.	ADDRESS.	No. of Lot.	Acres.	PARISH.	SITUATION.
10	Flintoff, and Batey ..	Melbourne ..	1	640	Unnamed	Salt Water River
			2	750	do	Deep Creek
			3	640	do	do
			4	1100	do	Salt Water River
11	Foster, J. F. Leslie ..	Melbourne ..	1	640	Tullamarine	Werribee River
12	Greeyes, George ..	River Exe ..	1	640	Deutgam	do
			2	1275	Tarrneit	do
			3	1228	do	do
			4	640	do	do
			5	640	do	do
			6	1230	do	Kororoit Creek,
			7	891	do	do
			8	960	do	do
			9	1220	Truganina	Kororoit Creek
			10	640	do	do
			11	640	do	do
			12	834	do	Kororoit Creek
			13	640	do	do
13	Harlin, John	Plenty River ..	1	640	Unnamed	do
			2	640	do	do
			3	640	do	do
			4	640	do	do
			5	640	do	do
14	Headlam, W. and J.	Melbourne ..	1	640	Unnamed	Salt Water River
			2	640	do	do
			3	750	do	do
15	Headlam, W. and J.	Melbourne ..	1	640	Unnamed	Bullanda Creek
			2	1183	Bollinda	do
			3	1006	do	do
			4	1000	do	do
			5	640	do	do
16	Jackson, Saml. and Wm	Melbourne ..	6	800	do	Bullanda Creek
			1	800	Unnamed	Salt Water River
			2	679	Bollinda	do
			3	1101	do	do
			4	779	do	do
			5	640	do	Bullanda Creek
			6	1167	do	Salt Water River
			7	640	Unnamed	Bullanda Creek
			8	640	do	Salt Water River
			9	640	do	do
			10	640	do	do
			11	640	do	do
			12	640	do	do
			13	640	do	do
			14	640	do	Salt Water River
15	1100	do	do			
16	936	Holden	do			
17	640	do	do			
18	1252	do	Eastern Kororoit Creek			
19	640	do	Salt Water River			
17	Jell, Joseph	Dandenong ..	1	640	Unnamed	do
			2	640	do	Dandenong Creek
			3	1200	do	do
			4	640	do	do
			5	640	do	do
18	Keys, -George	Dandenong ..	1	640	Unnamed	do
			2	640	do	do
			3	640	do	do
			4	640	do	do
			5	640	do	do
			6	640	do	do
			7	640	do	do
			8	640	do	do
			9	640	do	do
			10	640	do	do

} Between Brighton and Dandenong Creek

COUNTY OF BOURKE, (CONTINUED.)

Number.	PARISH.		LAND APPLIED FOR.			
	NAME.	ADDRESS.	No. of Lot.	Acres.	PARISH.	SITUATION.
19	Langhorne, Alfred	Laverton	1	1158	Truganina	Tea Tree Creek
			2	640	do	
			3	640	do	
			4	640	do	
			5	640	do	
			6	640	do	
			7	640	do	Port Phillip Bay
			8	640	do	
			9	662	do	Port Phillip Bay
			10	968	do	Chain of Ponds
			11	990	do	do
			12	836	do	do
			13	1198	do	do
			14	1275	Tarneit	do
			15	1186	do	do
20	Lawler, James	Melbourne	1	640	Unnamed	Between Allen's and Scotchman's Creeks
			2	640	do	
			3	640	do	
			4	640	do	
			5	640	do	
			6	640	do	
			7	640	do	
21	Leary, Denis	Main Creek	1	640	Unnamed	Main Creek
			2	640	do	do
			3	640	do	do
			4	640	do	do
			5	640	do	do
			6	640	do	do
22	M'Donald and Hunter	Moodiallack Creek	1	640	Unnamed	Moodiallack Swamp
			2	640	do	do
			3	640	do	do
			4	610	do	do
			5	640	do	do
23	M'Lachlan and Yuille	Melbourne	1	1168	Maribyrnong	Kororoit Creek
			2	836	do	do
			3	1224	do	do
			4	1600	Derrimut	do
24	Maysey, James Bickford	Red Bluff	1	640	Unnamed	South of Brighton Special Survey
			2	640	do	
			3	640	do	
			4	640	do	
			5	640	do	
25	Murphy, James	Melbourne	1	640	Unnamed	Salt Water River
			2	640	do	
			3	1150	do	
			4	750	do	Salt Water River
			5	1200	do	do
			6	640	do	do
			7	800	do	Konagaddera Creek
			8	700	do	do
			9	1150	do	do
			10	640	do	
			11	800	do	
			12	800	do	Blind Creek
			13	640	do	do
			14	640	do	
26	Page, Edward	Melbourne	1	640	Holden	
			2	1160	do	
			3	1159	do	Salt Water River
			4	640	do	do
			5	760	do	do
			6	640	do	do
			7	640	do	
			8	640	do	
			9	640	do	
			10	776	do	Salt Water River

COUNTY OF BOURKE (CONTINUED.)

Number.	APPLICANT.		LAND APPLIED FOR.			
	NAME.	ADDRESS.	No. of Lot.	Acres.	PARISH.	SITUATION.
27	Pyke, W. and G.	Melbourne	1	674	Djerriwarth	Toolam, Toolern, Creek
			2	1193	Kororoit	Between Toolam Toolern, and
			3	1230	do	Kororoit Creeks
			4	640	Djerriwarth	Toolam Toolern Creek
			5	640	do	
			6	816	do	Toolam Toolern Creek
			7	1104	Kororoit	do
			8	1136	do	Kororoit Creek
			9	640	do	
			10	746	do	Toolam Toolern Creek
			11	640	Djerriwarth	do
			12	702	Kororoit	do
			13	640	do	
28	Pinkerton, James	Melbourne	14	640	do	
			1	640	Maribyrnong	Portland Road
			2	640	do	do
			3	1264	do	Kororoit Creek
			4	1272	do	do
			5	640	do	do
			6	704	Derrimut	do
			7	648	do	do
			8	756	do	do
			9	800	do	
			10	640	do	
			11	640	do	
			12	640	do	
			13	640	do	
			14	800	do	
			15	800	do	
			16	640	do	
17	640	do				
29	Riddell and Hamilton	Melbourne	1	960	Unnamed	Bullanda Creek
			2	640	do	
			3	700	do	Salt Water River
			4	1000	do	do
			5	1260	do	do
			6	640	do	do
			7	1260	do	do
			8	640	do	
30	Scales, Trustees of	Melbourne	1	1335	Maribyrnong	Kororoit Creek
			2	640	do	
			3	800	do	Kororoit Creek
			4	1190	do	do
			5	800	Derrimut	do
			6	1100	do	do
			7	640	do	
			8	640	do	
			9	640	do	
			10	640	do	
			11	640	do	
			12	640	do	
			13	640	do	
			14	960	Tarrneit	
			15	1134	do	Chain of Ponds
			16	680	Truganina	do
			17	640	do	do
			18	1086	Tarrneit	do
19	640	do				
20	960	do				
31	Sherwin, John	Melbourne	1	640	Pywhietjorrk	
			2	640	do	
			3	640	do	
			4	640	do	
			5	790	Tarrneit	Werrabee River
			6	640	do	
32	Smith, William	Kooyong Koot Creek	7	640	do	
			1	640	Unnamed	Kooyong Koot Creek
			2	640	do	
			3	640	do	
			4	640	do	

COUNTY OF BOURKE (CONTINUED.)

Number.	APPLICANT.		LAND APPLIED FOR.			
	NAME.	ADDRESS.	No of Lot	Acres.	PARISH.	SITUATION.
33	Solomon, Joseph ..	Melbourne ..	1	674	Cut Paw Paw ..	Salt Water River
			2	640	do	do
			3	640	do	do
34	Staughton, Simon ..	Melbourne ..	4	859	do	Kororoit Creek
			1	820	Djerriwarrh ..	Werribee River
35	Steel, Michael ..	Melbourne ..	2	640	Pywheitjorrk ..	Near Mount Cottrell
			1	700	Unnamed ..	Salt Water River
36	Taylor, William D. ..	Melbourne ..	2	1000	do	do
			3	960	do	do
			1	1084	Deulgam ..	Chain of Ponds
			2	910	do	do
			3	924	do	do
			4	1150	do	Port Phillip Bay
			5	968	do	do
			6	900	do	do
			7	900	do	do
37	Walker, R. C. ..	Dandenong ..	8	640	do	do
			9	640	do	do
			1	640	Unnamed ..	Dandenong Creek
			2	640	do	do
			3	640	do	do
			4	640	do	do
			5	610	do	do
			6	640	do	do
			7	640	do	do
			8	640	do	do
			9	640	do	do
			10	640	do	do
			11	640	do	do
			12	640	do	do
			13	640	do	do
38	Watson, James ..	Melbourne ..	14	640	do	do
			15	640	do	do
39	Wedge, Richard ..	Melbourne ..	1	640	Matibyrnong ..	Werribee River
			2	750	Deulgam ..	do
			3	1000	do	do
			4	640	do	do
			5	950	do	do
			6	640	do	Werribee River
			7	824	do	do
			8	1016	do	do
			9	640	do	do
			10	1050	do	Port Phillip Bay
			11	872	do	do
			12	610	do	do
			13	820	do	Werribee River
			14	885	do	do
40	Wrighte, Arundel ..	Melbourne ..	1	872	do	Port Phillip Bay
			2	640	Unnamed ..	do
			3	610	do	do
			4	610	do	do
			5	640	do	do
			6	610	do	East of Elgar's Special Survey
			7	640	do	do
			8	610	do	do
			9	640	do	do
41	Yuille, William C. ..	Melbourne ..	10	640	do	do
			1	640	Kororoit ..	do
			2	640	Maribyrnong ..	do
			3	640	do	do
			4	640	Kororoit ..	Kororoit Creek
			5	640	do	do
			6	853	do	do
			7	640	Maribyrnong ..	Kororoit Creek
			8	1131	Kororoit ..	do
			9	1004	do	do
			10	1062	do	do
			11	640	do	do
			12	640	do	do
			13	640	do	do
			14	640	Pywheitjorrk ..	do
			15	640	do	do
			16	640	do	do
17	610	do	do			



PORT PHILLIP GOVERNMENT GAZETTE,

Published by Authority.

WEDNESDAY, JUNE 20, 1849.

Custom House, Melbourne,
1st May, 1849.
STRACHAN'S BONDING WARE-
HOUSE, GEELONG.

NOTICE is hereby given, that the new premises erected by Mr. James Ford Strachan, in Corio Terrace, and appointed, with the approval of His Excellency the Governor, for the free warehousing and securing of goods therein, in pursuance of the provisions of the Act of the Governor and Council, 9th Victoria, No. 15, intituled, "An Act to provide for the general regulation of the Customs in New South Wales," will, from and after the 1st proximo, be used in lieu of the cellar temporarily approved of for bonding purposes.

(Signed) JAMES H. N. CASSELL,
Collector.

PROCLAMATION.

By His Excellency Sir Charles Augustus Fitz Roy, Knight Companion of the Royal Hanoverian Guelphic Order, Captain-General and Governor-in-Chief of the Territory of New South Wales and its Dependencies, and Vice-Admiral of the same, &c.

IN pursuance of the authority in me vested by a certain Act of the Imperial Parliament of Great Britain and Ireland, passed in the 5th and 6th year of Her Majesty's Reign, intituled "An Act for regulating the sale of Waste Land belonging to the Crown in the Australian Colonies; I do hereby notify and proclaim, that at eleven o'clock of Wednesday, the 27th day of June next, the following town and Suburban Lots of Land will be offered for sale by public auction, at the Police Office, Portland,

at the upset price affixed to each lot respectively, on the terms and conditions, and under the provisions of the above recited Act. (Deposit 10 per cent.)

TOWN LOTS.

1. Warrnambool, 2r., two roods, allotment No. 1 of section 8. Upset price £8 per acre.
2. Warrnambool, 2r., two roods, allotment No. 2 of section 8. Upset price, £8 per acre.
3. Portland, 2r., two roods, allotment No. 10 of section 6. Upset price £100 per acre.
4. Portland, 2r., two roods, allotment No. 11 of section 6. Upset price £100 per acre.
5. Portland, 2r. Two roods, allotment No. 12 of section 6. Upset price £100 per acre.
6. Portland, 2r., Two roods, allotment No. 13 of section 6. Upset price £100 per acre.
7. Portland, 2r., Two roods, allotment No. 14 of section 6. Upset price £100 per acre.
8. Portland, 2r., Two roods, allotment No. 15 of section 6. Upset price £100 per acre.
9. Portland, 2r., Two roods, allotment No. 1 of section 11. Upset price £100 per acre.
10. Portland, 2r., Two roods, allotment No. 2 of section 11. Upset price £100 per acre.
11. Portland, 2r., Two roods, allotment No. 3 of section 11. Upset price £100 per acre.

12. Portland, 2r. Two roods, allotment No. 4 of section 11. Upset price £100 per acre.

13. Portland, 2r., Two roods, allotment No. 5 of section 11. Upset price £100 per acre.

14. Portland, 2r., Two roods, allotment No. 6 of section 11. Upset price £100 per acre.

15. Portland, 2r., Two roods, allotment No. 7 of section 11. Upset price £100 per acre.

16. Portland, 2r., Two roods, allotment No. 8 of section 11. Upset price £100 per acre.

17. Portland, 2r., Two roods, allotment No. 9 of section 11. Upset price £100 per acre.

SUBURBAN LOTS.

1. Normanby, 29a. Or. 20p., Twenty-nine acres and twenty perches, parish of Portland, on Wattle Hill Creek, near Portland Town, allotment No. 8; bounded on the north by a line bearing east 26 chains 75 links, commencing on Wattle Hill Creek, at the south-west corner of allotment No. 7; on the east by a line bearing south 10 chains; on the south by a line bearing west 30 chains; to Wattle Hill Creek; and on the west by Wattle Hill Creek upwards to the south-west corner of allotment No. 7 aforesaid. The bearings are true, variation 5 degrees 30 minutes east. Upset price £2 per acre.

2. Normanby, 40, Forty acres, parish unnamed, at Cape Nelson, near Portland, suburban allotment No. 1; bounded on the north by Crown Land, being a line bearing north 71 degrees 15 east 26 chains 40 links; on the east by a road 1 chain wide, separating it from allotment No. 2, containing 62 acres, being a line bearing south 20 chains 20 links; on the south by allotment No. 5, containing 40 acres, being a line bearing west 25 chains; and on the west by crown land, being a line bearing north 11 chains 80 links. Upset price £2 per acre.

3. Normanby, 62, Sixty-two acres, parish unnamed, at Cape Nelson, near Portland, suburban allotment No. 2; bounded on the north by crown land, being a line bearing north 71 degrees 15 minutes east 26 chains 40 links; on the east by allotments No. 3, containing 32 acres 2 roods, and No. 4, containing 40 acres, being a line bearing south 29 chains; on the south by allotment No. 6, containing 40 acres, being a line bearing west 25 chains; and on the west by a road 1 chain wide, separating it from allotment No. 1, containing 40 acres, being a line bearing north 20 chains 60 links. Upset price £2 per acre.

4. Normanby, 32a. 2r., Thirty-two acres and two roods, parish unnamed, at Cape Nelson, near Portland, suburban allotment No. 3; bounded on the north by crown land, being a line bearing east 25 chains; on the east by a road 1 chain wide, separating it from crown land being a line bearing south 13 chains; on the south by allotment No. 4, containing 40 acres, being a line bearing west 25 chains; and on the west by part of allotment No. 2, containing 62 acres, being a line bearing north 13 chains.—Upset price £2 per acre.

5. Normanby, 40, Forty acres, parish unnamed, at Cape Nelson, near Portland, suburban allotment No. 4; bounded on the north by allotment No. 3, containing 32 acres 2 roods, being a line bearing east 25 chains; on the east by a road 1 chain wide, separating it from crown land, being a line bearing south 16 chains; on the south by allotment No. 7, containing 40 acres, being a line bearing west 25 chains; and on the west by part of allotment No. 2, containing 62 acres, being a line bearing north 16 chains. Upset price £2 per acre.

6. Normanby, 40, Forty acres, parish unnamed, at Cape Nelson, near Portland, suburban allotment No. 5; bounded on the north by allotment No. 1, containing 40 acres, being a line bearing east 25 chains; on the east by a road 1 chain wide, separating it from allotment No. 6, containing 40 acres, being a line bearing south 16 chains; on the south by a road 1 chain wide, separating it from crown land, being a line bearing west 25 chains; and on the west by crown land, being a line bearing north 16 chains. Upset price £2 per acre.

7. Normanby, 40, Forty acres, parish unnamed, at Cape Nelson, near Portland, suburban allotment No. 6; bounded on the north by allotment No. 2, containing 62 acres, being a line bearing east 25 chains; on the east by allotment No. 7, containing 40 acres, being a line bearing south 16 chains; on the south by a road 1 chain wide separating it from allotment No. 8, containing 40 acres, being a line bearing west 25 chains; and on the west by a road 1 chain wide, separating it from allotment No. 5, containing 40 acres, being a line bearing north 16 chains. Upset price £2 per acre.

8. Normanby, 40, Forty acres, parish unnamed, at Cape Nelson, near Portland, suburban allotment No. 7; bounded on the north by allotment No. 4, containing 40 acres, being a line bearing east 25 chains; on the east by a road 1 chain wide, separating it from crown land, being a line bearing south 16 chains; on the south by a road 1 chain wide,

separating it from allotment No. 9, containing 40 acres, being a line bearing west 25 chains; and on the west by allotment No. 6, containing 40 acres, being a line bearing north 16 chains. Upset price £2 per acre.

9. Normanby, 40, Forty acres, parish unnamed, at Cape Nelson, near Portland, suburban allotment No. 8; bounded on the north by a road 1 chain wide, separating it from allotment No. 6, containing 40 acres, being a line bearing east 25 chains; on the east by allotment No. 9, containing 40 acres, being a line bearing south 16 chains; on the south by allotment No. 10, containing 40 acres, being a line bearing west 25 chains; and on the west by crown land, being a line bearing north 16 chains. Upset price £2 per acre.

10. Normanby, 40, forty acres, parish unnamed, at Cape Nelson, near Portland, suburban allotment No. 9; bounded on the north by a road 1 chain wide, separating it from allotment No. 7, containing 40 acres, being a line bearing east 25 chains; on the east by a road 1 chain wide, separating it from Crown Land, being a line bearing south 16 chains, on the south by allotment No. 11, containing 40 acres, being a line bearing west 25 chains; and on the west by allotment No. 8, containing 40 acres, being a line bearing north 16 chains. Upset price £2 per acre.

11. Normanby, 40 acres, parish unnamed, at Cape Nelson, near Portland, suburban allotment No. 10; bounded on the north by allotment No. 8, containing 40 acres, being a line bearing east 25 chains; on the east by allotment No. 11, containing 40 acres, being a line bearing south 16 chains; on the south by a road 1 chain wide, separating it from Crown Land, being a line bearing west 25 chains; and on the west by Crown Land, being a line bearing north 16 chains. Upset price £2 per acre.

12. Normanby, 40, forty acres, parish unnamed, at Cape Nelson, near Portland, suburban allotment No. 11; bounded on the north by allotment No. 9, containing 40 acres, being a line bearing east 25 chains; on the east by a road 1 chain wide, separating it from Crown Land, being a line bearing south 16 chains; on the south by a road 1 chain wide, separating it from Crown Land, being a line bearing west 25 chains; and on the west by allotment No. 10, containing 40 acres, bearing north 16 chains. Upset price £2 per acre.

13. Normanby, 5a. 2r. 19p., five acres two roods and nineteen perches, parish of Portland, suburban allotment No. 15; bounded on the north by allot-

ment No. 14, containing 4 acres 2 roods and 30 perches, being a line bearing north 55 degrees east 11 chains 46 links; on the east by a road 1 chain wide, separating it from part of allotment No. 16, containing 4 acres 2 roods, being a line bearing south 35 degrees east 4 chains and 50 links; on the south by a road 1 chain wide, separating it from allotment No. 26, containing 4 acres 2 roods, and allotment No. 27, containing 4 acres 1 rood and 39 perches, being a line bearing south 55 degrees west 13 chains 52 links; and on the west by a road 1 chain wide, being a line bearing north 12 degrees west 4 chains 94 links. Upset price £5 per acre.

14. Normanby, 4a. 2r., Four acres and two roods, parish of Portland, suburban allotment No. 17; bounded on the north by allotment No. 10, containing 4 acres, being a line bearing north 55 degrees east 5 chains; on the east by allotment No. 18, containing 4 acres and 2 roods, being a line bearing south 35 degrees east 9 chains; on the south by a road 1 chain wide, separating it from allotment No. 24, containing 4 acres and 2 roods, being a line bearing south 55 degrees west 5 chains; and on the west by allotment No. 16, containing 4 acres 2 roods, being a line bearing north 35 degrees west 9 chains. Upset price £5 per acre.

15. Normanby, 4a. 2r., Four acres and two roods, parish of Portland, suburban allotment No. 18; bounded on the north by allotment No. 9, containing 4 acres, being a line bearing north 55 degrees east 5 chains; on the east by allotments No. 19, containing 2 acres 3 roods and 29 perches, and No. 20, containing 2 acres 3 roods and 13 perches, being a line bearing south 35 degrees east 9 chains; on the south by a road 1 chain wide, separating it from allotment No. 23, containing 4 acres 2 roods, being a line bearing south 55 degrees west 5 chains; and on the west by allotment No. 17, containing 4 acres 2 roods, being a line bearing north 35 degrees west 9 chains. Upset price £5 per acre.

16. Normanby, 4a. 2r., Four acres and two roods, parish of Portland, suburban allotment No. 23; bounded on the north by a road 1 chain wide, separating it from allotment No. 18, containing 4 acres 2 roods, being a line bearing north 55 degrees east 5 chains; on the east by allotments No. 21, containing 3 acres 2 roods 18 perches, and No. 22, containing 3 acres 3 roods 31 perches, being a line bearing south 35 degrees east 9 chains; on the south by a line bearing south 55 degrees west 5 chains; and on the west by allotment No. 24, containing 4 acres 2 roods, being

a line bearing north 35 degrees west 9 chains. Upset price £5 per acre.

17. Normanby, 4a. 2r., Four acres two roods, parish of Portland, suburban allotment No. 24; bounded on the north by a road 1 chain wide, separating it from allotment No. 17, containing 4 acres 2 roods, being a line bearing north 55 degrees east 5 chains; on the east by allotment No. 23, containing 4 acres 2 roods, being a line bearing south 35 degrees east 9 chains; on the south by a line bearing south 55 degrees west 5 chains; and on the west by allotment No. 25, containing 4 acres 2 roods, being a line bearing north 35 degrees west 9 chains. Upset price £5 per acre.

18. Normanby, 4a. 2r., Four acres two roods, parish of Portland, suburban allotment No. 25; bounded on the north by a road 1 chain wide, separating it from allotment No. 16, containing 4 acres 2 roods, being a line bearing north 55 degrees east 5 chains; on the east by allotment No. 24, containing 4 acres 2 roods, being a line bearing south 35 degrees east 9 chains; on the south by a line bearing south 55 degrees west 5 chains; and on the west by a road 1 chain wide, separating it from allotment No. 26, containing 4 acres 2 roods, being a line bearing north 35 degrees west 9 chains. Upset price £5 per acre.

19. Normanby, 4a. 2r., Four acres and two roods, parish of Portland, suburban allotment No. 26; bounded on the north by a road 1 chain wide, separating it from part of allotment No. 15, containing 5 acres 2 roods and 19 perches, being a line bearing north 55 degrees east 5 chains; on the east by a road 1 chain wide, separating it from allotment No. 25, containing 4 acres 2 roods, being a line bearing south 35 degrees east 9 chains; on the south by a line bearing south 55 degrees west 5 chains; and on the west by allotments No. 28, containing 5 acres 1 rood 28 perches, and No. 27, containing 4 acres 1 rood 39 perches, being a line bearing north 35 degrees west 9 chains. Upset price £5 per acre.

20. Normanby, 4a. 1r. 39p., Four acres one rood thirty-nine perches, parish of Portland, suburban allotment No. 27; bounded on the north by a road 1 chain wide, separating it from part of allotment No. 15, containing 5 acres 2 roods 19 perches, being a line bearing north 55 degrees east 8 chains 96 links; on the east by part of allotment No. 26, containing 4 acres 2 roods, being a line bearing south 35 degrees east 4 chains 50 links; on the south by allotment No. 28, containing 5 acres 1 rood 28 perches, being a line bearing south 55 degrees west 11 chains 3 links; and on the west by a road 1 chain wide, being a line

bearing north 12 degrees west 4 chains 94 links. Upset price £5 per acre.

21. Normanby, 5a. 1r. 28p., Five acres one rood and twenty-eight perches, parish of Portland, suburban allotment No. 28; bounded on the north by allotment No. 27, containing 4 acres 1 rood and 39 perches, being a line bearing north 55 degrees east 11 chains and 3 links; on the east by part of allotment No. 26, containing 4 acres and 2 roods, being a line bearing south 35 degrees east 4 chains and 50 links; on the south by a line bearing south 55 degrees west 13 chains 10 links; and on the west by a road 1 chain wide, being a line bearing north 12 degrees west 4 chains 94 links. Upset price £5 per acre.

Given under my Hand and the Seal of the Colony, at Government House, Sydney, this twenty-third day of May, in the year of Our Lord one thousand eight hundred and forty-nine, and in the twelfth year of Her Majesty's Reign.

(L.S.) CHS. A. FITZ ROY.

By His Excellency's Command,
E. DEAS THOMSON.
GOD SAVE THE QUEEN.

PROCLAMATION.

By His Excellency Sir Charles Augustus Fitz Roy, Knight Companion of the Royal Hanoverian Guelphic Order, Captain-General and Governor-in-Chief of the Territory of New South Wales and its Dependencies, and Vice-Admiral of the same, &c., &c.

IN pursuance of the authority in me vested by a certain Act of the Imperial Parliament of Great Britain and Ireland, passed in the fifth and sixth year of Her Majesty's reign, intituled, "*An Act for regulating the sale of Waste Land belonging to the Crown in the Australian Colonies*," I do hereby notify and proclaim, that at Eleven o'clock of Wednesday, the 27th day of June next, the following portions of Land will be offered for Sale, by Public Auction, at the Auction Room of Mr. George Sinclair Brodie, Elizabeth-street, Melbourne, at the upset price affixed to each lot respectively, on the terms and conditions, and under the provisions of the above recited Act. (Deposit 10 per cent.)

SUBURBAN LOTS.

1. Grant, 22, Twenty-two acres, parish of Barrarbool, near Geelong, allotment No. 1 of the reserve north of section 25; bounded on the west and north by the River Barwon northerly and easterly; on the east by allotment No. 2, containing 18 acres and 25 perches, being a line bearing south 18 chains 80 links; on the south by a road 1 chain

wide which separates it from part of section 25, containing 630 acres, bearing west 10 chains to the River Barwon aforesaid. Upset price £2 per acre.

2. Grant, 18a 25p, Eighteen acres and twenty-five perches, parish of Barrarbool, near Geelong, allotment No. 2 of the reserve north of section 25; bounded on the north by the River Barwon easterly; on the east by allotment No. 3, containing 19 acres and 3 roods, being a line bearing south 21 chains 50 links; on the south by a road 1 chain wide, which separates it from part of section 25, containing 630 acres, bearing west 9 chains; and on the west by allotment No. 1, containing 22 acres, being a line bearing north 18 chains 80 links to the Barwon River aforesaid.—Upset price £2 per acre.

3. Grant, 19a 3r, Nineteen acres and three roods, parish of Barrarbool, near Geelong, allotment No. 3 of the reserve north of section 25; bounded on the north by the river Barwon and a road 1 chain wide, which separates it from allotment No. 4, containing 15 acres 1 rood and 10 perches, bearing east 7 chains 20 links; on the east by a road 1 chain wide which separates it from part of allotment No. 5, containing 15 acres 30 perches, from a road 1 chain wide, and from allotment No. 11, containing 15 acres, bearing south 22 chains; on the south by a road 1 chain wide, which separates it from part of section 25, containing 630 acres, bearing west 9 chains; and on the west by allotment No. 2, containing 18 acres 25 perches, being a line bearing north 21 chains 50 links to the Barwon River aforesaid.—Upset price £2 per acre.

4. Grant, 15a 1r 10p, Fifteen acres one rood and ten perches, parish of Barrarbool, near Geelong, allotment No. 4 of the reserve north of section 25; bounded on the west and north by the River Barwon northerly and easterly; on the east by part of allotment No. 5, containing 15 acres 30 perches, being a line bearing south 20 chains 40 links; and on the south by a road 1 chain wide, which separates it from a road 1 chain wide and part of allotment No. 3 containing 19 acres 3 roods, bearing west 7 chains 20 links to the Barwon River aforesaid. Upset price £2 per acre.

5. Grant, 15a 30p, Fifteen acres and thirty perches, parish of Barrarbool, near Geelong, allotment No. 5 of the reserve north of section 25; bounded on the north by the river Barwon easterly; on the east by allotment No. 6, containing 10 acres, being a line bearing south 15 chains 60 links; on the south by a road 1 chain wide which separates it from allotment No. 11, containing 15 acres, bearing west 7 chains 50 links; and on

the west by a road 1 chain wide separating it from part of allotment No. 3, containing 19 acres 3 roods, and a road 1 chain wide; also by the eastern boundary of No. 4 allotment, containing 15 acres 1 rood and 10 perches, being a line bearing north 22 chains 40 links to the Barwon River aforesaid. Upset price £2 per acre.

6. Grant, 10, Ten acres, parish of Barrarbool, near Geelong, allotment No. 6 of the reserve north of section 25; bounded on the north by the River Barwon easterly; on the east by allotment No. 7, containing 5 acres 3 roods, being a line bearing south 9 chains 20 links; on the south by a road 1 chain wide which separates it from allotment No. 12, containing 16 acres, bearing west 8 chains; and on the west by allotment No. 5, containing 15 acres 30 perches, being a line bearing north 15 chains 60 links to the Barwon River aforesaid.—Upset price £2 10s. per acre.

7. Grant, 5a 3r, Five acres and three roods, parish of Barrarbool, near Geelong, allotment No. 7 of the reserve north of section 25; bounded on the north by the River Barwon easterly; on the east by allotment No. 8, containing 11 acres 30 perches, being a line bearing south 5 chains 20 links; on the south by a road 1 chain wide which separates it from allotment No. 13, containing 16 acres, bearing west 8 chains; and on the west by allotment No. 6, containing 10 acres, being a line bearing north 9 chains 20 links to the Barwon River aforesaid.—Upset price £2 10s. per acre.

8. Grant, 15, Fifteen acres, parish of Barrarbool, near Geelong, allotment No. 11 of the reserve north of section 25; bounded on the north by a road 1 chain wide which separates it from allotment No. 5, containing 15 acres 30 perches, bearing east 7 chains 50 links; on the east by allotment No. 12, containing 16 acres, being a line bearing south 20 chains; on the south by a road 1 chain wide which separates it from part of section 25, containing 630 acres, bearing west 7 chains 50 links; and on the west by a road 1 chain wide which separates it from part of allotment No. 3, containing 19 acres 3 roods, bearing north 20 chains. Upset price £2 per acre.

9. Grant, 16 Sixteen acres, parish of Barrarbool, near Geelong, allotment No. 12 of the reserve north of section 25; bounded on the north by a road 1 chain wide, which separates it from allotment No. 6, containing 10 acres, bearing east 8 chains; on the east by allotment No. 13, containing 16 acres, being a line bearing south 20 chains; on the south by a road 1 chain wide, which separates it from part of section 25, containing 630 acres, bearing west 8 chains; and on the west by allotment No. 11, con-

taining 15 acres, being a line bearing north 20 chains. Upset price £2 per acre.

10. Grant, 16, Sixteen acres, parish of Barrarbool, near Geelong, allotment No. 13 of the reserve north of section 25; bounded on the north by a road 1 chain wide, which separates it from allotment No. 7, containing 5 acres 3 roods, bearing east 8 chains; on the east by allotment No. 14, containing 16 acres, being a line bearing south 20 chains; on the south by a road 1 chain wide, which separates it from part of section 25 containing 630 acres, bearing west 8 chains; and on the west by allotment No. 12, containing 16 acres bearing north 20 chains. Upset price £2 per acre.

11. Grant, 16, Sixteen acres, parish of Barrarbool, near Geelong, allotment No. 14 of the reserve north of section 25; bounded on the north by a road 1 chain wide, which separates it from allotment No. 8, containing 11 acres and 30 perches, bearing east 8 chains; on the east by allotment No. 15, containing 16 acres, being a line bearing south 20 chains; on the south by a road 1 chain wide, which separates it from part of section 25, containing 630 acres, bearing west 8 chains; and on the west by allotment No. 13, containing 16 acres, being a line bearing north 20 chains. Upset price £2 per acre.

12. Grant, 16, Sixteen acres, parish of Barrarbool, near Geelong, allotment No. 15 of the reserve north of section 25; bounded on the north by a road 1 chain wide, which separates it from allotment No. 9, containing 17 acres 3 roods and 25 perches, bearing east 8 chains; on the east by allotment No. 16, containing 15 acres and 32 perches, being a line bearing south 20 chains; on the south by a road 1 chain wide, which separates it from part of section 25, containing 630 acres, being a line bearing west 8 chains; and on the west by allotment No. 14, containing 16 acres, being a line bearing north 20 chains.— Upset price £2 per acre.

13. Grant, 25, Twenty-five acres, parish of Moorpanyal, portion No. 1 of section 13; bounded on the north by portion No. 2, bearing east 25 chains; on the east by portion No. 12, bearing south 10 chains; on the south by a road bearing west 25 chains; and on the west by a road bearing north 10 chains.— Upset price £2 per acre.

14. Grant, 25, Twenty-five acres, parish of Moorpanyal, portion No. 2 of section 13; bounded on the north by portion No. 3, bearing east 25 chains; on the east by portion No. 11, bearing south 10 chains; on the south by portion No. 1, bearing west 25 chains; and on the west by a road bearing north 10 chains. Upset price £2 per acre.

15. Grant, 25, Twenty-five acres, parish of Moorpanyal, portion No. 3 of section 13; bounded on the north by portion No. 4, bearing east 25 chains; on the east by portion No. 10, bearing south 10 chains; on the south by portion No. 2, bearing west 25 chains; and on the west by a road bearing north 10 chains. Upset price £2 per acre.

16. Grant, 24a. 1r. 8p., Twenty-four acres one rood and eight perches, parish of Moorpanyal, portion No. 4 of section 10; bounded on the north by a road bearing east 27 chains; on the east by a road bearing south 9 chains; on the south by part of portion No. 3, bearing west 27 chains; and on the west by a road bearing north 9 chains. Upset price £2 per acre.

17. Grant, 25, Twenty-five acres, parish of Moorpanyal, portion No. 6 of section 10; bounded on the north by portion No. 7, bearing east 25 chains; on the east by a road bearing south 10 chains; on the south by portion No. 5, bearing west 25 chains; and on the west by portion No. 9, bearing north 10 chains. Upset price £2 per acre.

18. Grant, 22a., 2r., Twenty-two acres and two roods, parish of Moorpanyal, portion No. 7 of section 10; bounded on the north by a road bearing east 25 chains; on the east by a road bearing south 9 chains; on the south by portion No. 6, bearing west 25 chains; and on the west by portion No. 8, bearing north 9 chains. Upset price £2 per acre.

19. Grant, 23, Twenty-three acres, parish of Moorpanyal, portion No. 1 of section 3; bounded on the north by a road bearing east 23 chains; on the east by a line bearing south 10 chains; on the south by portion No. 2, bearing west 23 chains; and on the west by a road bearing north 10 chains. Upset price £2 per acre.

20. Grant, 23, Twenty-three acres, parish of Moorpanyal, portion No. 2 of section 3; bounded on the north by portion No. 1, containing 23 acres, bearing east 23 chains; on the east by a line bearing south 10 chains; on the south by portion No. 3, bearing west 23 chains; and on the west by a road bearing north 10 chains. Upset price £2 per acre.

21. Grant, 23, Twenty-three acres, parish of Moorpanyal, portion No. 3 of section 3; bounded on the north by portion No. 2, bearing east 23 chains; on the east by a line bearing south 10 chains; on the south by a road bearing west 23 chains; and on the west by a road bearing north 10 chains. Upset price £2 per acre.

22. Grant, 25, Twenty-five acres, parish of Barrarbool, portion No. 1 of section 23; bounded on the north by a

road bearing east 10 chains; on the east by portion No. 2, bearing south 25 chains; on the south by a road bearing west 10 chains; and on the west by a road bearing north 25 chains. Upset price £2 per acre.

23. Grant, 25, Twenty-five acres, parish of Barrarbool, portion No. 2 of section 23; bounded on the north by a road bearing east 10 chains; on the east by portion No. 3, bearing south 25 chains; on the south by a road bearing west 10 chains; and on the west by portion No. 1, bearing north 25 chains. Upset price £2 per acre.

24. Grant, 25, Twenty-five acres, parish of Barrarbool, portion No. 3 of section 23; bounded on the north by a road bearing east 10 chains; on the east by portion No. 4, bearing south 25 chains; on the south by a road bearing west 10 chains; and on the west by portion No. 2 bearing north 25 chains. Upset price £2 per acre.

25. Grant, 25, Twenty-five acres, parish of Barrarbool, portion No. 4 of section 23; bounded on the north by a road bearing east 10 chains; on the east by portion No. 5 bearing south 25 chains; on the south by a road bearing west 10 chains; and on the west by portion No. 3 bearing north 25 chains. Upset price £2 per acre.

26. Grant, 40, Forty acres, parish of Moorpanyal, on Cowie's Creek, near Geelong, allotment No. 11; bounded on the east by a road 1 chain wide, which separates it from allotments Nos. 9 and 10, containing 40 acres each, being a line bearing north 40 chains; on the north by a road 1 chain wide, which separates it from part of allotment No. 16, containing 40 acres, being a line bearing west 10 chains; on the west by allotment No. 12, containing 40 acres, being a line bearing south 40 chains; and on the south by a road 1 chain wide, which separates it from allotment No. 2, containing 27 acres 2 roods, being a line bearing east 10 chains. Upset price £2 per acre.

27. Grant, 38a. 2r. 20p., Thirty-eight acres two roods and twenty perches, parish of Moorpanyal, near Cowie's Creek, allotment No. 73; bounded on the north by allotment No. 74, containing 36 acres, being a line bearing east 15 chains; on the east by allotment No. 72, containing 25 acres and 3 roods, being a line bearing south 25 chains 75 links; on the south by a road 1 chain wide which separates it from part of allotment No. 9, containing 25 acres and part of allotment No. 8, containing 25 acres of section 8, bearing west 15 chains; and on the west by allotment

No. 81, containing 26 acres and 8 perches, being a line bearing north 25 chains 75 links. Upset price £2 per acre.

28. Grant, 36, Thirty-six acres, parish of Moorpanyal, near Cowie's Creek, allotment No. 74; bounded on the north by a road 1 chain wide which separates it from allotment No. 75, containing 45 acres bearing east 15 chains; on the east by allotment No. 71, containing 24 acres, being a line bearing south 24 chains; on the south by allotment No. 73, containing 33 acres 2 roods and 20 perches, being a line bearing west 15 chains; and on the west by allotment No. 79, containing 36 acres, being a line bearing north 24 chains. Upset price £2 per acre.

29. Grant, 26a., 0r. 8p., Twenty-six acres and eight perches, parish of Moorpanyal, near Cowie's Creek; allotment No. 81; bounded on the north by allotment No. 79, containing 36 acres, being a line bearing east 15 chains; on the east by allotment No. 73; containing 38 acres 2 roods and 20 perches, being a line bearing south 25 chains 75 links; on the south-west by a road 1 chain wide which separates it from part of allotment No. 82, containing 20 acres 2 roods and 2 perches, being a line bearing north 41 degrees 30 minutes west 22 chains 40 links; and on the west by a road 1 chain wide which separates it from part of allotment No. 80 containing 47 acres 3 roods and 20 perches bearing north 9 chains. Upset price £2 per acre.

30. Grant, 20a. 2r. 2p., Twenty acres two roods and two perches, parish of Moorpanyal, near Cowie's Creek, allotment No. 82; bounded on the north by part of allotment No. 86, containing 37 acres and 2 roods, being a line bearing east 2 chains 60 links; on the north-east by a road 1 chain wide which separates it from part of allotment No. 80, containing 47 acres 3 roods and 20 perches, and from allotment No. 81, containing 26 acres and 8 perches; bearing south 41 degrees 30 minutes east 25 chains 25 links; on the south by a road 1 chain wide which separates it from part of allotment No. 8 of section 8, containing 25 acres, being a line bearing west 19 chains; and on the west by a line bearing north 19 chains, dividing it from No. 83 allotment, containing 47 acres and 2 roods. Upset price £2 per acre.

31. Grant, 47a., 2r., Forty-seven acres and two roods, parish of Moorpanyal, near Cowie's Creek, allotment No. 83; bounded on the north by part of allotment No. 86, containing 37 acres

and 2 roods, being a line bearing east 25 chains; on the east by allotment No. 82, containing 20 acres 2 roods 2 perches, being a line bearing south 19 chains; on the south by a road 1 chain wide, which separates it from part of allotment No. 8 of section 9, containing 27 acres, being a line bearing west 25 chains; and on the west by allotment No. 84, containing 47 acres 2 roods, being a line bearing north 19 chains. Upset price £1 10s. per acre.

32. Grant, 47a. 2r., Forty-seven acres and two roods, parish of Moorpanyal, near Cowie's Creek, allotment No. 84; bounded on the north by allotment No. 85, containing 50 acres, being a line bearing east 25 chains; on the east by allotment No. 83, containing 47 acres 2 roods, being a line bearing south 19 chains; on the south by a road 1 chain wide, which separates it from part of allotment No. 8 of section 9, containing 27 acres, also a road 1 chain wide, and part of allotment No. 7 of section 13, containing 25 acres, bearing west 25 chains; and on the west by a road 1 chain wide, which separates it from portion No. 1, containing 139 acres, bearing north 19 chains. Upset price £1 10s. per acre.

33. Grant, 51a. 3r. 38p., Fifty-one acres three roods and thirty-eight perches, parish of Moorpanyal, near Cowie's Creek, allotment No. 87; bounded on the north by allotment No. 88, containing 16 acres and 10 perches, being a line bearing east 17 chains; on the north-east by a road 1 chain wide, which separates it from part of allotment No. 89, containing 50 acres 1 rood and 14 perches, and by part of allotment No. 80, containing 47 acres 3 roods and 20 perches, bearing south 41 degrees 30 minutes east 27 chains 8 links; on the south by allotment 86, containing 37 acres and 2 roods, and allotment No. 85, containing 50 acres, being a line bearing west 34 chains 90 links; and on the west by a road 1 chain wide, which separates it from portion No. 3, containing 132 acres, bearing north 20 chains. Upset price £1 10s. per acre.

34. Grant, 16a. 0r. 10p., Sixteen acres and ten perches, parish of Moorpanyal, near Cowie's Creek, allotment No. 88; bounded on the north-east by a road 1 chain wide, which separates it from part of allotment No. 93 containing 100 acres, from a road 1 chain wide, and from part of allotment No. 89, containing 50 acres 1 rood and 14 perches, bearing south 41 degrees 30 minutes east 25 chains 60 links; on the south by allotment No. 87, containing 51 acres 3 roods and 38 perches, being a line bearing west 17 chains; and on the west by a road 1 chain wide, which separates it

from portion No. 4, containing 118 acres, bearing north 18 chains 90 links. Upset price £2 per acre.

35. Grant, 100, One hundred acres, parish of Moorpanyal, near Cowie's Creek, allotment No. 93; bounded on the north by allotment No. 95, containing 83 acres 2 roods and 25 perches, being a line bearing east 44 chains 50 links; on the east by a road 1 chain wide, which separates it from part of allotment No. 43, containing 50 acres; from allotment No. 92, containing 75 acres, and from allotment No. 89, containing 50 acres 1 rood and 14 perches, bearing south 45 chains; and on the south-west by a road 1 chain wide, which separates it from part of allotment No. 88, containing 16 acres and 10 perches, from a road 1 chain wide, and from allotment No. 94, containing 81 acres 3 roods and 24 perches, bearing north 41 degrees 30 minutes west 7 chains and 50 links, and north 44 degrees west 58 chains 40 links. Upset price £1 per acre.

36. Grant, 81a. 3r. 24p., Eighty-one acres three roods and twenty-four perches, parish of Moorpanyal, near Cowie's Creek, allotment No. 94; bounded on the north-east by a road 1 chain wide, which separates it from part of allotment No. 93, containing 100 acres, bearing south 44 degrees east 57 chains 30 links; on the south by part of portion No. 4, containing 118 acres, being a line bearing west 40 chains; and on the west by portion No. 5, containing 139 acres, and from part of portion No. 14, containing 195 acres 2 roods 16 perches, being a line bearing north 40 chains 95 links. Upset price £1 10s. per acre.

37. Grant, 83a., 2r. 25p., Eighty-three acres two roods and twenty-five perches, parish of Moorpanyal, near Cowie's Creek, allotment No. 95; bounded on the north by allotment No. 96, containing 83 acres 2 roods 25 perches, being a line bearing east 44 chains 50 links; on the east by a road 1 chain wide, which separates it from part of allotment No. 42, containing 50 acres, and part of No. 43, containing 50 acres, bearing south 18 chains 80 links; on the south by allotment No. 93, containing 100 acres, being a line bearing west 44 chains 50 links; and on the west by a road 1 chain wide, which separates it from part of portion No. 14, containing 195 acres 2 roods 16 perches, bearing north 18 chains 80 links. Upset price £1 10s. per acre.

38. Grant, 83a. 2r. 25p., Eighty-three acres two roods and twenty-five perches, parish of Moorpanyal, near Cowie's Creek, allotment No. 96, bounded on the north by allotment No. 101,

containing 85 acres 1 rood and 2 perches, and by allotment No. 97, containing 77 acres 16 perches, being a line bearing east 44 chains 50 links; on the east by a road 1 chain wide, which separates it from part of allotment No. 35, containing 50 acres, and from part of allotment No. 42, containing 50 acres, bearing south 18 chains 80 links; on the south by allotment No. 95, containing 83 acres 2 roods 25 perches, being a line bearing west 44 chains 50 links; and on the west by a road 1 chain wide, which separates it from part of portion No. 14, containing 195 acres 2 roods 16 perches, bearing north 18 chains 80 links. Upset price £1 19s per acre.

39. Grant, 77a. Or. 15p., Seventy-seven acres and sixteen perches, parish of Moorpanyal, near Cowie's Creek, allotment No. 97; bounded on the north by a reserve containing 40 acres, being a line bearing east 20 chains; on the east by a road 1 chain wide, which separates it from part of allotment No. 34, containing 33 acres, from a road 1 chain wide, and from part of allotment No. 35, containing 50 acres, bearing south 38 chains 55 links; on the south by part of allotment No. 96, containing 83 acres 2 roods and 25 perches, being a line bearing west 20 chains; and on the west by part of allotment No. 101, containing 85 acres 1 rood and 2 perches, and part of allotment No. 100, containing 85 acres and 3 roods, being a line bearing north 38 chains 55 links. Upset price £1 10s per acre.

40. Grant, 85a. 1r. 2p., Eighty-five acres on rood and two perches, parish of Moorpanyal, near Cowie's Creek, allotment No. 101; bounded on the north by allotment No. 100, containing 85 acres 3 roods, being a line bearing east 24 chains 50 links; on the east by part of allotment No. 97, containing 77 acres 16 perches, being a line bearing south 34 chains 80 links; on the south by part of allotment No. 96, containing 83 acres 2 roods 25 perches, being a line bearing west 24 chains 50 links; and on the west by a road 1 chain wide, which separates it from a road 1 chain wide, and from allotment No. 102, containing 89 acres, bearing north 24 chains 80 links. Upset price £1 10s per acre.

41. Grant, 40, Forty acres, parish of Moorpanyal, at Cowie's Creek, near Geelong, allotment No. 17; bounded on the east by allotment No. 18, containing 40 acres, being a line bearing north 20 chains; on the north by allotment No. 20, containing 40 acres, being a line bearing west 20 chains; on the west by a road 1 chain wide, which separates it from allotment No. 16, containing 40 acres, being a line bearing south 20 chains; and on the south by a road 1 chain wide which separates it from allotment No. 9,

containing 40 acres, being a line bearing east 20 chains. Upset price £2 per acre.

42. Grant, 40, Forty acres, parish of Moorpanyal, at Cowie's Creek, near Geelong, allotment No. 18; bounded on the east by a line bearing north 20 chains; on the north by allotment No. 19, containing 40 acres, being a line bearing west 20 chains; on the west by allotment No. 17, containing 40 acres, being a line bearing south 20 chains; and on the south by a road 1 chain wide, which separates it from allotment No. 8, containing 40 acres, being a line bearing east 20 chains. Upset price £2 per acre.

43. Grant, 40, Forty acres, parish of Moorpanyal, at Cowie's Creek, near Geelong, allotment No. 19; bounded on the east by a line bearing north 20 chains; on the north by a line bearing west 20 chains; on the west by allotment No. 20, containing 40 acres, being a line bearing south 20 chains; and on the south by allotment No. 18, containing 40 acres, being a line bearing east 20 chains. Upset price £2 per acre.

44. Grant, 40, Forty acres, parish of Moorpanyal, at Cowie's Creek, near Geelong, allotment No. 20; bounded on the east by allotment No. 19, containing 40 acres, being a line bearing north 20 chains; on the north by a line bearing west 20 chains; on the west by a road 1 chain wide, which separates it from allotment No. 21, containing 40 acres, being a line bearing south 20 chains; and on the south by allotment No. 17, containing 40 acres, being a line bearing east 20 chains. Upset price £2 per acre.

45. Grant, 31a, 2r., Thirty-one acres and two roods, parish of Moorpanyal, at Cowie's Creek, near Geelong, allotment No. 3; bounded on the east by allotment No. 4, containing 33 acres, being a line bearing north 29 chains 50 links; on the north by a road 1 chain wide, which separates it from part of allotment No. 10, containing 40 acres, being a line bearing west 10 chains; on the west by a road 1 chain wide, which separates it from allotment No. 2, containing 27 acres 2 roods, being a line bearing south 34 chains 50 links; and on the south by Cowie's Creek. Upset price £2 per acre.

46. Grant, 33, Thirty-three acres, parish of Moorpanyal, at Cowie's Creek, near Geelong, allotment No. 4; bounded on the east by allotment No. 5, containing 27 acres and two roods, being a line bearing north 37 chains; on the north by a road 1 chain wide, which separates it from part of allotment No. 10, containing 40 acres, being a line bearing west 10 chains; on the west by allotment No. 3, containing 31 acres 2 roods, being a line bearing south 29 chains 50 links;

and on the south by Cowie's Creek. Upset price £2 per acre.

47. Grant, 27a. 2r., Twenty-seven acres and two roods, parish of Moorpanyal, at Cowie's Creek, near Geelong; allotment No. 5; bounded on the east by allotment No. 6, containing 23 acres 2 roods, being a line bearing north 24 chains 40 links; on the north by a road 1 chain wide, which separates it from part of allotment No. 7, containing 40 acres, being a line bearing west 10 chains; on the west by allotment No. 4 containing 33 acres, being a line bearing south 37 chains; and on the south by the highwater mark of Cowie's Creek. Upset price £2 per acre.

48. Grant, 23a. 2r., Twenty-three acres and two roods, parish of Moorpanyal, at Cowie's Creek, near Geelong, allotment No. 6; bounded on the east by a line bearing north 22 chains 70 links; on the north by a road 1 chain wide, which separates it from part of allotment No. 7, containing 40 acres, being a line bearing west 10 chains; on the west by allotment No. 5, containing 27 acres 2 roods, being a line bearing south 24 chains 40 links; and on the south by the highwater mark of Cowie's Creek. Upset price £2 per acre.

49. Bourke, 65, Sixty-five acres, parish of Doutta Galla, allotment No. 19; bounded on the north by a road 1 chain wide which separates it from allotment No. 16, containing 211 acres, bearing west 14 chains 10 links; on the north by allotment No. 20, containing 65 acres, bearing south-west 65 chains 50 links; on the south by part of portion No. 1, containing 604 acres, bearing east 14 chains 10 links; and on the south-east by allotment No. 18 containing 65 acres, bearing north-east 65 chains 50 links. Upset price £1 10s per acre.

50. Bourke, 65, Sixty-five acres, parish of Doutta Galla, allotment No. 20; bounded on the north by a road 1 chain wide, which separates it from allotment No. 16 containing 211 acres, bearing west 14 chains 10 links; on the north-west by a road 1 chain wide which separates it from allotment No. 21, containing 68 acres, bearing south-west 65 chains 50 links; on the south by part of a reserve and part of portion No. 1, containing 604 acres, bearing east 14 chains 10 links; and on the south east by allotment No. 19, containing 65 acres, bearing north-east 65 chains 50 links. Upset price £1 10s per acre.

51. Bourke, 46a. 20p., Forty-six acres and twenty perches, parish of Cut-Paw-Paw, allotment No. 4 of portion 1; bounded on the north by a road 1 chain wide dividing it from portion No. 2 containing 568 acres, bearing west 10 chains; on the west by allotment No. 3, contain-

ing 38 acres 3 roods 24 perches, bearing south 44 chains 49 links; on the south by a line parallel to and distant from the Harbour of Port Phillip 100 feet; and on the east by allotment No. 5, containing 50 acres and 8 perches, bearing north 52 chains 49 links. Upset price £1 10s per acre.

52. Bourke, 50a. 8p., Fifty acres and eight perches, parish of Cut-Paw-Paw, allotment No. 5 of portion 1; bounded on the north by a road 1 chain wide, dividing it from portion No. 2, containing 568 acres, bearing west 10 chains; on the west by allotment No. 4, containing 46 acres 20 perches, bearing south 52 chains 49 links; on the south by a line parallel to and distant from the Harbour of Port Phillip 100 feet; and on the east by allotment No. 6, containing 41 acres 1 rood and 16 perches, bearing north 44 chains 49 links. Upset price £1 10s per acre.

53. Bourke, 46a. 3r. 12p., Forty-six acres three roods and twelve perches, parish of Cut-Paw-Paw, allotment No. 7 of portion 1; bounded on the north by a road 1 chain wide, dividing it from portion No. 2, containing 568 acres, bearing west 10 chains; on the west by allotment No. 6, containing 41 acres 1 rood 16 perches, bearing south 42 chains 84 links; on the south by a line parallel to and distant from the Harbour of Port Phillip 100 feet; and on the east by allotment No. 8, containing 53 acres 2 roods, bearing north 53 chains 99 links. Upset price £1 10s per acre.

54. Grant, 330, Three hundred and thirty acres, parish of Duneed, portion No. 15; bounded on the north by the Wauru Chain of Ponds; on the east by portions No. 18, containing 138 acres, and No. 14, containing 320 acres, being a line bearing south 92 chains; on the south by portion No. 11, containing 320 acres, being a line bearing west 40 chains; and on the west by portion No. 16, containing 245 acres, being a line bearing north 66 chains 25 links. Upset price £1 per acre.

55. Grant, 245, Two hundred and forty-five acres, parish of Duneed, portion No. 16; bounded on the north by the Wauru Chain of Ponds; on the east by portion No. 15, containing 330 acres, being a line bearing south 66 chains 25 links; on the south by portion No. 10, containing 320 acres, being a line bearing west 40 chains; and on the west by part of portion No. 9, containing 562 acres, being a line bearing north 63 chains to the Wauru Chain of Ponds. Upset price £1 per acre.

56. Grant, 287, Two hundred and eighty-seven acres, parish of Duneed, portion No. 19; bounded on the north by the Wauru Chain of Ponds; on the east by Crown Land being a line bearing south

83 chains; on the south by portion No. 13, containing 320 acres, being a line bearing west 40 chains; and on the west by portion No. 18, containing 188 acres, being a line bearing north 63 chains 64 links; reserving the use to the public of the road to Geelong passing through this land in a north-easterly direction at the south-east corner thereof. Upset price £1 per acre.

57. Bourke, 107a. 38p., One hundred and seven acres and thirty-eight perches, parish of Dousta Galla, allotment A of section 6; bounded on the north by a road 1 chain wide, which separates it from part of section 14, containing 660 acres, being a line bearing east 46 chains 90 links; on the east by a road 1 chain wide being a line bearing south 35 degrees, east 23 chains 65 links; on the south by allotment B, containing 134 acres 1 rood 14 perches, being a line bearing west 60 chains 35 links; and on the west by part of allotment No. 4 of section No. 7, containing 80 acres, being a line bearing north 20 chains. Upset price £1 per acre.

58. Bourke, 134a. 1r. 14p., One hundred and thirty-four acres one rood and fourteen perches, parish of Dousta Galla, allotment B of section 6; bounded on the north by allotment A, containing 107 acres and 38 perches, being a line bearing east 60 chains 35 links; on the east by a road 1 chain wide, being a line bearing S. 35 degrees 23 E. chains 65 links; on the south by allotment C, containing 157 acres 1 rood, being a line bearing west 74 chains; and on the west by part of allotment No. 4 of section 7, containing 80 acres; being a line bearing north 20 chains. Upset price £1 per acre.

59. Bourke, 157a. 1r., One hundred and fifty-seven acres and 1 rood, parish of Dousta Galla, allotment C of section 6, bounded on the north by allotment B, containing 134 acres 1 rood and 14 perches, being a line bearing east 74 chains; on the north-east and east by a road 1 chain wide, being lines bearing south 35 degrees east 12 chains 40 links, and south 10 chains; on the south by allotment D, containing 152 acres, being a line bearing west 80 chains; and on the west by part of allotment No. 5 of section 7, containing 60 acres, being a line bearing north 20 chains. Upset price £1 per acre.

60. Bourke, 152, One hundred and fifty-two acres, parish of Dousta Galla, allotment B of section 6; bounded on the north by allotment C, containing 157 acres and 1 rood, being a line bearing east 80 chains; on the east by a road 1 chain wide, which separates it from allotment No. 8 of section 5, containing fifty-two acres, and allotment No. 9 of section 5, containing 56

acres, being a line bearing south 19 chains; on the south by a road 1 chain wide, which separates it from part of section 3, containing 320 acres, being a line bearing west 80 chains; and on the west by part of allotment No. 5 of section 7, containing 60 acres, being a line bearing north 19 chains. Upset price £1 per acre.

61. Bourke, 176a. 1r., One hundred and seventy-six acres and one rood, parish of Dousta Galla, allotment A of section 9; bounded on the north by part of section 10, containing 588 acres, and allotment A of section 11, containing 316 acres, being a line bearing east 61 chains 50 links; on the east by a road 1 chain wide, which separates it from allotment B, containing 222 acres and 2 roods, and part of allotment C, containing 281 acres and 3 roods, being lines bearing south 40 degrees 24 minutes west 63 chains, and south 24 degrees 45 minutes east 21 chains 30 links; and on the south and west by the Salt Water River. Upset price £1 per acre.

62. Bourke, 222a. 2r., Two hundred and twenty-two acres and two roods, parish of Dousta Galla, allotment B of section 9; bounded on the north by a road 1 chain wide, which separates it from allotment B of section No. 11, containing 312 acres and 8 perches, being a line bearing east 38 chains 25 links; on the east by a road 1 chain wide, which separates it from part of section 8, containing 232 acres, being a line bearing south 40 chains; on the south by allotment C, containing 281 acres and 3 roods, being a line bearing west 73 chains; and on the west by a road 1 chain wide, which separates it from part of allotment A, containing 176 acres and 1 rood, being a line bearing north 40 degrees 24 minutes east 53 chains. Upset price £1 per acre.

63. Bourke, 281a. 3r., Two hundred and eighty-one acres and three roods, parish of Dousta Galla, allotment C of section 9; bounded on the north by allotment B, containing 222 acres and 2 roods, being a line bearing east 73 chains; on the east by a road 1 chain wide, which separates it from part of section No. 8, containing 343 acres, being a line bearing south 40 chains; on the south by part of Bray's brook Village Reserve, being a line bearing west 61 chains 50 links; and on the west by the Salt Water River; and a road 1 chain wide, which separates it from part of allotment A, containing 176 acres and 1 rood, being a line bearing north 24 degrees 45 minutes west 21 chains 20 links; and a line bearing north 40 degrees 24 minutes east 10 chains. Upset price £1 per acre.

64. Bourke, 316, Three hundred and sixteen acres, parish of Doutra Galla, allotment A of section 11; bounded on the north by allotment D of section 18, containing 180 acres and 3 roods, being a line bearing east 39 chains 50 links; on the east by a road 1 chain wide, which separates it from allotment B, containing 312 acres and 8 perches, being a line bearing south 80 chains; on the south by part of allotment A of section No 9, containing 176 acres and 1 rood, being a line bearing west 39 chains 50 links; and on the west by section 10, containing 588 acres, being a line bearing north 80 chains. Upset price £1 per acre.
65. Bourke, 312a. Or. 8p., Three hundred and twelve acres and eight perches, parish of Doutra Galla, allotment B of section 11; bounded on the north by allotment C of section 18, containing 162 acres and 3 roods, being a line bearing east 39 chains 50 links; on the east by section No. 12, containing 640 acres, being a line bearing south 79 chains; on the south by a road 1 chain wide, which separates it from allotment B of section 9, containing 222 acres and 2 roods, being a line bearing west 39 chains 50 links; and on the west by a road 1 chain wide, which separates it from allotment A, containing 316 acres, being a line bearing north 79 chains. Upset price £1 per acre.
66. Bourke, 145a. 1r. 24p., One hundred and forty-five acres one rood and twenty-four perches, parish of Doutra Galla, allotment C of section 13; bounded on the north by a road 1 chain wide, being a line bearing south 71 degrees east 21 chains 30 links; on the east by allotment D, containing 131 acres and 28 perches, being a line bearing south 69 chains; on the south by a road 1 chain wide, which separates it from allotment No. 3 of section 7, containing 105 acres, being a line bearing west 20 chains; and on the west by allotment B, containing 150 acres 3 roods and 24 perches, being a line bearing north 76 chains 40 links. Upset price £1 per acre.
67. Bourke, 131a. Or. 28p., One hundred and thirty-one acres and twenty-eight perches, parish of Doutra Galla, allotment D of section 13; bounded on the north by a road 1 chain wide, being a line bearing south 71 degrees east 12 chains, and south 74 degrees east 8 chains 90 links; on the east by part of section 14, containing 660 acres, being a line bearing south 62 chains 60 links; on the south by a road 1 chain wide, which separates it from allotment No. 4 of section 7, containing 80 acres, being a line bearing west 20 chains; and on the west by allotment C, containing 145 acres 1 rood and 24 perches, being a line bearing north 69 chains. Upset price £1 per acre.
68. Bourke, 193a. 3r., One hundred and ninety-three acres and three roods, parish of Doutra Galla, allotment A of section No. 17; bounded on the north by part of portion F of section 22, containing 147 acres 3 roods and 24 perches, being a line bearing east 40 chains; on the east by allotment B, containing 249 acres and 18 perches, being a line bearing south 56 chains 50 links; on the south by a road 1 chain wide, which separates it from allotment D, containing 121 acres, being lines bearing north 72 degrees west 8 chains 20 links, then north 73 degrees west 15 chains, then north 54 degrees west 11 chains, and north 81 degrees west 9 chains 70 links; and on the west by allotment B of section No. 18, containing 151 acres and 20 perches, being a line bearing north 40 chains 98 links. Upset price £1 per acre.
69. Bourke, 67a. 3r., Sixty-seven acres and 3 roods, parish of Doutra Galla, allotment C of section 17; bounded on the north by a road 1 chain wide, which separates it from allotment B, containing 249 acres and 18 perches, being lines bearing south 72 degrees east 1 chain 80 links, then south 87 degrees east 5 chains 12 links; then south 71 degrees east 20 chains 10 links; then south 71 degrees 30 minutes east 12 chains 84 links; and then south 73 degrees east 1 chain 50 links; on the east by a road 1 chain wide, which separates it from part of allotment A of sections Nos. 13 and 16, containing 173 acres 1 rood and 24 perches, being a line bearing south 10 chains 50 links; on the south by part of section No. 12, containing 640 acres, being a line bearing west 40 chains; and on the west by allotment D, containing 121 acres, being a line bearing north 22 chains 48 links. Upset price £1 per acre.
70. Bourke, 121, One hundred and twenty-one acres, parish of Doutra Galla, allotment D of section 17; bounded on the north by a road 1 chain wide, which separates it from allotment A, containing 193 acres and 3 roods, being lines bearing south 81 degrees east 9 chains 70 links, then south 54 degrees east 11 chains, then south 73 degrees east 15 chains, and then south 72 degrees east 8 chains 20 links; on the east by allotment C, containing 67 acres and 3 roods, being a line bearing south 22 chains 48 links; on the south by part of section No. 12, containing

640 acres, being a line bearing west 40 chains; and on the west by allotment C of section No. 18, containing 162 acres and 3 roods, being a line bearing north 38 chains. Upset price £1 per acre.

71. Bourke, 132a. 3r. 20p., One hundred and thirty-two acres three roods and twenty perches, parish of Douтта Galla, allotment A of section 18; bounded on the north by part of section 21, containing 640 acres, being a line bearing east 40 chains; on the east by allotment B, containing 151 acres and 20 perches, being a line bearing south 35 chains 56 links; on the south by a road 1 chain wide, which separates it from allotment D, containing 180 acres and 3 roods, being a line bearing north 83 degrees 45 minutes, west 40 chains 10 links; and on the west by part of the Keilor Village Reserve, being a line bearing north 30 chains 88 links. Upset price £1 per acre.

72. Bourke, 151a. Or. 20p., One hundred and fifty-one acres and twenty perches, parish of Douтта Galla, allotment B of section 18; bounded on the north by part of section 21, containing 640 acres, being a line bearing east 40 chains; on the east by allotment A of section 17, containing 193 acres and 3 roods, being a line bearing south 40 chains 98 links; on the south by a road 1 chain wide, which separates it from allotment C, containing 162 acres and 3 roods, being a line bearing north 81 degrees west 22 chains 30 links, and a line bearing north 83 degrees 45 minutes west 18 chains 10 links; and on the west by allotment A, containing 132 acres 3 roods and 20 perches, being a line bearing north 35 chains 56 links. Upset price £1 per acre.

73. Bourke, 162a. 3r., One hundred and sixty-two acres and three roods, parish of Douтта Galla, allotment C of section 18; bounded on the north by a road one chain wide, which separates it from allotment B, containing 151 acres and 20 perches, being a line bearing south 83 degrees 45 minutes east 17 chains 60 links, and a line bearing south 81 degrees east 22 chains 30 links; on the east by allotment D of section 17, containing 121 acres, being a line bearing south 38 chains; on the south by allotment B of section 11, containing 312 acres and 8 perches, being a line bearing west 59 chains 50 links; and on the west by a road 1 chain wide, which separates it from allotment D, containing 180 acres and 3 roods, being a line bearing north 43 chains 40 links. Upset price £1 per acre.

74. Bourke, 180a. 3r., One hundred

and eighty acres and three roods parish of Douтта Galla, allotment D of section 18; bounded on the north by a road 1 chain wide, which separates it from allotment A, containing 132 acres 3 roods and 20 perches, being a line bearing south 84 degrees 45 minutes east 39 chains 60 links; on the east by a road 1 chain wide, which separates it from allotment C, containing 162 acres and 3 roods, being a line bearing south 43 chains 42 links; on the south by allotment A of section 11, containing 316 acres, being a line bearing west 39 chains 50 links; and on the west by part of Keilor village reserve, being a line bearing north 43 chains 10 links. Upset price £1 per acre.

75. Bourke, 158, One hundred and fifty-eight acres, parish of Cut-Paw-Paw, portion A of section 6; bounded on the north by part of section 9, containing 640 acres, being a line bearing east 40 chains; on the east by portion B, containing 158 acres, being a line bearing south 39 chains 50 links; on the south by a road 1 chain wide, which separates it from portion C, containing 158 acres, being a line bearing west 40 chains; and on the west by part of section 5, containing 670 acres, being a line bearing north 39 chains 50 links. Upset price £1 per acre.

76. Bourke, 158, One hundred and fifty-eight acres, parish of Cut-Paw-Paw, portion B of section 6; bounded on the north by part of section 9, containing 640 acres, being a line bearing east 40 chains; on the east by portion No. 17 of section 7, containing 47 acres 1 rood and 37 perches, and portion No. 18 of section 7, containing 47 acres 2 roods, being a line bearing south 39 chains 50 links; on the south by a road 1 chain wide, which separates it from portion D, containing 158 acres, being a line bearing west 40 chains; and on the west by portion A, containing 158 acres, being a line bearing north 39 chains 50 links. Upset price £1 per acre.

77. Bourke, 158, One hundred and fifty-eight acres, parish of Cut-Paw-Paw, portion C of section 6; bounded on the north by a road 1 chain wide, which separates it from portion A, containing 158 acres, being a line bearing 40 chains; on the east by portion D, containing 158 acres, being a line bearing west 39 chains 50 links; on the south by part of section 3, containing 755 acres, being a line bearing west 40 chains; and on the west by part of section 5, containing 670 acres, being a line bearing north 39 chains 50 links. Upset price £1 per acre.

78. Bourke, 158, One hundred and

fifty-eight acres, parish of Cut-Paw-Paw, portion D, section 6, bounded on the north by a road 1 chain wide, which separates it from portion B, containing 158 acres, being a line bearing east 40 chains; on the east by portion No. 19 of section 7, containing 67 acres 3 roods and 34 perches; and portion No. 20 of section 7, containing 77 acres 3 roods 33 perches, being a line bearing south 39 chains 50 links; on the south by part of section 3, containing 75 acres, being a line bearing west 40 chains; and on the west by portion C, containing 158 acres, being a line bearing north 39 chains 50 links. Upset price £1 per acre.

79. Bourke, 47a. 1r. 37p., Forty-seven acres one rood and thirty-seven perches, parish of Cut-Paw-Paw, portion No. 17, of section 7, bounded on the north by part of section 8, containing 749 acres, being a line bearing east 21 chains 50 links; on the east by a road 1 chain wide, which separates it from portion No. 16, containing 119 acres, being a line bearing south 14½ degrees east 20 chains 48 links; on the south by portion 18, containing 57 acres 2 roods, being a line bearing west 26 chains 58 links; and on the west by part of portion B, section 6, containing 158 acres, being a line bearing north 19 chains 75 links. Upset price £1 10s. per acre.

80. Bourke, 57a. 2r., Fifty-seven acres and two roods, parish of Cut-Paw-Paw, portion No. 18, section 7, bounded on the north by portion No. 17, containing 47 acres 1 rood 37 perches, being a line bearing east 25 chains 58 links; on the east by a road 1 chain wide, which separates it from portion No. 16, containing 110 acres 3 roods 16 perches, being a line bearing south 14½ degrees east 20 chains 48 links; on the south by a road 1 chain wide, which separates it from portion No. 19, containing 67 acres 3 roods 34 perches, being a line bearing west 31 chains 65 links; and on the west by part of portion B, section 6, containing 158 acres, being a line bearing north 19 chains 75 links. Upset price £1 10s. per acre.

81. Bourke, 67a. 3r. 34p., Sixty-seven acres three roods and thirty-four perches, parish of Cut-Paw-Paw, portion No. 19, section 7, bounded on the north by a road 1 chain wide, which separates it from portion No. 18, containing 67 acres 2 roods, being a line bearing east 31 chains 87 links; on the east by a road 1 chain wide, which separates it from portion No. 14, containing 83 acres 2 roods 24 perches, being a line bearing south 14½ degrees east 20 chains 48 links; on the south by portion No. 20, containing 77 acres

3 roods 33 perches, being a line bearing west 36 chains 95 links; and on the west by part of portion D, section 6, containing 158 acres, being a line bearing north 19 chains 75 links. Upset price £1 10s. per acre.

82. Bourke, 77a. 3r. 33p., Seventy-seven acres three roods and thirty-three perches, parish of Cut-Paw-Paw, portion No. 20 of section 7, bounded on the north by portion No. 19, containing 67 acres 3 roods 34 perches, being a line bearing east 36 chains 95 links; on the east by a road 1 chain wide, which separates it from portion No. 13, containing 100 acres 3 roods 32 perches, being a line bearing south 14½ degrees east 20 chains 48 links; on the south by part of section 2, containing 568 acres, being a line bearing west 42 chains 1, and on the west by part of portion D, section 6, containing 158 acres, being a line bearing north 19 chains 75 links. Upset price £1 10s. per acre.

83. Bourke, 30. Thirty acres, parish of Cut-Paw-Paw, allotment No. 5, section 15, bounded on the north by part of allotment No. 4, containing 63 acres, being a line bearing east 26 chains to the Salt Water River, towards the north by that river, easterly to a road 1 chain wide; on the south-east and south by that road, which separates it from allotment No. 6, containing 61 acres 3 roods 6 perches, being lines bearing south-west 7 chains 35 links, then west 39 chains 20 links; and on the west by a line bearing north 11 chains. Upset price £2 per acre.

84. Bourke, 51a. 3r. 6p., Fifty-one acres three roods and six perches, parish of Cut-Paw-Paw, allotment No. 6 of section 15, bounded on the north by a road 1 chain wide, which separates it from allotment No. 5, containing 30 acres, being lines bearing east 39 chains 60 links, then north-east 8 chains 35 links to the Salt Water River; on the north-east by the Salt Water River, south-easterly; on the south by allotment No. 7, containing 48 acres 1 rood and 15 perches, being a line bearing west 68 chains 15 links; and on the west by a line bearing north 7 chains, dividing the same from part of portion No. 15. Upset price £1 10s. per acre.

85. Bourke, 48a. 1r. 15p., Forty-eight acres one rood and fifteen perches, parish of Cut-Paw-Paw, allotment No. 7 of section 15, bounded on the north by allotment No. 6, containing 51 acres 3 roods and 6 perches, being a line bearing east 68 chains 15 links; on the east by the Salt Water River, southerly; on the south by allotment No. 8, containing 42 acres 3 roods and 10 perches,

being a line bearing west 68 chains 65 links; and on the west by a line bearing north 7 chains, dividing the same from part of portion No. 15. Upset price £1 10s. per acre.

86. Bourke, 42a. 3r. 10p., Forty-two acres three roods and ten perches, parish of Cut-Paw-Paw; allotment No. 8, section 15; bounded on the north by allotment No. 7, containing 48 acres 1 rood and 15 perches, being a line bearing east 68 chains 65 links; on the east and part of the south by the Salt Water River southerly and westerly; on the remainder of the south by allotment No. 9, containing 32 acres and 1 rood, being a line bearing west 49 chains; and on the west by a line bearing north 7 chains, dividing it from part of portion No. 15. Upset price £1 10s. per acre.

87. Bourke, 32a. 1r., Thirty-two acres and 1 rood, parish of Cut-Paw-Paw; allotment No. 9 of section 13; bounded on the north by allotment No. 8, containing 42 acres 3 roods and 10 perches, being a line bearing east 49 chains; on the east by the Salt Water River southerly; on the south by Footscray Village Reserve, being a line bearing west 44 chains 50 links; and on the west by a line bearing north 7 chains, dividing it from part of portion No. 15. Upset price £2 per acre.

88. Bourke, 100, One hundred acres, parish of Cut-Paw-Paw; allotment No. 8, section 20; bounded on the north by the Salt Water River easterly; on the east by a line bearing south 49 chains 50 links; on the south by part of section 16, containing 640 acres, being a line bearing west 20 chains 50 links; and on the west by part of Bray Brook village reserve, being a line bearing north 50 chains. Upset price £1 per acre.

89. Bourke, 49a. 1r., Forty-nine acres and 1 rood, parish of Prahran; portion No. 23; bounded on the north and north-east by Kooyong Koot, or Gardner's Creek easterly and south-easterly; on the east by a line bearing south 28 chains 50 links; on the south by a line bearing west 12 chains 86 links; and on the west by portion No. 23A, containing 96 acres and 1 rood, bearing north 39 chains 70 links to Kooyong Koot or Gardner's Creek aforesaid. Upset price £1 10s. per acre.

90. Bourke, 96a. 1r., Ninety-six acres one rood, parish of Prahran; portion No. 23 A; bounded on the north by a road 1 chain wide, which separates it from portion No. 22, containing 55 acres, bearing north 89 degrees east 20 chains 86 links; on the north-east by Kooyong Koot or Gardner's Creek south-

easterly; on the east by a line bearing south 39 chains 70 links, dividing it from portion No. 23, containing 49 acres and 1 rood; on the south by a line bearing west 22 chains 54 links; and on the west by portion No. 24, containing 72 acres and 8 perches, bearing north 42 chains 65 links. Upset price £1 10s. per acre.

91. Bourke, 72a. 8p., Seventy-two acres and eight perches, parish of Prahran; portion No. 24; bounded on the north by a road 1 chain wide, which separates it from portion No. 21, containing 60 acres, bearing north 89 degrees east 16 chains 95 links; on the east by portion No. 23 A, containing 96 acres and 1 rood, bearing south 42 chains 65 links; on the south by a line bearing west 16 chains 95 links; and on the west by a road 1 chain wide, which separates it from portion No. 25, containing 84 acres 1 rood and 24 perches, bearing north 42 chains 37 links. Upset price £1 10s. per acre.

92. Bourke, 84a. 1r. 24p., Eighty-four acres one rood and twenty-four perches, parish of Prahran; portion No. 25; bounded on the north by a road 1 chain wide, which separates it from portion No. 20; containing 65 acres, bearing north 89 degrees east 20 chains; on the east by a road 1 chain wide, which separates it from portion No. 24, containing 72 acres and 8 perches, bearing south 42 chains 35 links; on the south by a line bearing west 20 chains; and on the west by portion No. 26, containing 71 acres 1 rood and 5 perches, bearing north 42 chains 5 links. Upset price £1 10s. per acre.

93. Bourke, 71a. 1r. 5p., Seventy-one acres one rood and five perches, parish of Prahran; portion No. 26; bounded on the north by a road 1 chain wide, which separates it from portion No. 19, containing 65 acres, bearing north 89 degrees east 17 chains; on the east by portion No. 25, containing 84 acres 1 rood and 24 perches, bearing south 42 chains 5 links; on the south by a line bearing west 17 chains; and on the west by a road 1 chain wide, which separates it from portion No. 27, containing 55 acres and 38 perches, bearing north 41 chains 81 links. Upset price £1 10s. per acre.

94. Bourke, 54a. 3Sp., Fifty-four acres and thirty-eight perches, parish of Prahran; portion No. 27; bounded on the north by a road 1 chain wide, which separates it from portion No. 18, containing 60 acres, bearing north 89 degrees east 13 chains; on the east by a road 1 chain wide, which separates it from portion No. 26, containing 71 acres 1 rood and 5 perches, bearing

south 41 chains 81 links; on the south by a line bearing west 13 chains; and on the west by portion No. 28, containing 54 acres 3 roods and 15 perches, bearing north 41 chains 64 links. Upset price £1 10s. per acre.

95. Bourke, 54a. 3r. 15p., Fifty-four acres three roods and fifteen perches, parish of Prahran, portion No. 28; bounded on the north by a road 1 chain wide, which separates it from portion No. 17, containing 78 acres, bearing north 89 degrees east 13 chains 20 links; on the east by portion No. 27, containing 54 acres and 38 perches, bearing south 41 chains 64 links; on the south by a line bearing west 13 chains 20 links; and on the west by portion No. 29, containing 53 acres 3 roods and 7 perches, bearing north 41 chains 47 links. Upset price £1 10s. per acre.

96. Bourke, 53a. 3r. 7p., Fifty-three acres three roods and seven perches, parish of Prahran, portion No. 29; bounded on the north by a road 1 chain wide, which separates it from portion No. 16, containing 70 acres, bearing north 89 degrees east 13 chains; on the east by portion No. 28, containing 54 acres 3 roods and 15 perches, bearing south 41 chains 47 links; on the south by a line bearing west 13 chains; and on the west by a road 1 chain wide, which separates it from portion No. 30, containing 55 acres 3 roods and 19 perches, bearing north 41 chains 30 links. Upset price £1 10s. per acre.

97. Bourke, 55a. 3r. 19p., Fifty-five acres three roods and nineteen perches, parish of Prahran, portion No. 30; bounded on the north by a road 1 chain wide, which separates it from portion No. 15, containing 73 acres, bearing north 89 degrees east 13 chains 56 links; on the east by a road 1 chain wide, which separates it from portion No. 29, containing 53 acres 3 roods and 7 perches, bearing south 41 chains 30 links; on the south by a line bearing west 13 chains 56 links; and on the west by portion No. 31, containing 53 acres 1 rood 12 perches, bearing north 41 chains 11 links. Upset price £1 10s. per acre.

98. Bourke, 53a. 1r. 12p., Fifty-three acres one rood and 12 perches, parish of Prahran, portion No. 31; bounded on the north by a road 1 chain wide, which separates it from portion No. 14, containing 63 acres, bearing north 89 degrees east 13 chains; on the east by portion No. 30, containing 55 acres 3 roods 19 perches, bearing south 41 chains 11 links; on the south by a line bearing west 13 chains; and on the west by portion No. 32, containing

52 acres and 13 perches, bearing north 40 chains 94 links. Upset price £1 10s. per acre.

99. Bourke, 52a. 0r. 13p., Fifty-two acres and thirteen perches, parish of Prahran, portion No. 32; bounded on the north by a road 1 chain wide, which separates it from portion No. 13, containing 60 acres, bearing north 89 degrees east 12 chains 75 links; on the east by portion No. 31, containing 53 acres 1 rood 12 perches, bearing south 40 chains 94 links; on the south by a line bearing west 12 chains 75 links; and on the west by a road 1 chain wide, which separates it from portion No. 33, containing 52 acres 3 roods 13 perches, bearing north 40 chains 77 links. Upset price £1 10s. per acre.

100. Bourke, 52a. 3r. 13p. Fifty-two acres three roods and thirteen perches parish of Prahran, portion No. 33; bounded on the north by a road 1 chain wide, which separates it from portion No. 11, containing 20 acres and 2 roods, and No. 12, containing 34 acres, bearing north 89 degrees, east 13 chains; on the east by a road 1 chain wide, which separates it from portion No. 32, containing 52 acres and 13 perches, bearing south 40 chains 77 links; on the south by a line bearing west 13 chains; and on the west by portion No. 34, containing 52 acres 1 rood 39 perches, bearing north 40 chains 51 links. Upset price £1 10s. per acre.

101. Bourke, 52a. 1r. 39p., Fifty-two acres one rood; and thirty-nine perches; parish of Prahran, portion No. 34; bounded on the north by a road 1 chain wide, which separates it from portion No. 9, containing 21 acres and 2 roods; and portion No. 10, containing 21 acres and 2 roods, bearing north 89 degrees east 13 chains; on the east by portion No. 33, containing 52 acres 3 roods 13 perches, bearing south 40 chains 51 links; on the south by a line bearing west 13 chains; and on the west by portion No. 35, containing 52 acres and 25 perches, bearing north 40 chains 25 links. Upset price £1 10s. per acre.

102. Bourke, 52a. 0r. 25p., Fifty-two acres and twenty-five perches, parish of Prahran, portion No. 35; bounded on the north by a road 1 chain wide, which separates it from portion No. 7, containing 18 acres 2 roods, and portion No. 8, containing 20 acres, bearing north 89 degrees, east 13 chains; on the east by portion No. 34, containing 52 acres 1 rood 39 perches, bearing south 40 chains 25 links; on the south by a line bearing west 13 chains; and on the west by a road 1 chain wide,

which separates it from portion No. 36 containing 52 acres, bearing north 40 chains. Upset price, £1 10s. per acre.

103. Bourke, 52, Fifty-two acres, parish of Prahran, portion No. 36; bounded on the north by a road 1 chain wide, which separates it from portion No. 5, containing 19 acres, and portion No. 6, containing 17 acres and 3 roods, bearing east 13 chains; on the east by a road 1 chain wide, which separates it from portion No. 35, containing 52 acres and 25 perches, bearing south 40 chains; on the south by a line bearing west 13 chains; and on the west by portion No. 37, containing 51 acres 3 roods and 8 perches, bearing north 40 chains. Upset price £1 10s per acre.

104. 51a. 3r. 8p., Fifty-one acres three roods and eight perches, parish of Prahran, portion No. 37; bounded on the north by a road 1 chain wide, which separates it from portion No. 3, containing 20 acres, and portion No. 4, containing 19 acres and 2 roods, bearing east 12 chains 95 links; on the east by portion No. 36, containing 52 acres, bearing south 40 chains; on the south by a line bearing west 12 chains 95 links; and on the west by portion No. 38, containing 53 acres, bearing north 40 chains. Upset price £1 10s. per acre.

105. Bourke, 53, Fifty-three acres, parish of Prahran, portion No. 38; bounded on the north by a road 1 chain wide, which separates it from portion No. 1, containing 27 acres 3 roods; and portion No. 2, containing 22 acres 3 roods, bearing east 13 chains 25 links; on the east by portion No. 37 containing 51 acres 3 roods and 8 perches bearing south 40 chains; on the south by a line bearing west 13 chains 25 links; and on the west by a road 1 chain wide, which separates it from South Melbourne Reserve, bearing north 40 chains. Upset price £1 10s. per acre.

106. Bourke, 28, Twenty-eight acres, parish of Jika Jika, Richmond, near Melbourne, portion No. 41; bounded on the south by portion No. 34, containing 28 acres, bearing west 19 chains 50 links; on the west by portion No. 40, containing 28 acres, bearing north 14 chains 50 links; on the north by portion No. 44, containing 27 acres, bearing east 19 chains 50 links; and on the east by a road 1 chain wide, which separates it from parts of portions Nos. 33 and 42. Upset price £5 per acre.

107. Bourke, 27, Twenty-seven acres, parish of Jika Jika, Richmond, near Melbourne, portion No. 44; bounded on the south by portion No. 41, con-

taining 28 acres, bearing west 19 chains 50 links; on the west by portion No. 45, containing 27 acres, bearing north 14 chains; on the north by a road 1 chain wide, which separates it from portion No. 62, and part of No. 61, bearing east 19 chains 50 links; and on the east by a road 1 chain wide, which separates it from portion No. 43, and part of No. 42, bearing south 14 chains. Upset price £5 per acre.

108. Grant, 34a. 1r. 2p, Thirty-four acres one rood and two perches, parish of Moolap, portion 1 of section 4; bounded on the north by a road 1 chain wide, bearing 100 degrees 30 minutes 30 chains and 48 links; on the east by a road 1 chain wide, bearing south 8 chains 65 links; on the south by portion No. 2, containing 30 acres, bearing west 30 chains; and on the west by part of east boundary of the Geelong Reserve, bearing north 14 chains 18 links. Upset price £2 per acre.

109. Grant, 30, Thirty acres, parish of Moolap, portion No. 2 of section 4; bounded on the north by portion No. 1, containing 34 acres 1 rood and 2 perches, bearing east 30 chains; on the east by a road 1 chain wide, bearing south 10 chains; on the south by portion No. 3, containing 30 acres, bearing west 30 chains; and on the west by part of the east boundary of the Geelong Reserve, bearing north 10 chains. Upset price £2 per acre.

110. Grant, 30, Thirty acres, parish of Moolap, portion No. 3 of section 4; bounded on the north by portion No. 2, containing 30 acres, bearing east 30 chains; on the east by a road 1 chain wide, bearing south 10 chains; on the south by portion No. 4, containing 30 acres, bearing west 30 chains; and on the west by part of the east boundary of the Geelong Reserve, bearing north 10 chains. Upset price £2 per acre.

111. Grant, 1, One acre, parish unnamed, near Geelong, allotment No. 2 on the east bank of the River Barwon, near the Breakwater; bounded on the north by allotment No. 1, containing 1 acre, being a line bearing north 84 degrees east 5 chains; on the east by a line bearing south 6 degrees east 2 chains; on the south by allotment No. 3, containing 1 acre, being a line bearing south 84 degrees west 5 chains; and on the west by the River Barwon northerly. Upset price £25 per acre.

112. Grant, 1, One acre, parish of Geelong, near Geelong, allotment No. 3 on the east bank of the River Barwon, near the Breakwater; bounded on the north by allotment No. 2, containing 1 acre, being a line bearing north 84 degrees east 5 chains; on the east by a line bearing south 6 degrees east 2

chains; on the south by allotment No. 4, containing 1 acre, being a line bearing south 84 degrees west 5 chains; and on the west by the River Barwon northerly. Upset price £25 per acre.

113. Grant, 1, One acre, parish of Geelong, near Geelong; allotment No. 4, on the east bank of the River Barwon, near the Breakwater; bounded on the north by allotment No. 3, containing 1 acre, being a line bearing north 84 degrees east 5 chains; on the east by a line bearing south 6 degrees east 2 chains; on the south by allotment No. 5, containing 1 acre, being a line bearing south 84 degrees west 5 chains; and on the west by the River Barwon northerly. Upset price £25 per acre.

114. Grant, 1, One acre, parish of Geelong, near Geelong; allotment No. 5, on the east bank of the River Barwon, near the Breakwater; bounded on the north by No. 4; containing 1 acre, being a line bearing north 84 degrees east 5 chains; on the east by a line bearing south 6 degrees east 2 chains; on the south by allotment No. 6, containing 1 acre and 3 perches, being a line bearing south 84 degrees west 5 chains; and on the west by the River Barwon northerly. Upset price £25 per acre.

115. Grant, 1a. 0r. 3p., One acre and three perches; parish of Geelong, near Geelong, allotment No. 6, on the east bank of the River Barwon, near the Breakwater; bounded on the north by allotment No. 5, containing 1 acre, being a line bearing north 84 degrees east 5 chains; on the east by a line bearing south 6 degrees east 2 chains; on the south by allotment No. 7, containing 1 acre and 8 perches, bearing south 84 degrees west 5 chains 10 links; and on the west by the River Barwon northerly. Upset price £25 per acre.

116. Grant, 1a. 0r. 8p., One acre and eight perches, parish of Geelong, near Geelong, allotment No. 7, on the east bank of the River Barwon, near the Breakwater; bounded on the north by allotment No. 6, containing 1 acre and 3 perches, being a line bearing north 84 degrees east 5 chains 10 links; on the east by a line bearing south 6 degrees east 2 chains; on the south by allotment No. 8, containing 1 acre and 22 perches, being a line bearing south 84 degrees west 5 chains 45 links; and on the west by the River Barwon northerly. Upset price £25 per acre.

117. Grant, 1a. 0r. 22p., One acre and twenty-two perches, parish of Geelong, near Geelong, allotment No. 8 on the east bank of the River Barwon, near the Breakwater; bounded on the north by allotment No. 7, containing 1 acre and 8 perches, being a line bearing north 84 degrees east 5 chains 45 links;

on the east by a line bearing south 6 degrees east 2 chains; on the south by allotment No. 9, containing 3 roods and 30 perches, being a line bearing south 84 degrees west 5 chains 97 links; and on the west by the River Barwon northerly. Upset price £25 per acre.

118. Grant, 3r. 30p., Three roods and thirty perches, parish of Geelong, near Geelong allotment No. 9, on the east bank of the river Barwon; near the Breakwater; bounded on the north by allotment No. 8, containing 1 acre and 22 perches, being a line bearing north 84 degrees east 5 chains 97 links; on the east by a line bearing south 6 degrees east 1 chain 50 links; on the south by a line bearing south 84 degrees west 6 chains 50 links; and on the west by the river Barwon northerly. Upset price £25 per acre.

119. Grant, 4a. 1r. 10p., Four acres one rood and ten perches, parish of Geelong, near Geelong, allotment No. 2 on the west bank of the Barwon river, near the Breakwater; bounded on the north by allotment No. 1, containing 3 acres 2 roods and 30 perches, being a line bearing east 13 chains 35 links; on the east by the river Barwon southerly; on the south by allotment No. 3, containing 4 acres 3 roods and 3 perches, being a line bearing west 13 chains 74 links; and on the west by a line bearing north 3 chains 50 links. Upset price £25 per acre.

N.B. Reserving to the public use a road 1 chain wide, the area of which has been deducted from the total area extending across the allotment in a north-easterly direction, near the north-west corner of the same.

120. Grant, 4a. 3r. 3p., Four acres three roods and three perches, parish of Geelong, near Geelong, allotment No. 3, on the west bank of the Barwon river, near the breakwater; bounded on the north by allotment No. 2, containing 4 acres 1 rood and 10 perches, being a line bearing east 13 chains 74 links; easterly, westerly, and southerly, by the river Barwon; on the south by allotment No. 4, containing 3 acres 2 roods and 5 perches, being a line bearing west 10 chains 38 links; and on the west by a line bearing north 3 chains. Upset price £25 per acre.

121. Grant, 3a. 2r. 5p., Three acres two roods and five perches, parish of Geelong, near Geelong, allotment No. 4, on the west bank of the Barwon river, near the breakwater; bounded on the north by allotment No. 3, containing 4 acres 3 roods and 3 perches, being a line bearing east 10 chains 38 links; on the east by the river Barwon southerly; on the south by allotment No. 5, containing 3 acres 1 rood and 23 perches, being

a line bearing west 9 chains 80 links; and on the west by a line north 3 chains 50 links. Upset price £25 per acre.

122. 3a. 1r. 23p. Three acres one rood and twenty-three perches, parish of Geelong, near Geelong, allotment No. 5, on the west bank of the Barwon river, near the breakwater; bounded on the north by allotment No. 4, containing 3 acres 2 roods and 5 perches, being a line bearing east 9 chains 80 links; on the east by the Barwon river southerly; on the south by allotment No. 6, containing 2 acres, being a line bearing west 9 chains 60 links; and on the west by a line bearing north 3 chains 50 links. Upset price £25 per acre.

123. Grant, 2. Two acres, parish of Geelong, near Geelong, allotment No. 6, on the west bank of the Barwon river, near the breakwater; bounded on the north by allotment No. 5, containing 3 acres 1 rood and 23 perches, being a line bearing east 9 chains 60 links; on the east by the River Barwon southerly, on the south by the Waurin chain of ponds westerly, being part of the southern boundary of the Geelong reserve; and on the west by a line bearing north 4 chains 10 links. Upset price £25 per acre.

124. Grant, 3a. 3r. Three acres and three roods; parish unnamed, near Geelong, allotment No. 1, on the west bank of the river Barwon, opposite the Breakwater allotments; bounded on the north by the Waurin chain of ponds easterly; on the east by the river Barwon southerly; on the south by allotment No. 2, containing 3 acres 2 roods and 33 perches, being a line bearing west 12 chains 8 links; and on the west by a line bearing north 1 chain 20 links. Upset price £25 per acre.

125. Grant, 3a. 2r. 33p. Three acres two roods and thirty-three perches, parish unnamed, near Geelong, allotment No. 2, on the west bank of the river Barwon, opposite the Breakwater allotments; bounded on the north by allotment No. 1, containing 3 acres and 3 roods, being a line bearing east 12 chains 8 links; on the east by the river Barwon southerly; on the south by allotment No. 3, containing 5 acres 1 rood and 7 perches, being a line bearing west 13 chains 62 links; and on the west by a line bearing north three chains. Upset price £25 per acre.

126. Grant, 5a. 1r. 7p. Five acres one rood and seven perches, parish unnamed, near Geelong, allotment No. 3; on the west bank of the river Barwon; bounded on the north by allotment No. 2, containing 3 acres 2 roods and 33 perches, being a line bearing east 13 chains 62 links; on the east by the

river Barwon southerly; on the south by a line bearing west 15 chains; and on the west by a line bearing north 3 chains 70 links. Upset price £25 per acre.

127. Bourke, 331a. 2r. Three hundred and thirty-one acres and two roods, parish of Yuroke, portion S of section 11; bounded on the north by portion X, containing 328 acres, being a line bearing east 82 chains; on the east by portion T, containing 339 acres 3 roods, being a line southerly 41 chains 40 links; on the south by portion 9, containing 328 acres, and portion R, containing 314 acres, being a line bearing west 80 chains; and on the west by the parish boundary line of Bulla Bulla, being a line bearing north 40 chains 50 links. Upset price £1 per acre.

128. Bourke, 328. Three hundred and twenty-eight acres, parish of Yuroke, portion X of section 11; bounded on the north by portion No 19, being a line bearing east 82 chains; on the east by portion W, containing 318 acres 1 rood, being a line southerly 39 chains 60 links; on the south by portion S, containing 331 acres 2 roods, being a line bearing west 82 chains; and on the west by the parish boundary line of Bulla Bulla, being a line bearing north 40 chains 50 links. Upset price £1 per acre.

129. Bourke, 326a. 2r. Three hundred and twenty-six acres and two roods, parish of Cut Paw Paw, allotment A of section 22; bounded on the north and east by the Salt Water River, easterly and southerly; on the south by allotment B, containing 353 acres 3 roods and 20 perches, being a line bearing west 71 chains; and on the west by the parish boundary line, bearing north, 70 chains to the Salt Water River. Upset price £1 per acre.

130. Bourke, 353a. 3r. 20p. Three hundred and fifty-three acres three roods and twenty perches, parish of Cut Paw Paw, allotment B of section 22; bounded on the north by allotment A, containing 326 acres 2 roods, being a line bearing east 71 chains; on the east by the Salt Water River southerly; on the south by part of Bray Brook Village reserve and section 19, containing 640 acres, being a line bearing west 98 chains; and on the west by the parish boundary line, bearing north 44 chains, reserving for public use a road 1 chain wide, which passes through the land in a southerly direction from Solomon's ford, at the easternmost side of the same. Upset price £1 per acre.

131. Bourke, 375a. 0r. 16p. Three hundred and seventy-five acres and sixteen perches, parish of Maribyrnong, by the

allotment A of section 16; bounded on the east and north by a road 1 chain wide, which separates it from part of allotment E, containing 80 acres 3 roods and 15 perches, allotment D, containing 92 acres 3 roods, allotment C containing 121 acres 3 roods, and allotment B containing 179 acres and 3 roods, being lines bearing north 67 degrees west, 6 chains 50 links; then north 52 degrees west, 11 chains; then north 49½ degrees west, 65 chains 60 links; and then north 83 degrees west, 40 chains; on the west by part of section No. 17, containing 640 acres, being a line bearing south 57 chains 14 links; and on the south by section 13, containing 867 acres, and part of the Keilor Village reserve, being a line bearing east 103 chains 27 links. Upset price £1 per acre.

132. Bourke, 179a. 3r., One hundred and seventy-nine acres and three roods, parish of Maribyrnong, allotment B of section 16; bounded on the north by allotment D, section 28, containing 116 acres, being a line bearing east 17 chains 35 links; on the west by a line north 1 chain 60 links, also dividing it from part of allotment D, to the Salt Water River; on the north by that river easterly; on the east by allotment C, containing 121 acres and 3 roods, being a line bearing south 50 chains 80 links; on the south by a road 1 chain wide, which separates it from part of allotment A, containing 375 acres and 16 perches, being lines bearing north 49½ degrees west, 28 chains 10 links; and then north 83 degrees west, 40 chains; and again on the west by a road 1 chain wide, which separates it from part of section 17, containing 640 acres, being a line bearing north 21 chains 84 links. Upset price £1 per acre.

133. Bourke, 121a. 3r., One hundred and twenty-one acres and three roods, parish of Maribyrnong, allotment C of section 16; bounded towards the north and east by the Salt Water River, easterly and southerly; on the east by allotment D, containing 92 acres and 3 roods, being a line bearing south 52 chains 50 links; on the south by a road 1 chain wide, which separates it from part of allotment A, containing 375 acres and 16 perches, being a line bearing north 49½ degrees west, 24 chains; and on the west by allotment B containing 179 acres and 3 roods, being a line bearing north 50 chains 80 links, to the Salt Water River. Upset price £1 per acre.

134. Bourke, 92a. 3r., Ninety-two acres and three roods, Parish of Maribyrnong, allotment D of section 16; bounded towards the north-east by the Salt Water River south easterly; on the east by allotment E, containing 80 acres

3 roods and 15 perches, being a line bearing south 46 chains 50 links, on the south by a road 1 chain wide, which separates it from part of allotment A, containing 375 acres and 16 perches, being lines bearing north 52 degrees west, 11 chains; north 49½ degrees west, 13 chains 50 links; and on the west by allotment C, containing 121 acres and 3 roods, being a line bearing north 52 chains 50 links, to the Salt Water River. Upset price £1 10s. per acre.

135. Bourke, 80a. 3r. 15p., Eighty acres three roods and fifteen perches, parish of Maribyrnong, allotment E of section 16; bounded on the north by the Salt Water River, easterly; on the east by a road 1 chain wide, which separates it from allotment H, containing 27 acres 3 roods and 10 perches, allotment I containing 45 acres and 2 roods, allotment J, containing 49 acres and 10 perches, and allotment K, containing 41 acres and 12 perches, being a line bearing south 52 chains 70 links; on the south by part of the Keilor reserve, being a line bearing west 7 chains, and a road 1 chain wide bearing north 67 degrees west, 9 chains 35 links; and on the west by allotment D, containing 92 acres and 3 roods, being a line bearing north 46 chains 50 links to the Salt Water River. Upset price £1 10s. per acre.

136. Bourke, 19a. 2r., Nineteen acres two roods, parish of Maribyrnong, allotment F of section 16; bounded towards the west and north-west by the Salt Water River northerly and north-easterly; on the east by allotment G, containing 22 acres and 20 perches, being a line bearing south 20 chains 15 links; on the south by a road 1 chain wide, which separates it from part of allotment H, containing 27 acres 3 roods and 10 perches, being a line bearing west 8 chains 90 links to the Salt Water River. Upset price £2 per acre.

137. Bourke, 22a. 0r. 20p., Twenty-two acres and twenty perches, parish of Maribyrnong, allotment G of section 16; bounded towards the north-east and east by the Salt Water River, south-easterly and southerly; on the south by part of allotment H, containing 27 acres 3 roods and 10 perches, being a line bearing west 15 chains 90 links; and on the west by allotment F, containing 19 acres and 2 roods, being a line bearing north 21 chains 15 links, to the Salt Water River. Upset price £2 per acre.

138. Bourke, 27a. 3r. 10p., Twenty-seven acres three roods and ten perches, parish of Maribyrnong, allotment H, of section 16; bounded on the north by a road 1 chain wide, which separates it from allotment F, containing 19 acres 2 roods, bearing east 8 chains 90 links; and a line bearing east 15 chains 90

links, dividing it from allotment G, containing 22 acres 20 perches; on the east by the Salt Water River, southerly; on the south by allotment I, containing 45 acres 2 roods, being a line bearing west 21 chains 50 links; and on the west by a road 1 chain wide, which separates it from part of allotment E, containing 80 acres 3 roods and 15 perches, being a line bearing north 13 chains. Upset price £2 per acre.

139. Bourke, 45a. 2r., Forty-five acres two roods, parish of Maribyrnong, allotment I of section 16; bounded on the north by allotment H, containing 27 acres 3 roods and 10 perches, being a line bearing east 21 chains 50 links; on the north-east by the Salt Water river south-easterly; on the south by allotment J, containing 49 acres and 10 perches, being a line bearing west 44 chains; and on the west by a road 1 chain wide, which separates it from part of allotment E, containing 80 acres 3 roods and 15 perches, being a line bearing north 13 chains. Upset price £1 10s per acre.

140. Bourke, 49a. Or. 10p., Forty-nines acres and ten perches, parish of Maribyrnong, allotment J of section 16; bounded on the north by allotment I, containing 45 acres and 2 roods, being a line bearing east 44 chains towards the south-east by the Salt Water River south-westerly; on the south by allotment K, containing 41 acres and 12 perches, being a line bearing west 28 chains 40 links; and on the west by a road 1 chain wide, which separates it from part of allotment E, containing 80 acres 3 roods and 15 perches, being a line bearing north 13 chains. Upset price £1 10s per acre.

141. Bourke, 41a. Or. 12p., Forty-one acres and twelve perches, parish of Maribyrnong, allotment K of section 16; bounded on the north by allotment J, containing 49 acres and 10 perches, being a line bearing east 28 chains 40 links; on the east by the Salt Water River southerly; on the south by part of the Keilor Village Reserve, being a line bearing west 34 chains 80 links; and on the west by a road 1 chain wide, which separates it from part of allotment E, containing 80 acres 3 roods and 15 perches, being a line bearing north 13 chains. Upset price £1 10s. per acre.

142. Bourke, 441., Four hundred and forty-one acres, parish of Maribyrnong, allotment A of section 27; bounded towards the north-east and north by the Salt Water River south-easterly and easterly; on the east by allotment B,

containing 456 acres, being a line bearing south 114 chains; on the south by part of section 18, containing 640 acres, being a line bearing west 40 chains; and on the west by section 26, containing 40 acres, and section 29 containing 608 acres, being a line bearing 133 chains to the Salt Water River. Upset price £1 per acre.

143. Bourke, 456, Four hundred and fifty-six acres, parish of Maribyrnong, allotment B of section 27; bounded on the north by the Salt Water River easterly; on the east by allotment A of section 28, containing 518 acres and 1 rood, being a line bearing south 118 chains; on the south by part of section 18, containing 640 acres, being a line bearing west 40 chains; and on the west by allotment A, containing 441 acres, being a line bearing north 114 chains to the Salt Water River. Upset price £1 per acre.

144. Bourke, 160, One hundred and sixty acres, parish of Nillumbik, portion No. 1 of section 15; bounded on the north by a line bearing east 80 chains; on the east by part of portion No. 16, containing 640 acres, being a line bearing south 20 chains; on the south by portion No. 2, containing 160 acres, being a line bearing west 80 chains; and on the west by F. D. Wickham's 1060 acres, being a line bearing north 20 chains. Upset price £1 per acre.

145. Bourke, 160, One hundred and sixty acres, parish of Nillumbik, portion No. 2 of section 15; bounded on the north by portion No. 1, containing 160 acres, being a line bearing east 80 chains; on the east by part of portion No. 16, containing 640 acres, being a line bearing south 20 chains; on the south by portion No. 3, containing 160 acres, being a line bearing west 80 chains; and on the west by F. D. Wickham's 1060 acres, being a line bearing north 20 chains. Upset price £1 per acre.

146. Bourke, 160, One hundred and sixty acres, parish of Nillumbik, portion No. 3 of section 15; bounded on the north by portion No. 2, containing 160 acres, being a line bearing east 80 chains; on the east by part of portion No. 16, containing 640 acres, being a line bearing south 20 chains; on the south by portion No. 4, containing 160 acres, being a line bearing west 80 chains; and on the west by F. D. Wickham's 1060 acres, being a line bearing north 20 chains. Upset price £1 per acre.

Given under my hand and the Seal
of the Colony, at Government

House, Sydney, this twenty-third day of May, in the Year of Our Lord one thousand eight hundred and forty-nine, and in the twelfth year of Her Majesty's Reign.

(L.S.) CHS. A. FITZ ROY.

By His Excellency's Command,
E. DEAS THOMSON.
GOD SAVE THE QUEEN.

PROCLAMATION.

By His Excellency Sir Charles Augustus Fitz Roy, Knight Companion of the Royal Hanoverian Guelphic Order, Captain-General and Governor-in-Chief, of the Territory of New South Wales and its dependencies, and Vice-Admiral of the same, &c., &c., &c.

IN pursuance of the authority in me vested by a certain Act of the Imperial Parliament of Great Britain and Ireland, passed in the fifth and sixth year of Her Majesty's Reign intituled, "*An Act for regulating the sale of Waste Land belonging to the Crown in the Australian Colonies*," I do hereby notify and proclaim, that at Eleven o'clock of Thursday, the 28th day of June next, the following Town Allotments will be offered for Sale by Public Auction, at the Auction Room of Mr. George Sinclair Brodie, Elizabeth-street, Melbourne, at the upset price affixed to each lot respectively, on the terms and conditions, and under the provisions of the above recited Act. (Deposit 10 per cent.)

TOWN LOTS.

1. North Geelong, 1r. 2p., One rood and twenty perches, allotment No. 9 of section 26. Upset price £300 per acre.
2. North Geelong, 1r. 20p., One rood and twenty perches, allotment No. 10 of section 12. Upset price £300 per acre.
3. North Geelong, 2r., Two roods, allotment No. 12 of section 12. Upset price £300 per acre.
4. North Geelong, 2r., Two roods, allotment No. 17 of section 33. Upset price £300 per acre.
5. North Geelong, 2r., Two roods, allotment No. 18 of section 33. Upset price £300 per acre.
6. North Geelong, 1r. 20p., One rood and twenty perches, allotment No. 19 of section 33. Upset price £300 per acre.
7. North Geelong, 1r. 20p., One rood and twenty perches, allotment No. 20 of section 33. Upset price £300 per acre.
8. North Geelong, 2r., Two roods, allotment No. 1 of section 32. Upset price £300 per acre.
9. North Geelong, 2r., Two roods, allotment No. 2 of section 32. Upset price £300 per acre.
10. North Geelong, 1r. 20p., One rood and twenty perches, allotment No.

20 of section 32. Upset price £300 per acre.

11. North Geelong, 1r 20p, One rood and twenty perches, allotment No 20 of section 22. Upset price £300 per acre.

12. North Geelong, 2r., Two roods, allotment No 1 of section 22. Upset price £300 per acre.

13. North Geelong, 2r., Two roods, allotment No 8 of section 13. Upset price £300 per acre.

14. Warringal, 2r., Two roods, allotment No 4 of section 3. Upset price £8 per acre.

15. Warringal, 2r., Two roods, allotment No 5 of section 3. Upset price £8 per acre.

16. Warringal, 2r., Two roods, allotment No 6 of section 3. Upset price £8 per acre.

17. Warringal, 2r., Two roods, allotment No 7 of section 3. Upset price £8 per acre.

18. Warringal, 2r., Two roods, allotment No 8 of section 3. Upset price £8 per acre.

19. Williams Town, 1r. 36p, One rood and thirty-six perches, allotment No 6 of section 1. Upset price £50 per acre.

20. Williams Town, 1r 36p, One rood and thirty-six perches, allotment No 7 of section 1. Upset price £50 per acre.

21. Williams Town, 1r 36p, One rood and thirty-six perches, allotment No 8 of section 1. Upset price £50 per acre.

22. Williams Town, 1r. 36p, One rood and thirty-six perches, allotment No 9 of section 1. Upset price £50 per acre.

23. Bulla, 2r 32p, Two roods and thirty-two perches, allotment No 1 of section 3. Upset price £8 per acre.

24. Bulla, 2r 16p, Two roods and sixteen perches, allotment No 2 of section 3. Upset price £8 per acre.

25. Bulla, 2r 22p, Two roods and twenty-two perches, allotment No 3 of section 3. Upset price £8 per acre.

26. Bulla, 2r 35p, Two roods and thirty five perches, allotment No 4 of section 3. Upset price £8 per acre.

27. Bulla, 1. One acre, allotment No 5 of section 3. Upset price £8 per acre.

28. Bulla, 3r 36p, Three roods and thirty-five perches, allotment No 6 of section 3. Upset price £8 per acre.

29. Bulla, 2r., Two roods, allotment No 1 of section 6. Upset price £8 per acre.

30. Bulla, 2r., Two roods, allotment No 2 of section 6. Upset price £8 per acre.

31. Bulla, 1r 33p, One rood and thirty-three perches, allotment No 3 of section 6. Upset price £8 per acre.

32. Bulla, 1r 27p, One rood and twenty-seven perches, allotment No 3 of section 6. Upset price £8 per acre.

33. Bulla, 1r 15p, One rood and eighteen perches, allotment No 5 of section 6. Upset price £8 per acre.

34. Bulla, 2r 8p, Two roods and eight

No 6 of section D Upset price £8 per acre
 86 Benalla, 2r, Two roods, allotment No 7 of section D Upset price £8 per acre
 87 Benalla, 2r, Two roods, allotment No 8 of section D Upset price £8 per acre
 88 Benalla, 2r, Two roods, allotment No 9 of section D Upset price £8 per acre
 89 Benalla, 2r, Two roods, allotment No 10 of section D Upset price £8 per acre
 90 Benalla, 2r, Two roods, allotment No 11 of section D Upset price £8 per acre
 91 Benalla, 2r, Two roods, allotment No 12 of section D Upset price £8 per acre
 92 Benalla, 2r, Two roods, allotment No 13 of section D Upset price £8 per acre
 93 Benalla, 2r, Two roods, allotment No 8 of section H Upset price £8 per acre
 94 Benalla, 2r, Two roods, allotment No 9 of section H Upset price £8 per acre
 95 Benalla, 2r, Two roods, allotment No 10 of section H Upset price £8 per acre
 96 Benalla, 2r, Two roods, allotment No 1 of section I Upset price £8 per acre
 97 Benalla, 2r, Two roods, allotment No 2 of section I Upset price £8 per acre
 98 Benalla, 2r, Two roods, allotment No 3 of section I Upset price £8 per acre
 99 Benalla, 2r, Two roods, allotment No 4 of section I Upset price £8 per acre
 100 Benalla, 2r, Two roods, allotment No 5 of section I Upset price £8 per acre
 101 Benalla, 2r, Two roods, allotment No 6 of section I Upset price £8 per acre
 102 Benalla, 2r, Two roods, allotment No 7 of section I Upset price £8 per acre
 103 Benalla, 2r, Two roods, allotment No 8 of section I Upset price £8 per acre
 104 Benalla, 2r, Two roods, allotment No 10 of section I Upset price £8 per acre
 105 Benalla, 2r, Two roods, allotment No 1 of section J Upset price £8 per acre
 106 Benalla, 2r, Two roods, allotment No 2 of section J Upset price £8 per acre
 107 Benalla, 2r, Two roods, allotment No 3 of section J Upset price £8 per acre
 108 Benalla, 2r, Two roods, allotment No 4 of section J Upset price £8 per acre
 109 Benalla, 2r, Two roods, allotment No 5 of section J Upset price £8 per acre

110 Benalla, 2r, Two roods, allotment No 6 of section K Upset price £8 per acre
 111 Benalla, 2r, Two roods, allotment No 7 of section K Upset price £8 per acre
 112 Benalla, 2r, Two roods, allotment No 8 of section K Upset price £8 per acre
 113 Benalla, 2r, Two roods, allotment No 9 of section K Upset price £8 per acre
 114 Benalla, 2r, Two roods, allotment No 10 of section K Upset price £8 per acre
 115 Benalla, 2r, Two roods, allotment No 1 of section L Upset price £8 per acre
 116 Benalla, 2r, Two roods, allotment No 3 of section L Upset price £8 per acre
 117 Benalla, 2r, Two roods, allotment No 4 of section L Upset price £8 per acre
 118 Benalla, 2r, Two roods, allotment No 5 of section L Upset price £8 per acre
 119 Benalla, 2r, Two roods, allotment No 1 of section M Upset price £8 per acre
 120 Benalla, 2r, Two roods, allotment No 2 of section M Upset price £8 per acre
 121 Benalla, 2r, Two roods, allotment No 3 of section M Upset price £8 per acre
 122 Benalla, 2r, Two roods, allotment No 4 of section M Upset price £8 per acre
 123 Benalla, 2r, Two roods, allotment No 5 of section M Upset price £8 per acre

Given under my Hand and the Seal of the Colony, at Government House, Sydney, this twenty-third day of May, in the year of our Lord one thousand eight hundred and forty-nine, and in the twelfth year of Her Majesty's Reign.

(L.S.) CHAS. A. FITZ ROY.

By His Excellency's Command,
 E. DEAS THOMSON.

GOD SAVE THE QUEEN!

Colonial Secretary's Office,
 Sydney, 29th May, 1849.

VACATED RUNS.

IT is hereby notified, that application having been made for the purchase of the leases of the runs of Crown lands hereunder described, which after having been occupied, have become vacant, Tenders, in the prescribed printed form, will be received at the office of His Honor the Superintendent, Port Phillip, until noon of Monday, the 6th day of August next, from the applicants and from any other persons desirous to enter into

competition with them, for the purchase of the lease of the said runs.

2. Every such tender must state the term of years (not exceeding fourteen,) for which it is proposed to take the run, and whether in addition to the minimum rent required by Her Majesty's Order in Council, it is intended to offer any, and if any, what amount of yearly premium per thousand sheep, or equivalent number of cattle for the lease.

3. As the grazing capabilities of the run have not yet been determined, it will be necessary that each tender contain an estimate of the number of sheep or cattle that the run will carry.

4. Until the run has been regularly surveyed and its grazing capabilities determined, the future lessee will be required to pay rent according to his own estimate, as given in his tender; and in the event of the rent so paid, proving to have been less than that determined by valuation, he will be required to make up the difference previously to the execution of the lease.

5. It is also to be distinctly understood, that the Government reserves to itself the right of excluding from the lease of the run, any land which it may be deemed proper to reserve for any of the purposes referred to in the 9th section of Chapter II, of Her Majesty's Order in Council, dated 9th March, 1847.

6. Forms of tender can be obtained from the office of His Honor the Superintendent, Port Phillip, and also from the Crown Commissioners of the districts.

MURRAY DISTRICT.

1. A block of land known as Magora, situated on the right bank of the River Mitta, and estimated to contain about 4,480 acres; bounded by the crests of those ridges which shed their waters into the Mitta Mitta River, between that point where the ranges first abruptly meet the river above the Mitta Mitta Hut, (this point known as Chalker's Point,) and a point where the ranges abruptly meet the river, immediately above the mouth of Callaghan's Creek; these two points are about two and a half miles apart, on the left bank of the river above William Wise's run; bounded by the crests of those ridges which shed their waters into the Mitta Mitta River, between a point where the ranges abruptly meet the river, first below Magora Old Hut, (erected by Samuel Bowler,) and a point where the ranges first again meet the river abruptly above Magora Old Hut; these two points are about three miles apart; the run, as thus described, was formerly occupied by Samuel Bowler, of Mitta, as a heifer station.

2. A block of land known as upper portion of Holland's Creek, situated on the Broken River, and estimated to contain 16,000 acres; bounded as follows:—On the north by unsurveyed country; on the south by Denaran, the licensed station of Keith Jackson King, in the Devil's River country; and on the west by Messrs Heape and Grice's station, commencing about six miles from their head station, and including the heads of the creek above named; this run was formerly occupied by Messrs Cheyne:

PORTLAND BAY DISTRICT.

3. A block of land known as Gooora Reet, or the Forest, lately occupied by Messrs Love and West, estimated to contain about 16,000 acres, and situated in the County of Polwarth; bounded on the north by Illinmyte; on the east by a line bearing north-west, by a line bearing south, and south by a line bearing east.

By His Excellency's Command.
E. DEAS THOMSON.

Superintendent's Office, Melbourne, 28th May, 1849. CROWN LANDS WITHIN THE SETTLED DISTRICTS.

(LEASES BY AUCTION.)

HIS Excellency the Governor directs it to be notified for the information of all persons concerned, that Leases of the hereunder described portions of Land which have been applied for under the 28th Section of the Regulations of the 29th March, 1848, will be put up to auction at the time and place mentioned, and upon the conditions set forth in the Regulations in question.

2. Further information respecting the Lands can be obtained from the Surveyor in charge, and respecting the conditions from the Sub-Treasurer, Melbourne, and at the Police Office at Melbourne.

3. The upset price of each lot is ten shillings per section of 640 acres, in the Lease for one year commencing 1st January, 1849.

4. The full price bid for each lot must be paid down at the time of sale; in failure of which, or if not bid for, the lands will become open to selection for Lease without competition, in conformity with Sections 37 and 38 of the Regulations.

By His Excellency's Command,
C. J. LA TROBE.

COUNTY OF BOURKE.

(AT THE POLICE OFFICE, MELBOURNE, AT 11 O'CLOCK OF FRIDAY THE 29TH DAY OF JUNE NEXT.)

1. 1095, One thousand and ninety-five acres, parish of Wollert, portion No. 4. Bounded on the south by J. T. Hughes and J. Hoskings, 1268 acres; on the east by the Darebin Creek; on the north by section 10 and 9; and on the west by J.

T. Hughes and J. Hoskings' 1045 acres. (49-111.)
 2. 640, Six hundred and forty acres, parish of Tullamarine, section No. 2. Bounded on the north by section 7; on the east by W. V. L. Foster's 640 acres; on the south by J. F. L. Foster's 712 acres; and on the west by R. H. Bunbury's 790 acres. (49-112.)

COUNTY OF EVELYN.

(AT THE POLICE OFFICE, MELBOURNE, AT 11 O'CLOCK OF FRIDAY THE 29TH DAY OF JUNE NEXT.)

3. 1210, One thousand two hundred and ten acres, parish of Morang, portion No. 4. Bounded on the north by A. McKillop's 820 acres; on the east by a section line; on the south by the parish boundary; and on the west by the Yarra Rivulet or Plenty River. (49-113.)

4. 810, Eight hundred and ten acres, parish of Nillumbik, portion No. 6. Bounded on the north by section 9; on the east by portion 7; on the south by the Yarra River; and on the west by portion No. 5. (49-114.)

Superintendent's Office,
 Melbourne, 28th May, 1849.

CROWN LANDS WITHIN THE SETTLED DISTRICTS.

(LEASES BY AUCTION.)

HIS Excellency the Governor directs it to be notified, for the information of all persons concerned, that leases of the hereunder described portions of Land, will be put up to auction, at 11 o'clock, on Friday, the 29th day of June next, at the places respectively mentioned, and upon the conditions set forth in the Regulations of 29th March, 1848, being the Lands claimed under pre-emption, but for which the rent was not paid within the stipulated period.

2. Further information respecting the Lands can be obtained from the Surveyor-in-charge, and respecting the conditions from the Sub-Treasurer, Melbourne, or at the Police Offices of the respective Districts.

3. The upset price is ten shillings per section of 640 acres, for one year, commencing 1st January, 1849.

4. The full price bid for each lot must be paid down, at the time of sale, in failure of which, or if not bid for, the Lands will become open to selection for lease without competition, in conformity with the sections 37 and 38 of the Regulations.

By his Excellency's command,
 C. J. LA TROBE.

COUNTY OF BOURKE.

(AT THE POLICE OFFICE, MELBOURNE.)

1. 685, Six hundred and eighty-five acres, parish of Bulleen, portion No. 6. Bounded on the south by Koonung Koonung Creek; on the east by portion 7; on the north by section 9; and on the west by O. Poole's 140 acres. (49-6.)

2. 712, Seven hundred and twelve acres, parish of Bulleen, portion No. 7.

Bounded on the south by Koonung Koonung creek; on the east by the parish boundary; on the north by section 8; and on the west by portion 6. (49-7.)

3. 640, Six hundred and forty acres, parish of Bulleen, section No. 8. Bounded on the south by portion 7; on the east by parish boundary; on the north by section 15; and on the west by section 9. (49-8.)

4. 784, Seven hundred and eighty-four acres, parish of Bulleen, section No. 9 and part of No. 10. Bounded on the south by O. Poole's 140 acres and portion 6; on the east by section 8; on the north by section 14; and part of portion 13; and on the west by F. W. Unwin's 512 acres. (49-9.)

5. 640, Six hundred and forty acres, parish of Bulleen, section 14. Bounded on the south by section 9; on the east by section 15; on the north by section 17; and on the west by part of portion 13. (49-10.)

6. 640, Six hundred and forty acres, parish of Bulleen, section No. 15. Bounded on the south by section 8; on the east by parish boundary; on the north by portion 16; and on the west by section 14. (49-11.)

7. 636, Six hundred and thirty-six acres, parish of Keelbuidora, section No. 21. Bounded on the north by R. Campbell's 947 acres; on the east by J. Gardiner's 710 acres; on the south by R. Campbell's 910 acres; and on the west by a road of one chain wide, dividing it from Messrs. Hall, Gibbon, and McKenzie's 636 acres. (49-17.)

8. 1260, Twelve hundred and sixty acres, parish of Tooroorrong, portion No. 15. Bounded on the north by J. and G. Urquhart's 820 acres; on the east by the Yarra creek; on the south by sections 10 and 9; and on the west by the parish boundary. (49-34.)

9. 1080, One thousand and eighty acres, parish of Tooroorrong, portion No. 17. Bounded on the north by the parish boundary; on the east by portion 18; on the south by H. B. Bowerman's 640 acres; and on the west by the Yarra creek. (49-35.)

10. 302, Three hundred and two acres, parish of Yuroke, part of section 9. Bounded on the east by J. Pearson's 361 acres; on the south by part of section 2; on the west by section 10; and on the north by R. Brodie's 339 acres. (49-47.)

COUNTY OF EVELYN.

(AT THE POLICE OFFICE, MELBOURNE.)

1. 1057, One thousand and fifty-seven acres; parish of Bulleen, section 16; bounded on the north by the river Yarra; on the east by the parish boundary; on the south by section 15; and on the west by part of section 5 and Charles Newman's 147½ acres. (49-56.)

2. 1103, One thousand one hundred and three acres; parish of Warrandyte, section 1; bounded on the north by the river Yarra; on the east by the village reserve and section 2; on the south by section 18; and on the west by the parish boundary. (49-57.)

COUNTY OF GRANT:

(AT THE POLICE OFFICE, OERLONG.)

1. 640, Six hundred and forty acres, parish of Gherineghap, section 14; bounded on the north by section 20; bounded on the east by section 15; on the south by S. A. Donaldson's 640 acres; and on the west by section 13. (49-67).

2. 651, Six hundred and fifty-one acres, parish of Murghe-Boluc, section No. 4; bounded on the south by the Barwon River; on the west by part of section 3; on the north by section 7; and on the east by portion 5. (49-68).

3. 797, Seven hundred and ninety-seven acres, parish of Murghe-Boluc, section No. 5; bounded on the south by a village reserve and the Barwon River; on the west by portion 4; on the north by section 6; and on the east by the parish boundary. (49-69).

4. 640, Six hundred and forty acres, parish of Duneed, section 1; bounded on the north by the parish boundary line; on the east by part of portion 2; on the south by a section line; and on the west by the parish boundary. (49-70.)

5. 640, Six hundred and forty acres, parish of Gnarwarre, section 5; bounded on the east and south by the parish boundary; on the west by section 4; and on the north by P. W. Welsh's 640 acres.—(49-71.)

6. 640, Six hundred and forty acres, parish of Gherineghap, section 9; bounded on the north by section 16; on the east by S. A. Donaldson's 640 acres; on the south by S. A. Donaldson's 812 acres; and on the west by S. A. Donaldson's 640 acres. (49-77.)

7. 640, Six hundred and forty acres, parish of Gherineghap, section 22; bounded on the north by Hughes and Hosking's 1064 acres; on the east by Hughes and Hosking's 640 acres; on the south by section 21; and on the west by the parish boundary. (49-82.)

8. 640, Six hundred and forty acres, parish of Gherineghap, Section 15; bounded on the north by section 19; on the east by section 16; on the south by S. A. Donaldson's 640 acres; and on the west by section 14. (49-83.)

GIPPS LAND.

(AT THE POLICE OFFICE, ALBERTON.)

1. 640, Six hundred and forty acres; parish unnamed, near Alberton. Bounded on the west by J. Reeves' 5120 acres; on the south, east, and north, by section lines. (49-84).

2. 640, Six hundred and forty acres; parish unnamed, near Alberton. Bounded on the north by the southern boundary of J. Reeves' 5120 acres; on the east by the southerly continuation of the eastern boundary of the said land; on the south and west by section lines. (49-85).

3. 640, Six hundred and forty acres; parish unnamed, near Alberton. Bounded on the west by the prolongation southward of the east boundary line of J. Reeves' 5120 acres; on the south and east by section lines, and on the north by the continuation eastward of the southern

boundary of J. Reeves' 5120 acres (49-86).

4. 640, Six hundred and forty acres; parish unnamed, near Alberton. Bounded on the north by the easterly continuation of the southern boundary of J. Reeves' 5120 acres; on the east and south by section lines; and on the west by the said section line east of J. Reeves' 5120 acres. (49-87).

5. 640, Six hundred and forty acres; parish unnamed, near Alberton. Bounded on the west by the first section line east of J. Reeves' 5120 acres; on the north and east by section lines; and on the south by the prolongation eastward of the southern boundary of J. Reeves' 5120 acres. (49-88).

6. 640, Six hundred and forty acres; parish unnamed, near Alberton. Bounded on the west by the first section line east of J. Reeves' 5120 acres; on the north and east by section lines, and on the south by the first section line north of the southern boundary of the said 5120 acres. (49-89).

7. 640, Six hundred and forty acres; parish unnamed, near Alberton. Bounded on the west by J. Reeves' 5120 acres; on the north by a section line; on the east by the first section line east of J. Reeves' 5120 acres; and on the south by a section line. (49-90).

8. 640, Six hundred and forty acres; parish unnamed, near Alberton. Bounded on the west by the first section line east of J. Reeves' 5120 acres; on the north by a section line; on the east by the second section line east of J. Reeves' 5120 acres; and on the south by a section line. (49-91).

9. 640, Six hundred and forty acres; parish unnamed, near Alberton. Bounded on the west by J. Reeves' 5120 acres, and the continuation northerly of the eastern boundary line of said 5120 acres; on the north by a section line; on the east by the first section line east of J. Reeves' 5120 acres; and on the south by a section line. (49-92).

10. 640, Six hundred and forty acres; parish unnamed, near Alberton. Bounded on the south by J. Reeves' 5120 acres; on the east by the continuation northward of the east boundary of said land; on the north by a section line; and on the west by a line south to said purchase. (49-93).

11. 640, Six hundred and forty acres; parish unnamed, near Alberton. Bounded on the west and south by J. Reeves' 5120 acres; on the east by part of the said land and a line northerly, and on the north by a section line. (49-94).

12. 640, Six hundred and forty acres; parish unnamed. Bounded on the south, by the first section line north of the north-east portion of J. Reeves' 5120 acres; on the west by part of said land, and a reserve for a pound; on the north by a section line, and on the east by a line parallel, and at a distance of 80 chains from the western boundary of this section. (49-95).

13. 640, Six hundred and forty acres; parish unnamed, near Alberton. Bounded

on the south by the first section line north of the north-east portion of J. Reeves' 5120 acres; on the east by the prolongation of the eastern boundary northwards of J. Reeves' 5120 acres; and on the north and west by section lines. (49-96).

14. 640, Six hundred and forty acres; parish unnamed, near Alberton. Bounded on the south by the first section line north of the north-east portion of J. Reeves' 5120 acres; on the west by the prolongation northwards of the east boundary line of said land, and on the north and east by section lines. (49-97).

15. 640, Six hundred and forty acres; parish unnamed, near Alberton. Bounded on the south by the first section line north of the north-east portion of J. Reeves' 5120 acres; on the west by the first section line east of that land, and on the north and east by section lines. (49-98).

16. 640, Six hundred and forty acres; parish unnamed, near Alberton. Bounded on the south by the second section line north of the north-east portion of J. Reeves' 5120 acres; on the west by the first section line east of that land, and on the north and east by section lines. (49-99)

17. 640, Six hundred and forty acres, parish unnamed, near Alberton. Bounded on the south by the second section line north of the north-eastern portion of J. Reeves' 5120 acres; on the west by the prolongation of the eastern boundary line of that land; and on the north and east by section lines. (49-100)

18. 640, Six hundred and forty acres, parish unnamed, near Alberton. Bounded on the south by the second section line north of the north-east portion of J. Reeves' 5120 acres; on the east by the prolongation of the eastern boundary line of that land; and on the north and west by section lines. (49-101).

19. 640, Six hundred and forty acres, parish unnamed, near Alberton; bounded on the south by the third section line north of the north-east portion of J. Reeves' 5120 acres; on the east by the first section line west of that forming the eastern boundary line of said 5120 acres; and on the north and west by section lines. (49-102.)

20. 640, Six hundred and forty acres, parish unnamed, near Alberton; bounded on the south by the third section line north of the north-east portion of J. Reeves' 5120 acres; on the east by the second section line west of that forming the western boundary of said 5120 acres; and on the north and west by section lines. (49-103)

21. 640, Six hundred and forty acres, parish unnamed, near Alberton. Bounded on the south by the third section line north of the north-eastern portion of J. Reeves' 5120 acres; on the east by the third section line west of that forming the eastern boundary of the said 5120 acres; and on the north and west by section lines. (49-104)

22. 640, Six hundred and forty acres, parish unnamed, near Alberton, on the Tarra rivulet. Bounded on the south-west and south by the Tarra rivulet and the third section line north of the north-

east portion of J. Reeves' 5120 acres; on the east by the fourth section line west of that forming the eastern boundary of said 5120 acres; and on the north by a section line. (49-105).

Colonial Secretary's Office,
Sydney, 26th May, 1849.

HIS Excellency the Governor has been pleased to appoint

Thomas Brown, Esquire, of Hartley,

to be a Magistrate of the Territory and its Dependencies.

By his Excellency's command,
E. DEAS THOMSON.

Superintendent's Office,
Melbourne, 13th June, 1849.

CROWN LANDS WITHIN THE SETTLED DISTRICTS.

LEASES BY AUCTION.

WITH reference to the Notice of the 28th ultimo, of a Sale by auction, at the Police Office, Melbourne, of the Leases of certain sections of Land, it is hereby notified that lot 2 being section 2, parish of Tullamarine, is withdrawn from the sale, it having been previously applied for by J. F. L. Foster under the 22nd clause of the Regulations of 29th of March, 1848.

C. J. LA TROBE.

Superintendent's Office,
Melbourne, 14th June, 1849.

CROWN LANDS BROUGHT WITHIN THE SETTLED DISTRICTS.

(REQUIRING PAYMENT OF RENT FOR APPROVED SELECTIONS UNDER PRE-EMPTION.)

HIS Excellency the Governor directs it to be notified, for the information of all concerned, that in pursuance of the 22nd clause of the Regulation of the 29th March, 1848, His Excellency has been pleased to approve of the Claims which have been made by the parties enumerated in the annexed List, to the pre-emptive right to Leases of the several portions of referred to.

2. It is necessary that the rent, namely Twenty Shillings per section of 640 acres, for the remainder of the present year, for the Lands in question, be paid into the Sub-Treasury, at Melbourne, within one month from the present date, in default of which the Leases of the Lands will, in accordance with the 26th clause of the Regulations, be put up to sale by auction.

By His Excellency's Command,
C. J. LA TROBE.

COUNTY OF BOURKE.

Number.	APPLICANT.		LAND APPLIED FOR.						
	NAME.	ADDRESS.	No. of Lot.	Acres.	PARISH.	SITUATION.			
1	Aitken, John	Mount Aitken	1	800	Unnamed	Howie's Creek			
			2	720	do	do			
			3	800	do	do			
			4	700	do	do			
			5	900	do	do			
			6	640	do	do			
			7	640	do	do			
			8	640	do	do			
			9	640	do	do			
			10	640	do	do			
			11	960	do	do			
			12	640	do	do			
			13	640	do	do			
			14	640	do	do			
			15	640	do	do			
			16	800	do	do			
			17	640	do	do			
			18	640	do	do			
			19	700	do	do			
			20	950	Holden	do			
			2	Anderson, Francis	Melbourne	1	1084	Derrimut	Kororoit Creek
						2	804	do	do
3	820	do				do			
4	640	do				do			
5	640	do				do			
6	640	do				do			
7	960	do				do			
8	640	do				do			
9	960	do				do			
10	640	do				do			
11	960	do				do			
3	Bennett, Geo. & W.	Melbourne	1	640	Unnamed	Kooyong Koot Creek			
			2	640	do	do			
4	Brock, John	Melbourne	1	1120	Unnamed	Bullanda Creek			
			2	640	do	do			
			3	640	do	do			
			4	640	do	do			
			5	640	do	do			
			6	640	do	do			
			7	1000	do	do			
5	Brock, Thos. & Hy.	Melbourne	1	1200	Unnamed	Deep Creek			
			2	1000	do	do			
			3	640	do	do			
			4	960	do	do			
			5	960	do	do			
			6	640	do	do			
			7	800	do	do			
			8	850	do	do			
			9	960	do	do			
			10	960	do	do			
6	Brodie, G. S. & R.	Melbourne	1	778	Bulla Bulla	Deep Creek			
			2	825	do	do			
			3	1040	do	do			
			4	1032	do	do			
7	Buckley, Wm. Hy.	Melbourne	1	1260	Unnamed	Nullum Nullum Creek			
			2	640	do	do			
			3	640	do	do			
			4	640	do	do			
			5	900	do	do			
			6	640	do	do			
			7	640	do	do			

COUNTY OF BOURKE (CONTINUED.)

Number.	APPLICANT.		LAND APPLIED FOR.			
	NAME.	ADDRESS.	No of Lot	Acres.	PARISH.	SITUATION.
8	Dennistoun, J. & A.	Greenhills ..	1	640	Unnamed	Djerriwarrh Creek
			2	900	do	Western Kororit
			3	1000	do	do
			4	640	do	Djerriwarrh Creek
			5	700	do	do
			6	640	do	Toolam Toolern Creek
			7	1000	do	Western Kororoit
			8	896	Yangardook	do
			9	1200	do	do
			10	960	do	Djerriwarrh Creek
			11	960	do	do
			12	750	do	Toolam Toolern Creek
			13	800	do	do
			14	930	do	Western Kororoit
			15	712	do	do
			16	800	do	do
			17	648	do	Toolam Toolern Creek
			18	1200	do	do
			19	1360	do	Djerriwarrh Creek
			20	640	do	do
			21	640	do	do
			22	640	do	do
			23	1032	do	Toolam Toolern Creek
			24	800	do	do
			25	856	do	Western Kororoit
			26	692	do	do
			27	704	do	Toolam Toolern Creek
			28	1216	do	do
			29	640	do	do
			30	640	do	do
			31	736	do	do
			32	679	Djerriwarrh	Djerriwarrh Creek
			33	640	do	do
			34	640	do	do
			35	640	do	do
			36	674	do	Toolam Toolern Creek
			37	1188	do	Djerriwarrh Creek
			38	674	Merrimu	do
			39	759	do	do
			40	837	do	Werribee River
			41	734	Djerriwarrh	do
			42	1240	do	Djerriwarrh Creek
			43	1138	do	Werribee River
			44	674	do	Toolam Toolern Creek
			45	640	do	do
			46	640	Holden	Western Kororoit
			47	1277	do	do
			48	892	Kororoit	Western Kororoit
			49	640	do	do
			50	640	do	do
			51	640	do	do
			52	780	do	do
			53	732	do	Western Kororoit
			54	640	Maribyrnong	do
9	Evans, George ..	Salt Water River ..	1	640	Unnamed ..	do
			2	640	do	do
			3	900	do	Salt Water River
			4	640	do	do
			5	640	do	do
			6	640	do	do
			7	640	do	do
			8	960	do	Salt Water River

COUNTY OF BOURKE. (CONTINUED)

Number.	APPLICANT.		LAND APPLIED FOR.			
	NAME.	ADDRESS.	No. of Lot.	Acres.	PARISH.	SITUATION.
10	Flintoff, and Batey	Melbourne	1	640	Unnamed	Salt Water River
			2	750	do	Deep Creek
			3	640	do	do
			4	1100	do	Salt Water River
11 12	Foster, J. F. Leslie Greeves, George	Melbourne River Exe	1	640	Tullamarine	Werribee River
			2	640	Dentgam	do
			3	1275	Tarnheit	do
			4	1228	do	do
			5	640	do	do
			6	640	do	do
			7	1230	do	Kororoit Creek,
			8	891	do	do
			9	960	do	do
			10	1220	Truganina	Kororoit Creek
			11	640	do	do
			12	834	do	Kororoit Creek
			13	640	do	do
13	Harlin, John	Plenty River	1	640	Unnamed	
			2	640	do	
			3	640	do	
			4	640	do	
			5	640	do	
14	Headlam, W. and J.	Melbourne	1	640	Unnamed	Salt Water River
			2	640	do	do
			3	750	do	do
15	Headlam, W. and J.	Melbourne	1	640	Unnamed	Bullanda Creek
			2	1183	Bollinda	do
			3	1006	do	do
			4	1000	do	do
			5	640	do	Bullanda Creek
16	Jackson, Saml. and Wm	Melbourne	6	800	do	Bullanda Creek
			1	800	Unnamed	Salt Water River
			2	679	Bollinda	do
			3	1101	do	do
			4	779	do	do
			5	640	do	Bullanda Creek
			6	1167	do	Salt Water River
			7	640	do	Bullanda Creek
			8	640	Unnamed	Salt Water River
			9	640	do	do
			10	640	do	do
			11	640	do	do
			12	640	do	do
			13	640	do	do
			14	640	do	Salt Water River
			15	1100	do	do
16	936	Holden	do			
17	Jell, Joseph	Dandenong	17	640	do	Eastern Kororoit Creek
			18	1252	do	Salt Water River
			19	640	do	do
			1	640	Unnamed	Dandenong Creek
			2	640	do	do
			3	1200	do	do
			4	610	do	do
			5	640	do	do
18	Keys, George	Dandenong	1	640	Unnamed	
			2	640	do	
			3	640	do	
			4	610	do	
			5	640	do	
			6	610	do	
			7	610	do	
			8	610	do	
			9	640	do	
			10	640	do	

Between Brighton and Dandenong Creek

COUNTY OF BOURKE. (CONTINUED.)

Number.	APPLICANT.		LAND APPLIED FOR.			
	NAME.	ADDRESS.	No. of Lot.	Acres.	PARISH.	SITUATION.
19	Langhorne, Alfred	Laverton	1	1158	Truganina	Tea Tree Creek
			2	640	do	
			3	640	do	
			4	640	do	
			5	640	do	
			6	640	do	
			7	640	do	Port Phillip Bay
			8	640	do	
			9	662	do	Port Phillip Bay
			10	968	do	Chain of Ponds
			11	990	do	do
			12	836	do	do
			13	1198	do	do
			14	1275	Tarrneit	do
			15	1186	do	do
20	Lawler, James	Melbourne	1	640	Unnamed	
			2	640	do	
			3	640	do	Between Allen's
			4	640	do	and
			5	640	do	Scotchman's Creeks
			6	640	do	
			7	640	do	
21	Leary, Denis	Main Creek	1	640	Unnamed	Main Creek
			2	640	do	do
			3	640	do	do
			4	640	do	do
			5	640	do	do
			6	640	do	do
22	McDonald and Hunter	Moodiallack Creek	1	640	Unnamed	Moodiallack Swamp
			2	640	do	do
			3	640	do	do
			4	640	do	do
			5	640	do	do
23	McLachlan and Yuille	Melbourne	1	1168	Maribyrnong	Kororoit Creek
			2	836	do	do
			3	1224	do	do
			4	1000	Derrimut	do
24	Maysey, James Bickford	Red Bluff	1	640	Unnamed	
			2	640	do	
			3	640	do	South of Brighton
			4	640	do	Special Survey
			5	640	do	
25	Murphy, James	Melbourne	1	640	Unnamed	Salt Water River
			2	640	do	
			3	1150	do	Salt Water River
			4	750	do	do
			5	1200	do	do
			6	640	do	
			7	800	do	Konagaddera Creek
			8	700	do	do
			9	1150	do	do
			10	640	do	
			11	800	do	Blind Creek
			12	800	do	do
			13	640	do	
			14	640	do	
26	Page, Edward	Melbourne	1	640	Holden	
			2	1160	do	Salt Water River
			3	1159	do	do
			4	640	do	do
			5	760	do	do
			6	640	do	
			7	640	do	
			8	640	do	
			9	640	do	
			10	776	do	Salt Water River

COUNTY OF BOURKE (CONTINUED.)

Number.	APPLICANT.		LAND APPLIED FOR.			
	NAME.	ADDRESS.	No. of Lot.	Acres.	PARISH.	SITUATION.
27	Pyke, W. and G.	Melbourne	1	674	Djerriwarrh	Toolam Toolern Creek
			2	1193	Kororoit	Between Toolam Toolern and
			3	1230	do	Kororoit Creeks
			4	640	Djerriwarrh	Toolam Toolern Creek
			5	640	do	
			6	816	do	Toolam Toolern Creek
			7	1104	Kororoit	do
			8	1136	do	Kororoit Creek
			9	640	do	
			10	746	do	Toolam Toolern Creek
			11	640	Djerriwarrh	do
			12	702	Kororoit	do
			13	640	do	
			14	640	do	
28	Pinkerton, James	Melbourne	1	640	Maribyrnong	Portland Road
			2	640	do	do
			3	1264	do	Kororoit Creek
			4	1272	do	do
			5	640	do	do
			6	704	Derrimut	do
			7	648	do	do
			8	756	do	do
			9	800	do	
			10	640	do	
			11	640	do	
			12	640	do	
			13	640	do	
			14	800	do	
			15	800	do	
			16	640	do	
			17	640	do	
29	Riddell and Hamilton	Melbourne	1	960	Unnamed	Bullanda Creek
			2	640	do	
			3	700	do	Salt Water River
			4	1000	do	do
			5	1260	do	do
			6	640	do	do
			7	1260	do	do
			8	640	do	do
30	Scales, Trustees of	Melbourne	1	1335	Maribyrnong	Kororoit Creek
			2	640	do	
			3	800	do	Kororoit Creek
			4	1190	do	do
			5	800	Derrimut	do
			6	1100	do	do
			7	640	do	
			8	640	do	
			9	640	do	
			10	640	do	
			11	640	do	
			12	640	do	
			13	640	do	
			14	960	Tarrneit	
			15	1134	do	Chain of Ponds
16	680	Truganina	do			
17	640	do	do			
18	1086	Tarrneit	do			
19	640	do				
20	960	do				
31	Sherwin, John	Melbourne	1	640	Pywhaitjorrk	
			2	640	do	
			3	640	do	
			4	640	do	
			5	790	Tarrneit	Werribee River
			6	640	do	
32	Smith, William	Kooyong Koot Creek	1	640	Unnamed	Kooyong Koot Creek
			2	640	do	
			3	640	do	
			4	640	do	

COUNTY OF BOURKE, (CONTINUED.)

Number.	PARISH.		LAND APPLIED FOR.			
	NAME.	ADDRESS.	No. of Lot.	Acres.	PARISH.	SITUATION.
33	Solomon, Joseph	Melbourne	1	674	Cut Paw Paw	Salt Water River
			2	640	do	do
			3	640	do	
			4	859	do	
34	Staughton, Simon	Melbourne	1	820	Djerriwarrh	Kororoit Creek
			2	640	Pywheitjorrk	Werribee River
35	Steel, Michael	Melbourne	1	700	Unnamed	Near Mount Cottrell
			2	1000	do	Salt Water River
			3	960	do	do
36	Taylor, William D.	Melbourne	1	1084	Deutgam	Chain of Ponds
			2	910	do	
			3	924	do	
			4	1150	do	Port Phillip Bay
			5	968	do	do
			6	900	do	
			7	900	do	
			8	640	do	
			9	640	do	
37	Walker, R. C.	Dandenong	1	640	Unnamed	Dandenong Creek
			2	640	do	
			3	640	do	
			4	640	do	
			5	640	do	
			6	640	do	
			7	640	do	
			8	640	do	
			9	640	do	
			10	640	do	
			11	640	do	
			12	640	do	
			13	640	do	
			14	640	do	
			15	640	do	
38	Watson, James	Melbourne	1	640	Maribyrnong	
39	Wedge, Richard	Melbourne	1	750	Deutgam	Werribee River
			2	1000	do	
			3	640	do	
			4	950	do	
			5	640	do	
			6	824	do	Werribee River
			7	1016	do	do
			8	640	do	
			9	1050	do	Port Phillip Bay
			10	872	do	do
			11	640	do	
			12	820	do	Werribee River
			13	885	do	do
			14	872	do	Port Phillip Bay
40	Wrighte, Arundel	Melbourne	1	640	Unnamed	
			2	640	do	
			3	640	do	
			4	640	do	
			5	640	do	East of Elgar's Special Survey
			6	640	do	
			7	640	do	
			8	640	do	
			9	640	do	
			10	640	do	
41	Yuille, William C.	Melbourne	1	640	Kororoit	
			2	640	Maribyrnong	
			3	640	do	
			4	640	Kororoit	Kororoit Creek
			5	640	do	do
			6	858	do	
			7	640	Maribyrnong	
			8	1131	Kororoit	Kororoit Creek
			9	1004	do	do
			10	1062	do	
			11	640	do	
			12	640	do	
			13	640	do	
			14	640	Pywheitjorrk	
			15	640	do	
			16	640	do	
			17	640	do	

Superintendent's Office,
Melbourne, 30th May, 1849.

49.86

LAND AND IMMIGRATION DEBENTURES.

SEALED Tenders will be received at this Office until noon of Monday, the 30th June next, from persons desirous of advancing the whole or any portion of the sum of twenty-five thousand pounds on the following security, and subject to the undermentioned terms and conditions, viz. :—

- (1.) Each tender must be for an even sum of hundreds of pounds, and must be endorsed "Tender for Debentures."
- (2.) If the tender be accepted, Land and Immigration Debentures for £100 each, secured under the authority of the Right Honorable the Secretary of State for the Colonies, conveyed to His Excellency the Governor in a Despatch, dated 30th August, 1847, No. 212, upon the Territorial Revenue of the Port Phillip District, will be issued for the sum advanced, and will bear interest at the rate of 3½d. per diem, or £4 18s. 10½d. per cent. per annum, payable half-yearly on the 1st of January and 1st of July.
- (3.) They will be receivable as cash at any time for the purchase of Crown Lands in the Port Phillip District, or for any other payment due on account of the Territorial Revenue within the same.
- (4.) The principal will not otherwise be payable for a period of less than three years from the date of the Debenture, but it will be redeemable at par at any time thereafter at the option of the Government, but not of the holder, on three months' notice to that effect being given in the New South Wales or London Gazette, according as the same may be payable in the Colony or in England.
- (5.) The principal will also be redeemable at par, at the option of the holder for the time being, after the expiration of five years from the date of the Debenture, on his giving three months' notice to that effect to the Colonial Agent General, in London; or the Sub-Treasurer, in Melbourne, as the case may be.
- (6.) At the expiration of the three months notice, given either by the Government or the holder, the interest on the Debenture to which such notice shall apply, will cease and determine.
- (7.) The principal and interest of each Debenture will be payable at the option of the holder for the time being, either in Melbourne or London; any change which it may be desired to make in the respect being previously registered at the Sub Treasury, in Melbourne, and in the Office of the Colonial Agent General, in London, and endorsed upon the Debenture, which must be

presented accordingly at both these Offices for that purpose.

- (8.) Whenever a Debenture may be made payable in London, a duplicate thereof will be transmitted by the Sub-Treasurer to the Colonial Agent General, by such opportunity as the holder may desire, in order that the same may be available on proof of the loss of the original.
- (9.) The Debentures will be transferable, if made out in blank, in the same manner as Exchequer Bills; but if made payable to any individual or firm, then by endorsement as in the case of Bills of Exchange.
- (10.) Any number of Debentures will, for the convenience of the holders, be consolidated into one or more of the aggregate amount, on application at the Sub Treasury: Provided that such consolidated Debentures shall be issued for even sums of £500 or £1,000 only.

In his Excellency's name,
C. J. LA TROBE.

Colonial Secretary's Office,
Sydney, 26th May, 1849.

CHURCH GRANT.

THE description of the following Grant of Land which has been appropriated to the members of the Jewish Community, as hereunder more particularly mentioned is published for general information, in order that the parties concerned may have an opportunity of correcting any errors or omissions that may have been made inadvertently.

At the expiration of one month from the present date, if no caveat be lodged or other cause of uncertainty appear, the Deed of Grant will be prepared in favor of the approved Trustees, viz. :—

6 Geelong, 1r, One rood, County of Grant, parish of Corio, near Geelong; commencing at the south-east corner of the Presbyterian Burial Ground; and bounded on the south by a line bearing east 200 links; on the east by a line bearing north 125 links; on the north by a line bearing west 200 links; and on the west by the Presbyterian Burial Ground, being a line bearing south 125 links to the commencing point.

Authorised for the Members of the Jewish Community, as a Burial Ground.

By His Excellency's Command,
E. DEAS THOMSON.

NOTICE is hereby given that a Court of General Quarter Sessions of the Peace for the District of Port Phillip in the Colony of New South Wales, will be holden at the Court House, La Trobe-street, Melbourne, on Monday the second day of July next, where all persons who have appeals or other business to transact are desired to give their attendance, at 10 o'clock in the forenoon. — Dated this eighteenth day of June, A. D. 1849.

HENRY F. GURNER,
Clerk of the Peace.

Colonial Secretary's Office.

Sydney, 28th May, 1849.

TITLE DEEDS.—PORT PHILLIP LANDS.

THE undermentioned Deeds have been transmitted from this Office to the Surveyor-General, to be afterward despatched to the Deputy Registrar, Melbourne, for enrolment, in the Supreme Court, Port Phillip, under the provisions of the Act of the Governor and Council, 5th Victoria, No. 21, when they will be forwarded to the Sub-Treasurer, for delivery to the respective Grantees, on payment of the established fees thereon, viz. :—

PURCHASES UNDER THE REGULATION OF 1ST MARCH, 1843.

PORTIONS OF LAND.

Proclamation of 8th August, 1848.

Deed dated 1st May, 1849.

1. John Cameron, 640 acres, Bourke, lot 25.

Proclamation of 1st November, 1848.

Deed dated 1st May, 1849.

2. John Thomson, 156 acres, Bourke, lot 43.

Proclamation of 26th August, 1847.

Deed dated 1st May, 1849.

3. Thomas Hill, 141 acres 3 roods 19 perches, Grant, lot 54.

By His Excellency's Command,
E. DEAS THOMSON.

Colonial Secretary's Office,

Sydney, 29th May, 1849.

CROWN LANDS BEYOND THE SETTLED DISTRICTS.

(RENEWAL OF PASTURAGE LICENSES.)

HIS Excellency the Governor, with the advice of the Executive Council, directs it to be notified, for general information, that the state of the Survey not yet admitting of the issue of Leases for Runs beyond the settled districts, all existing licenses for the occupation of Crown lands so situated, will be renewed for the ensuing year, commencing on the 1st July next, on the same terms as licenses have been granted for the now current year, subject of course to the adjustment of the license fee according to the quantity of stock returned by the Commissioner as pastured on every such run.

2. The licenses must be taken out on or before the 30th day of September next.

3. If within the year commencing the 1st July next, the Governor shall be in position to grant leases of runs under Her Majesty's Order in Council, any licensee under this notice who may obtain a lease will receive credit in the payment

of his first year's rent, for so much of the amount paid for his license as may be proportionate to the unexpired part of the term for which the license was granted.

3. The present regulation does not extend to land which have been brought by the Order in Council within the settled class, and which cannot now be held otherwise than under the regulations of the 29th March, 1849.

By His Excellency's Command,
E. DEAS THOMSON.

NOTICE.

FIVE POUNDS REWARD.

WHEREAS the undermentioned parties made their escape from constable Morris, while being conveyed to the Police Station Pyrenes, under a warrant of commitment for felony, taking with them two pair of handcuffs. Any party lodging them in the hands of the police, or giving such information as will lead to their apprehension, will receive the above reward.

DESCRIPTION.

John Fox
About 5 feet 5 inches height
Sandy complexion
Front teeth broken, scar on the right leg, was tried at the Supreme Court a few years back for killing Kelly, a publican, on the Race Course.

Charles Whealan
About 5 feet ten inches
Dark hair and whiskers
Sallow complexion
Supposed to be a Sydney native.
T. HALFPENNY,
Chief Constable.

Horsham Police-office,
June 2, 1849.

NEW POLICE OFFICE—WATCHHOUSE.

TENDERS will be received until noon of Saturday the 30th instant, for the erection of a Watchhouse and other out offices to the New Police Office, Melbourne.

Tenders to be sealed, endorsed "Tender for Watchhouse, &c.," and deposited in the box marked "Tenders for Works and Stores," at the western entrance of the New Government Offices.

The plans and specification may be seen, and all necessary information obtained at the undermentioned office.

The Government will not necessarily accept the lowest tender.

By order of
His Honor the Superintendent,
HENRY GINN,
Clerk of Works.

Public Works Office,
Melbourne,
12th June, 1849.

TENDERS REQUIRED.

TENDERS will be received until noon of Saturday the 30th instant, from parties willing to contract for repairing the approaches to the Corio Bay Jetty, Geelong.

Tenders to be endorsed "Tender for repairs to Corio Jetty approaches," and deposited in the box marked "Tenders for Works and Stores" at the western entrance of the government offices; or, they may be forwarded by post directed to "His Honor the Superintendent, Melbourne."

Plans and specifications can be seen at the Police Office, Geelong, and the under-mentioned office.

The government will not necessarily accept the lowest tender.

By order of

His Honor the Superintendent,
DAVID LENNOX,
Superintendent of Bridges.
Bridge Office,
Melbourne, 12th June, 1849.

SUPPLY OF BEAMS.

TENDERS will be received until noon of Saturday the 30th instant, from parties willing to contract for a supply of beams required for the North Beach jetty. Tenders to be endorsed "Tender for Beams," and deposited in the box marked "Tenders for Works and Stores" at the western entrance of the government offices.

Specification can be seen at the under-mentioned office.

The government will not necessarily accept the lowest tender.

By order of

His Honor the Superintendent,
DAVID LENNOX,
Superintendent of Bridges.
Bridge Office,
Melbourne, 18th June, 1849.

APPROACHES TO KEILOR BRIDGE.

TENDERS will be received until noon of Saturday the 30th instant, from parties willing to contract for forming an additional portion of the approaches to Keilor Bridge, on the Portland road.

Tenders to be endorsed "Tender for Keilor bridge approaches," and deposited at the box marked "Tenders for Works and Stores" at the western entrance of the government offices; or, they may be forwarded by post directed to "His Honor the Superintendent, Melbourne."

Plan and specification can be seen upon application to Mr. Mitchell of the Keilor Inn, and at the under-mentioned office.

The government will not necessarily accept the lowest tender.

By order of

His Honor the Superintendent,
DAVID LENNOX,
Superintendent of Bridges.
Bridge Office,
Melbourne, 18th June, 1849.

Colonial Secretary's Office,
Sydney, 29th May, 1849.

SLAUGHTER HOUSES.—PORT PHILLIP.

HIS Excellency the Governor has been pleased to appoint

Mr. Edward Pearse,

to be Inspector of Slaughter Houses, and of Cattle intended to be slaughtered within a circuit of five miles around the City of Melbourne, under the Act of the Governor and Legislative Council, 5 Gul. IV., No. 1.

By his Excellency's Command,

E. DEAS THOMSON.

PORT PHILLIP SAVINGS BANK, PORTLAND BRANCH.

JOHN TRAVIS LEAKE, Esq., M.D., Portland, has been appointed a District Trustee of this Institution, in the room of George Matheson, Esq., resigned, in conformity with the Act of the Governor and Council 5 Victoria, No. 5.

C. J. LA TROBE:

Superintendent's Office,
Melbourne, June 4th, 1849.

GRANGE POUND.

NOTICE is hereby given that, at a Court of Petty Sessions held on the 31st May.

Mr. Robert William Knolles, was appointed Poundkeeper at the Grange.

By order of the Bench,

R. SAVAGE,
Clerk of Petty Sessions.
Grange Police Office,
1st June, 1849.

Colonial Secretary's Office,
Sydney, 12th Dec., 1848.

FRANCIS MORRISH.

ENQUIRY having been made from England respecting Francis Morrish, who emigrated to New South Wales in the year 1839, any person who can give information respecting him is requested to communicate the same to this Office.

By his Excellency's command,
E. DEAS THOMSON.

Superintendent's Office,
Melbourne, 20th February, 1849
EDWARD WRIGHT.

INFORMATION is requested at the Superintendent's Office, respecting the present abode and position of Edward Wright, who arrived at Port Phillip in the ship "Thomas Arbuthnot," on the 4th May 1847.

C. J. LA TROBE.

OFFICIAL CORRESPONDENCE.

Superintendent's Office,
Melbourne, 1st June, 1849.

IT is requested that in future, all persons residing in the interior and corresponding with this office, would indicate the nearest Post Office to their place of abode, in order to facilitate the delivery of any letters which may be posted to their address.

C. J. LA TROBE.

Colonial Secretary's Office,
Sydney, 9th January, 1849
ROBERT GENERY.

ENQUIRY having been made from England, respecting a person named Robert Gentry, who left Halesworth, Suffolk, some few years since, to reside in Australia, any person who can give information respecting him is requested to have the goodness to communicate the same to this office.

By His Excellency's Command,
E. DEAS THOMSON

RICHARD GODFREY.

INFORMATION is requested at the Superintendent's Office respecting the present abode and position of "Richard Godfrey," who was some time since in the assigned service of Mr George Langhorne, of the Aboriginal Mission on the Yarra.

C. J. LA TROBE.
Superintendent's Office,
Melbourne, May 12, 1848.

IMPOUNDED at Kalkallo Pound,
13th June, 1849—

- 1 red cow, like JHH (the HH conjoined) off rump, P near rump
- 1 red and white heifer, about 12 months old, progeny of the above, no visible brand
- 1 red heifer, supposed EH or EM off rump
- 1 red sided poley cow, EC off ribs
- 1 brindle and white poley bull calf, about 12 months old, no brand
- 1 dark red cow, like CJ or CY off rump, A with circle and bar across and illegible under off shoulder
- 1 red yearling bull, supposed progeny of the above, no brand
- 1 red cow, white on back and belly, supposed TR or TK off rump
- 1 strawberry yearling bull calf, progeny of above, no brand
- 1 red bull, white belly, bow horns, no visible brand
- 1 white bull, tip of ears red, supposed CR near ribs
- 1 strawberry yearling bul', no brand
- 1 white cow, red cheeks, LH off rump,
5
VC near thigh, blotch near rump
- 1 red and white poley bull calf by her side, no brand

1 strawberry cow, H off rump; blotch
5

off rump blotched brand near rump
P—B conjoined (the P reversed) off ribs

1 blue sided heifer, supposed progeny of the above, no visible brand

1 light strawberry yearling heifer, no visible brand

1 b'ge and white heifer, IM near ribs

1 red steer, near horn down, AR off

rump

1 strawberry heifer, about 2 years old, off flank red, no brand

1 yellow sided cow, PS off ribs

1 red and white yearling heifer, no brand

1 brindle bullock, supposed AR off rump

7

the 7 reversed

1 brindle heifer, same brand

1 brindle bullock, MC off ribs near the shoulder

1 yellow sided cow, IC off thigh, supposed 2 under

1 strawberry yearling steer, no visible brand

1 snail horned bullock, ON near horn, TB off shoulder, HC off rump, supposed C near shoulder, illegible near ribs

1 red cow, white back and belly, supposed PR near rump

1 red steer, white back, M off ribs

1 strawberry bullock, like KC near
WD

rump, ON near horn, M within circle near ribs

1 red working bullock, TC off shoulder, supposed DC off ribs, TC off rump, illegible brand above blotch near shoulder

1 red steer, white on rump, CA conjoined near rump

1 red steer, PM near ribs

1 red and white cow, no perceptible brand

1 blue sided cow, F off rump, J within diamond near ribs, x near rump

1 red steer, D off ribs

1 red sided cow, WA off ribs

PC

WS

1 brindle and white yearling bull, no perceptible brand

1 white poley heifer, tip of ears black, supposed \square near thigh

1 yellow cow, white belly, \Rightarrow C off thigh, like SM off ribs

1 brown cow, white face, WM off ribs

1 black cow, white on back, TC off ribs and rump

1 brindle steer, supposed O with . in the
O

centre of each off ribs

- 1 red heifer, strawberry belly, about 2 years old, no visible brand
 - 1 strawberry bull, about 3 years old, no brand
 - 1 white bull, about 2 years old, no brand
 - 1 strawberry heifer, no brand
 - 1 red and white cow, illegible brand near shoulder
 - 1 brindle poley bull, no visible brand
- If not released on or before 9th day of July, will be sold at the pound yard according to Act of Council.

WM. THANE,
Poundkeeper.

29s 7d

I MPOUNDED at Braybrook, June 16th, 1849—

- 1 strawberry sided poley cow, S the S blotched off rump, supposed HYS or HJS near ribs
- 1 red and white spotted cow, small hoop horns, DR off rump, SA heart off ribs, TH heart and supposed W reversed near ribs
- 1 black poley cow, TG off ribs

If not claimed and released on or before the 10th of July next, they will be sold at the pound yard according to Act of Council.

R. QUINAN,
Poundkeeper.

6s

I MPOUNDED at Morang River Plenty, June, 5th 1849—

- 1 strawberry bullock, Z near ribs, OR off ribs
- 1 strawberry bullock, Z near ribs, OR off ribs

Also, on June 16th—

- 1 strawberry bullock, large cock horns, IB near rump, K in circle off rump
- 1 black and white cow, bible brand near ribs, T in circle near rump

1 strawberry cow, cock horns, PI rump, T in circle ribs, bible brand shoulder near side

1 red and white heifer, T in circle near ribs, supposed N near hip

1 strawberry cow, brown neck, down horns, bible brand near shoulder, PI with T in circle underneath, near rump

1 strawberry cow, cock horns, bible brand shoulder, T in circle ribs, supposed GI rump, near side

1 strawberry cow, shelled horns, T in circle near ribs, bible brand near rump

1 red cow, bible brand off ribs, T in circle near rump

If not claimed and released on or before the 10th of July, 1849, will be sold at the pound yard according to Act of Council.

W. C. WALKER,
Poundkeeper.

9s 9d

I MPOUNDED at Melbourne, on June 17th, 1849.

1 dark brown steer, white belly, near rump JB conjoined, off rump WH in circle

1 bright strawberry working bullock, hoop horned, off ribs heart

1 red working bullock, white belly and face, off ribs heart

1 white steer calf

1 red bull calf

Impounded on 19th June.

1 brindle sided poley heifer, grey face, near hip HY

If not claimed and expenses paid on or before Thursday, the 12th day of July, will be sold at the Pound, according to the Act of Council.

G. SCARBOROUGH,
Poundkeeper.

6s 6d

MELBOURNE: Printed at the Argus Office, Collins Street, by EDWARD WILSON, Government Printer

1. The first part of the document discusses the importance of maintaining accurate records of all transactions. It emphasizes that proper record-keeping is essential for the integrity of the financial system and for the ability to detect and prevent fraud.

2. The second part of the document outlines the specific requirements for record-keeping, including the need to maintain original documents and to keep copies of all transactions. It also discusses the importance of regular audits and the need to report any discrepancies immediately.

3. The third part of the document discusses the consequences of failing to maintain accurate records, including the potential for fines and penalties. It also discusses the importance of training staff on proper record-keeping procedures and the need to establish a strong internal control system.

4. The fourth part of the document discusses the importance of transparency and accountability in the financial system. It emphasizes that all transactions should be clearly documented and that the results of audits should be made available to the public.

5. The fifth part of the document discusses the importance of ongoing monitoring and evaluation of the record-keeping system. It emphasizes that the system should be regularly reviewed and updated to reflect changes in the financial system and to ensure that it remains effective and efficient.

Page 10 of 10



PORT PHILLIP GOVERNMENT GAZETTE

Published by Authority.

WEDNESDAY, JUNE 27, 1849.

PROCLAMATION.

By His Excellency Sir Charles Augustus Fitz Roy, Knight Companion of the Royal Hanoverian Guelphic Order, Captain-General and Governor-in-Chief, of the Territory of New South Wales and its dependencies, and Vice-Admiral of the same, &c., &c., &c.

IN pursuance of the authority in me vested by a certain Act of the Imperial Parliament of Great Britain and Ireland, passed in the fifth and sixth year of Her Majesty's Reign intituled, "*An Act for regulating the sale of Waste Land belonging to the Crown in the Australian Colonies.*" I do hereby notify and proclaim, that at Eleven o'clock of Thursday, the 28th day of June next, the following Town Allotments will be offered for Sale by Public Auction, at the Auction Room of Mr. George Sinclair Brodie, Elizabeth-street, Melbourne, at the upset price affixed to each lot respectively, on the terms and conditions, and under the provisions of the above recited Act. (Deposit 10 per cent.)

TOWN LOTS.

1. North Geelong, 1r. 2p., One rood and twenty perches, allotment No. 9 of section 26. Upset price £300 per acre.
2. North Geelong, 1r. 20p., One rood and twenty perches, allotment No. 10 of section 12. Upset price £300 per acre.
3. North Geelong, 2r., Two roods, allotment No. 12 of section 12. Upset price £300 per acre.
4. North Geelong, 2r., Two roods, allotment No. 17 of section 33. Upset price £300 per acre.
5. North Geelong, 2r., Two roods, allotment No. 18 of section 33. Upset price £300 per acre.
6. North Geelong, 1r. 20p., One rood

and twenty perches, allotment No. 19 of section 33. Upset price £300 per acre.

7. North Geelong, 1r, 20p, One rood and twenty perches, allotment No 20 of section 33. Upset price £300 per acre.

8. North Geelong, 2r, Two roods, allotment No 1 of section 32. Upset price £300 per acre.

9. North Geelong, 2r, Two roods, allotment No 2 of section 32. Upset price £300 per acre.

10. North Geelong, 1r, 20p, One rood and twenty perches, allotment No 20 of section 32. Upset price £300 per acre.

11. North Geelong, 1r 20p, One rood and twenty perches, allotment No 20 of section 22. Upset price £300 per acre.

12. North Geelong, 2r, Two roods, allotment No 1 of section 22. Upset price £300 per acre.

13. North Geelong, 2r, Two roods, allotment No 8 of section 13. Upset price £300 per acre.

14. Warringal, 2r, Two roods, allotment No 4 of section 3. Upset price £8 per acre.

15. Warringal, 2r, Two roods, allotment No 5 of section 3. Upset price £8 per acre.

16. Warringal, 2r, Two roods, allotment No 6 of section 3. Upset price £8 per acre.

17. Warringal, 2r, Two roods, allotment No 7 of section 3. Upset price £8 per acre.

18. Warringal, 2r, Two roods, allotment No 8 of section 3. Upset price £8 per acre.

19. Williams Town, 1r, 36p, One rood and thirty-six perches, allotment No 6 of section 1. Upset price £50 per acre.

20 Williams Town, 1r 36p, One rood

and thirty-six perches, allotment No 7 of section 1. Upset price £50 per acre.

21 Williams Town, 1r 36p, One rood and thirty-six perches, allotment No 8 of section 1. Upset price £50 per acre.

22 Williams Town, 1r. 36p, One rood and thirty-six perches, allotment No 9 of section 1. Upset price £50 per acre.

23 Bulla, 2r 32p, Two roods and thirty-two perches, allotment No 1 of section 3. Upset price £8 per acre.

24 Bulla, 2r 16p, Two roods and sixteen perches, allotment No 2 of section 3. Upset price £8 per acre.

25 Bulla, 2r 22p, Two roods and twenty-two perches, allotment No 3 of section 3. Upset price £8 per acre.

26 Bulla, 2r 35p, Two roods and thirty-five perches, allotment No 4 of section 3. Upset price £8 per acre.

27 Bulla, 1, One acre, allotment No 5 of section 3. Upset price £8 per acre.

28 Bulla, 3r 35p, Three roods and thirty-five perches, allotment No 6 of section 3. Upset price £8 per acre.

29 Bulla, 2r, Two roods, allotment No 1 of section 6. Upset price £8 per acre.

30 Bulla, 2r, Two roods, allotment No 2 of section 6. Upset price £8 per acre.

31 Bulla, 1r 33p, One rood and thirty-three perches, allotment No 3 of section 6. Upset price £8 per acre.

32 Bulla, 1r 27p, One rood and twenty-seven perches, allotment No 3 of section 6. Upset price £8 per acre.

33 Bulla, 1r 18p, One rood and eighteen perches, allotment No 5 of section 6. Upset price £8 per acre.

34 Bulla, 2r 8p, Two roods and eight perches, allotment No 6 of section 6. Upset price £8 per acre.

35 Wangaratta, 2r, Two roods, allotment No 1 of section 8. Upset price £8 per acre.

36 Wangaratta, 2r, Two roods, allotment No 3 of section 8. Upset price £8 per acre.

37 Wangaratta, 2r, Two roods, allotment No 4 of section 8. Upset price £8 per acre.

38 Wangaratta, 2r, Two roods, allotment No 5 of section 8. Upset price £8 per acre.

39 Wangaratta, 2r, Two roods, allotment No 6 of section 8. Upset price £8 per acre.

40 Wangaratta, 2r, Two roods, allotment No 7 of section 8. Upset price £8 per acre.

41 Wangaratta, 2r, Two roods, allotment No 8 of section 8. Upset price £8 per acre.

42 Wangaratta, 2r, Two roods, allotment No 9 of section 8. Upset price £8 per acre.

43 Wangaratta, 2r, Two roods, allotment No 10 of section 8. Upset price £8 per acre.

44 Wangaratta, 2r, Two roods, allotment No 1 of section 9. Upset price £8 per acre.

45 Wangaratta, 2r, Two roods, allotment No 2 of section 9. Upset price £8 per acre.

46 Wangaratta, 2r, Two roods, allotment No 3 of section 9. Upset price £8 per acre.

47 Wangaratta, 2r, Two roods, allotment No 4 of section 9. Upset price £8 per acre.

48 Wangaratta, 2r, Two roods, allotment No 5 of section 9. Upset price £8 per acre.

49 Wangaratta, 2r, Two roods, allotment No 6 of section 9. Upset price £8 per acre.

50 Wangaratta, 2r, Two roods, allotment No 7 of section 9. Upset price £8 per acre.

51 Wangaratta, 2r, Two roods, allotment No 8 of section 9. Upset price £8 per acre.

52 Wangaratta, 2r, Two roods, allotment No 9 of section 9. Upset price £8 per acre.

53 Wangaratta, 2r, Two roods, allotment No 10 of section 9. Upset price £8 per acre.

54 Wangaratta, 2r, Two roods, allotment No 1 of section 10. Upset price £8 per acre.

55 Wangaratta, 2r, Two roods, allotment No 2 of section 10. Upset price £8 per acre.

56 Wangaratta, 2r, Two roods, allotment No 3 of section 10. Upset price £8 per acre.

57 Wangaratta, 2r, Two roods, allotment No 4 of section 10. Upset price £8 per acre.

58 Wangaratta, 2r, Two roods, allotment No 5 of section 10. Upset price £8 per acre.

59 Wangaratta, 2r, Two roods, allotment No 6 of section 10. Upset price £8 per acre.

60 Wangaratta, 2r, Two roods, allotment No 7 of section 10. Upset price £8 per acre.

61 Wangaratta, 2r, Two roods, allotment No 8 of section 10. Upset price £8 per acre.

62 Wangaratta, 2r, Two roods, allotment No 1 of section 11. Upset price £8 per acre.

63 Wangaratta, 2r, Two roods, allotment No 2 of section 11. Upset price £8 per acre.

64 Wangaratta, 2r, Two roods, allotment No 3 of section 11. Upset price £8 per acre.

65 Wangaratta, 2r, Two roods, allotment No 4 of section 11. Upset price £8 per acre.

66 Wangaratta, 2r, Two roods, allotment No 5 of section 11. Upset price £8 per acre.

67 Wangaratta, 2r, Two roods, allotment No 6 of section 11. Upset price £8 per acre.

68 Wangaratta, 2r, Two roods, allotment No 7 of section 11. Upset price £8 per acre.

69 Wangaratta, 2r, Two roods, allotment No 8 of section 11. Upset price £8 per acre.

- 120 Benalla, 2r, Two roods, allotment No 2 of section M Upset price £8 per acre
- 121 Benalla, 2r, Two roods, allotment No 3 of section M Upset price £8 per acre
- 122 Benalla, 2r, Two roods, allotment No 4 of section M Upset price £8 per acre
- 123 Benalla, 2r, Two roods, allotment No 5 of section M Upset price £8 per acre

Given under my Hand and the Seal of the Colony, at Government House, Sydney, this twenty-third day of May, in the year of our Lord one thousand eight hundred and forty-nine, and in the twelfth year of Her Majesty's Reign.

(L.S.) CHAS. A. FITZ ROY.
By His Excellency's Command,
E. DEAS THOMSON.
GOD SAVE THE QUEEN!

Superintendent's Office,
Melbourne, 28th May, 1849.
CROWN LANDS WITHIN THE
SETTLED DISTRICTS.
(LEASES BY AUCTION.)

HIS Excellency the Governor directs it to be notified for the information of all persons concerned, that Leases of the hereunder described portions of Land which have been applied for under the 28th Section of the Regulations of the 29th March, 1848, will be put up to auction at the time and place mentioned, and upon the conditions set forth in the Regulations in question.

2. Further information respecting the Lands can be obtained from the Surveyor in charge, and respecting the conditions from the Sub-Treasurer, Melbourne, and at the Police Office at Melbourne.

3. The upset price of each lot is ten shillings per section of 640 acres, in the Lease for one year commencing 1st January, 1849.

4. The full price bid for each lot must be paid down at the time of sale; in failure of which, or if not bid for, the lands will become open to selection for Lease without competition, in conformity with Sections 37 and 38 of the Regulations.

By His Excellency's Command,
C. J. LA TROBE.

COUNTY OF BOURKE.

(AT THE POLICE OFFICE, MELBOURNE, AT 11 O'CLOCK OF FRIDAY THE 29TH DAY OF JUNE NEXT.)

1. 1095, One thousand and ninety-five acres, parish of Wollert, portion No. 4. Bounded on the south by J. T. Hughes and J. Hoskings, 1268 acres; on the east by the Darebin Creek; on the north by

section 10 and 9; and on the west by J. T. Hughes and J. Hoskings' 1045 acres. (49-111.)

2. 640, Six hundred and forty acres, parish of Tullamarine, section No. 2. Bounded on the north by section 7; on the east by W. V. L. Foster's 640 acres; on the south by J. F. L. Foster's 712 acres; and on the west by R. H. Bunbury's 790 acres. (49-112)

COUNTY OF EVELYN.

(AT THE POLICE OFFICE, MELBOURNE, AT 11 O'CLOCK OF FRIDAY THE 29TH DAY OF JUNE NEXT.)

3. 1210, One thousand two hundred and ten acres, parish of Morang, portion No. 4. Bounded on the north by A. McKillop's 820 acres; on the east by a section line; on the south by the parish boundary; and on the west by the Yarra Rivulet or Plenty River. (49-113.)

4. 810, Eight hundred and ten acres, parish of Nillumbik, portion No. 6. Bounded on the north by section 9; on the east by portion 7; on the south by the Yarra River; and on the west by portion No. 5. (49-114.)

Superintendent's Office,
Melbourne, 28th May, 1849.
CROWN LANDS WITHIN THE
SETTLED DISTRICTS.

(LEASES BY AUCTION.)

HIS Excellency the Governor directs it to be notified, for the information of all persons concerned, that leases of the hereunder described portions of Land, will be put up to auction, at 11 o'clock, on Friday, the 29th day of June next at the places respectively mentioned, and upon the conditions set forth in the Regulations of 29th March, 1848, being the Lands claimed under pre-emption, but for which the rent was not paid within the stipulated period.

2. Further information respecting the Lands can be obtained from the Surveyor in charge, and respecting the conditions from the Sub-Treasurer, Melbourne, or at the Police Offices of the respective Districts.

3. The upset price is ten shillings per section of 640 acres, for one year, commencing 1st January, 1849.

4. The full price bid for each lot must be paid down, at the time of sale, in failure of which, or if not bid for, the Lands will become open to selection for lease without competition, in conformity with the sections 37 and 38 of the Regulations.

By his Excellency's command,
C. J. LA TROBE.

COUNTY OF BOURKE.

(AT THE POLICE OFFICE, MELBOURNE.)

1. 685, Six hundred and eighty-five acres, parish of Bulleen, portion No. 6. Bounded on the south by Koonung Koonung Creek; on the east by portion 7; on the north by section 9; and on the west by O. Poole's 140 acres. (49-6.)

2. 712, Seven hundred and twelve acres, parish of Bulleen, portion No. 7. Bounded on the south by Koonung Koonung creek; on the east by the parish boundary; on the north by section 8; and on the west by portion 6. (49-7).

3. 640, Six hundred and forty acres, parish of Bulleen, section No. 8. Bounded on the south by portion 7; on the east by parish boundary; on the north by section 15; and on the west by section 9. (49-8).

4. 784, Seven hundred and eighty-four acres, parish of Bulleen, section No. 9 and part of No. 10. Bounded on the south by O. Poole's 140 acres and portion 6; on the east by section 8; on the north by section 14; and part of portion 13; and on the west by F. W. Unwin's 512 acres. (49-9).

5. 640, Six hundred and forty acres, parish of Bulleen, section 14. Bounded on the south by section 9; on the east by section 15; on the north by section 17; and on the west by part of portion 13. (49-10).

6. 640, Six hundred and forty acres, parish of Bulleen, section No. 15. Bounded on the south by section 8; on the east by parish boundary; on the north by portion 16; and on the west by section 14. (49-11).

7. 636, Six hundred and thirty-six acres, parish of Keelbundora, section No. 21. Bounded on the north by R. Campbell's 947 acres; on the east by J. Gardiner's 710 acres; on the south by R. Campbell's 910 acres; and on the west by a road of one chain wide, dividing it from Messrs. Hall, Gibbon, and M'Kenzie's 636 acres. (49-17).

8. 1260, Twelve hundred and sixty acres, parish of Tooroorrong, portion No. 15. Bounded on the north by J and G. Urquhart's 820 acres; on the east by the Yarra creek; on the south by sections 10 and 9; and on the west by the parish boundary. (49-34).

9. 1080, One thousand and eighty acres, parish of Tooroorrong, portion No. 17. Bounded on the north by the parish boundary; on the east by portion 18; on the south by H. B. Bowerman's 640 acres; and on the west by the Yarra creek. (49-35).

10. 302, Three hundred and two acres, parish of Yuroke, part of section 9. Bounded on the east by J. Pearson's 361 acres; on the south by part of section 2; on the west by section 10; and on the north by R. Brodie's 339 acres. (49-47).

COUNTY OF EVELYN.

(AT THE POLICE OFFICE, MELBOURNE.)

1. 1057, One thousand and fifty-seven acres; parish of Bulleen, section 16; bounded on the north by the river Yarra; on the east by the parish boundary; on the south by section 15; and on the west by part of section 5 and Charles Newman's 147 $\frac{1}{2}$ acres. (49-56).

2. 1103, One thousand one hundred and three acres; parish of Warrandyte, section 1; bounded on the north by the river Yarra; on the east by the village reserve and section 2; on the south by section 18; and on the west by the parish boundary. (49-57).

COUNTY OF GRANT.

(AT THE POLICE OFFICE, GEELONG.)

1. 640, Six hundred and forty acres, parish of Gherineghap, section 14; bounded on the north by section 20; bounded on the east by section 15; on the south by S. A. Donaldson's 640 acres; and on the west by section 13. (49-67).

2. 651, Six hundred and fifty-one acres, parish of Murghe-Boluc, section No. 4; bounded on the south by the Barwon River; on the west by part of section 3; on the north by section 7; and on the east by portion 5. (49-68).

3. 797, Seven hundred and ninety-seven acres, parish of Murghe-Boluc, section No. 5; bounded on the south by a village reserve and the Barwon River; on the west by portion 4; on the north by section 6; and on the east by the parish boundary. (49-69).

4. 640, Six hundred and forty acres, parish of Duneed, section 1; bounded on the north by the parish boundary line; on the east by part of portion 2; on the south by a section line; and on the west by the parish boundary. (49-70).

5. 640, Six hundred and forty acres, parish of Guarwarre, section 5; bounded on the east and south by the parish boundary; on the west by section 4; and on the north by P. W. Welsh's 640 acres.— (49-71)

6. 640, Six hundred and forty acres, parish of Gherineghap, section 9; bounded on the north by section 16; on the east by S. A. Donaldson's 640 acres; on the south by S. A. Donaldson's 812 acres; and on the west by S. A. Donaldson's 640 acres. (49-77).

7. 640, Six hundred and forty acres, parish of Gherineghap, section 22; bounded on the north by Hughes and Hosking's 1064 acres; on the east by Hughes and Hosking's 640 acres; on the south by section 21; and on the west by the parish boundary. (49-82).

8. 640, Six hundred and forty acres, parish of Gherineghap, Section 15; bounded on the north by section 19; on the east by section 16; on the south by S. A. Donaldson's 640 acres; and on the west by section 14. (49-83).

GIPPS LAND.

(AT THE POLICE OFFICE, ALBERTON.)

1. 640, Six hundred and forty acres; parish unnamed, near Alberton. Bounded on the west by J. Reeves' 5120 acres; on the south, east, and north, by section lines. (49-84).

2. 640, Six hundred and forty acres; parish unnamed, near Alberton. Bounded on the north by the southern boundary of J. Reeves' 5120 acres; on the east by the southerly continuation of the eastern boundary of the said land; on the south and west by section lines. (49-85).

3. 640, Six hundred and forty acres; parish unnamed, near Alberton. Bounded on the west by the prolongation southward of the east boundary line of J. Reeves' 5120 acres; on the south and east by section lines, and on the north by the continuation eastward of the southern boundary of J. Reeves' 5120 acres. (49-86).

4. 640, Six hundred and forty acres; parish unnamed, near Alberton. Bounded on the north by the easterly continuation of the southern boundary of J. Reeves' 5120 acres; on the east and south by section lines; and on the west by the said section line east of J. Reeves' 5120 acres. (49-87).

5. 640, Six hundred and forty acres; parish unnamed, near Alberton. Bounded on the west by the first section line east of J. Reeves' 5120 acres; on the north and east by section lines; and on the south by the prolongation eastward of the southern boundary of J. Reeves' 5120 acres. (49-88).

6. 640, Six hundred and forty acres; parish unnamed, near Alberton. Bounded on the west by the first section line east of J. Reeves' 5120 acres; on the north and east by section lines, and on the south by the first section line north of the southern boundary of the said 5120 acres. (49-89).

7. 640, Six hundred and forty acres; parish unnamed, near Alberton. Bounded on the west by J. Reeves' 5120 acres; on the north by a section line; on the east by the first section line east of J. Reeves' 5120 acres; and on the south by a section line. (49-90).

8. 640, Six hundred and forty acres; parish unnamed, near Alberton. Bounded on the west by the first section line east of J. Reeves' 5120 acres; on the north by a section line; on the east by the second section line east of J. Reeves' 5120 acres; and on the south by a section line. (49-91).

9. 640, Six hundred and forty acres; parish unnamed, near Alberton. Bounded on the west by J. Reeves' 5120 acres, and the continuation northerly of the eastern boundary line of said 5120 acres; on the north by a section line; on the east by the first section line east of J. Reeves' 5120 acres; and on the south by a section line. (49-92).

10. 640, Six hundred and forty acres; parish unnamed, near Alberton. Bounded on the south by J. Reeves' 5120 acres; on the east by the continuation northward of the east boundary of said land; on the north by a section line; and on the west by a line south to said purchase. (49-93).

11. 640, Six hundred and forty acres; parish unnamed, near Alberton. Bounded on the west and south by J. Reeves' 5120 acres; on the east by part of the said land and a line northerly, and on the north by a section line. (49-94).

12. 640, Six hundred and forty acres; parish unnamed. Bounded on the south, by the first section line north of the north-east portion of J. Reeves' 5120 acres; on the west by part of said land, and a reserve for a pound; on the north by a section line, and on the east by a line parallel, and at a distance of 80 chains, from the western boundary of this section. (49-95).

13. 640, Six hundred and forty acres; parish unnamed, near Alberton. Bounded on the south by the first section line north of the north-east portion of J. Reeves'

5120 acres; on the east by the prolongation of the eastern boundary northwards of J. Reeves' 5120 acres; and on the north and west by section lines. (49-96).

14. 640, Six hundred and forty acres; parish unnamed, near Alberton. Bounded on the south by the first section line north of the north-east portion of J. Reeves' 5120 acres; on the west by the prolongation northwards of the east boundary line of said land, and on the north and east by section lines. (49-97).

15. 640, Six hundred and forty acres; parish unnamed, near Alberton. Bounded on the south by the first section line north of the north-east portion of J. Reeves' 5120 acres; on the west by the first section line east of that land, and on the north and east by section lines. (49-98).

16. 640, Six hundred and forty acres; parish unnamed, near Alberton. Bounded on the south by the second section line north of the north-east portion of J. Reeves' 5120 acres; on the west by the first section line east of that land, and on the north and east by section lines. (49-99).

17. 640, Six hundred and forty acres; parish unnamed, near Alberton. Bounded on the south by the second section line north of the north-eastern portion of J. Reeves' 5120 acres; on the west by the prolongation of the eastern boundary line of that land; and on the north and east by section lines. (49-100).

18. 640, Six hundred and forty acres; parish unnamed, near Alberton. Bounded on the south by the second section line north of the north-east portion of J. Reeves' 5120 acres; on the east by the prolongation of the eastern boundary line of that land; and on the north and west by section lines. (49-101).

19. 640, Six hundred and forty acres; parish unnamed, near Alberton; bounded on the south by the third section line north of the north-east portion of J. Reeves' 5120 acres; on the east by the first section line west of that forming the eastern boundary line of said 5120 acres; and on the north and west by section lines. (49-102).

20. 640; Six hundred and forty acres; parish unnamed, near Alberton; bounded on the south by the third section line north of the north-east portion of J. Reeves' 5120 acres; on the east by the second section line west of that forming the western boundary of said 5120 acres; and on the north and west by section lines. (49-103).

21. 640, Six hundred and forty acres; parish unnamed, near Alberton. Bounded on the south by the third section line north of the north-eastern portion of J. Reeves' 5120 acres; on the east by the third section line west of that forming the eastern boundary of the said 5120 acres; and on the north and west by section lines. (49-104).

22. 640, Six hundred and forty acres; parish unnamed, near Alberton, on the Tarra rivulet. Bounded on the south-west and south by the Tarra rivulet and the third section line north of the north-east portion of J. Reeves' 5120 acres; on

the east by the fourth section line, west of that forming the eastern boundary of said 5120 acres; and on the north by a section line. (49-105).

Superintendent's Office,
Melbourne, 13th June, 1849.

CROWN LANDS WITHIN THE
SETTLED DISTRICTS.

LEASES BY AUCTION.

WITH reference to the Notice of the 28th ultimo, of a Sale by auction, at the Police Office, Melbourne, of the Leases of certain sections of Land, it is hereby notified that lot 2 being section 2, parish of Tullamarine, is withdrawn from the sale, it having been previously applied for by J. F. L. Foster under the 22nd clause of the Regulations of 29th of March, 1848.

C. J. LA TROBE.

Colonial Secretary's Office,
Sydney, 26th May, 1849.

HIS Excellency the Governor has been pleased to appoint

Thomas Brown, Esquire, of Hartley, to be a Magistrate of the Territory and its Dependencies.

By his Excellency's command,
E. DEAS THOMSON.

Superintendent's Office,
Melbourne, 30th May, 1849.

LAND AND IMMIGRATION DEBENTURES.

SEALED Tenders will be received at this Office until noon of Monday, the 30th June next, from persons desirous of advancing the whole or any portion of the sum of twenty-five thousand pounds on the following security, and subject to the undermentioned terms and conditions, viz. :-

- (1.) Each tender must be for an even sum of hundreds of pounds, and must be endorsed: "Tender for Debentures."
- (2.) If the tender be accepted, Land and Immigration Debentures for £100 each, secured under the authority of the Right Honorable the Secretary of State for the Colonies, conveyed to His Excellency the Governor in a Despatch, dated 30th August, 1847, No. 212, upon the Territorial Revenue of the Port Phillip District, will be issued for the sum advanced, and will bear interest, at the rate of 3d. per diem, or £4 18s. 10d. per cent. per annum, payable half-yearly on the 1st of January and 1st of July.
- (3.) They will be receivable as cash at any time for the purchase of Crown Lands in the Port Phillip District, or for any other payment due on account of the Territorial Revenue, within the same.

- (4.) The principal will not otherwise be payable for a period of less than three years from the date of the Debenture, but it will be redeemable at par at any time thereafter at the option of the Government, but not of the holder, on three months' notice to that effect being given in the New South Wales or London Gazette, according as the same may be payable in the Colony or in England.
- (5.) The principal will also be redeemable at par, at the option of the holder for the time being, after the expiration of five years from the date of the Debenture, on his giving three months' notice to that effect to the Colonial Agent General, in London; or the Sub-Treasurer, in Melbourne, as the case may be.
- (6.) At the expiration of the three months' notice, given either by the Government or the holder, the interest on the Debenture to which such notice shall apply, will cease and determine.
- (7.) The principal and interest of each Debenture will be payable at the option of the holder for the time being, either in Melbourne or London; any change which it may be desired to make in the respect being previously registered at the Sub Treasury, in Melbourne, and in the Office of the Colonial Agent General, in London, and endorsed upon the Debenture, which must be presented accordingly at both these Offices for that purpose.
- (8.) Whenever a Debenture may be made payable in London, a duplicate thereof will be transmitted by the Sub-Treasurer to the Colonial Agent General; by such opportunity as the holder may desire, in order that the same may be available on proof of the loss of the original.
- (9.) The Debentures will be transferable, if made out in blank, in the same manner as Exchequer Bills; but if made payable to any individual or firm, then, by endorsement as in the case of Bills of Exchange.
- (10.) Any number of Debentures will, for the convenience of the holders, be consolidated into one or more of the aggregate amount, on application at the Sub Treasury: Provided that such consolidated Debentures shall be issued for even sums of £500 or £1,000 only.

In his Excellency's name,
C. J. LA TROBE.

NOTICE is hereby given that a Court of General Quarter Sessions of the Peace for the District of Port Phillip in the Colony of New South Wales, will be holden at the Court House, La Trobe-street, Melbourne, on Monday the second day of July next, where all persons who have appeals or other business to transact are desired to give their attendance, at 10 o'clock in the forenoon.—Dated this eighteenth day of June, A. D. 1849.

HENRY F. GURNER,
Clerk of the Peace.

Colonial Secretary's Office,
Sydney, 29th May, 1849.
**SLAUGHTER HOUSES.—PORT
PHILLIP.**

HIS Excellency the Governor has
been pleased to appoint
Mr. Edward Pearse,
to be Inspector of Slaughter Houses, and
of Cattle intended to be slaughtered within
a circuit of five miles around the City of
Melbourne, under the Act of the Governor
and Legislative Council, 5 Gul. IV.,
No. 1.
By his Excellency's Command,
E. DEAS THOMSON.

**NEW POLICE OFFICE—WATCH-
HOUSE.**

TENDERS will be received until
noon of Saturday the 30th instant,
for the erection of a Watchhouse and
other out offices to the New Police Office,
Melbourne.

Tenders to be sealed, endorsed "Tender
for Watchhouse, &c.," and deposited
in the box marked "Tenders for Works
and Stores," at the western entrance of
the New Government Offices.

The plans and specification may be
seen, and all necessary information obtained
at the undermentioned office.

The Government will not necessarily
accept the lowest tender.

By order of
His Honor the Superintendent,
HENRY GINN,
Clerk of Works.

Public Works Office,
Melbourne,
12th June, 1849.

TENDERS REQUIRED.

TENDERS will be received until noon
of Saturday the 30th instant, from
parties willing to contract for repairing
the approaches to the Corio Bay Jetty,
Geelong.

Tenders to be endorsed "Tender for
repairs to Corio Jetty approaches," and
deposited in the box marked "Tenders
for Works and Stores" at the western
entrance of the government offices; or,
they may be forwarded by post directed
to "His Honor the Superintendent,
Melbourne."

Plans and specifications can be seen at
the Police Office, Geelong, and the un-
dermentioned office.

The government will not necessarily
accept the lowest tender.

By order of
His Honor the Superintendent,
DAVID LENNOX,
Superintendent of Bridges.
Bridge Office,
Melbourne, 12th June, 1849.

**APPROACHES TO KEILOR
BRIDGE.**

TENDERS will be received until noon
of Saturday the 30th instant, from
parties willing to contract for forming an
additional portion of the approaches to
Keilor Bridge, on the Portland road.

Tenders to be endorsed "Tender for
Keilor bridge approaches," and deposited
at the box marked "Tenders for Works
and Stores" at the western entrance of the
government offices; or, they may be for-
warded by post directed to "His Honor
the Superintendent, Melbourne."

Plan and specification can be seen upon
application to Mr. Mitchell of the Keilor
Inn, and at the undermentioned office.

The government will not necessarily
accept the lowest tender.

By order of
His Honor the Superintendent,
DAVID LENNOX,
Superintendent of Bridges.
Bridge Office,
Melbourne, 18th June, 1849.

SUPPLY OF BEAMS.

TENDERS will be received until noon
of Saturday the 30th instant, from
parties willing to contract for a supply of
beams required for the North Beach jetty.

Tenders to be endorsed "Tender for
Beams," and deposited in the box marked
"Tenders for Works and Stores" at the
western entrance of the government
offices.

Specification can be seen at the under-
mentioned office.

The government will not necessarily
accept the lowest tender.

By order of
His Honor the Superintendent,
DAVID LENNOX,
Superintendent of Bridges.
Bridge Office,
Melbourne, 18th June, 1849.

**COURT OF REQUESTS, FOR THE
TOWN OF MELBOURNE, AND
COUNTY OF BOURKE.**

£10 JURISDICTION.

NOTICE is hereby given that the
Court of Requests for the Town
of Melbourne, and County of Bourke,
with jurisdiction to the amount of Ten
Pounds, will be holden at the Court-
House, Collins-street, Melbourne, on
Monday, the second, and following days
of July next, at the hour of Nine o'clock
in the forenoon.

Plaints must be delivered at the office
of the Registrar, on or before Monday,
the 25th day of June, instant.

Defences or set-off must be filed on or
before Friday, the 29th day of June,
instant.

Every plaint, defence, or set-off, must
have the name, residence, or place of
business of the plaintiff and defendant
written thereon.

In defended cases, the defence, or notice of set-off must be in accordance with the forms prescribed by the late Rules of Court.

By order of the Commissioner,
J. S. GRIFFIN,
Registrar.

Melbourne, 55th June, 1849

TIMBER BRIDGE.

TENDERS will be received, until noon of Saturday, the 21st July next, from parties willing to contract for the erection of a Timber Bridge over the Wannoon River, on the Road from Melbourne to Adelaide.

Tenders to be endorsed "Tenders for Bridge over the Wannoon," and deposited in the box marked "Tenders for Works and Stores," at the western entrance of the Government offices; or, they may be forwarded by post, directed to "His Honor the Superintendent, Melbourne."

Plan and Specification may be seen, upon application to Mr. Waddle, at the Bunyip Inn, and at the undermentioned office.

The Government will not necessarily accept the lowest tender.

By order of His Honor the Superintendent.

DAVID LENNOX,
Supt. of Bridges.

Bridge Office,
Melbourne, 25th June 1849.

GAOL AT GEELONG. FOUNDATION WORKS.

TENDERS will be received until noon of Saturday, the 21st of July, for Stone foundations for a Gaol at Geelong.

Tenders to be sealed, endorsed "Tenders for Gaol," and enclosed under cover to His Honor the Superintendent, or deposited in the box marked "Tenders for Works and Stores," at the western entrance of the Government Offices.

The plan and specification may be seen and all necessary information obtained either at the undermentioned office, or at the Police Office in Geelong.

The Government will not necessarily accept the lowest Tender.

By order of
His Honor the Superintendent,
HENRY GINN,
Clerk of Works.

Public Works Office,
Melbourne, 26 June, 1849.

Colonial Secretary's Office,
Sydney, 26th May, 1849.

HIS Excellency the Governor has been pleased to appoint
Thomas Brown, Esquire, of Hartley,
to be a Magistrate of the Territory and its Dependencies.

By his Excellency's command,
E. DEAS THOMSON.

NOTICE.

FIVE POUNDS REWARD.

WHEREAS the undermentioned parties made their escape from constable Morris, while being conveyed to the Police Station Pyrenees, under a warrant of commitment for felony, taking with them two pair of handcuffs. Any party lodging them in the hands of the police, or giving such information as will lead to their apprehension, will receive the above reward.

DESCRIPTION.

John Fox
About 5 feet 5 inches height
Sandy complexion
Front teeth broken, scar on the right leg, was tried at the Supreme Court a few years back for killing Kelly, a publican, on the Race Course.

Charles Whealan
About 5 feet ten inches
Dark hair and whiskers
Sallow complexion
Supposed to be a Sydney native.
T. HALFPENNY,
Chief Constable.

Horsham Police-office,
June 2, 1849.

Colonial Secretary's Office,
Sydney, 18th June, 1849.

GRANT OF LAND TO THE CORPORATION OF THE CITY OF MELBOURNE.

THE description of the following Grant of Land which has been appropriated to the purpose hereinafter mentioned, is published for general information, in order that the parties concerned may have an opportunity of correcting any errors or omissions that may have been made inadvertently.

At the expiration of one month from this date, if no caveat be lodged or other cause of uncertainty appear, a Deed of Grant thereof will be executed, viz:--

2. Melbourne, 1r. 36p. One rood and thirty-six perches, County of Bourke, parish of North Melbourne, allotment No. 1 of section 11; bounded on the south by Collins-street, north 62 degrees east 200 links; on the east by part of No. 2 allotment, north 28 degrees west 237½ links; on the north by No. 20 allotment, south 62 degrees west 200 links; and on the west by Swanston-street, south 28 degrees east 237½ links.

Authorised as a site for a Town Hall.

By his Excellency's Command,
E. DEAS THOMSON.

Superintendent's Office,
Melbourne, 21st June, 1849.

IMMIGRATION. GOVERNMENT NOTICE.

NOTICE is hereby given, that information has been received, that the undermentioned children of Bounty Immigrants, whose conveyance to Port

Phillip was duly applied for, under the Government Notice of the 26th May, 1846, have been furnished with passages on board the *Hope*, to sail from Plymouth to Port Phillip, on the 26th of February last:—

John Wilson, age 20.
Ann Hayes, age 19.
Johanna Hayes, age 17.
John McKeogh } age 11.
or McCow }
Maria McKeogh, age 8.

C. J. LA TROBE.

IMMIGRATION.

PUBLIC NOTICE is hereby given, that His Honor the Superintendent has received intimation that passages had been engaged by the Home Government, on board the *Hope*, to sail from Plymouth about the 26th of February last, for the persons whose names are here annexed, viz.—John Wilson, 20, son of Michael and Bridget Wilson, who arrived in the Colony by the *Ward Chipman*; Ann Hayess, 19, and Johanna Hayes, 17, children of Patrick and Ellen Hayes, who arrived in the Colony by the *Ward Chipman*, John McKeogh, or McCow, 11, and Maria McKeogh, 8, children of Patrick and Bridget McKeogh, arrived in the Colony by the *Agricola*.

Should this notice meet the eyes of the parents, or any of the relations of the children in question, they will please to be prepared to receive them at once, on the arrival of the *Hope*, which is hourly expected.

By order of His Honor the Superintendent.

JOHN PATTERSON,
Acting Immigration Agent.
Melbourne,
21st June, 1849.

Superintendent's Office,
Melbourne, 23rd June, 1849.

IMMIGRATION.

GOVERNMENT NOTICE.

NOTICE is hereby given, that information has been received; that the undermentioned children of Bounty Immigrants, whose conveyance to Port Phillip was duly applied for, under the Government Notice of the 26th May, 1846, have been furnished with passages on board the *Hope*, to sail from Plymouth to Port Phillip, on the 28th of February last:—

Sarah Heffernan,
Ellen Heffernan.

and that the undermentioned child, has been furnished with a passage on board the *Elizabeth*, to sail from Plymouth to Port Phillip, on the 22nd March last.

Mary Cantwell.
C. J. LA TROBE.

IMMIGRATION.

PUBLIC NOTICE is hereby given, that His Honor the Superintendent has received intimation, that passages had been engaged by the Home Government, on board the *Hope*, to sail from Plymouth about the 28th February last, for the persons whose names are here annexed, viz.:—Sarah Heffernan and Elizabeth Heffernan; and that a passage had been engaged on board the *Elizabeth*, to sail from Plymouth on the 22nd of March last, for Mary Cantwell. Should this notice meet the eyes of the parents or any of the relations of the children in question, they will please be prepared to receive them at once, on the arrival of the above mentioned vessels, which are hourly expected.

By order of His Honor the Superintendent.

JOHN PATTERSON,
Acting Immigration Agent.
Melbourne, 23rd June, 1849.

NOTICE.

Superintendent's Office,
Melbourne, 26 June, 1849.

INFORMATION is requested at this Office respecting the present place of residence of a person named

WILLIAM HARRIS,

who arrived in Port Phillip as an exile, per ship "Sir George Seymour," in March, 1845.

C. J. LA TROBE.

Superintendent's Office,
Melbourne, 14th June, 1849.

CROWN LANDS BROUGHT WITHIN THE SETTLED DISTRICTS.

(REQUIRING PAYMENT OF RENT FOR APPROVED SELECTIONS UNDER PRE-EMPTION.)

HIS Excellency the Governor directs it to be notified, for the information of all concerned, that in pursuance of the 22nd clause of the Regulation of the 29th March, 1848, His Excellency has been pleased to approve of the Claims which have been made by the parties enumerated in the annexed List, to the pre-emptive right to Leases of the several portions of referred to.

2. It is necessary that the rent, namely Twenty Shillings per section of 640 acres, for the remainder of the present year, for the Lands in question, be paid into the Sub-Treasury, at Melbourne, within one month from the present date, in default of which the Leases of the Lands will, in accordance with the 26th clause of the Regulations, be put up to sale by auction.

By His Excellency's Command,
C. J. LA TROBE.

COUNTY OF BOURKE.

Number.	APPLICANT.		LAND APPLIED FOR.				
	NAME.	ADDRESS.	No. of Lot.	Acres.	PARISH.	SITUATION.	
1	Aitken, John	Mount Aitken	1	800	Unnamed	Howie's Creek	
			2	720	do	do	
			3	800	do	do	do
			4	700	do	do	do
			5	900	do		
			6	640	do		
			7	640	do		
			8	640	do		
			9	640	do		
			10	640	do		
			11	960	do		
			12	640	do		
			13	640	do		Head of Kororoit Creek
			14	640	do		
			15	640	do		
			16	800	do		Kororoit Creek
			17	640	do		
			18	640	do		Mount Holden
			19	700	do		Kororoit Creek
			20	950	Holden		Eastern Kororoit Creek
			21	640	do		do
			22	950	do		do
2	Anderson, Francis	Melbourne	1	1084	Derrimut	Kororoit Creek	
			2	804	do	do	
			3	820	do	do	
			4	640	do		
			5	640	do		
			6	640	do		
			7	960	do		
			8	640	do		
			9	960	do		
			10	640	do		
			11	960	do		
3	Bennett, Geo. & W.	Melbourne	1	640	Unnamed	Kooyong Koot Creek	
			2	640	do		
			3	640	do		
4	Brock, John	Melbourne	1	1120	Unnamed	Bullanda Creek	
			2	640	do		
			3	640	do		
			4	640	do		
			5	640	do		
			6	640	do		
			7	1000	do	Bullanda Creek	
			8	640	do		
			9	640	do	Bullanda Creek	
			10	1200	do	do	
5	Brock, Thos. & Hy.	Melbourne	1	1200	Unnamed	Deep Creek	
			2	1000	do	do	
			3	640	do	do	
			4	960	do	do	
			5	960	do	do	
			6	640	do	do	
			7	800	do	do	
			8	850	do	do	
			9	960	do	do	
			10	960	do	do	
6	Brodie, G. S. & R.	Melbourne	1	778	Bulla Bulla	Deep Creek	
			2	825	do	do	
			3	1040	do	do	
			4	1033	do	do	
7	Buckley, Wm. Hy.	Melbourne	1	1260	Unnamed	Nullum Nullum Creek	
			2	640	do	do	
			3	640	do	do	
			4	640	do	do	
			5	800	do	do	
			6	640	do	do	
			7	640	d	do	

COUNTY OF BOURKE (CONTINUED.)

Number.	APPLICANT.		LAND APPLIED FOR.			
	NAME.	ADDRESS.	No. of Lot.	Acres.	PARISH.	SITUATION.
8	Dennistoun, J. & A.	Greenhills	1	640	Unnamed	Djerriwarrh Creek
			2	900	do	Western Kororit
			3	1000	do	do
			4	640	do	Djerriwarrh Creek
			5	700	do	do
			6	640	do	Toolam Toolern Creek
			7	1000	do	Western Kororoit
			8	896	Yangardook	do
			9	1200	do	do
			10	960	do	Djerriwarrh Creek
			11	960	do	do
			12	750	do	Toolam Toolern Creek
			13	800	do	do
			14	930	do	Western Kororoit
			15	712	do	do
			16	800	do	do
			17	648	do	Toolam Toolern Creek
			18	1200	do	do
			19	1360	do	Djerriwarrh Creek
			20	640	do	do
			21	640	do	do
			22	640	do	do
			23	1032	do	Toolam Toolern Creek
			24	800	do	do
			25	856	do	Western Kororoit
			26	692	do	do
			27	704	do	Toolam Toolern Creek
			28	1216	do	do
			29	640	do	do
			30	640	do	do
			31	736	do	Djerriwarrh Creek
			32	679	Djerriwarrh	Djerriwarrh Creek
			33	640	do	do
			34	640	do	do
			35	640	do	do
			36	674	do	Toolam Toolern Creek
			37	1188	do	Djerriwarrh Creek
			38	674	Merrimu	do
			39	759	do	do
			40	837	do	Werribee River
			41	734	Djerriwarrh	do
			42	1240	do	Djerriwarrh Creek
			43	1138	do	Werribee River
			44	674	do	Toolam Toolern Creek
			45	640	do	do
			46	640	Holden	Western Kororoit
			47	1277	do	do
			48	892	Korrooit	Western Kororoit
			49	640	do	do
			50	640	do	do
			51	640	do	do
			52	780	do	do
			53	732	do	Western Kororoit
			54	640	Maribyrnong	do
9	Evans, George	Salt Water River	1	640	Unnamed	do
			2	640	do	do
			3	900	do	Salt Water River
			4	640	do	do
			5	640	do	do
			6	640	do	do
			7	640	do	do
			8	960	do	Salt Water River

COUNTY OF BOURKE. (CONTINUED.)

Number.	APPLICANT.		LAND APPLIED FOR..			
	NAME.	ADDRESS.	No. of Lot.	Acres.	PARISH.	SITUATION.
10	Flintoff, and Batey ..	Melbourne ..	1	640	Unnamed	Salt Water River
			2	750	do	Deep Creek
			3	640	do	do
			4	1100	do	Salt Water River
11 12	Foster, J. F. Leslie .. Greeves, George ..	Melbourne .. River Exe ..	1	640	Tollamarine	Werribee River
			1	640	Deutgam	do
			2	1275	Tarnnit	do
			3	1228	do	do
			4	640	do	do
			5	640	do	do
			6	1230	do	Kororoit Creek,
			7	891	do	do
			8	960	do	Kororoit Creek
			9	1220	Truganina	do
			10	640	do	do
			11	640	do	Kororoit Creek
			12	834	do	do
13	640	do	do			
13	Harlin, John	Plenty River ..	1	640	Unnamed	do
			2	640	do	do
			3	640	do	do
			4	640	do	do
			5	640	do	do
14	Headlam, W. and J.	Melbourne ..	1	640	Unnamed	Salt Water River
			2	640	do	do
			3	750	do	Bullanda Creek
15	Headlam, W. and J.	Melbourne ..	1	610	Unnamed	do
			2	1183	Bollinda	do
			3	1006	do	do
			4	1000	do	do
			5	640	do	Bullanda Creek
			6	800	do	Salt Water River
16	Jackson, Saml. and Wm	Melbourne ..	1	800	Unnamed	do
			2	679	Bollinda	do
			3	1101	do	do
			4	779	do	Bullanda Creek
			5	640	do	Salt Water River
			6	1167	do	Bullanda Creek
			7	640	Unnamed	Salt Water River
			8	640	do	do
			9	610	do	do
			10	640	do	do
			11	640	do	do
			12	640	do	do
			13	640	do	Salt Water River
			14	640	do	do
			15	1100	do	do
			16	936	Holden	do
17	640	do	Eastern Kororoit Creek			
18	1252	do	Salt Water River			
19	640	do	do			
17	Jell, Joseph	Dandenong ..	1	640	Unnamed	Dandenong Creek
			2	640	do	do
			3	1200	do	do
			4	640	do	do
			5	640	do	do
18	Keys, George	Dandenong	1	640	Unnamed	Between Brighton and Dandenong Creek
			2	640	do	
			3	640	do	
			4	640	do	
			5	640	do	
			6	640	do	
			7	640	do	
			8	640	do	
			9	640	do	
			10	640	do	

COUNTY OF BOURKE. (CONTINUED.)

Number.	APPLICANT.		LAND APPLIED FOR.			
	NAME.	ADDRESS.	No. of Lot.	Acres.	PARISH.	SITUATION.
19	Langhorne, Alfred	Laverton	1	1158	Truganina	Tea Tree Creek
			2	640	do	
			3	640	do	
			4	640	do	
			5	640	do	
			6	640	do	
			7	640	do	
			8	640	do	
			9	662	do	
			10	968	do	
			11	990	do	
			12	836	do	
			13	1198	do	
			14	1275	do	
			15	1186	do	
20	Lawler, James	Melbourne	1	640	Unnamed	Port Phillip Bay Chain of Ponds do do do do
			2	640	do	
			3	640	do	
			4	640	do	
			5	640	do	
			6	640	do	
21	Leary, Denis	Main Creek	1	640	Unnamed	Between Allen's and Scotchman's Creeks Main Creek do do do do do
			2	640	do	
			3	640	do	
			4	640	do	
			5	640	do	
			6	640	do	
			7	640	do	
22	McDonald and Hunter	Moodiallack Creek	1	640	Unnamed	Moodiallack Swamp do do do do
			2	640	do	
			3	640	do	
			4	640	do	
			5	640	do	
23	McLachlan and Yuille	Melbourne	1	1168	Maribyrnong	Kororoit Creek do do do
			2	836	do	
			3	1224	do	
			4	1000	do	
24	Maysey, James Bickford	Red Bluff	1	640	Derrimut	do do do do do
			2	640	Unnamed	
			3	640	do	
			4	640	do	
			5	640	do	
25	Murphy, James	Melbourne	1	640	Unnamed	South of Brighton Special Survey Salt Water River do do do do do do do do do do do
			2	640	do	
			3	1150	do	
			4	750	do	
			5	1200	do	
			6	640	do	
			7	800	do	
			8	700	do	
			9	1150	do	
			10	640	do	
			11	800	do	
			12	800	do	
			13	640	do	
Page, Edward	Melbourne		1	640	Holden	do do do do do do do do do do
			2	1160	do	
			3	1159	do	
			4	640	do	
			5	760	do	
			6	640	do	
			7	640	do	
			8	640	do	
			9	640	do	
			10	776	do	

COUNTY OF BOURKE (CONTINUED.)

Number.	APPLICANT.		LAND APPLIED FOR.			
	NAME.	ADDRESS.	No. of Lot.	Acres.	PARISH.	SITUATION.
27	Pyke, W. and G.	Melbourne	1	674	Djerriwarrah	Toolam Toolern Creek
			2	1193	Kororoit	Between Toolam Toolern and Kororoit Creeks
			3	1230	do	
			4	640	Djerriwarrah	Toolam Toolern Creek
			5	640	do	
			6	816	do	Toolam Toolern Creek
			7	1104	Kororoit	do
			8	1136	do	Kororoit Creek
			9	640	do	
			10	746	do	Toolam Toolern Creek
			11	640	Djerriwarrah	do
			12	702	Kororoit	do
			13	640	do	
			14	640	do	
28	Pinkerton, James	Melbourne	1	640	Maribyrnong	Portland Road
			2	640	do	do
			3	1264	do	Kororoit Creek
			4	1272	do	do
			5	640	do	do
			6	704	Derrimut	do
			7	648	do	do
			8	756	do	do
			9	800	do	
			10	640	do	
			11	640	do	
			12	640	do	
			13	640	do	
			14	800	do	
			15	800	do	
			16	640	do	
			17	640	do	
29	Riddell and Hamilton	Melbourne	1	960	Unnamed	Bullanda Creek
			2	640	do	
			3	700	do	Salt Water River
			4	1000	do	do
			5	1260	do	do
			6	640	do	do
			7	1260	do	do
			8	640	do	
30	Scales, Trustees of	Melbourne	1	1335	Maribyrnong	Kororoit Creek
			2	640	do	
			3	800	do	Kororoit Creek
			4	1190	do	do
			5	800	Derrimut	do
			6	1100	do	do
			7	640	do	
			8	640	do	
			9	640	do	
			10	640	do	
			11	640	do	
			12	640	do	
			13	640	do	
			14	960	Tarrneit	
15	1134	do	Chain of Ponds			
16	680	Truganina	do			
17	640	do	do			
18	1086	Tarrneit	do			
19	640	do				
20	960	do				
31	Sherwin, John	Melbourne	1	640	Pywhietjorrk	
			2	640	do	
			3	640	do	
			4	640	do	
			5	790	Tarrneit	Werribee River
			6	640	do	
32	Smith, William	Kooyong Koot Creek	1	640	Unnamed	Kooyong Koot Creek
			2	640	do	
			3	640	do	
			4	640	do	

COUNTY OF BOURKE, (CONTINUED.)

Number.	PARISH.		LAND APPLIED FOR.			
	NAME.	ADDRESS.	No. of Lot.	Acres.	PARISH.	SITUATION.
33	Solomon, Joseph	Melbourne	1	674	Cut Paw Paw	Salt Water River
			2	640	do	do
			3	640	do	do
			4	859	do	do
34	Staughton, Simon	Melbourne	1	820	Djerriwarrah	Kororoit Creek
			2	640	Pywheitjorrk	Werribee River
35	Steel, Michael	Melbourne	1	700	Unnamed	Near Mount Cottrell
			2	1000	do	Salt Water River
36	Taylor, William D.	Melbourne	3	960	do	do
			1	1084	Deutgam	Chain of Ponds
			2	910	do	do
			3	924	do	do
			4	1150	do	Port Phillip Bay
			5	968	do	do
			6	900	do	do
			7	900	do	do
			8	640	do	do
37	Walker, R. C.	Dandenong	9	640	do	do
			1	640	Unnamed	Dandenong Creek
			2	640	do	do
			3	640	do	do
			4	640	do	do
			5	640	do	do
			6	640	do	do
			7	640	do	do
			8	640	do	do
			9	640	do	do
			10	640	do	do
			11	640	do	do
			12	640	do	do
			13	640	do	do
			14	640	do	do
15	640	do	do			
38	Watson, James	Melbourne	1	640	Maribyrrong	do
39	Wedge, Richard	Melbourne	1	750	Deutgam	Werribee River
			2	1000	do	do
			3	640	do	do
			4	950	do	do
			5	640	do	do
			6	824	do	Werribee River
			7	1016	do	do
			8	640	do	do
			9	1050	do	Port Phillip Bay
			10	872	do	do
			11	640	do	do
			12	820	do	Werribee River
			13	885	do	do
			14	872	do	Port Phillip Bay
40	Wrighte, Arundel	Melbourne	1	640	Unnamed	do
			2	640	do	do
			3	640	do	do
			4	640	do	do
			5	640	do	do
			6	640	do	East of Elgar's Special Survey
			7	640	do	do
			8	640	do	do
			9	640	do	do
			10	640	do	do
41	Yuille, William C.	Melbourne	1	640	Kororoit	do
			2	640	Maribyrrong	do
			3	640	do	do
			4	640	Kororoit	Kororoit Creek
			5	640	do	do
			6	858	do	do
			7	640	Maribyrrong	do
			8	1131	Kororoit	Kororoit Creek
			9	1004	do	do
			10	1062	do	do
			11	640	do	do
			12	640	do	do
			13	640	do	do
			14	640	Pywheitjorrk	do
			15	640	do	do
			16	640	do	do
			17	640	do	do

NOTICE.

Superintendent's Office,
Melbourne, 23rd June, 1849

WITH reference to the Proclamation of His Excellency the Governor, of a Sale by Auction, at Melbourne, on Wednesday, the 27th Instant, of certain Suburban Lands. Notice is hereby given that the following Lots have been withdrawn from the Sale on the above day, viz.

Lot 27, Allotment No. 73, Moorparanys, near Cowie's Creek, containing 38 acres, 2 roods, and 20 perches.

Lot 7, Allotment No. 7 Reserve, North of Section 25, Parish of Barrabool, containing 5 acres, 3 roods.

Lot 6, Allotment No. 6, Reserve North of Section 25, Parish of Barrabool, containing 10 acres.

C. J. LA TROBE.

NOTICE.

Superintendent's Office,
Melbourne, 23rd June, 1849.

WITH reference to His Excellency the Governor's proclamation of a Sale by Auction, at Melbourne, on Thursday, the 23th instant, of certain Town Lots in the Port Phillip District. Notice is hereby given that the following Lots have been withdrawn from the Sale on the above day, viz.

Lots 8, 9, 10, 13, 14, 15, 16, 17, 53, 59, 60, 61, 68, 69, 70, 71, and 109.

C. J. LA TROBE.

Superintendent's Office,
Melbourne, 20th June, 1849.

INFORMATION is requested, at this Office, respecting the present place of abode of Mr. Frederick William Anderson, who left England as chief mate of the barque *Parkfield*, of London, Captain Whiteside, for Port Phillip, in October, 1844; and, upon being discharged from that vessel, while lying in Hobson's Bay, engaged, as is reported, in agricultural pursuits, with some Settler, in the Port Fairy District.

C. J. LA TROBE.

Colonial Secretary's Office,
Sydney, 9th January, 1849
ROBERT GENERY.

ENQUIRY having been made from England, respecting a person named Robert Genery, who left Halesworth, Suffolk, some few years since, to reside in Australia, any person who can give information respecting him is requested to have the goodness to communicate the same to this office.

By His Excellency's Command,
E. DEAS THOMSON.

Superintendent's Office,
Melbourne, 20th February, 1849
EDWARD WRIGHT.

INFORMATION is requested, at the Superintendent's Office, respecting the present abode and position of Edward Wright, who arrived at Port Phillip in the ship "Thomas Arbuthnot," on the 4th May 1847.

C. J. LA TROBE.

Colonial Secretary's Office,
Sydney, 12th Dec., 1848.
FRANCIS MORRISH.

ENQUIRY having been made from England, respecting Francis Morrish, who emigrated to New South Wales in the year 1839, any person who can give information respecting him is requested to communicate the same to this Office.

By his Excellency's command,
E. DEAS THOMSON.

NOTICE.

Déep Creek,
25th June, 1849.

THE Cattle advertised to be sold by me at the above Pound, on the 28th instant, will be sold on Friday the 29th.
W. WRIGHT,
Poundkeeper.

IMPOUNDED, at Barwon, 15th of June.

1 red and white spotted heifer
1 brown cow, white back and belly, CG near rump, illegible off rump
1 red heifer, white face and belly
1 brindle cow, white belly
1 brindle bullock, spotted back and belly; illegible brand near rump.

If not claimed, to be sold on the 11th of July, 1849.

5s. N. TREBECK,
Poundkeeper.

IMPOUNDED at Kalkallo, 13th June, 1849—

1 strawberry steer, supposed JM off rump
1 strawberry heifer, no perceptible brand
1 strawberry yearling bull, no brand
1 red steer, white face, 7 and dot near ribs
1 brindle bullock, GH off rump, D off ribs
1 brindle sided cow, lame on off hind leg, JC off thigh
M

If not released on or before the 9th day of July, will be sold at the Pound Yards according to Act of Council.

WM: THANE,
Poundkeeper.

IMPOUNDED at South Geelong, June 9th, and if not claimed on or before the 3rd July next, will be sold.

1 red and white bullock, cock horns, JIL 2
off shoulder.

1 yellow bullock, one horn down, MR off rump.

4s 4d

PERCIVAL GRAHAM,
Poundkeeper.

IMPOUNDED at Morang, River Plenty, June 22nd, 1849:

1 Brindle bullock, white on back, belly, and tail, hoop horns, WR near ribs,

5 off shoulder, off ear slit.

H

1 red and white bullock, cock horns, supposed N near shoulder, 1 or 4 near ribs, B

bow and arrow off rump, near ear slit.

1 red bullock, stag horns, white on back, belly, and tail, A near ribs, supposed RE near rump, BR off ribs.

1 red-sided bullock, strawberry on face and back, cock horns, supposed JK off rump, 2 off ribs.

If not claimed and released on or before the 16th of July, 1849, will be sold at the Pound-yard, according to Act of Council.

7s 3d

W. C. WALKER,
Poundkeeper.

IMPOUNDED at the Broken River, 23rd June, 1849.

1 red bullock, branded r off ribs

1 red bullock, down horns, T off ribs

1 red bullock, snail horned, H off rump, IB off thigh

1 light strawberry steer GH or CH rump and thigh

1 yellow cow, WS near rump, like WI off ribs, 2 reversed off rump, calf by her side

1 strawberry heifer, no brand

1 red bull, no brand

1 black steer, no visible brand

1 red bullock, white back, 8 off ribs

1 yellow cow 5 off shoulder

H

1 red bullock, white about the face, cocked horns, AR off rump, illegible brand underneath, indescribable brand underneath, indescribable brand near rump

1 red bullock, white back, down horns, 5 off shoulder, supposed 13 off ribs

H

1 magpie bullock, brands defaced on rump, apparently by the whip

1 black bull, no brand

1 red bullock, HYJ or S near rump

If not released they will be sold at the Pound Yard, 20th July, 1849, in accordance with Act of Council.

10s 6d

W. C. BOND,
Poundkeeper.

IMPOUNDED at Sugar Loaf Creek, 21st June, 1849:

1 Grey mare, short switch tail, like anchor off shoulder.

1 Brown colt, blaze down face, C or horse-shoe, near shoulder.

1 Bay colt, black points, like g near shoulder.

1 Brown filly, black points, C or horse-shoe near shoulder, star in forehead, white on nose.

1 Bay colt, black points, small star in forehead, like JH conjoined near shoulder.

If not claimed and released on or before the 16th of July next, will be sold at the Pound-yard, according to Act of Council.

6s 6d

C. COFFEY,
Poundkeeper.



PORT PHILLIP GOVERNMENT GAZETTE

Published by Authority.

WEDNESDAY, JULY 4, 1849.

Superintendent's Office,
Melbourne, 23rd June, 1849.

IMMIGRATION.

GOVERNMENT NOTICE.

NOTICE is hereby given, that information has been received, that the undermentioned children of Bounty Immigrants, whose conveyance to Port Phillip was duly applied for, under the Government Notice of the 26th May, 1846, have been furnished with passages on board the *Hope*, to sail from Plymouth to Port Phillip, on the 28th of February last:—

Sarah Heffernan,
Ellen Heffernan.

and that the undermentioned child, has been furnished with a passage on board the *Elizabeth*, to sail from Plymouth to Port Phillip, on the 22nd March last.

Mary Cantwell.

C. J. LA TROBE.

IMMIGRATION.

PUBLIC NOTICE is hereby given, that His Honor the Superintendent has received intimation that passages had been engaged by the Home Government, on board the *Hope*, to sail from Plymouth about the 26th of February last, for the persons whose names are here annexed, viz.—John Wilson, 20, son of Michael and Bridget Wilson, who arrived in the Colony by the *Ward Chipman*, Ann Hayess, 19, and Johanna Hayes, 17, children of Patrick and Ellen Hayes, who arrived in the Colony by the *Ward Chipman*, John M'Keogh, or M'Cow, 11, and Maria M'Keogh,

8, children of Patrick and Bridget M'Keogh, arrived in the Colony by the *Agricola*.

Should this notice meet the eyes of the parents, or any of the relations of the children in question, they will please to be prepared to receive them at once, on the arrival of the *Hope*, which is hourly expected.

By order of His Honor the Superintendent.

JOHN PATTERSON,

Acting Immigration Agent.
Melbourne,
21st June, 1849.

Superintendent's Office,
Melbourne, 21st June, 1849.

IMMIGRATION.

GOVERNMENT NOTICE.

NOTICE is hereby given, that information has been received, that the undermentioned children of Bounty Immigrants, whose conveyance to Port Phillip was duly applied for, under the Government Notice of the 26th May, 1846, have been furnished with passages, on board the *Hope*, to sail from Plymouth to Port Phillip, on the 26th of February last:—

John Wilson, age 20.
Ann Hayes, age 19.
Johanna Hayes, age 17.
John M'Keogh } age 11.
or M'Cow }
Maria M'Keogh, age 8.

C. J. LA TROBE.

IMMIGRATION.

PUBLIC NOTICE is hereby given, that His Honor the Superintendent has received intimation, that passengers had been engaged by the Home Government, on board the *Hope*, to sail from Plymouth about the 28th February last, for the persons whose names are here annexed, viz.:— Sarah Heffernan and Elizabeth Heffernan; and that a passage had been engaged on board the *Elizabeth*, to sail for Plymouth on the 22nd of March last, for Mary Cantwell. Should this notice meet the eyes of the parents or any of the relations of the children in question, they will please be prepared to receive them at once, on the arrival of the above mentioned vessels, which are hourly expected.

By order of His Honor the Superintendent.

JOHN PATTERSON,
Acting Immigration Agent.
Melbourne, 23rd June, 1849.

Colonial Secretary's Office,
Sydney, 18th June, 1849.

GRANT OF LAND TO THE CORPORATION OF THE CITY OF MELBOURNE

THE description of the following Grant of Land which has been appropriated to the purpose hereinafter mentioned, is published for general information, in order that the parties concerned may have an opportunity of correcting any errors or omissions that may have been made inadvertently.

At the expiration of one month from this date, if no caveat be lodged or other cause of uncertainty appear, a Deed of Grant thereof will be executed, viz:—

2. Melbourne, 1r 36p. One rood and thirty-six perches, County of Bourke, parish of North Melbourne, allotment No. 1 of section 11; bounded on the south by Collins-street, north 62 degrees east 200 links; on the east by part of No. 2 allotment, north 28 degrees west 237½ links; on the north by No. 20 allotment, south 62 degrees west 200 links; and on the west by Swanston-street, south 28 degrees east 237½ links.

Authorised as a site for a Town Hall.

By his Excellency's Command,
E. DEAS THOMSON.

TIMBER BRIDGE.

TENDERS will be received, until noon of Saturday, the 21st July next, from parties willing to contract for the erection of a Timber Bridge over the Wannon River, on the Road from Melbourne to Adelaide.

Tenders to be endorsed "Tenders for Bridge over the Wannon," and deposited in the box marked "Tenders for Works and Stores," at the western entrance of the Government offices; or, they may be forwarded by post, directed to "His Honor the Superintendent, Melbourne.

Plan and Specification may be seen, upon application to Mr. Waddle, at the Bunyip Inn, and at the undermentioned office.

The Government will not necessarily accept the lowest tender.

By order of His Honor the Superintendent.

DAVID LENNOX,
Supt. of Bridges.
Bridge Office,
Melbourne, 25th June 1849.

GAOL AT GEELONG.

FOUNDATION WORKS.

TENDERS will be received until noon of Saturday, the 21st of July; for Stone foundations for a Gaol at Geelong.

Tenders to be sealed, endorsed "Tenders for Gaol," and enclosed under cover to his Honor the Superintendent, or deposited in the box marked "Tenders for Works and Stores," at the western entrance of the Government Offices.

The plan and specification may be seen and all necessary information obtained either at the undermentioned office, or at the Police Office in Geelong.

The Government will not necessarily accept the lowest Tender.

By order of

His Honor the Superintendent,
HENRY GINN,
Clerk of Works.

Public Works Office,
Melbourne, 26 June, 1849.

Superintendent's Office,

Melbourne, 14th June, 1849.

CROWN LANDS BROUGHT WITHIN THE SETTLED DISTRICTS.

(REQUIRING PAYMENT OF RENT FOR APPROVED SELECTIONS UNDER PRE-EMPTION.)

HIS Excellency the Governor directs it to be notified, for the information of all concerned, that in pursuance of the 22nd clause of the Regulation of the 29th March, 1848, His Excellency has been pleased to approve of the Claims which have been made by the parties enumerated in the annexed List, to the pre-emptive right to Leases of the several portions of referred to.

2. It is necessary that the rent, namely Twenty Shillings per section of 640 acres, for the remainder of the present year, for the Lands in question, be paid into the Sub-Treasury, at Melbourne, within one month from the present date, in default of which the Leases of the Lands will, in accordance with the 26th clause of the Regulations, be put up to sale by auction.

By His Excellency's Command,
C. J. LA TROBE.

COUNTY OF BOURKE.

Number.	APPLICANT.		LAND APPLIED FOR.				
	NAME.	ADDRESS.	No. of Lot.	Acres.	PARISH.	SITUATION.	
1	Aitken, John ..	Mount Aitken ..	1	800	Unnamed	Howie's Creek	
			2	720	do	do	
			3	800	do	do	do
			4	700	do	do	do
			5	900	do	do	do
			6	640	do	do	do
			7	640	do	do	do
			8	640	do	do	do
			9	640	do	do	do
			10	640	do	do	do
			11	960	do	do	do
			12	640	do	do	do
			13	640	do	do	Head of Kororoit Creek
			14	640	do	do	do
			15	640	do	do	do
			16	800	do	do	Kororoit Creek
			17	640	do	do	do
			18	640	do	do	Mount Holden
			19	700	do	do	Kororoit Creek
			20	950	Holden	do	Eastern Kororoit Creek
			21	640	do	do	do
			22	950	do	do	do
2	Anderson, Francis ..	Melbourne	1	1084	Derrimut	Kororoit Creek	
			2	804	do	do	
			3	820	do	do	
			4	640	do	do	
			5	640	do	do	
			6	640	do	do	
			7	960	do	do	
			8	640	do	do	
			9	960	do	do	
			10	640	do	do	
			11	960	do	do	
3	Bennett, Geo. & W. ..	Melbourne	1	640	Unnamed	Kooyong Koot Creek	
			2	640	do	do	
			3	640	do	do	
4	Brock, John ..	Melbourne	1	1120	Unnamed	Bullanda Creek	
			2	640	do	do	
			3	640	do	do	
			4	640	do	do	
			5	640	do	do	
			6	640	do	do	
			7	1000	do	do	
			8	640	do	Bullanda Creek	
			9	640	do	Bullanda Creek	
			10	1200	do	do	
5	Brock, Thos. & Hy. ..	Melbourne	1	1200	Unnamed	Deep Creek	
			2	1000	do	do	
			3	640	do	do	
			4	960	do	do	
			5	960	do	do	
			6	640	do	do	
			7	800	do	do	
			8	850	do	do	
			9	960	do	do	
			10	960	do	do	
6	Brodie, G. S. & R. ..	Melbourne	1	778	Bulla Bulla	Deep Creek	
			2	825	do	do	
			3	1040	do	do	
			4	1032	do	do	
7	Buckley, Wm. Hy. ..	Melbourne	1	1260	Unnamed	Nullum Nullum Creek	
			2	640	do	do	
			3	640	do	do	
			4	640	do	do	
			5	900	do	do	
			6	640	do	do	
			7	640	do	do	

COUNTY OF BOURKE (CONTINUED.)

Number.	APPLICANT.		LAND APPLIED FOR.			
	NAME.	ADDRESS.	No. of Lot.	Acres.	PARISH.	SITUATION.
8	Dennistoun, J. & A.	Greenhills ..	1	640	Unnamed	Djerriwarrh Creek
			2	900	do	Western Kororit
			3	1000	do	do
			4	640	do	Djerriwarrh Creek
			5	700	do	do
			6	640	do	Toolam Toolern Creek
			7	1000	do	Western Kororoit
			8	896	Yangardook	do
			9	1200	do	do
			10	960	do	Djerriwarrh Creek
			11	960	do	do
			12	750	do	Toolam Toolern Creek
			13	800	do	do
			14	930	do	Western Kororoit
			15	712	do	do
			16	800	do	do
			17	648	do	do
			18	1200	do	Toolam Toolern Creek
			19	1360	do	do
			20	640	do	Djerriwarrh Creek
			21	640	do	do
			22	640	do	do
			23	1032	do	Toolam Toolern Creek
			24	800	do	do
			25	856	do	Western Kororoit
			26	692	do	do
			27	704	do	Toolam Toolern Creek
			28	1216	do	do
			29	640	do	do
			30	640	do	do
			31	736	do	do
			32	679	Djerriwarrh	Djerriwarrh Creek
			33	640	do	do
			34	640	do	do
			35	640	do	do
			36	674	do	Toolam Toolern Creek
			37	1188	do	Djerriwarrh Creek
			38	674	Merrimu	do
			39	759	do	do
			40	837	do	Werribee River
			41	734	Djerriwarrh	do
			42	1240	do	Djerriwarrh Creek
			43	1138	do	Werribee River
			44	674	do	Toolam Toolern Creek
			45	640	do	do
			46	640	Holden	Western Kororoit
			47	1277	do	do
			48	892	Kororoit	Western Kororoit
			49	640	do	do
			50	640	do	do
			51	640	do	do
			52	780	do	do
			53	732	do	Western Kororoit
			54	640	Maribyrong	do
9	Evans, George	Salt Water River ..	1	640	Unnamed	do
			2	640	do	do
			3	900	do	Salt Water River
			4	640	do	do
			5	640	do	do
			6	640	do	do
			7	640	do	do
			8	960	do	Salt Water River

COUNTY OF BOURKE. (CONTINUED.)

Number.	APPLICANT.		LAND APPLIED FOR.			
	NAME.	ADDRESS.	N of Lot.	Acres.	PARISH.	SITUATION.
10	Flintoff, and Batey ..	Melbourne ..	1	640	Unnamed	Salt Water River
			2	750	do	Deep Creek
			3	640	do	do
			4	1100	do	Salt Water River
11	Foster, J. F. Leslie ..	Melbourne ..	1	640	Tullamarine	
			1	640	Deutgam	Werribee River
12	Greeves, George ..	River Exe ..	2	1275	Tarrneit	do
			3	1228	do	do
			4	640	do	do
			5	640	do	do
			6	1230	do	Kororoit Creek,
			7	891	do	do
			8	960	do	
			9	1220	Truganina	Kororoit Creek
			10	640	do	
			11	640	do	
			12	834	do	Kororoit Creek
			13	640	do	
			13	Harlin, John	Plenty River ..	1
2	640	do				
3	640	do				
4	640	do				
5	640	do				
14	Headlam, W. and J....	Melbourne ..	1	640	Unnamed	
			2	640	do	Salt Water River
			3	750	do	do
15	Headlam, W. and J....	Melbourne ..	1	640	Unnamed	Bullanda Creek
			2	1183	Bollinda	do
			3	1006	do	do
			4	1000	do	do
			5	640	do	
16	Jackson, Saml. and Wm	Melbourne ..	6	800	do	Bullanda Creek
			1	800	Unnamed	Salt Water River
			2	679	Bollinda	do
			3	1101	do	do
			4	779	do	do
			5	640	do	Bullanda Creek
			6	1167	do	Salt Water River
			7	640	do	Bullanda Creek
			8	640	Unnamed	Salt Water River
			9	640	do	do
			10	640	do	
			11	640	do	
			12	640	do	
			13	640	do	
			14	640	do	Salt Water River
15	1100	do	do			
16	936	Holden	do			
17	640	do				
18	1252	do	Eastern Kororoit Creek			
19	640	do	Salt Water River			
17	Jell, Joseph	Dandenong ..	1	640	Unnamed	
			2	640	do	Dandenong Creek
			3	1200	do	do
			4	640	do	
18	Keys, George	Dandenong ..	5	640	do	
			1	640	Unnamed	
			2	640	do	
			3	640	do	
			4	640	do	
			5	640	do	
			6	640	do	
			7	640	do	
			8	640	do	
			9	640	do	
10	640	do				

Between Brighton and Dandenong Creek

COUNTY OF BOURKE. (CONTINUED.)

Number.	APPLICANT.		LAND APPLIED FOR.			
	NAME.	ADDRESS.	No. of Lot.	Acres.	PARISH.	SITUATION.
1	Langhorne, Alfred	Laverton	1	1158	Truganina	Tea Tree Creek
			2	640	do	
			3	640	do	
			4	640	do	
			5	640	do	
			6	640	do	
			7	640	do	
			8	640	do	
			9	662	do	
			10	968	do	
			11	990	do	
			12	836	do	
			13	1198	do	
			14	1275	do	
			15	1186	do	
20	Lawler, James	Melbourne	1	640	Tarrneit	Port Phillip Bay
			2	640	do	
			3	640	do	
			4	640	do	
			5	640	do	
			6	640	do	
			7	640	do	
21	Leary, Denis	Main Creek	1	640	do	Port Phillip Bay
			2	640	do	
			3	610	do	
			4	640	do	
			5	640	do	
			6	640	do	
			7	640	do	
22	McDonald and Hunter	Moodiallack Creek	1	640	do	Chain of Ponds
			2	640	do	
			3	640	do	
			4	640	do	
			5	640	do	
			6	640	do	
23	M'Lachlan and Yuille	Melbourne	1	1168	do	do
			2	836	do	
			3	1221	do	
			4	1600	do	
			5	640	do	
24	Maysey, James Bickford	Red Bluff	1	640	do	do
			2	640	do	
			3	640	do	
			4	640	do	
			5	640	do	
25	Murphy, James	Melbourne	1	640	do	do
			2	640	do	
			3	1150	do	
			4	750	do	
			5	1200	do	
			6	640	do	
			7	800	do	
			8	700	do	
			9	1150	do	
			10	640	do	
			11	800	do	
			12	800	do	
			13	640	do	
			14	640	do	
26	Page, Edward	Melbourne	1	640	do	do
			2	1760	do	
			3	1159	do	
			4	640	do	
			5	760	do	
			6	640	do	
			7	640	do	
			8	640	do	
			9	640	do	
			10	776	do	

COUNTY OF BOURKE (CONTINUED.)

Number.	APPLICANT.		LAND APPLIED FOR.			
	NAME.	ADDRESS.	No of Lot.	Acres.	PARISH.	SITUATION.
27	Pyke, W. and G.	Melbourne	1	674	Djerriwarth	Toolam Tolern Creek
			2	1193	Kororoit	Between Toolam Toolern and Kororoit Creeks
			3	1230	do	
			4	640	Djerriwarth	Toolam Toolern Creek
			5	640	do	
			6	816	do	Toolam Toolern Creek
			7	1104	Kororoit	do
			8	1136	do	Kororoit Creek
			9	640	do	
			10	746	do	Toolam Toolern Creek
			11	640	Djerriwarth	do
			12	702	Kororoit	do
			13	640	do	
			14	640	do	
28	Pinkerton, James	Melbourne	1	640	Maribyrnong	Portland Road
			2	640	do	do
			3	1264	do	Kororoit Creek
			4	1272	do	do
			5	640	do	do
			6	704	Derrimut	do
			7	648	do	do
			8	756	do	do
			9	800	do	
			10	640	do	
			11	640	do	
			12	640	do	
			13	640	do	
			14	800	do	
			15	800	do	
			16	640	do	
			17	640	do	
29	Riddell and Hamilton	Melbourne	1	960	Unnamed	Bullanda Creek
			2	640	do	
			3	700	do	Salt Water River
			4	1000	do	do
			5	1260	do	do
			6	640	do	do
			7	1260	do	do
			8	640	do	
30	Scales, Trustees of	Melbourne	1	1335	Maribyrnong	Kororoit Creek
			2	640	do	Kororoit Creek
			3	800	do	do
			4	1190	do	do
			5	800	Derrimut	do
			6	1100	do	
			7	640	do	
			8	640	do	
			9	640	do	
			10	640	do	
			11	640	do	
			12	640	do	
			13	640	do	
			14	960	Tarrneit	Chain of Ponds
			15	1134	do	do
			16	680	Truganina	do
			17	640	do	do
			18	1086	Tarrneit	do
			19	640	do	
31	Sherwin, John	Melbourne	1	640	Pywhaitjorrk	
			2	640	do	
			3	640	do	
			4	640	do	
			5	790	Tarrneit	Werribee River
			6	640	do	
			7	640	do	
32	Smith, William	Kopyong Koot Creek	1	640	Unnamed	Kooyong Koot Creek
			2	640	do	
			3	640	do	
			4	640	do	

COUNTY OF BOURKE, (CONTINUED.)

Number.	PARISH.		LAND APPLIED FOR.			
	NAME.	ADDRESS.	No. of Lot.	Acres.	PARISH.	SITUATION.
-33	Solomon, Joseph	Melbourne	1	674	Cut Paw Paw	Salt Water River
			2	640	do	do
			3	640	do	do
34	Staughton, Simon	Melbourne	4	859	do	Kororoit Creek
			1	820	Djerriwarrh	Werribee River
			2	640	Pywheitjorrk	Near Mount Cottrell
			1	700	Unnamed	Salt Water River
35	Steel, Michael	Melbourne	2	1000	do	do
			3	960	do	do
36	Taylor, William D.	Melbourne	1	1084	Deutgam	Chain of Ponds
			2	910	do	do
			3	924	do	do
			4	1150	do	Port Phillip Bay
			5	968	do	do
			6	900	do	do
			7	900	do	do
			8	640	do	do
			9	640	do	do
			10	640	do	do
37	Walker, R. C.	Dandenong	1	640	Unnamed	Dandenong Creek
			2	640	do	do
			3	640	do	do
			4	640	do	do
			5	640	do	do
			6	640	do	do
			7	640	do	do
			8	640	do	do
			9	640	do	do
			10	640	do	do
			11	640	do	do
			12	640	do	do
			13	640	do	do
			14	640	do	do
			15	640	do	do
38	Watson, James	Melbourne	1	640	Maribyrrnong	Werribee River
39	Wedge, Richard	Melbourne	1	750	Deutgam	do
			2	1000	do	do
			3	640	do	do
			4	950	do	do
			5	640	do	do
			6	824	do	Werribee River
			7	1016	do	do
			8	640	do	do
			9	1050	do	Port Phillip Bay
			10	872	do	do
			11	640	do	do
			12	820	do	Werribee River
			13	885	do	do
			14	872	do	Port Phillip Bay
40	Wrighte, Arundel	Melbourne	1	640	Unnamed	do
			2	640	do	do
			3	640	do	do
			4	640	do	do
			5	640	do	do
			6	640	do	East of Elgar's Special Survey
			7	640	do	do
			8	640	do	do
			9	640	do	do
			10	640	do	do
41	Yuille, William C.	Melbourne	1	640	Kororoit	do
			2	640	Maribyrrnong	do
			3	640	do	do
			4	640	Kororoit	do
			5	640	do	Kororoit Creek
			6	858	do	do
			7	640	Maribyrrnong	do
			8	1131	Kororoit	Kororoit Creek
			9	1004	do	do
			10	1062	do	do
			11	640	do	do
			12	640	do	do
			13	640	do	do
			14	640	Pywheitjorrk	do
			15	640	do	do
			16	640	do	do
			17	640	do	do

**COURT OF REQUESTS, FOR THE
TOWN OF MELBOURNE, AND
COUNTY OF BOURKE.**

£30 JURISDICTION.

NOTICE is hereby given that the Court of Requests for the Town of Melbourne and County of Bourke, with jurisdiction to £30, will be holden at the Court House, Collins-street, Melbourne, on Thursday, the 2nd, and following days of August next, at the hour of Nine o'Clock, in the forenoon.

Plaints must be delivered at the office of the Registrar, on or before Tuesday, the 24th day of July, inst.

Defences or set-offs, must be filed on or before Saturday, the 28th day of July, inst.

Every plaint, defence, or set-off, must have the name, residence, and place of business of the plaintiff and defendant, or of the attorney of the plaintiff and defendant written thereon.

In defended cases, the defence or set-off, must be in accordance with the forms prescribed by the late rules of Court.

By order of the Commissioner,

J. S. GRIFFIN,

Registrar.

Melbourne, July 2nd, 1849.

**COURT OF REQUESTS, FOR THE
TOWN OF MELBOURNE, AND
COUNTY OF BOURKE.**

£10 JURISDICTION.

NOTICE is hereby given that the Court of Requests for the Town of Melbourne, and County of Bourke, with jurisdiction to the amount of Ten Pounds, will be holden at the Court-House, Collins-street, Melbourne, on Monday, the sixth, and following days of August next, at the hour of Nine o'clock in the forenoon.

Plaints must be delivered at the office of the Registrar, on or before Monday, the 30th day of July, instant.

Defences or set-offs must be filed on or before Friday, the 3rd day of August next.

Every plaint, defence, or set-off, must have the name, residence, or place of business of the plaintiff and defendant written thereon.

In defended cases, the defence, or notice of set-off must be in accordance with the forms prescribed by the late Rules of Court.

By order of the Commissioner,

J. S. GRIFFIN.

Registrar.

Melbourne, 2nd July, 1849.

Colonial Secretary's Office,
Sydney, 7th June, 1849.

WRIT OF ELECTION.

HIS Excellency the Governor directs it to be notified, for general information, that James Frederick Palmer, Esquire, having, in due form, resigned his seat in the Legislative Council, for the Electoral District of Port Phillip, a Writ has been issued for the election of a Member to serve in the Legislative Council, for the said District, during the continuance of the present Council; and that the following arrangement has been made, for the said Election:—

Chief Polling Place, or Place of Nomination—Geelong

Date of Writ—7th June, 1849

Day of Nomination—5th July, 1849

Polling Day—17th July, 1849

Return of Writ—31st July, 1849

By His Excellency's Command,

E. DEAS THOMSON.

Colonial Secretary's Office,
Sydney, 22nd June, 1849.

**WRIT OF ELECTION.—PORT
PHILLIP.**

HIS Excellency the Governor directs it to be notified, that Lauchlan Mackinnon, Esquire, having, in due form, resigned his seat in the Legislative Council for the Electoral District of Port Phillip, a Writ has been issued for the Election of a Member to serve in the Legislative Council for the said District, during the continuance of the present Council, and that the following arrangement has been made for the said Election:—

Chief Polling Place or }
Place of Nomination. } Geelong.

Date of Writ—22nd June, 1849.

Day of Nomination—19th July, 1849.

Polling Day—31st July, 1849.

Return of Writ—14th August, 1849.

By His Excellency's Command,

E. DEAS THOMSON.

Custom House, Melbourne,
30th June, 1849.

SALE OF SEIZED GOODS.

NOTICE is hereby given, that the undermentioned goods will be disposed of by public Auction, at the Queen's warehouse, (Custom House,) on Thursday, 19th July, 1849, at 12 o'clock:—

3 Boxes Tobacco

1 Case Tobacco

1 Keg Rum

JAMES H. N. CASSELL,

Collector.

Superintendent's Office,
Melbourne, 20th February, 1849
EDWARD WRIGHT.

INFORMATION is requested at the Superintendent's Office, respecting the present abode and position of Edward Wright, who arrived at Port Phillip in the ship "Thomas Arbuthnot," on the 4th May 1847.

NOTICE.

Superintendent's Office,
Melbourne, 26 June, 1849.

INFORMATION is requested at this Office respecting the present place of residence of a person named

WILLIAM HARRIS,

who arrived in Port Phillip as an exile, per ship "Sir George Seymour," in March, 1845.

C. J. LA TROBE.

Colonial Secretary's Office,
Sydney, 9th January, 1849.

ROBERT GENERY.

ENQUIRY having been made from England, respecting a person named Robert Genery, who left Halesworth, Suffolk, some few years since, to reside in Australia, any person who can give information respecting him is requested to have the goodness to communicate the same to this office.

By His Excellency's Command,
E. DEAS THOMSON.

Colonial Secretary's Office,
Sydney, 12th Dec., 1848.

FRANCIS MORRISH.

ENQUIRY having been made from England respecting Francis Morrish, who emigrated to New South Wales in the year 1839, any person who can give information respecting him is requested to communicate the same to this Office.

By his Excellency's command,
E. DEAS THOMSON.

No 6. Post Office, Melbourne,
30th June, 1849.

LIST of Letters lying in this office unclaimed, accumulated since the publication of the last list.

NOTE.—Parties applying at the Post Office for advertised letters, are requested to state particularly the No. and date of the List in which they may have observed the names, because such reference will materially facilitate delivery.

A.

Adam, Wm Esq 4	Appleton, Wm
Ainsworth, Jas	Armstrong, Walter
Aitkin Wm 2	Armytage, G Esq
Amis, Mrs	Arnold, Wm
Angus, Wm 2	Armstrong, Elizabeth
Anderson, Jno	Ashman, Jno
Anderson, Geo	Ashton, Wm
Anscomb, Jao	Atkins, J B 2

B.

Bailey, Thos	Bond, W C
Barrett, Thos	Booker, Geo
Barrat, Jno	Bourke, Mr
Batty, Jonathan	Browri, Wm
Baxter, Benj	Brian, Danl
Bassett, E A	Brown, Charlotte
Baily, Mr	Bragg, Jas
Baily, Wm	Bogley, Jno
Barrett, J P	Button, G
Baxter, Mrs	Burchill, A R
Balbois, Wm	Burk, Jno
Beith, Jno	Brown, Jno
Becker, Wm	Bransgrove, Geo
Beangley, Jno	Brownhill, G H
Beanland, Joseph	Brodie, J C 2
Bennett, Wm Esq	Brow, Mrs
Bell, Jno	Bridges, Miss
Betheridge, Mr	Bragg, Jas
Bennet, Wm	Brodie, W J
Beaumont, Elizabeth	Burrows, Wm
Bennett, Thos	Boswell, Miss
Bend, Jno	Bullen, Jno 2
Bennett, L & G	Buchanan, R
Betta, Wm	Brown, Capt S
Bird, Adam	Bulleen, A Duncan
Black, Wm	Burmston, Jno
Bland, Hugh	Bulleen, P B
Black, Jno	Butler, Jno
Blume, Chas	Blow, Jno
Bondle, J F Esq	Book, E
Box, Jno	Beggan, Wm
Boyd, Mrs	Bull, Wm
Bouse, Jno	Baker, Wm
Bosuston, Jas	Buchanan, James
Bower, E A 2	Butler, Thos
Boyd, Chas	Butchart, Jas

C.

Cameron, Duncan 3	Clarke, Robt
Cameron, G G 2	Clarke, Wm
Carmichael, Mary	Clutterbuck, Dr
Cartwright, Thos	Clarke, Thos
Castle, Geo	Clarkson, Wm
Campbell, Mr	Clarke, Jno
Cooper, Horatio	Coveritt, Wm
Carey, Jno Esq	Collins, Anthony
Campbell, Wm	Collingwood, James 2
Carr, Francis	Coby, Wm
Caveagh, Mr	Coombes, Thos
Campbell, Robt	Coventry, Thos
Campbell, Julia	Collins, Wm
Cameron, Ann	Cornwell, Edwd
Cosbit, Thos	Constable, Hy
Caraby, Mr	Coathorpe, O
Cullen, E W	Cochrane, Jas
Caloand, Mr	Coghill, W
Cameron, Jno	Coventry, Thos
Carpenter, Thos	Cruikshank, A 2
Carter, Richd	Creer, Judy
Chomley, Mrs	Crabb, J
Childs, Mr David	Crotty, Jane
Chambers, Mr	Cash, Chas
Church, Wm	Duncan, Alexander

D.

Davenport, W 2	Dunaster, James
Darne, Mr	Dowling, Isabella
Dardell, Mr	Dowling, Edwd
Dalton, W H	Douglass, Mr 2
Daniels, F	Dowling, Robt
Davis, F Jno	Dowling, Joseph
Davies, S T	Dawling, B
Davies, Jas	Duoland, Baldera
Dalmas, C	Drysdale, Jno
Dny, James	Drover, Mr
Davidson, Major	Drane, Margaret
Deurs, Edward Van	Dungar, W
Dendy, D C 2	Dwiby, Jas
Denholm, R	Deed, Michael
Delafosse, G F 2	Dunkley, Hy
Dennis, A G	DuChéyne, A

Deler, Jas
Dickson, Jno 2
Dixon, Mr
Donaldson, Jas 2
Donovan, S

Dunbar, Geo
Durnall, C
Duff, Michael
Duncan, Mr

E.

Edwards, Thos
Edwards, Robt
Edmondston, Robt
Egan, Ann
Ely, Thos

Euston, Thos
Ewart, Jno
Evans, Saml
Evens, Joshua

F.

Fagg, Mr
Farrell, Daniel
Falconer, Alex
Farley, A
Fennerty, Mr
Fearchild, Mrs
Fetherstone, Michl
Eitzmorris, Edwd
Fatch, Chas
Fitzmorris, T
Fisher, Jas
Firebrace, Major W 2
Findlay, Robt
Field, Thos
Fife, Alex
Flintoff, F Nevins 2
Fleming, Elizabeth

Flower, AC
Forlonge, S
Ford, Edwd
Forlonge, Wm 2
Forbes, James
Foreman, T
Foot, H R
Foly, Thos
Ford, Jas 2
Fraser, Mr
Ery, Wm
Fraser, Robt
Freshney, Clark
Freyer, Saml
Francis, H R
Fraser Mr

G.

Gall, Mr
Gall, B E
Gardner, H
Gardner, R
Gardner, Mr
Gafney, Jno
Gayner, Jas
Gabbot, Jno
Gale, Mr
Gaunson, Ann
Gibbons and Smythe,
Messrs
Gibbons, Jno
Gibbert, Mrs
Gibson, Jas Esq VDL
Gibbs, Jno
Gorman, Michl 2
Good, Wm
Goold, Jas
Goddard, Jas
Goodman, Thos
Goodon, V

Goodon, H
Golirio, Mary
Govet, Mr
Govett, Geo
Goling, Thos
Grierson, Wm
Grant, Christina
Greenfield, W
Grant, Jno
Greene, Mrs
Groves, Isaac
Gresland, D
Gregory, Thos
Greyer, Anne
Griffin, I S
Griffiths, Thos
Green, Wm
Greenwell, H V
Gullich, S
Guest, Edwd
Goyder, G W 2

H.

Hardie, D
Harris, C
Hayhoe, C
Hannand, Mr
Hays, Dennis
Hall, Victor, 2
Harrow, Jos
Haywood, Thos
Haslett, A
Hallied, W D
Hayward, Mr
Hawkes, D
Harmnd, Joseph
Haslewood, C J
Hally, John
Haro, James
Hale, Edwin
Harborough, Wm
Halliday, Wm
Hullwood, John
Head, John
Heard, John
Hooten, Thomas
Hooker, Margaret

Hearn, James
Herbertson, F
Heals, James
Hyne, B
Heaney, J C
Hendley, Wm
Hilliar, H
Hillhouse, Helen
Hooper, Joseph
Houghton, D 2
Hodgson, Edward
Holloway, J W
Holloway, Joseph
Holgate, Benjamin
Holmes, G
Horrell, C C
Hunt, Charles
Hutchison R 2
Hunter, R
Hurtfield, R
Hudson, Capt. 2
Huse, Timothy
Hulton, Mrs

I. & J.

Irvine, D
Iuglis, Stewart 2
Isle, George
Jardine, John
Jarrett, Rev W
James, Thomas
Jenkins, E
Johnson, Benjamin
Jenkinson, Wm
Jennings, Capt
Jenkins, Wm

Jerrett, Mr
Johnson, James
Johnson, Daniel
Johnson, Mr
Jones, S
Jones, W J
Johnson, Alex
Johnston, Mr
Johnson, E
Johnson, John
Jordan, John 2

K

Kampson, E Miss
Kenyon, Wm
Kelp, Walter
Kennedy, James
Kerby, James
Kelley, W
Ken, Patrick
Kelly, D
Kell, Mr
Kelly, Robert
Kennedy, P
King, Mr (to be left at
Mr M'Killoss [reg.]

Kennedy, D Esq.
Kenworthy, James
Kirby, Wm.
Kirby, Mary
King, John 2
King, Harriet
King, David
Kinger, Fredk De
Kirkpatrick, A
Kingdon, Dr
Kilgour, Thomas
Knolls, R W

L.

Lavers, James
Langmore, Lieut E G 2
Lavington, S H
Lathau, Mrs
Lambert, Capt Jas.
Latus, Robert
Larter, William
Lamb, Thomas
Lamott, Mrs
Latham, Thomas
Laidlaw, Thomas
Leighton, Mrs

Lineham, Michael
Lindsay, Thomas
Lindsay, A
Lowman, John
Loughley, Catherine
Loud, J Baptist T
Lodge, George
Lotts, James
Love, John
Lovelands, Wm
Luggate, H E
Lucas, Robert

M.

Mathison, J
Martin, John
Maher, Martin
Maude, R A
Mauson, Thomas
Mather, D
Manife, W
Maon, C H
Malform, J
Mawny, Thos
Madden, Coraelius
Matton, Wm
Martin, B
Morgan, Joseph
Mathews, Mrs
Maghan, John
Mackintosh, Mrs
Martin, Wm
Mason, John
Mells, Wm
Malloch, John
Marr, Robt
Matheson, R
Medix, Mr
Meldendar, Jess
Milroy, John 2
Millard, Thos

Millar, Wm
Miller, W E
Miffo, R
Miocham, Patrick
Mickle, John
Mills, Wm
Milroy, Hannah
Morgan, Thos 2
Morrice, Mr R 2
Morris, Geo
Moude, Jacob
Morgan, M
Moore, James 2
Morris, Augustus
Mouritz and Edwards
Morgan, Wm
Moss, John
Morley, Jesse
Morey, Wm
Morris, John
Murphy, J or P
Murphy, Denis
Murray, Wm
Muirroy, Hannah
Murdoch, Ann
Munro, A
Myers, Edward

Mc.

M'Keena, James
M'Kenzy, A
M'Lachlan, Messrs.
M'Dougall, C 2
M'Rithie, Christian
M'Cloughan, P
M'Keller, Catherine
M'Cormick, A M
M'Lean, Malcolm
M'Phers'n, Robt
M'Donald, Kenneth

M'Martin, A
M'Nice, Thos
M'Lellan, John
M'Rae, D T
M'Intosh, R
M'Auley, Mr
M'Cartbey, R
M'Clelland, W
M'Kevett, Mr
M'Rae, John
M'Bain, Wm

- M^cNab, Donald
M^cLoughlin, J
M^cNamara, Jas
M^cCarthy, Jas
M^cLaren, Jas
M^cRae, Flora
M^cLeod, R
M^cLennan, Mr
M^cDonnell, A
Mackay, R
- Napp, Wm
Ness, Andr
Newell, M
Ninan, Edw
Nickless, Chas
- O'Brien, Patk 3
O'Dell, Thos Esq
Ogilvie, W
O'Neil, Mr
Onthwaite, Robt
Ormond, Jas
- Pay, Mr
Payne, F J 3
Page, Mrs
Patterson, Thos
Parker, Hy
Palmer, M
Palmer, Robt
Percivall, Wm
Perkins, Hy
Pearson, G J
Petrie, R
Peter, R
- Rankin, Niel
Ramadge, S
Randall, G
Radford, Mrs
Rae, J R
Rawlings, Jno
Rawson, Solomon
Reynolds, Jno
Read, Jno
Ritchison, Wm
Reid, Joseph
Reid, Geo
Regan, Jno
Reardon, C
Reilly, Ellen
Redish, Thos
Reed, Chas
Rhodes, R H
Riley, Jas 2
Riggs, Jas
Richardson, M
Rishton, Edw
Richmond, B
- Scarborough, Miss
Sharp, Mr
Stevenson, Mrs 2
Sawyers, Miss
Sand, Wm
Sadd, James
Saunders, Jno
Saunders, Thos
Sams, Arthur
Salter, P J
Scott, Jno
Scott, J
Scarre, Hy
Scott Edward
Seward Thomas
Seymour, John Wm.
Searce, Henry
Sharp, William
Sheahan, Dennis
- M^cGregor, A
M^cLean, M
M^cKenzie, D 2
M^cPberon, E
M^cNab, Mr F
M^cQuarrie, Colin
M^cKenzie, F
M^cFadyen, M
M^cLeand, Catherine
M^cLean, Jane
- N.
Nicholls, S
Nolan, Hugh
Norris, Mrs 2
Noone, Capta
- O.
O'Reilly, F
Orr, Neil
O'Ross, Jas
Osborn, Saml
Osborne, Jno
Owen, Isaac
- P.
Pesley, Jno
Pickering, Edmd
Pickering, Mr
Pelcher, Jno
Playford, Wm 2
Plumridge, Mr
Powell, Geo
Pogson, T
Purslow, Jas
Purie, R
Purves, Esq
Petrie, Mrs
- R.
Riley, J A Anna
Ricketts, J S
Rochford, Wm
Robertson, J H 2
Roscoe, Mrs
Ross, Jas
Rowe, Wm
Roberts, D 2
Roberts, Jno
Roberts, R
Rodger, Mrs 2
Robinson, Mr
Roch, Jas
Rowlands, E R.
Ronalds, I
Roberts, Joseph
Ross, Mrs
Robinson, B
Roberts, Geo
Ruby, Mrs
Rule, J M D
Russell, T 2
Ryan, L
- S:
Simpson Henry
Simonds Mouritz
Sinclair, Mr.
Selvage, George
Sloman, R. R.
Smallwood, D.
Smith Jos.
Smith John
Smythe, Robert
Smith, Mr
Skey, James
Somerville, S 2
Stokes, Mr
Strang, David
Stack, Jno
Staulton
Stevenson, Jno
Stanley, C J
Stube, Jno.
- Sheridan, G. W.
Shanley, Mr.
Sherwin, Robert
Simpson, Wm
Sinclair, G W, 2
- Taylor, Catherine
Taylor A
Taylor, E
Taylor Mrs
Tagg, Mr
Tayley, Mr
Turner, Ellen
Tyler, Mrs
Thomas Joseph
Thomas Jno
Thompson, Mr
Thomkins, Jas
Thompson, Jas, 2
Thomas, J
Thompson, R
Thornton, T
- Starker, J R
Stewart, Miss
Swanrick, Wm 2
Swaine, Jervis
Scanlan
- T.
Thomson, F.
Thomas, S Alexander
Thomas, Wm., Dr
Thompson, G G
Timmins, Geo
Tillett, Charles
Townley, W
Towt, J
Trotman, Susan
Tramer, Patrick 2
Treach, Jno
Trquet, Rose
Turnbull, Robert
Tucker, Robert
Turner, Samuel
Turner, Wm.
- U. & V.
Upton, Thomas
Umphleby, C W
Ventier, Jos. 2
Vowel, Richard
- W.
Watts, Jas
Watson, Jas
Watson, Capt G
Walker, James
Waylor, Mr
Wade, Wm
Wallace, Jas
Wayle, Stephen
Watkinson, John
Wise, Mrs
Warne, Thos H
Watson, T W
Waihe & M^cConden
Wera, John
Wells, Edward
Wetherell, Wm
Williams, M A
Wilding, T B
Weller, Rebecca
Wedge, Chas
Wheatley, A E 2
White, E
White, Robt
White, Henry
Williams, T R
White, Wm
Whittaker, Jas
- White, Daniel
Williams, C J
Williams, Thos
Wells, Wm
Wickens, Thos
Willis, W 2
Winch, S
Williams, Mark
Wilson, Douglas
Willingali, Miss
Williamson, R
Williams, Geo
Wookenden, Ann
Woodark, M
Woodward, Robt
Wright, Wm
Wareus, Capt
Wood, Capt
White, S G
Williamson, John
Wilson, J C
Waddell, John
Wybraut, John
Welch, W K
Wood, John
Wallace, John
Weeks, Chas
- X. X, 2
Young, G G
Yuille, W C
- X.
Y.
Yeaman, Chas
Young, Robt
HENRY D. KEMP,
Chief Postmaster.

LIST of Letters detained at this Office for Sea Postage, under the Act of the Governor and Council, Queen Victoria, No. 17, and to be paid before the Letters can be forwarded:—

Amar, Ann Launceston
Addison, Stephen Hobarton
Baker, Sarah New Norfolk VDL
Bryan, R B Hobarton
Brown, Mr Gloucester England
Corbitt, Francis Leeds ditto
Crossman, Jas London
Donovan, Mrs London
Dralford, Charles Hobarton
Ede, Wm Adelaide 2
Ferguson, Mrs Hobarton
Guest, Edwd Adelaide
Green, Jno Hobarton

TENDERS ACCEPTED SINCE THE 30TH DECEMBER, 1848.

Gower, Stephen Adelaide
 Hurst, Milliment Mrs York
 Hinchlie, Wm Adelaide
 Hawkins, M Lancashire
 Hanvers, Mr Adelaide
 Hewett, Thos Hobarton
 Kellaway, T S Adelaide
 Kelly, Joseph Adelaide
 Lyons, S Adelaide
 Lucy, Chas Adelaide
 Lewis, Mrs Hobarton
 Mezger, Geo Adelaide
 Munn, Robt Edinburgh
 Murray, Geo Dublin
 Moses, Mrs Jamaica
 Overton, Thos Adelaide
 Rushall, Mr Surrey
 Pitcock, Mr Launceston
 Porter, Miss London
 Ryan, Rev M Hobarton 2

Stakeman, H D Adelaide
 Stone, Robert Adelaide
 Smith, Robt Ayrshire
 Stracy, Wm Hobarton
 Smith, H Lincolnshire
 Smyth, Mr G B London
 Stilwell, E Campbell Town VDL
 Stevens, Mary Adelaide
 Tregurtha, E C Launceston
 Trebs, Robt VDL
 Tolmey, Mr Adelaide
 Valient, F D P Adelaide
 Vauter, Jas Launceston
 Waterhouse, G M Adelaide
 White, Francis VDL
 Walters, Vincent Auckland
 Wear, Wm Adelaide
 Waller, K Launceston

HENRY D. KEMP,
 Chief Postmaster.

NAME OF CONTRACTOR.	NAME OF WORK.	NATURE OF WORK.—MATERIAL AND PRICE.	AMOUNT OF TENDER		
			£	s.	d.
Michael Ryan	Williams Town Jetty	Supply of Piles—158 Piles, at 6s. each	47	8	0
H. & R. Langlands	Portland Pier Railway	Iron Rails, &c.—2000 feet, at 19s. 6d. per 100 feet.	197	10	0
Thomas Stephens	Geelong Dam	Embankment and Roadway over same	480	0	0
Lilley & Annand	Queen's Wharf Approaches	Roadways and Five Stone Drains	750	0	0
John Harris	Portland Dam	Sawn Timber—7000 ft. spl., at 30s. per 100 ft. spl.	105	0	0
Simon Minopus	Ditto	Supply of Piles—100 Piles, at 14s. each	70	0	0
Robert Heazlewood	Ditto	Iron work—5d. per lb.	47	10	0
Denny & McDowell	Warnambool Jetty	Supply of Piles—100 Piles, at 9s. 6d. each.	22	10	0
J. A. Chisholm	Ditto	Sawn Timber—1500 ft. spl., at 30s. per 100 ft. spl.	19	19	0
J. A. Chisholm	Ditto	Iron work—5d. per lb.	123	0	0
Thomas Stephens	Queen's Wharf Approaches	Wooden Shoot, 90 feet long, 3 ft. by 14 in.	89	0	4
Thomas Stephens	Keilor Bridge Approaches	Embanked Roadway and Wooden Shoot	80	0	0
Henry Rourke	North Beach Jetty	Supply of Piles—200 Piles, at 8s. 11d. each	155	0	0
Michael Ryan	Williams Town Jetty	Extending Jetty 50 feet, with stone	22	00	0
Rapkins & Davis	Portland Dam	Embanked Roadway	270	0	0
Richard Green	North Beach Jetty	Sawn Timber—1500 ft. spl., at 30s. per 100 ft. spl.	230	0	0
John Faran	Woodanga Creek	Timber Bridge	50	0	0
Emanuel Welsh	Coliban River	Ditto	90	0	0
Emanuel Welsh	Fairful Creek	Ditto	48	0	0
Emanuel Welsh	Whitehead's Creek	Ditto	130	0	0
James Wilson	Four-mile Creek	Embanked Roadway and Wooden Shoot	75	0	0
Lilley & Annand	Queen's Wharf Approaches	Timber Bridge	3108	10	4
Hugh Keon	Black Dog Creek				

By Order of His Honor the Superintendent,
 DAVID LENNOX,
 Supt. of Bridges.

Bridge-Office, Melbourne,
 30th June, 1848.

IMPOUNDED at Sugar Loaf Creek
25th June, 1849—

- 1 bay horse, black points, switch tail, about 15 hands high, small star in forehead, like H off shoulder.
- 1 dark brown mare, long tail, about 15 hands high, C O near shoulder, R S off shoulder.
- 1 bay filly, about six months old, her progeny, two white hind fetlocks, no visible brand.
- 1 grey horse, dark points, long tail, about 15 hands high, C off shoulder, supposed anchor near shoulder, piece out of near ear.
- 1 bay filly, a few white hairs in forehead, black points, little white on off hind fetlock, JP conjoined off shoulder, like 55 off neck, supposed a brand on the rump, long tail.
- 1 bay mare, short switch tail, about 14½ hands high, three black points near hind fetlock white, J near shoulder.
- 1 bay horse, foal, about 6 months old, her progeny, no visible brand.
- 1 strawberry poley cow, brown ears, piece out off ear, A near rump.
- 1 red heifer, little white on rump, no visible brand.
- 1 red and white bull, down horns, no visible brand.
- If not claimed, and released, on or before the 19th of July next, will be sold at the Pound Yard, according to Act of Council.

C. COFFEY,
Poundkeeper.

[14s 3d.]

IMPOUNDED at Bulleen, Upper Yarra.

- 1 dark brindled cow, branded EX, near ribs HR conjoined near shoulder
- 1 mottled heifer, H near ribs
- 1 red and white spotted nobby steer, circle, with bar in centre, off ribs
- 1 red steer, DH near rump
- 1 white and red steer, no perceptible brand
- 1 red brindled-headed yearling bull, no perceptible brand
- 1 brown spotted heifer, white back, belly and tail, one horn down, no perceptible brand
- 1 red heifer, white forehead, belly, and flank, no perceptible brand
- 1 dark brown poley heifer, JL milking ribs

If not claimed, on or before the 26th day of July, 1849, they will be sold at the Pound

DONALD McKINDLAY,
Poundkeeper.

Bulleen,
4 July, 1849.

8s 3d

IMPOUNDED at Benalla, Broken River, 27th June, 1849—

- 1 Brown bullock, few white spots on him, branded III near ribs, R off rump, blotched brand off ribs.
- 1 black cow, CK L off ribs; C near rump, B near thigh, T B off thigh.
- 1 Spotted steer, no visible brand.
- 1 Brindled bullock, CC off shoulder, B near shoulder.
- 1 Brindled bull, no brand.
- 1 Red bull, short hooped horns, three letters conjoined off ribs illegible.
- 1 Brindled and strawberry bullock, Q N or C: N off ribs, illegible brand off rump.
- 1 Dun coloured heifer, T C near rump, C N or S off thigh.
- 1 Brindled heifer, H O off ribs, O H off rump.
- 1 Brindled bullock, little white on rump, I X C off shoulder, blotched brand underneath, I X C off ribs.
- 1 Yellow cow, one down horn, blotched brand off rump.
- 1 Red heifer, supposed R H on near rump, H off shoulder.
- 1 Strawberry heifer, H off ribs, illegible brand in circle off rump.
- 1 Red heifer, tip from off horn broken, apparently W off rump.
- 1 Blue cow, white back, near horn broken, B Y off ribs.
- 1 Brindled bullock, tips of horns sawn off, near ear slit, I off ribs, resembling a triangle near rump.
- 1 Red heifer, C B off ribs.
- 1 Brindled cow, E B near rump, H C off shoulder.
- 1 Brindled bullock, white hind legs, C B near side on back, H D off rump, blotched brand off ribs.
- 1 Red cow, white back, H R off rump, D G off ribs, like L off thigh.
- 1 Brindled cow, white back, blotched brand off rump.
- 1 White bullock, W D off rump, D off shoulder.
- 1 Brindled bullock, white back, H K or H R near rump, supposed 14 off ribs.
- If not claimed, and expenses paid, they will be sold at the Pound Yard, on the 23rd July, 1849, in accordance with act of Council.

W. C. BOND,
Poundkeeper.

17s 9d

IMPOUNDED, at Morang, River Plenty, June 27th, 1849.

A brown mare, nearly black, small white spot on forehead, long switch tail, saddle marked, supposed a brand off shoulder, like S

A chesnut horse, long tail, star in forehead, off hind foot white, spavin on off hind leg, no visible brand

If not claimed and released, on or before the 21st of July, 1849, will be sold at the Pound-yard, according to Act of Council.

6s 9d **W. C. WALKER,**
Poundkeeper.

IMPOUNDED, at Pentridge, 19th June, 1849.

A white sow pig, split ears

A bay horse, saddle marked, white on forehead, hind fetlocks white, long tail 8 near shoulder

J

A grey pony, black mane and tail (aged) supposed B near side neck, supposed E off shoulder

If not released, will be sold in the Poundyard, at noon, the 13th of July, in accordance with Act of Council.

5s. 3d. **P. ANDE RSON,**
Keeper of the Pound.

IMPOUNDED at Kalkallo, 13th June, 1849—

1 strawberry steer, supposed JM off rump

1 strawberry heifer, no perceptible brand

1 strawberry yearling bull, no brand

1 red steer, white face, 7 and dot near ribs

1 brindle bullock, GH off rump, D off ribs

1 brindle sided cow, lame on off hind leg, JC off thigh

M

If not relased on or before the 9th day of July, will be sold at the Pound Yards according to Act of Council.

WM: THANE,
Poundkeeper.

IMPOUNDED at the Deep Creek Pound, 26th June, 1849 :—

1 red sided heifer like m near rump

1 strawberry heifer, piece out near ear, no visible brand

1 strawberry bullock, notch near ear, K near ribs, S off rump

1 dark brown and white bull stag, illegible brand near rump

1 yellow and white heifer, no visible brand

1 red and white bull, like W near ribs

1 yellow cow, notch off ear, calf at side, like MD conjoined off rump, A off ribs, E off shoulder

1 black steer, W off shoulder

1 yellow sided cow, calf at side, DC near ribs

1 yellow cow, speckled top of rump, W F off rump, 2 near rump, indescribable brand within circle near ribs, 2 near shoulder

1 strawberry bull, no visible brand

1 black sided bull, no visible brand

1 strawberry heifer, no visible brand

1 small dark brown bull, no visible brand

1 red and white spotted bullock, grizzled face, blotch off rump

1 red and white spotted bullock, stag horns, blotch off rump

1 yellow steer, like E off thigh

1 yellow sided cow, nobby horns, JL near ribs IX near rump

1 brown and white sheeted steer PJ off rump, C off ribs

1 strawberry cow, KR near ribs, M near rump


1 red heifer like IW off rump

1 yellow sided bullock, white face, HK near rump

If not claimed and released, on or before the 23rd July next, will be sold by me at the above pound.

W. WRIGHT,
Poundkeeper.

[13s.]



PORT PHILLIP GOVERNMENT GAZETTE

Published by Authority.

WEDNESDAY, JULY 11, 1849.

Superintendent's Office,
Melbourne, 23rd June, 1849.

IMMIGRATION.

GOVERNMENT NOTICE.

NOTICE is hereby given, that information has been received, that the undermentioned children of Bounty Immigrants, whose conveyance to Port Phillip was duly applied for, under the Government Notice of the 26th May, 1846, have been furnished with passages on board the *Hope*, to sail from Plymouth to Port Phillip, on the 28th of February last:—

Sarah Heffernan,
Ellen Heffernan.

and that the undermentioned child, has been furnished with a passage on board the *Elizabeth*, to sail from Plymouth to Port Phillip, on the 22nd March last.

Mary Cantwell.

C. J. LA TROBE.

IMMIGRATION.

PUBLIC NOTICE is hereby given, that His Honor the Superintendent has received intimation that passages had been engaged by the Home Government, on board the *Hope*, to sail from Plymouth about the 26th of February last; for the persons whose names are here annexed, viz.—John Wilson, 20, son of Michael and Bridget Wilson, who arrived in the Colony by the *Ward Chipman*, Ann Hayess, 19, and Johanna Hayes, 17, children of Patrick and Ellen Hayes, who arrived in the Colony by the *Ward Chipman*, John M'Keogh, or M'Cow, 11, and Maria M'Keogh,

8, children of Patrick and Bridget M'Keogh, arrived in the Colony by the *Agricola*.

Should this notice meet the eyes of the parents, or any of the relations of the children in question, they will please to be prepared to receive them at once, on the arrival of the *Hope*, which is hourly expected.

By order of His Honor the Superintendent.

JOHN PATTERSON,

Acting Immigration Agent.

Melbourne,
21st June, 1849.

Superintendent's Office,
Melbourne, 21st June, 1849.

IMMIGRATION.

GOVERNMENT NOTICE.

NOTICE is hereby given, that information has been received, that the undermentioned children of Bounty Immigrants, whose conveyance to Port Phillip was duly applied for, under the Government Notice of the 26th May, 1846, have been furnished with passages on board the *Hope*, to sail from Plymouth to Port Phillip, on the 26th of February last:—

John Wilson, age 20.

Ann Hayes, age 19.

Johanna Hayes, age 17.

John McKeogh } age 11.

or McCow } age 11.

Maria McKeogh, age 8.

C. J. LA TROBE.

IMMIGRATION.

PUBLIC NOTICE is hereby given, that His Honor the Superintendent has received intimation, that passages had been engaged by the Home Government, on board the *Hope*, to sail from Plymouth about the 28th February last, for the persons whose names are here annexed, viz.:— Sarah Heffernan and Elizabeth Heffernan; and that a passage had been engaged on board the *Elizabeth*, to sail for Plymouth on the 22nd of March last, for Mary Captwell. Should this notice meet the eyes of the parents or any of the relations of the children in question, they will please be prepared to receive them at once, on the arrival of the above mentioned vessels, which are hourly expected.

By order of His Honor the Superintendent.

JOHN PATTERSON,
Acting Immigration Agent.
Melbourne, 23rd June, 1849.

Colonial Secretary's Office,
Sydney, 18th June, 1849.
GRANT OF LAND TO THE CORPORATION OF THE CITY OF MELBOURNE.

THE description of the following Grant of Land which has been appropriated to the purpose hereinafter mentioned, is published for general information, in order that the parties concerned may have an opportunity of correcting any errors or omissions that may have been made inadvertently.

At the expiration of one month from this date, if no caveat be lodged or other cause of uncertainty appear, a Deed of Grant thereof will be executed, viz:—

2. Melbourne, 1r. 36p. One rood and thirty-six perches, County of Bourke, parish of North Melbourne, allotment No. 1 of section 11; bounded on the south by Collins-street, north 62 degrees east 200 links; on the east by part of No. 2 allotment, north 28 degrees west 237½ links; on the north by No. 20 allotment, south 62 degrees west 200 links; and on the west by Swanston-street, south 28 degrees east 237½ links.

Authorised as a site for a Town Hall.
By his Excellency's Command,
E. DEAS THOMSON.

CRIMINAL SESSIONS.

IT is Ordered, that a Criminal Session and General Gaol Delivery of the Supreme Court of New South Wales, for the District of Port Phillip, be holden at the Court House, La Trobe Street, in the Town of Melbourne, on Monday, the Sixteenth day of July, now next ensuing, at the hour of Ten o'clock in the forenoon, at which all parties concerned are requested to give their attendance.

Dated, this Thirtieth day of June, A. D. 1849.

WILLIAM A'BECKETT,
Resident Judge.

COURT OF REQUESTS, FOR THE TOWN OF MELBOURNE, AND COUNTY OF BOURKE.

£30 JURISDICTION.

NOTICE is hereby given that the Court of Requests for the Town of Melbourne and County of Bourke, with jurisdiction to £30, will be holden at the Court House, Collins-street, Melbourne, on Thursday, the 2nd, and following days of August next, at the hour of Nine o'clock, in the forenoon.

Plaints must be delivered at the office of the Registrar, on or before Tuesday, the 24th day of July, inst.

Defences or set-offs, must be filed on or before Saturday, the 28th day of July, inst.

Every plaint, defence, or set-off, must have the name, residence, and place of business of the plaintiff and defendant, or of the attorney of the plaintiff and defendant written thereon.

In defended cases, the defence or set-off, must be in accordance with the forms prescribed by the late rules of Court.

By order of the Commissioner,
J. S. GRIFFIN,
Registrar.

Melbourne, July 2nd, 1849.

COURT OF REQUESTS, FOR THE TOWN OF MELBOURNE, AND COUNTY OF BOURKE.

£10 JURISDICTION.

NOTICE is hereby given that the Court of Requests for the Town of Melbourne, and County of Bourke, with jurisdiction to the amount of Ten Pounds, will be holden at the Court House, Collins-street, Melbourne, on Monday, the sixth, and following days of August next, at the hour of Nine o'clock in the forenoon.

Plaints must be delivered at the office of the Registrar, on or before Monday, the 30th day of July, instant.

Defences or set-offs must be filed on or before Friday, the 3rd day of August next.

Every plaint, defence, or set-off, must have the name, residence, or place of business of the plaintiff and defendant written thereon.

In defended cases, the defence, or notice of set-off must be in accordance with the forms prescribed by the late Rules of Court.

By order of the Commissioner,
J. S. GRIFFIN,
Registrar.

Melbourne, 2nd July, 1849.

Custom House, Melbourne,
30th June, 1849

SALE OF SEIZED GOODS.

NOTICE is hereby given, that the undermentioned goods will be disposed of by public Auction, at the Queen's warehouse, (Custom House,) on Thursday, 19th July, 1849, at 12 o'clock:—

- 3 Boxes Tobacco
- 1 Case Tobacco
- 1 Keg Rum

JAMES H. N. CASSELL,
Collector.

Superintendent's Office,
Melbourne, 20th February, 1849
EDWARD WRIGHT.

INFORMATION is requested at this Superintendent's Office, respecting the present abode and position of Edward Wright, who arrived at Port Phillip in the ship "Thomas Arbutnot," on the 4th May 1847.

Colonial Secretary's Office,
Sydney, 12th Dec., 1848.
FRANCIS MORRISH.

ENQUIRY having been made from England respecting Francis Morrish, who emigrated to New South Wales in the year 1839, any person who can give information respecting him is requested to communicate the same to this Office.

By his Excellency's command,
E. DEAS THOMSON.

Colonial Secretary's Office,
Sydney, 9th January, 1849
ROBERT GENERY.

ENQUIRY having been made from England, respecting a person named Robert Genery, who left Halesworth, Suffolk, some few years since, to reside in Australia, any person who can give information respecting him is requested to have the goodness to communicate the same to this office.

By His Excellency's Command,
E. DEAS THOMSON.

IT is intimated to the Local Magistrates, and the Public, that for the Six Months commencing the First of July, and ending the Thirty-first of December, 1849, Courts of Petty Sessions will be holden at the Police Office, Horsham, on the first and third Thursdays in every month. Cases under the Small Debts Act will be disposed of on the third Thursday in each Month.

By order of the Justices.

PATRICK McLACHLAN,
Clerk of Petty Sessions.

N.B.—No Court or Petty Sessions will be held in the month of July.
Horsham Police Office,
1st July, 1849.

NOTICE.

Superintendent's Office,
Melbourne, 26 June, 1849.

INFORMATION is requested at this Office respecting the present place of residence of a person named

WILLIAM HARRIS,

who arrived in Port Phillip as an exile, per ship "Sir George Seymour," in March, 1845.

C. J. LA TROBE:

TABLE of Rates to be charged for the trespass of Cattle, and the sustenance thereof, whilst impounded in the Grange Pound, in the District of Port Phillip, under the provisions of the Act of Council, 4th William IV., No. 3.

Description of Cattle, &c. trespassing.	In any forest, open land, or other unenclosed land.		In any paddock of open grass, enclosed by a good and substantial fence.		In any garden, inclosure, or growing crop of any kind, enclosed by a good and substantial fence.		Amount to be charged daily for sustenance whilst impounded.	
	s.	d.	s.	d.	s.	d.	s.	d.
Cattle and Calves above six months old.....	0	4	1	0	6	0	0	9
Ditto Ditto under ten in number.....	0	6	1	6	6	0	0	9
Horses and Progeny above six months old.....	0	4	1	0	6	0	2	6
Ditto Ditto under ten in number.....	0	6	1	6	6	0	2	6
For every Ewe, Ram, Sheep, Lamb, &c.....	0	1	0	2	1	0	0	1
For every Goat and Kid above six months old..	0	6	0	6	2	0	0	1
For every Pig, Sow, &c.....	1	0	2	6	13	0	1	0

Fixed by the Justices in Petty Sessions assembled at the Grange, on the 31st May, 1849.
By order of the Bench,
(Signed) **R. SAVAGE,**
Clerk of Petty Sessions.

Allowed by His Excellency the Governor,
E. DEAS THOMSON.

HORSHAM POUND.

NOTICE is hereby given that, at a Court of Petty Sessions, held at Horsham, on the 28th day of June, **JOHN POWER** was appointed Pound-keeper at the above Pound.

By order of the Justices,

PATRICK McLACHLAN,
Clerk of Petty Sessions.

Horsham Police Office,
1st July, 1849.

Colonial Secretary's Office,
Sydney, 22nd June, 1849.

**WRIT OF ELECTION.—PORT
PHILLIP.**

HIS Excellency the GOVERNOR directs it to be notified, that Lauchlan Mackinnon, Esquire, having, in due form, resigned his seat in the Legislative Council for the Electoral District of Port Phillip, a Writ has been issued for the Election of a Member to serve in the Legislative Council for the said District, during the continuance of the present Council, and that the following arrangement has been made for the said Election:

Chief Polling Place or } Geelong.
Place of Nomination }
Date of Writ—22nd June, 1849.
Day of Nomination—19th July, 1849.
Polling Day—31st July, 1849.
Return of Writ—14th August, 1849.

By His Excellency's Command,
E. DEAS THOMSON.

Colonial Secretary's Office,
Sydney, June 25, 1849.

LEGISLATIVE COUNCIL.

HIS Excellency the Governor directs it to be notified, for general information, that a Writ has been returned to His Excellency, certifying the return of

JOHN FITZGERALD LESLIE FOSTER, Esq.,
to serve as a Member of the Legislative Council, for the Electoral District of Port Phillip, during the continuance of the present Council, in the room of Edward Curr, Esquire, resigned.

By His Excellency's Command,
E. DEAS THOMSON.

GAOL AT GEELONG.

FOUNDATION WORKS.

TENDERS will be received until noon of Saturday, the 21st of July, for Stone foundations for a Gaol at Geelong. Tenders to be sealed, endorsed "Tenders for Gaol," and enclosed under cover to His Honor the Superintendent, or deposited in the box marked "Tenders for Works and Stores," at the western entrance of the Government Offices.

The plan and specification may be seen and all necessary information obtained either at the undermentioned office, or at the Police Office in Geelong.

The Government will not necessarily accept the lowest Tender.

By order of
His Honor the Superintendent,
HENRY GINN,
Clerk of Works.

Public Works Office,
Melbourne, 26 June, 1849.

TIMBER BRIDGE.

TENDERS will be received, until noon of Saturday, the 21st July next, from parties willing to contract for the erection of a Timber Bridge over the Wannan River, on the Road from Melbourne to Adelaide.

Tenders to be endorsed ["Tenders for Bridge over the Wannan," and deposited in the box marked "Tenders for Works and Stores," at the western entrance of the Government offices; or, they may be forwarded by post, directed to "His Honor the Superintendent, Melbourne.

Plan and Specification may be seen, upon application to Mr. Waddle, at the Bunyip Inn, and at the undermentioned office.

The Government will not necessarily accept the lowest tender.

By order of His Honor the Superintendent.

DAVID LENNOX,
Supt. of Bridges.

Bridge Office,
Melbourne, 25th June 1849.

TENDERS REQUIRED.

TENDERS will be received until noon of Saturday, the 21st inst., from parties willing to contract for making improvements on the main road from Melbourne to the Beach.

Tenders to be endorsed "Tender for improvements on Beach Road," and deposited in the box marked "Tenders for Works and Stores" at the western entrance of the Government Offices.

Specification can be seen, and every information obtained, at the undermentioned office.

The Government will not necessarily accept the lowest tender.

By order of His Honor the Superintendent,

DAVID LENNOX,
Superintendent of Bridges.

Bridge Office,
Melbourne, July 10, 1849.

Colonial Secretary's Office,
Sydney, June 25, 1849.

PORT PHILLIP ORPHAN IMMIGRATION COMMITTEE AND BOARD OF GUARDIANS.

HIS Excellency the Governor has been pleased to appoint

THE REV. NICHOLAS JOSEPH COFFEY,
to be a member of the Port Phillip Orphan Immigration Committee, and Board of Guardians, during the absence of the Very Reverend the Vicar General.

By His Excellency's Command,
E. DEAS THOMSON.

GOVERNMENT NOTICE.

IMMIGRANT SHIPS.

THE Public are hereby informed, that in future no person, under any circumstances whatever, will be allowed to visit Immigrant Ships, or to bring boats alongside, (the Custom's and Water Police boats, alone excepted), until the day after, "the Immigrant Board shall have completed their duties, due notice of which will appear in the public papers."

By order of His Honor
the Superintendent,
JOHN PATTERSON,
Acting Immigration Agent.
Immigration Office,
Melbourne, July 5th, 1849.

NOTICE.

THE GREY MARE, advertised to be sold on the Sixth, described as like anchor on off shoulder, should be described as uF

Will be sold on the 19th of July next,
Sugar Loaf Creek Pound.

C. COFFEY,
Poundkeeper.
3rd July, 1849! 4s 3d

IMPOUNDED, at Melbourne, June 22nd, 1849.

1 grey heifer, with mixed blue hairs off rump H Y

S

Impounded on July 5th.

- 1 brindle poley heifer, near ribs SJ
- 1 black heifer, white belly and tail, near ribs SJ
- 1 brindle cow, near ribs SJ, near rump supposed C X, off ribs indescribable brand
- 1 black poley heifer, a piece off the back of right ear, near ribs SJ
- 1 brindle heifer, slit in left ear, off ribs JM
- 1 blue specked cow, off rump OB, a cross under
- 1 dark brown sided steer, white back and belly, off rump PW

If not claimed and expenses paid, on or before Monday, the 30th day of July, they will be sold at the Pound according to the Act of Council.

G. SCARBOROUGH,
Poundkeeper.
8s

IMPOUNDED, at Mount Macedon, Campaspie River, June 28th, 1849.

- 1 red and white bullock, 4 near rump, M in circle off rump, 4 3 ribs
- 1 red and white bullock, 4 near rump, M in circle off rump

- 1 brown and white bullock, top off right ear, JO rump
 - 1 red cow, illegible near rump
 - 1 white cow, brown ears, like RY near shoulder
 - 1 white steer, no visible brand
 - 1 brown bullock, slit near ear, C HE CD
conjoined, ribs like HO conjoined rump, broken, hobbles on
 - 1 red and white steer, off horn broke, WD ribs, W rump
 - 1 red and white cow, AR near rump
 - 1 red cow, white tail and belly, slit off ear, JH rump
 - 1 brindle and white cow, like IB off rump
 - 1 red cow, white rump and belly, IC off thigh
 - 1 white poley cow, bit out off ear, CH rump
 - 1 red cow, top off ear, like C near rump
 - 1 brown and white poley cow, like DK off rump
 - 1 brown bullock, white on tail and belly, no visible brand
 - 1 red and white cow, WR off rump
 - 1 red bullock, white belly, like RE near rump, like CI off ribs
 - 1 strawerry cow, slit near ear, like TN TN
off ribs
 - 1 yellow and white bullock, 4 near rump, M in circle off rump, 4 3 ribs
 - 1 red bullock, near horn off, white on back, belly, and tail, 2 near rump
 - 1 red cow, AR near rump
 - 1 white and brown spotted poley cow, C or G off shoulder
 - 1 yellow and white cow, 5 off shoulder. H
top off ear
 - 1 yellow and white cow, bit out of near ear, H off shoulder, 5 thigh
 - 1 red cow, white on flanks and belly, like HA, near ribs, like HA off thigh
 - 1 red and white spotted cow, W near 2
rump
- Also,
- 1 iron grey filley, long tail, B under mane off neck
 - 1 bay colt, long tail, black points, little white on off hind fetlock, same brand
 - 1 bay colt, long tail, black points, small white spot on forehead, same brand
 - 1 bay horse, long switch tail, black points near hind fetlock white, CA near shoulder, HP off shoulder
- If not claimed, or released, on, or before, the 21st of July next, they will be sold at the Pound Yard, according to Act of Council,
- THOMAS SEALE,
Poundkeeper.
19s. 6d.

IMPOUNDED at the Broken River,
7th July, 1849—

- 1 Blue cow, white back, W R off rump,
2 off shoulder, 5 off ribs.
- 1 Black cow, white back, B F off rump,
calf by her side.
- 1 Red cow, B O Y D near neck, 33 off
thigh, W off ribs, calf by her side.
- 1 Blue and white spotted cow, D off
Y
ribs, I off shoulder, both ears slit
- 1 Red cow, like O N off rump, slit on
off ear, calf by her side.
- 1 Dark red bullock, spy-glass brand off
rump, I near shoulder.
- 1 Red bullock, I L reversed off rump,
a diamond, blotched brand within it,
near shoulder.
- 1 Light strawberry bullock, C Y off
shoulder, H near ribs, W Y off rump,
illegible brand underneath.
- 1 Red bullock, J H off rump.
- 1 Dun coloured bullock, E O B off ribs
B
like 51 off shoulder.

1 Red bullock, white back, H near
rump, S off rump, T near side
on back.

1 Red and white spotted bullock, W off
rump, T near shoulder, large illegible
brand off ribs.

1 Brown and white bullock, hooped
horns, like 3 near ribs, a heart and
3

supposed C beside it off rump, small
W off ribs, blotched brand underneath.

If not claimed, they will be sold at
the Pound Yard, on the 3rd August,
1849, in accordance with Act of Council.

W. C. BOND,

12s 3d.

Poundkeeper.

MELBOURNE: Printed at the Argus Office, Collins
Street, by EDWARD WILSON, Government Printer



PORT PHILLIP
GOVERNMENT GAZETTE
EXTRAORDINARY.

Published by Authority.

FRIDAY, JULY 13, 1849.

Colonial Secretary's Office,
Sydney, 5th July, 1849.

OCCUPATION OF CROWN LANDS
WITHIN THE SETTLED DIS-
TRICTS.

HIS Excellency the Governor has been pleased to direct the publication of the undermentioned descriptions of the boundaries of the area which, in the case of the City of Melbourne and the Town of Geelong, respectively, will under the Sixth clause, be excepted from the operation of the Regulations of the 29th March, 1848: And notice is hereby further given, that the timber situated thereon is reserved for public use, and, consequently, that it will not, in future, be permitted to any one, to cut either timber or firewood, on the portions of land as aforesaid, namely:—

Five mile boundary around the City of Melbourne.

A line drawn from a point on the shores of Port Phillip Bay, in the parish of Truganini, distant five miles from the south-west corner of the corporate limits of the City of Melbourne, running northwards until it meets the western boundary line of section No. 5, in the parish of Cut Paw Paw; thence northward, along the section line, to the north-east corner of section 19, in the same parish; thence by a line drawn at a distance of five miles from the north-west corner of the corporate limits of the said city, until it meets the north-west corner of Thomas Walker's 930 acres, in the parish of Will Will Rook, continuing thence

eastward, along the section lines which form the northern boundary of Thomas Walker's 930 acres, in the said parish, and Sylvester John Brown's 990 acres, in the parish of Keelbundora, and parallel with the northern limits of the said city; thence by a line in the south-east direction, at a distance of five miles from a point in the corporate limits of the City of Melbourne, being the south-east corner of Henry Ward Mason's 132 acres in the parish of Jika Jika, until it meets the prolongation southwards of the section line forming the eastern boundary of portion No. 1 in the parish Bulleen (being part of Unwin's special survey) thence running south along that section line, and distant five miles from the eastern boundary of the said City of Melbourne, crossing the Kooyong Koot Creek to the first section line north of Dendy's special survey; thence by a line in a south-west direction to the shores of Port Phillip Bay, at a distance of five miles from the south-east corner of the corporate limits of the said city; thence by the shore of Port Phillip Bay to the commencing point.

Two mile boundary around the Township of Geelong.

Bounded by a line, drawn from a point on the eastern shores of Corio Bay, near Point Henry, at a distance of 2 miles from the north-east corner of the Township of Geelong, as a centre, bearing southerly to a point bearing east from the said corner; thence by a line south, crossing a small portion of

Corio Bay, parallel with, and at a distance of 2 miles from the eastern boundary of said Township, to a point bearing east from the south-east corner of the said Township of Geelong; thence by a line drawn westerly at a distance of 2 miles from the southern boundary of the said Township, crossing the Barwon River, and Waurin Chain of Ponds to a point two miles west of the south-west corner of said Township; thence by a line bearing north parallel with, and at a distance of 2 miles from the western boundary of said Township of Geelong to a point bearing west from the north-west corner of said Township; thence by a line drawn at a distance of 2 miles from the north-west corner of said Township, as a centre to

the western shore of Corio Bay, near Cowie's Creek.


By His Excellency's Command,
E. DEAS THOMSON.

Colonial Secretary's Office,
Sydney, 2nd July, 1849.

HIS Excellency the GOVERNOR has been pleased to appoint
HASTINGS CUNNINGHAME, Esquire, of Mount Emu, District of Port Phillip, to be a Magistrate of the Territory and its Dependencies.

By His Excellency's Command,
E. DEAS THOMSON.

MELBOURNE: Printed at the Argus Office, Collins Street, by EDWARD WILSON, Government Printer



PORT PHILLIP GOVERNMENT GAZETTE

Published by Authority.

WEDNESDAY, JULY 18, 1849.

Colonial Secretary's Office,
Sydney, 5th July, 1849.
**OCCUPATION OF CROWN LANDS
WITHIN THE SETTLED DIS-
TRICTS.**

HIS Excellency the Governor has been pleased to direct the publication of the undermentioned descriptions of the boundaries of the area which, in the case of the City of Melbourne and the Town of Geelong, respectively, will under the Sixth clause, be excepted from the operation of the Regulations of the 29th March, 1848: And notice is hereby further given, that the timber situated thereon is reserved for public use, and, consequently, that it will not, in future, be permitted to any one, to cut either timber or firewood, on the portions of land as aforesaid, namely:—

Five mile boundary around the City of Melbourne.

A line drawn from a point on the shores of Port Phillip Bay, in the parish of Truganini, distant five miles from the south-west corner of the corporate limits of the City of Melbourne, running northwards until it meets the western boundary line of section No. 5, in the parish of Cut Paw Paw; thence northward, along the section line, to the north-east corner of section 19, in the same parish; thence by a line drawn at a distance of five miles from the north-west corner of the corporate limits of the said city, until it meets the north-west corner of Thomas Walker's 930 acres, in the parish of Will Will Rook, continuing thence eastward, along the section lines which

form the northern boundary of Thomas Walker's 930 acres, in the said parish, and Sylvester John Brown's 990 acres, in the parish of Keelbundora, and parallel with the northern limits of the said city; thence by a line in the south-east direction, at a distance of five miles from a point in the corporate limits of the City of Melbourne, being the south-east corner of Henry Ward Mason's 132 acres in the parish of Jika Jika, until it meets the prolongation southwards of the section line forming the eastern boundary of portion No. 1 in the parish Bulleen (being part of Unwin's special survey) thence running south along that section line, and distant five miles from the eastern boundary of the said City of Melbourne, crossing the Kooyong Koot Creek to the first section line north of Dendy's special survey; thence by a line in a south-west direction to the shores of Port Phillip Bay, at a distance of five miles from the south-east corner of the corporate limits of the said city; thence by the shore of Port Phillip Bay to the commencing point.

Two mile boundary around the Township of Geelong.

Bounded by a line, drawn from a point on the eastern shores of Corio Bay, near Point Henry, at a distance of 2 miles from the north-east corner of the Township of Geelong, as a centre, bearing southerly to a point bearing east from the said corner; thence by a line south, crossing a small portion of Corio Bay, parallel with, and at a distance of 2 miles from the eastern

boundary of said Township, to a point bearing east from the south-east corner of the said Township of Geelong; thence by a line drawn westerly at a distance of 2 miles from the southern boundary of the said Township, crossing the Barwon River, and Waurin Chain of Ponds to a point two miles west of the south-west corner of said Township; thence by a line bearing north parallel with, and at a distance of 2 miles from the western boundary of said Township of Geelong to a point bearing west from the north-west corner of said Township; thence by a line drawn at a distance of 2 miles from the north-west corner of said Township, as a centre to the western shore of Corio Bay, near Cowie's Creek.

By His Excellency's Command,
E. DEAS THOMSON.

HORSHAM POUND.

NOTICE is hereby given that, at a Court of Petty Sessions, held at Horsham, on the 28th day of June, JOHN POWER was appointed Pound-keeper at the above Pound.

By order of the Justices,
PATRICK McLACHLAN,
Clerk of Petty Sessions.
Horsham Police Office,
1st July, 1849.

Colonial Secretary's Office,
Sydney, June 25, 1849.

PORT PHILLIP ORPHAN IMMIGRATION COMMITTEE AND BOARD OF GUARDIANS.

His Excellency the Governor has been pleased to appoint

THE REV. NICHOLAS JOSEPH COFFEY, to be a member of the Port Phillip Orphan Immigration Committee, and Board of Guardians, during the absence of the Very Reverend the Vicar General.

By His Excellency's Command,
E. DEAS THOMSON.

It is intimated to the Local Magistrates, and the Public, that for the Six Months commencing the First of July, and ending the Thirty-first of December, 1849, Courts of Petty Sessions will be holden at the Police Office, Horsham, on the first and third Thursdays in every month. Cases under the Small Debts Act will be disposed of on the third Thursday in each Month.

By order of the Justices,
PATRICK McLACHLAN,
Clerk of Petty Sessions.

N.B.—No Court or Petty Sessions will be held in the month of July.
Horsham Police Office,
1st July, 1849.

COURT OF REQUESTS, FOR THE TOWN OF MELBOURNE, AND COUNTY OF BOURKE.

£30 JURISDICTION.

NOTICE is hereby given that the Court of Requests for the Town of Melbourne and County of Bourke, with jurisdiction to £30, will be holden at the Court House, Collins-street, Melbourne, on Thursday, the 2nd, and following days of August next, at the hour of Nine o'clock, in the forenoon.

Plaints must be delivered at the office of the Registrar, on or before Tuesday, the 24th day of July, inst.

Defences or set-offs, must be filed on or before Saturday, the 28th day of July, inst.

Every plaint, defence, or set-off, must have the name, residence, and place of business of the plaintiff and defendant, or of the attorney of the plaintiff and defendant written thereon.

In defended cases, the defence or set-off, must be in accordance with the forms prescribed by the late rules of Court.

By order of the Commissioner,
J. S. GRIFFIN,
Registrar.

Melbourne, July 2nd, 1849.

COURT OF REQUESTS, FOR THE TOWN OF MELBOURNE, AND COUNTY OF BOURKE.

£10 JURISDICTION.

NOTICE is hereby given that the Court of Requests for the Town of Melbourne, and County of Bourke, with jurisdiction to the amount of Ten Pounds, will be holden at the Court-House, Collins-street, Melbourne, on Monday, the sixth, and following days of August next, at the hour of Nine o'clock in the forenoon.

Plaints must be delivered at the office of the Registrar, on or before Monday, the 30th day of July, instant.

Defences or set-offs must be filed on or before Friday, the 3rd day of August next.

Every plaint, defence, or set-off, must have the name, residence, or place of business of the plaintiff and defendant written thereon.

In defended cases, the defence, or notice of set-off must be in accordance with the forms prescribed by the late Rules of Court.

By order of the Commissioner,
J. S. GRIFFIN,
Registrar.

Melbourne, 2nd July, 1849.

TABLE of Rates to be charged for the trespass of Cattle, and the sustenance thereof, whilst impounded, in the Grange Pound, in the District of Port Phillip, under the provisions of the Act of Council, 4th William IV., No. 3

Description of Cattle, &c., trespassing.	In any forest, open pasture land, open grass, or stubble, after grass, a good and substantial fence, or other unenclosed land.		In any paddock of cut meadow, or growing crop of any kind, enclosed by a good and substantial fence.		In any garden uncut meadow, or growing crop of any kind, enclosed by a good and substantial fence.		Amount to be charged daily for sustenance whilst impounded.
	s.	d.	s.	d.	s.	d.	
Cattle and Calves above six months old.....	0	4	1	0	6	0	0 9
Ditto Ditto under ten in number	0	6	1	6	6	0	0 9
Horses and Progeny above six months old.....	0	4	1	0	6	0	2 6
Ditto Ditto under ten in number	0	6	1	6	6	0	2 6
For every Ewe, Ram, Sheep, Lamb, &c.	0	1	0	2	1	0	0 1
For every Goat and Kid above six months old..	0	6	0	6	2	0	0 1
For every Pig, Sow, &c.	1	0	2	6	15	0	1 0

Fixed by the Justices in Petty Sessions assembled, at the Grange, on the 31st May, 1849.
By order of the Bench.
(Signed) I. SAVAGE,
Clerk of Petty Sessions.

Allowed by His Excellency the Governor,
E. DEAS THOMSON.

Colonial Secretary's Office,
Sydney, 22nd June, 1849.
WRIT OF ELECTION.—PORT PHILLIP.

HIS Excellency the GOVERNOR directs it to be notified, that Lauchlan Mackinnon, Esquire, having, in due form, resigned his seat in the Legislative Council for the Electoral District of Port Phillip, a Writ has been issued for the Election of a Member to serve in the Legislative Council for the said District, during the continuance of the present Council, and that the following arrangement has been made for the said Election:

Chief Polling Place or } Geelong.
Place of Nomination }
Date of Writ—22nd June, 1849.
Day of Nomination—19th July, 1849.
Polling Day—31st July, 1849.
Return of Writ—14th August, 1849.

By His Excellency's Command,
E. DEAS THOMSON.

**GOVERNMENT NOTICE.
IMMIGRANT SHIPS.**

THE Public are hereby informed, that in future no person, under any circumstances whatever, will be allowed to visit Immigrant Ships, or to bring boats alongside, (the Custom's and Water Police boats, alone excepted), until the day after, "the Immigrant Board shall have completed their duties, due notice of which will appear in the public papers."

By order of His Honor
the Superintendent,
JOHN PATTERSON,
Acting Immigration Agent.
Immigration Office,
Melbourne, July 5th, 1849.

Custom House, Melbourne,
30th June, 1849
SALE OF SEIZED GOODS.

NOTICE is hereby given, that the undermentioned goods will be disposed of by public Auction, at the Queen's warehouse, (Custom House,) on Thursday, 19th July, 1849, at 12 o'clock:—

- 3 Boxes Tobacco
 - 1 Case Tobacco
 - 1 Keg Rum
- JAMES H. N. CASSELL,**
Collector.

Colonial Secretary's Office,
Sydney, 2nd July, 1849.

HIS Excellency the GOVERNOR has been pleased to appoint
HASTINGS CUNNINGHAME, Esquire, of Mount Emu, District of Port Phillip, to be a Magistrate of the Territory and its Dependencies.

By His Excellency's Command,
E. DEAS THOMSON

Colonial Secretary's Office,
Sydney, 29th June, 1849.

PETTY SESSIONS, PORT PHILLIP.

HIS Excellency the Governor has been pleased to appoint
Mr. PHILLIP HARRIS M'ARDELL to be Chief Constable at Flooding Creek, Port Phillip, in the room of Mr. Michael Slattery, resigned:

By His Excellency's command,
E. DEAS THOMSON.

Superintendent's Office,
Melbourne, 20th February, 1849
EDWARD WRIGHT.

INFORMATION is requested at the Superintendent's Office, respecting the present abode and position of Edward Wright, who arrived at Port Phillip in the ship "Thomas Arbuthnot," on the 4th May 1847.

NOTICE.

Superintendent's Office,
Melbourne, 26 June, 1849.

INFORMATION is requested at this Office respecting the present place of residence of a person named

WILLIAM HARRIS,

who arrived in Port Phillip as an exile, per ship "Sir George Seymour," in March, 1845.

C. J. LA TROBE.

Colonial Secretary's Office,
Sydney, 12th Dec., 1848.

FRANCIS MORRISH.

ENQUIRY having been made from England respecting Francis Morrish, who emigrated to New South Wales in the year 1839, any person who can give information respecting him is requested to communicate the same to this Office.

By his Excellency's command,
E. DEAS THOMSON.

Colonial Secretary's Office,
Sydney, 9th January, 1849.

ROBERT GENERY.

ENQUIRY having been made from England, respecting a person named Robert Genery, who left Halesworth, Suffolk, some few years since, to reside in Australia, any person who can give information respecting him is requested to have the goodness to communicate the same to this office.

By His Excellency's Command,
E. DEAS THOMSON.

GAOL AT GEELONG.

FOUNDATION WORKS.

TENDERS will be received until noon of Saturday, the 21st of July, for Stone foundations for a Gaol at Geelong.

Tenders to be sealed, endorsed "Tenders for Gaol," and enclosed under cover to His Honor the Superintendent, or deposited in the box marked "Tenders for Works and Stores," at the western entrance of the Government Offices.

The plan and specification may be seen and all necessary information obtained either at the undermentioned office, or at the Police Office in Geelong.

The Government will not necessarily accept the lowest Tender.

By order of
His Honor the Superintendent,
HENRY GINN,
Clerk of Works.

Public Works Office,
Melbourne, 26 June, 1849.

TIMBER BRIDGE.

TENDERS will be received, until noon of Saturday, the 21st July next, from parties willing to contract for the erection of a Timber Bridge over the Wannan River, on the Road from Melbourne to Adelaide.

Tenders to be endorsed "Tenders for Bridge over the Wannan," and deposited

in the box marked "Tenders for Works and Stores," at the western entrance of the Government offices; or, they may be forwarded by post, directed to "His Honor the Superintendent, Melbourne.

Plan and Specification may be seen, upon application to Mr. Waddle, at the Bunyip Inn, and at the undermentioned office.

The Government will not necessarily accept the lowest tender.

By order of His Honor the Superintendent.

DAVID LENNOX,
Supt. of Bridges.

Bridge Office,
Melbourne, 25th June 1849.

TENDERS REQUIRED.

TENDERS will be received until noon of Saturday, the 21st inst., from parties willing to contract for making improvements on the main road from Melbourne to the Beach.

Tenders to be endorsed "Tender for improvements on Beach Road," and deposited in the box marked "Tenders for Works and Stores" at the western entrance of the Government Offices.

Specification can be seen, and every information obtained, at the undermentioned office.

The Government will not necessarily accept the lowest tender.

By order of His Honor the Superintendent,

DAVID LENNOX,
Superintendent of Bridges.
Bridge Office,
Melbourne, July 10, 1849.

Public Works' Office,
Melbourne, 17th July, 1849.

KEEPER'S QUARTERS — POWDER MAGAZINE.

TENDERS will be received until noon of Saturday, the 28th instant, from persons willing to contract for the erection of Keeper's Quarters, Powder Magazine.

The Tenders to be endorsed "Tender for Keeper's Quarters, Powder Magazine," and deposited in the box marked "Tenders for Works and Stores," at the west entrance of the Government offices.

Plans and specification can be seen, and all information obtained, by applying at the above office, any day between the hours of 9 and 3 o'clock.

By order of
His Honor the Superintendent,
HENRY GINN,
Clerk of Works.

Public Works Office.

Melbourne, 17th July, 1849.

TENDERS REQUIRED FOR THE SUPPLY OF FRESH WATER AT GEELONG.

TENDERS will be received until noon of Saturday the 28th instant, for supplying the various Government Offices at Geelong with fresh water for the remainder of the current year.

The Tender to state the price per load of one hundred and thirty gallons.

A security of £50 will be required for the due fulfilment of the contract, and no Tender will be attended to unless accompanied by a certificate from the party or parties proposed as security, stating that they are willing to be bound as securities for the contractor.

The Tenders to be sent under cover to His Honor the Superintendent, and endorsed "Tender for fresh water" at Geelong.

By order of
His Honor the Superintendent,
HENRY GINN,
Clerk of Works.

TIMBER BRIDGE.

TENDERS will be received until noon of Saturday, the 4th August, next, from parties willing to contract for the erection of a timber bridge over the "Five mile Creek," on the road to the Loddon District.

Tenders to be endorsed "Tender for Bridge over Five mile Creek," and deposited in the box marked "Tenders for Works and Stores," at the eastern entrance of the Government offices; or they may be forwarded by post, directed to "His Honor, the Superintendent, Melbourne."

Plan and Specification may be seen at the Post-office, Carleshrue Inn, and the undermentioned office.

The Government will not necessarily accept the lowest tender.

By order of
His Honor the Superintendent,
DAVID LENNOX,
Superintendent of Bridges.
Bridge Office,
Melbourne, 16th July, 1849.

Public Works Office,
Melbourne, 17th July, 1849.

TENDERS REQUIRED FOR THE SUPPLY OF FIREWOOD, AT GEELONG.

TENDERS will be received until Noon of Saturday, the 28th inst., for supplying the various Offices at Geelong with Firewood, for the remainder of the current year, under the following conditions:

long with Firewood, for the remainder of the current year, under the following conditions:

1st.—The Firewood is to be supplied by the Contractor, without delay, in such quantities as may be required, from time to time, and to be delivered by him, at the Office or Establishment for which the supply is required.

2nd.—The wood is to be delivered, in billets, not to exceed Two feet Six inches in length, and each supply to be in equal proportions of green and dry wood.

3rd.—Either party may limit the duration of the Contract, by giving the opposite party Two Calendar Months Notice, in writing, of such intention.

The Tender to state the price, per load, of 48 cubic feet measurement, of stacked wood.

The Contractor will have to prepare his own Accounts, quarterly, in the prescribed form.

A security of Fifty Pounds will be required, for the due fulfilment of the Contract; and no Tender will be attended to, unless accompanied by a Certificate from the party or parties proposed as security, stating that they are willing to be bound as Securities for the Contractor.

The Tenders to be sent, under cover, to His Honor the Superintendent, and endorsed "Tenders for Firewood," for Geelong.

By order of
His Honor the Superintendent,
HENRY GINN,
Clerk of Works.

Public Works' Office,
Melbourne, 17th July, 1849.

OVERSEER OF WORKS — PORTLAND.

APPPLICATIONS will be received until noon of Saturday, the 4th of August, from qualified persons willing to fulfil the duties of Overseer of Works and Clerk at Portland, and at any other public works at which his services may be required.

Candidates will please to make application in their own handwriting, and attend personally, at this office, at 12 o'clock of the 7th of August.

By order of
His Honor the Superintendent,
HENRY GINN,
Clerk of Works.

Superintendent's Office,
Melbourne, 18th July, 1849.

NOTICE is hereby given, that the Leases of Crown Lands situated in Gipps Land, being the sections advertised for sale at Alberton, in the Notice dated 28th May, 1849, under the Regulations

of 29th March, 1848, but which were not put up, will now be offered at Auction, at the Police Office, Alberton, on Wednesday the 22nd day of August next.

By His Excellency's command,
C. J. LA TROBE

TENDERS ACCEPTED FROM THE 1st OF JANUARY TO THE 30th JUNE, 1849.

CONTRACTOR'S NAME.	BUILDINGS, ETC.	DESCRIPTION OF WORKS.	AMOUNT.
			£. s. d.
Edward Morgan	Watchhouse, New Police Office, Melbourne	Erect same complete	561 19 1
Various	New Police Office, Melbourne	Stores, Furniture, and Fittings	115 0 0
John Buxter	Ditto, Mount Emu	Erect the same	75 0 0
G. Taylor	Ditto, Broken River	Additions and repairs	27 10 0
Various	Ditto, Grange	Erect the same	75 0 0
Brown & Ramsden & others	Lunatic Asylum, Merri Creek	Erect Boundary Wall	1600 0 0
Welsh, Moody, and Others	Ditto ditto	Stone Drains, Dwarf Fences, &c.	184 15 0
James Lennox	Lighthouse, Williams Town	Extra Foundations	278 15 0
Various	Ditto ditto	Office Building, Removal of Ladders, &c.	23 0 0
William Cogan	Orphan Immigration Barrack, Melbourne	Erect the same	773 0 0
A. Sutherland	Immigrant Hospital, Melbourne	New Roof to Same	30 0 0
Various	Immigration Depot, ditto	Constables Room and Repairs	65 15 0
Brown and Ramsden	Custom-house, Melbourne	Dwarf Enclosing Wall	400 0 0
James Deans	Customs, Geelong	Office Fittings, Alterations of Shed, &c.	125 13 4
Ditto	Public Buildings, ditto	Additions and Repairs	241 15 6
Andrew Welsh	Botanical Gardens, Melbourne	New Fence Work, &c.	184 10 0
Various	Commissioner of C. Lands, Wimmera	Enclosing Fence	30 0 0
Ditto	Ditto, Gipps Land	Repairs and Quarters	25 0 0
Farrell and Henry	Post Office, Melbourne	Three Additional Rooms	206 0 0
Ditto	Ditto ditto	New Fence, Gates, Drains, &c.	204 0 0
H. and R. Langlands	Gasol, Melbourne	Force Pump, Double Pumps	60 0 0
Various	Public Buildings, Melbourne	General Repairs	251 15 0
Ditto	Public Departments, Fort Phillip District	Furniture Supplied	219 19 0
Ditto	Police Paddock, Bural' Ground, Melbourne	Fence Work	46 10 6
Ditto	Barracks, Narra Narra Warren	Additions and Repairs	110 0 0
Ditto	Immigrant Barracks, Gipps Land	Erect the Same	50 0 0
		Total for half year ending 30th June	6054 17 11

By Order of His Honor the Superintendent,
HENRY GINN,
Clerk of Works.

Public Work's Office,
Melbourne, 17th July, 1849.

IMPOUNDED at Sugar Loaf Creek
10th July, 1849—

- 1 bay mare, about 15 hands high, small star in forehead, black points, switch tail, C near shoulder, broken hobbles on
- 1 bay mare, about 13 hands high, star in forehead, black points, switch tail; saddle marked, like A off shoulder.

If not claimed and released, on or before the 4th of August next, will be sold at the Pound Yard, according to Act of Council.

C. COFFEY,
Poundkeeper.

5s 3d.]

IMPOUNDED at Bray Brook, July
6th, 1849—

- 1 Light red heifer, illegible brand near ribs, and supposed A G near rump.
- 1 Red and white cow, small hoop horns, no visible brand,
- 1 Strawberry cow and calf, W near shoulder.
- 1 White steer, like two J's conjoined off ribs, supposed DI with mark between off rump.
- 1 Red yearling steer, no visible brand.
- 1 Brindle cow and calf, hoop horns, blotched brand near ribs, D near rump.
- 1 Black heifer, no perceptible brand.
- 1 Brindle bullock, large down hoop horns, tips sawn off, blotched brand off rump, supposed 2 off hip.
- 1 Yellow bullock, large down horns, QH conjoined off rump
- 1 Yellow bullock, large hoop horns, 1 off ribs, M C off shoulder, supposed M S
T S or J S off thigh.
- 1 Red and white bullock, supposed G near shoulder, illegible brand off rump.
- 1 Strawberry cow, slit ears, J J off rump.
- 1 Light strawberry heifer, supposed L
L
near rump.

If not claimed and released, on or before the 30th day of July, they will be sold at the Pound Yard, according to Act of Council.

R. QUINAN,
Poundkeeper.

10s 9d.

IMPOUNDED at Bulleen, Upper
Yarra;—

- 1 red and white nobby cow, PC on rump
- 1 light strawberry cow, small hoop horns, PC milking ribs twice
- 1 red nobby cow, ES milking rump
- 1 red heifer, her calf, no brand
- 1 old red poley cow, black face, notch out of milking ear, 10S' milking rump

- 1 old red and white poley cow, top off milking ear, no brand legible
- 1 brindled yearling steer, her calf, QO off rump
- 1 black steer, no perceptible brand
- 1 red brindled bullock, white face, J C off ribs
- 1 black cow, off horn broke, JH conjoined milking ribs
- 1 black and white yearling heifer, her progeny, no brand
- 1 red and white steer, JK off rump, 1 in circle off shoulder
- 1 black and white steer, no perceptible brand
- 1 black and white spotted cow, circle milking rump
- 1 red cow, white face, JD milking ribs and rump, S in circle near shoulder, RV near ribs
- 1 light strawberry cow, S in circle milking shoulder, RV near ribs
- 1 brindle steer, no perceptible brand
- 1 yellow cow, speckled face, neck, and rump, SE milking ribs
- 1 old brindled cow, like MW milking rump and ribs
- 1 large red and white steer, no perceptible brand
- 1 red steer, white tail, r f S off rump
- 1 red poley heifer, no brand
- 1 old red cow, horns turned in, IC milk-

ing rump

- 1 red steer, snail horns, no brand
- 1 old brindled cow, high and wide horns, like LWK conjoined near ribs, O2 milking ribs
- 1 yellow cow, speckled face, white tail and back, branded 5m shoulder, Km ribs, | (within circle) near rump
- 1 bluse and white steer, black ears, HR conjoined both sides, a blotch
- 1 yellow spotted heifer, NF milking rump
- 1 red cow, white face and belly, young calf at side, no brand
- 1 roan cow, EB milking rump
- 1 red poley heifer, HM milking rump
- 1 red and white steer, WK conjoined near rump

ALSO

- 1 light chesnut filly, blaze in forehead, four white feet, MS near shoulder
- 1 chesnut filly, star in forehead, JS near shoulder, like D near rump
- 1 chesnut mare, blaze in forehead LE near shoulder
- 1 chesnut filly, star in forehead, near hind foot white, LE near shoulder
- 1 dark brown mare, R near shoulder
- 1 dark bay horse, switch tail, JH conjoined near shoulder
- 1 dark brown pony mare, strap on her neck, GS both shoulders
- 1 black colt, no perceptible brand
- 1 bay horse, star in forehead, blaze on



**PORT PHILLIP
GOVERNMENT GAZETTE
EXTRAORDINARY.**

Published by Authority.

SATURDAY, JULY 21, 1849.

Superintendent's Office,
Melbourne, 21st July, 1849.

CROWN LANDS BROUGHT WITHIN THE SETTLED DISTRICTS.
(REQUIRING PAYMENT OF RENT FOR APPROVED SELECTIONS -
UNDER PRE-EMPTION.)

HIS Excellency the Governor directs it to be notified for the information of all persons concerned, that in pursuance of the 22nd clause of the Regulations of 29th March, 1848, His Excellency has been pleased to approve of the claims which have been made by the parties enumerated in the annexed list, to the pre-emptive right to leases of the several portions of land referred to.

2 It is necessary that the rent, namely, twenty shillings per section of 640 acres for the present year, for the lands in question, be paid into the Sub-Treasury, at Melbourne, within one month from the present date, in default of which the leases will, in accordance with the 26th clause of the Regulations, be put up to sale by auction.

By His Excellency's Command,
C. J. LA TROBE.

COUNTY OF GRANT.

Number.	APPLICANT.		LAND APPLIED FOR.			
	NAME.	ADDRESS.	No. of Lot	Acres.	PARISH.	SITUATION.
1	Austin, James	.. Geelong	1	640	Unnamed	.. Near Cowie's Creek
			2	640	do	.. do
			3	1000	do	.. Corio Bay
			4	640	do	
			5	640	do	
2	Anderson, James	.. Lollipop Ponds	1	640	Werribee	
			2	640	do	
			3	640	do	
			4	640	Unnamed	
			5	640	Werribee	
			6	640	do	
			7	640	do	
			8	640	do	
			9	1000	Mamhourin	.. Lollipop Ponds
			10	960	do	
			11	640	Bulban	
			12	640	do	
			13	640	do	
3	Bates, A. & E.	.. Geelong	1	900	Wurdiyung	.. Duck Ponds
			2	640	Unnamed	
			3	640	Woornyalook	
			4	1262	do	.. Duck Ponds
			5	664	Unnamed	.. do
			6	1052	do	.. do
			7	640	do	
			8	640	do	
			9	640	do	
			10	640	do	
			11	1000	do	
			12	640	do	
			13	960	Unnamed	.. Duck Ponds
			14	1250	do	.. do
			15	825	Woornyalook	.. Lime Burners Bay
			16	1208	do	.. Corio Bay
			17	1039	do	
			18	640	do	
			19	1224	do	.. Duck Ponds
			20	640	do	
			21	640	do	
			22	640	Murteaim	
			23	640	do	Port Phillip Bay
			24	640	Woornyalook	
			25	960	do	
4	Bowden, W. H.	.. Geelong	1	800	Unnamed	.. Barwon River
			2	1200	do	
			3	1200	do	
			4	1250	do	
			5	640	do	
			6	1000	do	
5	Bruce, James	.. Geelong	1	640	Waddallah	
			2	640	do	
			3	640	do	
			4	640	do	
			5	640	do	
			6	640	do	
			7	1120	Murghe-boluc	
			8	640	do	
			9	835	do	
6	Connor, George	.. Geelong	1	640	Bulban	.. Little River
			2	640	Murteaim	do
7	Drysdale & Newcomb.	Geelong	1	640	Moolap	
			2	960	do	
			3	960	do	
			4	640	do	
			5	1250	do	
			6	900	do	
			7	640	do	
8						

COUNTY OF GRANT (CONTINUED)

Number.	APPLICANT.		LAND APPLIED FOR.			
	NAME.	ADDRESS.	No. of Lot.	Acre.	PARISH.	SITUATION.
9	Fenwick, Fairfax ..	Geelong	1	700	Moolap	.. Lake Conewarre
			2	1000	do	do
			3	640	do	do
			4	640	Paywit	..
			5	640	do	do
			6	640	do	do
			7	640	do	do
			8	640	Moolap	.. Lake Conewarre
			9	1200	do	do
			10	640	do	do
			11	1200	Paywit	..
10	Grass, Henry & Sons	Geelong	1	1200	Murcaim	..
			2	1222	do	do
			3	800	do	do
			4	640	Cocoroc	..
			5	760	do	do
			6	1310	do	do
			7	1362	do	do
			8	1168	do	do
			9	672	do	do
			10	640	do	do
			11	640	do	do
			12	640	do	do
			13	640	do	do
			14	640	do	do
			15	640	do	do
11	Gundry, J. ..	Geelong	1	640	Unnamed	..
			2	640	do	do
			3	640	do	do
			4	640	do	do
			5	640	do	do
			6	640	do	do
12	Gundry, Brothers ..	Geelong	1	640	Unnamed	..
			2	640	do	do
			3	640	do	do
			4	640	do	do
			5	640	do	do
			6	640	do	do
			7	640	do	do
			8	640	do	do
13	Griffin, Frederick ..	Geelong	1	640	Unnamed	..
			2	640	do	do
			3	640	do	do
			4	640	do	do
			5	640	do	do
			6	1100	do	Sutherland's Creek
			7	640	do	do
			8	640	do	do
			9	640	do	do
			10	640	Yowang	..
			11	640	do	Sutherland's Creek
			12	1270	do	do
			13	640	Darriwil	.. do
			14	1145	do	do
			15	640	Unnamed	.. do
14	Greene & Griffith ..	Glenmore	1	640	Mooradoranook	..
			2	640	do	do
			3	750	do	do
			4	850	do	do
			5	1150	do	Werribee River
15	Harding, Elias ..	Geelong	1	640	Unnamed	..
			2	640	do	do
			3	640	do	do
			4	960	do	do
			5	960	do	do
16	Hindhaugh, William..	Geelong	1	640	Unnamed	..
			2	640	do	do
			3	640	do	do
			4	640	do	do
			5	640	do	do
			6	640	do	do
			7	960	do	do

Near Tait's Creek

Sutherland's Creek

Sutherland's Creek

Werribee River

Salt Water Creek

COUNTY OF GRANT, (CONTINUED.)

Number.	APPLICANT.		LAND APPLIED FOR.			
	NAME.	ADDRESS.	No. of Lot	Acres.	PARISH.	SITUATION.
17	G. & J. Hope	Sutherland's Creek	1	640	Yowang	
			2	640	Unnamed	
			3	640	do	
			4	640	Yowang	
			5	640	do	
			6	640	do	
			7	640	do	
			8	640	Unnamed	
			9	640	do	
			10	640	do	
			11	640	Yowang	
			12	640	do	
			13	640	Unnamed	
18	Hopkins, Henry	Geelong	1	640	Modewarre	
			2	640	Unnamed	
			3	640	do	
			4	640	do	
			5	640	Modewarre	
			6	235	do	.. Lake Modewarre
			7	640	Unnamed	
19	Kelsall, Roger	Geelong	8	640	do	
			9	640	do	
			1	640	Unnamed	
			2	640	Yowang	
			3	640	do	
			4	640	do	
			5	640	do	
			6	640	do	
			7	640	do	
			8	640	do	
			9	640	do	
			10	1060	do	.. Sutherland's Creek
			11	784	do	do
			12	640	do	
			13	640	do	
14	640	do				
15	748	do	.. Sutherland's Creek			
16	1167	Darriwil	do			
17	854	do	.. Moorarbool River			
18	705	do				
19	670	do				
20	732	do				
21	1054	do				
22	693	do				
20	Kiddle, John	Geelong	1	640	Gnarwarre	
			2	640	do	
			3	640	do	
			4	980	do	
			5	640	do	
			6	640	do	
			7	640	do	
			8	640	do	
			9	640	do	
			10	640	do	
			11	640	Modewarre	
12	960	do				
21	McVean, James	Geelong	1	640	Unnamed	
			2	640	do	
			3	640	do	
			4	640	do	
			5	640	do	
			6	640	do	
22	Macwhirter, John	Geelong	7	640	do	
			1	640	Werribee	
			2	1270	do	.. Werribee River
			3	796	do	do
			4	640	do	
			5	1000	do	
			6	640	do	
			7	640	do	
			8	640	do	
			9	640	do	
			10	730	do	.. Werribee River
11	633	do	do			

COUNTY OF GRANT, (CONTINUED.)

Number.	APPLICANT.		LAND APPLIED FOR.			
	NAME.	ADDRESS.	No. of Lot	Acres.	PARISH.	SITUATION.
28	Russell George	River Leigh	1	640	Darriwil	Sutherlands Creek
			2	732	do	Moorarbool River
			3	1226	do	Sutherlands Creek
			4	1063	do	Moorarbool River and Sutherlands Creek
			5	792	do	Moorarbool River
			6	838	do	do
			7	776	Wabdallah	do
			8	985	do	do
			9	640	do	do
			10	640	do	do
			11	1273	do	Moorarbool River
			12	1118	do	do
			13	774	do	do
			14	640	do	do
29	Symmonds Thomas	Geelong	1	640	Duneed	
			2	640	do	
			3	640	do	
			4	640	do	
30	Sproat Thomas	Geelong	1	640	Bellarine	} Indented Head
			2	640	do	
			3	640	do	
			4	640	do	
			5	640	do	
31	Stokes John	Geelong	1	640	Unnamed	} Near South Beach
			2	640	do	
			3	640	do	
			4	640	do	
32	Synott Albert	Geelong	1	640	Wurdi Yowang	} Station Peak
			2	640	do	
			3	640	do	
			4	960	do	
			5	640	do	
			6	640	do	
			7	640	do	
			8	640	do	
			9	640	do	
			10	640	do	
			11	640	Woomyalook	
33	Synott George	Geelong	1	640	Unnamed	} Little River
			2	640	do	
			3	640	do	
			4	640	do	
			5	640	do	
			6	640	Bulban	
			7	1320	do	
			8	564	do	
			9	640	do	
			10	640	do	
			11	972	do	
			12	750	do	
			13	640	do	
			14	640	do	
			15	1000	do	
34	Staughton Simon	Exford	1	802	Mooradoranook	} Werribee River
			2	720	do	
			3	640	do	
			4	1012	do	
			5	640	do	
			6	1170	do	
			7	640	do	
			8	640	do	
			9	640	do	

COUNTY OF GRANT. (CONTINUED.)

Number.	APPLICANT.		LAND APPLIED FOR.						
	NAME.	ADDRESS.	No of Lot	Acres.	PARISH.	SITUATION.			
34	Staughton, Simon (con.)	Exford	10	676	do	Werribee River			
			11	640	do				
			12	640	do				
			13	640	do				
			14	640	do				
			15	640	Unnamed				
			16	640	do				
			17	640	do				
			18	640	Werribee				
			19	1178	do				
			20	1038	do				
			21	640	do				
			22	640	Unnamed				
			23	640	do				
			24	640	do				
			25	640	do				
			26	640	do				
			27	640	do				
			28	640	Werribee				
			29	640	Unnamed				
			30	640	do				
			31	640	do				
			35	Thomson, Alex.	Geelong	1	640	Unnamed	Lake Conewarre
						2	640	do	
						3	640	do	
						4	640	do	
						5	640	do	
						6	640	do	
						7	640	Duneed	
						8	640	do	
						9	640	do	
10	640	do							
11	640	do							
12	640	do							
13	640	do							
14	640	do							
15	640	Unnamed							
16	640	do							
17	640	do							
18	640	do							
19	640	do							
20	640	do							
21	640	do							
22	640	do							
23	640	do							
24	640	do							
36	Thomson, Alex.	Geelong	1	640	Unnamed	Lake Conewarre			
			2	640	do				
			3	640	do				
			4	640	do				
			5	640	do				
			6	640	do				
			7	640	do				
			8	640	do				
			9	640	do				
			10	640	do				
			11	640	do				
			12	640	do				
			13	640	do				
			14	640	do				
			15	640	do				
			16	640	do				
			17	640	do				
			18	640	do				
			19	640	do				
			20	640	do				
			21	640	do				
			22	640	do				

COUNTY OF GRANT (CONTINUED)

Number.	APPLICANT.		LAND APPLIED FOR.			
	NAME.	ADDRESS.	No of Lot	Acres.	PARISH.	SITUATION.
37	Thomson & Armstrong	Geelong	1	960	Mambourin	
			2	960	do	
			3	1180	do	
			4	640	do	
			5	640	do	
			6	960	do	
			7	640	do	
			8	640	do	
			9	1000	Cocoroc	
38	Walsh James Mealy	Geelong	1	960	Unname	Lake Conewarre
			2	960	do	do
39	Walsh James Mealy	Geelong	1	1136	Modewarre	Lake Modewarre
			2	863	do	do
40	Walsh James	Geelong	1	704	Murteaim	Port Phillip Bay
			2	832	do	do
			3	765	do	Point Wilson
			4	1000	do	Port Phillip Bay
41	Willis & Swanston	Geelong	5	640	do	
			1	1200	Paywit	Indented Head
			2	640	do	
			3	640	do	
			4	800	do	
			5	640	do	
			6	640	do	
			7	640	do	
			8	1000	do	
			9	1000	do	
			10	640	do	
			11	640	do	
			12	640	do	
			13	1100	do	
			14	640	do	
15	1000	Unnamed				
16	1200	do				
17	1100	do				
18	1200	do				
19	640	do				
20	640	do				
21	640	Paywit				
22	640	do				
23	640	Bellarine				
24	640	do				
25	640	Unnamed				
26	640	do				
27	1000	do				
28	640	Unnamed				
29	640	do				
30	980	Bellarine				
31	960	do				
32	960	Unnamed				
33	640	do				
42	Willis & Swanston	Geelong	1	1000	Paywit	Swan Point
43	Willis & Swanston	Geelong	2	1250	do	Near Point Lonsdale
			1	960	Murghe-boluc	Salt Creek
			2	1078	do	Native Hut Creek
			3	960	do	
			4	640	do	
			5	640	do	
			6	640	do	
			7	965	do	River Barwon
			8	1037	do	do
			9	675	do	do
			10	1006	Carrah	do
			11	754	Carrungemurnong	do
			12	1250	Gaarwarre	do
			13	840	Carrungemurnong	do
			14	640	do	
15	640	Gaarwarre				

COUNTY OF BOURKE,

Number.	APPLICANT.		LAND APPLIED FOR.		
	NAME.	ADDRESS.	No. of Lot Acres.	PARISH.	SITUATION.
1	Drummie and Brennan	Dandenong	1 640	Unnamed	..
			2 640	do	..
			3 640	do	..
			4 640	do	..
			5 640	do	..
			6 640	do	..
2	Macwhirter John	Geelong	1 843	Tarnet	.. Werribee River
			2 1109	do	.. do
			3 640	do	..
			4 640	do	..
			5 640	do	..
			6 640	do	..
			7 640	do	..
			8 1003	do	.. Werribee River
			9 1162	do	.. do

Superintendent's Office,
Melbourne, 21st July, 1849.

CROWN LANDS WITHIN THE SETTLED DISTRICTS.

(REQUIRING PAYMENT OF RENT FOR APPROVED SELECTIONS UNDER PRE-EMPTION)

HIS Excellency the Governor directs it to be notified, for the information of all persons concerned, that, in pursuance of the 16th Clause of the Regulations of the 29th of March, 1848, His Excellency has been pleased to approve of the claims which have been made by parties enumerated in the annexed list to the pre-emptive right to Leases of the several portions of land referred to.

2. It is necessary that the rent for the lands in question be paid into the Sub-Treasury, at Melbourne, within one month from the present date; in default of which the leases of the lands will, in accordance with the 26th Clause of the Regulations, be put up to sale by auction.

By His Excellency's command,
C. J. LA TROBE.

COUNTY OF GRANT.

Number	APPLICANT.		LAND APPLIED FOR.		
	NAME.	ADDRESS.	No. of Lot Acres.	PARISH.	SITUATION.
1	Mercer, George	Geelong	1 640	Gherineghap	.. Near the Barwon River
2	Russell, George	Geelong	1 640	Gherineghap	..
			2 640	Do.	..
			3 640	Wabdallah	..
3	Russell, George	Geelong	1 640	Gherineghap	..
			2 640	Murgheloluc	..
			3 640	Do.	..

PORT PHILLIP DISTRICT.

LANDS which can be selected under the 12th clause of the Act of-Parliament 5th and 6th Victoria, chapter 36, and Regulations 1st March, 1843, at the Sub-Treasury, Melbourne, on payment of the price affixed to each lot respectively.

Special Country Lots.	Country Lots.	DATE OF PROCLAMATION.	WHEN OFFERED FOR SALE.	PARISH.	SITUATION.	EXTENT		Price per Acre		AMOUNT.		
						A.	R.	P.	s.		£	s.
COUNTY OF BOURKE.												
	3	24th Aug 1843	28th Sep 1843	Merrimu	} Bacchus' Marsh	165	0	0	20	165	0	0
	6	do	do	Korkuperrimu			187	0	0	20	187	0
	7	do	do	do		205	0	0	20	205	0	0
	30	30th Jan 1844	20th Mar 1844	Bulleen	} E of Unwin's Survey	312	0	0	20	312	0	0
	4	do	do	do			93	0	0	20	93	0
	5	do	do	do	} On the Yarra	99	0	0	20	99	0	0
	6	do	do	do			80	0	0	20	80	0
	65	26th Aug 1847	6th Oct 1847	Yuroke	} W. of Capt. Pearson's	302	0	0	20	302	0	0
	92	23rd Oct 1847	8th Dec 1847	Tullamarine			640	0	0	20	640	0
	93	do	do	do	} Mount Macedon Road, 12 miles from Melbourne.	640	0	0	20	640	0	0
	94	do	do	do			640	0	0	20	640	0
22	22nd Jan 1848	1st Mar 1848	1st Mar 1848	Doutta Galla	} 8 miles from Melbourne	87	1	28	30	131	2	9
	26	do	do	do			117	0	38	20	117	4
	31	do	do	Will Will Rook	do	640	0	0	20	640	0	0
	20	9th May 1848	14th June 1848	Bulla Bulla	} N. of Woodlands	640	0	0	20	640	0	0
	21	do	do	Yuroke			344	3	0	20	344	15
	6	8th Aug 1848	27th Sep 1848	Keelbundora	} Between Merri and Darebin Creeks	636	0	0	20	636	0	0
18	8	do	do	do			640	0	0	20	640	0
	22	1st Nov 1848	13th Dec 1848	Nillumbik	} Kangaroo Ground	78	0	0	30	117	0	0
	37	do	do	Yuroke			366	3	0	20	366	15
	38	do	do	Nillumbik	} Old Sydney Road	156	0	0	20	156	0	0
19	do	do	do	do			156	0	0	20	156	0
	do	do	do	Near Nillumbik, less £12 deposit forfeited.	do	80	0	0	30	108	0	0
COUNTY OF GRANT.												
	1	14th Feb 1843	10th May 1843	Paywit	} Indented Head	600	0	0	20	600	0	0
	2	do	do	do			238	0	0	20	238	0
	4	14th Feb 1843	10th May 1843	Paywit	} do	307	0	0	20	307	0	0
	5	do	do	do			376	0	0	20	376	0
	6	do	do	do	} do	264	0	0	20	264	0	0
	7	do	do	do			333	0	0	20	333	0
	8	do	do	do	} Indented Head	406	0	0	20	406	0	0
	9	do	do	do			402	0	0	20	402	0
	10	do	do	do	} do	546	0	0	20	546	0	0
	11	do	do	do			225	0	0	20	225	0
	12	do	do	do	} do	313	0	0	20	313	0	0
	13	do	do	do			175	0	0	20	175	0
80	11th June 1847	21st July 1847	21st July 1847	Irrewarra	} do	40	0	0	40	80	0	0
81	do	do	do	do			80	0	0	30	120	0
82	do	do	do	do	} Near Lake Colac	80	0	0	30	120	0	0
83	do	do	do	do			80	0	0	30	120	0
84	do	do	do	do	} do	80	0	0	30	120	0	0
	do	do	do	do			640	0	0	20	640	0
97	do	do	do	Nalangil	} W. of Lake Colac	640	0	0	20	640	0	0
55	26th Aug 1847	6th Oct 1847	6th Oct 1847	Irrewarra			632	0	0	20	632	0
56	do	do	do	Nalangil	} W. of Lake Colac	640	0	0	20	640	0	0
57	do	do	do	do			640	0	0	20	640	0
96	23rd Oct 1847	3th Dec 1847	3th Dec 1847	Yowang	} Sutherland's Creek	620	0	0	20	620	0	0
25	22nd Jan 1848	1st Mar 1848	1st Mar 1848	Elliminyte			39	0	0	40	78	0
COUNTY OF NORMANBY.												
	6	23rd Oct 1843	20th Dec 1843	Unnamed	} At Mount Clay	85	2	0	20	85	10	0
8	do	do	do	do			54	2	0	20	54	10
9	do	do	do	do	} do	52	3	0	20	52	15	0
10	do	do	do	do			80	0	0	20	80	0
11	do	do	do	do	} do	80	0	0	20	80	0	0
13	do	do	do	do			78	1	0	20	78	5
40	13th Jan 1847	24th Feb 1847	24th Feb 1847	do	} Near Port Fairy	640	0	0	20	640	0	0
41	do	do	do	do			640	0	0	20	640	0

W. LONSDALE,
Sub-Treasurer.

Sub-Treasury Office, Melbourne,
18th July, 1849.



PORT PHILLIP GOVERNMENT GAZETTE

Published by Authority.

WEDNESDAY, JULY 25, 1849.

Colonial Secretary's Office,
Sydney, 5th July, 1849.

OCCUPATION OF CROWN LANDS WITHIN THE SETTLED DIS- TRICTS.

HIS Excellency the Governor has been pleased to direct the publication of the undermentioned descriptions of the boundaries of the area which, in the case of the City of Melbourne and the Town of Geelong, respectively, will under the Sixth clause, be excepted from the operation of the Regulations of the 29th March, 1848: And notice is hereby further given, that the timber situated thereon is reserved for public use, and, consequently, that it will not, in future, be permitted to any one, to cut either timber or firewood, on the portions of land as aforesaid, namely:—

Five mile boundary around the City of Melbourne.

A line drawn from a point on the shores of Port Phillip Bay, in the parish of Truganini, distant five miles from the south-west corner of the corporate limits of the City of Melbourne, running northwards until it meets the western boundary line of section No. 5, in the parish of Cut Paw Paw; thence northward, along the section line, to the north-east corner of section 19, in the same parish; thence by a line drawn at a distance of five miles from the north-west corner of the corporate limits of the said city, until it meets the north-west corner of Thomas Walker's 930 acres, in the parish of Will Will Rook, continuing thence eastward, along the section lines which

form the northern boundary of Thomas Walker's 930 acres, in the said parish, and Sylvester John Brown's 990 acres, in the parish of Keelbundora, and parallel with the northern limits of the said city; thence by a line in the south-east direction, at a distance of five miles from a point in the corporate limits of the City of Melbourne, being the south-east corner of Henry Ward Mason's 132 acres in the parish of Jika Jika, until it meets the prolongation southwards of the section line forming the eastern boundary of portion No. 1 in the parish Bulleen (being part of Unwin's special survey) thence running south along that section line, and distant five miles from the eastern boundary of the said City of Melbourne, crossing the Kooyong Koot Creek to the first section line north of Dendy's special survey; thence by a line in a south-west direction to the shores of Port Phillip Bay, at a distance of five miles from the south-east corner of the corporate limits of the said city; thence by the shore of Port Phillip Bay to the commencing point.

Two mile boundary around the Township of Geelong.

Bounded by a line, drawn from a point on the eastern shores of Corio Bay, near Point Henry, at a distance of 2 miles from the north-east corner of the Township of Geelong, as a centre, bearing southerly to a point bearing east from the said corner; thence by a line south, crossing a small portion of Corio Bay, parallel with, and at a distance of 2 miles from the eastern

boundary of said Township, to a point bearing east from the south-east corner of the said Township of Geelong; thence by a line drawn westerly at a distance of 2 miles from the southern boundary of the said Township, crossing the Barwon River, and Waurra Chain of Ponds to a point two miles west of the south-west corner of said Township; thence by a line bearing north parallel with, and at a distance of 2 miles from the western boundary of said Township of Geelong to a point bearing west from the north-west corner of said Township; thence by a line drawn at a distance of 2 miles from the north-west corner of said Township, as a centre to the western shore of Corio Bay, near Cowie's Creek.

By His Excellency's Command,
E. DEAS THOMSON.

Colonial Secretary's Office,
Sydney, June 25, 1849.
PORT PHILLIP ORPHAN IMMIGRATION COMMITTEE AND BOARD OF GUARDIANS.

HIS Excellency the Governor, has been pleased to appoint
THE REV. NICHOLAS JOSEPH COFFEY,
to be a member of the Port Phillip Orphan Immigration Committee, and Board of Guardians, during the absence of the Very Reverend the Vicar General.

By His Excellency's Command,
E. DEAS THOMSON.

HORSHAM POUND.

NOTICE is hereby given that, at a Court of Petty Sessions, held at Horsham, on the 28th day of June, JOHN POWER was appointed Pound-keeper at the above Pound.

By order of the Justices,
PATRICK McLACHLAN,
Clerk of Petty Sessions.
Horsham Police Office;
1st July, 1849.

It is intimated to the Local Magistrates, and the Public; that for the Six Months commencing the First of July, and ending the Thirty-first of December, 1849, Courts of Petty Sessions will be holden at the Police Office, Horsham, on the first and third Thursdays in every month. Cases under the Small Debts Act will be disposed of on the third Thursday in each Month.

By order of the Justices,
PATRICK McLACHLAN,
Clerk of Petty Sessions
N.B.—No Court of Petty Sessions will be held in the month of July.
Horsham Police Office,
1st July, 1849.

COURT OF REQUESTS, FOR THE TOWN OF MELBOURNE, AND COUNTY OF BOURKE.

£30 JURISDICTION.

NOTICE is hereby given that the Court of Requests for the Town of Melbourne, and County of Bourke, with jurisdiction to £30, will be holden at the Court House, Collins-street, Melbourne, on Thursday, the 2nd, and following days of August next, at the hour of Nine o'Clock, in the forenoon.

Plaints must be delivered at the office of the Registrar, on or before Tuesday, the 24th day of July, inst.

Defences or set-offs, must be filed on or before Saturday, the 28th day of July, inst.

Every plaint, defence, or set-off, must have the name, residence, and place of business of the plaintiff and defendant, or of the attorney of the plaintiff and defendant written thereon.

In defended cases, the defence or set-off, must be in accordance with the forms prescribed by the late rules of Court.

By order of the Commissioner,
J. S. GRIFFIN,
Registrar.

Melbourne, July 2nd, 1849.

COURT OF REQUESTS, FOR THE TOWN OF MELBOURNE, AND COUNTY OF BOURKE.

£10 JURISDICTION.

NOTICE is hereby given that the Court of Requests for the Town of Melbourne, and County of Bourke, with jurisdiction to the amount of Ten Pounds, will be holden at the Court House, Collins-street, Melbourne, on Monday, the sixth, and following days of August next, at the hour of Nine o'clock in the forenoon.

Plaints must be delivered at the office of the Registrar, on or before Monday, the 30th day of July, instant.

Defences or set-offs must be filed on or before Friday, the 3rd day of August next.

Every plaint, defence, or set-off, must have the name, residence, or place of business of the plaintiff and defendant written thereon.

In defended cases, the defence, or notice of set-off must be in accordance with the forms prescribed by the late Rules of Court.

By order of the Commissioner,
J. S. GRIFFIN,
Registrar.

Melbourne, 2nd July, 1849.

Colonial Secretary's Office,
Sydney, 2nd July, 1849.

HIS Excellency the GOVERNOR has been pleased to appoint **HASTINGS CUNNINGHAME**, Esquire, of Mount Emu, District of Port Phillip, to be a Magistrate of the Territory and its Dependencies.

By His Excellency's Command,
E. DEAS THOMSON.

Colonial Secretary's Office,
Sydney, 29th June, 1849.
PETTY SESSIONS, PORT PHILLIP.

HIS Excellency the Governor has been pleased to appoint **Mr. PHILLIP HARRIS M'ARDELL** to be Chief Constable at Flooding Creek, Port Phillip, in the room of **Mr. Michael Slattery**, resigned.

By His Excellency's command,
E. DEAS THOMSON.

Colonial Secretary's Office,
Sydney, 12th Dec., 1848.
FRANCIS MORRISH.

ENQUIRY having been made from England respecting **Francis Morrish**, who emigrated to New South Wales in the year 1839, any person who can give information respecting him is requested to communicate the same to this Office.

By his Excellency's command,
E. DEAS THOMSON.

Colonial Secretary's Office,
Sydney, 9th January, 1849.
ROBERT GENERY.

ENQUIRY having been made from England, respecting a person named **Robert Genery**, who left Halesworth, Suffolk, some few years since, to reside in Australia, any person who can give information respecting him is requested to have the goodness to communicate the same to this office.

By His Excellency's Command,
E. DEAS THOMSON.

Superintendent's Office,
Melbourne, 20th February, 1849.
EDWARD WRIGHT.

INFORMATION is requested at the Superintendent's Office, respecting the present abode and position of **Edward Wright**, who arrived at Port Phillip in the ship "Thomas Arbuthnot," on the 4th May 1847.

NOTICE.

Superintendent's Office,
Melbourne, 26 June, 1849.

INFORMATION is requested at this Office respecting the present place of residence of a person named

WILLIAM HARRIS,

who arrived in Port Phillip as an exile, per ship "Sir George Seymour," in March, 1845.

C. J. LA TROBE.

GOVERNMENT NOTICE.
IMMIGRANT SHIPS.

THE Public are hereby informed, that in future no person, under any circumstances whatever, will be allowed to visit Immigrant Ships, or to bring boats alongside, (the Customs and Water Police boats, alone excepted), until the day after, "the Immigrant Board shall have completed their duties, due notice of which will appear in the public papers."

By order of His Honor
the Superintendent,
JOHN PATTERSON,
Acting Immigration Agent.

Immigration Office,
Melbourne, July 5th, 1849.

TABLE of Rates to be charged for the trespass of Cattle, and the sustenance thereof, whilst Impounded in the Grange Pound, in the District of Port Phillip, under the provisions of the Act of Council, 4th William IV., No. 3

Description of Cattle, &c., trespassing.	In any forest, open pasture land, or other unenclosed land.		In any paddock or enclosure, enclosed by a good and substantial fence.		In any garden unenclosed, or in any paddock or enclosure, enclosed by a good and substantial fence.		Amount to be charged daily for sustenance whilst impounded.	
	£.	d.	£.	d.	£.	d.	£.	d.
Cattle and Calves above six months old.....	0	4	1	0	6	0	0	9
Ditto Ditto under ten in number.....	0	4	1	0	6	0	0	9
Horses and Progeny above six months old.....	0	6	1	0	6	0	2	6
Ditto Ditto under ten in number.....	0	1	1	0	6	0	2	6
For every Ewe, Ram, Sheep, Lamb, &c.....	0	6	0	2	1	0	0	1
For every Goat and Kid above six months old.....	0	6	0	2	2	0	0	1
For every Pig, Sow, &c.....	1	0	2	6	15	0	1	0

Fixed by the Justices in Petty Sessions assembled, at the Grange, on the 31st May, 1849.
By order of the Bench,
J. BAYAGE,
Clerk of Petty Sessions.

Braybrook, July 16th, 1849.

NOTICE.

THE light red heifer advertised to be sold on the 30th of July, 1849, will not be sold until the 8th of August, her brands being **AT** near ribs, **AC** near rump, and **H** on shoulder.

R. QUINAN,
Poundkeeper

Superintendent's Office,
Melbourne, 18th July, 1849.

NOTICE is hereby given, that the Leases of Crown Lands situated in Gipps Land, being the sections advertised for sale at Alberton, in the Notice dated 28th May, 1849, under the Regulations of 29th March, 1848, but which were not put up, will now be offered at Auction, at the Police Office, Alberton, on Wednesday the 22nd day of August next.

By His Excellency's command
C. J. LA TROBE.

Public Works Office,
Melbourne, 17th July, 1849.

TENDERS REQUIRED FOR THE SUPPLY OF FIREWOOD, AT GEELONG.

TENDERS will be received until Noon of Saturday, the 28th inst., for supplying the various Offices at Geelong with Firewood, for the remainder of the current year, under the following conditions:

1ST.—The Firewood is to be supplied by the Contractor, without delay, in such quantities as may be required, from time to time, and to be delivered by him, at the Office or Establishment for which the supply is required.

2ND.—The wood is to be delivered, in billets, not to exceed Two feet Six inches in length, and each supply to be in equal proportions of green and dry wood.

3RD.—Either party may limit the duration of the Contract, by giving the opposite party Two Calendar Months Notice, in writing, of such intention.

The Tender to state the price, per load, of 48 cubic feet measurement, of stacked wood.

The Contractor will have to prepare his own Accounts, quarterly, in the prescribed form.

A security of Fifty Pounds will be required, for the due fulfilment of the Contract; and no Tender will be attended to, unless accompanied by a Certificate from the party or parties proposed as security, stating that they are willing to be bound as Securities for the Contractor.

The Tenders to be sent, under cover, to His Honor the Superintendent, and endorsed "Tenders for Firewood," for Geelong.

By order of
His Honor the Superintendent.

HENRY GINN,
Clerk of Works.

Public Works' Office,
Melbourne, 17th July, 1849.

KEEPER'S QUARTERS — POWDER MAGAZINE.

TENDERS will be received until noon of Saturday, the 28th instant, from persons willing to contract for the erection of Keeper's Quarters, Powder Magazine.

The Tenders to be endorsed "Tender for Keeper's Quarters, Powder Magazine," and deposited in the box marked "Tenders for Works and Stores," at the west entrance of the Government offices.

Plans and specification can be seen, and all information obtained, by applying at the above office, any day between the hours of 9 and 3 o'clock.

The Government will no necessarily accept the lowest tender.

By order of

His Honor the Superintendent,
HENRY GINN,
Clerk of Works.

Public Works Office.

Melbourne, 17th July, 1849.

TENDERS REQUIRED FOR THE SUPPLY OF FRESH WATER AT GEELONG.

TENDERS will be received until noon of Saturday the 28th instant, for supplying the various Government Offices at Geelong with fresh water for the remainder of the current year.

The Tender to state the price per load of one hundred and thirty gallons.

A security of £50 will be required for the due fulfilment of the contract, and no Tender will be attended to unless accompanied by a certificate from the party or parties proposed as security, stating that they are willing to be bound as securities for the contractor.

The Tenders to be sent under cover to his Honor the Superintendent, and endorsed "Tender for fresh water" at Geelong.

By order of

His Honor the Superintendent,
HENRY GINN,
Clerk of Works.

Public Works' Office,
Melbourne, 17th July, 1849.

OVERSEER OF WORKS — PORTLAND.

APPPLICATIONS will be received until noon of Saturday, the 4th of August, from qualified persons willing to fulfil the duties of Overseer of Works and Clerk at Portland, and at

any other public works at which his services may be required.

Candidates will please to make application in their own handwriting, and attend personally, at this office, at 12 o'clock of the 7th of August.

By order of
His Honor the Superintendent,
HENRY GINN,
Clerk of Works.

TIMBER BRIDGE.

TENDERS will be received until noon of Saturday, the 4th August, next, from parties willing to contract for the erection of a timber bridge over the "Five mile Creek," on the road to the Loddon District.

Tenders to be endorsed "Tender for Bridge over Five mile Creek," and deposited in the box marked "Tenders for Works and Stores," at the eastern entrance of the Government offices; or they may be forwarded by post, directed to "His Honor, the Superintendent, Melbourne."

Plan and Specification may be seen at the Post-office, Carleshrue Inn, and the undermentioned office.

The Government will not necessarily accept the lowest tender.

By order of
His Honor the Superintendent,
DAVID LENNOX,
Superintendent of Bridges.
Bridge Office,
Melbourne, 16th July, 1849.

TENDERS REQUIRED.

TENDERS will be received until noon of Saturday, the 11th August, next, from parties willing to contract for repairing a portion of the approaches to the Corio Bay Jetty.

Tenders to be endorsed, "Tender for Repairing Approaches to Corio Jetty," and forwarded by post, directed to "His Honor the Superintendent Melbourne;" or, they may be deposited in the box marked "Tenders for Works and Stores" at the western entrance of the Government Offices, Melbourne.

Plan and Specification can be seen at the Police Office, Geelong, and the undermentioned office.

The Government will not necessarily accept the lowest tender.

By order of his Honor the Superintendent,

DAVID LENNOX,
Superintendent of Bridges.
Bridge Office,
Melbourne, 24th July, 1849.

WATCH-HOUSE, PORTLAND.-- ENCLOSING WALL.

TENDERS will be received until 12 o'clock noon of Saturday, the 18th of August next, for an "Enclosing wall to the Watch-house" at Portland.

Tenders to be sealed endorsed "Tenders for enclosing wall for watch-house at Portland," and enclosed under cover to His Honor the Superintendent, or deposited in the box marked "Tenders for Works and Stores," at the western entrance of the Government Offices.

Specification may be seen and all necessary information obtained either at the undermentioned office or at the Police-office, Portland.

By order of his Honor the Superintendent.

HENRY GINN,
Clerk of Works.

Public Works Office,
Melbourne, 23rd July, 1849.

IMMIGRATION BARRACKS, GEELONG.

TENDERS will be received, until Noon of Saturday, the 11th of August, from persons willing to contract for the erection of a "brick Barrack Building," at Geelong.

Tenders to be deposited in the box marked "Tenders for Works and Stores," at the west entrance of the Government Offices, or they may be sent, under cover, to His Honor the Superintendent.

All Tenders to be endorsed "Tender for Immigrant Barrack Geelong."

Plan and Specification can be seen, and all information obtained, at the undermentioned Office, or at the Police Office, Geelong, and from the Overseer of Works, (Mr. W. Akenhurst,) stationed at Geelong.

The Government will not necessarily accept the lowest Tender.

By order of

His Honor the Superintendent,
HENRY GINN.

Clerk of Works.
Public Works Office,
Melbourne, July 24, 1849.

SALE BY AUCTION.

THE Old Light-house, William's Town, will be sold by auction, at 11 o'clock a.m., on Thursday, the 2nd day of August next, at the auction rooms of Messrs. Tennent and Co., Elizabeth-street, Melbourne.

The entire of the wood, iron, and

stone work, of the Old Light-house, Williams Town, as it now stands.

The whole of the material to be removed within ten days after the day of sale.

By order of his Honor the Superintendent;

HENRY GINN,
Clerk of Works.

Public Work's Office,
23rd July, 1849.

Colonial Secretary's Office,
Sydney, 14th July, 1849.

DISTRICT COUNCILS.

IT having been certified to the Governor, that the vacancies existing in the undermentioned District Councils were not filled up by election on the first Tuesday in the month of May, in accordance with the terms of the Charter of Incorporation, his Excellency directs it to be notified, that in pursuance of the powers vested in him by the Act of the Imperial Parliament, 5th and 6th Victoria, cap. 76, he has been pleased to appoint the following gentlemen to be Councillors for the Districts specified in connexion with their names respectively, viz. :—

BOURKE, (PORT PHILLIP).—Messrs John Fitzgerald Leslie, Foster, Robert Williams Pohlman, and James Moore, to hold office until the 1st May, 1852.

GRANT, (PORT PHILLIP).—Messrs Harry Gore and William Timms, to hold office until the 1st May, 1852.

By His Excellency's Command,

E. DEAS THOMSON.

Colonial Secretary's Office,
Sydney, 16th July, 1849.

DISTRICT COUNCILS.

HIS Excellency the Governor has been pleased to appoint

ROBERT CULBERTSON HOPE, of Geelong, Esquire,

to be Warden of the District Council of Grant, in the room of Mr W. C. Haines, resigned.

By His Excellency's Command,

E. DEAS THOMSON.

Colonial Secretary's Office,
Sydney, 14th July, 1849.

POLICE.—PORT PHILLIP.

HIS Excellency the Governor has been pleased to appoint

MR. WILLIAM BRACK

to be Chief Constable at Broken River.

By His Excellency's Command,

E. DEAS THOMSON.

Superintendent's Office,
Melbourne, 24th July, 1849.

TENDER FOR DEBENTURES ACCEPTED.

THE following tender for Land and Immigration Debentures, made in pursuance of the Government Notice, of the 18th May last, has been accepted:—
New South Wales Saving's Bank—a premium of three per cent. on £25,000.

In His Excellency's name,

C. J. LA TROBE.

COURT OF REQUESTS.—CHEPSTOWE.

NOTICE is hereby given that a Court of Requests, for the recovery of small Debts, under the provisions of the Act of the Governor and Council, 10th Vic., No. 10, will be held at the Court House, Chepstowe, upon the 1st day of October next.

All plaints must be filed with the Registrar ten clear days before the sitting of the Court.

Defences or set-offs must be filed two clear days before the Court day.

By order of the Justices,

EDWARD C. DUNN;

Registrar.

Police Office,
Chepstowe,
July 20th, 1849.

NOTICE.

NOTICE is hereby given that at a Bench of Magistrates held this day at Chepstowe, Thomas Macnamara was appointed Bailiff of the Court of Requests at Chepstowe.

By order of the Justices,

EDWARD C. DUNN,

Registrar.

Police Office, Chepstowe,
July 17th, 1849.

IMPOUNDED at Sugar Loaf Creek
14th July, 1849.

1 yellow cow, little white on back, off ear marked ML off rump K, X under yellow cow, same brand, ear marked

1 yellow sided cow, same brand, ear marked

1 black and white cow, same brand, ear marked

1 strawberry bullock, supposed, JM or SM off ribs, both ears marked, broken hobble on

1 yellow cow, white back, near ear marked, BB near ribs, —B shoulder, like H off rump

- 1 red bullock; BF off rump, like Z near shoulder
- 1 yellow bullock, white back, down horns, D back off side
- 1 yellow bullock, like Q near rump, WH
both ears marked.
- 1 white bullock, red spot both ears, marked JH off ribs
- 1 brindle cow, white back, like BB near neck
- 1 black and white cow, G off rump
- 1 brindle heifer, her progeny, no brand
- 1 red poley cow, HK (conjoined) K near ribs
- 1 iron grey filly, supposed DM near shoulder, long tail

If not claimed and released on or before the 8th of August next, will be sold at the pound yard, according to Act of Council.

C. COFFEY;
Poundkeeper,

11s 6d.

IMPOUNDED at Bacchus Marsh, July 17, 1849:—

- 1 dark bay horse, black points, long switch tail, small white speck in forehead, scar off shoulder, C or G near shoulder
- 1 dark bay, mare, aged, white star in forehead, saddle marked, long switch tail, BM off shoulder
- 1 black or brown filly, six months old, white star in forehead, no visible brand, progeny of above
- 1 bay filly, about two years old, white star in forehead, black points, long tail, supposed S and illegible letter near shoulder.

If not claimed and expenses paid, on or before the 10th day of August next, to be sold at the pound yard, according to the Act of Council.

WILLIAM CROOK,
Poundkeeper.

7s.

IMPOUNDED, at Mount Macedon, Campaspie River, July 13th, 1849.

- 1 red and white cow, top off near ear, MCK off ribs, 5 shoulder, calf at side
- 1 brown cow, bit out of near ear, 1 ribs, spy-glass off rump
- 1 brown and white cow, same brand
- 1 strawberry cow, both ears slit, OB off rump, calf at side
- 1 red and white cow, BF off rump, calf at side
- 1 red and white cow, like IC near rump, C off shoulder
- 1 black and white cow, like OZ near rump
- 1 red bullock, like D off rump and shoulder

- 1 red bullock, white on tail and rump, CH off rump
- 1 brown bullock, like W near shoulder, illegible, and C rump, J off rump
- 1 red and white bullock, 2 near rump, H off rump
- 1 red and white bull, no visible brand
- 1 yellow bullock, slit near ear, like O with anchor off rump, 3 shoulder O with anchor
- 1 brindle bullock, illegible & B off rump, two blotched ribs, 3 shoulder
- 1 red and white sheeted bullock, 4 near rump, M in circle, off rump
- 1 white bullock, slit both ears, 4 near rump, M in circle off rump, 4, 3 ribs
- 1 red steer, bit out of off ear, H shoulder
- 1 red bullock, white on rump and belly, same brand
- 1 red and white bullock, JP off rump
- 1 black and white bullock, down horns, WR off rump

Also,

- 1 dark brown, or black horse, star-on forehead, little white on both hind fetlocks, switch tail, M or N near neck
- 1 dark brown draft horse, small star-on forehead, white on nose, long switch tail, saddle and collar marked, DT near shoulder
- 1 black filley, long switch tail, blotch off neck, no visible brand.

Also,

- 1 bay horse, black point, blaze down face, switch tail, RC near shoulder

Expenses, 4 pounds.

If not claimed, or released, on or before the 5th of August next, will be sold at the Pound-yard, according to Act of Council.

THOMAS SEALE,
Poundkeeper.

16s. 3d.

IMPOUNDED at Kalkallo, July 17, 1849.

- One red sided poley cow, like MK off ribs
- One brown and white heifer, no visible brand
- One red yearling poley heifer, no brand.
- One strawberry sided heifer, no visible brand
- One brown sided heifer, about 18 months old, no brand
- One black and white spotted steer, no visible brand.
- One red-poley steer, no visible brand
- One brown and white heifer, no-brand
- One light brindle-sided cow, illegible like IB near ribs
- One red steer, illegible brand near ribs
- One brindled steer, no visible brand
- One red heifer, no brand

One red heifer, white face, no visible brand

One yellow bullock, white flanks, SVS near rump

If not released on or before the 10th day of August, they will be sold at the Pound Yard, according to Act of Council.

9s 3d

W. THANE,
Poundkeeper.

IMPOUNDED, at Braybrook, July 15th, 1849.

1 black cow, white back, cock horns, spy glass, brand near rump, bow and arrow

off rump, B near shoulder, illegible brand near ribs, and calf

1 red cow, white back, supposed D off ribs, like DB off rump

1 red and white yearling heifer, D off ribs

1 red-sided cow, TC or TG off ribs

1 strawberry cow, supposed MI off ribs, S: and a blotch off horn, supposed ND conjoined near thigh

1 red and white yearling heifer, no visible brand

1 red-sided cow, strawberry back, like OA off ribs, the A blotched, OB off rump, supposed GH or QB off thigh

1 brindle poley cow, large O, and supposed x in the O off ribs, like z off shoulder

1 brindle sided cow, supposed CD blotch above near ribs, top off both horns, and off ear branded S:F off horn, supposed TC or TG off ribs

1 steer, red head, neck and rump, white body, supposed G in circle off shoulder

1 strawberry heifer, no visible brand

1 white yearling heifer, no visible brand

1 red yearling bull, white spot on rump, no brand

1 strawberry yearling heifer, no visible brand

1 do. do. do. do:

1 light red and white bullock, large down hoop horns, supposed OH conjoined near rump, illegible brand off ribs

If not claimed and released, on or before the 8th day of August next, they will be sold at the Pound-yard, according to Act of Council.

R. QUINAN,
Poundkeeper.

13s. 0d.

IMPOUNDED at Melbourne, on July 24th, 1849:

Trespass claimed, 1s. each.

Two sandy she goats, a black stripe down the back, SE on the horns

One white she goat, sandy on the head, SE on the horns

Three two-toothed grey she goats, top off the right ear

One magpie wedder goat, slit in both ears

One blue and white sheeted she goat, top off left ear

One grey ram goat, top off both ears

One light sandy ram goat

One black ram goat, white across the back, a notch in front of left ear

One two-toothed grey she goat, bearded

One cream coloured she goat, black head and shoulders

One black ram kid, white face

One grey she goat, sandy about the head, has a grey ram kid

One dark sandy she goat

One black ram goat sandy legs

One sandy and white speckled she goat

If not claimed, and expenses paid, on or before Friday, the 17th day of August, they will be sold, at the Pound, according to the Act of Council.

G. SCARBOROUGH,
Poundkeeper.

9s 6d **IMPOUNDED** at Bulleen, Upper Yarra—

1 blue sided cow, JS near rump

1 white cow, tanned ears, A within half circle, milking rump

1 white steer, tanned ears, J three legs a man, off rump

1 white heifer, brindled neck and ears, W and blotch near ribs

1 magpie heifer, DW near rump and

thigh, piece off milking ear

1 red and white flanked poley cow, near ear slit, CRc blotch near ribs

1 dark brown cow, dark neck and legs, milking shoulder, blotch on ribs

1 old brindled cow, AW milking rump, pitchfork grains milking ribs

1 hoop horned red cow and calf, WC milking ribs

1 red cow and calf, G milking rump

1 white strawberry yearling bull, no perceptible brand

1 red poley heifer, white back, no perceptible brand

1 red nobby steer, no perceptible brand

If not claimed on or before the sixteenth day of August, 1849, they will be sold at the Pound.

DONALD M'KINDLAY,
Poundkeeper.

Bulleen,
25th July, 1849.

9s. 9d.



PORT PHILLIP GOVERNMENT GAZETTE

Published by Authority.

WEDNESDAY, AUGUST 1, 1849.

Superintendent's Office,
Melbourne, 18th July, 1849.

NOTICE is hereby given, that the Leases of Crown Lands situated in Gipps Land, being the sections advertised for sale at Alberton, in the Notice dated 28th May, 1849, under the Regulations of 29th March, 1848, but which were not put up, will now be offered at Auction, at the Police Office, Alberton, on Wednesday the 22nd day of August next.

By His Excellency's command
C. J. LA TROBE.

Colonial Secretary's Office,
Sydney, 5th July, 1849.

OCCUPATION OF CROWN LANDS WITHIN THE SETTLED DISTRICTS.

HIS Excellency the Governor has been pleased to direct the publication of the undermentioned descriptions of the boundaries of the area which, in the case of the City of Melbourne and the Town of Geelong, respectively, will under the Sixth clause, be excepted from the operation of the Regulations of the 29th March, 1848: And notice is hereby further given, that the timber, situated thereon is reserved for public use, and consequently, that it will not, in future, be permitted to any one, to cut either timber or firewood, on the portions of land as aforesaid, namely:—

Five mile boundary around the City of Melbourne.

A line drawn from a point on the

shores of Port Phillip Bay, in the parish of Truganini, distant five miles from the south-west corner of the corporate limits of the City of Melbourne, running northwards until it meets the western boundary line of section No. 5, in the parish of Cut Paw Paw; thence northward, along the section line, to the north-east corner of section 19, in the same parish; thence by a line drawn at a distance of five miles from the north-west corner of the corporate limits of the said city, until it meets the north-west corner of Thomas Walker's 930 acres, in the parish of Will Will Rook, continuing thence staward, along the section lines which form the northern boundary of Thomas Walker's 930 acres, in the said parish, and Sylvester John Brown's 990 acres, in the parish of Keelbundora, and parallel with the northern limits of the said city; thence by a line in the south-east direction, at a distance of five miles from a point in the corporate limits of the City of Melbourne, being the south-east corner of Henry Ward Mason's 132 acres in the parish of Jika Jika, until it meets the prolongation southwards of the section line forming the eastern boundary of portion No. 1 in the parish Bulleen (being part of Unwin's special survey) thence running south, along that section line, and distant five miles from the eastern boundary of the said City of Melbourne, crossing the Kooyong Koot Creek to the first section line north of Dendy's special survey; thence by a line in a south-west direction to the shores of

Port Phillip Bay, at a distance of five miles from the south-east corner of the corporate limits of the said city; thence by the shore of Port Phillip Bay to the commencing point.

Two mile boundary around the Township of Geelong.

Bounded by a line, drawn from a point on the eastern shores of Corio Bay, near Point Henry, at a distance of 2 miles from the north-east corner of the Township of Geelong, as a centre, bearing southerly to a point bearing east from the said corner; thence by a line south, crossing a small portion of Corio Bay, parallel with, and at a distance of 2 miles from the eastern boundary of said Township, to a point bearing east from the south-east corner of the said Township of Geelong; thence by a line drawn westerly at a distance of 2 miles from the southern boundary of the said Township, crossing the Barwon River, and Waurin Chain of Ponds to a point two miles west of the south-west corner of said Township; thence by a line bearing north parallel with, and at a distance of 2 miles from the western boundary of said Township of Geelong to a point bearing west from the north-west corner of said Township; thence by a line drawn at a distance of 2 miles from the north-west corner of said Township, as a centre to the western shore of Corio Bay, near Cowie's Creek.

By His Excellency's Command,

E. DEAS THOMSON.

PUBLIC NOTICE,

Superintendent's Office,
Melbourne, 20th July, 1849.

THE licensees of Crown Lands in the Unsettled and Intermediate portions of the Port Phillip District are hereby requested to send into the respective Crown Commissioners, Returns of Live Stock on their stations, on the 1st July 1849, as their licenses for the current year cannot be issued until such returns shall have been made.

C. J. LA TROBE.

Public Works' Office,
Melbourne, 17th July, 1849.

OVERSEER OF WORKS — PORTLAND.

APPPLICATIONS will be received until noon of Saturday, the 4th of August, from qualified persons willing to fulfil the duties of Overseer of Works and Clerk at Portland, and at any other public works at which his services may be required.

Candidates will please to make application in their own handwriting, and attend personally, at this office, at 12 o'clock of the 7th of August.

By order of
His Honor the Superintendent,
HENRY GINN,
Clerk of Works.

SALE BY AUCTION.

THE Old Light-house, William's Town, will be sold by auction, at 11 o'clock a.m., on Thursday, the 2nd day of August next, at the auction rooms of Messrs. Tennent and Co., Elizabeth-street, Melbourne.

The entire of the wood, iron, and stone work, of the Old Light-house, Williams Town, as it now stands.

The whole of the material to be removed within ten days after the day of sale.

By order of his Honor the Superintendent,

HENRY GINN,
Clerk of Works.

Public Work's Office,
23rd July, 1849.

TIMBER BRIDGE.

TENDERS will be received until noon of Saturday, the 4th August, next, from parties willing to contract for the erection of a timber bridge over the "Five mile Creek," on the road to the Loddon District.

Tenders to be endorsed "Tender for Bridge over Five mile Creek," and deposited in the box marked "Tenders for Works and Stores," at the eastern entrance of the Government offices; or they may be forwarded by post, directed to "His Honor, the Superintendent, Melbourne."

Plan and Specification may be seen at the Post-office, Carleshrue Inn, and the undermentioned office.

The Government will not necessarily accept the lowest tender.

By order of
His Honor the Superintendent,
DAVID LENNOX,
Superintendent of Bridges.

Bridge Office,
Melbourne, 16th July, 1849.

TENDERS REQUIRED.

TENDERS will be received until noon of Saturday, the 11th August, next, from parties willing to contract for repairing a portion of the approaches to the Corio Bay Jetty.

Tenders to be endorsed, "Tender for Repairing Approaches to Corio Jetty," and forwarded by post, directed to "His Honor the Superintendent Melbourne;"

or, they may be deposited in the box marked "Tenders for Works and Stores" at the western entrance of the Government Offices, Melbourne.

Plan and Specification can be seen at the Police Office, Geelong, and the undermentioned office.

The Government will not necessarily accept the lowest tender.

By order of his Honor the Superintendent,

DAVID LENNOX,

Superintendent of Bridges.

Bridge Office,

Melbourne, 24th July, 1849.

WATCH-HOUSE, PORTLAND.—
ENCLOSING WALL.

TENDERS will be received until 12 o'clock noon of Saturday, the 18th of August next, for an "Enclosing wall to the Watch-house" at Portland.

Tenders to be sealed endorsed "Tenders for enclosing wall for watch-house at Portland," and enclosed under cover to His Honor the Superintendent, or deposited in the box marked "Tenders for Works and Stores," at the western entrance of the Government Offices.

Specification may be seen and all necessary information obtained either at the undermentioned office or at the Police-office, Portland.

Government will not necessarily accept the lowest tender.

By order of his Honor the Superintendent.

HENRY GINN,

Clerk of Works.

Public Works Office,
Melbourne, 23rd July, 1849.

IMMIGRATION BARRACKS,
GEELOG.

TENDERS will be received, until Noon of Saturday, the 11th of August, from persons willing to contract for the erection of a "brick Barrack Building," at Geelong.

Tenders to be deposited in the box marked "Tenders for Works and Stores," at the west entrance of the Government Offices, or they may be sent, under cover, to His Honor the Superintendent.

All Tenders to be endorsed "Tender for Immigrant Barrack Geelong."

Plan and Specification can be seen, and all information obtained, at the undermentioned Office, or at the Police Office, Geelong, and from the Overseer of Works, (Mr. W. Akenhurst,) stationed at Geelong.

The Government will not necessarily accept the lowest Tender.

By order of

His Honor the Superintendent.

HENRY GINN.

Clerk of Works.

Public Works Office,
Melbourne, July 24, 1849.

Colonial Secretary's Office,
Sydney, 14th July, 1849.

DISTRICT COUNCILS.

IT having been certified to the Governor, that the vacancies existing in the undermentioned District Councils were not filled up by election on the first Tuesday in the month of May, in accordance with the terms of the Charter of Incorporation, his Excellency directs it to be notified, that in pursuance of the powers vested in him by the Act of the Imperial Parliament, 5th and 6th Victoria, cap. 76, he has been pleased to appoint the following gentlemen to be Councillors for the Districts specified in connexion with their names respectively, viz. :—

BOURKE, (PORT PHILLIP).—Messrs John Fitzgerald Leslie Foster, Robert Williams Pohlman, and James Moore, to hold office until the 1st May, 1852.

GRANT, (PORT PHILLIP).—Messrs Harry Gore and William Timms, to hold office until the 1st May, 1852.

By His Excellency's Command,

E. DEAS THOMSON.

COURT OF REQUESTS.—CHEPSTOWE.

NOTICE is hereby given that a Court of Requests, for the recovery of small Debts, under the provisions of the Act of the Governor and Council, 10th Vic., No. 10, will be held at the Court House, Chepstowe, upon the 1st day of October next.

All plaints must be filed with the Registrar ten clear days before the sitting of the Court.

Defences or set-offs must be filed two clear days before the Court day.

By order of the Justices,

EDWARD G. DUNN,

Registrar.

Police Office,
Chepstowe,
July 20th, 1849.

COURT OF REQUESTS, FOR THE
TOWN OF MELBOURNE, AND
COUNTY OF BOURKE.

£10 JURISDICTION.

NOTICE is hereby given that the Court of Requests for the Town of Melbourne, and County of Bourke,

with jurisdiction to the amount of Ten Pounds, will be holden at the Court-House, Collins-street, Melbourne, on Monday, the sixth, and following days of August next, at the hour of Nine o'clock in the forenoon.

Plaints must be delivered at the office of the Registrar, on or before Monday, the 30th day of July, instant.

Defences or set-offs must be filed on or before Friday, the 3rd day of August next.

Every plaint, defence, or set-off, must have the name, residence, or place of business of the plaintiff and defendant written thereon.

In defended cases, the defence, or notice of set-off must be in accordance with the forms prescribed by the late Rules of Court.

By order of the Commissioner,
J. S. GRIFFIN,
Registrar.

Melbourne, 2nd July, 1849.

**COURT OF REQUESTS, FOR THE
TOWN OF MELBOURNE, AND
COUNTY OF BOURKE.**

£30 JURISDICTION.

NOTICE is hereby given that the Court of Requests for the Town of Melbourne and County of Bourke, with jurisdiction to £30, will be holden at the Court House, Collins-street, Melbourne, on Thursday, the 2nd, and following days of August next, at the hour of Nine o'clock, in the forenoon.

Plaints must be delivered at the office of the Registrar, on or before Tuesday, the 24th day of July, inst.

Defences or set-offs, must be filed on or before Saturday, the 28th day of July, inst.

Every plaint, defence, or set-off, must have the name, residence, and place of business of the plaintiff and defendant, or of the attorney of the plaintiff and defendant written thereon.

In defended cases, the defence or set-off, must be in accordance with the forms prescribed by the late rules of Court.

By order of the Commissioner,
J. S. GRIFFIN,
Registrar.

Melbourne, July 2nd, 1849.

MONTHLY List of Persons who have taken out Licenses to Depasture Stock, to Strip Bark, and to Cut Timber, on Crown Lands, in the District of Port Phillip, during the month of June, 1849:

DEPASTURE LICENSES.

COUNTY BOURKE.

John Hodgson

COUNTY GRANT.

Patrick Hart

PORTLAND BAY.

John Bell; I. G. & D. Hutchinson;
J. M'Lelland; J. Marks.

TIMBER LICENSES.

COUNTY BOURKE.

G. Roberts; J. M'Lachlan

MURRAY.

Patrick Fitzpatrick; Timothy Fitzpatrick

W. LONSDALE,
Sub-Treasurer.

Sub-Treasury, Melbourne,
July 20th, 1849.

MONTHLY List of Persons who have taken out Licenses to Depasture Stock, to Strip Bark, and to Cut Timber on Crown Lands, in the District of Port Phillip, during the month of May, 1849:—

DEPASTURE LICENSES.

COUNTY BOURKE.

Haines & Malpas; Isaac Hinds; Lawford, B.

PORTLAND BAY.

John Veitch; Rogerson, G. & J.

TIMBER LICENSES:

BOURKE.

J. Elliston; D. Dunn; H. McDonald; J. Roberts; Thos. Holt; John Kelly; Henry Tulk; R. Hynes; J. Barker; J. Smith; L. O'Brien; M. Brady; Wm. M'Namara; J. Wiggins; W. Hancock; D. M'Gregor; William Hay; J. Darby; Geo. Buckingham; H. Wood; Geo. Bennett; J. Bowles; Thos. Earl; Harvey, J.; M. Tuony; J. Marsh; J. Hill; E. Tolmie; J. Hill; P. Newman; W. Clarke; Edward Cunningham; John Key; William Foot; James Foot; Thos. Cunningham; J. Harris; A. Blackburn; J. Lynch; J. Connell; J. Lavidge; Wm. Savage; S. Cherry; J. Stone; J. Slade; S. Ward; J. Stephens; E. Ellis.

GRANT.

D. M'Carthy; Thos. Ames.

GIPPS LAND.

J. Merryweather; H. Winford.

WESTERN PORT.

Wm. Calahan; John Almon.

W. LONSDALE,
Sub-Treasurer.

Sub-Treasury,
Melbourne,
July 20th, 1849.

Colonial Secretary's Office,
Sydney, 29th June, 1849.

PETTY SESSIONS, PORT PHILLIP.

HIS Excellency the Governor has been pleased to appoint
Mr. PHILLIP HARRIS M'ARDELL
to be Chief Constable at Flooding Creek,
Port Phillip, in the room of Mr. Michael
Slattery, resigned.

By His Excellency's command,
E. DEAS THOMSON.

Colonial Secretary's Office,
Sydney, 2nd July, 1849.

HIS Excellency the Governor has been pleased to appoint
HASTINGS CUNNINGHAME, Esquire, of
Mount Emu, District of Port Phillip,
to be a Magistrate of the Territory and
its Dependencies.

By His Excellency's Command,
E. DEAS THOMSON.

Colonial Secretary's Office,
Sydney, 16th July, 1849.

DISTRICT COUNCILS.

HIS Excellency the Governor has been pleased to appoint
ROBERT CULBERTSON HOPE, of Geelong,
Esquire,

to be Warden of the District Council of
Grant, in the room of Mr W. C. Haines,
resigned.

By His Excellency's Command,
E. DEAS THOMSON.

Colonial Secretary's Office,
Sydney, 14th July, 1849.

POLICE.—PORT PHILLIP.

HIS Excellency the Governor has been pleased to appoint

Mr. WILLIAM BRACK
to be Chief Constable at Broken
River.

By His Excellency's Command,
E. DEAS THOMSON.

Colonial Secretary's Office,
Sydney, 19th July, 1849.

PORT PHILLIP ORPHAN IMMIGRATION COMMITTEE AND BOARD OF GUARDIANS.

HIS Excellency the Governor has been pleased to appoint

EDMUNO WESTBY, Esquire,
to be a member of the Port Phillip
Orphan Immigration Committee and
Board of Guardians, in the room of
Edward Curr, Esq., who has resigned.

By his Excellency's Command,
E. DEAS THOMSON.

Colonial Secretary's Office,
Sydney, 19th July, 1849.

PETTY SESSIONS.—PORT PHILLIP.

HIS Excellency the Governor has been pleased to appoint

MR. FRANCIS SEYMOUR INGRAM,
to be Clerk of Petty Sessions at Pearson's
Station, on the main road Port
Phillip to Adelaide.

By his Excellency's Command,
E. DEAS THOMSON.

Colonial Secretary's Office,
Sydney, 16th July, 1849.

INSPECTOR OF DISTILLERIES.
PORT PHILLIP.

HIS Excellency the Governor has been pleased to appoint

MR. WILLIAM BRACK, Chief Constable
at the Broken River, District of
Port Phillip,

to be an Inspector of Distilleries.

By his Excellency's Command,
E. DEAS THOMSON.

Colonial Secretary's Office,
Sydney, 19th July, 1849.

POLICE.—PORT PHILLIP.

HIS Excellency the Governor has been pleased to appoint

MR. SAMUEL WINDREDGE,
to be Chief Constable at Mount Macedon,
in the District of Port Phillip.

By his Excellency's Command,
E. DEAS THOMSON.

Colonial Secretary's Office,
Sydney, 19th July, 1849.

POLICE.—PORT PHILLIP.

HIS Excellency the Governor has been pleased to appoint

MR. JOHN M'COON,
to be Chief Constable at Kilmore, in
the District of Port Phillip.

By his Excellency's Command,
E. DEAS THOMSON.

Colonial Secretary's Office,
Sydney, 19th July, 1849.

LEGISLATIVE COUNCIL.

HIS Excellency the Governor directs it to be notified, for general information, that a Writ has been returned to his Excellency, certifying the return of

HENRY MOOR, Esquire,
to serve as Member of the Legislative
Council for the Electoral District of

Port Phillip, during the continuance of the present Council, in the room of James Frederick Palmer, Esquire, resigned.

By his Excellency's Command,
E. DEAS THOMSON.

Colonial Secretary's Office,
Sydney, 29th May, 1849.
VACATED RUNS.

IT is hereby notified, that application having been made for the purchase of the leases of the runs of Crown lands hereunder described, which after having been occupied, have become vacant, Tenders, in the prescribed printed form, will be received at the office of His Honor the Superintendent, Port Phillip, until noon of Monday, the 6th day of August next, from the applicants and from any other persons desirous to enter into competition with them, for the purchase of the lease of the said runs.

2. Every such tender must state the term of years (not exceeding fourteen,) for which it is proposed to take the run, and whether in addition to the minimum rent required by Her Majesty's Order in Council, it is intended to offer any, and if any, what amount of yearly premium per thousand sheep, or equivalent number of cattle for the lease.

3. As the grazing capabilities of the run have not yet been determined, it will be necessary that each tender contain an estimate of the number of sheep or cattle that the run will carry.

4. Until the run has been regularly surveyed, and its grazing capabilities determined, the future lessee will be required to pay rent according to his own estimate, as given in his tender; and in the event of the rent so paid, proving to have been less than that determined by valuation, he will be required to make up the difference previously to the execution of the lease.

5. It is also to be distinctly understood, that the Government reserves to itself the right of excluding from the lease of the run, any land which it may be deemed proper to reserve for any of the purposes referred to in the 9th section of Chapter II. of Her Majesty's Order in Council, dated 9th of March, 1847.

6. Forms of tender can be obtained from the office of His Honor the Superintendent, Port Phillip, and also from the Crown Commissioners of the district.

MURRAY DISTRICT.

1. A block of land known as Mrgora, situated on the right bank of the River Mitta, and estimated to contain about 4,480 acres; bounded by the crests of those ridges which shed their waters into the Mitta Mitta River, between that

point where the ranges first abruptly meet the river above the Mitta Mitta Hut, (this point known as Chalker's Point,) and a point where the ranges abruptly meet the river, immediately above the mouth of Callaghan's Creek; these two points are about two and a-half miles apart, on the left bank of the river above William Wise's run; bounded by the crests of those ridges which shed their waters into the Mitta Mitta River, between a point where the ranges abruptly meet the river, first below Magora Old Hut, (erected by Samuel Bowler,) and a point where the ranges first again meet the river abruptly above Magora Old Hut; these two points are about three miles apart; the run, as thus described, was formerly occupied by Samuel Bowler, of Mitta, as a heifer station.

2. A block of land known as upper portion of Holland's Creek, situated on the Broken River, and estimated to contain 16,000 acres; bounded as follows:—On the north by unsurveyed country; on the south by Denarau, the licensed station of Keith Jackson King, in the Devil's River country; and on the west by Messrs. Heape and Grice's station, commencing about six miles from their head station, and including the heads of the creek above named; this run was formerly occupied by Messrs. Cheyne.

PORTLAND BAY DISTRICT.

3. A block of land known as Gnoora Reef, or the Forest, lately occupied by Messrs. Love and West, estimated to contain about 16,000 acres, and situated in the County of Polwarth; bounded on the north by Illinmyte; on the east by a line bearing north west, by a line bearing south, and south by a line bearing east.

By His Excellency's Command,
E. DEAS THOMSON.

Colonial Secretary's Office,
Sydney, 23rd July, 1849.

TITLE DEEDS—PORT PHILLIP LANDS.

THE undermentioned deeds have been transmitted from this office to the Surveyor General, to be afterwards despatched to the Deputy Registrar, Melbourne, for enrolment, in the Supreme Court, Port Phillip, under the provisions of the Act of the Governor and Council, 5th Victoria No. 21, when they will be forwarded to the Sub-Treasurer, for delivery to the respective Grantees, on payment of the established fees thereon, viz—

PURCHASES UNDER THE EXISTING REGULATIONS.

PORTIONS OF LAND.

Proclamation of 26th August, 1847.

Deeds dated 1st June, 1849.

1. John Galsworthy, John Lyon, and John Andrews, as tenants in common, 324 acres, Bourke, lot 58.

2. Alexander Kennedy, 485 acres, ditto, lot 66.

Proclamation of 8th August, 1848.

Deed dated 1st June, 1849.

3. John Kiddle, 603 acres, Grant, lot 27.

Proclamation of 1st November, 1818.

Deeds dated 1st June, 1849.

4. Joseph Stevenson, 78 acres, Bourke, lot 17.

5. Thomas Jardine, 156 acres, ditto, lot 40.

6. George Kirk, 160 acres, ditto, lot 42.

Proclamation of 10th February, 1849.

Deeds dated 1st June, 1849.

7. William Bust Burnley, David Lyons, and Matthew Cantlon, as tenants in common, 17 acres 1 rood, Bourke, lot 1.

8. Nehemiah Guthridge, 21 acres, 3 roods, 32 perches, ditto, lot 2.

9. John Robert Murphy, 27 acres, 1 rood, ditto, lot 3.

10. Francis Dawe Wickham, 27 acres 1 rood 10 perches, ditto, lot 4.

11. John Robert Murphy, 28 acres 1 rood, ditto, lot 5.

12. Ditto, 26 acres, 3 roods, ditto, lot 6.

13. Nehemiah Guthridge, 9 acres 2 roods, ditto, lot 7.

14. Joseph Hall and Charles Joseph Mills, as tenants in common, 9 acres 2 roods, Bourke, lot 8.

15. Hugh Glass, 9 acres 2 roods, ditto, lot 9.

By His Excellency's Command,
E. DEAS THOMSON.

NOTICE.

Superintendent's Office,
Melbourne, 28th July, 1849,

ALL PARTIES desiring to make applications for Leases of Crown Lands within the Settled Districts, under the Regulations of 29th March, 1848, or, who may wish to purchase portions of Crown Land, are hereby requested to address such applications to the Surveyor in charge, at Melbourne.

C. J. LA TROBE.

PUBLIC POUND, WEDGE'S STATION, MOUNT MACEDON.

NOTICE is hereby given that, at a meeting of Justices, held at the Police Office, Mount Macedon,

Mr. David Patten Jones

was appointed Keeper of the above Pound, vice Mr. Thomas Seale, resigned.

By order,
GEO. BLACKMORE,
Clerk of Petty Sessions.

Police Office
Mount Macedon,
20th July, 1849.

WILLIAMS TOWN JETTY.

TENDERS will be received until noon of Saturday, the 11th August, from parties willing to contract for further extending the Jetty at Williams Town, with stone.

Tenders to be endorsed "Tender for Williams Town Jetty," and deposited in the box marked "Tenders for Works and Stores," at the western entrance of the Government Offices.

Plan and specification can be seen at the Harbour Master's Office, Williams Town, and at the undermentioned office.

The government will not necessarily accept the lowest tender.

By order of
His Honor the Superintendent,
DAVID LENNOX,
Superintendent of Bridges.
Bridge Office,
Melbourne, 31st July, 1849.

TIMBER BRIDGE.

TENDERS will be received until noon of Saturday the 11th August next, from parties willing to contract for the erection of a timber bridge over "Mount Emu Creek," on the Road from Geelong to Portland and Adelaide.

Tenders to be endorsed "Tender for Bridge over Mount Emu Creek," and deposited in the box marked "Tenders for Works and Stores," at the western entrance of the Government Offices.

Plan and specification can be seen, and every information obtained at the undermentioned office.

The Government will not necessarily accept the lowest tender.

By order of
His Honor the Superintendent,
DAVID LENNOX,
Superintendent of Bridges.
Bridge Office,
Melbourne, 31st July, 1849.

Superintendent's Office,
Melbourne, 21st July, 1849.

CROWN LANDS WITHIN THE SETTLED DISTRICTS.

(REQUIRING PAYMENT OF RENT FOR APPROVED SELECTIONS UNDER PRE-EMPTION.)

HIS Excellency the Governor directs it to be notified, for the information of all persons concerned, that in pursuance of the 16th clause of the Regulations of the 29th March, 1848, His Excellency has been pleased to approve of the Claims which have been made by parties enumerated in the annexed list, to the pre-emptive right to Leases of the several portions of Land referred to.

2. It is necessary that the rent for the Lands in question be paid into the Sub-Treasury, at Melbourne, within one month from the present date: in default of which the Leases of the Lands will, in accordance with the 26th clause of the Regulations, be put up to sale by auction.

By His Excellency's Command,

C. J. LA TROBE.

COUNTY OF GRANT,

APPLICANT.				LAND APPLIED FOR.		
Number.	NAME.	ADDRESS.	No. of Lot.	Acres.	PARISH.	SITUATION.
1	Mercer, George	Geelong	1	640	Gheringhap	Near the Barwon River.
2	Russell, George	Geelong	1	640	Murghe-Boluc	
			2	640	Do	
			3	640	Wabdallah	
3	Russell, George	Geelong	1	640	Gheringhap	
			2	640	Murghe-Boluc	
			3	640	Do	

Colonial Secretary's Office,
Sydney, 12th Dec., 1848.

FRANCIS MORRISH.

ENQUIRY having been made from England respecting Francis Morrish, who emigrated to New South Wales in the year 1839, any person who can give information respecting him is requested to communicate the same to this Office.

By his Excellency's command,
E. DEAS THOMSON.

Superintendent's Office,
Melbourne, 20th February, 1849

EDWARD WRIGHT.

INFORMATION is requested at the Superintendent's Office, respecting the present abode and position of Edward Wright, who arrived at Port Phillip in the ship "Thomas Arbuthnot," on the 4th May 1847.

Colonial Secretary's Office,
Sydney, 9th January, 1849.

ROBERT GENERY.

ENQUIRY having been made from England, respecting a person named Robert Genery, who left Halesworth, Suffolk, some few years since, to reside in Australia, any person who can give information respecting him is requested to have the goodness to communicate the same to this office.

By His Excellency's Command,
E. DEAS THOMSON.

NOTICE.
Superintendent's Office,
Melbourne, 26 June, 1849.

INFORMATION is requested at this Office respecting the present place of residence of a person named

WILLIAM HARRIS,
who arrived in Port Phillip as an exile, per ship "Sir George Seymour," in March, 1845.

C. J. LA TROBE.

IMPOUNDED at Kalkallo, July 17, 1849.

- One red sided poley cow, like MK off ribs
- One brown and white heifer, no visible brand
- One red yearling poley heifer, no brand
- One strawberry sided heifer, no visible brand
- One brown sided heifer, about 18 months old, no brand
- One black and white spotted steer, no visible brand
- One red poley steer, no visible brand
- One brown and white heifer, no brand
- One light brindle-sided cow, illegible like IB near ribs
- One red steer, illegible brand near ribs
- One brindled steer, no visible brand
- One red heifer, no brand
- One red heifer, white face, no visible brand
- One yellow bullock, white flanks, SVS near rump

If not released on or before the 10th day of August, they will be sold at the Pound Yard, according to Act of Council.

W. THANE,
Poundkeeper

9s 3d

IMPOUNDED at Morang River Plenty, July 23rd, 1849—

- 1 bay mare, long tail, hollow back, two white spots on forehead, few grey hairs under saddle, supposed NK or WK near shoulder
- 1 brown filly, about 9 months old, star in forehead, no visible brand, progeny of the above
- 1 bay mare, black points, long tail, slightly saddle marked, C or G near shoulder
- 1 bay mare, long switch tail, near hind foot white, supposed JHC conjoined near neck, saddle galled on the withers

If not claimed and released on or before the 18th of August, 1849, will be sold at the pound yard according to Act of Council.

W. C. WALKER,
Poundkeeper.

8s

IMPOUNDED at Kalkallo' Pound, 27th July 1849.

- 1 bay mare, long tail, white blaze down the face supposed WF off ribs
- 1 black colt, about 2 years old, long tail, hind and near fore feet white, blaze down the face, no brand perceptible
- 1 brown filly, bang tail, star in forehead, PD near shoulder, like WF off ribs

If not released on or before the 20th day of August, will be sold at the pound yard, according to Act of Council.

WM. THANE,
Poundkeeper.

5s 9d

IMPOUNDED at Morang, River Plenty, July 27, 1849.

- One red bullock, back and belly white, off ear slit, SE off rump, 7 off hip, rope and chain on neck.
- One red bullock, down horns, white on back belly and hind foot, HOB off ribs, 7 or 9 off hip.
- One red bullock, cock horns, square near shoulder, MP off ribs, 17 off rump
- One red steer, slightly brindled, bald face, cock horns, supposed MC conjoined near ribs
- One dark brindled cow, cock horns, off ear slit, top off near horn, white stripe across shoulder, G off ribs with HH and 791 below
- One red and white steer, about 2 years old, JL off ribs
- One red cow, a little white on rump and tail, illegible and L off ribs, supposed CO near hip
- One red heifer calf, white back her progeny
- One red cow, white on face flanks and tail, no visible brand
- One red and white heifer calf, her progeny
- One red and white bull, yearling, no visible brand
- One red and white bull, yearling, no visible brand
- One red steer, slightly brindled, down horns, white face, HC off rump

If not claimed and released on or before the 20th of August, 1849, they will be sold at the pound yard, according to Act of Council,

W. C. WALKER,
Poundkeeper.

11s 9d

IMPOUNDED at Bacchus Marsh, July 23, 1849—

- 1 bay mare, white star in forehead, switch tail down to hocks, hind fetlocks white, S and supposed D under near shoulder
- 1 bay mare, white streak down face, black points, long switch tail, panican brand near shoulder, JM off shoulder
- 1 bay colt foal, white star in forehead, above six months old, no visible brand, progeny of above
- 1 bay mare, white star in forehead, saddle marked, long switch tail, hind feet white, blotch on both shoulders,

supposed harness marks, two illegible letters off neck

1 black filly foal, above six months old, small white star in forehead, no visible brand, progeny of above

1 brown horse, aged, white star in forehead, white stripe down nose, saddle marked, switch tail, W-B near shoulder, illegible letter, and like H off neck

1 dark iron-grey filly, light grey nose, long tail, 2 years old, illegible brand or like M blotched off shoulder.

If not claimed and expenses paid, on or before the 16th day of August, 1849, to be sold at the pound yard, according to the Act of Council.

WM. CROOK,
Poundkeeper.

10s. 3d.

IMPOUNDED at Pentridge, 28th July, 1849—

1 yellow sided cow, strawberry head, supposed JC rump

1 light brindle bullock, slit near ear, JW near shoulder, supposed KC conjoined, off ribs

1 red bullock, JF off rump, illegible top of near shoulder

1 bay horse, black points, star forehead, long tail, supposed HI near side neck, shoes on

1 bay mare, long tail, fore feet white, blaze face, saddle and collar marked, EJ near shoulder, shoes on

If not claimed and released, they will be sold in pound yard, at noon, 21st August, in accordance with Act.

G. P. ANDERSON,
Poundkeeper.

6s. 6d.

NOTICE.

THE bay mare, impounded July 23, and advertised to be sold August 16th, brand supposed NK or WK near shoulder, should be indescribable and K near shoulder.

W. C. WALKER,
3s 6d Poundkeeper.

MELBOURNE: Printed at the Argus Office, Collins Street, by EDWARD WILSON, Government Printer.

Number 38.



PORT PHILLIP GOVERNMENT GAZETTE

Published by Authority.

WEDNESDAY, AUGUST 8, 1849.

Superintendent's Office,
Melbourne, 8th August, 1849.

CROWN LANDS BROUGHT WITHIN THE SETTLED DISTRICTS.

(REQUIRING PAYMENT OF RENT FOR APPROVED SELECTIONS UNDER PRE-EMPTION.)

HIS Excellency the Governor directs it to be notified, for the information of all persons concerned, that in pursuance of the 22nd Clause of the Regulations of 29th March, 1848, His Excellency has been pleased to approve of the Claims which have been made by the parties enumerated in the annexed list, to the pre-emptive right to Leases of the several portions of Land referred to.

2. It is necessary that the rent, viz., Twenty Shillings per section of 640 acres, for the remainder of the present year, for the Lands in question, be paid into the Sub-Treasury, at Melbourne, within one month from the present date: in default of which the Leases of the Lands will, in accordance with the 26th Clause of the Regulations, be put up to sale by auction.

By His Excellency's Command,
C. J. LA TROBE.

COUNTY OF MORNINGTON.

APPLICANT.			LAND APPLIED FOR.			
Number.	NAME.	ADDRESS.	No. of Lots.	Acres.	PARISH.	SITUATION.
			2	640	do	
			3	640	do	
			4	640	do	
			5	640	do	
			6	640	do	
			7	640	do	
			8	640	do	
			9	640	do	
			10	640	do	
			11	640	do	
			12	640	do	
			13	640	do	
			14	640	do	
			15	640	do	
			16	640	do	
2	Balcombe, Alexander	Melbourne	1	640	Unnamed	Port Phillip Bay.
			2	750	do	
			3	700	do	
			4	1100	do	
			5	700	do	
			6	900	do	
3	Barker, John	Cape Schank	1	640	Unnamed	Western Port Bay.
			2	640	do	
			3	640	do	
			4	640	do	
			5	640	do	
			6	640	do	
			7	640	do	
			8	640	do	
			9	640	do	
			10	640	do	
			11	640	do	
			12	640	do	
			13	640	do	
			14	610	do	
			15	640	do	
			16	640	do	
4	Barker, John	Cape Schank	1	640	Unnamed	Western Port Bay.
			2	640	do	
			3	640	do	
			4	640	do	
			5	640	do	
			6	640	do	
			7	640	do	
			8	640	do	
			9	640	do	
			10	640	do	
			11	640	do	
			12	640	do	
5	Brown, Crewe & O'Shea	Dandenong	1	640	Unnamed	Western Port.
			2	640	do	
			3	640	do	
			4	640	do	
			5	640	do	
			6	640	do	
			7	640	do	
			8	640	do	
			9	640	do	
			10	640	do	
			11	640	do	
6	Broadhurst & King	Dandenong	1	640	Unnamed	Cardinia Creek.
			2	640	do	
			3	640	do	
			4	640	do	
			5	640	do	
7	Bowman, David	Western Port	1	640	Western Port	Mon Bolk Creek.
			2	640	do	
			3	640	do	
			4	640	do	
			5	640	do	
			6	640	do	
			7	640	do	
			8	640	do	

COUNTY OF MORNINGTON, (CONTINUED).

Number.	APPLICANT.		LAND APPLIED FOR.			
	NAME.	ADDRESS.	No. of Lot.	Acres.	PARISH.	SITUATION.
8	Cain, Owen	Dandenong	1	640	Unnamed	Point Nepean
9	Cameron, Henry G.	Dandenong	1	640	Unnamed	Western Port Bay
			2	640	do	
			3	640	do	
			4	640	do	
10	Cleave, William	Dandenong	1	640	Unnamed	Western Port Bay
			2	640	do	
			3	640	do	
11	Clow, James	Dandenong	1	640	Unnamed	Dandenong Creek
			2	640	do	
			3	640	do	
			4	640	do	
			5	640	do	
			6	640	do	
			7	640	do	
			8	640	do	
			9	640	do	
			10	640	do	
			11	640	do	
			12	640	do	
			13	640	do	
			14	640	do	
15	640	do				
16	640	do				
17	640	do				
18	640	do				
19	640	do				
20	640	do				
21	640	do				
22	640	do				
23	640	do				
24	640	do				
12	Corbett, Richard	Dandenong	1	640	Unnamed	Western Port Bay
			2	640	do	
			3	640	do	
			4	640	do	
			5	640	do	
			6	640	do	
			7	640	do	
13	Cuthbert, James	Ferguson's Creek	1	640	Unnamed	Western Port Bay
			2	640	do	
			3	640	do	
			4	640	do	
			5	640	do	
			6	640	do	
			7	640	do	
			8	640	do	
			9	640	do	
			10	640	do	
			11	640	do	
			12	640	do	
14	Davey, James		1	640	Unnamed	
			2	640	do	
			3	640	do	
			4	640	do	
15	Delney, James		1	640	Unnamed	Dandenong Creek
			2	640	do	
			3	640	do	
16	Gardiner, W. & J.	Dandenong	1	640	Unnamed	Western Port Bay
			2	640	do	
			3	640	do	
			4	640	do	
			5	640	do	
			6	640	do	
			7	640	do	
			8	640	do	
			9	640	do	
			10	640	do	
			11	640	do	
			12	640	do	
			13	640	do	
			14	640	do	
			15	640	do	
			16	640	do	
			17	640	do	
17	King, Martha Jane	Western Port	1	640	Unnamed	Western Port
			2	640	do	
			3	640	do	
			4	640	do	
			5	640	do	

COUNTY OF MORNINGTON (CONTINUED.)

APPLICANT.			LAND APPLIED FOR.			
Number.	NAME.	ADDRESS	No. of Lots.	Acres.	PARISH.	SITUATION.
18	Mason Robert.	Melbourne	1	640	Unnamed	Western Port Bay
			2	640	do	
			3	640	do	
			4	640	do	
			5	640	do	
			6	640	do	
19	M'Crae Andrew M.	Arthur's Seat	1	640	Unnamed	{ South of Kangerong Survey.
			2	640	do	
			3	640	do	
20	M'Haffie, W. & J. M.	Phillip Island	1	640	Unnamed	Western Port Bay
			2	640	do	
			3	640	do	
			4	640	do	
			5	640	do	
			6	640	do	
			7	640	do	
			8	640	do	
			9	640	do	
			10	640	do	
			11	640	do	
			12	640	do	
			13	640	do	
			14	640	do	
			15	640	do	
			16	640	do	
			17	640	do	
			18	640	do	
			19	640	do	
			20	640	do	
			21	640	do	
			22	640	do	
			23	640	do	
			24	640	do	
			25	640	do	
			26	640	do	
			27	640	do	
			28	640	do	
			29	640	do	
			30	640	do	
			31	640	do	
21	M'Haffie & Gardiner	French Island	1	640	Unnamed	Western Port Bay
			2	640	do	
			3	640	do	
			4	640	do	
			5	640	do	
			6	640	do	
			7	640	do	
			8	640	do	
			9	640	do	
			10	640	do	
			11	640	do	
			12	640	do	
			13	640	do	
			14	640	do	
			15	640	do	
			16	640	do	
			17	640	do	
			18	640	do	
			19	640	do	
			20	640	do	
			21	640	do	
			22	640	do	
			23	640	do	
			24	640	do	
			25	640	do	
22	Martin Septimus	Melbourne	1	640	Unnamed	Western Port Bay
			2	640	do	
			3	640	do	
23	Moor and Martin	Melbourne	1	960	Unnamed	Western Port Bay
			2	640	do	
			3	640	do	
			4	640	do	
			5	640	do	
			6	640	do	
24	Moor and Martin	Melbourne	1	640	Unnamed	Western Port Bay
			2	640	do	
			3	640	do	
			4	640	do	
			5	640	do	
			6	640	do	
25	O'Connor Terence	Western-Port	1	640	Unnamed	Cardinia Creek
			2	640	do	
			3	640	do	

COUNTY OF MORNINGTON (CONTINUED)

Number.	APPLICANT.		LAND APPLIED FOR.							
	NAME.	ADDRESS.	No of Lots.	Area.	PARISH.	SITUATION.				
25	O'Connor Terence (continued.)	Western Port	4	640	Unnamed	Cardinia Creek				
			5	640	do					
			6	640	do					
			7	640	do					
			8	640	do					
			9	640	do					
			10	640	do					
			11	640	do					
			12	640	do					
			13	640	do					
			14	640	do					
			15	640	do					
			16	640	do					
			17	640	do					
			18	640	do					
			19	640	do					
			20	640	do					
			21	640	do					
			22	640	do					
			23	640	do					
			24	640	do					
			25	640	do					
			26	640	do					
			27	640	do					
			28	640	do					
			29	640	do					
			30	640	do					
			26	Payne, William			1	640	Unnamed	Western Port Bay
							2	640	do	
							3	640	do	
4	640	do								
5	640	do								
6	640	do								
7	640	do								
8	640	do								
9	640	do								
10	640	do								
11	640	do								
12	640	do								
27	Pender, Michael	Melbourne	1	640	Unnamed	Bass River and Western Port Bay				
			2	640	do					
			3	640	do					
			4	640	do					
			5	640	do					
			6	640	do					
			7	640	do					
			8	640	do					
28	Playne, George	Melbourne	1	640	Unnamed	Western Port				
			2	640	do					
			3	960	do					
29	Power, Thos. Herbert.	Melbourne	1	640	Unnamed	Dandenong Creek				
			2	640	do					
			3	640	do					
			4	640	do					
			5	640	do					
			6	640	do					
			7	640	do					
			8	640	do					
			9	640	do					
			10	640	do					
			11	640	do					
			12	640	do					
			13	640	do					
			14	640	do					
30	Power, David	Melbourne	1	640	Unnamed	Western Port Bay				
			2	640	do					
			3	640	do					
			4	640	do					
			5	640	do					

COUNTY OF MORNINGTON (CONTINUED)

Number.	APPLICANT.		LAND APPLIED FOR.			
	NAME.	ADDRESS.	No of Lots.	Acres.	PARISH.	SITUATION.
31	Rourke, H. & H.	Western Port	1	640	Unnamed	Near Dandenong Creek
			2	640	do	
			3	640	do	
			4	640	do	
			5	640	do	
			6	640	do	
			7	640	do	
			8	640	do	
			9	640	do	
			10	640	do	
32	Ruffy, Frederick	Dandenong	1	640	Unnamed	Near Dandenong Creek
			2	640	do	
			3	640	do	
			4	640	do	
			5	640	do	
			6	640	do	
			7	640	do	
			8	640	do	
			9	640	do	
			10	640	do	
33	Ruffy, Arthur Wiggett	Dandenong	1	640	Unnamed	Near Dandenong Creek
			2	640	do	
			3	640	do	
			4	640	do	
			5	640	do	
			6	640	do	
			7	640	do	
			8	640	do	
			9	640	do	
			10	640	do	
			11	640	do	
			12	640	do	
			13	640	do	
			14	640	do	
34	Sheridan, Robert	Dandenong	1	640	Unnamed	Western Port Bay
			2	640	do	
			3	640	do	
			4	640	do	
			5	640	do	
			6	640	do	
			7	640	do	
			8	640	do	
			9	640	do	
			10	640	do	
35	Smith, George	Point Nepean	1	640	Unnamed	Port Phillip Bay
			2	640	do	
			3	640	do	
			4	640	do	
			5	640	do	
			6	640	do	
			7	640	do	
			8	640	do	
			9	640	do	
			10	640	do	
			11	640	do	
			12	640	do	
			13	640	do	
			14	640	do	
			15	640	do	
			16	640	do	
			17	640	do	
			18	640	do	
			19	640	do	
			20	640	do	
			21	640	do	
			22	640	do	
			23	640	do	
			24	640	do	
			25	640	do	
			26	640	do	
			27	640	do	
			28	640	do	
			29	640	do	
			30	640	do	
36	Sullivan, Daniel	Point Nepean	1	640	Unnamed	Port Phillip Bay
			2	640	do	
			3	640	do	
			4	640	do	

COUNTY OF MORNINGTON, (CONTINUED).

Number.	APPLICANT.		LAND APPLIED FOR.		
	NAME.	ADDRESS.	No. of Lot.	Acres.	SITUATION.
37	Touks Richard	Point King	1	640	Unnamed .. Port Phillip Bay
38	Tuck Henry	Manton's Creek	1	640	Unnamed .. Western Port Bay
			2	640	do
			3	640	do
			4	640	do
			5	640	do
			6	640	do
			7	640	do
			8	640	do
			9	640	do
			10	640	do
39	Varcoe Robert	Dandenong	1	640	Unnamed ..
			2	640	do
			3	640	do
			4	640	do
			5	640	do
			6	640	do
			7	640	do
			8	640	do
40	Wedge Brothers	Dandenong	1	640	Unnamed .. Dandenong Creek
			2	640	do
			3	640	do
			4	640	do
			5	640	do
			6	640	do
			7	640	do
			8	640	do
			9	640	do
			10	640	do
			11	640	do
			12	640	do
			13	640	do
			14	640	do
			15	640	do
			16	640	do
			17	640	do
			18	640	do
			19	640	do
			20	640	do
			21	640	do
			22	640	do
			23	640	do
			24	640	do
			25	640	do
			26	640	do
			27	640	do
			28	640	do
			29	640	do
			30	640	do
			31	640	do
			32	640	do
			33	640	do
			34	640	do
			35	640	do
			36	640	do
			37	640	do
			38	640	do
			39	640	do
			40	640	do
			41	640	do
			42	640	do
41	White Robert	Point Nepean	1	640	Unnamed .. Port Phillip Bay
			2	640	do
			3	640	do
			4	640	do
			5	640	do
42	Willoby William	Western Port	1	640	Unnamed .. Western Port Bay
			2	640	do
			3	640	do
			4	640	do
			5	640	do
			6	640	do
			7	640	do
			8	640	do
			9	640	do
			10	640	do

COUNTY OF EVELYN.

APPLICANT.			LAND APPLIED FOR,			
Number.	NAME.	ADDRESS.	No. of Lots.	Acres.	PARISH.	SITUATION.
			2	640	do	
			3	640	do	
			4	640	do	
			5	640	do	
			6	640	do	
			7	640	do	
			8	640	do	
			9	640	do	
			10	640	do	
			11	640	do	
			12	640	do	
			13	640	do	
			14	640	do	
			15	640	do	
			16	640	do	
			17	640	do	
			18	640	do	
			19	640	do	
			20	640	do	
			21	640	do	
			22	640	do	
			23	640	do	
			24	640	do	
			25	640	do	
2.	Bear, John	Melbourne	1	640	Unnamed	Diamond Creek
			2	640	do	
			3	640	do	
			4	640	do	
3.	Gardiner & Fletcher	Melbourne	1	585	Yering	} River Yarra
			2	972	do	
			3	1178	do	
			4	713	do	
			5	640	do	
			6	640	do	
			7	640	do	
			8	640	do	
			9	640	do	
			10	536	Warrandyte	} River Yarra
			11	776	do	
			12	640	do	
			13	640	do	
			14	640	do	
			15	640	do	
			16	640	do	
			17	640	do	
			18	809	do	
			19	776	do	
			20	640	Unnamed	} South of Yering
			21	640	do	
			22	640	do	
			23	640	do	
			24	640	do	
			25	640	do	
4.	Graham & Byrie	Melbourne	1	960	Unnamed	River Yarra
5.	Hayley, C. S.	Melbourne	1	640	Unnamed	Diamond Creek
			2	640	do	
			3	640	do	
			4	640	do	
			5	640	do	
			6	640	do	
			7	640	do	
			8	640	do	
			9	640	do	
			10	640	do	
			11	640	do	
			12	640	do	
			13	640	do	
6.	Hall, J. M.	Melbourne	1	640	Unnamed	Kangaroo Forest
			2	640	do	
			3	640	do	
			4	640	do	
			5	640	do	
			6	640	do	
			7	640	do	
			8	640	do	

COUNTY OF EVELYN.—(CONTINUED.)

APPLICANT.		LAND APPLIED FOR.			
Number.	NAME.	ADDRESS.	No. of Lot. Acres.	PARISH.	SITUATION.
7	Lawford Benjamin ..	Melbourne	1	640 Unnamed	Diamond Creek
			2	640 do	
			3	640 do	
			4	640 do	
			5	640 do	
			6	640 do	
			7	640 do	
			8	640 do	
			9	640 do	
			10	640 do	
			11	640 do	
			12	640 do	
			13	640 do	
			14	640 do	
			15	640 do	
8	Murray James ..	Melbourne	1	640 Unnamed	River Yarra and Watson's Creek
			2	640 do	
			3	640 do	
			4	640 do	
			5	640 do	
			6	640 do	
			7	640 do	
			8	640 do	
			9	640 do	
			10	640 do	
			11	640 do	
			12	640 do	
			13	640 do	
9	Ryrie, W. & D. ..	Melbourne	1	640 Unnamed	River Yarra
			2	640 do	
			3	640 do	
			4	640 do	
			5	640 do	
			6	640 do	
			7	640 do	
			8	640 do	
			9	640 do	
			10	640 do	
			11	640 do	
			12	640 do	
			13	640 do	
			14	640 do	
			15	640 do	
			16	640 do	
			17	640 do	
			18	640 do	
			19	640 do	
			20	640 do	
			21	640 do	
			22	640 do	
			23	640 do	
			24	640 do	
			25	640 do	
			26	640 do	
			27	640 do	
10	Seemar John ..	Melbourne	1	640 Unnamed	Diamond Creek
			2	640 do	
			3	640 do	
			4	640 do	
			5	640 do	
			6	640 do	
			7	640 do	
11	Thomas & Grierson ..	Melbourne	1	640 Unnamed	Between Diamond Creek and River Yarra.
			2	640 do	
			3	640 do	
			4	640 do	
			5	640 do	
			6	640 do	
			7	640 do	
12	Wills Thomas ..	Melbourne	1	640 Toorroorong	
			2	640 do	
			3	640 do	
			4	640 do	
			5	640 do	
			6	640 do	

COUNTY OF HEYTESBURY.

Number:	APPLICANT.		LAND APPLIED FOR.			
	NAME.	ADDRESS	No. of Lots.	Acres.	PARISH.	SITUATION.
1	Allan John Macmahon		1	640	Unnamed	Hopkins River.
			2	640	do	
			3	640	do	
			4	640	do	
			5	640	do	
			6	640	do	
			7	640	do	
			8	640	do	
			9	640	do	
			10	640	do	
			11	640	do	
			12	640	do	
			13	640	do	
			14	640	do	
			15	640	do	
			16	640	do	
			17	640	do	
			18	640	do	
			19	640	do	
			20	640	do	
			21	640	do	
			22	640	do	
			23	640	do	
			24	640	do	
			25	640	do	
			26	640	do	
			27	640	do	
			28	640	do	
			29	640	do	
			30	640	do	
			31	640	do	
			32	640	do	
			33	640	do	

COUNTY OF VILLIERS.

Number.	APPLICANT.		LAND APPLIED FOR.			
	NAME.	ADDRESS	No. of Lots.	Acres.	PARISH.	SITUATION.
1	Baxter Andrew		1	640	Unnamed	River Shaw
			2	640	do	
			3	640	do	
			4	640	do	
			5	640	do	
			6	640	do	
			7	640	do	
			8	640	do	
			9	640	do	
			10	640	do	
			11	640	do	
			12	640	do	
			13	640	do	
			14	640	do	
			15	640	do	
			16	640	do	
			17	640	do	
			18	640	do	
			19	640	do	
			20	640	do	
			21	640	do	
			22	640	do	
2	Richie John	Belfast	1	640	Unnamed	
			2	640	do	
			3	640	do	
			4	640	do	
			5	640	do	

COUNTY OF VILLIERS (CONTINUED)

Number.	APPLICANT.		LAND APPLIED FOR.			
	NAME.	ADDRESS.	No of Lots.	Acres.	PARISH.	SITUATION.
2	Ritchie John (cont.)	Belfast	6	640	Unnamed	
			7	640	do	
			8	640	do	
			9	640	do	
			10	640	do	
			11	1200	do	
			12	900	do	
			13	640	do	
			14	640	do	
			15	640	do	
			16	640	do	
			17	640	do	
			18	640	do	
			19	800	do	
			20	640	do	
			21	640	do	
			22	640	do	
			23	640	do	
			24	900	do	
			25	850	do	
			26	950	do	
			27	640	do	
			28	640	do	
			29	750	do	
			30	1200	do	
			31	1000	do	
			32	850	do	

COUNTY OF NORMANBY.

Number.	APPLICANT.		LAND APPLIED FOR.			
	NAME.	ADDRESS.	No of Lots.	Acres.	PARISH.	SITUATION.
1	Kennedy & Heddich	Portland	1	640	Unnamed	Sea Coast
			2	640	do	
			3	640	do	
			4	640	do	
			5	640	do	
			6	640	do	
2	Kittson, James	Portland	1	640	Unnamed	Sea Coast
			2	640	do	
			3	640	do	
			4	640	do	
			5	640	do	
			6	640	do	
			7	640	do	
			8	640	do	
			9	640	do	
			10	640	do	
			11	640	do	
			12	640	do	
			13	640	do	
			14	640	do	
			15	640	do	
3	Levett & Crouch	Portland	1	640	Unnamed	Wattle Hill Creek
			2	640	do	
			3	640	do	
			4	640	do	
			5	640	do	
4	Livingstone, Joseph	Portland	1	640	Unnamed	Fitz Roy River
5	Sator, Andrew Vernon	Portland	1	640	Unnamed	Fitz Roy River
			2	640	do	do
6	Watson, Jas Wentworth	Portland	1	640	Unnamed	Cape Nelson
			2	640	do	do

COUNTY OF NORMANBY.—(CONTINUED.)

APPLICANT.			LAND APPLIED FOR.			
Number.	NAME.	ADDRESS.	No. of Lots.	Acres.	PARISH.	SITUATION.
			4	640	do	
			5	640	do	
			6	640	do	
			7	640	do	
			8	640	do	
			9	640	do	
			10	640	do	
			11	640	do	
			12	640	do	
			13	640	do	
			14	640	do	
			15	640	do	
			16	640	do	
			17	640	do	
			18	640	do	
			19	640	do	
			20	640	do	
			21	640	do	
			22	640	do	
			23	640	do	
			24	640	do	
			25	640	do	

GIPPS LAND.

APPLICANT.			LAND APPLIED FOR.			
Number.	NAME.	ADDRESS.	No. of Lots.	Acres.	PARISH.	SITUATION.
			2	640	do	
2	Bourne & Raff	.. Alberton	1	640	Unnamed	.. Anderson's Inlet.
			2	640	do	
			3	640	do	
			4	640	do	
			5	640	do	
			6	640	do	
			7	640	do	
			8	640	do	
			9	640	do	
			10	640	do	
			11	640	do	
			12	640	do	
			13	640	do	
			14	640	do	
			15	640	do	
			16	640	do	
			17	640	do	
			18	640	do	
			19	640	do	
			20	640	do	
			21	640	do	
			22	640	do	
			23	640	do	
			24	640	do	
3	Buckley, Patrick C. Alberton	1	640	Unnamed	.. Lake Reeve.
			2	640	do	
			3	640	do	
			4	640	do	
			5	640	do	
			6	640	do	
			7	640	do	
			8	640	do	
			9	640	do	

GIPPS LAND, (CONTINUED.)

Number	APPLICANT.		LAND APPLIED FOR.			
	NAME.	ADDRESS.	No. of Lot.	Acres.	PARISH.	SITUATION.
	Buckley Patrick C. (Continued)	Alberton	10	640	do	Lake Reeve
			11	640	do	
			12	640	do	
			13	640	do	
			14	640	do	
	Buckley Edmund	Alberton	15	640	do	Tarra Rivu
			1	640	Unnamed	
			2	640	do	
			3	640	do	
			4	640	do	
			5	640	do	
			6	640	do	
			7	640	do	
			8	640	do	
			9	640	do	
			10	640	do	
			11	640	do	
			12	640	do	
			13	640	do	
			14	640	do	
			15	640	do	
			16	640	do	
			17	640	do	
			18	640	do	
			19	640	do	
20	640	do				
21	640	do				
22	640	do				
23	640	do				
24	640	do				
25	640	do				
26	640	do				
27	640	do				
28	640	do				
29	640	do				
30	640	do				
	Buckley Edmund	Alberton	1	640	Unnamed	Gammon Creek
			2	640	do	
			3	640	do	
			4	640	do	
			5	640	do	
			6	640	do	
			7	640	do	
			8	640	do	
			9	640	do	
			10	640	do	
			11	640	do	
			12	640	do	
			13	640	do	
			14	640	do	
			15	640	do	
			16	640	do	
			17	640	do	
			18	640	do	
			19	640	do	
			20	640	do	
			21	640	do	
			22	640	do	
			23	640	do	
			24	640	do	
	Davis Joseph	Alberton	1	640	Unnamed	Lake Reeve
			2	640	do	
			3	640	do	
			4	640	do	
			5	640	do	
			6	640	do	
			7	640	do	
			8	640	do	
			9	640	do	
			10	640	do	
			11	640	do	

GIPPS LAND (CONTINUED.)

Number.	APPLICANT		LAND APPLIED FOR,			
	NAME	ADDRESS	No. of Lots	Acres	SITUATION.	
6	Davis, Joseph (contin.)	Alberton	12	640	Unnamed	Lake Reeve
			13	640	do	
			14	640	do	
			15	640	do	
			16	640	do	
			17	640	do	
			18	640	do	
			19	640	do	
			20	640	do	
			7	Davis, James	Alberton	
2	640	do				
3	640	do				
4	640	do				
5	640	do				
6	640	do				
7	640	do				
8	640	do				
9	640	do				
10	640	do				
11	640	do				
12	640	do				
13	640	do				
14	640	do				
8	Dobson & Morgan	Alberton				1
			2	640	do	
			3	640	do	
			4	640	do	
			5	640	do	
			6	640	do	
9	Ewing, Andrew	Flooding Creek	1	640	Unnamed	Snowy River
			2	640	do	
			3	640	do	
			4	640	do	
			5	640	do	
			6	640	do	
			7	640	do	
			8	640	do	
			9	640	do	
			10	640	do	
			11	640	do	
			12	640	do	
			13	640	do	
			14	640	do	
			10	Lett, J. S. & Wm.	Alberton	
2	640	do				
3	640	do				
4	640	do				
5	640	do				
6	640	do				
7	640	do				
8	640	do				
9	640	do				
10	640	do				
11	640	do				
12	640	do				
13	640	do				
14	640	do				
15	640	do				
16	640	do				
17	640	do				
18	640	do				
19	640	do				
20	640	do				
21	640	do				
22	640	do				
23	640	do				
24	640	do				
25	640	do				

GIPPS LAND (CONTINUED.)

Number.	APPLICANT.		LAND APPLIED FOR.			
	NAME.	ADDRESS.	No. of lot.	Acres.	PARISH.	SITUATION.
11	M'Alpine & Farmer ..	Alberton	1	640	Unnamed	.. Sea Coast
			2	640	do	
			3	640	do	
			4	640	do	
			5	640	do	
			6	640	do	
			7	640	do	
			8	640	do	
			9	640	do	
			10	640	do	
12	Scott, Henry ..	Alberton	1	640	Unnamed	.. Emu Flat
			2	640	do	
			3	640	do	
			4	640	do	
			5	640	do	
			6	640	do	
			7	640	do	
			8	640	do	
			9	640	do	
			10	640	do	
13	Stratton, Rickard and Gellior ..	Alberton	1	640	Unnamed	.. Albert R'
			2	640	do	
			3	640	do	
			4	640	do	
			5	640	do	
			6	640	do	
			7	640	do	
			8	640	do	
			9	640	do	
			10	640	do	
			11	640	do	
			12	640	do	
			13	640	do	
			14	640	do	
			15	640	do	
			16	640	do	
			17	640	do	
14	Taylor, James ..	Alberton	1	640	Unnamed	.. Gammon Creek
			2	640	do	
			3	640	do	
			4	640	do	
			5	640	do	
			6	640	do	
			7	640	do	
			8	640	do	
			9	640	do	
			10	640	do	
			11	640	do	
			12	640	do	
			13	640	do	
			14	640	do	
			15	640	do	
			16	640	do	
			17	640	do	
			18	640	do	
			19	640	do	
			20	640	do	
			21	640	do	
			22	640	do	
			23	640	do	
			24	640	do	
15	Varney, Joseph ..	Alberton	1	640	Unnamed	
			2	640	do	
			3	640	do	
			4	640	do	
			5	640	do	
			6	640	do	
			7	640	do	
			8	640	do	
			9	640	do	
			10	640	do	

COUNTY OF GRANT.

Number.	APPLICANT.		LAND APPLIED FOR.			
	NAME.	ADDRESS.	No. of Lots.	Acres.	PARISH.	SITUATION.
44	Carter Thomas R.	Angohawk	1	640	Unnamed	South Beach
			2	640	do	
			3	640	do	
			4	640	do	
			5	640	do	
			6	640	do	
			7	640	do	
			8	640	do	
			9	640	do	
			10	640	do	
45	Day John	Barwon Lakes	1	640	Unnamed	Barwon Lakes
			2	640	do	
46	Langdon J. C.	Geelong	1	640	Bellarine	Indented Head
			2	640	do	
			3	640	do	
			4	640	do	
			5	640	do	
			6	640	do	
			7	640	do	
			8	640	do	
			9	640	do	
			10	640	do	
			11	640	do	
			12	640	do	
47	Tait Henry	Spring Station	1	640	Unnamed	South Beach
			2	640	do	
			3	640	do	
			4	640	do	
			5	640	do	
			6	640	do	
			7	640	do	

TABLE of Rates to be charged for trespass of Cattle, and the sustenance thereof, whilst Impounded in the Bacchus Marsh Pound, in the County of Bourke, in the District of Port Phillip, under the provisions of the Act of Council, 4th William IV., No. 3.

Description of Cattle, &c., trespassing.	In any forest, or open pasture land, open stubble, after grass, or other unenclosed land.	In any Paddock of grass, enclosed by a good and substantial fence.	In any garden, uncut meadow, or growing crop of any kind, enclosed by a good and substantial fence.	Amount to be charged daily for sustenance whilst impounded.
	s. d.	s. d.	s. d.	s. d.
Cattle and calves above 6 months old	0 4	1 0	6 0	0 4
Ditto under ten in number	0 6	1 6	6 0	0 4
Horses and progeny above 6 months old	0 4	1 0	6 0	1 0
Ditto under ten in number	0 6	1 6	6 0	1 0
For every sheep not exceeding 50 in number above 6 months old	0 1 each.	0 2 each.	1 0 each.	0 2 each.
For every sheep exceeding 50 in number above 6 months old	0 1 each.	0 2 each.	1 0 each.	0 0 1/2 each.
For every goat and kid above 6 months old	0 6	0 6	2 0	0 2
For every pig, sow, &c.	1 0	2 6	15 0	0 6

Fixed by the Justices in Petty Sessions assembled, at Melbourne, on the 6th day of March, 1849.
 Allowed by His Excellency the Governor, E. DEAS. THOMSON.
 By order, ROBERT CADDEN, Clerk of Petty Sessions, County of Bourke.

Colonial Secretary's Office,
Sydney, 26th July, 1849.

**CERTIFICATES OF NATURALI-
ZATION.**

THE GOVERNOR directs it to be notified, that in pursuance of the 10th section of the Act of the Governor and Legislative Council, 11 Victoria, No. 39, intituled, "An Act to amend the laws relating to Aliens within the Colony of New South Wales," a fee of one pound one shilling has been fixed by His Excellency, with the advice of the Executive Council, to be paid by each person to whom a Certificate of Naturalization may be issued, under the provisions of the Act referred to.

2. His Excellency has further directed it to be notified, that any person desirous of obtaining a Certificate of Naturalization, should make application by memorial, in the form hereto annexed, stating in conformity with the 5th section of the Act above-mentioned, the age, profession, trade or other occupation of the memorialist, and the duration of his or her residence in New South Wales, and all other the grounds on which he or she seeks to obtain any of the rights and capacities of a natural born British subject within the Colony.

3. Should the Certificate be granted, if will be necessary for the person obtaining it, to have it enrolled in the Supreme Court, as required by the 7th section of the Act; and within sixty days from the date thereof, to take and subscribe before a Judge of the Supreme Court, the oath prescribed in the 8th clause.

4. For more convenient reference, the clauses of the Act which relate to the proceedings to be taken for obtaining the Certificate, are subjoined to the form of memorial annexed to this notice.

5. Persons resident in the District of Port Phillip, should forward their memorials through his Honor the Superintendent.

By His Excellency's Command,
E. DEAS THOMSON.

**FORM OF MEMORIAL REFER-
RED TO.**

To His Excellency Sir Charles Augustus Fitz Roy, Knight Companion of the Royal Hanoverian Guelphic Order, Captain General and Governor-in-Chief of the Territory of New South Wales and its Dependencies, &c., &c., &c.

1.—The Memorial of
of
Respectfully sheweth,
That your Memorialist is a
native of*

2.—That your Memorialist is
years of age, and
ist

3.—That your Memorialist arrived in the Colony of New South Wales, by the ship in the year and has been resident therein since that date.

4.—That your Memorialist begs to refer your Excellency to the annexed Certificate of Character and of the correctness of the statements herein contained from respectable persons to whom your Memorialist has been known since his arrival in the Colony.

5.—That your Memorialist

and that on these grounds your Memorialist is desirous of availing himself of the privileges granted to aliens by the Act of Council, 11 Victoria, No. 39.

6.—That your Memorialist therefore respectfully requests that your Excellency may be pleased to grant to your Memorialist a Certificate under the provisions of the said Act, conferring upon your Memorialist the privileges of a Native born British Subject, with such restrictions as to your Excellency may seem meet.

And your Petitioners will ever pray.
Signature
Date

Certificate referred to in the 4th paragraph of the above Memorial.

(Alien to become naturalized within the Colony upon obtaining certificate.)

IV. And be it enacted, That upon obtaining the certificate and taking the oath hereinafter prescribed, every Alien now residing in, or who shall hereafter come to reside in, any part of the Colony of New South Wales, with intent to settle therein, shall enjoy all the rights and capacities within the said Colony, which a natural born subject of the United Kingdom of Great Britain and Ireland can enjoy or transmit, except that such Alien shall not be capable of becoming a Member of the Executive or Legislative Council of the said Colony, or of enjoying such other rights and capacities, if any, as shall be specially excepted in and by the certificate to be granted in manner hereinafter mentioned.

(Aliens desirous of being naturalized to present a memorial to the Governor.)

V. And be it enacted, That it shall

* Insert District or Town, and Country.

† Profession, Trade or Calling.

‡ Or Her.

§ Here state the grounds on which the Certificate is desired.

|| Or herself.

be lawful for any such Alien as aforesaid to present to the Governor of the said Colony, for the time being, a memorial stating the age, profession, trade, or other occupation of the memorialist, and the duration of his or her residence in New South Wales, and all other grounds on which he or she seeks to obtain any of the rights and capacities of a natural born British subject, within the said Colony, and praying the said Governor to grant to the memorialist the certificate hereinafter mentioned.

(Memorial to be considered by Governor who may grant a certificate.)

VII. And be it enacted, That every such memorial shall be considered by the said Governor, who shall inquire into the circumstances of each case, and receive all such evidence as shall be offered by affidavit or otherwise, as he may deem necessary or proper for proving the truth of the allegations contained in such memorial; and that the said Governor, if he shall so think fit, may issue a certificate reciting such of the contents of the memorial as he shall consider to be true and material, and granting to the memorialist (upon his or her taking the oath hereinafter prescribed) all the rights and capacities within the said Colony of New South Wales, of a natural born British subject, except the capacity of being a Member of either the Executive or the Legislative Council, and except the rights and capacities (if any) specially except in and by such certificate.

(Certificate to be enrolled.)

VII. And be it enacted, That such certificate shall be enrolled for the safe custody as of record, in the Supreme Court of the said Colony, and may be inspected, and copies thereof taken, under such regulations as a Judge or Judges of the said Supreme Court shall direct.

(Oath to be taken.)

VIII. And be it enacted, That within sixty days from the day of the date of such certificate, every memorialist to whom rights and capacities shall be granted by such certificate, shall take and subscribe the following oath, (that is to say):—"I, A.B., do sincerely promise and swear, that I will be faithful and bear true allegiance to Her Majesty Queen Victoria, and will defend Her to the utmost of my power against all conspiracies and attempts whatever which may be made against Her Person, Crown, or Dignity; and I will do my utmost endeavour to disclose and make known to Her Majesty, Her Heirs and Successors, all treasons and traitorous conspiracies which may be formed against Her and Them; and I do faithfully

promise to maintain, support, and defend to the utmost of my power the succession of the Crown, which succession by an Act, intituled, 'An Act for the further limitation of the Crown, and better securing the rights and liberties of the Subject,' is and stands limited to the Princess Sophia, Electress of Hanover, and the Heirs of Her Body, being Protestants, hereby utterly renouncing and abjuring any obedience or allegiance unto any other person claiming or pretending a right to the Crown of this realm.—So help me God." Which oath shall be taken and subscribed by such memorialist, and shall be duly administered to him or her before any one of the Judges of the Supreme Court of New South Wales; and that the Judge before whom such oath may be administered, shall grant to the memorialist a certificate of his or her having taken and subscribed such oath accordingly; and such certificate shall be signed by the said Judge.

(Certificate.)

IX. And be it enacted, That the several proceedings hereby authorised to be taken for obtaining such certificate as aforesaid, shall be regulated in such manner as the Governor of the said Colony for the time being shall from time to time direct.

(Fees to be fixed by the Governor and Executive Council.)

X. And be it enacted, That the fees payable in respect of the several proceedings hereby authorised, shall be fixed, and regulated by the said Governor with the advice of the Executive Council.

Colonial Secretary's Office,
Sydney, 26th July, 1849.

RENEWAL OF LEASES OF LAND,
UNDER THE REGULATIONS OF
29th MARCH, 1848.

HIS Excellency the Governor has been pleased, with the advice of the Executive Council, to direct, with reference to the 13th paragraph of the Regulations of the 29th March, 1848, respecting the occupation of Crown Lands within the Settled districts, that all applications for the renewal of leases are to be addressed to the Colonial Treasurer, for lands situated in the Sydney or Middle District, instead of to the Colonial Secretary; and for lands at Port Phillip, to the Sub-Treasurer, at Melbourne, instead of to His Honor the Superintendent.

By his Excellency's Command,
E. DEAS THOMSON.

Colonial Secretary's Office,
Sydney, 26th July, 1849.

REGULATIONS RESPECTING THE
SALE OF LAND.

IN consequence of many urgent applications being made, for the purchase of land in particular localities, and of an erroneous impression which appears to be entertained by the public, that they can always be immediately attended to, His Excellency the Governor has been pleased to direct the re-publication, for general information, from the Regulations of 1st March, 1843, of the clause therein, which relates to such applications, namely:—

Applications may be made for land in particular localities.

7th. Persons desirous of obtaining lands in particular localities may make application to have such lands surveyed and brought forward for sale, and their wishes will be complied with as far as circumstances may permit; but much inconvenience to the Government, expense to the Surveyor-General's department, and disappointment to individuals, having been found to result from the Regulations under which parties were led to expect that lands in any part of the Colony within the established Counties, could be surveyed and brought to sale immediately on their applying for them, or within an interval of only a few months, it is to be understood, in future, that the Government does not bind itself to bring forward such lands for sale within any specified period. The applications, in such cases, must be made in the form (A) annexed, and are to be addressed in respect of lands situated in the Middle or Sydney District, to the Surveyor-General at Sydney; and in respect of such as are situated in the Southern or Port Phillip District, to the Senior Surveyor resident at Melbourne.

By His Excellency's Command,
E. DEAS THOMSON.

CRIMINAL SESSIONS.

IT is ordered, that a Criminal Session and General Gaol Delivery of the Supreme Court of New South Wales, for the District of Port Phillip, be holden at the Court House, La Trobe-street, in the town of Melbourne, on Wednesday the fifteenth day of August, now next ensuing, at the hour of ten o'clock in the forenoon, at which all parties concerned are requested to give their attendance.—Dated this twenty-fifth day of July, A.D. 1849.

WILLIAM A. BECKETT,
Resident Judge.

Colonial Secretary's Office,
Sydney, 14th July, 1849.

DISTRICT COUNCILS.

IT having been certified to the Governor, that the vacancies existing in the undermentioned District Councils were not filled up by election on the first Tuesday in the month of May, in accordance with the terms of the Charter of Incorporation, His Excellency directs it to be notified, that in pursuance of the powers vested in him by the Act of the Imperial Parliament, 5th and 6th Victoria, cap. 76, he has been pleased to appoint the following gentlemen to be Councillors for the Districts specified in connexion with their names respectively, viz:—

ROURKE, (PORT PHILLIP).—Messrs John Fitzgerald Leslie Foster, Robert Williams Pohlman, and James Moofe, to hold office until the 1st May, 1852.

GRANT, (PORT PHILLIP).—Messrs Harry Gore and William Timms, to hold office until the 1st May, 1852.

By His Excellency's Command;
E. DEAS THOMSON.

Colonial Secretary's Office,
Sydney, 26th July, 1849.

CROWN LANDS—PORT PHILLIP.

HIS Excellency the Governor has been pleased to appoint

William Nairn Gray, Esquire,
to be Commissioner of Crown Lands for the District of Portland Bay.

By his Excellency's Command,
E. DEAS THOMSON.

Colonial Secretary's Office,
Sydney, 26th July, 1849.

POLICE—PORT PHILLIP.

HIS Excellency the Governor has been pleased to appoint

Foster Fyans, Esquire,
to be Police Magistrate at Geelong.

By his Excellency's Command,
E. DEAS THOMSON.

Colonial Secretary's Office,
Sydney, 26th July, 1849.

HIS Excellency the Governor has been pleased to appoint

John Sullivan, Esquire, M.D.,
to be Colonial Surgeon at Melbourne, Port Phillip, in the room of Patrick Cussen, Esquire, deceased.

By his Excellency's Command,
E. DEAS THOMSON.

Colonial Secretary's Office,
Sydney, 25th July, 1849.

PETTY SESSIONS, PORT PHILLIP.

HIS Excellency the Governor has
been pleased to appoint

Mr. Robert Ewing,

to be Clerk of Petty Sessions, Flooding
Creek.

By his Excellency's Command,
E. DEAS THOMSON.

Colonial Secretary's Office,
Sydney, 29th June, 1849.

INSPECTOR OF DISTILLERIES—
PORT PHILLIP.

HIS Excellency the Governor has
been pleased to appoint

Mr. John M'Cord, Chief Constable at
Kilmore, in the District of Port Phil-
lip,

to be an Inspector of Distilleries.

By his Excellency's Command,
E. DEAS THOMSON.

Colonial Secretary's Office,
Sydney, 19th July, 1849.

POLICE.—PORT PHILLIP.

HIS Excellency the Governor has
been pleased to appoint

Mr. SAMUEL WINDREDGE,

to be Chief Constable at Mount Mac-
don, in the District of Port Phillip.

By his Excellency's Command,
E. DEAS THOMSON.

Colonial Secretary's Office,
Sydney, 19th July, 1849.

PETTY SESSIONS.—PORT
PHILLIP.

HIS Excellency the Governor has
been pleased to appoint

Mr. FRANCIS SEYMOUR INGRAM,

to be Clerk of Petty Sessions at Pear-
son's Station, on the main road Port
Phillip to Adelaide.

By his Excellency's Command,
E. DEAS THOMSON.

Colonial Secretary's Office,
Sydney, 14th July, 1849.

POLICE.—PORT PHILLIP.

HIS Excellency the Governor has
been pleased to appoint

Mr. WILLIAM BRACK

to be Chief Constable at Broken
River.

By His Excellency's Command,
E. DEAS THOMSON.

Colonial Secretary's Office,
Sydney, 16th July, 1849.

DISTRICT COUNCILS.

HIS Excellency the Governor has
been pleased to appoint

ROBERT CULBERTSON HOPE, of Geelong,
Esquire,

to be Warden of the District Council of
Grant, in the room of Mr W. C. Haines,
resigned.

By His Excellency's Command,
E. DEAS THOMSON.

Colonial Secretary's Office,
Sydney, 19th July, 1849.

LEGISLATIVE COUNCIL.

HIS Excellency the Governor directs
it to be notified, for general
information, that a Writ has been re-
turned to his Excellency, certifying the
return of

HENRY MOOR, Esquire,

to serve as Member of the Legislative
Council for the Electoral District of
Port Phillip, during the continuance of
the present Council, in the room of
James Frederick Palmer, Esquire, re-
signed.

By his Excellency's Command,
E. DEAS THOMSON.

Colonial Secretary's Office,
Sydney, 19th July, 1849.

PORT PHILLIP ORPHAN IMMI-
GRATION COMMITTEE AND
BOARD OF GUARDIANS.

HIS Excellency the Governor has
been pleased to appoint

EDMUND WESTBY, Esquire,

to be a member of the Port Phillip
Orphan Immigration Committee and
Board of Guardians, in the room of
Edward Curt, Esq., who has resigned.

By his Excellency's Command,
E. DEAS THOMSON.

Colonial Secretary's Office,
Sydney, 19th July, 1849.

POLICE.—PORT PHILLIP.

HIS Excellency the Governor has
been pleased to appoint

Mr. JOHN M'CORD,

to be Chief Constable at Kilmore, in
the District of Port Phillip.

By his Excellency's Command,
E. DEAS THOMSON.

No 7. Post Office, Melbourne,
31st July, 1849.

LIST of Letters lying in this office unclaimed, accumulated since the publication of the last list.

NOTE.—Parties applying at the Post Office for advertised letters, are requested to state particularly the No. and date of the List in which they may have observed the names, because such reference will materially facilitate delivery.

A.

Abett, Mrs	Anderson, G
Adams, Richard	Anderson, G P
Abbott, Edward	Aplin, Joo
Aitken, David	Aplin, Messrs
Aitken, J M K	Arnot, Joseph
Aitken, W	Archibald, Chas
Aikman, Edward	Archdale, G
Azislow, Wm	Archdall, S
Alander, R	Arabic, Geo
Allen, Thos	Armstrong & Ball
Allender, Joo	Arkininstall, Thos
Alexander, Jane	Art, Robert
Allan & Cussen, Messrs	Ashton, Miss
Amis, Mrs	Ashworth, Joo
Amos, J	Ashton, Geo
Anderson, Thos	Atchison, S
Anderson, F W 2	Attarasis, Mr
Annesley, Thos	Atkinson, Wm
Anderson, Joo	Axford, Shrow
Anderson, Francis	Aylmer, Mrs
Anderson, Hugh	

B.

Bailey, Jas	Black, Joo
Bailey, Miss Sarah	Black, Jas
Bailey, Joo 2	Blackwell, Joo
Bailey, Thos	Blake, P
Baker, Jos	Black, Sally
Baker, Louis	Black, G
Baker, Richard	Blake, P
Baker, John 2	Bloomfield, Wm
Baker, Henry 2	Blundell, M P
Baker, Phillip	Braine, J H
Hall, H Capt 2	Buttingham, E W
Baldwin, Miss	Bresnahan, D
Balfour, David	Brett, Jas
Ballogall, Wm	Brearley, S 2
Baley, Thos	Brenham, Jas
Ball, Mrs Joo	Brennam, Mrs
Baldwin, Mr P C	Brine, R A 2
Bamblett, W	Briarly, R
Banks, J F	Briggs, R
Bankin, Joo	Browne, Jas
Barber, Joo	Browne, Wm 2
Barber, B	Bower, P
Barker, Wm	Brown, Mrs
Barr, M	Brown, D 2
Bassam, Mr	Browke, Joo 2
Basley, Thos	Brodie, Chas C C
Bassett, Mr E 2	Brown, W H
Bateman, Edwin	Broom, D
Batto, Joo	Browned, Wm 2
Bauder, T H	Bromley, Wm 2
Baroden, W 2	Bryant, Rich
Bauldin, Jas	Bransgrove, Geo
Buxton,	Buntine, H
Baxter, B	Hourke, J
Bayorn, D	Bostock, Joo
Beaton, D	Bosley, Thos
Beale, Mrs A	Bowen, C J
Beadle, Mrs J F	Bowerman, T
Benstead, Joo	Bowles, Miss C
Benson, R R	Bowers, J
Bennett, W B 2	Bowen, Chas
Bentley, Joo	Buckley, J
Berry, W R 2	Buchanan, J A
Bergan, P	Buckner, E T
Bertram, D	Bull, Wm
Betts, Thos	Burns, Geo
Betts, Alfred	Butcher, Alexander 2
Beswicke, Wm	Butler, J P

Beveridge, Andrew
Billing, Thos
Binns, Andrew
Binstead, Wm
Biggan, Mr
Bisphand, D
Blake, Patrick
Black, Chas

Butler, Joo
Burford, Mrs
Byatt, Joo
Bute, Jas 2
Bowie, R
Burrows, Mr
Butz, Carl

C.

Cadmar, F
Cain, Joo
Cairne, Joo
Callow, Joo
Callahan, Jas
Callahan, Jeremiah
Cameron, J
Cameron, D
Campbell, W
Campbell, M Anne 2
Cameron, Thos 2
Cameron, Thos 2
Carrell, Mary
Carroll, M
Carroll, Chas
Carpenter, W D 2
Carter, J
Cartnett, M Jane
Cariss, Jas
Cavanagh, Garrett
Chamberlaine, C
Chapman, J
Chamblyn, Thos
Chapman, H W
Cherry, Geo
Chessells, Geo 3
Christien, Edward
Clapham, Thos
Clark, Mr
Clark, Geo
Clark, Robt
Clark, W 2
Clark, Thos 2
Clark, W J

D.

Daniel, John
Daney, Wm
Daniels, F
Danby, Mr
Darcy, Mr
Darby, Geo
Day, Mrs
Davy, Joseph
Dawson, W T
Davis, Wm Mrs
Davidson, A
Davis, P
Dalton, Rd
Dallux, Mr W
Dallimore, Mrs
Dawson, Wm 4
Dennis, A G 2
Desanclos, J
Delaney, Wm
Dendy, Hy
Develing, Jas
Denebay, Patk
Des, Joo
Dick, Geo
Dixon, J
Dalton, Mr

E.

Edgar, S
Earl, J
Edwards, C
Edwards, J
Edmonston, Geo
Edwards, T
Eagle, Mrs
Edwards, G
Eccles, H
Egan, & Leahy
Ellis, Geo

Coates, Thos
Cockron, Mr Thos
Codrington, G
Cocking, Joseph
Coathorpe, O 2
Cole, G A
Collins, Joo 2
Coldham, Messrs
Cole, Mrs
Cogriff, M
Comar, Owen
Cook, T F
Chisholm, Mrs
Capo, Jas 2
Corcoran, Joo
Coppock, J
Cochrane, M
Commisford, Wm
Corm, W G
Cornish, E
Corbett, Edward
Coutts, Geo
Cowper, C
Cowell, A J
Crawford, Jas
Crawford, A
Crocker, Geo
Cran, Joo
Crothy, Jane
Caruther, Thos
Crowley, F
Cullen, E H
Cussck, Roger

Dillon, Mr
Dixon, Thos
Downing, Peter
Donnelly, Joo
Douglas, Jas
Douglas, C
Douglas, F
Dowling, Joseph
Dowling, Thos
Donohue, Thos
Doe, O'Hennessey
Dorking, Patk
Douglass, Wm 2
Donald, J B
Doyle, Joo
Dodgson, T W 2
Drayton, Jas
Draw, Miss
Drever, Robt
Duff, Wm
Duncan, Joo
Duncan, Mr
Duncan, Alex
Duff, Mr
Dyer, Wm

Elkins, C E
Ellis, Wm
Evans, Wm
Evans, Josh
Evans, Thos
Evans, Rowland
Everest, Hy
Evans, Sarah
Evans, Geo
Ewing, J

- F.
- Fawcett, S
Fanning, S 2
Fayne, Jno
Fairburn, F
Farrell, Mr
Fairbank, Miss
Ferguson, Alex
Felan, Jas
Fitzpatrick, E
Fitzgerald, Margt
Fisher, Jno
Fite, Alex
Fitzgerald, J
Forlong, Wm 2
- Forsythe, Gideon
Ford, Lawrence
Foot, Wm
Falkiner, J E
Forsythe, Dr
Forlong, Mrs
Forsythe, R
Frear, Joseph
Frost, J
French, J W 2
Freeman, Eliza
Fray, Saml
Fryatt, Jno
Furphy, Saml
- G.
- Gardiner, Mr
Galloway, Jno
Gall, Mrs
Gardner, Mr
Geary, E H
Gemmill, Jno
Germond, C S
Gibbons, T A
Gibson, Esq
Gillud, Alex
Giltroy, Chas
Gil, Geo
Glaister, G
Gleed, Eliza
Gorbell, Chas Regd
Gore, Ms
Goodman, G W
Gosling, T C
Collagar, Mr
Goodon, Jas
Gren, Mrs
- Greeves, H J
Gren, R F
Greeves, Geo
Griffin, S A
Greenwell, H N
Greenwood, Mrs
Griffiths, Mrs
Grave, W G
Grove, M A
Grierson, Esq
Gray, Mr
Griffin, J
Grund, J G
Guhelms, Mr
Gilbert G
Guthrie, Jas
Guest, Edwd
Gummell, Dr
Guest, Jno
Gunning, A J
- H.
- Hays, Mrs
Hays, Sarah
Hardie, D & H
Hall, Victor 2
Hancox, N
Harman, A
Hannab, Thos
Hallet, A
Haind, S H
Hardie, Wm
Hayman, Jno
Hawkin, Hy
Hall, Alfred
Hays, Wm
Hams, Jno
Hares, Jno
Hawdon, Jno
Hamilton, Jas
Hall, Jas
Hinchey, Wm
Hillag, Wlragt
Hancock, Mrs
Hazelwood, J.
Hamilton, Mr
Harrison, Mat.
Harrison, C
Harrison, J Y
Haynes, Wm
Harker, Geo
Hagley, Jno
Haydon, Edward
Hatcher, Jno
Hall, Mr
Harker, Geo
Hill, Hy
Hefferman, Mr
- Headland, C
Hegne, F
Heath, C
Hewlett, Jno
Headland, Geo
Hewer, Geo
Healey, Daniel
Hennessy, P
Hewish, Jas
Higgins, J
Hibbard, Alf
Hill, Joseph
Hilman, E
Hiphurn, R
Heskisson, S
Hobbs, Mis
Holding, Jno
Hobbins, Wm
Howard, Oswald
Holling, Geo
Horsfall, A 2
Holding, Jas
Hodson, B
Hore, Jno
Holland, Jno
Hunford, Mr
Hunter, J
Hume, J
Humphrey, W M
Hunter, Alex
Hunter, T
Hurt, Chas 2
Hutton, J
Hunter, J
Hurley, Patrick
Hunt, Chas
- I. & J.
- Jackson, Wm
Jackson, Samuel
Jackson, Mr.
- Jenkissee, St
Jones, Wm
Johnson, Mr
- Jarvis, J
Jalland, Chas
James, Mr
Jupp, Jno
Jenkins, N
Jenkinson, H C
- Keach, Chas
Keach, Fras
Keddy, Jno 2
Kerr, Benj
Keith, Wm
Kennedy, Alex
Kelly, Pat
Kell, Jas
Kennedy Edward
Keys, Mr
Kellett, W A
Kelley, N
Keveren, Jas
- Jourdon, Mrs
Jones, Hy
Johnson, Hy
Johnson, Mr.
Johnson, Jno
- K.
- Kessell, Robt
King, Jno
Kirkwood, Jas
Kingston, Rov
Kimler, Jas
Kilpatrick, A
Kidd, Mr 2
King, Jas
King, Jno 2
King, M A Miss
Korringham, J
Kinger, D Fred
- L.
- Lamb, Thos
Laing, Mr
Lancaster, Wm
Lindley, Jas 2
Lane, Jno 2
Laing, Wm
Langley, Chas
Lane, Wm
Lang, Alex
Lanagan, A
Lane, M
Larler, Wm
Laidgraves, Jas
Lanagan, P
Luscelles, A W H 2
Lavers, Jas
Larrit, R
Lawrence, Jno
Lawson, Thos
Lawson, Geo.
- Lawler, Jas
Lindsey, M
Lindsey, Thos
Leitch, Alex
Lindsey, T A
Linn-y, J S
Lee, Jno
Lenard, Jno
Lewis, Mr
Lewis, Chas
Leach, S A
Leaver, Mr
Logic, Wm
Lowrie, Geo
Lindsay, Stephen
Lockie, H
Love, Thomas
Longman, H H 2
Lynch, P
- M.
- Manchester, Edward
Mason, R
Macbie, G
Martin, Isaac
Marshall, Jas
Maxwell, A
Madder, Jno
Malchcolm, D
Mear, R
Martin, Hy
Mason, F
Maghannay, P
May, J
Male, Simeon
Milon, Jno
Marrington, Thos
Martin, Jno
Martin, Thos
Martin, Wm 2
Machell, Jno
Mason, Chas
Mansfield, Jno
Morrison, J
Miller, Hy
Milne, Robert
Michie, Mrs
Milloy, Jno 2
Milne, H
Miller, Robt 2
Mills, J
Mitchell, Jas
Miller, Jno 2
- Mielman, T W
Mills, Mr
Millar, J
Millard, Wm
Michell, J B
Morgan, Edward
Monteith, Hy
Muult, Wm
Mount, Edward
Morris, W
Moorlands, Jas
Norby, Thos
Mossman, Mrs
Mossman, C S
Moore, John
Morey, J
Morrison, Miss
Moore, S W
Morris, Jane
Monteith
Morley, Daniel
Moissey, Mrs
Morgan, Wm
Murphy, Jno 2
Murphy, Jas
Murphy, M
Mullinagh, W A
Murty, Edward
Murray, Ann
Myris, Jno
Myers, Ellen
Musgrave, Jno
- Mc.
- McArthur, Jno 2
McLachlan, Capt 2
McBean, Donald
McArthur, R
- McLean, N
McLaren, Jas
McKerthur, Jas
McKee, Robert

M'Crac, D
 M'Cafferty, T
 M'Conchy, G
 M'Cartney, Jas
 M'Carthy, Bridget
 M'Beard, Wm
 M'Ewin, Jno
 M'Donald, Wm
 M'Dougall, Miss
 M'Donald, Ewen
 M'Dougall, R M (Reg)
 M'Donell, M
 M'Dowell, Jno, MD
 M'Donald, A
 M'Intyre, D
 M'Intyre, Thos
 M'Gregor, John, MD
 M'Gugart, Thos
 M'Ginn, P
 M'Gregor, J
 M'Gregor, Miss
 M'Entire, Bridget
 M'Leod, D J 2
 M'Leod, R
 M'Lean, N, W 3

N. B, Esq
 Nattan, A
 Nash, T
 Newberry, Wm.
 Newman, A
 Newman, D
 Newton, Edw
 Nelson, Horatio

O'Brien, Ellen (Reg)
 O'Brian, P 2
 O'Conner, Mr
 O'Hara, Wm

Parrot, Mrs
 Patullo, D
 Palgrave, W
 Page, M
 Paterson, MD
 Pain, Miss
 Patterson, T
 Parsley, R
 Palmer, R
 Parker, H
 Palmer, Joseph
 Page, Edward 2
 Pegler, Joseph
 Parton, J
 Pask, Jno
 Parsons, Edward
 Parton, P
 Pascoe, Peter
 Pain, J, B
 Fert, E
 Peers, J S 3
 Pender, Wm
 Price, J
 Perry, Wm
 Pearson, Hy 3

Quarles, Vere

Rae, J R 2
 Ray, John
 Ralph, S
 Rand, Robt
 Rawson, S
 Randall, W H
 Rankin, N
 Reed, Chas
 Reardon, P
 Rennie, H

M'Kinsey, Jno
 M'Kineas, Jno
 M'Kenzie, Capt
 M'Kee, Itt
 M'Kenzie, Capt
 M'Kellop, Peter
 M'Kinley, J 2
 M'Kenzie, R
 M'Namara, M 2
 M'Kenzie, Alex
 M'Kenzie, Francis
 M'Rae, Davie
 M'Rae, D 2
 Mackie, D
 M'Namara, Jno
 M'Namara, Jno
 M'Pherson, Jas
 M'Pherson, E
 M'Pherson, Wm
 M'Nay, Jas
 M'Pherson, Miss
 M'Nab, Jno
 M'Rae & McLean
 M'Miler, Wm
 M'Graw, Jas

N.

Neal, M Anne
 Nichol, Geo
 Nicholson, Jno
 Nicol, Gilbert
 Nickless, C
 Norris, Thos
 Norris, Mrs
 Norton, Jno 2

O.

Osborne, Wm 2
 Osborne, H
 Osmond, Chas
 Olives, Jno

P.

Prendergast, Jno
 Perks, Jos
 Perry, Richard
 Phillips & Robertson
 Pickett, Mrs
 Pilley, Henry
 Pirnvorn, S
 Pinkerton, J
 Pine, Geo
 Pickin, Jos
 Phillip, P
 Pike, John
 Pitt, I. B
 Pollock, Josh 2
 Power, Wm, M D
 Plummage, Henry
 Plater, Wm
 Prati, Wm
 Pryor, Mr
 Pyner, Thos
 Fyke, T & H
 Furton, Arthur
 Pullar, M E
 Pullin, Ambrose

Q.

Quirkin, Henry

R.

Robinson, G
 Robinson, R 2
 Ross, A
 Rogers, R
 Rowe, Mr
 Roberts, J
 Rotchford, Mrs
 Ronaldson, Wm
 Rodger, John
 Rowan, S H

Reely, Jas
 Ruilet, Rev.
 Richmond, Mr
 Ricard, Mrs 2
 Richmond, Mrs
 Ridde, Wm
 Rice, Jas
 Rigg, John 2
 Ridd, Jas
 Rishworth, Mrs
 Reid, Robert 2
 Redfern & Alexander
 Reardon, P
 Rooney, P
 Ross, T O, Esq
 Roche, Jas

Sturt, E
 Slaning, O
 Simpson, Geo
 Simmer, Thos
 Smith, W
 Sykes, Wm
 Sutherland, Jane
 Scale, Richard
 Steele, R
 Sayars, Maria
 Siggers, J J
 Somerville, Geo
 Spiller, Wm.
 Shaw, Thos
 Stuctaylor, P, jun
 Stewart, John 2
 Sheard, D
 Sanders, J
 Simpson, J
 Silience, Geo
 Scamell, F
 Sherrat, John
 Simpson, Mrs
 Solomon, J
 Staughton, S 4
 Smith, T H
 Stokes, Mr 2
 Salmon, Helen
 Sultan, Mr
 Shuitor, Joseph
 Smith, Geo 2
 Spalding, T
 Sivan, Jas
 Smith, Edward
 Sherroff, R J
 Sheahand, D.
 Stewart, Dr
 Synnot, Geo 2
 Scot, Mrs
 Shirrif, Miss E
 Sutherland, D
 Stoker, Robt
 Shepperd, S

Taylor, R 3
 Taylor, Geo
 Taylor, Mr
 Taylor, Jas
 Torrington, S
 Trooy, Wm
 Trague, Edw
 Thompson, W
 Thomson, Jas 5
 Thomson, Tho
 Thompson, Mrs Ann
 Thomas, Thos
 Thomas, J & F
 Thomson, G
 Thompson, Hy
 Thomson & Busun
 Thomson, N & D
 Thomson, A B
 Thornley, Thos
 Thomas, Chas

Robertson, John 2
 Rogers, James
 Robinson, John
 Rogerson, T
 Rolls, J T
 Ross, C H
 Robertson, J C
 Rose, J
 Roch, Jas
 Rogerson, J
 Rule, Jas 2
 Russell, H S C 2
 Russell, Samuel
 Ryan, A
 Ryan, Jno
 Ryan, Ellen

S.

Stuckey, J
 Smith, Ann
 Sage, J E
 Symonds, Mr
 Scott, Mrs
 Stanbridge, W E
 Scott, Chas
 Sockdale and Ordix
 Snear, Jas
 Smith, H R
 Sullivan, E
 Sutton, R
 Sharp, Wm
 Sinclair, G
 Smith, Fredk
 Stanley, S
 Steele, J
 Stockdale, Thos
 Sheen, Mr
 Suggate, H E
 Solomon, J
 Simmons, J
 Smythe, F G
 Stow, Jno
 Suver, J
 Songster, Mr.
 Smith, Arthur
 Sommerville, J
 Smygison, Wm
 Smith, J G 2
 Sinclair, H M
 Shore, M E
 Schlemuger, R
 Sullivan, Wm
 Sherry, R
 Stewart, J D
 Sullivan, D
 Stone, F.
 Shepherd and Ardley
 Stoddart, R.
 Squires, T.
 Saxon, Wm

T.

Teegood & Breman
 Tout, Jno
 Tennant, B R
 Tomlinson, Geo
 Towell, J D
 Town, Edw
 Trevelt, B
 Trebebeck, Jno 2
 Trotman, Wm
 Tracey, Jno
 Trenham, Jno
 Treyner, Jno.
 Turvey, S W
 Tunks, Jno
 Trumock, Jas
 Tugwood, T S
 Trite, R
 Turner, Edward.
 Turner Samuel 2
 Turner, Geo

Truckley, Mrs
Tillet, C

U. & V.

Ulmor, John
Upton, John
Urquhart, George

W.

Watson, J. N.
Wallace, P.
Walters, James
Ward, James
Walker, Mrs.
Watson, E.
Warne, S. H. 2
Walker, Alix
Walker, W. C.
Walker, Agnes
Warner, W. 2
Wallington, James
Ward, Phillip
Walls, S.
Waddle, John
Wallace, John
Waise, John
Warren, George
Warman, J.
Walton, Thomas
Wakefield, Anne
Watson, Mrs.
Wedge, Chas. jun. 7
West T. 2
Webster, T.
Wedge, R.
West, A.
Wedge, John
Wearing, Mrs.
Wetherston, Mrs.
Webster, F.
Weller, B.
Weekly, Mrs.
West, Sarah
Weede, R. W.
Wentworth, C. & D. S.
Webster, J. H.
Wedge, Mr.

Y.

Yeoman, Jas
Young, Geo

Henry D. Kemp,

Chief Postmaster.

LIST of Letters detained at this Office for Sea Postage, under the Act of the Governor and Council 2 Victoria, No. 17, and to be paid before the Letters can be forwarded.

Appleton, Mrs Adelaide
Borges, Mrs Thos Adelaide
Boden, Wm Launceston
Brougham, Mrs Dublin
Byres, Capt Adelaide
Comptroller Gen. Convicts Hobartton
Crooks, David Hobartton
Clark, P Launceston
Diggins, Jas Scotland
Emmett, H J Circular Head, V D Land
Howes, Mr Launceston
Dareh, Miss Hobartton
Farnfield, Mrs E Hobartton
Howard, Christopher Hobartton
Hanson, S Adelaide
Hawkins, S Hobartton
King, Jas, Perth V.D.L.
Montgomery, R Adelaide
Marks, Jas Hobartton
Stacey, Wm Hobartton
Smeathman, Charles Launceston
Sproat, Dr John Launceston

Stewart P. Hobartton
Tanner, H Adelaide
Wright, Mrs Sarah Adelaide
Wright, Mrs Sarah Lincolnshire
Wolf, Mrs J Cork
Yaldwin, Wm London

Henry D. Kemp,
Chief Postmaster.

Colonial Secretary's Office,
Sydney, 28th July, 1849.

CROWN LANDS BEYOND THE SETTLED DISTRICTS.

MEASUREMENT AND SUBDIVISION OF RUNS.

HIS Excellency the Governor, with the advice of the Executive Council, directs it to be notified that, in accordance with instructions to that effect received from the Right Honourable the Secretary of State, the expense of the surveys requisite in order to obtain descriptions of the boundaries of Runs for insertion in the Leases thereof, which will be granted by the Governor under the provisions of Her Majesty's Order in Council, of the 9th March, 1847, will be charged upon the applicants for the same.

2. The charge made for the Surveys of the boundaries of Runs, will be at an uniform average rate of Two pounds for every mile of linear measurement.

3. A computation will be made of the expense of measuring the boundaries of each Run, according to the description furnished by the Applicant, and the party entitled to claim the lease will be informed of the amount, with a view to the same being paid into the Treasury, which must be done before any order can be given for the Survey. If the payment be delayed for more than three months after notice has been given of the amount, the party will be required to pay any additional expense to which the Government may, in consequence, be subjected.

4. Persons, whose claims to leases under the 11th section of chapter II. of the Order in Council, have been admitted, will be allowed, previously to the issue of the Leases, to subdivide their runs into portions of not less extent than will be sufficient for the maintenance of four thousand sheep, or their equivalent in cattle, and to obtain separate leases for the same, subject to the following conditions:—

(1.) The measurement of the boundary lines shall be made under the direction of the Officers of the Survey Department.

(2.) The Government will reserve to itself the right, in every case, of modifying the boundaries proposed for the subdivision of the Runs, so far as may

be necessary to render them conformable to the under-stated rules; and the persons employed in the survey and measurement thereof, will be instructed to adjust and describe the boundaries accordingly.

(3.) Subject to such deviations as the general features of the country—the adoption of natural boundaries, and the share of the Run to be divided may require, every subdivision of a Run must be in a compact block of rectangular form, in which the external lines shall run east and west and north and south.

(4.) The subdivisions must be so made as to secure to each of the reduced Runs a fair and adequate share of the water requisite for the beneficial use of the pasturage.

5. Any person desirous of availing himself of this regulation, must make application to his Honor the Superintendent, at Melbourne; or the Chief Commissioner of Crown Lands in Sydney, describing, in general terms, the manner in which he wishes his Run to be subdivided. On receiving such application, a computation will be made of the probable expense of measuring the boundaries of the several Runs, for which separate leases are desired, and the applicant will be required to pay the amount into the Colonial Treasury before the survey is ordered.

By his Excellency's Command
E. DEAS THOMSON.

PUBLIC NOTICE.

Superintendent's Office,
Melbourne, 20th July, 1849.

THE Licensees of Crown Lands in the Unsettled and Intermediate portions of the Port Phillip District, are hereby requested to send in to the respective Crown Commissioners, Returns of Live Stock on their Stations, on the 1st July, 1849, as their licenses for the current year cannot be issued until such returns shall have been made.

C. J. LA TROBE.

Superintendent's Office,
Melbourne, 18th July, 1849.

NOTICE is hereby given, that the Leases of Crown Lands situated in Gipps Land, being the sections advertised for sale at Alberton, in the Notice dated 28th May, 1849, under the Regulations of 29th March, 1848, but which were not put up, will now be offered at Auction, at the Police Office, Alberton, on Wednesday the 22nd day of August next.

By His Excellency's command
C. J. LA TROBE.

Colonial Secretary's Office,
Sydney, 25th July, 1849.

REWARD.

WHEREAS it has been represented to the Government, that Matthew Clarke, a runaway prisoner of the Crown from Van Diemen's Land, who was taken off one of the Percy Islands and brought on to Sydney, in the schooner "Coquette," effected his escape from that vessel, on her arrival in this Harbour, on the 6th instant, His Excellency the Governor, directs the republication of the following extract from a notice of Absconders in the Hobart Town Gazette, of the 27th February last, offering a reward for the apprehension of the above individual.

By His Excellency's Command,
E. DEAS THOMSON.

CONVICT DEPARTMENT.

Registrar's Office,
27th February, 1849.

Absconder from the Marine Department, Hobart Town, on the 20th inst., and is supposed to have escaped from the Colouy, in the cutter "Psyche," belonging to the Lord Bishop of Tasmania.

16,362. Matthew Clarke, per 'Marion' 2; tried at Central Criminal Court, 3rd February, 1845; 10 years; sailor; 5 feet 1½; age, 41, comp., fair; hair, brown; eyes, hazel; native place, Arundel; flag and anchor on inside of left arm. Reward £2, or such lesser sum as may be determined upon by the Convicting Magistrate.

Colonial Secretary's Office,
Sydney, 16th July, 1849.

INSPECTOR OF DISTILLERIES. PORT PHILLIP.

HIS Excellency the Governor has been pleased to appoint

MR. WILLIAM BRACK, Chief Constable at the Broken River, District of Port Phillip,

to be an Inspector of Distilleries.

By his Excellency's Command,
E. DEAS THOMSON.

COOKHOUSE, &c., GAOL, MELBOURNE.

TENDERS will be received until noon of Saturday, 25th August, for the erection of a stone Cookhouse, Washhouse and Store, at the Gaol, Melbourne.

The Tenders to be sealed endorsed "Tender for Cookhouse," and deposited

in the box marked "Tenders for Works and Stores" at the western entrance to the Government Offices.

The plans and specification may be seen, and all necessary information obtained at the undermentioned office.

The Government will not necessarily accept the lowest tender.

By order of
His Honor the Superintendent,
HENRY GINN,
Clerk of Works.

Public Works Office,
Melbourne, 7th August, 1849.

CUSTOM HOUSE, PORTLAND.

TENDERS will be received until noon of Saturday, the 1st September, for the erection of a Custom House, at Portland.

Tenders to be endorsed "Tender for Custom House, Portland," enclosed under cover to His Honor the Superintendent, or deposited in the box marked "Tenders for Works and Stores," at the western entrance to the Government Offices, Melbourne.

Specification and Plans may be seen and all necessary information obtained, either at the undermentioned office, or at the Police Office, Portland.

The Government will not necessarily accept the lowest tender.

By order of His Honor,
The Superintendent,
HENRY GINN,
Clerk of Works.

Public Works Office,
Melbourne, 7th Aug., 1849.

TIMBER BRIDGE

TENDERS will be received until noon of Saturday, the 25th instant, from parties willing to contract for the erection of a Timber Bridge over the Campaspe River, on the Loddon road.

Tenders to be endorsed "Tender for Campaspe Bridge," and forwarded by post, directed to "His Honor the Superintendent," or deposited in the box marked "Tenders for Works and Stores," at the western entrance of the Government Offices, Melbourne.

Plan and specification can be seen at the Post Office, Campaspe River, and the undermentioned office.

The Government will not necessarily accept the lowest tender.

By order of
His Honor the Superintendent,
DAVID LENNOX,
Superintendent of Bridges.

Bridge Office,
Melbourne, 7th August, 1849.

TIMBER BRIDGE.

TENDERS will be received until noon of Saturday the 11th August next, from parties willing to contract for the erection of a timber bridge over "Mount Emu Creek," on the Road from Geelong to Portland and Adelaide.

Tenders to be endorsed "Tender for Bridge over Mount Emu Creek," and deposited in the box marked "Tenders for Works and Stores," at the western entrance of the Government Offices.

Plan and specification can be seen, and every information obtained at the undermentioned office.

The Government will not necessarily accept the lowest tender.

By order of
His Honor the Superintendent.

DAVID LENNOX,

Superintendent of Bridges.

Bridge Office,
Melbourne, 31st July, 1849.

WILLIAMS TOWN JETTY.

TENDERS will be received until noon of Saturday, the 11th August, from parties willing to contract for further extending the Jetty at Williams Town, with stone.

Tenders to be endorsed "Tender for Williams Town Jetty," and deposited in the box marked "Tenders for Works and Stores," at the western entrance of the Government Offices.

Plan and specification can be seen at the Harbour Master's Office, Williams Town, and at the undermentioned office.

The government will not necessarily accept the lowest tender.

By order of
His Honor the Superintendent,

DAVID LENNOX,

Superintendent of Bridges.

Bridge Office,
Melbourne, 31st July, 1849.

TENDERS REQUIRED.

TENDERS will be received until noon of Saturday, the 11th August, next, from parties willing to contract for repairing a portion of the approaches to the Corio Bay Jetty.

Tenders to be endorsed, "Tender for Repairing Approaches to Corio Jetty," and forwarded by post, directed to "His Honor the Superintendent Melbourne," or, they may be deposited in the box marked "Tenders for Works and Stores" at the western entrance of the Government Offices, Melbourne.

Plan and Specification can be seen at

the Police Office, Geelong, and the undermentioned office.

The Government will not necessarily accept the lowest tender.

By order of His Honor the Superintendent,

DAVID LENNOX,

Superintendent of Bridges.

Bridge Office,
Melbourne, 24th July, 1849.

BROKEN METAL.

TENDERS will be received, until Noon of Saturday, the 16th inst., from parties willing to contract for a supply of Broken Metal, for the approaches to the Queen's Wharf, Melbourne.

Tenders to be endorsed "Tender for Broken Metal," and deposited in the box marked "Tenders for Works and Stores," at the Western entrance of the Government Offices.

Specification can be seen at the undermentioned Office.

By order of

His Honor the Superintendent,

DAVID LENNOX,

Supt. of Bridges.

Bridge Office, Melbourne,
7th August, 1848.

**WATCH-HOUSE, PORTLAND.—
ENCLOSING WALL.**

TENDERS will be received until 12 o'clock noon of Saturday, the 18th of August next, for an "Enclosing wall to the Watch-house" at Portland.

Tenders to be sealed endorsed "Tenders for enclosing wall for watch-house at Portland," and enclosed under cover to His Honor the Superintendent, or deposited in the box marked "Tenders for Works and Stores," at the western entrance of the Government Offices.

Specification may be seen, and all necessary information obtained either at the undermentioned office or at the Police-office, Portland.

Government will not necessarily accept the lowest tender.

By order of His Honor the Superintendent.

HENRY GINN,

Clerk of Works.

Public Works Office,
Melbourne, 23rd July, 1849.

**IMMIGRATION BARRACKS,
GEELOG.**

TENDERS will be received, until Noon of Saturday, the 11th of August, from persons willing to contract

for the erection of a "brick Barrack Building," at Geelong.

Tenders to be deposited in the box marked "Tenders for Works and Stores," at the west entrance of the Government Offices, or they may be sent, under cover, to His Honor the Superintendent.

All Tenders to be endorsed "Tender for Immigrant Barrack Geelong."

Plan and Specification can be seen, and all information obtained, at the undermentioned Office, or at the Police Office, Geelong, and from the Overseer of Works, (Mr. W. Akenhurst,) stationed at Geelong.

The Government will not necessarily accept the lowest Tender.

By order of

His Honor the Superintendent.

HENRY GINN,

Clerk of Works.

Public Works Office,
Melbourne, July 24, 1849.

**COURT OF REQUESTS.—CHEP-
STOWE.**

NOTICE is hereby given that a Court of Requests, for the recovery of small Debts, under the provisions of the Act of the Governor and Council, 10th Vic., No. 10, will be held at the Court House, Chepstowe, upon the 1st day of October next.

All plaints must be filed with the Registrar ten clear days before the sitting of the Court.

Defences or set-offs must be filed two clear days before the Court day.

By order of the Justices,

EDWARD C. DUNN,

Registrar.

Police Office,
Chepstowe,
July 20th, 1849.

Colonial Secretary's Office,
Sydney, 12th Dec., 1848.

FRANCIS MORRISH.

ENQUIRY having been made from England respecting Francis Morrish, who emigrated to New South Wales in the year 1839, any person who can give information respecting him is requested to communicate the same to this Office.

By his Excellency's command,
E. DEAS THOMSON,

Superintendent's Office,
Melbourne, 20th February, 1849

EDWARD WRIGHT.

INFORMATION is requested at the Superintendent's Office, respecting the present abode and position of Edward Wright, who arrived at Port Phillip in the ship "Thomas Arbathnot," on the 4th May 1847.

ABSTRACT of the REVENUE of the DISTRICT of PORT PHILLIP, in the Colony of New South Wales, in the Quarters ended 30th June, 1848, and 1849, respectively, shewing the Increase or Decrease under each head thereof.

HEAD OF REVENUE.		Quarter ended 30th June, 1848	Quarter ended 30th June, 1849.	Decrease.	Increase.
GENERAL REVENUE.					
TAXES, DUTIES, RATES, AND IMPOSTS.					
	£ s. d.	£ s. d.	£ s. d.	£ s. d.	
Customs. { Duties on Spirits imported } 2nd Quarter, 1848, 30,790 gals } do do 1849, 38,348 do }	7,151 19 0	8,879 14 0	1,727 15 0	
Duties on Tobacco Imported.....	3,393 18 2	4,538 17 8	1,144 19 6	
Ad Valorem Duties on Foreign Goods Imported.....	1,566 10 11	2,216 12 8	650 1 9	
Fees on the entry and clearance of vessels, and Lighthouse dues	214 16 4	388 2 3	173 5 11	
Rents of Wharves and Wharfrage.....	112 10 0	436 4 6	323 14 6	
Post-office Collections.....	1,559 18 8	1,818 19 11	259 1 3	
Auction duty, and Licenses to Auctioneers.....	328 11 2	419 0 11	90 9 9	
Licenses to distil, and to retail Fermented and Spirituous Liquors.....	7,178 15 0	8,082 10 0	903 15 0	
Licenses to Hawkers and Pedlars.....	22 0 0	15 0 0	7 0 0	
Assessment on Live Stock depastured beyond the Settled Districts.....	594 0 0	2,701 16 11	2,107 16 11	
Collected as Tonnage Duty, for the support of the Water Police.....	50 6 9	168 6 6	117 19 9	
	£22,173 6 0	29,665 5 4	7 0 0	7,498 19 4	
FEES AND FINES OF PUBLIC OFFICES					
Fees of Civil Officers.....	146 15 0	147 10 0	0 15 0	
Fees of the several offices of the Supreme Court.....	527 11 1	681 12 4	154 1 3	
Fees of the Courts of Requests.....	146 19 0	157 10 6	10 11 6	
Fees of the Courts of Petty Sessions.....	137 2 0	139 10 6	2 8 6	
Fines collected by the Deputy Sheriff.....	2 15 0	12 0 0	9 5 0	
Fines collected in the several Courts of Petty Sessions.....	99 14 6	62 18 0	36 16 6	29 0 0	
Fines collected under the Crown Lands Act.....	29 0 0	
	£1,060 16 7	1,230 1 4	36 16 6	206 1 3	
Store rent of Gunpowder.....	4 6 4	4 6 4	
Proceeds of the Sale of Public Property.....	76 1 1	92 2 7	16 1 6	
Proceeds of the Sale of Unclaimed Property.....	2 0 0	2 0 0	
Crown's shares of Seizures by the Department of Customs and Inspector of Distilleries.....	17 1 3	17 1 3	
Payment for the treatment of Patients in the Lunatic Asylum	0 12 0	0 12 0	
Payment for work performed by prisoners in gaol sentenced to hard labor	2 0 0	2 0 0	
Surcharges recovered.....	32 9 7	32 9 7	
	£125 11 11	101 0 11	49 10 10	24 19 10	
	£23,359 14 6	30,996 7 7	93 7 4	7,730 0 5	
CROWN REVENUE.					
Proceeds of the Sale of Land and Town Allotments.....	2,137 6 4	9,653 5 3	7,515 18 11	
Licenses and Leases to occupy Crown Lands.....	606 17 4	605 3 3	1 14 1	
Licenses to cut timber on Crown Lands.....	24 0 0	75 0 0	51 0 0	
Rents of Government Quarries and Premises.....	40 0 0	25 0 0	15 0 0	
Land and Immigration Deposits.....	260 0 0	260 0 0	
	£2,808 3 8	10,618 8 6	16 14 1	7,826 18 11	
	£26,167 18 2	41,614 16 1	110 1 5	15,566 19 4	
			Deduct Decrease.....£	110 1 5	
			Increase on the Quarter.....£	15,446 17 11	

Audit Office, Sydney, New South Wales,
24th July, 1849.

WM. LITHGOW,
Auditor General.

Colonial Secretary's Office,
Sydney, 9th January, 1849.

ROBERT GENERY.

ENQUIRY having been made from England, respecting a person named Robert Genery, who left Halesworth, Suffolk, some few years since, to reside in Australia, any person who can give information respecting him is requested to have the goodness to communicate the same to this office.

By His Excellency's Command,
E. DEAS THOMSON.

NOTICE.

Superintendent's Office,
Melbourne, 26 June, 1849.

INFORMATION is requested at this Office respecting the present place of residence of a person named

WILLIAM HARRIS,
who arrived in Port Phillip as an exile, per ship "Sir George Seymour," in March, 1845.

C. J. LA TROBE.

IMPOUNDED, at Braybrook, July 29th, 1849.

1 yellow poley cow, lame in hind leg, supposed 8 or a thistle off ribs, illegible brand off thigh

If not claimed and released, on or before the 28th of August, they will be sold at the Pound Yard according to Act according to Act of Council.

R. QUINAN,

4s. 3d. Poundkeeper.

IMPOUNDED, at Braybrook, July 31st, 1849.

1 white heifer, gg off rump
1 brindle sided heifer, brindle head and neck, no visible brand

If not claimed and released, on or before the 28th of August next, they will be sold at the Pound Yard, according to Act of Council.

R. QUINAN,
Poundkeeper.

4s. 3d.

IMPOUNDED at Sugar Loaf Creek, 27th July, 1849—

1 black bullock white back, JWC off ribs, indescribable rump.

1 red bullock, like JH conjoined near rump, V ribs, 4 off shoulder, S \square \square

thigh

1 black cow, brown back, like IK off ribs

1 strawberry bull, her progeny, no visible brand

1 yellow cow, white back, like R near rump.

If not claimed and released, on or before the 20th August next, will be sold at the pound yard, according to Act of Council.

C. COFFEY,
Poundkeeper.

[6s 6d.]

IMPOUNDED at Bacchus Marsh, July 29th, 1849:—

1 bay mare, black points, switch tail down to hocks, callous lump under eye, B near shoulder.

If not claimed and expenses paid on or before the 22nd day of August next, to be sold at the Pound Yard, according to the act of council.

4s 6d WILLIAM CROOK,
Poundkeeper.

IMPOUNDED at Melbourne, on 7th August, 1849

One bay gelding, black points, switch tail, saddle marks, stands about 14 hands 'high', near shoulder TH or JH

If not claimed, and expenses paid, on or before Friday, the 24th day of August, will be sold at the pound, according to the Act of Council.

4s 6d G. SCARBOROUGH,
Poundkeeper.

IMPOUNDED at Sugar Loaf Creek, 2nd August, 1849.

1 bay horse, black points, star in forehead, white snip on nose, saddle marked, short switch tail, about 15 hands high, M near shoulder, HP conjoined off shoulder

1 black mare, white blaze, down face, near hind leg white, saddle and collar marked, W near shoulder, long switch tail, about 15½ hands high

1 strawberry bull, WH within circle off rump, ET near ribs

1 light strawberry bullock, H off rump

1 black bullock, white on rump, both ears marked, CW off ribs, like JH conjoined near rump

1 yellow bullock, like OB near rump

1 grey and white bullock, like TC near ribs

1 brown cow, little white flanks and shoulder, OM off ribs, 5 rump

1 yellow cow, little white on back, piece out off ear, MK conjoined off ribs, supposed a brand on rump

1 brown poley cow, little white on flanks and shoulder, OM off ribs

1 yellow poley cow, white back, like JSH near rump

1 brown cow, little white on rump, F within circle near rump, indescribable off ribs

1 yellow bullock, OM off ribs, 5 rump

1 red bullock, little white on rump, M or W near rump, blotch off ribs

1 red bullock wide horns, IM off ribs, like F within circle rump

- 1 red and white steer, M off ribs
 1 ginger bullock, like CHE conjoined near shoulder
 1 red snail horned cow, like 55 near ribs, male calf at side
 1 yellow cow, W near rump
 1 yellow sided heifer, white back, illegible brand near ribs
 1 black steer, like WC near ribs
 1 brown bullock, white flanks, star in forehead, piece out off ear, TC near ribs
 1 brown bullock, white back, off horn down, like W off rump
 1 yellow cow, 4 off ribs, like W rump, blotch under
 1 white poley cow, blotch near rump, ear marked

If not claimed and released on or before the 27th of August next, will be sold at the pound yard according to Act of Council.

C. COFFEY,

Poundkeeper.

17s 6d

IMPOUNDED at Benalla, Broken River, 29th July, 1849—

- 1 red bullock, up horns, near ear split, branded H near ribs, AR off ribs
 1 yellow bullock, piece off both ears, WW or MW off rump, a brand underneath illegible
 1 red bullock, white back, W near thigh, like H off rump
 1 red bullock, snail horns, WT off ribs
 1 brown bullock, MS near ribs, S near loins, like the Twofold Bay brand near rump, 2 near thigh, U off rump
 1 white cow, My off rump, calf by her side
 1 brown bullock, TX near shoulder, WH off ribs, circle off rump
 1 brindie bullock, TB off rump, a dot between the two letters
 1 black bullock, quadrant R off rump, H near ribs, AR off ribs
 1 red bullock, white back, large blotched brand off rump

If not claimed they will be sold at the pound yard, on the 27th of August, 1849, in accordance with Act of Council.

W. C. BOND,

Poundkeeper.

9s. 3d.

IMPOUNDED, at Melbourne, on August 1st, 1849:

- 1 red poley cow, white belly, a piece off the front of left ear and slit in the right, off rump F
 1 red sided cow, off horn broke, short tail, near ribs 2 within circle, near rump 2, off ribs R N or R M
 Impounded on August 3rd:

1 strawberry steer, near rump supposed W

If not claimed and expenses paid, on or before Monday, the 27th day of August, 1849, will be sold at the pound, according to the Act of Council:

G. SCARBOROUGH,

Poundkeeper.

5s 9d

IMPOUNDED at the Grange Pound, on the 31st July, 1849—

- 1 bay filly, white face, both hind legs white, long tail, no visible brand
 1 chesnut colt, fore feet white, long tail, two illegible brands on the off shoulder
 1 iron-grey horse, long black tail, with a white point, hind feet white, branded on the near shoulder like CW or GW, with illegible brand over

If not claimed and released on or before the 23rd August next, they will be sold at the pound yard.

R. KNOLLES,

Poundkeeper.

5s. 6d.

IMPOUNDED at Pentridge, August 1, 1849.

- One dark brown heifer, in calf, short horns, no visible brand
 One yellow yearling steer, white face, illegible off rump
 One black heifer, no visible brand
 One red heifer, no visible brand
 One brown sided cow, supposed PB off rump and ribs, illegible shoulder

If not released, they will be sold at the pound yard, at noon, on the 25th August, in accordance with the Act of Council.

G. P. ANDERSON,

Poundkeeper.

5s 6d



PORT PHILLIP GOVERNMENT GAZETTE

Published by Authority.

WEDNESDAY, AUGUST 15, 1849.

Superintendent's Office,
Melbourne, 18th July, 1849.

NOTICE is hereby given, that the Leases of Crown Lands situated in Gipps Land, being the sections advertised for sale at Alberton, in the Notice dated 28th May, 1849, under the Regulations of 29th March, 1848, but which were not put up, will now be offered at Auction, at the Police Office, Alberton, on Wednesday the 22nd day of August next.

By His Excellency's command
C. J. LA TROBE.

Colonial Secretary's Office,
Sydney, 16th July, 1849.

INSPECTOR OF DISTILLERIES,
PORT PHILLIP.

HIS Excellency the Governor has been pleased to appoint
MR. WILLIAM BRACK, Chief Constable at the Broken River, District of Port Phillip,
to be an Inspector of Distilleries.

By his Excellency's Command,
E. DEAS THOMSON.

Colonial Secretary's Office,
Sydney, 26th July, 1849.

HIS Excellency the Governor has been pleased to appoint

John Sullivan, Esquire, M.D.,
to be Colonial Surgeon at Melbourne, Port Phillip, in the room of Patrick Cussen, Esquire, deceased.

By his Excellency's Command,
E. DEAS THOMSON.

Colonial Secretary's Office,
Sydney, 19th July, 1849.

POLICE.—PORT PHILLIP.

HIS Excellency the Governor has been pleased to appoint
MR. SAMUEL WINDREGE,
to be Chief Constable at Mount Macedon, in the District of Port Phillip.

By his Excellency's Command,
E. DEAS THOMSON.

Colonial Secretary's Office,
Sydney, 19th July, 1849.

PETTY SESSIONS.—PORT
PHILLIP.

HIS Excellency the Governor has been pleased to appoint
MR. FRANCIS SEYMOUR INGRAM,
to be Clerk of Petty Sessions at Pearson's Station, on the main road Port Phillip to Adelaide.

By his Excellency's Command,
E. DEAS THOMSON.

Colonial Secretary's Office,
Sydney, 26th July, 1849.

POLICE.—PORT PHILLIP.

HIS Excellency the Governor has been pleased to appoint
Foster Fyans, Esquire,
to be Police Magistrate at Geelong.

By his Excellency's Command,
E. DEAS THOMSON.

THE Lands advertised in the "Government Gazette," by his Excellency's proclamation, dated 23rd May, 1849, were (with the exception of Lots Nos. 6, 7, 27, 64, 65, 75, 77, 78, 81, 82, 91, 105, 106, 115, 120, 121, 126, and 142 to 145 inclusive,) sold to the undermentioned parties on the 27th June, 1849, and the sum affixed to each respectively has been received.

Lot.	COUNTY.	EXTENT.	PURCHASERS.	PRICE.	
				REMITTED.	RECEIVED.
		A. R. P.		£ s. d.	£ s. d.
1	Grant	22 0 0	John Highbett, William Highbett, and Francis Dawe Wickham		
2	do	18 0 25	Ditto		92 8 0
3	do	19 3 0	John Highbett		92 12 0
4	do	15 1 10	Robert and William Jamieson		108 12 6
5	do	15 0 30	John Highbett		566 11 3
6	do	10 0 0	Withdrawn		759 7 6
7	do	5 3 0	Ditto		
8	do	15 0 0	Niel M'Lean		
9	do	16 0 0	John Highbett		60 15 0
10	do	16 0 0	Ditto		84 0 0
11	do	16 0 0	Ditto		80 0 0
12	do	16 0 0	Ditto		100 16 0
13	do	16 0 0	Ditto		112 0 0
14	do	25 0 0	Isaac Westcott		120 0 0
15	do	25 0 0	James Ford Strachan		90 0 0
16	do	25 0 0	Jeremiah George Ware		88 15 0
17	do	24 1 8	Alfred Woolley		340 4 0
18	do	25 0 0	James Clerk Wallace		177 10 0
19	do	22 2 0	Mark Cook		135 0 0
20	do	23 0 0	James Cowie		345 0 0
21	do	23 0 0	Thomas Froster		265 13 0
22	do	23 0 0	Thomas Marshall and William Best Burnley, trustees of Sarah Marshall		
23	do	25 0 0	Thomas Towle		321 0 0
24	do	25 0 0	Alexander M'Larty		115 12 6
25	do	25 0 0	James Clerk Wallace		92 10 0
26	do	25 0 0	Alexander M'Kenzie and Henry Jackson		81 5 0
27	do	40 0 0	Alfred Woolley		
28	do	38 2 20	Withdrawn		100 0 0
29	do	36 0 0	Peyton William Clement		
30	do	26 0 8	James Austin		180 0 0
31	do	20 2 2	Charles Hutson Ebdon		145 17 8
32	do	47 2 0	George Urquhart		176 8 2
33	do	47 2 0	Thomas Austin		391 17 6
34	do	51 3 38	David Coghill		301 12 6
35	do	16 0 10	Ditto		181 19 2
36	do	100 0 0	John M'Whirter	100 0 0	112 8 9
37	do	81 3 24	David Coghill		550 0 0
38	do	83 2 25	Thomas Woodcock Bingley	459 5 5	409 10 0
39	do	83 2 27	Stephen Ewen	200 0 0	51 0 8
40	do	77 0 16	Ditto	200 0 0	92 16 0
41	do	85 1 2	Ditto	200 0 0	108 8 0
42	do	40 0 0	Alexander M'Kenzie		98 8 5
43	do	40 0 0	James Berry		84 0 0
44	do	40 0 0	Jer. O'Mullane and James Liston		90 0 0
45	do	40 0 0	John Shanahan		80 0 0
46	do	31 2 0	Martin Treacy		86 0 0
47	do	33 0 0	Ditto		113 8 0
48	do	27 2 0	James Bruce		105 12 0
49	do	23 2 0	Jeremiah George Ware		151 5 0
50	Bourke	65 0 0	John Robert Murphy	295 8 6	149 4 6
51	do	65 0 0	William Highbett	100 0 0	32 16 6
52	do	46 0 20	Thomas Wilmore		241 5 0
53	do	50 0 8	Ditto		78 8 3
54	Grant	46 3 12	Ditto		85 1 9
55	do	330 0 0	Brynn Downey		70 4 9
56	do	215 0 0	Thomas Powell		445 10 0
57	Bourke	287 0 0	Charles John Denny		416 10 0
58	do	107 0 38	Hugh Glass		444 17 0
59	do	134 1 14	William Nicholson		343 3 3
60	do	157 1 0	Albert Thome and James M'Connell		342 11 2
61	do	152 0 0	William Fletcher	400 0 0	636 17 3
		176 18 0	Patrick O'Brien	100 0 0	284 0 0
					296 11 3

LOT.	COUNTY.	EXTENT.	PURCHASERS.	REMITTED.			PRICE RECEIVED.		
				£	s.	d.	£	s.	d.
62	Bourke	222 2 0	Isaac Davis, William O'Neal, and William Robinson				267	0	0
63	do	281 3 0	George Wallach Porter				324	0	8
64	do	316 0 0	No offer.						
65	do	312 0 0	Do				516	3	6
66	do	145 1 24	James Robertson				472	4	8
67	do	131 0 28	James Watson				387	10	0
68	do	193 3 0	Owen Connor and Patrick Phelan				149	1	0
69	do	67 3 0	William Nicholson				332	15	0
70	do	121 0 0	Do				285	13	8
71	do	132 3 20	John Gray and Thomas Wedge				362	14	0
72	do	151 0 20	William Nicholson				415	0	3
73	do	162 3 0	Douglas Thomas Kilburn				198	16	6
74	do	180 3 0	Joseph Hall						
75	do	158 0 0	No offer.				158	0	0
76	do	158 0 0	John Dogherty						
77	do	158 0 0	No offer.						
78	do	158 0 0	Do				71	4	6
79	do	47 1 37	William Dogherty & John Brew				6	5	0
80	do	57 2 0	Jeremiah Elliget	80	0	0			
81	do	67 3 34	No offer.						
82	do	77 3 33	Do				60	0	0
83	do	30 0 0	Michael Lynch				137	4	9
84	do	51 3 6	William Donald				94	5	5
85	do	48 1 15	Joshua Evans				107	0	8
86	do	42 3 10	William Donald				104	16	3
87	do	32 1 0	James Moore				405	0	0
88	do	100 0 0	Joseph Solomon				83	14	6
89	do	49 1 0	John Sullivan				192	10	0
90	do	96 1 0	Matthew Neave						
91	do	72 0 8	No offer.				151	18	5
92	do	84 1 24	John Sullivan				58	16	5
93	do	71 1 5	James Jackson	100	0	0	181	14	11
94	do	54 0 38	Do	100	0	0	164	10	8
95	do	54 3 15	James Jackson				80	13	9
96	do	53 3 7	James Rao				94	19	6
97	do	55 3 19	William and John Payne				162	12	10
98	do	53 1 12	Thomas Colclough				174	9	6
99	do	52 0 13	Do				137	7	3
100	do	52 3 13	Robert Anstruther Balbirnie						
101	do	52 1 39	James Horatio Nelson Cassells, and John Robert Murphy, Trustees of the late Dr. Hobson				99	14	9
102	do	52 0 25	George Augustus Robinson				227	5	10
103	do	52 0 0	Peter Davis				366	12	0
104	do	51 3 8	James Moore, forfeited deposit.				51	16	0
105	do	53 0 0	Do				53	0	0
106	do	28 0 0	William Bust Burnley				156	16	0
107	do	27 0 0	John Robert Murphy	254	11	6	30	5	6
108	Grant	34 1 2	Alexander McKenzie and Henry Jackson				121	12	9
109	do	30 0 0	Isaac Westcott				121	10	0
110	do	30 0 0	Jonas Jeffers and William Frazer				117	0	0
111	do	1 0 0	Patrick McDonald and Lawrence Webster				29	0	0
112	do	1 0 0	Do				31	0	0
113	do	1 0 0	George Bailing				46	0	0
114	do	1 0 0	Walter English and Alexander M'Pee				42	0	0
115	do	1 0 3	William Perren, forfeited deposit.				4	1	6
116	do	1 0 8	James Ford Strachan				26	5	0
117	do	1 0 22	Do				28	8	9
118	do	0 3 30	Do				23	8	9
119	do	4 1 10	John and Peter Manifold				107	16	3
120	do	4 3 3	No offer.						
121	do	3 2 5	Do				84	16	11
122	do	3 1 23	Charles John Dennys				54	0	0
123	do	2 0 0	Do						
124	do	3 3 0	Patrick McDonald and Lawrence Webster				93	15	0
125	do	3 2 33	Henry Concannon				92	13	2
126	do	5 1 7	No offer.						

Lot.	COUNTY.	EXTENT.	PURCHASERS.	REMITTED.		PRICE RECEIVED.	
				£	s. d.	£	s. d.
127	Bourke	331 2 0	James Sinclair, Brodie			397	16 0
128	do	328 0 0	Do			393	12 0
129	do	326 2 0	James McIntyre			326	10 0
130	do	353 3 20	Joseph Solomon			353	17 6
131	do	375 0 16	William Taylor			412	12 3
132	do	179 3 0	Do			323	11 0
133	do	121 3 0	Do			395	13 9
134	do	92 3 0	Andrew Russell			139	2 6
135	do	80 3 15	Do			161	13 9
136	do	19 2 0	William Cherry			99	9 0
137	do	22 0 20	Do			132	15 0
138	do	27 3 10	Do			108	9 5
139	do	45 2 0	Patrick Geraghty			100	2 0
140	do	49 0 10	Isiah Mills			98	2 6
141	do	41 0 12	William Highett			73	18 9
142	do	441 0 0	No offer				
143	do	456 0 0	Do				
144	do	160 0 0	Do				
145	do	160 0 9	Do				
146	do	160 0 0	Joseph Garthwaite			160	0 0
Total				£	2589 5	523953	16 0

£ s. d.

- A.—100 0 0 English Land Order, No. 18
- B.—600 0 0 Do do 14
- C.—100 0 0 Do do 19
- D.—200 0 0 Do do 15 & 16

£ s. d.

- A.—459 5 5 Land and Immigration Receipts, No. 1
- B.—295 8 6 Do do 13
- C.—400 0 0 Do do 2
- D.—100 0 0 Do do 9
- E.—80 0 0 Do do 8
- F.—254 11 6 Do do 6 & 13

W. LONSDALE,
Sub-Treasurer.

Sub-Treasury,
Melbourne, 9th August, 1849.

THE Town Allotments advertised in the "Government Gazette," by His Excellency's Proclamation, dated 23rd of May, 1849, were (with the exception of Lots, Nos. 1, 2, 3, 5, 6, 7, 8, 10, to 15, and 17), sold to the undermentioned parties on the 27th June, 1849, and the sum affixed to each respectively, has been received.

Lot.	TOWN.	EXTENT.	PURCHASERS.	PRICE RECEIVED.	
				£	s. d.
1	Warnambool	0 2 0	Withdrawn		
2	do	0 2 0	do		
3	Portland	0 2 0	No offer		
4	do	0 2 0	Thomas Smith	71	0 0
5	do	0 2 0	No offer		
6	do	0 2 0	do		
7	do	0 2 10	do		
8	do	0 2 0	do		
9	do	0 2 0	do		
10	do	0 2 0	Andrew Rose Crutckshank	87	0 0
11	do	0 2 0	No offer		
12	do	0 2 0	do		
13	do	0 2 0	do		
14	do	0 2 0	do		
15	do	0 2 0	do		
16	do	0 2 0	Thomas Finn	50	0 0
17	do	0 2 0	No offer		
Total				£	208 0 0

W. LONSDALE,
Sub-Treasurer.

Sub Treasury, Melbourne,
9th August, 1849.

THE Town Allotments advertised in the "Government Gazette," by His Excellency's Proclamation, dated 23rd of May, 1849, were (with the exception of Lots, Nos. 7, 8, 9, 10, 13, 14, 15, 16, 17, 23, 24, 25, 30, 58, 59, 60, 61, 68, 69, 70, 71, 85, 86, and 109,) sold to the undermentioned parties on the 28th June, 1849, and the sum affixed to each respectively, has been received.

Lot.	TOWN.	EXTENT.			PURCHASERS.	PRICE RECEIVED.		
		A.	R.	P.		£	s.	d.
1	North Geelong	0	1	20	David Coghill	201	0	0
2	do	0	1	20	Martin Tracey	206	0	0
3	do	0	2	0	Frederic Hitchins	155	0	0
4	do	0	2	0	Pik. M'Donald & Law. Webster	202	0	0
5	do	0	2	0	William Gray	221	0	0
6	do	0	1	20	Peyton William Clement	230	0	0
7	do	0	1	20	Withdrawn	0	0	0
8	do	0	2	0	do	0	0	0
9	do	0	2	0	do	0	0	0
10	do	0	1	20	do	0	0	0
11	do	0	1	20	Henry Moor	151	0	0
12	do	0	2	0	John Wollaston	240	0	0
13	do	0	2	0	Withdrawn	0	0	0
14	Warrigal	0	2	0	do	0	0	0
15	do	0	2	0	do	0	0	0
16	do	0	2	0	do	0	0	0
17	do	0	2	0	do	0	0	0
18	do	0	2	0	John Alfrey Porter	8	10	0
19	Williams Town	0	1	36	Crauford Lindsay	32	0	0
20	do	0	1	36	Charles Hudson	23	15	0
21	do	0	1	36	Benjamin Skelton	23	15	0
22	do	0	1	36	William Jones	23	15	0
23	Bulla	0	2	32	No offer	0	0	0
24	do	0	2	16	do	0	0	0
25	do	0	2	22	do	0	0	0
26	do	0	2	35	William Wright	5	15	0
27	do	1	0	0	do	8	0	0
28	do	0	3	35	do	7	15	0
29	do	0	2	0	David Beston	4	0	0
30	do	0	2	0	No offer	0	0	0
31	do	0	1	33	William Wright	3	13	0
32	do	0	1	27	do	3	12	0
33	do	0	1	18	do	2	18	0
34	do	0	2	8	do	4	8	0
35	Wangaratta	0	2	0	John Crisp	6	0	0
36	do	0	2	0	John Usher	4	10	0
37	do	0	2	0	Samuel Evans	4	11	0
38	do	0	2	0	Jacob Vincent	5	1	0
39	do	0	2	0	John Skimmings	6	6	0
40	do	0	2	0	do	5	12	0
41	do	0	2	0	John Dykes	6	0	0
42	do	0	2	0	do	9	10	0
43	do	0	2	0	do	9	0	0
44	do	0	2	0	John Gray	10	10	0
45	do	0	2	0	do	11	10	0
46	do	0	2	0	do	9	10	0
47	do	0	2	0	do	9	0	0
48	do	0	2	0	George Castles	9	0	0
49	do	0	2	0	Henry Ponchot	9	15	0
50	do	0	2	0	John Barrett	10	0	0
51	do	0	2	0	George Brown	10	0	0
52	do	0	2	0	James Meldrum	10	10	0
53	do	0	2	0	do	12	0	0
54	do	0	2	0	John Crisp	11	0	0
55	do	0	2	0	John Durnan	10	15	0
56	do	0	2	0	John Curry	9	5	0
57	do	0	2	0	Edward Bernard Green	9	0	0
58	do	0	2	0	Withdrawn	0	0	0
59	do	0	2	0	do	0	0	0
60	do	0	2	0	do	0	0	0
61	do	0	2	0	do	0	0	0
62	do	0	2	0	William Clarke	9	0	0
63	do	0	2	0	do	18	0	0

Carry forward....£1,983 1 0

LOT.	COUNTY.	EXTENT.	PURCHASERS.	PRICE RECEIVED.		
				£	s.	d.
		A. B. P.	Brought forward.	1983	1	0
64	Wangaratta	2	James Monks	38	10	0
65	do	2	Edward Bernard Green	12	0	0
66	do	2	John Rogers	13	0	0
67	do	2	John Gray	16	10	0
68	do	2	Withdrawn	0	0	0
69	do	2	do.	0	0	0
70	do	2	do.	0	0	0
71	do	2	do.	0	0	0
72	do	2	James Monks	31	0	0
73	do	2	James Meldrum	33	0	0
74	do	2	do.	19	0	0
75	do	2	John Gray	16	0	0
76	do	2	do.	18	0	0
77	do	2	Edward Bernard Green	19	0	0
78	do	2	do.	21	0	0
79	do	2	William Clarke	20	0	0
80	do	2	Richard Peter Mervin	40	0	0
81	do	2	do.	39	0	0
82	Benalla	2	James Brown	5	10	0
83	do	2	do.	7	10	0
84	do	2	George Chidgey	7	10	0
85	do	2	Deposit forfeited by Wm. Hughes	0	8	0
86	do	2	do. do.	0	10	6
87	do	2	Edward Bernard Green	5	5	0
88	do	2	James Read	13	0	0
89	do	2	James Monks,	13	0	0
90	do	2	Edward Bernard Green	16	0	0
91	do	2	do.	22	0	0
92	do	2	do.	8	0	0
93	do	2	Daniel Meaney	28	0	0
94	do	2	do.	29	0	0
95	do	2	Richard Clark	38	0	0
96	do	2	do.	12	0	0
97	do	2	do.	18	0	0
98	do	2	do.	6	0	0
99	do	2	do.	4	0	0
100	do	2	Reginald William McKinnon	4	0	0
101	do	2	George Cherry	4	0	0
102	do	2	Joseph Cherry	4	10	0
103	do	2	do.	13	0	0
104	do	2	Jabez Hindes	4	0	0
105	do	2	George Buckley	7	0	0
106	do	2	John Duxnan,	8	5	0
107	do	2	John Curry	7	15	0
108	do	2	William Stevenson	5	0	0
109	do	2	Withdrawn	0	0	0
110	do	2	Mary Anne Byrne	5	10	0
111	do	2	Joseph Timbrell and Ephraim Folley	5	0	0
112	do	2	William Carpenter, Band	9	0	0
113	do	2	Thomas Wedge	11	0	0
114	do	2	do.	5	0	0
115	do	2	Wm. Henry Buckley and Chs. Jones	6	0	0
116	do	2	Edward Bernard Green	8	0	0
117	do	2	Robert Garnsey Meade	5	10	0
118	do	2	do.	5	10	0
119	do	2	John Gray	8	10	0
120	do	2	do.	5	0	0
121	do	2	Jos. Timbrell and Ephraim Folley	6	0	0
122	do	2	John Wilson	5	10	0
123	do	2	Nathaniel West	8	10	0
Total.....				£2,699	4	6

W. LONSDALE,
Sub-Treasurer.

Sub-Treasury,
Melbourne, 9th August, 1849.

THE Lands advertised in the "Government Gazette," by his Excellency's proclamation, dated 23rd May, 1849, were (with the exception of Lots Nos. 1, 13, 19, 20, and 21) sold to the undermentioned parties on the 27th June, 1849, and the sum affixed to each respectively has been received.

LOT.	COUNTY.	EXTENT.	PURCHASERS.			PRICE RECEIVED.		
			A.	R.	P.	£	s.	d.
1	Normanby	29 0 20	No offer
2	do	40 0 0	Andrew Rose Cruikshank	80	0	0
3	do	62 0 0	do.	124	0	0
4	do	32 2 0	do.	71	10	0
5	do	40 0 0	do.	80	0	0
6	do	40 0 0	do.	80	0	0
7	do	40 0 0	do.	80	0	0
8	do	40 0 0	do.	80	0	0
9	do	40 0 0	do.	80	0	0
10	do	40 0 0	do.	80	0	0
11	do	40 0 0	do.	80	0	0
12	do	40 0 0	do.	80	0	0
13	do	40 0 0	do.	80	0	0
14	do	5 2 19	No offer
15	do	4 2 0	Thomas Elliot Richardson	22	10	0
16	do	4 2 0	James Blair	22	10	0
17	do	4 2 0	Horace Flower	22	10	0
18	do	4 2 0	James Blair	22	10	0
19	do	4 2 0	Thomas Finn	22	10	0
20	do	4 1 39	No offer
21	do	5 1 28	do.
Total..						£1028	0	0

W. LONSDALE,
Sub-Treasurer.

Sub-Treasury, Melbourne,
9th August, 1849.

TABLE of Rates to be charged for trespass of Cattle, and the sustenance thereof, whilst Impounded in the Bacchus Marsh Pound, in the County of Bourke, in the District of Port Phillip, under the provisions of the Act of Council, 4th William IV., No. 3.

Description of Cattle, &c., trespassing.	In any forest, or open pasture land, open stubble, after grass, or other unenclosed land.		In any Paddock of grass, enclosed by a good and substantial fence.		In any garden, uncut meadow, or growing crop of any kind, enclosed by a good and substantial fence.		Amount to be charged daily for sustenance whilst impounded.
	s.	d.	s.	d.	s.	d.	
Cattle and calves above 6 months old	0	4	1	0	6	0	0 4
Ditto under ten in number	0	6	1	6	6	0	0 4
Horses and progeny above 6 months old	0	4	1	0	6	0	1 0
Ditto under ten in number	0	6	1	6	6	0	1 0
For every sheep not exceeding 50 in number above 6 months old	0	1	0	2	1	0	0 2 each.
For every sheep exceeding 50 in number above 6 months old	0	1	0	2	1	0	0 0 each.
For every goat and kid above 6 months old	0	6	0	6	2	0	0 2
For every pig, sow, &c.	1	0	2	6	15	0	0 6

Fixed by the Justices in Petty Sessions assembled, at Melbourne, on the 6th day of March, 1849.

Allowed by His Excellency the Governor,
E. DEAS THOMSON.

By order,
ROBERT CADDEN,
Clerk of Petty Sessions,
County of Bourke.

Colonial Secretary's Office,
Sydney, 26th July, 1849.

REGULATIONS RESPECTING THE
SALE OF LAND.

IN consequence of many urgent applications being made, for the purchase of land in particular localities, and of an erroneous impression which appears to be entertained by the public, that they can always be immediately attended to, His Excellency the Governor has been pleased to direct the re-publication, for general information, from the Regulations of 1st March, 1843, of the clause therein, which relates to such applications, namely:—

Applications may be made for land in particular localities.

7th. Persons desirous of obtaining lands in particular localities may make application to have such lands surveyed and brought forward for sale, and their wishes will be complied with as far as circumstances may permit; but much inconvenience to the Government, expense to the Surveyor-General's department, and disappointment to individuals, having been found to result from the Regulations under which parties were led to expect that lands in any part of the Colony within the established Counties, could be surveyed and brought to sale immediately on their applying for them, or within an interval of only a few months, it is to be understood, in future, that the Government does not bind itself to bring forward such lands for sale within any specified period. The applications, in such cases, must be made in the form (A) annexed, and are to be addressed in respect of lands situated in the Middle or Sydney District, to the Surveyor-General at Sydney; and in respect of such as are situated in the Southern or Port Phillip District, to the Senior Surveyor resident at Melbourne.

By His Excellency's Command,
E. DEAS THOMSON.

Colonial Secretary's Office,
Sydney, 26th July, 1849.

RENEWAL OF LEASES OF LAND,
UNDER THE REGULATIONS OF
29TH MARCH, 1848.

HIS Excellency the Governor has been pleased, with the advice of the Executive Council, to direct, with reference to the 13th. paragraph of the Regulations of the 29th March, 1848, respecting the occupation of Crown Lands within the Settled districts, that all applications for the renewal of leases

are to be addressed to the Colonial Treasurer, for lands situated in the Sydney or Middle District, instead of to the Colonial Secretary; and for lands at Port Phillip, to the Sub-Treasurer, at Melbourne, instead of to His Honor the Superintendent.

By his Excellency's Command,
E. DEAS THOMSON.

Colonial Secretary's Office,
Sydney, 19th July, 1849.

LEGISLATIVE COUNCIL.

HIS Excellency the Governor directs it to be notified, for general information, that a Writ has been returned to his Excellency, certifying the return of

HENRY MOOR, Esquire,

to serve as Member of the Legislative Council for the Electoral District of Port Phillip, during the continuance of the present Council, in the room of James Frederick Palmer, Esquire, resigned.

By his Excellency's Command,
E. DEAS THOMSON.

Colonial Secretary's Office,
Sydney, 19th July, 1849.

PORT PHILLIP ORPHAN IMMIGRATION COMMITTEE AND BOARD OF GUARDIANS.

HIS Excellency the Governor has been pleased to appoint

EDMUND WESTBY, Esquire,

to be a member of the Port Phillip Orphan Immigration Committee and Board of Guardians, in the room of Edward Curr, Esq., who has resigned.

By his Excellency's Command,
E. DEAS THOMSON.

Colonial Secretary's Office,
Sydney, 29th June, 1849.

INSPECTOR OF DISTILLERIES—
PORT PHILLIP.

HIS Excellency the Governor has been pleased to appoint

Mr. John M'Cord, Chief Constable at Kilmore, in the District of Port Phillip,

to be an Inspector of Distilleries.

By his Excellency's Command,
E. DEAS THOMSON.

Colonial Secretary's Office,
Sydney, 19th July, 1849.

POLICE.—PORT PHILLIP.

HIS Excellency the Governor has
been pleased to appoint

MR. JOHN M'CORD,

to be Chief Constable at Kilmore, in
the District of Port Phillip.

By his Excellency's Command,

E. DEAS THOMSON.

Colonial Secretary's Office,
Sydney, 25th July, 1849.

PETTY SESSIONS, PORT PHILLIP.

HIS Excellency the Governor has
been pleased to appoint

Mr. Robert Ewing,

to be Clerk of Petty Sessions, Flooding
Creek.

By his Excellency's Command,

E. DEAS THOMSON.

Colonial Secretary's Office,
Sydney, 31st July, 1849.

HIS Excellency the Governor has
been pleased to appoint the un-
dermentioned gentlemen to be Magis-
trates of the Territory and its Depen-
dencies, viz. :—

John Calvert, Esquire, of Lake Colac,
Port Phillip.

Alexander Fairlie Cunninghame, Es-
quire, of Mount Mercer, Port Phillip.
Alexander Dennis, Esquire, of Koran-
gallort, Port Phillip

John Stirling Donald, Esquire, of Bun-
inyong, Port Phillip.

Thomas Ferrier Hamilton, Esquire, of
Carrn Hill, Port Phillip.

Alexander Dennistoun Lang, Esquire,
of Lyric, Port Phillip.

Robert Reid Macredie, Esquire, of Bun-
inyong, Port Phillip.

By His Excellency's Command,

E. DEAS THOMSON.

Colonial Secretary's Office,
Sydney, 2nd August, 1849.

**TITLE DEEDS — PORT PHILLIP
LANDS.**

THE undermentioned Deeds have
been transmitted from this Office
to the Surveyor-General, to be after-
wards despatched to the Deputy-Regis-
trar, Melbourne, for enrolment in the
Supreme Court, Port Phillip, under the
provisions of the Act of the Governor
and Council, 5th Victoria, No. 21, when
they will be forwarded to the Sub-
Treasurer, for delivery to the respective
Grantees, on payment of the established
fees thereon, viz. :—

**PURCHASES UNDER THE EXISTING REGU-
LATIONS.**

PORTIONS OF LAND.

Proclamation of 24th August, 1843.

Deed dated 9th June, 1849.

1. William John Turner Clarke, 203
acres, Bourke, lot 5.

Proclamation of 11th June, 1847.

Deeds dated 9th June, 1849.

2. William John Turner Clarke, 242
acres, Bourke, lot 85.

3. Ditto, 270 acres, ditto, lot 86.

4. Ditto, 224 acres, ditto, lot 87.

5. Thomas Hobbs, 302 acres, Grant,
lot 88.

Proclamation of 10th February, 1849.

Deeds dated 1st June, 1849.

6. Henry Ward Mason, 9 acres and 2
roods, Bourke, lot 10.

7. Thomas Budds Payoe, 9 acres and
2 roods, ditto, lot 11.

8. Joseph Anderson, 9 acres and 2
roods, ditto, lot 12.

9. John Robert Murphy, 9 acres and
2 roods, ditto, lot 13.

10. Innes M'Pherson, 2 acres 3 roods
and 35 perches, Normanby, lot 1.

11. George Wright, 2 acres 3 roods
and 9 perches, ditto, lot 2.

12. Donald Cameron, 2 acres 3 roods
and 36 perches, ditto, lot 3.

13. Edmund Moon, 3 acres and 24
perches, ditto, lot 4.

14. John Broadley Howard and Peter
Nicolson, as tenants in common, 2 acres
2 roods and 20 perches, ditto, lot 5.

15. Thomas Wilkinson, 3 acres 2
roods and 29 perches, ditto, lot 6.

16. Samuel Hutchinson, 3 acres and
32 perches, ditto lot 7.

17. Ditto, 3 acres and 1 perch, ditto,
lot 8.

18. Ditto, 4 acres, ditto, lot 9.

19. Ditto, 4 acres, ditto, lot 10.

20. Francis Jerrett, 4 acres, ditto,
lot 11.

21. Thomas Smith, 2 acres 2 roods
and 26 perches, ditto, lot 12.

22. Francis Jerrett, 3 acres 1 rood
and 22 perches, ditto, lot 13.

23. Patrick Bergin, 4 acres 2 roods
and 30 perches, ditto, lot 14.

24. Daniel Hooley, 4 acres and 2
roods, ditto, lot 16.

25. William Jones, 2 acres 3 roods
and 29 perches, ditto, lot 19.

26. James Blair, 2 acres 3 roods and
13 perches, ditto, lot 20.

27. Alexander Cairncross, 3 acres 2
roods and 18 perches, ditto, lot 21.

28. Horace Flower, 3 acres 3 roods
and 31 perches, ditto, lot 22.

By His Excellency's Command,

E. DEAS THOMSON.

Colonial Secretary's Office,
Sydney, 26th July, 1849.
**CERTIFICATES OF NATURALI-
ZATION.**

THE GOVERNOR directs it to be notified, that in pursuance of the 10th section of the Act of the Governor and Legislative Council, 11 Victoria, No. 39, intituled, "An Act to amend the laws relating to Aliens within the Colony of New South Wales," a fee of one pound one shilling has been fixed by His Excellency, with the advice of the Executive Council, to be paid by each person to whom a Certificate of Naturalization may be issued, under the provisions of the Act referred to.

2. His Excellency has further directed it to be notified, that any person desirous of obtaining a Certificate of Naturalization, should make application by memorial, in the form hereto annexed, stating in conformity with the 5th section of the Act above-mentioned, the age, profession, trade or other occupation of the memorialist, and the duration of his or her residence in New South Wales, and all other the grounds on which he or she seeks to obtain any of the rights and capacities of a natural born British subject within the Colony.

3. Should the Certificate be granted, it will be necessary for the person obtaining it, to have it enrolled in the Supreme Court, as required by the 7th section of the Act; and within sixty days from the date thereof, to take and subscribe before a Judge of the Supreme Court, the oath prescribed in the 8th clause.

4. For more convenient reference, the clauses of the Act which relate to the proceedings to be taken for obtaining the Certificate, are subjoined to the form of memorial annexed to this notice.

5. Persons resident in the District of Port Phillip, should forward their memorials through his Honor the Superintendent.

By His Excellency's Command,
E. DEAS THOMSON.

**FORM OF MEMORIAL REFER-
RED TO.**

To His Excellency Sir Charles Augustus Fitz Roy, Knight Companion of the Royal Hanoverian Guelphic Order, Captain General and Governor-in-Chief of the Territory of New South Wales and its Dependencies, &c., &c., &c.

1.—The Memorial of

of
Respectfully sheweth,
That your Memorialist is a
native of*

* Insert District or Town, and Country.

2.—That your Memorialist is
years of age, and

is†

3.—That your Memorialist arrived in the Colony of New South Wales, by the ship
in the year
and has been
resident therein since that date.

4.—That your Memorialist begs to refer your Excellency to the annexed Certificate of Character and of the correctness of the statements herein contained from respectable persons to whom your Memorialist has been known since his‡ arrival in the Colony.

5.—That your Memorialist§

and that on these grounds your Memorialist is desirous of availing himself|| of the privileges granted to aliens by the Act of Council, 11 Victoria, No. 39.

6.—That your Memorialist therefore respectfully requests that your Excellency may be pleased to grant to your Memorialist a Certificate under the provisions of the said Act, conferring upon your Memorialist the privileges of a Native born British Subject, with such restrictions as to your Excellency may seem meet.

And your Petitioners will ever pray.
Signature
Date

Certificate referred to in the 4th paragraph of the above Memorial.

(Alien to become naturalized within the Colony upon obtaining certificate.)

IV. And be it enacted, That upon obtaining the certificate and taking the oath hereinafter prescribed, every Alien now residing in, or who shall hereafter come to reside in, any part of the Colony of New South Wales, with intent to settle therein, shall enjoy all the rights and capacities within the said Colony, which a natural born subject of the United Kingdom of Great Britain and Ireland can enjoy or transmit, except that such Alien shall not be capable of becoming a Member of the Executive or Legislative Council of the said Colony, or of enjoying such other rights and capacities, if any, as shall be specially excepted in and by the certificate to be granted in manner hereinafter mentioned.

(Aliens desirous of being naturalized to present a memorial to the Governor.)

V. And be it enacted, That it shall

† Profession, Trade or Calling.

‡ Or Her.

§ Here state the grounds on which the Certificate is desired.

|| Or herself.

be lawful for any such Alien as aforesaid to present to the Governor of the said Colony, for the time being, a memorial stating the age, profession, trade, or other occupation of the memorialist, and the duration of his or her residence in New South Wales, and all other grounds on which he or she seeks to obtain any of the rights and capacities of a natural born British subject, within the said Colony, and praying the said Governor to grant to the memorialist the certificate hereinafter mentioned.

(Memorial to be considered by Governor who may grant a certificate.)

VI. And be it enacted, That every such memorial shall be considered by the said Governor, who shall inquire into the circumstances of each case, and receive all such evidence as shall be offered by affidavit or otherwise, as he may deem necessary or proper for proving the truth of the allegations contained in such memorial; and that the said Governor, if he shall so think fit, may issue a certificate reciting such of the contents of the memorial as he shall consider to be true and material, and granting to the memorialist (upon his or her taking the oath hereinafter prescribed) all the rights and capacities within the said Colony of New South Wales, of a natural born British subject, except the capacity of being a Member of either the Executive or the Legislative Council, and except the rights and capacities (if any) specially except in and by such certificate.

(Certificate to be enrolled.)

VII. And be it enacted, That such certificate shall be enrolled for the safe custody as of record, in the Supreme Court of the said Colony, and may be inspected, and copies thereof taken, under such regulations as a Judge or Judges of the said Supreme Court shall direct.

(Oath to be taken.)

VIII. And be it enacted, That within sixty days from the day of the date of such certificate, every memorialist to whom rights and capacities shall be granted by such certificate, shall take and subscribe the following oath, (that is to say):—"I, A.B., do sincerely promise and swear, that I will be faithful and bear true allegiance to Her Majesty Queen Victoria; and will defend Her to the utmost of my power against all conspiracies and attempts whatever which may be made against Her Person, Crown, or Dignity: and I will do my utmost endeavour to disclose and make known to Her Majesty, Her Heirs and Successors, all treasons and traitorous

conspiracies which may be formed against Her and Them; and I do faithfully promise to maintain, support, and defend to the utmost of my power the succession of the Crown, which succession by an Act, intituled, 'An Act for the further limitation of the Crown, and better securing the rights and liberties of the Subject,' is and stands limited to the Princess Sophia, Electress of Hanover, and the Heirs of Her Body, being Protestants, hereby utterly renouncing and abjuring any obedience or allegiance unto any other person claiming or pretending a right to the Crown of this realm.—So help me God:" Which oath shall be taken and subscribed by such memorialist, and shall be duly administered to him or her before any one of the Judges of the Supreme Court of New South Wales; and that the Judge before whom such oath may be administered, shall grant to the memorialist a certificate of his or her having taken and subscribed such oath accordingly; and such certificate shall be signed by the said Judge.

(Certificate.)

IX. And be it enacted, That the several proceedings hereby authorised to be taken for obtaining such certificate as aforesaid, shall be regulated in such manner as the Governor of the said Colony for the time being shall from time to time direct.

(Fees to be fixed by the Governor and Executive Council.)

X. And be it enacted, That the fees payable in respect of the several proceedings hereby authorised, shall be fixed, and regulated by the said Governor with the advice of the Executive Council.

Colonial Secretary's Office,
Sydney, 28th July, 1849.

CROWN LANDS BEYOND THE SETTLED DISTRICTS.

MEASUREMENT AND SUBDIVISION OF RUNS.

HIS Excellency the Governor, with the advice of the Executive Council, directs it to be notified that, in accordance with instructions to that effect received from the Right Honourable the Secretary of State, the expense of the surveys requisite in order to obtain descriptions of the boundaries of Runs for insertion in the Leases thereof, which will be granted by the Governor under the provisions of Her Majesty's Order in Council, of the 9th March, 1847, will be charged upon the applicants for the same.

2. The charge made for the Surveys of the boundaries of Runs, will be at an

uniform average rate of Two pounds for every mile of linear measurement.

3. A computation will be made of the expense of measuring the boundaries of each Run, according to the description furnished by the Applicant, and the party entitled to claim the lease will be informed of the amount, with a view to the same being paid into the Treasury, which must be done before any order can be given for the Survey. If the payment be delayed for more than three months after notice has been given of the amount, the party will be required to pay any additional expense to which the Government may, in consequence, be subjected.

4. Persons, whose claims to leases under the 11th section of chapter II. of the Order in Council, have been admitted, will be allowed, previously to the issue of the Leases, to subdivide their runs into portions of not less extent than will be sufficient for the maintenance of four thousand sheep, or their equivalent in cattle, and to obtain separate leases for the same, subject to the following conditions:—

(1.) The measurement of the boundary lines shall be made under the direction of the Officers of the Survey Department.

(2.) The Government will reserve to itself the right, in every case, of modifying the boundaries proposed for the subdivision of the Runs, so far as may be necessary to render them conformable to the under-stated rules; and the persons employed in the survey and measurement thereof, will be instructed to adjust and describe the boundaries accordingly.

(3.) Subject to such deviations as the general features of the country—the adoption of natural boundaries, and the share of the Run to be divided may require, every subdivision of a Run must be in a compact block of rectangular form, in which the external lines shall run east and west and north and south.

(4.) The subdivisions must be so made as to secure to each of the reduced Runs a fair and adequate share of the water requisite for the beneficial use of the pasturage.

5. Any person desirous of availing himself of this regulation, must make application to his Honor the Superintendent, at Melbourne; or the Chief Commissioner of Crown Lands in Sydney, describing, in general terms, the manner in which he wishes his Run to be subdivided. On receiving such application, a computation will be made of the probable expense of measuring the boundaries of the several Runs, for which

separate leases are desired, and the applicant will be required to pay the amount into the Colonial Treasury before the survey is ordered.

By his Excellency's Command,
E. DEAS THOMSON.

Colonial Secretary's Office,
Sydney, 25th July, 1849.

REWARD.

WHEREAS it has been represented to the Government, that Matthew Clarke, a runaway prisoner of the Crown from Van Diemen's Land, who was taken off one of the Percy Islands and brought on to Sydney, in the schooner "Coquette," effected his escape from that vessel, on her arrival in this Harbour, on the 6th instant, His Excellency the Governor, directs the republication of the following extract from a notice of Absconders in the Hobart Town *Gazette*, of the 27th February last, offering a reward for the apprehension of the above individual.

By His Excellency's Command,
E. DEAS THOMSON.

CONVICT DEPARTMENT.

Registrar's Office,
27th February, 1849.

Absconder from the Marine Department, Hobart Town, on the 20th inst., and is supposed to have escaped from the Colouy, in the cutter "Psyche," belonging to the Lord Bishop of Tasmania.

16,362. Matthew Clarke, per 'Marion' 2; tried at Central Criminal Court, 3rd February, 1845; 10 years; sailor; 5 feet 1½; age, 41; comp., fair; hair, brown; eyes, hazel; native place, Arundel; flag and anchor on inside of left arm. Reward £2, or such lesser sum as may be determined upon by the Convicting Magistrate.

NOTICE is hereby given, that a Court of General Quarter Sessions of the Peace, for the District of Port Phillip, in the Colony of New South Wales, will be holden at the Court House, La Trobe Street, Melbourne, on Monday, the first day of October next, where all persons who have appeals, or other business to transact, are desired to give their attendance at Ten o'clock, in the forenoon.—Dated this Thirteenth day of August, A.D. 1849.

HENRY F. GURNER,
Clerk of the Peace.

COURT OF REQUESTS. — CHEP-STOWE.

NOTICE is hereby given that a Court of Requests, for the recovery of small Debts, under the provisions of the Act of the Governor and Council, 10th Vic., No. 10, will be held at the Court House, Chepstowe, upon the 1st day of October next.

All plaints must be filed with the Registrar ten clear days before the sitting of the Court.

Defences or set-offs must be filed two clear days before the Court day.

By order of the Justices,
EDWARD C. DUNN,
Registrar.

Police Office,
Chepstowe,
July 20th, 1849.

TIMBER BRIDGE

TENDERS will be received until noon of Saturday, the 25th instant, from parties willing to contract for the erection of a Timber Bridge over the Campaspie River, on the Loddon road.

Tenders to be endorsed "Tender for Campaspie Bridge," and forwarded by post, directed to "His Honor the Superintendent," or deposited in the box marked "Tenders for Works and Stores," at the western entrance of the Government Offices, Melbourne.

Plan and specification can be seen at the Post Office, Mount Macedon, and the undermentioned office.

The Government will not necessarily accept the lowest tender.

By order of
His Honor the Superintendent,
DAVID LENNOX
Superintendent of Bridges.

Bridge Office,
Melbourne, 7th August, 1849.

BROKEN METAL.

TENDERS will be received, until Noon of Saturday, the 18th inst., from parties willing to contract for a supply of Broken Metal, for the approaches to the Queen's Wharf, Melbourne.

Tenders to be endorsed "Tender for Broken Metal," and deposited in the box marked "Tenders for Works and Stores," at the Western entrance of the Government Offices.

Specification can be seen at the undermentioned Office.

By order of
His Honor the Superintendent,
DAVID LENNOX,
Supt. of Bridges.

Bridge Office, Melbourne,
7th August, 1848.

CUSTOM HOUSE, PORTLAND.

TENDERS will be received until noon of Saturday, the 1st September, for the erection of a Custom House, at Portland.

Tenders to be endorsed "Tender for Custom House, Portland," enclosed under cover to His Honor the Superintendent, or deposited in the box marked "Tenders for Works and Stores," at the western entrance to the Government Offices, Melbourne.

Specification and Plans may be seen and all necessary information obtained, either at the undermentioned office, or at the Police Office, Portland.

The Government will not necessarily accept the lowest tender.

By order of His Honor,
The Superintendent,
HENRY GINN,
Clerk of Works.

Public, Works Office,
Melbourne, 7th Aug., 1847.

COOKHOUSE, &c., GAOL, MELBOURNE.

TENDERS will be received until noon of Saturday, 25th August, for the erection of a stone Cookhouse, Washhouse and Store, at the Gaol, Melbourne.

The Tenders to be sealed endorsed "Tender for Cookhouse," and deposited in the box marked "Tenders for Works and Stores" at the western entrance to the Government Offices.

The plans and specification may be seen, and all necessary information obtained at the undermentioned office.

The Government will not necessarily accept the lowest tender.

By order of
His Honor the Superintendent,
HENRY GINN,
Clerk of Works.

Public Works' Office,
Melbourne, 7th August, 1849.

NOTICE is hereby given, that a Court of General Quarter Sessions of the Peace, for the District of Port Phillip, in the Colony of New South Wales, will be holden at the Court House, La Trobe Street, Melbourne, on Monday, the first day of October next, where all persons who have appeals, or other business to transact, are desired to give their attendance at Ten o'clock, in the forenoon.—Dated this Thirteenth day of August, A.D. 1849.

HENRY F. GURNER,
Clerk of the Peace.

PORT PHILLIP.

CROWN LANDS BEYOND THE SETTLED DISTRICTS.
CAVEATS AGAINST CLAIMS TO LEASES.

SUPPLEMENTARY.

Superintendent's Office,
Melbourne, 15th August, 1849.RETURN of Caveats admitted and recorded at the Superintendent's Office,
since the date of the Gazette notices of the 4th April and 2nd of May, 1849,
respectively, (see Port Phillip Government Gazette, Nos. 16 and 20.)

C. J. LA TROBE.

WIMMERA DISTRICT.

No. of claim as gazetted.	Name of applicant for Lease.	Name of Run applied for to Lease.	Party lodging caveat against the issue of such Lease.
4	George Armytage	Murndarra	Robert Ballantyne
	Ditto	Ditto	J. and G. Hope
10	Birmingham and Reilly	Mullagh	C. P. Cooke
23	Donalds and Hamilton, now J. S. and W. Donald.	Banyinong	John Harrison
33	James Horsfall, now Robert Sutherland	Rich Avon	W. Donald and Co.
	Ditto	Ditto	R. Macredie
34	John Harrison	Swan Water	W. Donald and Co.
37	Thomas Hamilton	Second Kout Narin	Reilley and Birmingham
48	P. D. Rose	Woortook	Charles Carter
57	Andrew Stewart	Bolangum	George Rutherford
59	Joseph Thear	Wallaloo Creek	George Rutherford
61	George Urquhart	Mary Vale	Wm. Perry
81	Margaret Hutchinson now George Armytage	Ganoo Ganoo	Robert Ballantyne

MURRAY DISTRICT.

6	Joseph Anderson	Mangalore	Purcell and Moor
13	Joseph Bould	Boorahman	Thomas Mitchell
15	Benjamin Boyd, now W. S. Boyd	Strathmerton	Sherbourne Sheppard
33	W. A. Creighton, now C. Ryan	Five Mile Creek	John Livingstone
41	William Clarke	Whitefield	J. W. Chisholm
45	W. P. and G. Faithful	Oxleys Plains	Thomas Bond
52	E. B. Green	Kiellawarra	J. W. Chisholm
57	John Hillas	Myrtle Creek	W. Forlonge
	Ditto	Ditto	John Pierce
58	Mrs. Hume	Yarroweya	J. H. & J. C. Rowan
62	R. and D. Johnston	Bethanga	John Jobbins
	Ditto	Ditto	John Hore
63	James Kirkland	Croppers	J. Livingstone
65	G. Kinchington	Thilingananga	Wm. Forlonge
69	O. McDonald	Noorongong	James Roberts
82	James Roberts	Tawanga	Pinson and Roberts
117	W. Walker & Co.	Tangambalanga	James Roberts
129	W. Forlonge	Wondellegong	W. Walker & Co.
134	John Kissock	Strathbogie	Tolmie and Bethune
135	John Livingstone	Molka	James Kirkland
150	W. Walker & Co.	The Junction	W. Forlonge

GIPPS LAND DISTRICT.

No of claims as Gazetted.	Name of Applicant for Lease.	Name of Run applied for to Lease.	Party lodging Caveat against the issue of such Lease.
2	G. V. Bentley.....	Sandy Creek Station..	W. O. Raymond
12	R. C. Cuningham.....	Clyde Bank.....	L. Macalister
13	John Collings.....	Snugborough.....	H. Buntine
17	John Foster.....	The Heart.....	A. Mackintosh
18	Thomas Gorrings.....	Mary Ville.....	Bennett & Brodribb
26	Angus McMillan.....	Bushy Park.....	W. O. Raymond
35	James Macfarlane.....	Tungeomungin.....	John Johnson
37	W. O. Raymond, now } Knight and Buchanan }	Stratford.....	G. V. Bentley
39	John Reeve.....	Snakes Ridge.....	Wm. Pearson
			F. Desailly
46	William Walker.....	Hayfield.....	D. P. Okeden
			J. P. Reeve
48	B. A. Cuningham.....	Mosquito Point.....	H. Jones
53	James Davis.....	Woodside.....	E. Buckley

WESTERN PORT DISTRICT.

No of Claims as Gazetted.	Name of Applicant for Lease.	Name of Run applied for to Lease.	Party lodging Caveat against the issue of such Lease.
11	Benjamin Baxter.....	Carrup Carrup.....	James Davey
17	R. Beauchamp, now E. } J. Hogg.....	Langley Vale.....	Thomas and Jones
			G. S. & R. Brodie
41	William Coghill.....	Glendarnell.....	T. & S. Learmonth
55	Caye and Kaye.....	Buckerbanule.....	H. & J. Cooke
60	W. J. T. Clarke.....	Beau Bean.....	Williamson & Salton
69	Donald Cameron.....	Clunes.....	Wm. Coghill
			David Coghill
81	G. M. Elliott.....	Coyurah Springs.....	H. & J. Cooke
103	Joseph Hawdon.....	Tallerook.....	John Murchison
145	James Orr.....	Yawong Springs.....	H. & J. Cooke
			Charles Vaughan
163	J. H. Rowan.....	Gunbower.....	A. M. Campbell

PORTLAND BAY DISTRICT.

No of claims as Gazetted.	Name of Applicant for Lease.	Name of Run applied for to Lease.	Party lodging Caveat against the issue of such Lease.
33	James Blair.....	Clunie.....	Willis and Swanston
36	B. Boyd, now W. S. Boyd.	Eumeralla.....	Campbell, McKnight & Irvine
42	John and Thomas Brown } now J. G. & J. Ware }	Muston's Creek.....	Claude Farie
84	Angus Cameron.....	Violet Creek.....	D. Cameron
152	S. and W. Jackson.....	Sandford.....	J. G. & D. Hutcheson
158	W. Kippio, jun.....	Bochara.....	Thomas Murphy
167	Wm. Learmonth, now } Thomas Norris.....	Knebsworth.....	Samuel Gorrie
177	Henry Monro, now } Monro & Cruikshank }	Crawford.....	George Coghill
180	Thomas Manifold.....	Grassmere.....	G. & J. Carmichael
182	Henry Miller.....	Pieracle.....	J. G. & D. Hutcheson
225	Peter Purton, now John } Phillips.....	Victoria Lagoon.....	T. & A. Chirnside
275	Charles Thomas, now } H. M. Eachern.....	Heathfield.....	C. F. McKinnon

Superintendent's Office,
Melbourne, 15th August, 1849,

CROWN LANDS BROUGHT WITHIN THE SETTLED DISTRICTS.

(REQUIRING PAYMENT OF RENT FOR APPROVED SELECTIONS UNDER PRE-EMPTION.)

HIS Excellency the Governor directs it to be notified, for the information of all persons concerned, that, in pursuance of the 22nd clause of the Regulations of 29th March, 1848, His Excellency has been pleased to approve of the claim which has been made by the party mentioned in the annexed list, to the pre-emptive right to a lease of the several portions of land referred to.

2. It is necessary that the rent, namely, Twenty shillings per section, of 640 acres, for the present year, for the lands in question, be paid into the Sub-Treasury, at Melbourne, within One month from the present date; in default of which, the leases of the lands will, in accordance with the 26th clause of the Regulations, be put up to sale by auction

By His Excellency's Command,
C. J. LA TROBE.

COUNTY OF EVELYN.

Number.	APPLICANT.		LAND APPLIED FOR.			
	NAME.	ADDRESS.	No. of Lot.	ACRES.	PARISH.	SITUATION.
13	Thomson, John	Melbourne	1	697	Warrandyte	} River Yarra
			2	867	do	
			3	485	do	
			4	640	do	
			5	640	do	
			6	640	do	
			7	640	do	
			8	640	Unnamed	
			9	640	do	
			10	640	do	
			11	640	do	
			12	640	do	
			13	640	do	
			14	640	do	
			15	640	do	

**WATCH-HOUSE, PORTLAND.—
ENCLOSING WALL.**

TENDERS will be received until 12 o'clock noon of Saturday, the 18th of August next, for an "Enclosing wall to the Watch-house" at Portland Tenders to be sealed endorsed "Tenders for enclosing wall for watch-house at Portland," and enclosed under cover to His Honor the Superintendent, or deposited in the box marked "Tenders for Works and Stores," at the western entrance of the Government Offices.

Specification may be seen and all necessary information obtained either at the undermentioned office or at the Police-office, Portland.

Government will not necessarily accept the lowest tender.

By order of his Honor the Superintendent.

HENRY GINN,
Clerk of Works.

Public Works Office,
Melbourne, 23rd July, 1849.

TIMBER BRIDGE.

TENDERS will be received until noon of Saturday the 25th instant, from parties willing to contract for the erection of a timber bridge over Taylor's River, Mount Elephant, on the road from Geelong to Port Fairy.

Tenders to be endorsed "Tender for Bridge over Taylor's River," and deposited in the box marked "Tenders for Works and Stores," at the western entrance of the Government Offices.

Plan and specification can be seen, and every information obtained at the undermentioned office.

The Government will not necessarily accept the lowest tender.

By order of

His Honor the Superintendent,
DAVID LENNOX,

Superintendent of Bridges,
Bridge Office,
Melbourne, 14th August, 1849.

**COURT OF REQUESTS, FOR THE
TOWN OF MELBOURNE, AND
COUNTY OF BOURKE.**

£10 JURISDICTION.

NOTICE is hereby given that the Court of Requests for the Town of Melbourne, and County of Bourke, with jurisdiction to the amount of Ten Pounds, will be holden at the Court-House, Collins-street, Melbourne, on Monday, the third, and following days of September next, at the hour of Nine o'clock in the forenoon.

Plaints must be delivered at the office of the Registrar, on or before Monday, the 27th day of August, instant.

Defences or set-offs must be filed on or before Friday, the 31st day of August inst.

Every plaint, defence, or set-off, must have the name, residence, or place of business of the plaintiff and defendant written thereon.

In defended cases, the defence, or notice of set-off must be in accordance with the forms prescribed by the late Rules of Court.

By order of the Commissioner,
J. S. GRIFFIN.
Registrar.

Melbourne, 9th August, 1849.

THE partnership hitherto existing between Charles Smith and John Lee Smith is dissolved by mutual consent. All debts due by the said Charles and J. L. Smith, will be liquidated by Charles Smith, to whom all outstanding accounts are to be paid.

**CHARLES SMITH,
JOHN L. SMITH.**

Witness,
GEORGE BRUSH.
Melbourne, 8th August, 1849.

NOTICE.

Superintendent's Office,
Melbourne, 28th July, 1849.

ALL Parties desiring to make applications for Leases of Crown Lands within the Settled Districts, under the Regulations of 29th March, 1848, or, who may wish to purchase portions of Crown Lands, are hereby requested to address such applications to the Surveyor in charge, at Melbourne.

C. J. LA TROBE.

Superintendent's Office,
Melbourne, 20th February, 1849.

EDWARD WRIGHT.

INFORMATION is requested at the Superintendent's Office, respecting the present abode and position of Edward Wright, who arrived at Port Phillip in the ship "Thomas Arbuthnot," on the 4th May 1847.

Colonial Secretary's Office,
Sydney, 12th Dec., 1848.

FRANCIS MORRISH.

ENQUIRY having been made from England respecting Francis Morrish, who emigrated to New South Wales in the year 1839, any person who can give information respecting him is requested to communicate the same to this Office.

By his Excellency's command,
E. DEAS THOMSON,

Colonial Secretary's Office,
Sydney, 9th January, 1849.

ROBERT GENERY.

ENQUIRY having been made from England, respecting a person named Robert Genery, who left Halesworth, Suffolk, some few years since, to reside in Australia, any person who can give information respecting him is requested to have the goodness to communicate the same to this office.

By His Excellency's Command,
E. DEAS THOMSON.

NOTICE.

Superintendent's Office,
Melbourne, 26 June, 1849.

INFORMATION is requested at this Office respecting the present place of residence of a person named

WILLIAM HARRIS,
who arrived in Port Phillip as an exile, per ship "Sir George Seymour," in March, 1845.

C. J. LA TROBE.

IMPOUNDED at Pentridge, 9th August, 1849:—

- 1 white polled cow, strawberry neck, illegible brand, supposed MB rump
- 1 black and white cow, WF off rump
- 1 black and white heifer, no visible brand
- 1 brindle heifer, no visible brand
- 1 strawberry bull, no visible brand
- 1 brown bull, no visible brand
- 1 brindle bull, no visible brand
- 1 brindle cow, K near ribs
- 1 red cow, male calf by side, no visible brand
- 1 red cow, white back, illegible brand off ribs, TW under
- 1 strawberry heifer, illegible brand off rump, tip off the off ear
- 1 red heifer, illegible off rump
- 1 strawberry cow, calf by side, no legible brand
- 1 bay pony mare, circle off rump

If not released, they will be sold at Pound Yard, noon, 2nd September, in accordance with act of Council.

G. P. ANDERSON,
Poundkeeper.

I MPOUNDED, at Bulleen, Upper Yarra.

- 1 dark red bullock, star in forehead, branded BF off rump, IC near rib and thigh, blotch like M off shoulder
- 1 black cow, white tail, hind feet, back and belly, B and indescribable near ribs
- 1 two year old strawberry steer, her progeny, B and indescribable off ribs
- 1 red and white heifer, white hind-quarters B and indescribable on milking ribs
- 1 red heifer, down horns, B and indescribe on milking ribs
- 1 red cow, near horn turned in and tip sawed off, W near shoulder, blotch and F milking ramp
- 1 black poley cow, both ears notched, white back, belly, and D on top of hip, JH near thigh, like M high up milking ribs
- 1 strawberry cow, S R near shoulder
- 1 white heifer, her calf, SR near thigh
- 1 blue yearling heifer, no perceptible brand
- 1 strawberry heifer, do.
- 1 white heifer, tanned ears and muzzle, near ear slit, off ear tipped, a yearling unbranded
- 1 white heifer, tanned ears, black spots, a yearling unbranded

If not claimed on, or before the sixth day of September, 1849, they will be sold at the Pound.

DONALD M'KINDLAY,
Poundkeeper.

Bulleen,
15th August, 1849. 11s 3d

I MPOUNDED at Melbourne on August 6th and 7th, 1849.

- One yellow cow, cock horned, near shoulder B, near ribs CD, off ribs H, off rump AL
- One bay gelding, black points, switch tail, saddle marks, stands about fourteen hands high, near shoulder TH or JH.

If not claimed and expences paid on or before Friday, 31st day of August, will be sold at the Pound according to the Act of Council.

G. SCARBOROUGH,
5s 3d. Poundkeeper.

I MPOUNDED at Morang, River, Plenty, August 7th, 1849—

- 1 red bullock, white on back belly and tail, wide horns, F rump, like w hip, 4 ribs off side, P near rump
- 1 black cow, poley, little white on rump and tail, F off rump
- 1 red cow, cock horns, ear marked, hind feet white, AC or G off ribs
- 1 yellow heifer, poley, back and belly white, illegible near rump

- 1 red heifer, yearling, no visible brand
- 1 yellow bullock, slightly brindled, white on back and belly, supposed JHC conjoined, or N off rump, blotch below.

If not claimed and released on or before August 31st, 1849, will be sold at the Pound Yard, according to Act of Council.

7s W. C. WALKER,
Poundkeeper.

I MPOUNDED at Bacchus Marsh, 6th August, 1849—

- One bay mare, aged, black points, switch tail down to hocks, saddle marked, large blotched brank off neck
- One black or brown filly foal, above six months old, no visible brand, progeny of above
- One black colt, about 10 months old, like ca near shoulder
- One bay colt, white blaze down face, about 10 months old, like same brand
- One light chesnut filly, white star in forehead, about 10 months old, like same brand
- One black yearling filly, white star in forehead, near hind fetlock white, no visible brand

If not claimed, and expenses paid, on or before the 30th day of August next, to be sold at the pound yard, according to the Act of Council.

7s 6d W. CROOK,
Poundkeeper.

I MPOUNDED at the Deep Creek, 5th August, 1849, for Trespass.

- A strawberry cow, (calf at side) branded DC off rump like JP off ribs
- A red sided poley cow, no visible brand
- A ginger sided cow, like anchor within diamond off thigh, JW off shoulder, blotch near ribs
- A yellow cow, JL near shoulder
- A dark brown cow, small horns, no visible brand
- A red and white spotted cow, small hoop horns, no visible brand
- A black cow, cock horns, DE off rump, 197 off thigh
- A red sided heifer, speckled face, no visible brand
- A strawberry heifer, small horns, no visible brand
- A yellow sided cow, blotch near rump
- A red spotted poley cow, illegible brand off rump
- A yellow sided heifer, small horns, no visible brand
- A red sided heifer, small horns, no visible brand
- A red bull stag, white face, no visible brand

A white steer, like R near rump
A red and white steer, blotch brand in diamond off rump.

If the above animals are not claimed and released on or before the 31st day of August, instant, they will be sold by me at the Pound, pursuant to Act of Council.

W. WRIGHT,
Poundkeeper.

11s 3d.

IMPOUNDED at Barwon, 4th August—

- 1 black snail-horned bullock, white belly, C on rump
- 1 brindle steer, white belly, supposed R on rump
- 1 red cow, white back and belly, illegible brand off shoulder
- 1 brindle poley cow, SH conjoined near shoulder, MC off rump
- 1 brindle poley calf
- 1 grey cow, illegible brand off rump
- 1 yellow and white spotted cow, illegible brand off rump
- 1 white poley cow and calf
- 1 yellow snail-horned HR off rump
- 1 yellow and white poley heifer
- 1 white yearling bull
- 1 white bullock WH within circle, off rump
- 1 grey and white steer
- 1 yellow poley cow, supposed WH within circle, off rump
- 1 white yearling bull, red neck
- 1 red and white spotted heifer
- 1 red snail-horned bullock, illegible brands off ribs

If not claimed to be sold on the 30th August.

N. TREBECK,
Poundkeeper.

[9s 11d.]

IMPOUNDED at Bray Brook, August 8, 1849—

- 1 yellow sided cow, brown head, and calf. WL near rump, JA near neck
- 1 dark brindle cow, XT off ribs, JC off rump
- 1 yellow poley cow, SL off thigh, AA off ribs, supposed J and a spy-glass

off shoulder, F within circle near rump, WE off rump

- 1 brown bullock, with a piece of green hide round his neck, like SL off ribs
- 1 black poley cow, OB small i c between off rump, heart off ribs

- 1 yellow cow, white back and belly, calf at foot, RS off ribs, S off thigh, CT off rump, m near rump and thigh

D
SH

- 1 red heifer, PF near rump
- 1 dark brown heifer, no visible brand
- 1 magpie heifer, w off ribs
- 1 yellow sided cow, stump tail, heart off ribs, heart of rump, illegible brand near ribs

If not claimed and expenses paid, on or before the 2nd September next, they will be sold at the Pound Yard, according to Act of Council.

R. QUINAN,
Poundkeeper.

N.B.—No credit given, or order taken from this date.

R. Q.

10s. 3d.

IMPOUNDED at the Grange Pound, 6th August, 1849.


- 1 bay horse, 16 hands high, switch tail, black points, lame near fore leg, branded X A near shoulder.
- 1 bay mare, black points, small star in the forehead, short switch tail, saddle marked, supposed brand C or D near shoulder.
- 1 black colt, long tail, about two years old, branded P P near shoulder.
- 1 chesnut colt, star in the forehead, long tail, about two years old, J D near shoulder.

If not claimed and released, on or before the 29th August, they will be sold by me at the Pound Yard.

R. KNOLLES,
Poundkeeper.

6s 3d.

MELBOURNE: Printed at the Argus Office, Collins Street, by EDWARD WILSON, Government Printer.





PORT PHILLIP GOVERNMENT GAZETTE

Published by Authority.

WEDNESDAY, AUGUST 22, 1849.

Colonial Secretary's Office,
Sydney, 26th July, 1849.

HIS Excellency the Governor has
been pleased to appoint

John Sullivan, Esquire, M.D.,

to be Colonial Surgeon at Melbourne,
Port Phillip, in the room of Patrick
Cussen, Esquire, deceased.

By his Excellency's Command,
E. DEAS THOMSON.

Colonial Secretary's Office,
Sydney, 26th July, 1849.

POLICE—PORT PHILLIP.

HIS Excellency the Governor has
been pleased to appoint

Foster Fyans, Esquire,

to be Police Magistrate at Geelong.

By his Excellency's Command,

E. DEAS THOMSON.

Colonial Secretary's Office,
Sydney, 26th July, 1849.

CROWN LANDS—PORT PHILLIP.

HIS Excellency the Governor has
been pleased to appoint

William Nairn Gray, Esquire,

to be Commissioner of Crown Lands
for the District of Portland Bay.

By his Excellency's Command,

E. DEAS THOMSON.

Colonial Secretary's Office,
Sydney, 25th July, 1849.

PETTY SESSIONS, PORT PHILLIP.

HIS Excellency the Governor has
been pleased to appoint

Mr. Robert Ewing,

to be Clerk of Petty Sessions, Flooding
Creek.

By his Excellency's Command,
E. DEAS THOMSON.

Colonial Secretary's Office,
Sydney, 31st July, 1849.

HIS Excellency the Governor has
been pleased to appoint the un-
dermentioned gentlemen to be Magis-
trates of the Territory and its Depen-
dencies, viz. :—

John Calvert, Esquire, of Lake Colac,
Port Phillip.

Alexander Fairlie Cunninghame, Es-
quire, of Mount Mercer, Port Phillip.

Alexander Dennis, Esquire, of Korau-
gaballort, Port Phillip.

John Stirling Donald, Esquire, of Bun-
inyong, Port Phillip.

Thomas Ferrier Hamilton, Esquire, of
Cairn Hill, Port Phillip.

Alexander Dennistoun Lang, Esquire,
of Lyrie, Port Phillip.

Robert Reid Macredie, Esquire, of Bun-
inyong, Port Phillip.

By His Excellency's Command,
E. DEAS THOMSON.

Colonial Secretary's Office,
Sydney, 29th June, 1849.

**INSPECTOR OF DISTILLERIES—
PORT PHILLIP.**

HIS Excellency the Governor has been pleased to appoint

Mr. John M'Cord, Chief Constable at Kilmore, in the District of Port Phillip,

to be an Inspector of Distilleries.

By his Excellency's Command,
E. DEAS THOMSON.

Colonial Secretary's Office,
Sydney, 26th July, 1849.
**REGULATIONS RESPECTING THE
SALE OF LAND.**

In consequence of many urgent applications being made, for the purchase of land in particular localities, and of an erroneous impression which appears to be entertained by the public, that they can always be immediately attended to, His Excellency the Governor has been pleased to direct the re-publication, for general information, from the Regulations of 1st March, 1843, of the clause therein, which relates to such applications, namely:—

Applications may be made for land in particular localities.

7th. Persons desirous of obtaining lands in particular localities may make application to have such lands surveyed and brought forward for sale, and their wishes will be complied with as far as circumstances may permit; but much inconvenience to the Government, expense to the Surveyor-General's department, and disappointment to individuals, having been found to result from the Regulations under which parties were led to expect that lands in any part of the Colony within the established Counties, could be surveyed and brought to sale immediately on their applying for them, or within an interval of only a few months, it is to be understood, in future, that the Government does not bind itself to bring forward such lands for sale within any specified period. The applications, in such cases, must be made in the form (A) annexed, and are to be addressed in respect of lands situated in the Middle or Sydney District, to the Surveyor-General at Sydney; and in respect of such as are situated in the Southern or Port Phillip District, to the Senior Surveyor resident at Melbourne.

By His Excellency's Command,
E. DEAS THOMSON.

Colonial Secretary's Office,
Sydney, 26th July, 1849.

**RENEWAL OF LEASES OF LAND,
UNDER THE REGULATIONS OF
29th MARCH, 1848.**

HIS Excellency the Governor has been pleased, with the advice of the Executive Council, to direct, with reference to the 13th paragraph of the Regulations of the 29th March, 1848, respecting the occupation of Crown Lands within the Settled districts, that all applications for the renewal of leases are to be addressed to the Colonial Treasurer, for lands situated in the Sydney or Middle District; instead of to the Colonial Secretary; and for lands at Port Phillip, to the Sub-Treasurer, at Melbourne, instead of to His Honor the Superintendent.

By his Excellency's Command,
E. DEAS THOMSON.

Colonial Secretary's Office,
Sydney, 2nd August, 1849.

**TITLE DEEDS—PORT PHILLIP
LANDS.**

THE undermentioned Deeds have been transmitted from this Office to the Surveyor-General, to be afterwards despatched to the Deputy-Registrar, Melbourne, for enrolment in the Supreme Court, Port Phillip, under the provisions of the Act of the Governor and Council, 5th Victoria, No. 21, when they will be forwarded to the Sub-Treasurer, for delivery to the respective Grantees, on payment of the established fees thereon, viz:—

PURCHASES UNDER THE EXISTING REGULATIONS.

PORTIONS OF LAND.

Proclamation of 24th August, 1843.

Deed dated 9th June, 1849.

1. William John Turner Clarke, 203 acres, Bourke, lot 5.

Proclamation of 11th June, 1847.

Deeds dated 9th June, 1849.

2. William John Turner Clarke, 242 acres, Bourke, lot 85.

3. Ditto, 270 acres, ditto, lot 86.

4. Ditto, 224 acres, ditto, lot 87.

5. Thomas Hobbs, 302 acres, Grant, lot 88.

Proclamation of 10th February, 1849.

Deeds dated 1st June, 1849.

6. Henry Ward Mason, 9 acres and 2 roods, Bourke, lot 10.

7. Thomas Budds Payne, 9 acres and 2 roods, ditto, lot 11.

8. Joseph Anderson, 9 acres and 2 roods, ditto, lot 12.
 9. John Robert Murphy, 9 acres and 2 roods, ditto, lot 13.
 10. Innes M'Pherson, 2 acres 3 roods and 35 perches, Normanby, lot 1.
 11. George Wright, 2 acres 3 roods and 9 perches, ditto, lot 2.
 12. Donald Cameron, 2 acres 3 roods and 36 perches, ditto, lot 3.
 13. Edmund Moon, 3 acres and 24 perches, ditto, lot 4.
 14. John Broadley Howard and Peter Nicolson, as tenants in common, 2 acres 2 roods and 20 perches, ditto, lot 5.
 15. Thomas Wilkinson, 3 acres 2 roods and 29 perches, ditto, lot 6.
 16. Samuel Hutchinson, 3 acres and 32 perches, ditto lot 7.
 17. Ditto, 3 acres and 1 perch, ditto, lot 8.
 18. Ditto, 4 acres, ditto, lot 9.
 19. Ditto, 4 acres, ditto, lot 10.
 20. Francis Jerrett, 4 acres, ditto, lot 11.
 21. Thomas Smith, 2 acres 2 roods and 26 perches, ditto, lot 12.
 22. Francis Jerrett, 3 acres 1 rood and 22 perches, ditto, lot 13.
 23. Patrick Bergin, 4 acres 2 roods and 30 perches, ditto, lot 14.
 24. Daniel Hooley, 4 acres and 2 roods, ditto, lot 16.
 25. William Jones, 2 acres 3 roods and 29 perches, ditto, lot 19.
 26. James Blair, 2 acres 3 roods and 13 perches, ditto, lot 20.
 27. Alexander Cairncross, 3 acres 2 roods and 18 perches, ditto, lot 21.
 28. Horace Flower, 3 acres 3 roods and 31 perches, ditto, lot 22.
- By His Excellency's Command,
E. DEAS THOMSON.

Colonial Secretary's Office,
Sydney, 26th July, 1849.

CERTIFICATES OF NATURALIZATION.

THE GOVERNOR directs it to be notified, that in pursuance of the 10th section of the Act of the Governor and Legislative Council, 11 Victoria, No. 39, intituled, "An Act to amend the laws relating to Aliens within the Colony of New South Wales," a fee of one pound one shilling has been fixed by His Excellency, with the advice of the Executive Council, to be paid by each person to whom a Certificate of Naturalization may be issued, under the provisions of the Act referred to.

2. His Excellency has further directed it to be notified, that any person desirous of obtaining a Certificate of Naturalization, should make application by memorial, in the form hereto annexed, stating in conformity with the

5th section of the Act above-mentioned, the age, profession, trade or other occupation of the memorialist; and the duration of his or her residence in New South Wales, and all other grounds on which he or she seeks to obtain any of the rights and capacities of a natural born British subject within the Colony.

3. Should the Certificate be granted, it will be necessary for the person obtaining it, to have it enrolled in the Supreme Court, as required by the 7th section of the Act; and within sixty days from the date thereof, to take and subscribe before a Judge of the Supreme Court, the oath prescribed in the 8th clause.

4. For more convenient reference, the clauses of the Act which relate to the proceedings to be taken for obtaining the Certificate, are subjoined to the form of memorial annexed to this notice.

5. Persons resident in the District of Port Phillip, should forward their memorials through his Honor the Superintendent.

By His Excellency's Command,
E. DEAS THOMSON.

FORM OF MEMORIAL REFERRED TO.

To His Excellency Sir Charles Augustus Fitz Roy, Knight Companion of the Royal Hanoverian Guelphic Order, Captain General and Governor-in-Chief of the Territory of New South Wales and its Dependencies, &c., &c. &c.,

1.—The Memorial of

of

Respectfully sheweth,

That your Memorialist is a

native of*

2.—That your Memorialist is

years of age, and

is†

3.—That your Memorialist arrived in the Colony of New South Wales, by the ship

in the year and has been

resident therein since that date.

4.—That your Memorialist begs to refer your Excellency to the annexed Certificate of Character and of the correctness of the statements herein contained from respectable persons to whom your Memorialist has been known since his arrival in the Colony.

5.—That your Memorialist‡

and that on these grounds your Memorialist is desirous of availing himself||

* Insert District or Town, and Country.

† Profession, Trade or Calling.

‡ Or Her.

§ Here state the grounds on which the Certificate is desired.

|| Or herself.

of the privileges granted to aliens by the Act of Council, 11 Victoria, No. 39.

6.—That your Memorialist therefore respectfully requests that your Excellency may be pleased to grant to your Memorialist a Certificate under the provisions of the said Act, conferring upon your Memorialist the privileges of a Native born British Subject, with such restrictions as to your Excellency may seem meet.

And your Petitioners will ever pray.

Signature

Date

Certificate referred to in the 4th paragraph of the above Memorial.

(Alien to become naturalized within the Colony upon obtaining certificate.)

IV. And be it enacted, That upon obtaining the certificate and taking the oath hereinafter prescribed, every Alien now residing in, or who shall hereafter come to reside in, any part of the Colony of New South Wales, with intent to settle therein, shall enjoy all the rights and capacities within the said Colony, which a natural born subject of the United Kingdom of Great Britain and Ireland can enjoy or transmit, except that such Alien shall not be capable of becoming a Member of the Executive or Legislative Council of the said Colony, or of enjoying such other rights and capacities, if any, as shall be specially excepted in and by the certificate to be granted in manner hereinafter mentioned.

(Aliens desirous of being naturalized to present a memorial to the Governor.)

V. And be it enacted, That it shall be lawful for any such Alien as aforesaid to present to the Governor of the said Colony, for the time being, a memorial stating the age, profession, trade, or other occupation of the memorialist, and the duration of his or her residence in New South Wales, and all other grounds on which he or she seeks to obtain any of the rights and capacities of a natural born British subject, within the said Colony, and praying the said Governor to grant to the memorialist the certificate hereinafter mentioned.

(Memorial to be considered by Governor who may grant a certificate.)

VI. And be it enacted, That every such memorial shall be considered by the said Governor, who shall inquire into the circumstances of each case, and receive all such evidence as shall be offered by affidavit or otherwise, as he may deem necessary or proper for proving the truth of the allegations contained in such memorial; and that the said

Governor, if he shall so think fit, may issue a certificate reciting such of the contents of the memorial as he shall consider to be true and material, and granting to the memorialist (upon his or her taking the oath hereinafter prescribed) all the rights and capacities within the said Colony of New South Wales, of a natural born British subject, except the capacity of being a Member of either the Executive or the Legislative Council, and except the rights and capacities (if any) specially excepted in and by such certificate.

(Certificate to be enrolled.)

VII. And be it enacted, That such certificate shall be enrolled for the safe custody as of record, in the Supreme Court of the said Colony, and may be inspected, and copies thereof taken, under such regulations as a Judge or Judges of the said Supreme Court shall direct.

(Oath to be taken.)

VIII. And be it enacted, That within sixty days from the day of the date of such certificate, every memorialist to whom rights and capacities shall be granted by such certificate, shall take and subscribe the following oath, (that is to say):—"I, A. B., do sincerely promise and swear, that I will be faithful and bear true allegiance to Her Majesty Queen Victoria, and will defend Her to the utmost of my power against all conspiracies and attempts whatever which may be made against Her Person, Crown, or Dignity: and I will do my utmost endeavour to disclose and make known to Her Majesty, Her Heirs and Successors, all treasons and traitorous conspiracies which may be formed against Her and Them; and I do faithfully promise to maintain, support, and defend to the utmost of my power the succession of the Crown, which succession by an Act, intituled, 'An Act for the further limitation of the Crown, and better securing the rights and liberties of the Subject,' is and stands limited to the Princess Sophia, Electress of Hanover, and the Heirs of Her Body, being Protestants, hereby utterly renouncing and abjuring any obedience or allegiance unto any other person claiming or pretending a right to the Crown of this realm.—So help me God!" Which oath shall be taken and subscribed by such memorialist, and shall be duly administered to him or her before any one of the Judges of the Supreme Court of New South Wales; and that the Judge before whom such oath may be administered, shall grant to the memorialist a certificate of his or her having taken and subscribed such oath accordingly; and such certificate shall be signed by the said Judge.

(Certificate.)

IX. And be it enacted, That the several proceedings hereby authorised to be taken for obtaining such certificate as aforesaid, shall be regulated in such manner as the Governor of the said Colony for the time being shall from time to time direct.

(Fees to be fixed by the Governor and Executive Council.)

X. And be it enacted, That the fees payable in respect of the several proceedings hereby authorised, shall be fixed, and regulated by the said Governor with the advice of the Executive Council.

Colonial Secretary's Office,
Sydney, 28th July, 1849.

CROWN LANDS BEYOND THE SETTLED DISTRICTS.

MEASUREMENT AND SUBDIVISION OF RUNS.

HIS Excellency the Governor, with the advice of the Executive Council, directs it to be notified that, in accordance with instructions to that effect received from the Right Honourable the Secretary of State, the expense of the surveys requisite in order to obtain descriptions of the boundaries of Runs for insertion in the Leases thereof, which will be granted by the Governor under the provisions of Her Majesty's Order in Council, of the 9th March, 1847, will be charged upon the applicants for the same.

2. The charge made for the surveys of the boundaries of Runs, will be at an uniform average rate of Two pounds for every mile of linear measurement.

3. A computation will be made of the expense of measuring the boundaries of each Run, according to the description furnished by the Applicant, and the party entitled to claim the lease will be informed of the amount, with a view to the same being paid into the Treasury, which must be done before any order can be given for the Survey. If the payment be delayed for more than three months after notice has been given of the amount, the party will be required to pay any additional expense to which the Government may, in consequence, be subjected.

4. Persons, whose claims to leases under the 11th section of chapter II. of the Order in Council, have been admitted, will be allowed, previously to the issue of the Leases, to subdivide their runs into portions of not less extent than will be sufficient for the maintenance of four thousand sheep, or their equivalent in cattle, and to obtain separate leases for the same, subject to the following conditions:—

(1.) The measurement of the boundary lines shall be made under the direction of the Officers of the Survey Department.

(2.) The Government will reserve to itself the right, in every case, of modifying the boundaries proposed for the subdivision of the Runs, so far as may be necessary to render them conformable to the under-stated rules; and the persons employed in the survey and measurement thereof, will be instructed to adjust and describe the boundaries accordingly.

(3.) Subject to such deviations as the general features of the country—the adoption of natural boundaries, and the share of the Run to be divided may require, every subdivision of a Run must be in a compact block of rectangular form, in which the external lines shall run east and west and north and south.

(4.) The subdivisions must be so made as to secure to each of the reduced Runs a fair and adequate share of the water requisite for the beneficial use of the pasturage.

5. Any person desirous of availing himself of this regulation, must make application to his Honor the Superintendent, at Melbourne; or the Chief Commissioner of Crown Lands in Sydney, describing, in general terms, the manner in which he wishes his Run to be subdivided. On receiving such application, a computation will be made of the probable expense of measuring the boundaries of the several Runs, for which separate leases are desired, and the applicant will be required to pay the amount into the Colonial Treasury before the survey is ordered.

By his Excellency's Command,

E. DEAS THOMSON.

COURT OF REQUESTS.—CHEPSTOWE.

NOTICE is hereby given that a Court of Requests, for the recovery of small Debts, under the provisions of the Act of the Governor and Council, 10th Vic., No. 10, will be held at the Court House, Chepstowe, upon the 1st day of October next.

All plaints must be filed with the Registrar ten clear days before the sitting of the Court.

Defences or set-offs must be filed two clear days before the Court day.

By order of the Justices,

EDWARD C. DUNN,
Registrar.

Police Office,
Chepstowe,
July 20th, 1849.

COURT OF REQUESTS, FOR THE TOWN OF MELBOURNE, AND COUNTY OF BOURKE.

£10 JURISDICTION.

NOTICE is hereby given that the Court of Requests for the Town of Melbourne, and County of Bourke, with jurisdiction to the amount of Ten Pounds, will be holden at the Court-House, Collins-street, Melbourne, on Monday, the third, and following days of September next, at the hour of Nine o'clock in the forenoon.

Plaints must be delivered at the office of the Registrar, on or before Monday, the 27th day of August, instant.

Defences or set-offs must be filed on or before Friday, the 31st day of August inst.

Every plaint, defence, or set-off, must have the name, residence, or place of business of the plaintiff and defendant written thereon.

In defended cases, the defence, or notice of set-off must be in accordance with the forms prescribed by the late Rules of Court.

By order of the Commissioner,

J. S. GRIFFIN.

Registrar.

Melbourne, 9th August, 1849.

NOTICE is hereby given; that a Court of General Quarter Sessions of the Peace, for the District of Port Phillip, in the Colony of New South Wales, will be holden at the Court House, La Trobe Street, Melbourne, on Monday, the first day of October next, where all persons who have appeals, or other business to transact, are desired to give their attendance at Ten o'clock, in the forenoon — Dated this Thirteenth day of August, A.D. 1849.

HENRY F. GURNER,

Clerk of the Peace.

Colonial Secretary's Office,
Sydney, 25th July, 1849.

REWARD.

WHEREAS it has been represented to the Government, that Matthew Clarke, a runaway prisoner of the Crown from Van Diemen's Land, who was taken off one of the Percy Islands and brought on to Sydney, in the schooner "Coquette," effected his escape from that vessel, on her arrival in this Harbour, on the 6th instant, His Excellency the Governor, directs the republication of the following extract from a notice of Absconders in the Hobart Town Gazette, of the 27th February

last, offering a reward for the apprehension of the above individual.

By His Excellency's Command,
E. DEAS THOMSON.

CONVICT DEPARTMENT.

Registrar's Office,

27th February, 1849.

Absconder from the Marine Department, Hobart Town, on the 20th inst., and is supposed to have escaped from the Colouy, in the cutter "Psyche," belonging to the Lord Bishop of Tasmania.

- 16,302. Matthew Clarke, per Marion 2; tried at Central Criminal Court, 3rd February, 1845; 10 years; sailor; 5 feet, 1½; age, 41; comp., fair; hair, brown; eyes, hazel; native place, Arundel; flag and anchor on inside of left arm. Reward £2, or such lesser sum as may be determined upon by the Convicting Magistrate.

NOTICE.

Superintendent's Office,

Melbourne, 28th July, 1849.

ALL Parties desiring to make applications for Leases of Crown Lands within the Settled Districts, under the Regulations of 29th March, 1848, or who may wish to purchase portions of Crown Lands, are hereby requested to address such applications to the Surveyor in charge, at Melbourne.

C. J. LA TROBE.

TIMBER BRIDGE

TENDERS will be received until noon of Saturday, the 25th instant, from parties willing to contract for the erection of a Timber Bridge over the Campaspie River, on the Loddon road.

Tenders to be endorsed "Tender for Campaspie Bridge," and forwarded by post, directed to "His Honor the Superintendent," and deposited in the box marked "Tenders for Works and Stores," at the western entrance of the Government Offices, Melbourne.

Plans and specification can be seen at the Post Office, Mount Macedon, and the undermentioned office.

The Government will not necessarily accept the lowest tender.

By order of

His Honor the Superintendent,
DAVID LENNOX

Superintendent of Bridges.

Bridge Office,
Melbourne, 7th August, 1849.

PORT PHILLIP.

CROWN LANDS BEYOND THE SETTLED DISTRICTS.
CAVEATS AGAINST CLAIMS TO LEASES,
SUPPLEMENTARY.Superintendent's Office,
Melbourne, 15th August, 1849.RETURN of Caveats admitted and recorded at the Superintendent's Office
since the date of the Gazette notices of the 4th April and 2nd of May, 1849
respectively; (see Port Phillip Government Gazette, Nos. 16 and 20.)

C. J. LA TROBE.

WIMMERA DISTRICT.

No. of claim as Gazetted.	Name of applicant for Lease.	Name of Run applied for to Lease.	Party lodging caveat against the issue of such Lease.
4	George Armytage	Murndarra	Robert Ballantyne
	Ditto	Ditto	J. and G. Hope
10	Birmingham and Reilly	Mullagh	C. P. Cooke
23	Donalds and Hamilton, now J. S. and W. Donald	Banyinong	John Harrison
33	James Horsfall, now Robert Sutherland	Rich Avon	W. Donald and Co.
	Ditto	Ditto	R. Macredie
34	John Harrison	Swan Water	W. Donald and Co.
37	Thomas Hamilton	Second Kout Narin	Reilly and Birmingham
48	P. D. Rose	Woortook	Charles Carter
57	Andrew Stewart	Bolangum	George Rutherford
59	Joseph Thear	Wallaloo Creek	George Rutherford
61	George Urquhart	Mary Vale	Wm. Perry
81	Margaret Hutchinson now George Armytage	Ganoo Ganoo	Robert Ballantyne

MURRAY DISTRICT.

6	Joseph Anderson	Mangalore	Purcell and Moor
13	Joseph Bould	Boorahman	Thomas Mitchell
15	Benjamin Boyd, now W. S. Boyd	Strathmerton	Sherbourne Sheppard
33	W. A. Creighton, now C. Ryan	Five Mile Creek	John Livingstone
41	William Clarke	Whitefield	J. W. Chisholm
45	W. P. and G. Faithful	Oxleys Plains	Thomas Bond
52	E. B. Green	Kiellawarra	J. W. Chisholm
57	John Hillas	Myrtle Creek	W. Forlonge
	Ditto	Ditto	John Pierce
58	Mrs. Hume	Yarroweya	J. H. & J. C. Rowan
62	R. and D. Johnston	Bethanga	John Jobbins
	Ditto	Ditto	John Hore
63	James Kirkland	Croppers	J. Livingstone
65	G. Kinchington	Thilingananga	Wm. Forlonge
69	O. M. Donald	Noorongong	James Roberts
82	James Roberts	Tawanga	Pinson and Roberts
117	W. Walker & Co.	Tangambalanga	James Roberts
129	W. Forlonge	Wondellegong	W. Walker & Co.
134	John Kissock	Strathbogie	Tolmie and Bethune
135	John Livingstone	Molka	James Kirkland
150	W. Walker & Co.	The Junction	W. Forlonge

GIPPS LAND DISTRICT.

No of claims as Gazetted.	Name of Applicant for Lease.	Name of Run applied for to Lease.	Party lodging Caveat against the issue of such Lease.
2	G. V. Bentley.....	Sandy Creek Station..	W. O. Raymond
12	R. C. Cuningham.....	Clyde Bank	L. Macalister
13	John Collings.....	Snugborough	H. Buntine
17	John Foster.....	The Heart	A. Mackintosh
18	Thomas Gorringe	Mary Ville	Bennett & Brodrigg
26	Angus M'Millan.....	Bushy Park.....	W. O. Raymond
35	James Macfarlane.....	Tungeomungin	John Johnson
37	W. O. Raymond, now } Knight and Buchanan }	Stratford	G. V. Bentley
39	John Reeve.....	Snakes Ridge	Wm. Pearson F. Desailly
46	William Walker.....	Hayfield	D. P. Okeden J. P. Reeve
48	B. A. Cuningham	Mosquito Point	H. Jones
53	James Davis.....	Woodside.....	E. Buckley

WESTERN PORT DISTRICT.

No of Claims as Gazetted.	Name of Applicant for Lease.	Name of Run applied for to Lease.	Party lodging Caveat against the issue of such Lease.
11	Benjamin Baxter.....	Carrup Carrup	James Davey
17	R. Beauchamp, now E. } J. Hogg	Langley Vale	Thomas and Jones G. S. & R. Brodie
41	William Coghill	Glendarnell.....	T. & S. Learmonth
55	Caye and Kaye	Buckerbanule	H. & J. Cooke
60	W. J. T. Clarke	Beau Bean	Williamson & Salton
69	Donald Cameron.....	Clunes	Wm. Coghill David Coghill
81	G. M. Elliott	Coyurah Springs	H. & J. Cooke
103	Joseph Hawdon	Wallerook	John Murchison
145	James Orr.....	Yawong Springs.....	H. & J. Cooke Charles Vaughan
163	J. H. Rowan	Gunbower	A. M. Campbell

PORTLAND BAY DISTRICT.

No of claim as Gazetted.	Name of Applicant for Lease.	Name of Run applied for to Lease.	Party lodging Caveat against the issue of such Lease.
33	James Blair.....	Clunie.....	Willis and Swanston
36	B. Boyd, now W. S. Boyd.	Eumeralla.....	Campbell, M'Knight & Irvine
42	John and Thomas Brown } now J. G. & J. Ware }	Muston's Creek.....	Claude Farie
84	Angus Cameron	Violet Creek	D. Cameron
152	S. and W. Jackson.....	Sandford.....	J. G. & D. Hutcheson
158	W. Kippin, jun.	Buchara.....	Thomas Murphy
167	Wm. Learmouth, now } Thomas Norris..... }	Knebsworth.....	Samuel Gorrie
177	Henry Monro, now } Monro & Cruikshank }	Crawford.....	George Coghill
180	Thomas Manifold.....	Grassmere	G. & J. Carmichael
182	Henry Miller.....	Pieracle	J. G. & D. Hutcheson
225	Peter Purton, now John } Phillips	Victoria Lagoon.....	T. & A. Chirnside
275	Charles Thomas, now } H. M'Eachern	Heathfield.....	C. F. M'Kinnon

TABLE of Rates to be charged for trespass of Cattle, and the sustenance thereof, whilst Impounded in the Bacchus Marsh Pound, in the County of Bourke, in the District of Port Phillip, under the provisions of the Act of Council, 4th William IV., No. 3.

Description of Cattle, &c., trespassing.	In any forest, or open pasture land, open stubble, after grass, or other unclosed land.	In any Paddock of grass, enclosed by a good and substantial fence.	In any garden, uncut meadow, or growing crop, of any kind, enclosed by a good and substantial fence.	Amount to be charged daily for sustenance whilst impounded.
	s. d.	s. d.	s. d.	s. d.
Cattle and calves above 6 months old	0 4	1 0	6 0	0 4
Ditto under ten in number	0 6	1 6	6 0	0 4
Horses and progeny above 6 months old	0 4	1 0	6 0	1 0
Ditto under ten in number	0 6	1 6	6 0	1 0
For every sheep not exceeding 50 in number above 6 months old	0 1 each.	0 2 each.	1 0 each.	0 2 each.
For every sheep exceeding 50 in number above 6 months old	0 1 each.	0 2 each.	1 0 each.	0 0 each.
For every goat and kid above 6 months old	0 6	0 6	2 0	0 2
For every pig, sow, &c.	1 0	2 6	15 0	0 6

Fixed by the Justices in Petty Sessions assembled, at Melbourne, on the 6th day of March, 1849.

Allowed by His Excellency the Governor,
E. DEAS THOMSON.

By order,
ROBERT CADDEN,
Clerk of Petty Sessions,
County of Bourke.

CUSTOM HOUSE, PORTLAND.

TENDERS will be received until noon of Saturday, the 1st September, for the erection of a Custom House, at Portland.

Tenders to be endorsed "Tender for Custom House, Portland," enclosed under cover to His Honor the Superintendent, or deposited in the box marked "Tenders for Works and Stores," at the western entrance to the Government Offices, Melbourne.

Specification and Plans may be seen and all necessary information obtained, either at the undermentioned office, or at the Police Office, Portland.

The Government will not necessarily accept the lowest tender.

By order of His Honor,
The Superintendent,
HENRY GINN,
Clerk of Works.

Public, Works Office,
Melbourne, 7th Aug., 1847,

TIMBER BRIDGE.

TENDERS will be received until noon of Saturday the 25th instant, from parties willing to contract for the erection of a timber bridge over Taylor's River, Mount Elephant, on the road from Geelong to Port Fairy.

Tenders to be endorsed "Tender for Bridge over Taylor's River," and deposited in the box marked "Tenders for Works and Stores," at the western entrance of the Government Offices.

Plan and specification can be seen, and every information obtained at the undermentioned office.

The Government will not necessarily accept the lowest tender.

By order of
His Honor the Superintendent,
DAVID LENNOX,
Superintendent of Bridges.

Bridge Office,
Melbourne, 14th August, 1849.

COOKHOUSE, &c., GAOL, MELBOURNE.

TENDERS will be received until noon of Saturday, 25th August, for the erection of a stone Cookhouse, Wash-house and Store, at the Gaol, Melbourne.

The Tenders to be sealed endorsed "Tender for Cookhouse," and deposited in the box marked "Tenders for Works and Stores" at the western entrance to the Government Offices.

The plans and specification may be seen, and all necessary information obtained at the undermentioned office.

The Government, will not, necessarily accept the lowest tender.

By order of
His Honor the Superintendent,
HENRY GINN,
Clerk of Works.
Public Works' Office,
Melbourne, 7th August, 1849.

CITY OF MELBOURNE.

NOTICE is hereby given, that a Court of Special Petty Sessions will be holden at the Police Office, Melbourne, for the City of Melbourne, on Tuesday, the 4th day of September next, at the hour of 12 o'clock noon, for the purpose of taking into consideration all applications for the Transfer of Publicans' General Licenses—2 Vic., 18, 1838.

By order,
W. B. BELCHER,
Clerk Petty Sessions.
Melbourne Police Office,
20th August, 1849.

COUNTY OF BOURKE.

NOTICE is hereby given that a Special Court of Petty Sessions will be holden at the Police Office, Melbourne, for the County of Bourke, on Tuesday the 4th day of September next, at the hour of 12 o'clock noon, for the purpose of taking into consideration all applications for the Transfer of Publicans' General Licenses.

By order
ROBT. CADD'N.
Clerk Petty Sessions.
Melbourne Police Office,
20th August 1849.

NOTICE.

Superintendent's Office,
Melbourne, 26 June, 1849.
INFORMATION is requested at this Office, respecting the present place of residence of a person named

WILLIAM HARRIS,
who arrived in Port Phillip as an exile, per ship "Sir George Seymour," in March, 1845.

C. J. LA TROBE.

Colonial Secretary's Office,
Sydney, 19th January, 1849.

ROBERT GENERY.

ENQUIRY having been made from England, respecting a person named Robert Genery, who left Halesworth, Suffolk, some few years since, to reside in Australia, any person who can give information respecting him is requested to have the goodness to communicate the same to this office.

By His Excellency's Command,
E. DEAS THOMSON.

Superintendent's Office,
Melbourne, 20th February, 1849.
EDWARD WRIGHT.

INFORMATION is requested at the Superintendent's Office, respecting the present abode, and position of Edward Wright, who arrived at Port Phillip in the ship "Thomas Arbuthnot," on the 4th May 1847.

Colonial Secretary's Office,
Sydney, 12th Decr, 1848:

FRANCIS MORRISH.

ENQUIRY having been made from England respecting Francis Morrish, who emigrated to New South Wales in the year 1839, any person who can give information respecting him is requested to communicate the same to this Office.

By his Excellency's command,
E. DEAS THOMSON.

NOTICE—MELBOURNE POUND.

THE Cattle advertised for sale on the 27th, will not be sold till Friday, the 31st of August, the brands not being fully described—

1 red poley cow, white belly, a piece off front of the front of left ear, and slit in the right, off rump F, near ribs
HIL

1 strawberry steer, near rump RW.

G. SCARBOROUGH,
Poundkeeper.

4s 6d.

NOTICE.

THE Bay Horse, black points, switch tail, saddle marked on wither, impounded in the Grange Pound, on the 7th instant, should be PA, instead of M or W on the near shoulder.

R. KNOLLES,
Poundkeeper.

Grange,
17th August, 1849.

4s.

NOTICE.

THE red-sided bullock, with rope and chain on neck, and described as branded SE off rump, 7 off hip, should be SL off rump 7 off hip; and will not be sold before 8th September 1849.

W. C. WALKER,
3s 6d Poundkeeper.

IMPOUNDED at Colac, on 16th of August—

1 timor pony, mouse color; like C near shoulder.

If not released, will be sold on the 8th September next.

A. MACNAUGHTEN,
Poundkeeper.

3s. 6d.

IMPOUNDED at Bacchus Marsh,
August 16th, 1849—

1 chesnut mare, white star in forehead,
white on nose, saddle marked, shod
on fore feet, J.L. near shoulder.

If not claimed and expenses paid on
or before the 10th day of September
next, to be sold at the pound yard, ac-
cording to Act of Council.

WILLIAM CROOK,
Poundkeeper.

4s. 3d.

IMPOUNDED at the Grange, 7th
August, 1849—

1 brown horse, star in forehead, switch
tail, black points, lame in off fore
leg; illegible brand near shoulder

1 bay horse, black points, switch tail,
saddle marked on wither, supposed M
or W near shoulder.

If not claimed and released on or be-
fore the 30th August next, they will be
sold at the Pound Yard.

B. KNOLLES,
Poundkeeper.

4s. 9d.

IMPOUNDED at Braybrook, August
8th, 1849—

One light red heifer, JO or JC milking
side

One red and white spotted cow, TH off
side

One yellow poley cow, BL off rump L
9

off thigh J-J (the off J reversed) with
a bar underneath, and J-J (the off J
reversed) above without the bar above
off ribs, T near rump.

If not claimed, and expenses paid, on
or before the 2nd September next, they
will be sold, according to the Act of
Council.

R. QUINAN,
Poundkeeper.

6s

IMPOUNDED at this pound, August
14th, 1849—

One brindled working bullock, both ears
split, white on rump, belly and tail,
like HA. conjoined. off ribs

One, brindled bullock, tip cut off right
ear, illegible brands like HW on off
rump

One red bullock, supposed HA conjoined
off ribs, blotched brands off thigh
supposed HW

One yellow cow, OB off rump, X off
thigh

One red yearling heifer, her progeny no
brand

One strawberry steer, SM off ribs

One black bullock, white belly and
flanks, star in forehead, two white

spots on near ribs, supposed WB off
rump; B or 5 off thigh
One red and white spotted stag, supposed
A1 near rump BL off rump
One brown bullock HD near rump

One red sided bullock, white back, belly,
head and thigh, supposed W R. off
rump, S or 8 off thigh

One red and white spotted bullock O M
of ribs

One red and white spotted steer, notch
off ear, supposed HO off rump

One red sided bullock, points of the
horns broken off, supposed SVS near
thigh

One brindled sided steer, down horns, no
brand perceptible

One red snail horned bullock, supposed
ED near ribs

If not released on or before the 7th
day of September, they will be sold at
the pound yards, according to the Act of
Council.

W. THANE,
Poundkeeper.

12s 6d

IMPOUNDED at Sugar Loaf Creek,
14th August, 1849.

1 yellow and white bullock, like H
near and off rump, near ear marked

1 yellow and white bullock, D K off
ribs.

1 white steer, brown ears, like U B near
rump.

1 red heifer, little white on rump and
tail off ribs.

1 brown mottled cow — B near shoulded
O or Q on rump, like U off shoulder.

1 white heifer, her progeny about six
months old, brown ears, black spots
about the eyes, R, M shoulder, rump,
and ribs, near side.

1 red steer, no visible brand.

1 white poley cow, H H or H M off
ribs, blotch rump, ear marked.

1 blue strawberry cow, nobby, Z near
rump, like L H M conjoined off ribs,
female calf at side.

1 brindled and white poley cow, indis-
crutable near rump.

1 white poley cow, brown neck and
ears, I M off rump.

1 white poley heifer, brown ears, her
progeny no visible brand.

1 yellow cow, W C off ribs, female calf
at side, M near ribs.

1 white heifer, N off ribs.

1 brown cow, off ribs, male calf at
side.

1 yellow heifer, white back, I N near
ribs.

1 red steer, little white on rump,
I N near ribs.

- 1 yellow cow, Z K near ribs, female calf at side.
- 1 red and white spotted bull, no visible brand.
- 1 strawberry cow, invisible brand near rump.
- 1 yellow sided cow, white back, like H near ribs, H rump.
- 1 brindle cow, little white on rump, like H near rump.
- 1 black steer, little white on rump, brown ears, blotch off rump, like T ribs.
- 1 brindle cow, little white on rump, M near ribs.
- 1 red cow, off ear marked, O—(the O with bar down the centre) off shoulder
- 1 strawberry heifer, off ear marked, like H near ribs.
- 1 red poley heifer, M or W off ribs.
- 1 yellow and white steer, like W C off ribs.
- 1 brindle cow, no visible brand.
- 1 yellow bullock, white back, near ear mark, J R conjoined near ribs, J W off shoulder
- 1 black and white cow, near ear marked, B W off ribs
- 1 red cow, white back, P reversed off rump
- 1 white steer, M off ribs
- 1 white heifer, I N off ribs
- 1 red cow, white spots, ear marked, near horn broke off, like E S near rump, supposed P off rump
- 1 strawberry steer, hobbles on, indescribable near and off rump
- 1 black cow, J H off ribs
- 1 brindle bullock, little white on the shoulder, J W off rump
- 1 white poley cow, brown ears and spots on neck, like M near ribs
- 1 white poley cow, brown ears, blotch off ribs
- 1 red cow, white back, 1 in circle off ribs, like I W rump, M near ribs
- 1 red and white spotted steer, blotch off ribs
- 1 yellow sided cow, like M H P off ribs
- 1 white heifer, a few black spots on neck, brown ears, no visible brand
- 1 brindle bullock, P off rump and thigh, like P shoulder, off ear marked
- 1 black cow, short tail, 4 O P (the O P H O B O P conjoined conjoined) back, 4 rump off side
- 1 magpie cow, near ear marked, B near shoulder and rump
- 1 strawberry poley cow, piece of green hide rope on neck, near ear marked, blotch off rump
- 1 white heifer, brown ears, no visible brand
- 1 strawberry cow, white back, X near rump, like W off rump

- 1 black bullock, white back, speckled face, near ear marked, 5 near rump, blotch off ribs
- 1 white heifer, red spots, like P near rump

Also, on the 15th—

- 1 red bullock, like 11 near thigh, horse shoe off rump, O N ribs, bell tied around neck
- 1 yellow cow, white back, J M ribs, 6 C

J M thigh off side.

6 C

If not claimed and released on or before the 8th September next, will be sold at the pound yard according to Act of Council.

CHRISTOPHER COFFEY,

Poundkeeper.

£1 13s.

IMPOUNDED at Morang, River Plenty
15th August, 1849—

- One brown mare, short switch tail, star on forehead, supposed — B near shoulder
- One brown colt, star on forehead, long tail, T H off shoulder
- One bay mare, black points, long tail, white spot under saddle, H on near shoulder
- One bay filly, star on forehead, about 11 months old, progeny of the above, no visible brand
- One roan horse, long switch tail, star on forehead, snip on nose, near hind foot white, S T near shoulder
- One brown horse, long switch tail, hind feet white, H G off saddle, illegible off neck, two shoes on

If not claimed, and released on or before the 8th September, 1849, they will be sold at the pound yard, according to Act of Council.

W. C. WALKER,

7s 9d

Poundkeeper.

IMPOUNDED at Pentridge, 18th
August, 1849—

- 1 white bull, supposed G or C shoulder,
- 1 illegible brand under, illegible ribs, ear marked
- strawberry cow, yellow neck, C or G
- 1 rump
- yellow ditto ditto
- 1 red heifer, ditto
- 1 black ditto ditto
- 1 yellow ditto, supposed 3 off ribs
- 1 brindle steer, ditto ditto ditto
- 1 black and white snail horn steer, 3 off ribs
- yellow steer, ditto ditto
- 1 ditto heifer, C rump
- 1 ditto poled heifer, 3 ribs
- 1 black ditto ditto ditto
- 1 red steer, ditto ditto

1 yellow heifer, HM rump
 1 brindle cow, down horn, illegible ribs,
 split ear
 1 yearling heifer, α ribs, progeny of
 above
 1 yellow cow, RH ribs, CD under
 1 black sided heifer, α ribs
 1 white steer, brown ears, illegible ribs
 If not released, they will be sold in
 Pound Yard, at noon, 11th day of Septem-
 ber, in accordance with Act of Council.
 G. P. ANDERSON,
 Poundkeeper.

9s. 6d.

IMPOUNDED at Braybrook, August
 17th, 1849 :—

1 red and white cow, calf at foot, DM
 near rump, M and two letters blotched
 off ribs
 1 brindle cow, supposed HD conjoined
 near ribs, M near rump
 1 black cow, W near rump, IH off rump,
 supposed TW off ribs
 1 brindle poley cow, no visible brand
 1 red and white spotted heifer, no per-
 ceptible brand
 1 red cow, white face, JK near ribs

1 black cow, HL conjoined near rump
 1 red and white heifer, JM conjoined off
 rump
 1 red heifer, like PB near rump

If the above are not claimed and ex-
 penses paid, on or before the 11th of
 September next, they will be sold at the
 Pound Yard, according to act of council.

R. QUINAN,
 Poundkeeper.

7s. 3d.


THE partnership hitherto existing
 between Charles Smith and John
 Lee Smith, is dissolved, by mutual con-
 sent. All debts due by the said Charles
 and J. L. Smith, will be liquidated by
 Charles Smith, to whom all outstanding
 accounts are to be paid.

CHARLES SMITH.
 JOHN L. SMITH.

Witness,
 GEORGE BRUSH,
 Melbourne, 8th August, 1849.

MELBOURNE: Printed at the Argus Office, Collins
 Street, by EDWARD WILSON, Government Printer.

[The page contains extremely faint and illegible text, likely bleed-through from the reverse side of the document. The text is scattered across the page and does not form any recognizable words or sentences.]



PORT PHILLIP GOVERNMENT GAZETTE

Published by Authority.

WEDNESDAY, AUGUST 29, 1849.

Colonial Secretary's Office,
Sydney, 26th July, 1849.

RENEWAL OF LEASES OF LAND, UNDER THE REGULATIONS OF 29TH MARCH, 1848.

HIS Excellency the Governor has been pleased, with the advice of the Executive Council, to direct, with reference to the 13th paragraph of the Regulations of the 29th March, 1848, respecting the occupation of Crown Lands within the Settled districts, that all applications for the renewal of leases are to be addressed to the Colonial Treasurer, for lands situated in the Sydney or Middle District, instead of to the Colonial Secretary; and for lands at Port Phillip, to the Sub-Treasurer, at Melbourne, instead of to His Honor the Superintendent.

By his Excellency's Command,
E. DEAS THOMSON.

Colonial Secretary's Office,
Sydney, 26th July, 1849.

REGULATIONS RESPECTING THE SALE OF LAND.

IN consequence of many urgent applications being made, for the purchase of land in particular localities, and of an erroneous impression which appears to be entertained by the public, that they can always be immediately attended to, His Excellency the Governor has

been pleased to direct the re-publication for general information, from the Regulations of 1st March, 1843, of the clause therein, which relates to such applications—namely—

Applications may be made for land in particular localities.

7th. Persons desirous of obtaining lands in particular localities may make application to have such lands surveyed and brought forward for sale, and their wishes will be complied with, as far as circumstances may permit; but much inconvenience to the Government, expense to the Surveyor-General's department, and disappointment to individuals, having been found to result from the Regulations under which parties were led to expect that lands in any part of the Colony within the established Counties, could be surveyed and brought to sale immediately on their applying for them, or within an interval of only a few months, it is to be understood, in future, that the Government does not bind itself to bring forward such lands for sale within any specified period. The applications, in such cases, must be made in the form (A) annexed, and are to be addressed in respect of lands situated in the Middle or Sydney District, to the Surveyor-General at Sydney; and in respect of such as are situated in the Southern or Port Phillip District, to the Senior Surveyor resident at Melbourne.

By His Excellency's Command,
E. DEAS THOMSON.

PORT PHILLIP.

CROWN LANDS BEYOND THE SETTLED DISTRICTS.
CAVEATS AGAINST CLAIMS TO LEASES.
SUPPLEMENTARY.Superintendent's Office,
Melbourne, 15th August, 1849.RETURN of Caveats admitted and recorded at the Superintendent's Office
since the date of the Gazette notices of the 4th April and 2nd of May, 1849
respectively, (see Port Phillip Government Gazette, Nos. 16 and 20.)

C. J. LA TROBE.

WIMMERA DISTRICT.

No. of claim as Gazetted.	Name of applicant for Lease.	Name of Run applied for to Lease.	Party lodging caveat against the issue of such Lease.
4	George Armytage	Murndarra	Robert Ballantyne
	Ditto	Ditto	J. and G. Hope
10	Birmingham and Reilly	Mullagh	C. P. Cooke
23	Donalds and Hamilton, now J. S. and W. Donald	Banyinong	John Harrison
33	James Horsfall, now Robert Sutherland	Rich Avon	W. Donald and Co.
	Ditto	Ditto	R. Macredie
34	John Harrison	Swan Water	W. Donald and Co.
37	Thomas Hamilton	Second Kout Narin	Reilley and Birmingham
48	P. D. Rose	Woortook	Charles Carter
57	Andrew Stewart	Bolangum	George Rutherford
59	Joseph Thear	Wallaloo Creek	George Rutherford
61	George Urquhart	Mary Vale	Wm. Perry
81	Margaret Hutchinson now George Armytage	Ganoo Ganoo	Robert Ballantyne

MURRAY DISTRICT.

6	Joseph Anderson	Mangalore	Purcell and Moor
13	Joseph Bould	Boorahman	Thomas Mitchell
15	Benjamin Boyd, now W. S. Boyd	Strathmerton	Sherbourne Sheppard
33	W. A. Creighton, now C. Ryan	Five Mile Creek	John Livingstone
41	William Clarke	Whitefield	J. W. Chisholm
45	W. P. and G. Faithful	Oxleys Plains	Thomas Bond
52	E. B. Green	Kiellawarrah	J. W. Chisholm
67	John Hillas	Myrtle Creek	W. Forlonge
	Ditto	Ditto	John Pierce
58	Mrs. Hume	Yarroweya	J. H. & J. C. Rowan
62	R. and D. Johnston	Bethanga	John Jobbins
	Ditto	Ditto	John Hore
63	James Kirkland	Croppers	J. Livingstone
65	G. Kinchington	Thilingananga	Wm. Forlonge
69	O. M'Donald	Noorongong	James Roberts
82	James Roberts	Tawanga	Pinson and Roberts
117	W. Walker & Co.	Tangambalanga	James Roberts
129	W. Forlonge	Wondelleong	W. Walker & Co.
134	John Kissock	Strathbogie	Tolmie and Bethune
135	John Livingstone	Molka	James Kirkland
150	W. Walker & Co.	The Junction	W. Forlonge

GIPPS LAND DISTRICT.

No of claims as Gazetted.	Name of Applicant for Lease.	Name of Run applied for to Lease.	Party lodging Caveat against the issue of such Lease.
2	G. V. Bentley.....	Sandy Creek Station..	W. O. Raymond
12	R. C. Cuningham.....	Clyde Bank.....	L. Macalister
13	John Collings.....	Snugborough.....	H. Buntine
17	John Foster.....	The Heart.....	A. Mackintosh
18	Thomas Gorringe.....	Mary Ville.....	Bennett & Brodribb
26	Angus M'Millan.....	Bushy Park.....	W. O. Raymond
35	James Macfarlane.....	Tungeomungin.....	John Johnson
37	W. O. Raymond, now } Knight and Buchanan }	Stratford.....	G. V. Bentley
39	John Reeve.....	Snakes Ridge.....	Wm. Pearson
46	William Walker.....	Hayfield.....	F. Desailly
48	B. A. Cuningham.....	Mosquito Point.....	D. P. Okeden
53	James Davis.....	Woodside.....	J. P. Reeve
			H. Jones
			E. Buckley

WESTERN PORT DISTRICT.

No of Claims as Gazetted.	Name of Applicant for Lease.	Name of Run applied for to Lease.	Party lodging Caveat against the issue of such Lease.
11	Benjamin Baxter.....	Carrup Carrup.....	James Davey
17	R. Beauchamp, now E. } J. Hogg.....	Langley Vale.....	Thomas and Jones
41	William Coghill.....	Glendarnell.....	G. S. & R. Brodie
55	Caye and Kaye.....	Buckerbanule.....	T. & S. Learmonth
60	W. J. T. Clarke.....	Beau Bean.....	H. & J. Cooke
69	Donald Cameron.....	Clunes.....	Williamson & Salton
81	G. M. Elliott.....	Coyurah Springs.....	Wm. Coghill
103	Joseph Hawdon.....	Tallerook.....	David Coghill
145	James Orr.....	Yawong Springs.....	H. & J. Cooke
163	J. H. Rowan.....	Gunbower.....	John Murchison
			H. & J. Cooke
			Charles Vaughan
			A. M. Campbell

PORTLAND BAY DISTRICT.

No of claims as Gazetted.	Name of Applicant for Lease.	Name of Run applied for to Lease.	Party lodging Caveat against the issue of such Lease.
33	James Blair.....	Clunie.....	Wilfis and Swanston
36	B. Boyd, now W. S. Boyd.	Eumeralla.....	Campbell, M'Knight & Irvine
42	John and Thomas Brown } now J. G. & J. Ware }	Muston's Creek.....	Claude Farie
84	Angus Cameron.....	Violet Creek.....	D. Cameroq
152	S. and W. Jackson.....	Sandford.....	J. G. & D. Hutcheson
158	W. Kippin, jun.....	Bochara.....	Thomas Murphy
167	Wm. Learmouth, now } Thomas Norris..... }	Knebsworth.....	Samuel Gorrie
177	Henry Monro, now } Monro & Cruikshank }	Crawford.....	George Coghill
180	Thomas Manifold.....	Grassmere.....	G. & J. Carmichael
182	Henry Miller.....	Pieracle.....	J. G. & D. Hutcheson
225	Peter Purton, now John } Phillips..... }	Victoria Lagoon.....	T. & A. Chirnside
275	Charles Thomas, now } H. M'Eachern..... }	Heathfield.....	C. F. M'Kinnon

Colonial Secretary's Office,
Sydney, 2nd August, 1849.
**TITLE DEEDS — PORT PHILLIP
LANDS.**

THE undermentioned Deeds have been transmitted from this Office to the Surveyor-General, to be afterwards despatched to the Deputy-Registrar, Melbourne, for enrolment in the Supreme Court, Port Phillip, under the provisions of the Act of the Governor and Council, 5th Victoria, No. 21, when they will be forwarded to the Sub-Treasurer, for delivery to the respective Grantees, on payment of the established fees thereon, viz. :—

PURCHASES UNDER THE EXISTING REGULATIONS.

PORTIONS OF LAND.

Proclamation of 24th August, 1843.

Deed dated 9th June, 1849.

1. William John Turner Clarke, 203 acres, Bourke, lot 5.

Proclamation of 11th June, 1847.

Deeds dated 9th June, 1849.

2. William John Turner Clarke, 242 acres, Bourke, lot 85.

3. Ditto, 270 acres, ditto, lot 86.

4. Ditto, 224 acres, ditto, lot 87.

5. Thomas Hobbs, 302 acres, Grant, lot 88.

Proclamation of 10th February, 1849.

Deeds dated 1st June, 1849.

6. Henry Ward Mason, 9 acres and 2 roods, Bourke, lot 10.

7. Thomas Budds Payne, 9 acres and 2 roods, ditto, lot 11.

8. Joseph Anderson, 9 acres and 2 roods, ditto, lot 12.

9. John Robert Murphy, 9 acres and 2 roods, ditto, lot 13.

10. Innes M'Pherson, 2 acres 3 roods and 35 perches, Normanby, lot 1.

11. George Wright, 2 acres 3 roods and 9 perches, ditto, lot 2.

12. Donald Cameron, 2 acres 3 roods and 36 perches, ditto, lot 3.

13. Edmund Moon, 3 acres and 24 perches, ditto, lot 4.

14. John Broadley Howard and Peter Nicolson, as tenants in common, 2 acres 2 roods and 20 perches, ditto, lot 5.

15. Thomas Wilkinson, 3 acres 2 roods and 29 perches, ditto, lot 6.

16. Samuel Hutchinson, 3 acres and 32 perches, ditto lot 7.

17. Ditto, 3 acres and 1 perch, ditto, lot 8.

18. Ditto, 4 acres, ditto, lot 9.

19. Ditto, 4 acres, ditto, lot 10.

20. Francis Jerrett, 4 acres, ditto, lot 11.

21. Thomas Smith, 2 acres 2 roods and 26 perches, ditto, lot 12.

22. Francis Jerrett, 3 acres 1 rood and 22 perches, ditto, lot 13.

23. Patrick Bergin, 4 acres 2 roods and 30 perches, ditto, lot 14.

24. Daniel Hooley, 4 acres and 2 roods, ditto, lot 16.

25. William Jones, 2 acres 3 roods and 29 perches, ditto, lot 19.

26. James Blair, 2 acres 3 roods and 13 perches, ditto, lot 20.

27. Alexander Cairncross, 3 acres 2 roods and 18 perches, ditto, lot 21.

28. Horace Flower, 3 acres 3 roods and 31 perches, ditto, lot 22.

By His Excellency's Command,
E. DEAS THOMSON.

NOTICE.

Superintendent's Office,
Melbourne, 28th July, 1849.

ALL Parties desiring to make applications for Leases of Crown Lands within the Settled Districts, under the Regulations of 29th March, 1848, or who may wish to purchase portions of Crown Lands, are hereby requested to address such applications to the Surveyor in charge, at Melbourne.

C. J. LA TROBE.

Colonial Secretary's Office,
Sydney, 31st July, 1849.

HIS Excellency the Governor has been pleased to appoint the undermentioned gentlemen to be Magistrates of the Territory and its Dependencies, viz. :—

John Calvert, Esquire, of Lake Colac, Port Phillip.

Alexander Fairlie Cunninghame, Esquire, of Mount Mercer, Port Phillip.

Alexander Dennis, Esquire, of Korangaballort, Port Phillip.

John Stirling Donald, Esquire, of Buningyong, Port Phillip.

Thomas Ferrier Hamilton, Esquire, of Cairn Hill, Port Phillip.

Alexander Dennistoun Lang, Esquire, of Lyrie, Port Phillip.

Robert Reid Macredie, Esquire, of Buningyong, Port Phillip.

By His Excellency's Command,
E. DEAS THOMSON

NOTICE is hereby given, that a Court of General Quarter Sessions of the Peace, for the District of Port Phillip, in the Colony of New South Wales, will be holden at the Court House, La Trobe Street, Melbourne, on Monday, the first day of October next, where all persons who have appeals, or other business to transact, are desired to give their attendance at Ten o'clock, in the forenoon.—Dated this Thirteenth day of August, A.D. 1849.

HENRY F. GURNER,
Clerk of the Peace.

PORT PHILLIP.
Superintendents' Office,
Melbourne, 29th August, 1849.
SUPPLEMENTARY LIST OF
CLAIMS TO LEASES OF CROWN
LANDS

BEYOND THE SETTLED DISTRICTS.
WIMMERA DISTRICT.

His Excellency the Governor directs it to be notified for the information of all persons interested, that in pursuance of Her Majesty's Order in Council of the 9th March, 1847, the undermentioned persons have demanded Leases of the several Runs of Crown Land, particularized in connexion with their respective names.

Persons who object to any of these claims, either wholly or in part, should lodge Caveats at this office, within two months from the present date, specifying the Lands to which their objections extend, and the grounds on which their objections are based.

It is to be distinctly understood, that the Government does not pledge itself to the issue of a Lease in any case, until due enquiry has been made into the validity of the claim, and whether or not it may be necessary to reserve any portion of the Land claimed, for any of the public purposes contemplated in the Order in Council.

By His Excellency's Command,
C. J. LA TROBE.
No. 101.

John Blunden.
Name of Run—Cuncungella or Allanvale
Estimated Area—57,600 acres
Estimated grazing capability—12,000 sheep

Commencing at a marked tree, about $2\frac{1}{2}$ miles S, 5 E from home station, and bounded by Sinclair by a line running north $58\frac{1}{2}$ E, $3\frac{1}{2}$ miles to the Doctor's creek, thence N E 3 miles and 50 chains, thence by a line bounded by Fallon N to the top of the big hill, and thence to a marked tree at Clarke's boundary about 4 miles, thence bounded by W. J. T. Clarke S 70, W about 20 chains, N $32\frac{1}{2}$, W, 168 chains, N 69, W 84 chains to Mrs. Green's road, by the road $\frac{1}{2}$ mile, thence S $67\frac{1}{2}$, W about $11\frac{1}{4}$ miles, and bounded by Mrs. Green, thence a line bounded by Boyd, S W by S about 4 miles, thence a line bounded by Wills, S S E about 3 miles to Bucket's rock, thence along the top of the black range, about 6 miles, including all its eastern falls to the mount behind the spring, including the spring and its western falls; thence along the horse shoe ridge to the top of the sugar loaf hill about $2\frac{1}{2}$ miles, thence S E 2 miles and 10 chains to

Wills' range, by the range in an easterly direction, about 70 chains, thence a line bounded by Sinclair N $4\frac{1}{2}$, W about 3 miles and 70 chains (including hut and water holes about the centre of this line) to marked tree at starting point.
No. 102.

Daniel Cameron.
Name of Run—Wooragworm
Estimated area—64,000 acres
Estimated grazing capability—4000 sheep
Bounded on the S E by Blackheath run; on the east by Mr. Pattersons run; on the north by Messrs. Atkinson and Peppers run, and Messrs. Shaw and Ellermans run; and on the west by Mr. Grants run.
No. 103.

James Crawford
Name of Run—Greyfield or Kulkynae
Estimated area—64,000 acres
Estimated grazing capability, 8000 sheep
The Run has frontage to the Murray River, from a point (called Me-ye by the natives) where the Mallee scrub comes down to the river, and where Mr. John Grant's run terminates, to another point twenty miles distant where the scrub also comes down the river, (called Colignan by the natives) and where Mr. John Kidd's run commences, extending 5 miles back from the river and there bounding with Mr. Coghill's station, Moornbool.
The Mallee scrub occupies a large portion of the ground, in several places coming close down to the river.
No. 104.

George Coghill
Name of Run—Moornbool
Estimated area—20,480 acres
Estimated grazing capability, 5000 sheep
Situate on the south side of the Lower Murray River, and commencing at a marked tree, bearing South 60° West, five miles from the junction of the Chal Karr Creek, with the Murray River on the Eastward, by James Crawford on five miles from the Murray River, and parallel to it, eight miles on all other sides by Mallee scrub.
No. 105:

Henry Davis
Name of Run—Davis Plains
Estimated area—60,000 acres
Estimated grazing capability—4000 sheep
Bounded on the north by dense Mallee; on the west by Mr. Robert Stiglitz, Lake Hindmarsh; on the S W by Messrs. Shaw and Ellerman, on the S E by Messrs. Scott and Sons; on the east by Brim.
No. 106.

John Kidd and James Brown
Name of Run—Kidds Station
Estimated area—64,000 acres
Estimated grazing capability—8,000 sheep

Bounded on the east by Mr. Thomas Crawfords run, at a Mallee or Pine scrub named Coljngnane; and on the north by the River Murray, and extending west along the said River Murray twenty miles, in the direction of the general direction of the course of the River, with five miles of back run from the River.

No. 107.

Hugh Mann and James Falconer
Name of Run—Wirmburchep
Estimated Area—32,000 acres
Estimated grazing capability, 6000 sheep
Plains with belts of Mallee and Box Forest, bounded on the South by Mr. Raleigh, by a line bearing East and West, about 10 miles by the South end of the Waterhole called "Beal," on the West by the Mallee scrub, by a line bearing north about five miles, to a point West of the centre of "Kirery" Waterhole, on the north by Mr. Raleigh, by a line bearing east till it intersects a line bearing north and south passing halfway between the waterholes "Beal" and "Naryport," about 10 miles on the East by Mr. Raleigh, and the last named line about five miles.

PORT PHILLIP.

Superintendent's Office,
Melbourne, 29th August, 1849.

SUPPLEMENTARY LIST OF

CLAIMS TO LEASES OF CROWN
LANDS

BEYOND THE SETTLED DISTRICTS.

MURRAY DISTRICT.

HIS Excellency the Governor directs it to be notified for the information of all persons interested, that in pursuance of Her Majesty's Order in Council of the 9th March, 1847, the undermentioned persons have demanded Leases of the several Runs of Crown Land, particularized in connexion with their respective names.

Persons who object to any of these claims, either wholly or in part, should lodge Caveats at this office, within two months from the present date, specifying the Lands to which their objections extend, and the grounds on which their objections are based.

It is to be distinctly understood, that that the government does not pledge itself to the issue of a Lease, in any case until due enquiry has been made into the validity of the claim, and whether or not it may be necessary to reserve any portion of the Land claimed, for any of the public purposes contemplated in the Order in Council.

By His Excellency's Command,
C. J. LA TROBE.

No. 151.

John and George Allan
Name of Run—Warrenbayne
Estimated area—45,000 acres
Estimated grazing capability—14,000 sheep

Bounded on the N. W. by the Sydney Road, on N. E. and E. by the station of R. & G. Benson, known as the junction station and Lima, the station of Messrs. Black and Mc'Kellar, the boundary with the last being a line running parallel with the Broken River, at that part, and about 2 miles distant from the same; on the south by the sources of the 4 mile creek; and on the S. W. by the station of Mitchel Forbes Scobie; the line of separation being the turnip creek.

No. 152.

George Allan
Name of Run—Gowangardie
Estimated area—40,000 acres
Estimated grazing capability—9000 sheep

Bounded on the north by the Broken River; on the east by Upotipotipon, the run of Messrs. Redfern and Alexander; on the south by the respective runs of Owen and Mulleus, "Mogolemby," and Vidler, "Caniambo"; and on the west by the station of Messrs. Clifton, called Arcadia.

No. 153.

John Johnston
Name of Run—Merriang
Estimated area—16,000 acres
Estimated grazing capability—700 head of cattle.

Bounded on the east by the Buffalo River, and on the west by a main range, adjoining Dr. Mc'Key's run.

PORT PHILLIP.

Superintendent's Office,
Melbourne, 29th August, 1849.

SUPPLEMENTARY LIST OF

CLAIMS TO LEASES OF CROWN
LANDS

BEYOND THE SETTLED DISTRICTS.

GIPPS LAND DISTRICT.

HIS Excellency the Governor directs it to be notified, for the information of all persons interested, that in pursuance of her Majesty's Order in Council, of the 9th March, 1847, the undermentioned person has demanded a lease of the run of Crown Land, particularized below.

Persons who object to this claim, either wholly or in part, should lodge caveats at this office, within two months from the present date, specifying the Land to which their objections extend, and the grounds on which their objections are based.

It is to be distinctly understood that the Government does not pledge itself to the issue of a lease in any case until due enquiry has been made into the validity of the claim, and whether or not it may be necessary to reserve any portion of the land claimed, for any of the public purposes contemplated in the Order in Council.

In the case of the Gipps Land District, it is possible that this application for lease may be found to have reference to land really situated within the Settled District, and only subject to occupation under the regulations of 29th March, 1848.

By his Excellency's Command,
C. J. LATROBE.

No. 65.

John Reeve, (per John King)
Name of Run—Scarne
Estimated area—7,680 acres
Estimated grazing capability—500 head of cattle.

This run is bounded on the north by the High Ranges, on the south by the river Latrobe, on the east by the Stringy Bark Creek, and on the west by the running creek which divides it from Mr. J. F. Turnbull's run. The eastern boundary divides the run from Mr. Okeden's run.

PORT PHILLIP.

Superintendent's Office,
Melbourne, 29th August, 1849.

SUPPLEMENTARY LIST OF CLAIMS TO LEASES OF CROWN LANDS

BEYOND THE SETTLED DISTRICTS.

WESTERN PORT DISTRICT.

His Excellency the Governor directs it to be notified for the information of all persons interested, that in pursuance of Her Majesty's Order in Council of the 9th March, 1847, the undermentioned persons have demanded leases of the several runs of Crown Land, particularised in connexion with their respective names.

Persons who object to any of these claims, either wholly or in part, should lodge Caveats at this Office, within two months from the present date, specifying the lands to which their objections extend, and the grounds on which their objections are based.

It is to be distinctly understood that the Government does not pledge itself to the issue of a lease in any case until due enquiry has been made, into the validity of the claim, and whether or not it may be necessary to reserve any portion of the land claimed, for any of the public purposes contemplated in the Order in Council.

In the case of the Western Port District, it is possible that certain of these applications for lease may be found to have reference to lands really situated within the Settled District, and these only subject to occupation under the regulations of 29th March, 1848.

By His Excellency's Command,
C. J. LA TROBE.

No. 197.

William Thomas Mollison
Name of run—Unnamed.
Estimated area—32,000 acres.
Estimated grazing capability—5000 sheep.

There is no water on this run, excepting surface water in the winter and spring of the year. It is situated on the plains between the Loddon and Campaspe, bounded by the runs of Mr. W. H. T. Mitchell, Mr. John Bear, Mr. John Aitken, and Messrs. Booth and Argyle.
No. 198.

John Wright.
Name of run—Wild Duck Creek.
Estimated area—30,000 acres.
Estimated grazing capability—6000 sheep.

Commencing at a point being the junction of the Major's line and the Sugar Loaf Ranges—bounded on the west by Jennings' run and the Major's line in a south west direction about nine miles, on the east by J. H. Paterson's run and the Sugar Loaf ranges from the said junction in a south west direction about nine miles, then by an imaginary line from the termination of the said first-mentioned line, and bounded on the south west by ranges dividing from Mr. Beauchamp.

N.B.—This run has been transferred with the sanction of Government to Messrs Thomas and Jones, in whose names the lease will accordingly be prepared.

PORT PHILLIP.

Superintendent's Office,
Melbourne, 29th August, 1849.

SUPPLEMENTARY LIST OF CLAIMS TO LEASES OF CROWN LANDS

BEYOND THE SETTLED DISTRICTS.

PORTLAND BAY DISTRICT.

His Excellency the Governor directs it to be notified for the information of all persons interested, that in pursuance of Her Majesty's Order in Council, of the 9th March, 1847, the undermentioned persons have demanded Leases of the several Runs of Crown Land, particularised in connexion with their respective names:

Persons who object to any of these Claims, either wholly or in part, should

odge Caveats at this office, within two months from the present date, specifying the lands to which their objections extend, and the grounds on which their objections are based.

It is to be distinctly understood, that the Government does not pledge itself to the issue of a lease, in any case, until due enquiry has been made into the validity of the claim, and whether or not it may be necessary to reserve any portion of the land claimed, for any of the public purposes contemplated in the Order in Council.

In the case of the Portland Bay District, it is possible that certain of these applications for lease may be found to have reference to lands really situated within the Settled District, and these only subject to occupation under the Regulations of 29th March, 1848.

By His Excellency's Command,

C. J. LA TROBE.

No. 309.

John M'Lellan.

Name of run—Tulich.

Estimated area—20,000 acres.

Estimated grazing capability—4000 sheep.

The boundaries start from a marked tree on the Mount Gambier road, from the Glenelg Post Office, about one mile and a quarter from where the Adelaide road turns off; thence 3 miles due north along ground occupied by Messrs. Murray and Addison; thence 6 miles W.N.W.; thence 3 miles due west along unoccupied ground; thence 2 miles due south, along ground occupied by Hugh M'Eachern; thence 4 miles S.E. by E.; thence 1 mile due east to the Mount Gambier road, being also boundaries with Hugh M'Eachern; thence 4 miles, bearing easterly along the Mount Gambier road, to the starting point.

No. 310.

John Pearson.

Name of run—Refuge.

Estimated area—96,000 acres.

Estimated grazing capability—4000 sheep.

Bounded on the south by the road leading from the River Glenelg to the boundary line dividing Port Phillip from South Australia; on the west by the boundary line separating Port Phillip from South Australia 8 miles; thence, running in a north east direction, until it joins the western boundary of Roseneath; thence on the east by a part of the runs of Roseneath, Nangela and Dunrobin.

CROWN LANDS WITHIN THE SETTLED DISTRICTS.

ALL Parties holding Leases of Crown Land, within Settled Districts, under the Regulations of 29th March, 1848, are hereby informed, that Leases acquired by Public Competition at Auction, are equally eligible for renewal with Leases obtained under Pre-emptive Right.

By order of
His Honor the Superintendent.
ROBERT HODDLE,
Surveyor.

Survey Office, Melbourne,
27th August, 1849.

Superintendent's Office,
Melbourne, 27th August, 1849.

NOTICE.

Removal of Leases within the Settled Districts, for the year 1850.

THE attention of persons desirous to renew their annual Leases within the Settled Districts for the year 1850, is called to the 13th section of the Regulations of the 29th March, 1848, by which they will perceive that they must pay the rent for their respective leases into the Sub-Treasury, not later than the 30th September next.

C. J. LATROBE.

Superintendent's Office,
Melbourne, 29th August, 1849.

CROWN LANDS BROUGHT WITHIN THE SETTLED DISTRICTS.

(Requiring payment of Rent for approved Selections under Pre-emption.)

HIS Excellency the Governor directs it to be notified, for the information of all persons concerned, that in pursuance of the 22nd Clause of the Regulations of 29th March, 1848. His Excellency has been pleased to approve of the Claims which have been made by the parties enumerated in the annexed list, to the pre-emption right to Leases of the several portions of Land referred to.

2. It is necessary that the Rent, viz., Twenty shillings per section of 640 acres, for the present year, for the Lands in question, be paid into the Sub-Treasury, at Melbourne, within one month from the present date; in default of which the Leases of the Lands will, in accordance with the 26th clause of the Regulations, be put up to sale by auction.

By His Excellency's Command,
C. J. LA TROBE.

COUNTY OF HEYTESBURY.

APPLICANT.		LAND APPLIED FOR.				
Number.	NAME.	ADDRESS.	No. of Lot.	Acres.	PARISH.	SITUATION.
2	Allan, William ..	Warrnambool ..	1	640	Unnamed	.. River Hopkins
			2	640	do	
			3	640	do	
			4	640	do	
			5	640	do	
			6	640	do	
			7	640	do	
			8	640	do	
			9	640	do	
			10	640	do	
			11	640	do	
			12	640	do	
3	Brown, Charles ..	Warrnambool ..	1	640	Unnamed	.. Moonlight Head
			2	640	do	
			3	640	do	
			4	640	do	
			5	640	do	
			6	640	do	
			7	640	do	
			8	640	do	
			9	640	do	
			10	640	do	
			11	640	do	
			12	640	do	
4	Graham & Cobham ..	Warrnambool ..	1	640	Unnamed	.. River Hopkins
			2	640	do	
			3	640	do	
			4	640	do	
			5	640	do	
			6	640	do	
			7	640	do	
			8	640	do	
			9	640	do	
			10	640	do	
			11	640	do	
			12	640	do	
5	Nicholson & Higgins	Warrnambool	1	960	Unnamed	.. River Hopkins
6	Wilson, David ..	Warrnambool ..	1	640	Unnamed	.. Buckley's Creek
			2	640	do	
			3	640	do	
			4	640	do	
			5	640	do	

GIPPS LAND.

16	Bennison, Richard ..	Alberton ..	1	640	Unnamed	.. Wilson's Promontory
			2	640	do	
			3	640	do	
			4	640	do	
			5	640	do	
			6	640	do	
			7	640	do	
			8	640	do	
			9	640	do	
			10	640	do	
17	Lucas, Charles ..	Alberton ..	1	640	Unnamed	.. Bruthen Creek
			2	640	do	
			3	640	do	
			4	640	do	
			5	640	do	
			6	640	do	
			7	640	do	
			8	640	do	
			9	640	do	
			10	640	do	

COUNTY OF POLWORTH.

1	Herd, John ..	Geelong ..	1	640	Unnamed	.. South Beach.
			2	640	do	
			3	640	do	
			4	640	do	
			5	640	do	

COURT OF REQUESTS, FOR THE
TOWN OF MELBOURNE, AND
COUNTY OF BOURKE.

£30 JURISDICTION.

NOTICE is hereby given that the Court of Requests for the Town of Melbourne and County of Bourke, with jurisdiction to £30, will be holden at the Court House, Collins-street, Melbourne, on Thursday, the 4th, and following days of October next, at the hour of Nine o'Clock, in the forenoon.

Plaints must be delivered at the office of the Registrar, on or before, Tuesday, the 25th day of September, next.

Defences or set-offs, must be filed on or before Saturday, the 29th day of September, next.

Every plaint, defence, or set-off, must have the name, residence, and place of business of the plaintiff and defendant, or of the attorney of the plaintiff and defendant written thereon.

In defended cases, the defence or set-off, must be in accordance with the forms prescribed by the late rules of Court.

By order of the Commissioner,

J. S. GRIFFIN,

Registrar.

Melbourne, August 22nd, 1849.

COURT OF REQUESTS, FOR THE
TOWN OF MELBOURNE, AND
COUNTY OF BOURKE.

£10 JURISDICTION.

NOTICE is hereby given, that the Court of Requests for the Town of Melbourne, and County of Bourke, with jurisdiction to the amount of Ten Pounds, will be holden at the Court House, Collins-street, Melbourne, on Monday, the third, and following days of September next, at the hour of Nine o'clock in the forenoon.

Plaints must be delivered at the office of the Registrar, on or before Monday, the 27th day of August, instant.

Defences or set-offs must be filed on or before Friday, the 31st day of August inst.

Every plaint, defence, or set-off, must have the name, residence, or place of business of the plaintiff and defendant written thereon.

In defended cases, the defence, or notice of set-off must be in accordance with the forms prescribed by the late Rules of Court.

By order of the Commissioner,

J. S. GRIFFIN,

Registrar.

Melbourne, 9th August, 1849.

CITY OF MELBOURNE.

NOTICE is hereby given, that a Court of Special Petty Sessions will be holden at the Police Office, Melbourne, for the City of Melbourne, on Tuesday, the 4th day of September next, at the hour of 12 o'clock noon, for the purpose of taking into consideration all applications for the Transfer of Publicans' General Licenses—2 Vic., 18, 1838.

By order,

W. B. BELCHER,

Clerk Petty Sessions.

Melbourne Police Office,
20th August, 1849.

COUNTY OF BOURKE.

NOTICE is hereby given that a Special Court of Petty Sessions will be holden at the Police Office, Melbourne, for the County of Bourke, on Tuesday the 4th day of September next, at the hour of 12 o'clock noon, for the purpose of taking into consideration all applications for the Transfer of Publican's General Licenses.

By order

ROBT. CADDEN,

Clerk Petty Sessions.

Melbourne Police Office,
26th August 1849.

CRIMINAL SESSIONS.

It is ordered that a Criminal Session and General Gaol Delivery of the Supreme Court of New South Wales, for the District of Port Phillip, be holden at the Court House, La Trobe Street, in the Town of Melbourne, on Monday the seventeenth day of September, now next ensuing, at the hour of Ten o'Clock in the forenoon, at which all parties concerned are requested to give their attendance.

Dated this Twenty-fourth day of August, A.D. 1849.

WILLIAM A'BECKETT,

Resident Judge.

MONTHLY List of Persons who have taken out Licenses to Depasture Stock, to Strip Bark, and to Cut Timber, on Crown Lands, in the District of Port Phillip, from 1st to 31st July, 1849, inclusive:—

DEPASTURE LICENSES.

COUNTY OF BOURKE.

D. Delaney, M. Hogan, B. Stenicon, R. Scholes.

PORTLAND BAY.

John McMillan.

LICENSES TO CUT TIMBER.

COUNTY OF BOURKE.

J. Ainsworth, C. Dickson, Patrick

Cushin, John Kelly, Thomas Hattery, Thomas Betts, J. Sharpe, J. Powell, William Hammond, James Read, George Pegg, James Chambers, W. Andersop, J. M'Lure, Thomas George, J. Nelson, Thomas Curley, George Hunt, Thomas Clews, E. Taylor, M. Falkner, James Croxford, George Hopkins, George Hopkins, Jun., Isaac Barrows, R. Wood, Robert Kennedy, J. M'Lure, Charles Gordon, Thomas Usher, Frederick B'ale, Charles Puttock, John Blanchard.

COUNTY OF GRANT.

John Swan, John Taylor, George Downie, William Dolly, J. Pritchett, Thomas Foote, J. Ford, F. Beckham, H. Sayers, J. Jackson, George Morton, M. Ryan.

WESTERN PORT.

J. Mahony.

W. LONSDALE,

Sub-Treasurer.

Sub-Treasury,
Melbourne, August 23rd, 1849.

TIMBER BRIDGE.

TENDERS will be received until noon of Saturday, the 29th September next, from parties willing to contract for the erection of a Timber Bridge over the "Woody Yaloak" River, near Frenchman's Inn, on the road from Geelong to Port Fairy.

Tenders to be endorsed "Tender for Bridge over Woody Yaloak," and deposited in the box marked "Tenders for Works and Stores," at the western entrance of the Government Offices, Melbourne.

Plan and specification can be seen and every information obtained at the undermentioned office.

The Government will not necessarily accept the lowest tender.

By order of

His Honor the Superintendent,

DAVID LENNOX,

Superintendent of Bridges.

Bridge Office,

Melbourne 28th August, 1849.

TIMBER BRIDGE.

NO eligible tender having been delivered for the erection of a timber bridge over Taylor's River, Mount Elephant, on the road from Geelong to Port Fairy, fresh tenders will be received until noon of Saturday, the 22th September next, from parties willing to contract for the same.

Tenders to be endorsed "Tender for Bridge over Taylor's River," and deposited in the box marked "Tenders for Works and Stores," at the western entrance of the Government Offices, Melbourne.

Plan and Specification can be seen and every information obtained at the undermentioned office.

The Government will not necessarily accept the lowest tender.

By order of

His Honor the Superintendent,

DAVID LENNOX,

Superintendent of Bridges.

Bridge Office,

Melbourne, 28th August, 1849.

CUSTOM HOUSE, PORTLAND.

TENDERS will be received until noon of Saturday, the 1st September, for the erection of a Custom House, at Portland.

Tenders to be endorsed "Tender for Custom House, Portland," enclosed under cover to His Honor the Superintendent, or deposited in the box marked "Tenders for Works and Stores," at the western entrance to the Government Offices, Melbourne.

Specification and Plans may be seen and all necessary information obtained, either at the undermentioned office, or at the Police Office, Portland.

The Government will not necessarily accept the lowest tender.

By order of His Honor,

The Superintendent,

HENRY GINN,

Clerk of Works.

Public, Works Office,
Melbourne, 7th Aug., 1849.

Colonial Secretary's Office,

Sydney, 12th Dec., 1848.

FRANCIS MORRISH.

ENQUIRY having been made from England respecting Francis Morrish, who emigrated to New South Wales in the year 1839, any person who can give information respecting him is requested to communicate the same to this Office.

By his Excellency's command,

E. DEAS THOMSON,

Colonial Secretary's Office,

Sydney, 9th January, 1849.

ROBERT GENERY.

ENQUIRY having been made from England, respecting a person named Robert Genery, who left Halesworth, Suffolk, some few years since, to reside in Australia, any person who can give information respecting him is requested to have the goodness to communicate the same to this office.

By His Excellency's Command,

E. DEAS THOMSON.

NOTICE.

Superintendent's Office,
Melbourne, 26 June, 1849.

INFORMATION is requested at this Office respecting the present place of residence of a person named

WILLIAM HARRIS,
who arrived in Port Phillip as an exile, per ship "Sir George Seymour," in March, 1845.

C. J. LA TROBE:

Superintendent's Office,
Melbourne, 20th February, 1849.

EDWARD WRIGHT.

INFORMATION is requested at the Superintendent's Office, respecting the present abode and position of Edward Wright, who arrived at Port Phillip in the ship "Thomas Arbuthnot," on the 4th May 1847.

NOTICE.

THE red heifer, branded PF on near rump, and advertised to be sold on the 2nd of September, is branded PB on near rump.

Also,

A brown heifer, advertised to be sold the same time, and having no brand, is branded W2 off thigh, and will be sold on the 11th of September next.

R. QUINAN,

Poundkeeper.

Braybrook,
August 21, 1849. 5s.

IMPOUNDED at the Deep Creek Pound, 24th August, 1849.

Trespass 4d per head.
1 strawberry cow, cock horns, MC off thigh

1 red and white heifer, her progeny, like MC off thigh

1 red sided cow, small hoop horns, MC off rump

1 red heifer, her progeny, white spot on rump, no visible brand

1 red and white poley cow, like MS off rump, JH conjoined off thigh

1 red sided heifer, her progeny, no visible brand

1 ginger sided poley cow, like IE near rump

1 red heifer, near horn down, small rope round neck, J3 off shoulder

1 strawberry steer, small open horns, no visible brand

1 old red bullock, like C and bow and J

arrow off shoulder, B near shoulder, like 10 near rump

Also, on the 25 August.

Trespass 4d per head.

1 chesnut mare, small blaze down face, light mane and switch tail, collar marked, TC off side neck

JW

1 yearling chesnut horse colt, her progeny, small star in forehead, no visible brand

1 black horse, small star in forehead, short switch tail, saddle marked, P off shoulder

1 two year old chesnut filly, PD near shoulder

1 chesnut mare, dark mane and tail, star in forehead, small snip on nose, like C near shoulder, illegible brand

WH

PD

off shoulder

1 chesnut filly foal, her progeny, star in forehead, no visible brand

1 chesnut mare, dark mane and tail, white blaze down face, near hind foot white, like L off side neck under mane

1 chesnut horse foal, her progeny, blaze down face, hind feet white, near fore foot a little white, round hoof, no visible brand

1 chesnut horse colt, light mane and tail, bald face, white legs, no visible brand

1 chesnut cob horse, dark mane and tail, small blaze down face, near hind foot white, JW near shoulder

If the above animals are not claimed and released on or before the 19th September next, they will be sold by me, at the above pound pursuant to Act of Council.

W. WRIGHT.

18s 9d Poundkeeper.

IMPOUNDED at the Deep Creek, 20th August, 1849.—

Trespass 4d. per head.

1 black sided poley cow, piece out off ear, a black bull calf (about six months old) by her side, branded 55 off ribs, like R near and off rump

1 red and white poley cow, piece out off ear, O B near ribs, O off rump

1 strawberry heifer, O B near ribs

1 red heifer, O B near ribs

1 red and white cow, O B near ribs, C C off ribs, blotched brand near and C W

off rump

1 ginger heifer, no visible brand

1 brindle and white cow, notch in both ears, M H off thigh, illegible brand off rump

1 old ginger bullock, illegible brand off ribs.

If the above animals are not claimed and released, on or before the 13th September next, they will be sold by me at the Pound Yard, pursuant to Act of Council.

W. WRIGHT,

8s. 6d. Poundkeeper.

IMPOUNDED at Sugar Loaf Creek,
21st August, 1849.

- 1 strawberry bull, no visible brand
- 1 red and white spotted bullock, brown ears, like Z near shoulder
- 1 red poley heifer, white back and belly, like WC near ribs
- 1 red heifer, white flanks and tail, TF near rump
- 1 brindle cow, white back, belly and tail, like W near ribs, JOH off ribs
- 1 yellow and white spotted cow, supposed J off rump, short tail

- 1 blue sided heifer, like WC near ribs
- 1 white heifer, a piece of green hide around neck, no visible brand
- 1 strawberry heifer, like PL off ribs
- 1 red heifer, little white on back, like PL off ribs
- 1 brown cow, black neck, white back and flanks, PL off ribs, male calf at side
- 1 yellow bull, white spot near ribs and flank, no visible brand
- 1 white poley cow, black ears, short tail, no visible brand.

Also, on 22nd.

- 1 brindle cow, little white on rump, BB near shoulder, blotch off rump, near ear marked
- 1 yellow cow, white back, supposed R in circle ribs, like V thigh off side, calf at side
- 1 black snail horned cow, brown back and ears, white on flanks, HW near rump, QA ribs, calf at side
- 1 yellow cow, off ear marked, blotch rump and thigh off side, calf at side
- 1 red bullock, like O rump, WH thigh, hobbles on
- 1 black cow, white back, BF off rump, like R near rump
- 1 strawberry cow, W rump, like W ribs off side, off ear marked
- 1 black steer, white back, little white on rump, supposed HH off rump
- 1 yellow cow, white on back and rump, K off rump, S near ribs
- 1 yellow and white spotted steer, WR near ribs
- 1 magpie steer, JC off rump
- 1 yellow heifer, white back and rump, like WC off ribs
- 1 strawberry cow, supposed IM off ribs, like B within circle near rump
- 1 white steer, no visible brand
- 1 red steer, like W off ribs
- 1 red poley steer, white back and flanks, W rump and ribs off side, ear marked.

If not claimed and released on or before the 17th September next, will be sold at the Pound yard, according to Act of Council.

C. COFFEY,
18s. 3d. Poundkeeper.

IMPOUNDED at Braybrook, August
23rd, 1849—

- 1 magpie heifer, WS off ribs
 - 1 red and white steer, PR near rump, or PB
- If not claimed and released, on or before the 16th September next, they will be sold at the Pound Yard, according to Act of Council.

R. QUINAN,
4s. 3d. Poundkeeper.

IMPOUNDED at Braybrook, on the
23rd of August—

- 1 chesnut filly, long tail, blaze down the face, illegible brand on off and near shoulder, L in circle under the mane.

If not claimed and released, on or before the 17th September next, she will be sold at the pound yards according to Act of Council.

R. QUINAN,
4s 6d Poundkeeper.

IMPOUNDED at Kalkallo, August
14th, 1849.

- One brindled working bullock, both ears split, white on rump, belly, and tail, like HA conjoined ∞ off ribs
- One brindled bullock, tip cut off right ear, illegible brands like HW on off rump
- One red bullock supposed HA conjoined ∞ off ribs, blotched brands off thigh supposed HW
- One yellow cow, OB off rump, X off thigh
- One red yearling heifer, her progeny, no brand
- One strawberry steer, SM off ribs
- One black bullock, white belly and flanks, star in forehead, two white spots on near ribs, supposed WB off rump, B or 5 off thigh
- One red and white spotted stag, supposed A 1 near rump BL off rump
- One brown bullock HD near rump

- One red-sided bullock, white back, belly, head and thigh, supposed WR off rump, S or 8 off thigh

- One red and white spotted bullock O M off ribs

- One red and white spotted steer, notch off ear, supposed HO off rump

- One red sided bullock, points of the horns broken off, supposed SVS near thigh

- One brindle sided steer, down horns, no brand perceptible

- One red snail horned bullock, supposed ED near ribs

If not released, on or before the 7th day of September, they will be sold at the pound yards, according to the Act of Council.

W. THANE,
12s 6d Poundkeeper.

**IMPOUNDED at Sugar Loaf Creek,
24th August, 1849—**

- 1 yellow bullock, little white on rump, IR off rump
- 1 yellow bullock, little white on rump, like W near shoulder, supposed H off ribs
- 1 red and white bullock, T near W shoulder, like JQ ribs, BQ off shoulder
- 1 white bullock, HA conjoined, off ribs, like J with blotch near shoulder
- 1 yellow sided bullock, B near rump
- 1 white bull, brown ears, N near ribs
- 1 red heifer, white back, no visible brand
- 1 brown cow, white back, M within circle, — off ribs, like JF rump
- M
- 1 red steer, her progeny, no visible brand
- 1 yellow cow, off horn broke, no visible brand
- 1 yellow and white cow, no visible brand
- 1 red bullock, little white on rump, JHW the JH conjoined, near rump
- C
- 1 yellow sided cow, like IH near rump
- 1 yellow bullock, blotch near ribs
- 2 yellow and white bullock, blotch and and 8 near rump
- 1 yellow and white bullock, ear marked, like H near rump
- 1 bay horse, bang tail, star in forehead, snip on nose, TC near shoulder
- 1 brown colt, J near shoulder, a few white hairs in forehead.

If not claimed and released, on or before the 17th September next, will be sold at the Pound Yard, according to Act of Council.

C. COFFEY,
Poundkeeper.

12s. 3d.

**IMPOUNDED at Mount Macedon,
Campaspie River, on 17th August,
1849—**

- 1 yellow bullock, white on flanks and tail, like NS near rump, HCH or HGH off ribs
- 1 brindle and white bullock, same brands
- 1 red and white bullock, white on forehead, bit out of near ear, same brands
- 1 red and white cow, like M off rump, calf at side
- 1 strawberry bullock, M off ribs, illegible thigh
- 1 red bullock, same brand
- 1 blue and white speckled bullock, O near ribs, like LQ rump
- 1 white and red spotted steer, 4 near

rump, A in circle off rump, 42 ribs
1 red bullock, white on forehead, bit out of off ear, spy-glass I off rump, I near shoulder

1 brown bullock, spy-glass off rump, I near shoulder
1 red bullock, slit near ear, like B on 2

rump
1 brindle bullock, WS or NS near rump
1 red and white bullock, short tail, blotch brand like CD off ribs

1 red steer, slit near ear, IJR (the JR conjoined) rump, 2 shoulder, like NA off ribs

1 brindle and white spotted steer, DK near rump

1 yellow poley steer, DK near rump

K

1 brown and white spotted poley bullock, slit near ear, no visible brand
1 red and white speckled stag, CK near ribs, N thigh, J, off rump

1 brown cow, 2 near thigh, calf at WH

side
1 brindle and white cow, blotch off ribs, C rump

C

1 brindle and white heifer, no visible brand

1 yellow cow, white on flanks and tail, DU off ribs

1 red and white cow, M in circle off rump, calf at side

1 strawberry cow, brown ears, CF off ribs.

If not claimed and released on or before the 10th of September next, they will be sold at the pound yard according to Act of Council.

.DAVID PATTEN JONES,
17s. Poundkeeper.

**IMPOUNDED at Benalla, Broken
River, 22nd August, 1849 :—**

- 1 brown bullock, lame on near hind leg, branded A M off rump, R S off ribs, 2 reversed off shoulder
- 1 strawberry cow, MH conjoined near ribs, calf by her side
- 1 red cow, white back, H near ribs, RO

WH near rump, H O or H C off shoulder

1 black cow, H near rump, H off rump, A off hip, tips of ears cut, calf by her side

1 red and white bull, no brand
1 red bull, lame on fore leg, no brand

1 brindled bullock, spyglass off rump, 1 near ribs

1 red cow, W C off rump

1 white poley cow, red spots on head, H W off ribs, 2 rump

1 black and white spotted cow, near horn drooping, UT off rump

- 1 brindled poley cow, white back, HH conjoined off thigh
 1 red cow white back, JH near rump, M
 LO near ribs
 1 red and white poley heifer, white back, 2 near rump
 1 white bullock, red head, HW off ribs, 2 off rump
 1 black and white bullock, like HW off ribs, 2 off rump
 1 brindled steer, white flank, no bradd
 1 strawberry roan bullock, large broad horns, tip of ear cut, JM (the J reversed) off ribs, blotched brand near ribs, resembling H
 1 yellow cow, illegible brand within circle off rump
 1 yellow and white spotted heifer, no brand
 1 brown cow, TC or TG near rump
 1 dark brindled cow, white back, near ear split, 2 near shoulder, calf by her side
 1 red poley cow, white back, WA off rump, blotched off ribs
 1 strawberry cow, circle near ribs like H within, C off shoulder, resembling CN off ribs
 1 red cow, white back and face, JC near rump, WH near thigh, AA off ribs
 1 red bullock, hoop horns, white on rump and legs, blotched on near ribs, W off rump
 1 light brindled cow, illegible off rump, blotched near ribs, large H off ribs
 1 red and white bullock, near ear slit, like CAC off rump
 1 black heifer, white rump, HS off rump, DM off ribs
 1 red bullock, strawberry back, snail-horned, JW off rump, J off shoulder
 1 red bullock, large 42 off ribs, JJ or JI near ribs, large illegible brand off rump
 1 red bullock, white back, broad cocked horns, off ear split, UU conjoined off rump, A off ribs, brands illegible under it
 1 red bullock, UU conjoined off rump, 1 B near rump
 1 white steer, brindled spots on him, JW off rump, resembling OC conjoined off shoulder
 1 brindled and white poley bullock, JW off rump, J off shoulder
 1 yellow bullock, UU conjoined off rump, 4 off ribs, brands illegible under it
 1 blue and white cow, H W. off ribs, blotched off rump

1 red cow, piece out of off ear, AR off rump, JW off thigh

1 red bull, no brand
 1 brindled cow, white back, H near rump, tip off both ears, illegible near rump
 If not claimed, they will be sold at the Pound Yard, 19th day of September-1849, in accordance with Act of Council
 W. C. BOND,
 25s. Poundkeeper.

IMPOUNDED at Barwon, August 21st.

1 brown cow, white belly, JR off rump
 1 red heifer, white face and belly
 1 yellow working bullock, white back and belly, AD off shoulder
 1 red steer, white back and belly, TD conjoined on ribs
 1 red and white steer, illegible off ribs
 1 brindle bullock, white belly, TG off rump
 If not claimed, to be sold on the 15th September.

N. TREBFCK,
 5s. 3d. Poundkeeper.

IMPOUNDED at Pentridge, 24th August, 1849.

Trespass, 6s. per head.
 1 red bullock, E off rump.
 1 strawberry do, slit ear, C or G, with N 4 under, near rump.
 If not released, they will be sold at Pound Yard, at noon, 17th September, in accordance with Act of Council.

G. P. ANDERSON,
 4s 9d Poundkeeper.
 N.B.—No credit given or taken from this date.


IMPOUNDED at Melbourne on August 24th, 1849—

1 dark brown gelding, a white blaze down the face, hind fellocks white, long tail, stands about 14 hands high, near shoulder a large F.
 1 bay filly, black points, long tail, stands about 14 hands high, near shoulder RS

If not claimed and expences paid on or before Monday, the 17th day of September, will be sold at the Pound according to the Act of Council.

G. SCARBOROUGH,
 5s 3d Poundkeeper.

MELBOURNE: Printed at the Argus Office, Collins Street, by EDWARD WILSON, Government Printer.



1. The first part of the document discusses the importance of maintaining accurate records of all transactions and activities. It emphasizes that proper record-keeping is essential for transparency and accountability, particularly in financial reporting and compliance with regulatory requirements. The text notes that incomplete or inconsistent records can lead to misunderstandings, disputes, and potential legal consequences.

2. The second section addresses the role of technology in modern record management. It highlights how digital tools and software solutions have revolutionized the way data is stored, accessed, and analyzed. These technologies offer significant advantages, such as improved security, ease of access, and the ability to handle large volumes of information efficiently. However, the text also cautions against over-reliance on technology, stressing the need for robust backup and disaster recovery plans to protect against data loss.

3. The third part of the document focuses on the human element of record management. It discusses the importance of training and education for staff involved in handling records. Well-trained personnel are better equipped to understand the significance of their work and to follow established protocols, ensuring the integrity and accuracy of the information being managed. The text also touches upon the need for clear communication and collaboration between different departments to ensure that records are maintained consistently across the organization.

4. The final section provides a summary of key takeaways and offers practical advice for implementing effective record management practices. It encourages organizations to regularly review and update their record-keeping policies to stay current with changing regulations and technological advancements. The text concludes by reiterating that a strong record management system is not just a compliance requirement, but a strategic asset that can enhance operational efficiency and support informed decision-making.



PORT PHILLIP GOVERNMENT GAZETTE

Published by Authority.

WEDNESDAY, SEPTEMBER 5, 1849.

Colonial Secretary's Office,
Sydney, 26th July, 1849.

RENEWAL OF LEASES OF LAND, UNDER THE REGULATIONS OF 29TH MARCH, 1848.

HIS Excellency the Governor has been pleased, with the advice of the Executive Council, to direct, with reference to the 13th paragraph of the Regulations of the 29th March, 1848, respecting the occupation of Crown Lands within the Settled districts, that all applications for the renewal of leases are to be addressed to the Colonial Treasurer, for lands situated in the Sydney or Middle District, instead of to the Colonial Secretary; and for lands at Port Phillip, to the Sub-Treasurer, at Melbourne, instead of to His Honor the Superintendent.

By his Excellency's Command,
E. DEAS THOMSON.

Colonial Secretary's Office,
Sydney, 26th July, 1849.

REGULATIONS RESPECTING THE SALE OF LAND.

IN consequence of many urgent applications being made, for the purchase of land in particular localities, and of an erroneous impression which appears to be entertained by the public, that they can always be immediately attended to, His Excellency the Governor has

been pleased to direct the re-publication for general information, from the Regulations of 1st March, 1843, of the clause therein, which relates to such applications, namely:—

Applications may be made for land in particular localities.

~~Persons desirous of obtaining~~ Persons desirous of obtaining lands in particular localities may make application to have such lands surveyed and brought forward for sale; and their wishes will be complied with as far as circumstances may permit; but much inconvenience to the Government, expense to the Surveyor-General's department, and disappointment to individuals, having been found to result from the Regulations under which parties were led to expect that lands in any part of the Colony within the established Counties, could be surveyed and brought to sale immediately on their applying for them, or within an interval of only a few months, it is to be understood, in future, that the Government does not bind itself to bring forward such lands for sale within any specified period. The applications, in such cases, must be made in the form (A) annexed, and are to be addressed in respect of lands situated in the Middle or Sydney District, to the Surveyor-General at Sydney; and in respect of such as are situated in the Southern or Port Phillip District, to the Senior Surveyor resident at Melbourne.

By His Excellency's Command,
E. DEAS THOMSON.

Colonial Secretary's Office,
Sydney, 18th August, 1849.

**DISPUTED CLAIMS TO LEASES
BEYOND THE SETTLED DISTRICTS.—PORT PHILLIP.**

IN pursuance of the provisions of the Act of the Governor and Council, 11 Victoria, No. 61, His Excellency the Governor has been pleased to appoint the following gentlemen to be Commissioners for examining and reporting upon disputes respecting boundaries of runs in the Port Phillip District between Claimants of Leases under Her Majesty's order in Council of the 9th March, 1847, namely:—

John Barker, Esquire.
William Firebrace, Esquire.
John Fletcher, Esquire.
Edward Grimes, Esquire.
Andrew Muirson McCrae, Esquire.
James Frederick Palmer, Esquire.

By His Excellency's Command,
E. DEAS THOMSON.

NOTICE.

Superintendent's Office,
Melbourne, 28th July, 1849.

ALL Parties desiring to make applications for Leases of Crown Lands within the Settled Districts, under the Regulations of 29th March, 1848, or, who may wish to purchase portions of Crown Lands, are hereby requested to address such applications to the Surveyor in charge, at Melbourne.

C. J. LA TROBE.

Superintendent's Office,
Melbourne, 27th August, 1849.

NOTICE.

Renewal of Leases within the Settled Districts for the year 1850.

THE attention of persons desirous to renew their annual Leases within the Settled Districts for the year 1850, is called to the 13th section of the Regulations of the 29th March, 1848, by which they will perceive that they must pay the rent for their respective leases into the Sub-Treasury, not later than the 30th September next.

C. J. LATROBE.

**LEASES OF LAND WITHIN THE
SETTLED DISTRICTS.**

LIST of Persons who have paid for their Leases for 1849, under the Pre-emptive Right, (clause 16, at £10 per section,) or by purchase by auction, and who do not appear to have applied for renewals for the year 1850, as required by the Regulations of the 29th March, 1849:—

COUNTY OF BOURKE.

Pre-emptive Right, clause 16.

Aitkin, John	Gibbs & Robertson
Brodie, G S & R	Riddle, J C
Campbell, N	Robertson, J
Coghill, Wm.	Sherwin, J

Purchased by Auction.

Burnley, W B	Miller, Thos.
Cooper, H	Newman, C
Hewish, James	Pullen, A

COUNTY OF EVELYN.

Pre-emptive Right.

Bear John	Gardner & Fletcher
-----------	--------------------

Purchase by Auction.

John Butler

COUNTY OF GRANT.

Pre-emptive Right.

Hope, R C

W. LONSDALE,

Sub-Treasurer.

Sub-Treasury, Melbourne,
September 3, 1849.

**LEASES OF LAND WITHIN THE
SETTLED DISTRICTS.**

LIST of Persons whose claims for Leases under the 22nd clause of the Regulations of 29th March, 1848, have been accepted, and advertised in the *Government Gazette*, of 29th August, who have not made application for a renewal for 1850, as required by the Regulations of the 29th March, 1848:—

COUNTY OF BOURKE.

Bennett, G & W	Riddell & Hamilt-
Foster, J F Leslie	ton
Jell, Joseph	Staughton, Simon
Leary, Dennis	Taylor, W D
Moysey, J B	Watson, James
Pyke, W & G	Wrighte, Arundel

COUNTY OF GRANT.

Bowden, W H	Staughton, Simon
Connor, George	Thomson, Alex.
Greene & Griffith	Thomson & Arm-
Hopkins, Henry	strong
McVean, John	Walsh, J M
Ormond, Francis	

COUNTY OF MORNINGTON.

Atkins & Clarke	Playne, George
Balcombe, Alex.	Power, J H
Brown, Crewe, &	Power, David
O'Shea	Ruffly, Alfred W
Broadhurst & King	Sheridan, Robert
Bowman, David	Hobson, Edward
Davey, James	Wm.
Mason, Robert	Sullivan, Daniel
O'Connor, Terence	Willoby, Wm.

COUNTY OF HERTSBURY.

Allan, John Mac-	Brown Charles
mahon	

COUNTY OF VILLIERS.

Baxter, Andrew

COUNTY OF EVELYN.

Graham & Ryrie Ryrie, W & D
Hayley, C S Seemar John
Lawford, Ben. Thomas & Grier-
son.
Murray, James

COUNTY OF NORMANBY.

Kennedy & Hed- Livingstone, J.
ditch Sutor, A V
Kittson, James Watson, J. Went-
Levett & Crouch worth

GIPPS LAND.

Bennison, Richard Scott, Henry
Bourne & Raff Stratton, Richard,
Buckley, Pat. C & Gilon
Lett, J. S. & Wm. Taylor, James
McAlpin & Farmer Varney, Joseph

W. LONSDALE,

Sub-Treasurer.

Sub-Treasury, Melbourne,
3rd September, 1849.

COURT OF REQUESTS, FOR THE
TOWN OF MELBOURNE, AND
COUNTY OF BOURKE.

£30 JURISDICTION.

NOTICE is hereby given that the
Court of Requests for the Town
of Melbourne and County of Bourke,
with jurisdiction to £30, will be holden
at the Court House, Collins-street, Mel-
bourne, on Thursday, the 4th, and fol-
lowing days of October next, at the hour
of Nine o'clock, in the forenoon.

Plaints must be delivered at the office
of the Registrar, on or before Tuesday,
the 25th day of September, next.

Defences or set-offs, must be filed on
or before Saturday, the 29th day of
September, next.

Every plaint, defence, or set-off, must
have the name, residence, and place of
business of the plaintiff and defendant,
or of the attorney of the plaintiff and
defendant written thereon.

In defended cases, the defence or set-
off, must be in accordance with the forms
prescribed by the late rules of Court.

By order of the Commissioner,
J. S. GRIFFIN,
Registrar.

Melbourne, August 22nd, 1849.

COUNTY OF BOURKE.

NOTICE is hereby given that a
Special Court of Petty Sessions
will be holden at the Police Office,
Melbourne, for the County of Bourke,
on Tuesday the 4th day of September next,
at the hour of 12 o'clock noon, for the
purpose of taking into consideration all
applications for the Transfer of Publi-
can's General Licenses.

By order
ROBT. CADDIN,
Clerk Petty Sessions.

Melbourne Police Office.
26th August 1849.

CITY OF MELBOURNE.

NOTICE is hereby given, that a
Court of Special Petty Sessions
will be holden at the Police Office, Mel-
bourne, for the City of Melbourne, on
Tuesday, the 4th day of September next,
at the hour of 12 o'clock noon, for the
purpose of taking into consideration all
applications for the Transfer of Publi-
cans' General Licenses—2 Vic., 18,
1838.

By order,
W. B. BELCHER,
Clerk Petty Sessions.

Melbourne Police Office,
20th August, 1849.

CRIMINAL SESSIONS.

IT is ordered that a Criminal Session
and General Gaol Delivery of the
Supreme Court of New South Wales, for
the District of Port Phillip, be holden
at the Court House, La Trobe Street, in
the Town of Melbourne, on Monday the
seventeenth day of September, now next
ensuing, at the hour of Ten o'clock in
the forenoon, at which all parties con-
cerned are requested to give their attend-
ance.

Dated this Twenty-fourth day of Au-
gust, A.D. 1849.

WILLIAM A'BECKETT,
Resident Judge.

COURT OF REQUESTS. — CHEP-
STOWE.

NOTICE is hereby given that a Court
of Requests, for the recovery of
small Debts, under the provisions of the
Act of the Governor and Council, 10th
Vic., No. 10, will be held at the Court
House, Chepstowe, upon the 1st day of
October next.

All plaints must be filed with the
Registrar ten clear days before the sit-
ting of the Court.

Defences or set-offs must be filed two
clear days before the Court day.

By order of the Justices,
EDWARD C. DUNN,
Registrar.

Police Office,
Chepstowe,
July 20th, 1849.

TIMBER BRIDGE OVER WOADY
YALOK RIVER.

TENDERS will be received until
noon of Saturday, the 29th Sep-
tember next, from parties willing to
contract for the erection of a Timber
Bridge over the "Woody Yalok"
River, near Frenchman's Inn, on the
road from Geelong to Port Fairy.

Tenders to be endorsed "Tender for
Bridge over Woody Yalok," and de-

posited in the box marked "Tenders for Works and Stores," at the western entrance of the Government Offices, or forwarded by post to his Honor the Superintendent, Melbourne.

Plan and specification can be seen at the office of Mr Akehurst, Overseer of Works, Geelong, or at the undermentioned office.

The Government will not necessarily accept the lowest tender.

By order of

His Honor the Superintendent,
DAVID LENNOX,
Superintendent of Bridges.
Bridge Office,
Melbourne 28th August, 1849.

TIMBER BRIDGE OVER TAYLOR'S RIVER.

NO eligible tender having been delivered for the erection of a timber bridge over Taylor's River, Mount Elephant, on the road from Geelong to Port Fairy, fresh tenders will be received until noon of Saturday, the 22nd September next, from parties willing to contract for the same.

Tenders to be endorsed "Tender for Bridge over Taylor's River," and deposited in the box marked "Tenders for Works and Stores," at the western entrance of the Government Offices, or forwarded by post directed to his Honor the Superintendent, Melbourne.

Plan and Specification can be seen at the office of Mr Akehurst, Overseer of Works, Geelong, and at the undermentioned office.

The Government will not necessarily accept the lowest tender.

By order of

His Honor the Superintendent,
DAVID LENNOX,
Superintendent of Bridges.
Bridge Office,
Melbourne, 28th August, 1849.

CROWN LANDS WITHIN THE SETTLED DISTRICTS.

ALL Parties holding Leases of Crown Lands within Settled Districts, under the Regulations of 29th March, 1848, are hereby informed, that Leases acquired by Public Competition at Auction, are equally eligible for renewal with Leases obtained under Pre-emptive Right.

By order of

His Honor the Superintendent,
ROBERT HODDLE,
Surveyor.
Survey Office, Melbourne,
27th August, 1849.

LIST of all persons who have been duly licensed during the month of August, 1849, to act as Auctioneers under authority of the Act of the Governor and Council, 11th Vic, No. 16.

NAME OF PERSON LICENSED.	PLACE OF ABODE.	NAMES OF SURETIES.	DESCRIPTION OF LICENSE.	NAME OF POLICE DISTRICT IF DISTRICT LICENSE.
James Watson	Melbourne	Chas. Laing and Daniel Stodhart Campbell	General	Geelong.
John Smith Carver	Geelong	William Gray and Henry Dewing	District	Geelong.
William Henry Dalton	Do	Thomas Sheppard and Richard Parker	District	Geelong.

WM. LONSDALE,
Sub-Treasurer.

Sub-Treasurer, Melbourne,
September 4th, 1849.

No 8.

Post Office, Melbourne,
31st August, 1849.

LIST of Letters lying in this office unclaimed, accumulated, since the publication of the last list.

NOTE.—Parties applying at the Post Office for advertised letters, are requested to state particularly the No. and date of the List in which they may have observed the names, because such reference will materially facilitate delivery.

A.

Acraman, Wm	Allen, Thos
Adams, Chas	Amos, Mrs J.
Adams, Mr	Anderson, Thos 4
Adcock, E	Anderson, Henry
Anderson, Joseph	Appelwhite, Capt
Aikman, Edw	Archabald, Chas
Aitken, J M B	Armstead, L W
Allan, R J	Ashton, W
Allan, Geo	Ausy, Paul
Allman, Mrs	

- B.
- Baker, Henry
Baker, Jno 2
Barber, Benj
Bain, Jas
Baker, Jno
Baker, Rich
Baker, Louis 2
Bailey, Wm
Barber, Chas
Bateman, Edwin
Barnes, E
Banks, J F
Barber & Son 2
Barnes, Mr
Bowmans, D
Bourke, Henry
Barber, Louis
Baynton, Wm
Bennett, Saml
Berhant, Thos
Bennett, Wm
Bennett, G & W
Beule, Jonathan
Belfield, Francis
Berry, Jno
Bell, Wm
Benstead, Jno
Bell & Moore
Bett, Thos
Bury, R
Bluster Thos
Biggs, Geo
Billington, Jno
Black, P D C
Blackburn, Dixon, & Co
Blake & Mathews
Bloomfield, W
Boulard, Jno
- Cain, Thos
Carey, Chas
Cannon, Elias 2
Campbell, Donald 2
Campbell, Peter
Carter, Jno
Carrol, Patk
Cain, Andw
Caldar, Sinclair
Campbell, Mary
Cameron, Jno
Carter, Richd
Carine, M
Carine, M Mrs
Carey, Jno
Cameron, Duncan
Cabill, John
Cannon, John
Chanmont, Alex
Clark, S
Church, Wm
Chister, J
Chislett, Jas
Charman, Danl
Chapman, Geo
Chadwick, Jas
Chiston, E
Clark, Jno 2
Clack, Mrs
Clarke, Maria
Clegg, Thos
- Delschy, Mrs 2 (Bot Garden)
Darby, C
Darby, Richd
Daniels, Jno
Dallimore, Esq
Dean, Thos
Dancock, G
- Bodhish, Jas
Bow, Wm
Bowie, Robt
Bourke, Jno 2
Boyle, R 2
Bowler, Saml
Bourne, J
Bowden, Jno
Bowen, Jeremiah
Boyle, Mr
Boyd, Hy
Black, Walter
Bowler, Dan
Brown, Jno 2
Briscoe, Geo
Brodie, Rich
Brown, Wm
Brand, Mr
Bruford, Alex
Broughton, W
Brooker, Richard
Brown, Mrs
Brodie, W J
Bragg, Mr
Benbow, Jno
Brewer, Thos
Brind, R A
Bunkar, Edw
Burne, T
Butler, Jno 2
Buglass Mr
Bulleen, Jno, care of, 2
Burger, Mr
Burt, Sam
Burrows, Mr
Burton, Wm
Bye, Job
Byrne, Thos
- Clapham, Jno
Clark, W A
Clark, Jas
Costello, Thos
Coutts, Geo
Cooper, G M
Collis, Wm
Cooper, W E
Cooper, Horatio 4
Colclough, Mr
Coll, Jno
Cockrew, Mrs
Cockering, Ellen
Coleman, Chas
Cook, Robt
Cooke, Hy
Crowther, Thos
Crossley, Jas
Growley, Fredk Mr 2
Crisp, Mrs
Craver & Kearney
Crabb, J Lewis 2
Creigh, B
Curtis, J
Cunningham, Thos
Curran, John
Cuthbert, Robt
Callingford, Jno
Curle, Thos
Curtis, Michael
Cuser, Jas
- Dannis, Eben
Daveling, Jas
Dickson, Jno
Dolan, Patk
Dowling, Thos
Douglas, Wm
Doig, Jno
Douglas, Chas
- Dawson, Wm
Dale, Henry F Mt
Blackwood
Davies, Jno
Dalton, Richd
Delaney & Swanson
Desanelos, F
- Eason, Edind
Eagan, Jno
Edgar, E
Edgar, Jas
- Farrell, Jas
Farley, Augustus
Fife, Alex 2
Fitzpatrick, Geo
Finley, Jno
Foley, Malachi
Foard, Wm
Forman, P
- Gardner, Jas
Garland, Allan
Gadsby, Jno
Goff, J G
Gaylard, Wm
Gardiner, David
Gardner, Stephen
George, Rebecca
Genner, Hy
Germain, Jno
Gilles, J
Gibbs, Hy 3
Gilmore, Thos
Gibson, Mrs
Gibson, Mrs R
Glaister, E
Griffiths, Joseph
Griffin, Patk
- Hart, Jno
Hall, W
Hawksford, T S
Hatch, Geo
Harrington, Edwd 2
Harvey, Stuart E
Haybow, Edwd
Harris, Mrs
Harker, Geo
Handcock, Miss S
Harper, Joseph
Hacking, Wm
Henry, J W
Henley, Edwd
Howett, Mr 2
Henning, Mr
Hine, G 2
Hill, Jno
Hider, Miss
- Jacque, Geo
Jackson, Hy
Jacobson, Fredk
Jennings, Geo
Juglis, S
Inches, Jno
Johnson, Thos
- Kellingr, Wm
Kelly, W
Keary, Joseph
Keene, Theophilus
Keddy, Jno
Kelly, Hy
Kerr, Jno
Meane, Chas
Kelly, Jno
Keddy, Mr
- Dobson, Mrs
Drummond, Ann
Duncan, O Latham
Duff, R W
Duncan, Mrs
Duncan, Chas
- E
Eddie, J
Edmonston, Robt
Edmond, Edwin
- F
Forlonge, Wm
Fraser, Robt 2
Fraser, Jas
Freeman, Thos
Fuller, Wm
Furze, W D
Furlonge, Walter
- G
Griffith, J
Grant, Capt
Greaves, Geo
Goulter, Jno
Godwin, H
Goulter, Hy 2
Goode, Benj
Gould, Ans
Gregory, Aug
Grayling, G
Grey, Robt 2
Grieves, H J
Grey, Geo
Graham, P
Gringer, Hy
Grimes, Jno
Gunning, A T 2
- H
Hogarty, Eliza
Helwood, M
Hill, Miss
Howell, Mr
Holaway, Hy
Hodges, Ann
Honse, Jas
Hoghkip, Wm
Howell, Fredk
Hodge, M
Horan, Mrs
Hunter, Robt 3
Hunt, Wm
Hunter, Alex
Henham, Wm
Humphrey, Hughes
Hyland, T
Hammond, Mrs
- I & J
Joodan, Jno
Johns, Jno
Johnson, Wm
Jones, Wm
Jones, Stephen
Jones, Matthew
Jupp, Fredk
- K
Kelly, Ann
Kentish, N L 4
Keast, Jno
Kemp, A J
Keys, Geo
King, Jos 2
Kippen, J
King, R and J
Knight, Jas

- Lawrey, W. J. 2
 Lanagen, Alfred
 Lambert, W H
 Latter, P J
 Lackyer, J
 Lawton, Chas
 Lamb, Maria
 Land, Jno
 Learmouth, P
 Leech, H F
 Leslie, Richard
 Lepastrior, Lewis
 Little, Jno
- Mowrie, Rob
 Malcolm, W
 Main, Geo
 Martin, J and S
 Madigan, Thos
 Martin, Wm
 Marsh, Wm
 Mawson, Geo
 Martin, Jno
 Mason, M
 Mathere, Thos
 March, Hy
 Marshall, Geo
 Martin, Jas
 Marshall, Messrs
 Madden, Corbelius
 Messurier, F
 Meager, M
 Murray, Jno
 Mitchell, Jno 2
 Mieler, Thos Esq solr
- M'Lean, Mrs
 M'Callum, W M
 M'Callum, J
 M'Clelland W 2
 M'Callum Andw
 M'Dermott, Pat
 M'Donald, Jas 2
 M'Donald, A
 M'Donough, Jno
 M'Donough, Michael
 M'Eachern, Wm 2
 M'Eachern, J
 M'Fee, Duncan
 M'Farlong, Mrs
 M'Innes, A
- Nailor, Sarah
 Napier, Thos
 Nevins, Mrs
 Nettleton, P 2
 Newsham, Jacks
- Oakes, Jno
 O'Mara, L
 Ogilvy, J
 Oliver, Thos, 2
 Oligen M
- Pattison, G P
 Parker, J
 Pattison, J L
 Palmer, Robt
 Paine, S C
 Parrotti, E Mrs
 Part, Mrs
 Payne, F G
 Palden, Geo
 Pulton, Jas.
- Lencham, J
 Lundfield, Edwin
 Lochore, Jas
 Longman, W H
 Low, Hy
 Lowe, Thos
 Loveday, William
 Lockyer, Eliza
 Lucius, Wm
 Lumsdale, Dr.
 Lutter, P J
 Luckraft Jno
- Miltan, H M
 Milne, Jno
 Blossman, O S
 Moodie, Capt R S
 Morton, F
 Moroney, D
 Moor, Thos
 Moloney, P
 Morgan, Ed
 Morrison, Allan
 Mobbs, Jno
 Murray, Wm
 M'ureutt, R
 Muir, Mrs
 Munday, Wm
 Mugridge, Geo
 Murray, A J
 Mulrey, H
 Myers, Mrs
 Myles, Charles
- M'Intosh, Mary
 M'Kay, Jno
 M'Krou, J
 M'Kay, J
 M'Killop, Mrs
 M'Kinley, Mrs 2
 M'Kinnon, J
 M'Kinnon, C F 2
 M'Lean, Jno
 M'Leod, Jno 2
 M'Namara, P
 M'Phail, Jno
 M'Pherson, J
 M'Pherson, Wm
- Newman, Major 2
 Nicholson & Higgins
 Norton, Geo
 Noble, Amos
 'Norn, Wm
- O'Neil, M
 Ordish, Jas
 Osborne, Hy
 Osbourne, Jno
 Ousthwaite, Mr
- Pearson, H
 Pénrose, Wm
 Peace, P 2
 Pearson, Geo
 Pearse, Mary
 Peirs, J
 Pickering, Jno
 Porter, Thos
 Pryor, Hy
 Price, Thos
- Patterson, Jane
 Paterson, Thos
 Parsons, Edw
 Padwick, Wm
 Peavor, S 3
- Quinan, R D 2
- Rayner, S
 Rae, J R
 R, J
 Rankin, N Mrs
 Rester & Huon
 Reid, J G
 Ridgway, A
 Ricketts, Thos
 Rigg, Jno 2
 Riley & Co
 Richmond, V B W
 Reily, Joseph
 Robinson, B
 Roda N
 Robertson, J
- Sesouef, C W B
 Said, R W
 Salter, W
 Sage, E
 Santer, Eliza
 Saunters, Hy
 Seal, O F 2
 Scruton, C
 Scot, Mrs
 Scott, J
 Scully, Jno
 Sheppard, Thos
 Shadrake, Edwd
 Shephard, Croman
 Shuliar, Thos
 Sharleton, Mr
 Sherwin, Geo
 Simmons, J 2
 Simson, J & S
 Simpson, N G
 Simpson, W
 Skchand, Mr
 Surrey, Jno
- Taylor, Geo 2
 T'ford, Jas
 Terry, Jno 2
 Treynor, Jno
 Thistledown, Edwd
 Thomson, Messrs
 Thoosby, A
 Thane, Wm
 Throsby & Lewis
 Thomson, A 2
 Thorn, J
- Upton, S
 Vantier, Jas
- Willoughby, Wm 2
 Watson, J B
 Watkins, Thos
 Walker, W G
 Wallace, T M
 Wallis, Jane
 Walsh, W H
 Walton, Jno
 Walters, C
 Warman, Jas
 Wardell, Jno
- Friestly, Saml
 Pierce, Geo
 Powell, Thos
 Pommeron, W
 Plummer, Wm
- Quian, Mark
- Roeb, Jas
 Rosenbery, Mr
 Roberts, Jas
 Roscoe, Eliza
 Robinson, Jas
 Ross, Lucy
 Rowe, Geo
 Ross, Capt
 Ruff, H
 Rysee, Thos
 Ruddick, Jas
 Rundle, Wm B
 Rudolph, Paulina
 Ryan Mary
- Smith, Geo 3
 Smith, Arthur
 Smith, Mrs
 Smith, Jno
 Smith, Harriet
 Smith, Thos
 Sneath, Jno
 Stevens, G F
 Steel, Mr
 Stringer, T
 Stein, Jas
 Stewart, Dr
 Stearman, C
 Szele, M & J
 Strachan, Thos
 Stuckey, Mr
 Stergruberger, F
 Stone, Jas
 Sweetapple, Mr
 Sweeney, Thos
 Sykes, Jas
 Symes, Jno
- Thomas, Geo
 Thornton, Jas
 Thomas, Jas
 Thomas, Geo
 Thomas, Wm
 Townsend, H J
 Todd, J
 Townsend, A
 Teveling Miss
 Tydeman, Mr
 Thomas, E
- Vaughan, T O
 Urquhart, Geo
- White, G W
 Whitelaw, W S 2
 Whitbourne, Jno
 Williams, Mrs
 Wilson, T Y
 Wilson, Wm
 Williams, Jno
 Wild, Thos
 Wingate, Hy
 Willis, Wm
 Wilson, Mr

Walters, M.
Walkers, Geo 2
Walton, Jane
Walshand, Jas
Waters, Jane
Walker, J
Waker, Mr
Western, W
Weeks, Wm
Welsh, W B
Wedge, Thos
White, Jno

Wilker, C S
Williams, Mr
Williamson, W
Wise, Jas
Wilson, Edwd Rich-
mond
Wilson, Mrs
Wittington, J H
Woods, W
Woof, Jeighton
Wright, W

Y.

Yelland, Chas
Young, Fredk

York, Jas
Yuille, Robt

HENRY D. KEMP,
Chief-Postmaster.

LIST of Letters detained at this office for Sea postage, under the Act of the Governor and Council, 2 Vic. No. 17, and to be paid before the Letters can be forwarded.

Brewer, Clarke, Adelaide
Bishop of Adelaide, S. A.
Burrows, Richard, V. D. Land
Bagshaw, M. Kent, England
Caldwell, John, Adelaide
Constable, D. Scotland
Cox, Jas., jun., Manchester
Campbell, T. H., Ceylon
Coll, Jno., Launceston, V. D. Land
Deacon, Pat., Adelaide
Doss, Harriman, Calcutta
Darby, Thos., Adelaide
Doubleday, Mrs., Lincolnshire
Eadden, Thomas, Adelaide
Forrest, William, Adelaide
Field, James, Adelaide
Finney, T. D., Adelaide
Fayner, Capt., R. N., London
Fisher, Jane, Westmorland, G. B.
Fox, R., Hobart Town
Graham, G. J. London
Harding, Wm., Birmingham
Harwood, Christ., Hobart Town
Hutton, Mr. Hobart Town
Hardie, David, Scotland
Harper, Mrs., London
Hardie, Robert, Scotland
Johnson, Geo., Adelaide
Kerr and Bogle, Hobart Town
Killaskie, Jno., Adelaide
Kayne, Rev., H. P., Launceston
Layton, Geo., Hobart Town
Marrin, A., Esq., Launceston
Munce, J. H., Circular Head, V. D. Land
Macfie, P. Adelaide
Manchester, Mrs., Lincoln, England
M'Arthey, Capt., Hobart Town
Officer, Commissariat, Adelaide
Oakden, P., Launceston
Oliver, Mat., Swan River
Paterson, Mrs., Hobart Town
Packer, Albert, Adelaide
Packer, Job, Adelaide
Russell, C. Adelaide
Robertson, J. Adelaide
Reid, Jane, Ross, V. D. Land
Stuart, J. D., Port Lincoln, S. A.
Juggate, J. E., Green in h
Sergent, Wm., Adelaide, 2
Selth, Mr., Adelaide
Sinclair, Jno., V. D. Land
Simpson, Jno., Manchester
Tucker, Jno., Somerset, 2
Thomson, Charles, Launceston
Tregurtha, Edward, Launceston
Walker, Mr. Northampton
Walcott, Stephen, London

HENRY D. KEMP,
Chief Postmaster.

IMPOUNDED at Mount Macedon,
Campaspie River, August 24th,
1849—

1 yellow and white bullock, JH con-
joined off rump
1 brown bullock, like WH conjoined
off ribs
1 red and white spotted steer, short tail,
illegible off ribs
1 red and white spotted bullock, bit out
of off ear, no visible brand
1 blue poley steer, I off rump, like G
shoulder
1 strawberry cow, RD off ribs
1 red sheeted cow, like TY off rump

C

1 red and white spotted cow, blotch on
near neck, calf at side
1 black and white spotted cow, C near
rump, like CM off ribs
1 strawberry cow, JD off rump and
ribs
1 white and red spotted bullock, slit
near ear, no visible brand
1 strawberry steer, like C blotch X off
rump
1 red steer, white on back and belly,
bit out of near ear, JHW (the JH
conjoined) rump
1 blue and white cow, bit out of off ear,
AR rump, S near rump
1 red cow, white on belly, back, and
tail, JAC off ribs

If not claimed or released on or be-
fore the 17th of September next, they
will be sold at the pound yard accord-
ing to Act of Council.

D. P. JONES,

11s. 3d. Poundkeeper.

IMPOUNDED at Pentridge, 28th
August, 1849:—

Trespass, 6s.

A bay mare, star forehead, switch tail,
supposed D or square off side neck,
saddle marked

If not released, will be sold at Pound
Yard, noon, 21st September, in accor-
dance with act of Council.

G. P. ANDERSON,

Poundkeeper.

N.B. No orders taken, or credit given
at this Pound. G. P. A.

4s. 9d.

IMPOUNDED at Sugar-Loaf Creek
Pound, 1st September, 1849.

1 brown horse, star in forehead, switch
tail, saddle marked A F conjoined near
shoulder, circle dot off shoulder.

If not claimed and released on or be-
fore the 25th September next, will be
sold at the pound yard, according to Act
of Council.

C. COFFEY,

Poundkeeper

4s. 3d.

IMPOUNDED at Bulleen, Upper Yarra—

- 1 black cow, white tail, hind feet, back, belly, BB milking side
 - 1 strawberry steer, her progeny, two years old, same brand
 - 1 red and white heifer, white hind quarters, same brand
 - 1 red heifer, dear horns, same brand
- If not claimed on or before the 27th of September, 1849, they will be sold at the Pound.

DONALD M'KINDLEY,
Poundkeeper.

Bulleen, 3rd Sept., 1849. 5s 6d

IMPOUNDED, on the 16th and 22nd of August—

- One red and white steer, white face, M off rump
 - One brown and white cow, FM off rump, FM off ribs; a calf by her side
 - One brown and white steer, illegible brand near ribs
 - One red steer, JC off hip, M off ribs
 - One red and white bullock, G & M off ribs, L near thigh, HD off rump
- If not claimed on or before the 14th September next, they will be sold.

P. GRAHAM,
Poundkeeper.

5s 7d.

IMPOUNDED at Morang, River Plenty, August 23rd, 1819—

- 1 brown and white bullock, cork horns, C or GW off ribs
- 1 red bullock, cork horns, white on back and belly, grey face, supposed off ribs
- 1 white bullock, wide horns, blue spots about head, off ear marked HAY near ribs, broken hobbles on
- 1 red bullock, cork horns, little white on rump and tail, ID off rump 9 off hip, enlargement on near cheek
- 1 brown steer, little white on rump and tail, JH off rump, M with bar above off ribs
- 1 brindle steer, wide horns, IG near hip
- 1 red and white steer, ME off rump
- 1 red sided bullock, back and belly white, cork horns, W 2 off rump, supposed HW off ribs
- 1 poley heifer, blue and white, about 2 years old, no visible brand
- 1 red and white cow, hoop horns, supposed JE off ribs, a young calf by her side
- 1 blue cow, white on back and belly, near ear marked, JII S near ribs, the JH conjoined, JM conjoined off rump
- 1 blue and white bull her progeny
- 1 poley cow, red and white, same brand
- 1 yellow cow, CH off rump, S in circle off hip

1 yearling bull, white, with red ears, no visible brand

If not claimed and released on or before September 17th, 1849, will be sold at the Pound Yard, according to Act of Council.

W. C. WALKER,
Poundkeeper.

[12s 3d.]

NOTICE.

Superintendent's Office,
Melbourne, 26 June, 1849.

INFORMATION is requested at this Office respecting the present place of residence of a person named WILLIAM HARRIS, who arrived in Port Phillip as an exile, per ship "Sir George Seymour," in March, 1845.

C. J. LA TROBE.

Superintendent's Office,
Melbourne, 20th February, 1849.

EDWARD WRIGHT.

INFORMATION is requested at the Superintendent's Office, respecting the present abode and position of Edward Wright, who arrived at Port Phillip in the ship "Thomas Arbuthnot," on the 4th May 1847.

Colonial Secretary's Office,
Sydney, 12th Dec., 1848.

FRANCIS MORRISH.

ENQUIRY having been made from England respecting Francis Morrish, who emigrated to New South Wales in the year 1839, any person who can give information respecting him is requested to communicate the same to this Office.

By his Excellency's command,
E. DEAS THOMSON,

Colonial Secretary's Office,
Sydney, 9th January, 1849.

ROBERT GENERY.

ENQUIRY having been made from England, respecting a person named Robert Genery, who left Halesworth, Suffolk, some few years since, to reside in Australia, any person who can give information respecting him is requested to have the goodness to communicate the same to this office.

By His Excellency's Command,
E. DEAS THOMSON.

NOTICE.

THE Sale of the Impounded Cattle advertised by me to take place on the 31st ultimo, is postponed until the 13th instant, in consequence of the flooded state of the Creek.

W. WRIGHT.

Deep Creek Pound,
Sept. 5, 1849. 3s. 9d.

MELBOURNE: Printed at the Argus Office, Collins Street, by EDWARD WILSON, Government Printer.

Number 42.



S U P P L E M E N T
TO THE
P O R T P H I L L I P
G O V E R N M E N T G A Z E T T E

Published by Authority.

WEDNESDAY, SEPTEMBER 5, 1849.

Superintendent's Office,
Melbourne, 5th September, 1849.

FIFTY POUNDS REWARD.

WHEREAS it has been represented to the Government, That the body of WILLIAM SAMS DAVIES, supposed to have been murdered was found in the Swamp near the Flemington Inn, His Honor the Superintendent directs it to be notified in His Excellency the Governor's name, that a Reward of Fifty Pounds, will be paid to any person or persons, not the actual perpetrators of the murder, who may, within six months from the present date, give such information as shall lead to the apprehension and conviction of the guilty parties.

In His Excellency's name,

C. J. LA TROBE.

1

2

3

4

5

6

7

8

9

10

11

Images not available for pages 607 to 666

Please note that page 606 is the last page of the 1849 Port Phillip gazette number 42 and page 667 is the first page of gazette number 43

Images not available for pages 607 to 666

Please note that page 606 is the last page of the 1849 Port Phillip gazette number 42 and page 667 is the first page of gazette number 43

Images not available for pages 607 to 666

Please note that page 606 is the last page of the 1849 Port Phillip gazette number 42 and page 667 is the first page of gazette number 43

Images not available for pages 607 to 666

Please note that page 606 is the last page of the 1849 Port Phillip gazette number 42 and page 667 is the first page of gazette number 43

Images not available for pages 607 to 666

Please note that page 606 is the last page of the 1849 Port Phillip gazette number 42 and page 667 is the first page of gazette number 43

Images not available for pages 607 to 666

Please note that page 606 is the last page of the 1849 Port Phillip gazette number 42 and page 667 is the first page of gazette number 43

Images not available for pages 607 to 666

Please note that page 606 is the last page of the 1849 Port Phillip gazette number 42 and page 667 is the first page of gazette number 43

Images not available for pages 607 to 666

Please note that page 606 is the last page of the 1849 Port Phillip gazette number 42 and page 667 is the first page of gazette number 43

Images not available for pages 607 to 666

Please note that page 606 is the last page of the 1849 Port Phillip gazette number 42 and page 667 is the first page of gazette number 43

Images not available for pages 607 to 666

Please note that page 606 is the last page of the 1849 Port Phillip gazette number 42 and page 667 is the first page of gazette number 43

Images not available for pages 607 to 666

Please note that page 606 is the last page of the 1849 Port Phillip gazette number 42 and page 667 is the first page of gazette number 43

Images not available for pages 607 to 666

Please note that page 606 is the last page of the 1849 Port Phillip gazette number 42 and page 667 is the first page of gazette number 43

Images not available for pages 607 to 666

Please note that page 606 is the last page of the 1849 Port Phillip gazette number 42 and page 667 is the first page of gazette number 43

Images not available for pages 607 to 666

Please note that page 606 is the last page of the 1849 Port Phillip gazette number 42 and page 667 is the first page of gazette number 43

Images not available for pages 607 to 666

Please note that page 606 is the last page of the 1849 Port Phillip gazette number 42 and page 667 is the first page of gazette number 43

Images not available for pages 607 to 666

Please note that page 606 is the last page of the 1849 Port Phillip gazette number 42 and page 667 is the first page of gazette number 43

Images not available for pages 607 to 666

Please note that page 606 is the last page of the 1849 Port Phillip gazette number 42 and page 667 is the first page of gazette number 43

Images not available for pages 607 to 666

Please note that page 606 is the last page of the 1849 Port Phillip gazette number 42 and page 667 is the first page of gazette number 43

Images not available for pages 607 to 666

Please note that page 606 is the last page of the 1849 Port Phillip gazette number 42 and page 667 is the first page of gazette number 43

Images not available for pages 607 to 666

Please note that page 606 is the last page of the 1849 Port Phillip gazette number 42 and page 667 is the first page of gazette number 43

Images not available for pages 607 to 666

Please note that page 606 is the last page of the 1849 Port Phillip gazette number 42 and page 667 is the first page of gazette number 43

Images not available for pages 607 to 666

Please note that page 606 is the last page of the 1849 Port Phillip gazette number 42 and page 667 is the first page of gazette number 43

Images not available for pages 607 to 666

Please note that page 606 is the last page of the 1849 Port Phillip gazette number 42 and page 667 is the first page of gazette number 43

Images not available for pages 607 to 666

Please note that page 606 is the last page of the 1849 Port Phillip gazette number 42 and page 667 is the first page of gazette number 43

Images not available for pages 607 to 666

Please note that page 606 is the last page of the 1849 Port Phillip gazette number 42 and page 667 is the first page of gazette number 43

Images not available for pages 607 to 666

Please note that page 606 is the last page of the 1849 Port Phillip gazette number 42 and page 667 is the first page of gazette number 43

Images not available for pages 607 to 666

Please note that page 606 is the last page of the 1849 Port Phillip gazette number 42 and page 667 is the first page of gazette number 43

Images not available for pages 607 to 666

Please note that page 606 is the last page of the 1849 Port Phillip gazette number 42 and page 667 is the first page of gazette number 43

Images not available for pages 607 to 666

Please note that page 606 is the last page of the 1849 Port Phillip gazette number 42 and page 667 is the first page of gazette number 43

Images not available for pages 607 to 666

Please note that page 606 is the last page of the 1849 Port Phillip gazette number 42 and page 667 is the first page of gazette number 43

Images not available for pages 607 to 666

Please note that page 606 is the last page of the 1849 Port Phillip gazette number 42 and page 667 is the first page of gazette number 43

Images not available for pages 607 to 666

Please note that page 606 is the last page of the 1849 Port Phillip gazette number 42 and page 667 is the first page of gazette number 43

Images not available for pages 607 to 666

Please note that page 606 is the last page of the 1849 Port Phillip gazette number 42 and page 667 is the first page of gazette number 43

Images not available for pages 607 to 666

Please note that page 606 is the last page of the 1849 Port Phillip gazette number 42 and page 667 is the first page of gazette number 43

Images not available for pages 607 to 666

Please note that page 606 is the last page of the 1849 Port Phillip gazette number 42 and page 667 is the first page of gazette number 43

Images not available for pages 607 to 666

Please note that page 606 is the last page of the 1849 Port Phillip gazette number 42 and page 667 is the first page of gazette number 43

Images not available for pages 607 to 666

Please note that page 606 is the last page of the 1849 Port Phillip gazette number 42 and page 667 is the first page of gazette number 43

Images not available for pages 607 to 666

Please note that page 606 is the last page of the 1849 Port Phillip gazette number 42 and page 667 is the first page of gazette number 43

Images not available for pages 607 to 666

Please note that page 606 is the last page of the 1849 Port Phillip gazette number 42 and page 667 is the first page of gazette number 43

Images not available for pages 607 to 666

Please note that page 606 is the last page of the 1849 Port Phillip gazette number 42 and page 667 is the first page of gazette number 43

Images not available for pages 607 to 666

Please note that page 606 is the last page of the 1849 Port Phillip gazette number 42 and page 667 is the first page of gazette number 43

Images not available for pages 607 to 666

Please note that page 606 is the last page of the 1849 Port Phillip gazette number 42 and page 667 is the first page of gazette number 43

Images not available for pages 607 to 666

Please note that page 606 is the last page of the 1849 Port Phillip gazette number 42 and page 667 is the first page of gazette number 43

Images not available for pages 607 to 666

Please note that page 606 is the last page of the 1849 Port Phillip gazette number 42 and page 667 is the first page of gazette number 43

Images not available for pages 607 to 666

Please note that page 606 is the last page of the 1849 Port Phillip gazette number 42 and page 667 is the first page of gazette number 43

Images not available for pages 607 to 666

Please note that page 606 is the last page of the 1849 Port Phillip gazette number 42 and page 667 is the first page of gazette number 43

Images not available for pages 607 to 666

Please note that page 606 is the last page of the 1849 Port Phillip gazette number 42 and page 667 is the first page of gazette number 43

Images not available for pages 607 to 666

Please note that page 606 is the last page of the 1849 Port Phillip gazette number 42 and page 667 is the first page of gazette number 43

Images not available for pages 607 to 666

Please note that page 606 is the last page of the 1849 Port Phillip gazette number 42 and page 667 is the first page of gazette number 43

Images not available for pages 607 to 666

Please note that page 606 is the last page of the 1849 Port Phillip gazette number 42 and page 667 is the first page of gazette number 43

Images not available for pages 607 to 666

Please note that page 606 is the last page of the 1849 Port Phillip gazette number 42 and page 667 is the first page of gazette number 43

Images not available for pages 607 to 666

Please note that page 606 is the last page of the 1849 Port Phillip gazette number 42 and page 667 is the first page of gazette number 43

Images not available for pages 607 to 666

Please note that page 606 is the last page of the 1849 Port Phillip gazette number 42 and page 667 is the first page of gazette number 43

Images not available for pages 607 to 666

Please note that page 606 is the last page of the 1849 Port Phillip gazette number 42 and page 667 is the first page of gazette number 43

Images not available for pages 607 to 666

Please note that page 606 is the last page of the 1849 Port Phillip gazette number 42 and page 667 is the first page of gazette number 43

Images not available for pages 607 to 666

Please note that page 606 is the last page of the 1849 Port Phillip gazette number 42 and page 667 is the first page of gazette number 43

Images not available for pages 607 to 666

Please note that page 606 is the last page of the 1849 Port Phillip gazette number 42 and page 667 is the first page of gazette number 43

Images not available for pages 607 to 666

Please note that page 606 is the last page of the 1849 Port Phillip gazette number 42 and page 667 is the first page of gazette number 43

Images not available for pages 607 to 666

Please note that page 606 is the last page of the 1849 Port Phillip gazette number 42 and page 667 is the first page of gazette number 43

Images not available for pages 607 to 666

Please note that page 606 is the last page of the 1849 Port Phillip gazette number 42 and page 667 is the first page of gazette number 43



PORT PHILLIP GOVERNMENT GAZETTE

Published by Authority.

WEDNESDAY, SEPTEMBER 12, 1849.

Colonial Secretary's Office,
Sydney, 26th July, 1849.

RENEWAL OF LEASES OF LAND, UNDER THE REGULATIONS OF 29TH MARCH, 1848.

HIS Excellency the Governor has been pleased, with the advice of the Executive Council, to direct, with reference to the 13th paragraph of the Regulations of the 29th March, 1848, respecting the occupation of Crown Lands within the Settled districts, that all applications for the renewal of leases are to be addressed to the Colonial Treasurer, for lands situated in the Sydney or Middle District, instead of to the Colonial Secretary; and for lands at Port Phillip, to the Sub-Treasurer, at Melbourne, instead of to His Honor the Superintendent.

By his Excellency's Command,
E. DEAS THOMSON.

Colonial Secretary's Office,
Sydney, 26th July, 1849.

REGULATIONS RESPECTING THE SALE OF LAND.

IN consequence of many urgent applications being made, for the purchase of land in particular localities, and of an erroneous impression which appears to be entertained by the public, that they can always be immediately attended to, His Excellency the Governor has been pleased to direct the re-publication

for general information, from the Regulations of 1st March, 1843, of the clause therein, which relates to such applications, namely:—

Applications may be made for land in particular localities.

7th. Persons desirous of obtaining lands in particular localities may make application to have such lands surveyed and brought forward for sale, and their wishes will be complied with as far as circumstances may permit; but much inconvenience to the Government, expense to the Surveyor-General's department, and disappointment to individuals, having been found to result from the Regulations under which parties were led to expect that lands in any part of the Colony within the established Counties, could be surveyed and brought to sale immediately on their applying for them, or within an interval of only a few months, it is to be understood, in future, that the Government does not bind itself to bring forward such lands for sale within any specified period. The applications, in such cases, must be made in the form (A) annexed, and are to be addressed in respect of lands situated in the Middle or Sydney District, to the Surveyor-General at Sydney; and in respect of such as are situated in the Southern or Port Phillip District, to the Senior Surveyor resident at Melbourne.

By His Excellency's Command,
E. DEAS THOMSON.

PORT PHILLIP.
CONTRACTS FOR THE COLONIAL
SERVICE FOR 1850.

NOTICE is hereby given, that Tenders will be received at this office until Saturday, 20th October next, for furnishing the undermentioned supplies for twelve calendar months, commencing 1st January, 1850, upon the conditions hereafter specified.

DAILY RATIONS OF PROVISIONS.

No. 1. Emigrants—For men, 24 oz wheaten bread, 16 oz fresh meat, 8 oz vegetables, half oz salt, quarter oz tea, one and a half oz sugar, quarter oz soap. For women—16 oz wheaten bread, 12 oz fresh meat, 6 oz vegetables, half oz salt, quarter oz tea, one and a half oz sugar, half oz soap. Children under ten years to be allowed two-thirds the rations of female adults; above that age and under fifteen the same as adults.

No. 2. To prisoners of the crown and others in the employment of the colonial departments—20 oz wheaten bread, 8 oz maize meal, 16 oz fresh beef, quarter oz salt, one oz sugar, quarter oz soap.

No. 3. To officers in charge of surveying parties when in the field, and men composing such parties—24 oz flour, 16 oz fresh or salt beef, half oz salt, half oz tea, two and a half oz sugar, half oz tobacco, quarter oz soap; or, in lieu thereof, if preferred, 24 oz flour, 24 oz fresh or salt beef, one oz salt, half oz tea, 4 oz sugar.

No. 4. The rations for wives of soldiers of the Mounted Police—8 oz bread, 8 oz meat.

No. 5. The ration for children of soldiers of the Mounted Police above seven years—five and one-third oz bread, five and one-third oz meat, under seven years—4 oz bread, 4 oz meat.

No. 6. Prisoners confined in gaol—12 oz wheaten bread, 12 oz maize meal, 4 oz fresh beef, 8 oz vegetables, half oz salt, quarter oz soap. (Ration No. 2 is issued to gaol attendants, and to witnesses, and others waiting bail; and if confined in solitary cells, ration No. 8.)

No. 7. Children of female prisoners confined in gaol—8 oz wheaten bread, 4 oz fresh beef, 1 pint milk, quarter oz yellow soap.

No. 8. Prisoners confined in lock-up or watch-houses—24 oz wheaten bread.

No. 9. Forage for horses and oxen, for all colonial service—8 lbs maize or barley, or 10 lbs oats as demanded, 4 lbs bran, 12 lbs oaten or cultivated grass hay, and 4 lbs wheat straw for each horse per day, and half the quantity for each bullock.

No. 10. For the Lighthouses—best

clarified sperm oil, per imperial gallon; patent wicks each.

No. 11. For men attached to Light-houses, Telegraphs, Water Police, and Harbour Master's boat's crews—24 oz wheat bread, 16 oz fresh beef, a quarter oz salt, one quarter oz soap.

No. 12. Fuel and light—sperm and common oil per gallon, mould and dip candles per lb, cotton wick ditto.

No. 13. For the Lunatic Asylum, Yarra—Fresh beef, fresh mutton, suet, wheaten bread, bread of the 1st quality, flour 1st quality, raisins, rice, tea, sugar, salt, pepper, milk, tobacco, soap, vegetables, port wine, vinegar, sago, oatmeal, arrowroot, treacle, dipt candles, common oil, cotton wick, forage, per ration, roach lime, straw, in such quantities as may be required.

Military rations of provisions for mounted police or other mounted force, and native police, if required, 24 oz flour, 16 oz fresh or salt beef, half oz salt, half oz tea, two and a half oz sugar half oz tobacco, quarter oz soap.

For Hospitals Chief Protector's department, Native Police, and all other services when ordered—20 per cent flour, fresh beef and mutton, wheaten bread, (first, second, and third quality), maize meal, bottled port wine, arrowroot, rice, sago, pearl barley, tea, sugar, salt, oatmeal, yellow soap, colonial tobacco, vegetables, milk, vinegar, straw, common oil, dip and mould candles, rum, brandy, porter, cotton wick, salt beef, and salt pork.

CONDITIONS.

1. All the articles required by this notice are to be of the best quality of their several kinds.

2. The flour and bread must be the produce of clean sound colonial wheat, from which on the ration of emigrants, surveying parties, border police 20 per cent, and on the ration to prisoners of the crown 10 per cent; has been extracted in bran and waste.

3. Beef and mutton to be issued in such proportions as may be required, and when the quantity admits of it, to be delivered in fore and hind quarters alternately.

4. The maize meal to be similar in quality to the wheat meal, and to be twice ground.

5. When it may be necessary to substitute one article for another, the following proportions are to be observed, viz., 1 lb wheat flour or 1 lb biscuit equal to 1½ lb bread; 1 lb salt beef or 1 lb of mutton, or 10 oz salt pork, equal to 1 lb of fresh beef.

6. The tobacco to be the best colonial.

7. The above substitutions are not to be made, except on the requisition of the officer authorised to draw the several rations.

8. Vegetables to be supplied in reasonable proportions of potatoes, greens, pumpkins, onions, &c., &c.

9. The supplies for road parties and surveying parties are to be delivered at the nearest fixed stations to the places where the party may be employed, on the requisition of the officer in charge; and in case the whole ration of forage be not required or delivered, each of the species to be reckoned as the portion of the ration undermentioned:—The maize or barley 4-12—the hay 5-12—the bran, 2-12—the straw 1-12.

10. The supplies (not specified in the preceding paragraph) are to be delivered direct to the parties or establishments entitled thereto, on the written order of the person duly authorised for the purpose.

11. Provisions and forage, when required by rations, according to the scales under their respective heads, the tenders are to express the price per ration only.

The tenders for forage are not required to state the price of the ration for oxen, as when the latter is required one half of the allowance fixed for horses will be drawn, and one half the price allowed to the contractor, whose engagement is to provide for both horses and oxen.

13. In the event of a difference of opinion between the contractor and the party receiving the supplies, as to the quality, the same is to be decided, in cases where the article is not of a perishable nature, by a Board of Survey according to the practise of the service. But in country districts, where a Board of Survey cannot be conveniently assembled, the party objecting will name one person as arbitrator, the contractor or his agent another, and these two will (previously to any other proceeding on their part) concur in naming a third, as umpire, who, in the event of the arbitrators not agreeing in opinion, will be called upon for his decision, which shall be final.

14. If the board, arbitrators, or umpire shall decide that the article is not of proper quality, it must be immediately replaced by the contractor, failing of which it will be procured by the department requiring it, and the expense charged to the contractor.

15. In the event of any unnecessary delay or failure of the contractor to supply the articles when required, they will be otherwise procured and charged in like manner.

16. In cases where the article is of a perishable nature, or from some other cause, injury would be sustained either by the parties to whom the rations are due or the contractor, by waiting for a Board of Survey, the head of the department or officer in charge of the party or parties for whom the rations are to be received, shall have the power to reject such article or articles as are obviously of inferior quality; it being distinctly understood that he will be responsible to the government for so doing; and that the contractor will have a right of appeal to the Governor, although in the meantime he must take back the rejected article and supply good in its stead, failing of which it will be obtained by the officer or party requiring it, and the expense charged to the contractor.

17. A repetition of irregularity in the quantity or quality of the supplies, or of any delay in delivering or replacing them when required, will subject the contractor, upon the report of the officer in charge of the parties or establishment, to such mulct, not exceeding one-fourth the amount of his monthly account, as the Governor may direct. It will also be in the power of the Governor, upon such repetition, to terminate the contract forthwith.

18. It will be in the power of either party to limit the duration of the contract, by giving in writing a notice of three full calendar months to the opposite party, and to end the contract at the expiration of that period, it being understood that such notice can be given only from the first day of a month, and within the period for which the contract is made or agreed to be made.

19. The contractor will be required to prepare his own account, monthly or quarterly, in the prescribed form; and on the production thereof, with the requisite vouchers in a complete state, to the Sub-Treasurer for examination, and upon their approval, payment will be made by him at Melbourne.

20. The value of all packages to be included in the prices demanded.

21. Printed forms of tender may be obtained from the Sub-Treasurer; and a security of £2000 will be required for the due fulfilment of the contract. No tender can be attended to unless accompanied by a certificate from two responsible parties proposed as security, stating they are willing to become bound as securities for the contractor accordingly, and the bonds must be executed within twenty days from the day of acceptance of the tender being notified, failing of which the contracts will be again advertised or another tender accepted.

22. The tenders to contain the names of the tenderers and their sureties, and places of residence at length.

23. All tenders to be enclosed in a separate envelope, and marked "Tender for Provisions, &c.," and to be deposited in a box marked "Tenders" at the western entrance of the Government Offices.

24. The tenders must include the whole of the rations and separate articles above mentioned.

25. The tenders are to be given in for the undermentioned districts, which may be tendered for separately or collectively. When the latter is the case each locality, as given below, must be stated in the Tender.

1. Melbourne, including the county of Bourke, the Mounted and Police Stations on the Goulburn and Broken Rivers, and any other Stations on or near the Sydney Road within the Port Phillip boundary, also all the Aboriginal Stations, excepting that at Mount Rouse.

2. Geelong, including the County of Grant.

3. The county of Normanby, including the towns of Portland, and Port Fairy.

4. The Aboriginal Station at Mount Rouse.

5. Gipps Land, including Alberton.

6. The Police at the Grange.

7. The Police at the Pyrenees.

8. The Police in the Wimmera District.

9. The Police at the Glenelg.

C. J. LA TROBE.

Superintendent's Office,
7th September, 1849

Colonial Secretary's Office,
Sydney, 27th August, 1849.

LEGISLATIVE COUNCIL.

HIS Excellency the Governor directs it to be notified, for general information, that a Writ has been returned to His Excellency, certifying the return of Lauchlan M'Kinnon, Esquire, to serve as a Member of the Legislative Council, for the Electoral District of Port Phillip, during the continuance of the present Council.

By His Excellency's Command,
E. DEAS THOMSON.

Colonial Secretary's Office,
Sydney, 25th August, 1849.

HIS Excellency the Governor has been pleased to appoint Henry Grey Bennett, Esquire, of Mackerrry, District of Port Phillip, to be a Magistrate of the Territory and its Dependencies.

By His Excellency's Command,
E. DEAS THOMSON.

Superintendent's Office,

Melbourne, 27th August, 1849.

NOTICE.

Renewal of Leases within the Settled Districts, for the year 1850.

THE attention of persons desirous to renew their annual Leases within the Settled Districts for the year 1850, is called to the 13th section of the Regulations of the 29th March, 1848, by which they will perceive that they must pay the rent for their respective leases into the Sub-Treasury, not later than the 30th September next.

C. J. LATROBE.

NOTICE:

Superintendent's Office,
Melbourne, 28th July, 1849.

ALL Parties desiring to make applications for Leases of Crowns Lands within the Settled Districts, under the Regulations of 29th March, 1848, or, who may wish to purchase portions of Crown Lands, are hereby requested to address such applications to the Surveyor in charge, at Melbourne.

C. J. LA TROBE.

COURT OF REQUESTS, FOR THE
TOWN OF MELBOURNE, AND
COUNTY OF BOURKE.

£30 JURISDICTION.

NOTICE is hereby given that the Court of Requests for the Town of Melbourne and County of Bourke, with jurisdiction to £30, will be holden at the Court House, Collins-street, Melbourne, on Thursday, the 4th, and following days of October next, at the hour of Nine o'Clock, in the forenoon.

Plaints must be delivered at the office of the Registrar, on or before Tuesday, the 25th day of September, next.

Defences or set-offs, must be filed on or before Saturday, the 29th day of September, next.

Every plaint, defence, or set-off, must have the name, residence, and place of business of the plaintiff and defendant; or of the attorney of the plaintiff and defendant written thereon.

In defended cases, the defence or set-off, must be in accordance with the forms prescribed by the late rules of Court.

By order of the Commissioner,

J. S. GRIFFIN,

Registrar.

Melbourne, August 22nd, 1849.

**COURT OF REQUESTS FOR THE
TOWN OF MELBOURNE AND
COUNTY OF BOURKE.**

£10 JURISDICTION.

NOTICE is hereby given that the Court of Requests for the town of Melbourne and County of Bourke, with jurisdiction to the amount of ten pounds, will be holden at the Court House, Collins-street, Melbourne, on Monday the first and following days of October next, at the hour of nine o'clock in the forenoon.

Plaints must be delivered at the office of the Registrar, on or before Monday, the 24th day of September, instant.

Defences or set-offs must be filed on before Friday, the 28th day of September, instant.

Every plaint, defence, or set-off must have the name, residence, or place of business of the plaintiff and defendant written thereon.

In defended cases the defence or notice of set-off must be in accordance with the forms prescribed by the late rules of Court.

By order of the Commissioner,
J. S. GRIFFIN,
Registrar.

Melbourne,
September 7, 1849.

**COURT OF REQUESTS. — CHEP-
STOWE.**

NOTICE is hereby given that a Court of Requests, for the recovery of small Debts, under the provisions of the Act of the Governor and Council, 10th Vic., No. 10, will be held at the Court House, Chepstowe, upon the 1st day of October next.

All plaints must be filed with the Registrar ten clear days before the sitting of the Court.

Defences or set-offs must be filed two clear days before the Court day.

By order of the Justices,
EDWARD C. DUNN,
Registrar.

Police Office,
Chepstowe,
July 20th, 1849.

CRIMINAL SESSIONS.

IT is ordered that a Criminal Session and General Gaol Delivery of the Supreme Court of New South Wales, for the District of Port Phillip, be holden at the Court House, La Trobe Street, in the Town of Melbourne, on Monday the seventeenth day of September, now next ensuing, at the hour of Ten o'Clock in

the forenoon, at which all parties concerned are requested to give their attendance.

Dated this Twenty-fourth day of August, A.D. 1849.

WILLIAM A'BECKETT,
Resident Judge.

**CROWN LANDS WITHIN THE
SETTLED DISTRICTS.**

ALL Parties holding Leases of Crown Lands within Settled Districts, under the Regulations of 29th March, 1848, are hereby informed, that Leases acquired by Public Competition at Auction, are equally eligible for renewal with Leases obtained under Pre-emptive Right.

By order of
His Honor the Superintendent.
ROBERT HODDLE,
Surveyor.

Survey Office, Melbourne,
27th August, 1849.

Colonial Secretary's Office,
Sydney, 28th August, 1849.

**CROWN LANDS, PORT PHILLIP.
VACATED RUN.**

IT is hereby notified, that application having been made for the purchase of the Lease of the Run of Crown Lands hereunder described, which after having been occupied has become vacant, Tenders in the prescribed printed form will be received at the office of his Honor the Superintendent, Port Phillip, until noon of Monday, the 5th day of November next, from the applicant, and from any other persons desirous of entering into competition with him for the purchase of the lease of the said run.

1. Every such tender must state the term of years (not exceeding fourteen) for which it is proposed to take the run, and whether in addition to the minimum rent required by her Majesty's Order in Council, it is intended to offer any, and if any, what amount of yearly premium per thousand sheep, or equivalent number of cattle for the lease.

2. As the grazing capabilities of the run have not yet been determined, it will be necessary that each tender contain an estimate of the number of sheep or cattle that the run will carry.

3. Until the run has been regularly surveyed, and its grazing capabilities determined, the future lessee will be required to pay rent according to his own estimate, as given in his tender;

and in the event of the rent so paid proving to have been less than that determined by valuation, he will be required to make up the difference previously to the execution of the lease.

5. It is also to be distinctly understood, that the Government reserves to itself the right of excluding from the lease of the run any land which it may be deemed proper to reserve for any of the purposes referred to in the 9th section of chapter 2, of her Majesty's Order in Council, dated 9th of March, 1847.

6. Forms of tender can be obtained from the office of his Honor the Superintendent, Port Phillip, and also from the Crown Commissioner of the District."

MURRAY DISTRICT.

A block of land known as "Mula-gang," situated on the Little River, and estimated to contain about 4,480 acres; bounded on the north by Barber's Run; on the south by P. Reynolds's Run; on the east by high mountains; and on the west by Roberts's run.

By his Excellency's Command,
E. DEAS THOMSON.

Colonial Secretary's Office,
Sydney, 25th August, 1849.

TITLE DEED.—PORT PHILLIP
LAND.

THE undermentioned Deed has been transmitted from this office to the Surveyor General, to be afterwards despatched to the Deputy Registrar, Melbourne, for enrolment in the Supreme Court, Port Phillip, under the provisions of the Act of the Governor and Council, 5th Victoria, No. 21, when it will be forwarded to the Sub-Treasurer, for delivery to the Grantees, on payment of the established fees thereon; viz.:

Deed dated 1st August, 1849.

Godfrey Alexander, Benjamin Goldsmid, Levien and Emanuel Ackman, 1 rood, near Geelong, in trust as a Burial Ground; for the members of the Jewish Church.

By his Excellency's Command,
E. DEAS THOMSON.

NOTICE.

NOTICE is hereby given that at a special Petty Sessions held this day at the Police Office, Geelong, the justices then and there present were pleased to accept the resignation of Mr Nicholas Trebeck from the situation of Poundkeeper at the

Barwon, about twenty miles from Geelong, to take effect from the 1st October next. And determined that as the position of the above pound is found to be inconvenient, no new appointment to the situation of Poundkeeper will be made at the above place.

By order
ALFRED J. EYRE,
Clerk of Petty Sessions.
Police Office Geelong,
6th September, 1849.

Colonial Secretary's Office,
Sydney, 18th August, 1849.

DISPUTED CLAIMS TO LEASES
BEYOND THE SETTLED DIS-
TRICTS.—PORT PHILLIP.

IN pursuance of the provisions of the Act of the Governor and Council, 11 Victoria, No. 61, His Excellency the Governor has been pleased to appoint the following gentlemen to be Commissioners for examining and reporting upon disputes respecting boundaries of runs in the Port Phillip District between Claimants of Leases under Her Majesty's order in Council of the 9th March, 1847, namely:—

John Barker, Esquire.
William Firebrace, Esquire.
John Fletcher, Esquire.
Edward Grimes, Esquire.
Andrew Muirson M Crae, Esquire.
James Frederick Palmer, Esquire.
By His Excellency's Command,
E. DEAS THOMSON.

TIMBER BRIDGE OVER WOADY
YALOOK RIVER.

TENDERS will be received until noon of Saturday, the 29th September next, from parties willing to contract for the erection of a Timber Bridge over the "Woody Yalook" River, near Frenchman's Inn, on the road from Geelong to Port Fairy.

Tenders to be endorsed "Tender for Bridge over Woody Yalook," and deposited in the box marked "Tenders for Works and Stores," at the western entrance of the Government Offices, or forwarded by post to his Honor the Superintendent, Melbourne.

Plan and specification can be seen at the office of Mr Akehurst, Overseer, of Works, Geelong, or at the undermentioned office.

The Government will not necessarily accept the lowest tender.

By order of
His Honor the Superintendent,
DAVID LENNOX,
Superintendent of Bridges.
Bridge Office,
Melbourne 28th August, 1849.

Superintendent's Office,
Melbourne, 12th September, 1849.

CROWN LANDS BROUGHT WITHIN THE SETTLED DISTRICTS.

(Requiring Payment of Rent for approved Selections under Pre-emption.)

HIS Excellency the Governor directs it to be notified, for the information of all persons concerned, that in pursuance of the 22nd Clause of the Regulations of 29th March, 1848. His Excellency has been pleased to approve of the Claims which have been made by the Parties enumerated in the annexed list, to the pre-emptive right to Leases of the several Portions of Land referred to.

2. It is necessary that the rent, viz., Twenty shillings per section of 640 acres, for the present year, for the Lands in question, be paid into the Sub-Treasury, at Melbourne, within one month from the present date; in default of which the Leases of the Lands will, in accordance with the 26th clause of the Regulations, be put up to sale by auction.

By His Excellency's Command,
C. J. LATROBE.

COUNTY OF NORMANBY.

APPLICANT.		LAND APPLIED FOR.			
Number.	NAME.	ADDRESS.	No. of Lot.		SITUATION.
			No.	Acres.	
7	Manifold, Thomas...	Warrnambool	1	640	Merri River
			2	640	
			3	640	
			4	640	
			5	640	
			6	640	
			7	640	
			8	640	
			9	640	
			10	640	
			11	640	
			12	640	
8	Strong and Foster ...	Warrnambool	1	640	Hopkin's River
			2	640	
			3	640	
			4	640	
			5	640	
			6	640	
			7	640	
			8	640	
			9	640	
			10	640	
11	640				
12	640				
13	640				
14	640				
15	640				
16	640				
17	640				
18	640				
19	640				
20	640				
21	640				

TIMBER BRIDGE OVER TAYLOR'S RIVER.

NO eligible tender having been delivered for the erection of a timber bridge over Taylor's River, Mount Elephant, on the road from Geelong to Port Fairy, fresh tenders will be received until noon of Saturday, the 22nd September next, from parties willing to contract for the same.

Tenders to be endorsed "Tender for Bridge over Taylor's River," and deposited in the box marked "Tenders for Works and Stores," at the western entrance of the Government Offices, or forwarded by post directed to his Honor the Superintendent, Melbourne.

Plan and Specification can be seen at the office of Mr. Akehurst, Overseer of Works, Geelong, and at the under-mentioned office.

The Government will not necessarily accept the lowest tender.

By order of

His Honor the Superintendent, DAVID LENNOX, Superintendent of Bridges. Bridge Office, Melbourne, 28th August, 1849.

Colonial Secretary's Office. Sydney, 23rd August, 1849.

CONVEYANCE OF MAILS.

CONVEYANCE being required for the Post Office Mails, from and to the undermentioned places, for one year, from the 1st of January, 1850, persons disposed to contract for providing the same, are invited to transmit their offers, in writing, to this office, before twelve o'clock on Monday, the 8th day of October next, endorsed, "Tender for conveyance of Mails."

PORT PHILLIP ROAD.

From and to Yass, Gundagi, Tarcutta and Albury, twice a week.

From and to Albury, Ovens, Seymour, Kilmore, and Melbourne, twice a week.

From and to Yass and Binalong, once a week.

From and to Gundagi and Tumut, once a week.

From and to Tarcutta and Wagga Wagga, once a week.

From and to Maiden's Punt, Deniliquin, and Moulamein, once a week.

From and to Moulamein, and Balranald, Lower Darling, once a week.

It is to be understood that the Mails are to be dispatched on the days and hours to be fixed by the Postmaster-General, either according to the present arrangement, or as he may afterwards determine for the public convenience.

It will be optional with parties to offer for one or more of the above lines of stages, and to propose the mode of conveyance; but on all roads where wheel vehicles can travel, a preference will be given to carriage conveyance, and the Contractors will be held strictly bound to use the conveyance they propose, and to travel at the rate agreed upon. The rate of travelling is not to be less than six miles per hour, including all stoppages. The Contractors are to carry all bags and letters which may be delivered to them under authority of the Postmaster-General, or any of the Postmasters, and to provide secure lockers for the mails in carriages, and dry coverings for the bags on horseback.

Contractors will be bound to prevent the conveyance of any letter or packet, by any of their servants or passengers, or otherwise to the prejudice of the Post Office Revenue, under penalty of £5 for each and every offence.

Contractors will be liable to a fine of five shillings for every five minutes delay after the specified time of starting; and to a like penalty for every ten minutes delay after the specified time of arrival, except for the first five or ten minutes respectively.

Contractors will be strictly bound not to assign any portion of their Contract without consent of the Postmaster-General.

A Mail Cart or Carriage, drawn only by one horse, must not carry more than one passenger; by two horses not more than three passengers, and by three or more horses, not more than six passengers, exclusive of the driver, under a penalty of £3 for each offence.

All vehicles and horses employed in the conveyance of Mails are to be at all times subject to the inspection and approval, or rejection of the Postmaster-General, or person appointed by him for that purpose.

The drivers and postmen are to be free men, and of certified good character.

All fines and penalties incurred under the agreement are to be deducted by the Postmaster-General, from the next quarterly instalment falling due to the Contractor, and to be considered as over and above any penalties provided by any Act of Council.

Each party tendering or an agent for him, must attend at this office on the day appointed for opening the tenders; and each tender must bear the signature of two respectable and solvent persons, engaging to enter into a bond with the contractor for the safety of the mails,

and the due performance of the contract, and every stipulation therein.

The hours of starting from each Post Office or stage and other particulars, may be ascertained at the General Post Office, where parties proposing to tender are invited to seek information.

Printed forms of tender may be had on application at the General and all other Post Offices throughout the Colony.

By his Excellency's Command,
E. DEAS THOMSON.

Police Office, Mount Macedon,
5th September, 1848.

TO CONSTABLES AND OTHERS.

WHEREAS a man named WILLIAM HAWKINS effected his escape on the morning of Sunday the second instant, from the custody of Constable Lees, at the Deep Creek, near Melbourne, whilst under escort to the Gaol at the latter place, to which he had been committed by the Mount Macedon Bench, to take his trial for forgery, this is to apprise all Constables and other persons of the escape of the said Hawkins, with a view to their using their best endeavours for his capture.

W. H. F. MITCHELL, J.P.

DESCRIPTION OF HAWKINS:—

Age, about thirty years
Height, about 5 feet 5 inches, rather stooping
Complexion, rather swarthy
Hair, black; whiskers, shaved off
Nose, Roman
Eyes, dark

Had on a blue serge shirt, white moleskin trousers, cabbage-tree hat. Formerly in the service of Mr Stokes of the Bush Inn.

Superintendent's Office,
Melbourne, 5th September, 1849

FIFTY POUNDS REWARD.

WHEREAS it has been represented to the Government that the body of WILLIAM SAMS DAVIES, supposed to have been murdered, was found in the Swamp near the Flemington Inn, his Honor the Superintendent directs it to be notified, in his Excellency the Governor's name, that a Reward of Fifty Pounds will be paid to any person or persons, not the actual perpetrators of the murder, who may, within six months from the present date, give such information as shall lead to the apprehension and conviction of the guilty parties.

In his Excellency's name,
C. J. LA TROBE.

NOTICE.

Superintendent's Office,
Melbourne, 26 June, 1849.

INFORMATION is requested at this Office respecting the present place of residence of a person named

WILLIAM HARRIS,
who arrived in Port Phillip as an exile,
per ship "Sir George Seymour," in
March, 1845.

C. J. LA TROBE:

Superintendent's Office,
Melbourne, 20th February, 1849.

EDWARD WRIGHT.

INFORMATION is requested at the Superintendent's Office, respecting the present abode and position of Edward Wright, who arrived at Port Phillip in the ship "Thomas Arbuthnot," on the 4th May 1847.

Colonial Secretary's Office,
Sydney, 12th Dec., 1848.

FRANCIS MORRISH.

ENQUIRY having been made from England respecting Francis Morrish, who emigrated to New South Wales in the year 1839, any person who can give information respecting him is requested to communicate the same to this Office.

By his Excellency's command,
E. DEAS THOMSON,

Colonial Secretary's Office,
Sydney, 9th January, 1849.

ROBERT GENERY.

ENQUIRY having been made from England, respecting a person named Robert Genery, who left Halesworth, Suffolk, some few years since, to reside in Australia, any person who can give information respecting him is requested to have the goodness to communicate the same to this office.

By His Excellency's Command,
E. DEAS THOMSON.

IMPOUNDED, at South Yarra Pound,
on 25th August—

One black cow, illegible brand off ribs, supposed MC or G
One yellow heifer, white back, belly, and tail, S near rump, and calf
One red cow, slit in near ear, Cm and blotch brand below off ribs, and calf
One white heifer, red ear, HW near rump
One red heifer, 7 in diamond off rump
One blue sided cow, speckled about the neck, slit in off ear, white back, belly; and tail, like small circle and M inside, like JV near rump
One red bullock, short thick horns inclined inwards, white on forehead, on shoulders, rump, belly, and tail, WR off side neck, illegible off ribs
One black hoop-horned bullock, brown hairs on top of the head, MS off rump
One light-red bullock, near horn bent down, white flanks and belly, SS off

rump

One red cow, tips off each horn, MC or MG, the latter letter upon the shoulder, off side

One bridled poley steer, white on rump and belly, no brand visible, about 15 months old

One red and white cow, blotched brand off ribs, appears to have the hips down

If not released, on or before the 18th September, they will be sold at pound yards.

W. M. ATKINSON,

11s 3d Poundkeeper.

I MPOUNDED at Bacchus Marsh, September 5th, 1849—

1 bay horse, aged, black points, few white hairs on forehead, hair on both knees, broken switch tail, saddle marked, no visible brand

1 dark bay horse, large white star in forehead, white snip on nose, near hind fetlock white, supposed D near side, under saddle

If not claimed, and expenses paid, on or before the 29th day of September next, to be sold at the pound yard, according to act of council.

WILLIAM CROOK,

Poundkeeper

(5s 6d)

I MPOUNDED at Kalkallo, 4th September, 1849.

1 bay filley, black points, star on forehead, tail down to the hocks $\begin{matrix} \text{N} \\ \text{C} \end{matrix}$ on

near shoulder.

If not released on or before the 29th day of September, will be sold at the Pound Yards, according to Act of Council.

W. THANE,

4s. 7d. Poundkeeper.

I MPOUNDED at Braybrook, September 6th, 1849.

1 grey colt, about four years old, long switch tail, off hind fetlock white, star in forehead, supposed N and a c on its back, underneath the N (viz. N near shoulder, JP conjoined of $\begin{matrix} \text{C} \\ \text{L} \end{matrix}$ shoulder

1 bay mare, aged, short switch tail, and a little white on both hind feet, star in forehead, white nose, sore back and girth galled, supposed a dart or anchor and a B conjoined near shoulder

If not claimed and expenses paid, on or before the 1st day of October next, they will be sold at the pound yard, according to Act of Council.

R. QUINAN,

6s 3d Poundkeeper.

I MPOUNDED at Sugar Loaf Creek, 6th September, 1849.

1 red sided cow, no visible brand, female calf at side

1 black poley cow, white back, H near ribs, JH off rump

1 blue sided heifer, her progeny, no visible brand

1 red poley heifer, WR near ribs, R rump

1 white poley cow, black ears, short tail, no visible brand.

If not claimed and released, on or before the 1st of October next, will be sold at the Pound Yard, according to Act of Council.

C. COFFEY,

6s. Poundkeeper.

I MPOUNDED at the Deep Creek, 31st August, 1849—

1 light strawberry bullock, snail horns, JR near rump, illegible brand off rump

1 yellow and white sheeted bullock, down hoop horns, piece out off ear, slit in near ear, like an anchor near ribs, C near rump

1 black bullock, large hoop horns, piece off the off ear, DT off ribs, G near

ribs

1 black and white bullock, slit in off ear, like H near rump

1 yellow bullock, hoop horns, piece off near ear, like UB conjoined, near ribs

1 yellow sided bullock, down horns, 42 off ribs, rose within circle off rump

1 yellow sided bullock, large open horns, like Z top of off ribs, rose

within circle off rump

If the above animals are not claimed and released on or before the 25th September, instant, they will be sold by me at the above Pound, pursuant to Act of Council.

W. WRIGHT,

9s. 3d. Poundkeeper.

NOTICE.

THE Bay Horse advertised for sale on the 30th August, will not be sold till 15th of September, the brands not being fully described.

Bay horse, black points, switch tail, saddle marked on wither, branded PA near shoulder, supposed JR off shoulder,

R. KNOLLES,

Poundkeeper.

Grange,

23rd August, 1849.

4s. 9d.

WELBURN: Printed at the Argus Office, Collins Street, by EDWARD WILSON, Government Printers



PORT PHILLIP GOVERNMENT GAZETTE

Published by Authority.

WEDNESDAY, SEPTEMBER 19, 1850.

PORT PHILLIP.

CONTRACTS FOR THE COLONIAL SERVICE FOR 1850.

NOTICE is hereby given, that Tenders will be received at this office until Saturday, 20th October next, for furnishing the undermentioned supplies for twelve calendar months, commencing 1st January, 1850, upon the conditions hereafter specified.

DAILY RATIONS OF PROVISIONS.

No. 1. Emigrants—For men, 24 oz wheaten bread, 16 oz fresh meat, 8 oz vegetables, half oz salt, quarter oz tea, one and a half oz sugar, quarter oz soap. For women—16 oz wheaten bread, 12 oz fresh meat, 6 oz vegetables, half oz salt, quarter oz tea, one and a half oz sugar, half oz soap. Children under ten years to be allowed two-thirds the rations of female adults; above that age and under fifteen the same as adults.

No. 2. To prisoners of the crown and others in the employment of the colonial departments—20 oz wheaten bread, 8 oz maize meal, 16 oz fresh beef, quarter oz salt, one oz sugar, quarter oz soap.

No. 3. To officers in charge of surveying parties when in the field, and men composing such parties—24 oz flour, 16 oz fresh or salt beef, half oz salt, half oz tea, two and a half oz sugar, half oz tobacco, quarter oz soap; or, in lieu thereof, if preferred, 24 oz flour, 24 oz fresh or salt beef, one oz salt, half oz tea, 4 oz sugar.

No. 4. The rations for wives of sol-

diers of the Mounted Police—8 oz bread, 8 oz meat.

No. 5. The ration for children of soldiers of the Mounted Police above seven years—five and one-third oz bread, five and one-third oz meat, under seven years—4 oz bread, 4 oz meat.

No. 6. Prisoners confined in gaol—12 oz wheaten bread, 12 oz maize meal, 4 oz fresh beef, 8 oz vegetables, half oz salt, quarter oz soap. (Ration No. 2 is issued to gaol attendants, and to witnesses, and others waiting bail; and if confined in solitary cells, ration No. 8.)

No. 7. Children of female prisoners, confined in gaol—8 oz wheaten bread, 4 oz fresh beef, 1 pint milk, quarter oz yellow soap.

No. 8. Prisoners confined in lock-up or watch-houses—24 oz wheaten bread.

No. 9. Forage for horses and oxen, for all colonial service—8 lbs maize or barley, or 10 lbs oats as demanded, 4 lbs bran, 12 lbs oaten or cultivated grass hay, and 4 lbs wheat straw for each horse per day, and half the quantity for each bullock.

No. 10. For the Lighthouses—best clarified sperm oil, per imperial gallon; patent wicks each.

No. 11. For men attached to Lighthouses, Telegraphs, Water Police, and Harbour Master's boat's crews—24 oz wheat bread, 16 oz fresh beef, a quarter oz salt, one quarter oz soap.

No. 12. Fuel and light—sperm and common oil per gallon, mould and dip candles per lb, cotton wick ditto.

No. 13. For the Lunatic Asylum,

Yarra—Fresh beef, fresh mutton, suet, wheaten bread, bread of the 1st quality, flour 1st quality, raisins, rice, tea, sugar, salt, pepper, milk, tobacco, soap, vegetables, port wine, vinegar, sago, oatmeal, arrowroot, treacle, dipt candles, common oil, cotton wick, forage, per ration, roach lime, straw, in such quantities as may be required.

Military rations of provisions for mounted police or other mounted force, and native police, if required, 24 oz flour, 16 oz fresh or salt beef, half oz salt, half oz tea, two and a half oz sugar half oz tobacco, quarter oz soap.

For Hospitals Chief Protector's department, Native Police, and all other services when ordered—20 per cent. flour, fresh beef and mutton, wheaten bread, (first, second, and third quality), maize meal, bottled port wine, arrowroot, rice, sago, pearl barley, tea, sugar, salt, oatmeal, yellow soap, colonial tobacco, vegetables, milk, vinegar, straw, common oil, dip and mould candles, rum, brandy, porter, cotton wick, salt beef, and salt pork.

CONDITIONS.

1. All the articles required by this notice are to be of the best quality of their several kinds.

2. The flour and bread must be the produce of clean sound colonial wheat, from which on the ration of emigrants, surveying parties, border police 20 per cent, and on the ration to prisoners of the crown 10 per cent; has been extracted in bran and waste.

3. Beef and mutton to be issued in such proportions as may be required, and when the quantity admits of it, to be delivered in fore and hind quarters alternately.

4. The maize meal to be similar in quality to the wheat meal, and to be twice ground.

5. When it may be necessary to substitute one article for another, the following proportions are to be observed, viz., 1 lb wheat flour or 1 lb biscuit equal to 1½ lb bread; 1 lb salt beef or 1 lb of mutton, or 10 oz salt pork, equal to 1 lb of fresh beef.

6. The tobacco to be the best colonial.

7. The above substitutions are not to be made except on the requisition of the officer authorised to draw the several rations.

8. Vegetables to be supplied in reasonable proportions of potatoes, greens, pumpkins, onions, &c., &c.

9. The supplies for road parties and surveying parties are to be delivered at the nearest fixed stations to the places where the party may be employed, on

the requisition of the officer in charge; and in case the whole ration of forage be not required or delivered, each of the species to be reckoned as the portion of the ration undermentioned:—The maize or barley 4-12—the hay 5-12—the bran, 2-12—the straw 1-12.

10. The supplies (not specified in the preceding paragraph) are to be delivered direct to the parties or establishments entitled thereto, on the written order of the person duly authorised for the purpose.

11. Provisions and forage, when required by rations, according to the scales under their respective heads, the tenders are to express the price per ration only.

The tenders for forage are not required to state the price of the ration for oxen, as when the latter is required one half of the allowance fixed for horses will be drawn, and one half the price allowed to the contractor, whose engagement is to provide for both horses and oxen.

13. In the event of a difference of opinion between the contractor and the party receiving the supplies, as to the quality, the same is to be decided, in cases where the article is not of a perishable nature, by a Board of Survey according to the practise of the service. But in country districts, where a Board of Survey cannot be conveniently assembled, the party objecting will name one person as arbitrator, the contractor or his agent another, and these two will (previously to any other proceeding on their part) concur in naming a third, as umpire, who, in the event of the arbitrators not agreeing in opinion, will be called upon for his decision, which shall be final.

14. If the board, arbitrators, or umpire shall decide that the article is not of proper quality, it must be immediately replaced by the contractor, failing of which it will be procured by the department requiring it, and the expense charged to the contractor.

15. In the event of any unnecessary delay or failure of the contractor to supply the articles when required, they will be otherwise procured and charged in like manner.

16. In cases where the article is of a perishable nature, or from some other cause, injury would be sustained either by the parties to whom the rations are due or the contractor, by waiting for a Board of Survey, the head of the department or officer in charge of the party or parties for whom the rations are to be received, shall have the power to reject such article or articles as are

obviously of inferior quality; it being distinctly understood that he will be responsible to the government for so doing; and that the contractor will have a right of appeal to the Governor, although in the meantime he must take back the rejected article and supply good in its stead, failing of which it will be obtained by the officer or party requiring it, and the expense charged to the contractor.

17. A repetition of irregularity in the quantity or quality of the supplies, or of any delay in delivering or replacing them when required, will subject the contractor, upon the report of the officer in charge of the parties or establishment, to such mulct, not exceeding one-fourth the amount of his monthly account, as the Governor may direct. It will also be in the power of the Governor, upon such repetition, to terminate the contract forthwith.

18. It will be in the power of either party to limit the duration of the contract, by giving in writing a notice of three full calendar months to the opposite party, and to end the contract at the expiration of that period, it being understood that such notice can be given only from the first day of a month, and within the period for which the contract is made or agreed to be made.

19. The contractor will be required to prepare his own account, monthly or quarterly, in the prescribed form; and on the production thereof, with the requisite vouchers in a complete state, to the Sub-Treasurer for examination, and upon their approval, payment will be made by him at Melbourne.

20. The value of all packages to be included in the prices demanded.

21. Printed forms of tender may be obtained from the Sub-Treasurer; and a security of £2000 will be required for the due fulfilment of the contract. No tender can be attended to unless accompanied by a certificate from two responsible parties proposed as security, stating they are willing to become bound as securities for the contractor accordingly; and the bonds must be executed within twenty days from the day of acceptance of the tender being notified, failing of which the contracts will be again advertised or another tender accepted.

22. The tenders to contain the names of the tenderers and their sureties, and places of residence at length.

23. All tenders to be enclosed in a separate envelope, and marked "Tender for Provisions, &c.," and to be deposited in a box marked "Tenders" at the western entrance of the Government Offices.

24. The tenders must include the whole of the rations and separate articles above mentioned.

25. The tenders are to be given in for the undermentioned districts, which may be tendered for separately or collectively. When the latter is the case each locality, as given below, must be stated in the Tender.

1. Melbourne, including the county of Bourke, the Mounted and Police Stations on the Goulburn and Broken Rivers, and any other Stations on or near the Sydney Road within the Port Phillip boundary, also all the Aboriginal Stations, excepting that at Mount Rouse.

2. Geelong, including the County of Grant.

3. The county of Normanby, including the towns of Portland, and Port Fairy.

4. The Aboriginal Station at Mount Rouse.

5. Gipps Land, including Alberton.

6. The Police at the Grange.

7. The Police at the Pyrenees.

8. The Police in the Wimmera District.

9. The Police at the Glenelg.

C. J. LA TROBE.

Superintendent's Office,

7th September, 1849

CONVEYANCE OF MAILS IN 1850.

CONVEYANCE being required for the Post Office Mails from, and to the undermentioned places for one year; from the 1st January, 1850. Persons disposed to contract for providing the same, are invited to transmit their offers in writing, to this office, by, or before twelve o'clock, on Monday, the 22nd day of October next, endorsed, "Tender for Conveyance of Mails."

From and to Melbourne and Portland, by way of Ballan, Bunnonyong, Chiepstowe, Fiery Creek, and the Grange, twice a-week.

From and to the Grange and Mount Gambier, by way of the Glenelg Post Office, once or twice a-week.

From and to Port Fairy and Fiery Creek, by way of Muston's Creek, twice a-week.

From and to Warrnambool and Port Fairy, by way of Woodford; once or twice a-week.

From and to Geelong and Warrnambool, by way of the Barwon, Lake Colac and Lake Limboon; once or twice a-week.

From and to Geelong and Bunnonyong, by way of the Leigh Post Office, once or twice a-week.

From and to the Leigh and Elephant Bridge, once a-week.

From and to Bunnenyong and Burn Bank, twice a-week.

From and to Burn Bank and Horsham, by way of the Four Posts Inn, on the Wimmera, once a-week.

From and to the Four Posts Inn, and Lake Banyong, near Mount Jeffcott, once a-week.

From and to Melbourne and Mount Macedon, by way of the Bush Inn, twice a-week.

From and to Mount Macedon and Swan Hill, by way of Mount Alexander and the Serpentine Creek, once a week.

From and to Kilmore and Maiden's Punt by way of Bertram's Inn, on the Campaspie, once or twice a-week.

From and to Melbourne and Dandenong, by way of Brighton, twice a-week.

From and to Dandenong and the Moia River, once a-week; and

From and to the Moia River and Alberton, once a-week; or

From and to Dandenong and Alberton, by way of Mount Arrarat, Tyer's Cut, and the Flooding Creek in Gipps Land, for the whole distance, once a week.

From the Post Office, in Melbourne, to vessels in Hobson's Bay, once or twice a day, as may be required, and from vessels in Hobson's Bay to the Post Office, in Melbourne, as often as mails may arrive, always by the eastern beach; and from and to the Post Office, in Melbourne, and the Geelong steamers at the Wharf, as the Chief Postmaster shall require.

It is to be understood that the mails are to be despatched on the days and hours to be fixed by the Chief Postmaster, either according to the present arrangement, or as he may afterwards determine, for the public convenience.

It will be optional with parties to offer for one or more of the above lines of stages, and to propose the mode of conveyance; but on all roads where wheel vehicles can travel, a preference will be given to carriage conveyance, and the contractors will be held strictly bound to use the conveyance they propose, and to travel at the rate agreed upon. The rate of travelling is not to be less than six miles per hour, including all stoppages. The Contractors are to carry all bags and letters, which may be delivered to them, under authority of the Chief Postmaster, or any of the Postmasters, and to provide secure lockers for the mails in carriages, and dry coverings for the bags on horseback.

Contractors will be bound to prevent the conveyance of any letter or packet, by any of their servants or passengers,

or otherwise, to the prejudice of the Post Office revenue, but all loose letters collected on the road are to be delivered up to the Postmaster, at first Post Office arrived at, under penalty of £5 for each and every offence.

Contractors will be liable to a fine of five shillings for every five minutes delay after specified time of starting; and to a like penalty for every ten minutes delay after the specified time of arrival, except for the first five or ten minutes respectively.

Contractors will be strictly bound not to assign any portion of their contract, without consent of the Chief Postmaster.

A mail-cart or carriage, drawn only by one horse, must not carry more than one passenger; by two horses not more than three passengers; and by three or more horses, not more than six passengers, exclusive of the driver, under the penalty of three pounds for each offence.

All vehicles and horses employed in the conveyance of mails, are to be at all times subject to the inspection and approval, or rejection of the Chief Postmaster, or person appointed by him for that purpose.

The drivers and postmen are to be free men, and of certified good character.

All fines and penalties incurred under the agreement, are to be deducted by the Chief Postmaster from the next quarterly instalment falling due to the Contractor, and are to be considered as over and above any penalties established by any Act of Council.

Each party tendering, or an agent for him, must attend at this office, on the day appointed for opening the Tenders, and each Tender must bear the signature of two respectable and solvent persons, engaging to enter into a bond with the contractor, for the safety of the mails, and the due performance of the contract, and every stipulation therein.

The hours of starting from each Post Office, or stage, and all other particulars may be ascertained at the Post Office, Melbourne, where parties proposing to tender are invited to seek information.

Printed forms of tender may be had on application at the Melbourne Post Office, or at any other Post Office throughout the colony.

C. J. LA TROBE.

Superintendent's Office,
Melbourne, 13th Sept., 1849.

Colonial Secretary's Office,
Sydney, 23rd August, 1849.

CONVEYANCE OF MAILS.

CONVEYANCE being required for the Post Office Mails, from and to the undermentioned places, for one year, from the 1st of January, 1850, persons disposed to contract for providing the same, are invited to transmit their offers, in writing, to this office, before twelve o'clock on Monday, the 8th day of October next, endorsed, "Tender for conveyance of Mails."

PORT PHILLIP ROAD.

From and to Yass, Gundagi, Tarcutta and Albury, twice a week.

From and to Albury, Ovens, Seymour, Kilmore, and Melbourne, twice a week.

From and to Yass and Binalong, once a week.

From and to Gundagi and Tumut, once a week.

From and to Tarcutta and Wagga Wagga, once a week.

From and to Maiden's Punt, Deniliquin, and Moulamein, once a week.

From and to Moulamein, and Balranald, Lower Darling, once a week.

It is to be understood that the Mails are to be dispatched on the days and hours to be fixed by the Postmaster-General, either according to the present arrangement, or as he may afterwards determine for the public convenience.

It will be optional with parties to offer for one or more of the above lines of stages, and to propose the mode of conveyance; but on all roads where wheel vehicles can travel, a preference will be given to carriage conveyance, and the Contractors will be held strictly bound to use the conveyance they propose, and to travel at the rate agreed upon. The rate of travelling is not to be less than six miles per hour, including all stoppages. The Contractors are to carry all bags and letters which may be delivered to them under authority of the Postmaster-General, or any of the Postmasters, and to provide secure lockers for the mails in carriages, and dry coverings for the bags on horseback.

Contractors will be bound to prevent the conveyance of any letter or packet, by any of their servants or passengers, or otherwise to the prejudice of the Post Office Revenue, under penalty of £5 for each and every offence.

Contractors will be liable to a fine of five shillings for every five minutes delay after the specified time of starting; and to a like penalty for every ten minutes

delay after the specified time of arrival, except for the first five or ten minutes respectively.

Contractors will be strictly bound not to assign any portion of their Contract without consent of the Postmaster-General.

A Mail Cart or Carriage, drawn only by one horse, must not carry more than one passenger; by two horses not more than three passengers, and by three or more horses, not more than six passengers, exclusive of the driver, under a penalty of £3 for each offence.

All vehicles and horses employed in the conveyance of Mails are to be at all times subject to the inspection and approval, or rejection of the Postmaster-General, or person appointed by him for that purpose.

The drivers and postmen are to be free men, and of certified good character.

All fines and penalties incurred under the agreement are to be deducted by the Postmaster-General, from the next quarterly instalment falling due to the Contractor, and to be considered as over and above any penalties provided by any Act of Council.

Each party tendering or an agent for him, must attend at this office on the day appointed for opening the tenders; and each tender must bear the signature of two respectable and solvent persons; engaging to enter into a bond with the contractor for the safety of the mails, and the due performance of the contract; and every stipulation therein.

The hours of starting from each Post Office or stage and other particulars, may be ascertained at the General Post Office, where parties proposing to tender are invited to seek information.

Printed forms of tender may be had on application at the General and all other Post Offices throughout the Colony.

By his Excellency's Command,
E. DEAS THOMSON.

Colonial Secretary's Office,
Sydney, 28th August, 1849.

CROWN LANDS, PORT PHILLIP.

VACATED RUN.

IT is hereby notified, that application having been made for the purchase of the Lease of the Run of Crown Lands hereunder described, which after having been occupied has become vacant, Tenders in the prescribed printed form will be received at the office of his Honor the Superintendent; Port Phillip, until

noon of Monday, the 5th day of November next, from the applicant, and from any other persons desirous of entering into competition with him for the purchase of the lease of the said run.

2. Every such tender must state the term of years (not exceeding fourteen), for which it is proposed to take the run, and whether in addition to the minimum rent required by her Majesty's Order in Council, it is intended to offer any, and if any, what amount of yearly premium per thousand sheep, or equivalent number of cattle for the lease.

3. As the grazing capabilities of the run have not yet been determined; it will be necessary that each tender contain an estimate of the number of sheep or cattle that the run will carry.

4. Until the run has been regularly surveyed, and its grazing capabilities determined, the future lessee will be required to pay rent according to his own estimate, as given in his tender; and in the event of the rent so paid proving to have been less than that determined by valuation, he will be required to make up the difference previously to the execution of the lease.

5. It is also to be distinctly understood, that the Government reserves to itself the right of excluding from the lease of the run any land which it may be deemed proper to reserve for any of the purposes referred to in the 9th section of chapter 2, of her Majesty's Order in Council, dated 9th of March, 1847.

6. Forms of tender can be obtained from the office of his Honor the Superintendent, Port Phillip, and also from the Crown Commissioner of the District.

MURRAY DISTRICT.

A block of land known as "Mula-gang," situated on the Little River, and estimated to contain about 4,480 acres; bounded on the north by Barber's Run; on the south by P. Reynolds's Run; on the east by high mountains; and on the west by Roberts's run.

By his Excellency's Command,
E. DEAS THOMSON.

Colonial Secretary's Office,
Sydney, 25th August, 1849.

TITLE DEED.—PORT PHILLIP LAND.

THE undermentioned Deed has been transmitted from this office to the Surveyor General, to be afterwards despatched to the Deputy Registrar, Melbourne, for enrolment in the Supreme

Court, Port Phillip, under the provisions of the Act of the Governor and Council, 5th Victoria, No. 21, when it will be forwarded to the Sub-Treasurer, for delivery to the Grantees, on payment of the established fees thereon, viz:—

Deed dated 1st August, 1849.

Godfréy Alexander, Benjamin Goldsmid, Levién and Emanuel Ackman, 1 rood, near Geelong, in trust as a Burial Ground, for the members of the Jewish Church.

By his Excellency's Command,
E. DEAS THOMSON.

Colonial Secretary's Office,
Sydney, 18th August, 1849.

DISPUTED CLAIMS TO LEASES BEYOND THE SETTLED DISTRICTS.—PORT PHILLIP.

IN pursuance of the provisions of the Act of the Governor and Council, 11 Victoria, No. 61, His Excellency the Governor has been pleased to appoint the following gentlemen to be Commissioners for examining and reporting upon disputes respecting boundaries of runs in the Port Phillip District between Claimants of Leases under Her Majesty's order in Council of the 9th March, 1847, namely:—

John Barker, Esquire.

William Firebrace, Esquire.

John Fletcher, Esquire.

Edward Grimes, Esquire.

Andrew Muirson M'Crae, Esquire.

James Frederick Palmer, Esquire.

By His Excellency's Command,
E. DEAS THOMSON.

Superintendent's Office,
Melbourne, 27th August, 1849.

NOTICE.

Renewal of Leases within the Settled Districts, for the year 1850.

THE attention of persons desirous to renew their annual Leases within the Settled Districts for the year 1850, is called to the 13th section of the Regulations of the 29th March, 1848, by which they will perceive that they must pay the rent for their respective leases into the Sub-Treasury, not later than the 30th September next.

C. J. LATROBE.

Colonial Secretary's Office,
Sydney, 25th August, 1849.

HIS Excellency the Governor has been pleased to appoint Henry Grey Bennett, Esquire, of Muskerry, District of Port Phillip, to be a Magistrate of the Territory and its Dependencies.

By His Excellency's Command,
E. DEAS THOMSON.

Prin. Sup. of Convicts' Office,
Sydney, 28th May, 1849.

IT is hereby notified, that the following regulations will, from and after the 1st day of July next, be observed in reference to the mode of applying for Conditional Pardons.

All applications for this indulgence must be made on printed forms, which can be obtained at the several Police Offices throughout the colony, and also at this office.

Every application will be filled up by the Clerk of the Bench of the district in which the applicant resides, and for the form so filled up a fee of 1s 6d must be paid.

When filled up and recommended the form is to be left with the Clerk of the Bench, who is required to forward the same to my office, with the report of the Police Magistrate or Bench of Magistrates thereon.

No application will be taken into consideration unless made on a printed form, and unless it is filled up as directed, and bears the recommendation of at least three respectable persons known to the Government.

J. McLEAN,
Principal Superintendent.

Superintendent's Office,
Melbourne, 5th September, 1849

FIFTY POUNDS REWARD.

WHEREAS it has been represented to the Government that the body of WILLIAM SAMS DAVIES, supposed to have been murdered, was found in the Swamp near the Flemington Inn, his Honor the Superintendent directs it to be notified, in his Excellency the Governor's name, that a Reward of Fifty Pounds will be paid to any person or persons, not the actual perpetrators of the murder, who may, within six months from the present date, give such information as shall lead to the apprehension and conviction of the guilty parties.

In his Excellency's name,
C. J. LA TROBE.

MONTHLY List of Persons who have taken out Licenses to Depasture Stock; to strip Bark and to cut Timber on Crown Lands, in the District of Port Phillip, during the month of August, 1849.

DEPASTURE LICENSES.

COUNTY OF BOURKE:

Ed. Barry, Manly & Simmons, Jackson & Cadden, F. G. Dalgety, H. Dickens, Geo. Heskell, Jackson & Rae, Patk. Ryan; S. & R. Gregory, Michl. Lyuch, Geo. W. Cole, and John Ross.

GIPPS' LAND.

Brown & Hillier.

PORTLAND BAY.

McNicol & Smith.

LICENSE TO STRIP BARK:

WESTERN PORT.

Wm. Wilcocks.

LICENSE TO CUT TIMBER:
COUNTY OF BOURKE.

B. Walke, J. Bourke, J. Styants; Thos. Moylan, F. Watts, Thos. Males; C. Cochrane, G. Petter, J. Parsons, R. Gold, J. W. Learv, D. Fox, W. Cullay, C. Allen, S. Ricketts, Wm. Head, J. Lynch, F. Mitchell; J. Callaghan, T. Lavidge, John Lavidge; R. Reahead; Wm. Roberts, Wm. Wilson, John Dwyer, Henry Ince, Wm. Boxshall, R. Booth, J. Bowles, Wm. Bones, J. Mahoney, R. Clifford, J. Moorehead, Wm. Parriih, J. Cousins, Toby Toole, Geo. Bennett, L. Hawkins, Wm. Ward; Luke O'Brien, James Cross, James Scully, J. Smyth, Wm. Darrant, Wm. Strachan, John Ward, M. Corry, H. Speed, John Scriven, P. Q. Ryan, J. Harvey, James Nicholas, Robert Joyce, R. Ginger, Geo. Bristow, Joseph Lopez, John Meard, James Lindsay, John Vincent, George Hancock, R. Rutherford, Wm. Kiernan; Thomas M'Ivor, J. M'Mahon, Joseph Smythe, Wm. Morgan, Brien Reilly, S. Thomas, I. Figgins, D. Stewart, Geo. Thomson, T. Wakes, J. Robinson, Thos. Newman, Wm. Mills, D. Darrant, P. Brennan, J. Drummie, George Porter, D. Owens, L. Cuninghame, R. Stevenson, Geo. Field, J. B. Foster, Samuel Hall, H. Pegg, C. Townend, Thomas M'Mahon, J. Parker, Samuel Russell, Patrick McGuinness, Denis Delaney, W. Smalley, James M'Laren, and Patrick Courroy.

COUNTY OF GRANT.

J. McFarren, M. Quirk, R. Wilson, A. Yates, John Mortimer, and J. Leviston.

COUNTY OF MURRAY.

R. Evans, H. Leader, Robert Galley, F. Jones, and James Elvery.

PORTLAND BAY:

James Harper, R. Cameron.

WESTERN PORT:

R. Toll.

W. LONSDALE,

Sub Treasurer.

Sub Treasury, Melbourne;
September 15, 1849.

Colonial Secretary's Office,
Sydney, 11th September, 1849.

ROADS.

WITH reference to the Government notice of date 13th April, 1848, relative to opening of certain Parish Roads in the District of Port Phillip, and to that described as No. 3 therein, namely:—The Old Sydney or Pascoe-ville Road leading from Mount Macedon Road to the New Sydney Road: notice is hereby given, in conformity with the Act of Council 4 William IV., No. 11, intituled, "An Act for making, altering, and improving the Roads throughout the

Colony of New South Wales, and for opening and improving the Streets in the Towns thereof," that after due consideration of all objections to the proposed line of Road which have been transmitted in pursuance of the said notice, and in conformity with the said Act, His Excellency the Governor, with the advice of the Executive Council, has been pleased to confirm the same, and it is therefore hereby declared expedient to open and make the said Road, according to the Map or Plan to be seen at the Office of the Surveyor General in Sydney, and that of the Surveyor in charge at Melbourne; and all persons intending to claim compensation in respect of the said line, are hereby reminded, that notice must be served upon the Colonial Secretary within forty days from the date hereof, in such manner and form as are provided by the 6th and 32nd sections of the Act above referred to, or they will be for ever foreclosed from such claim.

By His Excellency's Command,
E. DEAS THOMSON.

Colonial Secretary's Office,
Sydney, 11th Sept., 1849.

ROADS.

HIS Excellency the Governor directs it to be notified, with reference to the advertisement in the *Gazette* of date the 13th April, 1848, respecting the intention of the Government to open certain parish roads, in the district of Port Phillip, under the Act of Council 4 William IV, No. 11, that with the advice of the Executive Council, it has been deemed expedient to make some deviation in the line of road described in the notice in question as No. 1, namely:—The new line of road from North Melbourne to the village of Bulla, known as the Mount Macedon Road; and that in conformity with the provisions of the Act of Council in question surveys and tracings, showing the proposed alterations, are now deposited in the Office of the Surveyor General, in Sydney, and that of the Surveyor in charge, at Melbourne. All persons interested therein, are requested to transmit, in writing, addressed to the Clerk of the Executive Council, within one month from this date, any well grounded objection which may appear, to the alterations in question.

By His Excellency's Command,
E. DEAS THOMSON.

Colonial Secretary's Office,
Sydney, 11th September, 1849.

ROADS.

WITH reference to the Government Notice, of date 13th April, 1848, relating to opening of certain Parish

Roads in the District of Port Phillip, and to that described as No. 2 therein, namely:—*The proposed Keila or Portland Road, from the Mount Macedon Road to Keila Bridge*: notice is hereby given, that as all the objections which were made to the line in question have been waived, His Excellency the Governor, with the advice of the Executive Council, has been pleased to confirm the said Road as already notified, in conformity with the Act of Council, 4 William IV., No. 11, intituled, "*An Act for making, altering, and improving the Roads throughout the Colony of New South Wales, and for opening and improving the Streets in the town thereof,*" and it is therefore hereby declared expedient to open and make the said Road, according to the Map or Plan to be seen at the Office of the Surveyor General in Sydney, and that of the Surveyor in charge at Melbourne; and all persons intending to claim compensation in respect of the said line, are hereby reminded, that notice must be served upon the Colonial Secretary within forty days from the date hereof, in such manner and form, as are provided by the 6th and 32nd sections of the Act above referred to, or they will be for ever foreclosed from such claim.

By His Excellency's Command,
E. DEAS THOMSON.

Colonial Secretary's Office,
Sydney, 5th September, 1849.

CROWN LANDS WITHIN THE SETTLED DISTRICTS.

(RENEWAL OF LEASES.)

WITH reference to the notice of the 26th July last, respecting applications for the renewal of Leases under the Regulations of 29th March, 1848, His Excellency the Governor directs it to be pointed out, for the information of parties interested, that instead of making previous applications in such cases it will be only necessary for them to pay or cause to be paid, into the hands of the Colonial Treasurer in Sydney, or Sub-Treasurer at Melbourne, during the month of September in each year, the amount of rents payable for the Lands for which they require renewals, when, if no objection should exist, the Leases will be at once granted.

By His Excellency's Command,
E. DEAS THOMSON.

TIMBER BRIDGE OVER TAYLOR'S RIVER.

NO eligible tender having been delivered for the erection of a timber bridge over Taylor's River, Mount Elephant, on the road from Geelong to Port Fairy, fresh tenders will be received until noon of Saturday.

tember next, from parties willing to contract for the same.

Tenders to be endorsed "Tender for Bridge over Taylor's River," and deposited in the box marked "Tenders for Works and Stores," at the western entrance of the Government Offices, or forwarded by post directed to his Honor the Superintendent, Melbourne.

Plan and Specification can be seen at the office of Mr. Akehurst, Overseer of Works, Geelong, and at the under-mentioned office.

The Government will not necessarily accept the lowest tender.

By order of

His Honor the Superintendent,
DAVID LENNOX,

Superintendent of Bridges.

Bridge Office,
Melbourne, 28th August, 1849.

TIMBER BRIDGE OVER WOODY YALOOK RIVER.

TENDERS will be received until noon of Saturday, the 29th September next, from parties willing to contract for the erection of a Timber Bridge over the "Woody Yalook" River, near Frenchman's Inn, on the road from Geelong to Port Fairy.

Tenders to be endorsed "Tender for Bridge over Woody Yalook," and deposited in the box marked "Tenders for Works and Stores," at the western entrance of the Government Offices, or forwarded by post to his Honor the Superintendent, Melbourne.

Plan and specification can be seen at the office of Mr Akehurst, Overseer, Works, Geelong, or at the under-mentioned office.

The Government will not necessarily accept the lowest tender.

By order of

His Honor the Superintendent,
DAVID LENNOX,
Superintendent of Bridges.

Bridge Office,
Melbourne 28th August, 1849.

Police Office, Mount Macedon,
5th September, 1848.
TO CONSTABLES AND OTHERS.

WHEREAS a man named WILLIAM HAWKINS effected his escape on the morning of Sunday the second instant, from the custody of Constable Lees, at the Deep Creek, near Melbourne, whilst under escort to the Gaol at the latter place, to which he had been committed by the Mount Macedon Bench, to take his trial for forgery, this is to apprise all Constables and other persons of the escape of the said Hawkins, with

a view to their using their best endeavours for his capture.

W. H. F. MITCHELL, J.P.

DESCRIPTION OF HAWKINS.

Age, about thirty years
Height, about 5 feet 5 inches, rather stooping
Complexion, rather swarthy
Hair, black; whiskers, shaved off
Nose, Roman
Eyes, dark

Had on a blue serge shirt, white mole skin trousers, cabbage-tree hat. Formerly in the service of Mr Stokes of the Bush Inn.

NOTICE.

NOTICE is hereby given that at a special Petty Sessions held this day at the Police Office, Geelong, the justices then and there present were pleased to accept the resignation of Mr Nicholas Trebeck from the situation of Poundkeeper at the Barwon, about twenty miles from Geelong, to take effect from the 1st October next. And determined that as position of the above pound is found to be inconvenient, no new appointment to the situation of Poundkeeper will be made at the above place.

By order

ALFRED J. EYRE,

Clerk of Petty Sessions.

Police Office Geelong,

6th September, 1849.

COURT OF REQUESTS.—CHEPSTOWE.

NOTICE is hereby given that a Court of Requests, for the recovery of small Debts, under the provisions of the Act of the Governor and Council, 10th Vic., No. 10, will be held at the Court House, Chepstowe, upon the 1st day of October next.

All plaints must be filed with the Registrar ten clear days before the sitting of the Court.

Defences or set-offs must be filed two clear days before the Court day.

By order of the Justices,

EDWARD C. DUNN,
Registrar.

Police Office,
Chepstowe,
July 20th, 1849.

NOTICE.

THE grey horse advertised to be sold on the 1st October will not be sold until the 5th, the brands being N near shoulder and a horse shoe underneath, S off shoulder.

L

R. QUINAN,
Poundkeeper.

3s 9d.

COURT OF REQUESTS FOR THE
TOWN OF MELBOURNE AND
COUNTY OF BOURKE.

£10 JURISDICTION.

NOTICE is hereby given that the Court of Requests for the town of Melbourne and County of Bourke, with jurisdiction to the amount of ten pounds, will be holden at the Court House, Collins-street, Melbourne, on Monday the first and following days of October next, at the hour of nine o'clock in the forenoon.

Plaints must be delivered at the office of the Registrar, on or before Monday, the 24th day of September, instant.

Defences or set-offs must be filed on before Friday, the 28th day of September, instant.

Every plaint, defence, or set-off must have the name, residence, or place of business of the plaintiff and defendant written thereon.

In defended cases the defence or notice of set-off must be in accordance with the forms prescribed by the late rules of Court.

By order of the Commissioner,
J. S. GRIFFIN,
Registrar.

Melbourne,
September 7, 1849.

COURT OF REQUESTS, FOR THE
TOWN OF MELBOURNE, AND
COUNTY OF BOURKE.

£30 JURISDICTION.

NOTICE is hereby given that the Court of Requests for the Town of Melbourne and County of Bourke, with jurisdiction to £30, will be holden at the Court House, Collins-street, Melbourne, on Thursday, the 4th, and following days of October next, at the hour of Nine o'clock, in the forenoon.

Plaints must be delivered at the office of the Registrar, on or before Tuesday, the 25th day of September, next.

Defences or set-offs, must be filed on or before Saturday, the 29th day of September, next.

Every plaint, defence, or set-off, must have the name, residence, and place of business of the plaintiff and defendant, or of the attorney of the plaintiff and defendant written thereon.

In defended cases, the defence or set-off, must be in accordance with the forms prescribed by the late rules of Court.

By order of the Commissioner,
J. S. GRIFFIN,
Registrar.
Melbourne, August 22nd, 1849.

IMPOUNDED, at Kalkallo, 13th Sept.
1849:

One brown mare, switch tail, star on forehead, hind feet white, near fore foot white, WC or WG under mane, like o-c y near shoulder
One chesnut colt, long mane and tail, white blaze down face, like HT on near shoulder, cart breed
One bay poney mare, black points long tail, supposed GI near ribs
One chesnut yearling filly at her side, star on forehead, no perceptible brand
One dun or cream coloured colt, long tail, RP off shoulder, supposed J or

J conjoined near shoulder

P
One bay mare, long tail, star on forehead, near hind foot white, H5 or HS near

shoulder

One bay colt, long tail, near hind foot white, about 18 months old, no brand perceptible

One bay horse, tail down to the hocks, black points, star on forehead, IE near shoulder

One bay horse, black points, three small white spots on forehead, short switch tail, A or A off shoulder, B under mane.

If not released, on or before the 8th day of October, they will be sold at the pound yards, according to the Act of Council.

W. THANE,
Poundkeeper.

11s

IMPOUNDED at Morang, River
Plenty, September 5, 1849—

One brindled bullock, wide horns, E off rump

One red bullock, cock horns, white spot on rump, IO or 10 near rump, blotch near hip

One red cow, cock horns, white on back, and belly, off ear slit, W and supposed PB below rump JR hip, 22 ribs off side

One young calf, her progeny

One brindled sided cow, white on back belly and face, cock horns, JC off ribs, AC or G near ribs

One young calf her progeny

One red cow, a little white on flanks, supposed a brand low down on off ribs illegible

One young calf her progeny

If not claimed and released on or before the 29th September, 1849; they will be sold at the pound, according to Act of Council

W. C. WALKER,
Poundkeeper.

8s

IMPOUNDED, at Sugar Loaf Creek,
12th Sept. 1849.

1 red steer, white back, no visible brand,
1 white snail-horned steer y off ribs
C w

1 black poley cow, rope about neck —
O,

near thigh E ribs, 7 off rump
1 roan heifer, no visible brand
1 white sided yearling steer M off rump
C

brindle neck

If not claimed and released on or before the 6th of October next, will be sold at the pound yard according to Act of Council.

C. COFFEY,
Poundkeeper.

6s]

IMPOUNDED, at Colac, on the 6th
September—

One Timor (horse) poney, mouse colour,
branded like C or J near shoulder.

If not released, will be sold on the
1st October, 1849

A. M'NAUGHTON,
Poundkeeper.

3s 6d

IMPOUNDED at the Deep Creek 5th
September, 1849.

Trespass 4d. each.

An old black mare, long tail, leather
strap and short piece of chain round
neck, branded JM conjoined near
shoulder

A chesnut filly foal, her progeny, blaze
down face, off hind foot white, no visible
brand

A light chesnut mare, dark mane and
tail, blaze down face, like FB near
shoulder

A light chesnut filly foal, her progeny,
small star in forehead, no visible
brand

A grey mare, long tail, like F W con-
B

joined near shoulder
A nutmeg gray filly foal, her pro-
geny, blaze down face, JM con-
joined near shoulder

A brown 3 years old colt, black points,
saddle marked, small scar off hind fet-
lock, like 2D off shoulder

A bay colt, rising 3 years old, black
points, small star in forehead, off hind
foot a little white, lame off shoulder,
like RAW near side neck, JM con-
joined over dot in circle near
shoulder

A chesnut filly, 2 years old, blaze down
face, hind feet a little white, like P
or B off shoulder.

If not claimed and released on or before the 2nd day of October next they will be sold by me at the above pound pursuant to Act of Council.

W. WRIGHT,
Poundkeeper.

11s

IMPOUNDED at the Deep Creek, 11th
September, 1849.

Trespass 4d each.

1 black and white cow, small horns, W
F off ribs

1 old ginger and white cow, illegible
brand inside diamond top, off ribs

1 old ginger and white cow, near horn
down, P F near rump, like P F off
rump

1 red and white spotted cow, calf at
side, illegible brand inside circle near
shoulder

1 old ginger sided cow, cock horns, dia-
mond over P C off ribs, like I H near
ribs, blotched brand near rump

1 brindle sided cow, illegible brand un-
der diamond off ribs

1 red cow, short stag horns, calf at side,
illegible brand inside circle off rump

1 red steer, down horns, like diamond
and Q off rump

1 red yearling steer, no visible brand

1 red poley cow, white flanks, like D 2
off rump, like JP conjoined off ribs

1 dark brown ballock, slit in both ears,
flanks a little white, W E near ribs

If not claimed and released on or before the 8th October next, will be sold by me at the above pound pursuant to Act of Council.

W. WRIGHT,
Poundkeeper.

9s 9d

IMPOUNDED at South Geelong,
September 12, and if not claimed
5th October next will be sold—

1 strawberry steer, CA conjoined off
rump

1 red steer, MD off ribs

1 small red and white heifer calf, blotched
brand off ribs

1 yellow and white cow, JW off rump

1 red and white cow, E near rump, S 1
near hip, S in circle off hip, and
brindle heifer calf

1 red and white cow, JF off rump, and
other brands

1 red and white steer, R off rump, R off
hip

1 red and white steer, rope and chain
round neck, off horn down, R off
rump, R off hip

1 ginger cow, JAH (the AH conjoined)
off rump, C off ribs, and white calf,
same brand

1 yellow calf, — in circle near rump

1 black and white cow, near horn
broken, MD off ribs, GR off shoulder,
UR near rump

1 small strawberry steer, stag horns, FM
off shoulder

1 red steer, snail horns, TG near ribs, K
of rump.

PERCIVAL GRAHAM,
Poundkeeper.

9s 10d

IMPOUNDED at Melbourne, on September 11, 1849.

- 1 four toothed grey she goat
 - 1 dark brown she goat, top off both ears
 - 1 sandy and grey speckled she goat
 - 1 grey and blue she goat, a mark off shoulder
 - 1 brown and grey she kid
 - 1 brown wether goat
 - 1 sandy she goat, white face
 - 1 she kid
 - 1 grey she goat, a black spot on the back
 - 1 grey she kid
 - 1 grey ram kid
 - 1 full mouthed black she goat
 - 1 blue and grey she kid
 - 1 grey and sandy mixed she goat, top off right ear
 - 1 sandy she goat, a notch front of both ears
 - 1 grey she kid
 - 1 sandy she goat, white face, has two she kids
 - 1 sandy she kid, top off right ear
 - 1 sandy and white she goat, a cross on the horn
 - 1 dark sandy she goat
 - 1 six toothed sandy and white she goat
 - 1 she kid
 - 1 black she goat, a white spot on the side
 - 2 young black she goats
 - 1 grey she goat
 - 1 magpie wether goat
 - 1 sandy she kid, black back and belly
 - 1 black and grey she goat, a scar on off side
 - 1 grey she goat, a rope on neck, a grey she kid
 - 1 sandy she kid, white face, a brand off shoulder
 - 1 six-toothed grey she goat
 - 1 brown and grey she goat, top off left ear and piece off right
 - 1 full-mouthed sandy she goat, white face
 - 1 black she goat
 - 1 black she kid, a notch in right ear
 - 1 black she goat, top off right ear
 - 1 black she goat, a white spot near side
 - 1 grey she goat, black legs
 - 1 grey she goat, a hole in left ear
 - 2 grey she goats, sandy about the neck
 - 1 sandy she goat, black belly and legs; a black and grey speckled she kid
 - 1 sandy she goat, white face
 - 1 cream coloured she goat
 - 1 sandy she goat, left ear off; a dark sandy she kid
 - 1 dark brown she goat, a piece off right ear
 - 2 grey she kids
 - 1 sandy and white speckled she goat
 - 1 sandy she goat, E on both horns
 - 1 grey she goat, top off right ear
- Impounded on September 14th, 1849—
- 1 brown she goat, grey ears

- 2 young black she goats
- 1 brown she goat
- 1 brown she goat, tip off left ear
- 2 black she goats, a star on the forehead.
- 1 sandy she goat, a slit in left ear
- 1 black she kid, white on side
- 2 sandy and white she goats
- 1 sandy she goat, has bell drops
- 1 sandy and white she goat, a piece off right ear
- 1 sandy she goat, top off right horn
- 1 sandy she goat, top off right ear
- 1 sandy she goat, top off left ear
- 1 sandy she goat, bell drops under the ears
- 1 grey and black she goat
- 3 grey she goats, full eared
- 1 grey ram kid, brown neck
- 1 grey she goat, a notch in front of both ears
- 1 black she goat, a notch and slit in left ear
- 1 dark brown she goat, a star on forehead
- 1 sandy she goat, a swallow mark left ear

Impounded on September 17th, 1849.

- 1 grey she goat
 - 1 magpie she goat
 - 1 magpie she kid
 - 1 sandy and white she goat, bearded
 - 1 sandy she goat, has bell drops
 - 1 sandy she goat, a notch left ear
 - 1 black she goat, a swallow mark right ear
 - 1 grey ram kid, black on head
- If not claimed and expenses paid, on or before Wednesday, the 26th day of September, will be sold at the Pound, according to the Act of Council.

G. SCARBOROUGH,
28s 9d Poundkeeper.

IMPOUNDED at Bacchus Marsh, September 13th, 1849—

Trespass, 4d. each.

- 1 light brindle cow, notched both ears Z off ribs, illegible brand off rump
- 1 red and white cow, supposed TO off rump, illegible off hip
- 1 strawberry yearling bull, progeny of above, no brand
- 1 strawberry cow, TT off ribs, AF off rump, IB off thigh, like EV near shoulder, AD near rump, GY near thigh
- 1 red cow, white back and belly, no visible brand, calf at side
- 1 brindle cow, near horn down, WC off rump, supposed P both sides ribs, like H off thigh
- M
- 1 light red bullock, supposed MB or WB off rump, like F off thigh, both ears marked, a worker
- 1 brindle bullock, white back a belly,

white spot near side neck, illegible brand near rump
 1 light red bullock, red and white face, DC off thigh, like HM conjoined off ribs, a worker
 1 red sided bullock, spotted back and belly, WY off rump, ^{HC} off ribs, a

worker
 1 red bullock, white belly and hind legs, 2 off thigh, KX off rump, a worker
 1 red steer, B off thigh
 1 yellow steer, G near rump
 1 brown steer, down horns, like PB or FB off ribs.

If not claimed and expenses paid on or before the 8th October next, to be sold at the Pound Yard according to the Act of Council.

WILLIAM CROOK,
 13s. Poundkeeper.

IMPOUNDED at Pentridge 17th September, 1849—

1 red and white cow, H off ribs
 1 black cow and calf, WH in circle off rump, illegible ribs
 1 yellow cow, slit ear, broken horn, MP ribs and rump
 1 red heifer, progeny of the above, unbranded
 1 strawberry cow, JS off rump
 1 white heifer, TB off ribs
 1 black ditto, unbranded
 1 blue sided cow, illegible brands off rump
 1 red male calf, unbranded.

If not released they will be sold at the pound yard 11th October, at noon, in accordance with Act of Council.

G. P. ANDERSON,
 6s 6d Poundkeeper.

NOTICE.

Superintendent's Office,
 Melbourne, 26 June, 1849.

INFORMATION is requested at this Office respecting the present place of residence of a person named

WILLIAM HARRIS,
 who arrived in Port Phillip as an exile, per ship "Sir George Seymour," in March, 1845.
 C. J. LA TROBE.

Superintendent's Office,
 Melbourne, 15th September, 1849.
 ELLEN McCANN.

INFORMATION is requested at the Superintendent's Office, Melbourne, respecting the position and present abode of *Ellen McCann*, a Native of the County of Sligo, who emigrated in the ship, "GILMORE," which sailed from Plymouth on the 16th August, 1841, and arrived at Port Phillip on the 25th December, 1841.

C. J. LA TROBE.

Superintendent's Office,
 Melbourne, 20th February, 1849.

EDWARD WRIGHT.

INFORMATION is requested at the Superintendent's Office, respecting the present abode and position of Edward Wright, who arrived at Port Phillip in the ship "Thomas Arbuthnot," on the 4th May 1847.

C. J. LA TROBE.

Colonial Secretary's Office,
 Sydney, 12th Dec., 1848.

FRANCIS MORRISH.

ENQUIRY having been made from England respecting Francis Morrish, who emigrated to New South Wales in the year 1839, any person who can give information respecting him is requested to communicate the same to this Office.

By his Excellency's command,
 E. DEAS THOMSON,

Colonial Secretary's Office,
 Sydney, 9th January, 1849.

ROBERT GENERY.

ENQUIRY having been made from England, respecting a person named Robert Gentry, who left Halesworth, Suffolk, some few years since, to reside in Australia, any person who can give information respecting him is requested to have the goodness to communicate the same to this office.

By His Excellency's Command,
 E. DEAS THOMSON





PORT PHILLIP GOVERNMENT GAZETTE

Published by Authority.

WEDNESDAY, SEPTEMBER 26, 1849.

PORT PHILLIP. CONTRACTS FOR THE COLONIAL SERVICE FOR 1850.

NOTICE is hereby given, that Tenders will be received at this office until Saturday, 20th October next, for furnishing the undermentioned supplies for twelve calendar months, commencing 1st January, 1850, upon the conditions hereafter specified.

DAILY RATIONS OF PROVISIONS.

No. 1. Emigrants—For men, 24 oz wheaten bread, 16 oz fresh meat, 8 oz vegetables, half oz salt, quarter oz tea, one and a half oz sugar, quarter oz soap. For women—16 oz wheaten bread, 12 oz fresh meat, 6 oz vegetables, half oz salt, quarter oz tea, one and a half oz sugar, half oz soap. Children under ten years to be allowed two-thirds the rations of female adults; above that age and under fifteen the same as adults.

No. 2. To prisoners of the crown and others in the employment of the colonial departments—20 oz wheaten bread, 8 oz maize meal, 16 oz fresh beef, quarter oz salt, one oz sugar, quarter oz soap.

No. 3. To officers in charge of surveying parties when in the field, and men composing such parties—24 oz flour, 16 oz fresh or salt beef, half oz salt, half oz tea, two and a half oz sugar, half oz tobacco, quarter oz soap; or, in lieu thereof, if preferred, 24 oz flour, 24 oz fresh or salt beef, one oz salt, half oz tea, 4 oz sugar.

No. 4. The rations for wives of sol-

diers of the Mounted Police—8 oz bread, 8 oz meat.

No. 5. The ration for children of soldiers of the Mounted Police above seven years—five and one-third oz bread, five and one-third oz meat, under seven years—4 oz bread, 4 oz meat.

No. 6. Prisoners confined in gaol—12 oz wheaten bread, 12 oz maize meal, 4 oz fresh beef, 8 oz vegetables, half oz salt, quarter oz soap. (Ration No. 2 is issued to gaol attendants, and to witnesses, and others waiting bail; and if confined in solitary cells, ration No. 8.)

No. 7. Children of female prisoners confined in gaol—8 oz wheaten bread, 4 oz fresh beef, 1 pint milk, quarter oz yellow soap.

No. 8. Prisoners confined in lock-up or watch-houses—24 oz wheaten bread.

No. 9. Forage for horses and oxen, for all colonial service—8 lbs maize or barley, or 10 lbs oats as demanded, 4 lbs bran, 12 lbs oaten or cultivated grass hay, and 4 lbs wheat straw for each horse per day, and half the quantity for each bullock.

No. 10. For the Lighthouses—best clarified sperm oil, per imperial gallon; patent wicks each.

No. 11. For men attached to Lighthouses, Telegraphs, Water Police, and Harbour Master's boat's crews—24 oz wheat bread, 16 oz fresh beef, a quarter oz salt, one quarter oz soap.

No. 12. Fuel and light—sperm and common oil per gallon, mould and dip-candles per lb, cotton wick ditto.

No. 13. For the Lunatic Asylum,

Yarra—Fresh beef, fresh mutton, suet, wheaten bread, bread of the 1st quality, flour 1st quality, raisins, rice, tea, sugar, salt, pepper, milk, tobacco, soap, vegetables, port wine, vinegar, sago, oatmeal, arrowroot, treacle, dipt candles, common oil, cotton wick, forage, per ration, roach lime, straw, in such quantities as may be required.

Military rations of provisions for mounted police or other mounted force, and native police, if required, 24 oz flour, 16 oz fresh or salt beef, half oz salt, half oz tea, two and a half oz sugar half oz tobacco, quarter oz soap.

For Hospitals Chief Protector's department, Native Police, and all other services when ordered—20 per cent. flour, fresh beef and mutton, wheaten bread, (first, second, and third quality), maize meal, bottled port wine, arrowroot, rice, sago, pearl barley, tea, sugar, salt, oatmeal, yellow soap, colonial tobacco, vegetables, milk, vinegar, straw, common oil, dip and mould candles, rum, brandy, porter, cotton wick, salt beef, and salt pork.

CONDITIONS.

1. All the articles required by this notice are to be of the best quality of their several kinds.

2. The flour and bread must be the produce of clean sound colonial wheat, from which on the ration of emigrants, surveying parties, border police 20 per cent, and on the ration to prisoners of the crown 10 per cent; has been extracted in bran and waste.

3. Beef and mutton to be issued in such proportions as may be required, and when the quantity admits of it, to be delivered in fore and hind quarters alternately.

4. The maize meal to be similar in quality to the wheat meal, and to be twice ground.

5. When it may be necessary to substitute one article for another, the following proportions are to be observed, viz., 1 lb wheat flour or 1 lb biscuit equal to 1½ lb bread; 1 lb salt beef or 1 lb of mutton, or 10 oz salt pork, equal to 1 lb of fresh beef.

6. The tobacco to be the best colonial.

7. The above substitutions are not to be made except on the requisition of the officer authorised to draw the several rations.

8. Vegetables to be supplied in reasonable proportions of potatoes, greens, pumpkins, onions, &c., &c.

9. The supplies for road parties and surveying parties are to be delivered at the nearest fixed stations to the places where the party may be employed, on the requisition of the officer in charge;

and in case the whole ration of forage be not required or delivered, each of the species to be reckoned as the portion of the ration undermentioned:—The maize or barley 4-12—the hay 5-12—the bran, 2-12—the straw 1-12.

10. The supplies (not specified in the preceding paragraph) are to be delivered direct to the parties or establishments entitled thereto, on the written order of the person duly authorised for the purpose.

11. Provisions and forage, when required by rations, according to the scales under their respective heads, the tenders are to express the price per ration only.

The tenders for forage are not required to state the price of the ration for oxen, as when the latter is required one half of the allowance fixed for horses will be drawn, and one half the price allowed to the contractor, whose engagement is to provide for both horses and oxen.

13. In the event of a difference of opinion between the contractor and the party receiving the supplies, as to the quality, the same is to be decided, in cases where the article is not of a perishable nature, by a Board of Survey according to the practice of the service. But in country districts, where a Board of Survey cannot be conveniently assembled, the party objecting will name one person as arbitrator, the contractor or his agent another, and these two will (previously to any other proceeding on their part) concur in naming a third, as umpire, who, in the event of the arbitrators not agreeing in opinion, will be called upon for his decision, which shall be final.

14. If the board, arbitrators, or umpire shall decide that the article is not of proper quality, it must be immediately replaced by the contractor, failing of which it will be procured by the department requiring it, and the expense charged to the contractor.

15. In the event of any unnecessary delay or failure of the contractor to supply the articles when required, they will be otherwise procured and charged in like manner.

16. In cases where the article is of a perishable nature, or from some other cause, injury would be sustained either by the parties to whom the rations are due or the contractor, by waiting for a Board of Survey, the head of the department or officer in charge of the party or parties for whom the rations are to be received, shall have the power to reject such article or articles as are obviously of inferior quality; it being distinctly understood that he will be

responsible to the government for so doing; and that the contractor will have a right of appeal to the Governor, although in the meantime he must take back the rejected article and supply good in its stead, failing of which it will be obtained by the officer or party requiring it, and the expense charged to the contractor.

17. A repetition of irregularity in the quantity or quality of the supplies, or of any delay in delivering or replacing them when required, will subject the contractor, upon the report of the officer in charge of the parties or establishment, to such mulct, not exceeding one-fourth the amount of his monthly account, as the Governor may direct. It will also be in the power of the Governor, upon such repetition, to terminate the contract forthwith.

18. It will be in the power of either party to limit the duration of the contract, by giving in writing a notice of three full calendar months to the opposite party, and to end the contract at the expiration of that period, it being understood that such notice can be given only from the first day of a month, and within the period for which the contract is made or agreed to be made.

19. The contractor will be required to prepare his own account, monthly or quarterly, in the prescribed form; and on the production thereof, with the requisite vouchers in a complete state, to the Sub-Treasurer for examination, and upon their approval, payment will be made by him at Melbourne.

20. The value of all packages to be included in the prices demanded.

21. Printed forms of tender may be obtained from the Sub-Treasurer; and a security of £2000 will be required for the due fulfilment of the contract. No tender can be attended to unless accompanied by a certificate from two responsible parties proposed as security, stating they are willing to become bound as securities for the contractor accordingly, and the bonds must be executed within twenty days from the day of acceptance of the tender being notified, failing of which the contracts will be again advertised or another tender accepted.

22. The tenders to contain the names of the tenderers and their sureties, and places of residence at length.

23. All tenders to be enclosed in a separate envelope, and marked "Tender for Provisions, &c.," and to be deposited in a box marked "Tenders" at the western entrance of the Government Offices.

24. The tenders must include the whole of the rations and separate articles above mentioned.

25. The tenders are to be given in for the undermentioned districts, which may be tendered for separately or collectively. When the latter is the case each locality, as given below, must be stated in the Tender.

1. Melbourne, including the county of Bourke, the Mounted and Police Stations on the Goulburn and Broken Rivers, and any other Stations on or near the Sydney Road within the Port Phillip boundary, also all the Aboriginal Stations, excepting that at Mount Rouse.

2. Geelong, including the County of Grant.

3. The county of Normanby, including the towns of Portland, and Port Fairy.

4. The Aboriginal Station at Mount Rouse.

5. Gipps Land, including Alberton.

6. The Police at the Grange.

7. The Police at the Pyrenees.

8. The Police in the Wimmera District.

9. The Police at the Glenelg.

C. J. LA TROBE.

Superintendent's Office,
7th September, 1849

Colonial Secretary's Office.
Sydney, 23rd August, 1849.

CONVEYANCE OF MAILS.

CONVEYANCE being required for the Post Office Mails, from and to the undermentioned places, for one year, from the 1st of January, 1850, persons disposed to contract for providing the same, are invited to transmit their offers, in writing, to this office, before twelve o'clock on Monday, the 8th day of October next, endorsed, "Tender for conveyance of Mails."

PORT PHILLIP ROAD.

From and to Yass, Gundagi, Tarcutta and Albury, twice a week.

From and to Albury, Ovens, Seymour, Kilmore, and Melbourne, twice a week.

From and to Yass and Binalong, once a week.

From and to Gundagi and Tumut, once a week.

From and to Tarcutta and Wagga Wagga, once a week.

From and to Maiden's Punt, Deniliquin, and Moulamein, once a week.

From and to Moulamein, and Balranald, Lower Darling, once a week.

It is to be understood that the Mails are to be dispatched on the days and hours to be fixed by the Postmaster-General, either according to the present arrangement, or as he may afterwards determine for the public convenience.

It will be optional with parties to offer for one or more of the above lines of stages, and to propose the mode of conveyance; but on all roads where wheel vehicles can travel, a preference will be given to carriage conveyance, and the Contractors will be held strictly bound to use the conveyance they propose, and to travel at the rate agreed upon. The rate of travelling is not to be less than six miles per hour, including all stoppages. The Contractors are to carry all bags and letters which may be delivered to them under authority of the Postmaster-General, or any of the Postmasters, and to provide secure lockers for the mails in carriages, and dry coverings for the bags on horse-back.

Contractors will be bound to prevent the conveyance of any letter or packet, by any of their servants or passengers, or otherwise to the prejudice of the Post Office Revenue, under penalty of £5 for each and every offence.

Contractors will be liable to a fine of five shillings for every five minutes delay after the specified time of starting; and to a like penalty for every ten minutes delay after the specified time of arrival, except for the first five or ten minutes respectively.

Contractors will be strictly bound not to assign any portion of their Contract without consent of the Postmaster-General.

A Mail Cart or Carriage, drawn only by one horse, must not carry more than one passenger; by two horses not more than three passengers, and by three or more horses, not more than six passengers, exclusive of the driver, under a penalty of £3 for each offence.

All vehicles and horses employed in the conveyance of Mails are to be at all times subject to the inspection and approval, or rejection of the Postmaster-General, or person appointed by him for that purpose.

The drivers and postmen are to be free men, and of certified good character.

All fines and penalties incurred under the agreement are to be deducted by the Postmaster-General, from the next quarterly instalment falling due to the Contractor, and to be considered as over and above any penalties provided by any Act of Council.

Each party tendering or an agent for him, must attend at this office on the day appointed for opening the tenders; and each tender must bear the signature of two respectable and solvent persons, engaging to enter into a bond with the contractor for the safety of the mails, and the due performance of the contract, and every stipulation therein.

The hours of starting from each Post Office or stage and other particulars, may be ascertained at the General Post Office, where parties proposing to tender are invited to seek information.

Printed forms of tender may be had on application at the General and all other Post Offices throughout the Colony.

By his Excellency's Command,
E. DEAS THOMSON.

Colonial Secretary's Office,
Sydney, 5th September, 1849.

CROWN LANDS WITHIN THE SETTLED DISTRICTS.

(RENEWAL OF LEASES.)

WITH reference to the notice of the 26th July last, respecting applications for the renewal of Leases under the Regulations of 29th March, 1848, His Excellency the Governor directs it to be pointed out, for the information of parties interested, that instead of making previous applications in such cases it will be only necessary for them to pay or cause to be paid, into the hands of the Colonial Treasurer in Sydney, or Sub-Treasurer at Melbourne, during the month of September in each year, the amount of rents payable for the Lands for which they require renewals, when, if no objection should exist, the Leases will be at once granted.

By His Excellency's Command,
E. DEAS THOMSON.

Colonial Secretary's Office,
Sydney, 28th August, 1849.

CROWN LANDS, PORT PHILLIP VACATED RUN.

It is hereby notified, that application having been made for the purchase of the Lease of the Run of Crown Lands hereunder described, which after having been occupied has become vacant, Tenders in the prescribed printed form will be received at the office of his Honor the Superintendent, Port Phillip, until noon of Monday, the 5th day of November next, from the applicant, and from any other persons desirous of entering into competition with him for the purchase of the lease of the said run.

2. Every such tender must state the term of years (not exceeding fourteen) for which it is proposed to take the run, and whether in addition to the minimum rent required by her Majesty's Order in Council, it is intended to offer any, and if any, what amount of yearly premium per thousand sheep, or equivalent number of cattle for the lease.

3. As the grazing capabilities of the run have not yet been determined, it will be necessary that each tender contain an estimate of the number of sheep or cattle that the run will carry.

4. Until the run has been regularly surveyed, and its grazing capabilities determined, the future lessee will be required to pay rent according to his own estimate, as given in his tender; and in the event of the rent so paid proving to have been less than that determined by valuation, he will be required to make up the difference previously to the execution of the lease.

5. It is also to be distinctly understood, that the Government reserves to itself the right of excluding from the lease of the run any land which it may be deemed proper to reserve for any of the purposes referred to in the 9th section of chapter 2, of her Majesty's Order in Council, dated 9th of March, 1847.

6. Forms of tender can be obtained from the office of his Honor the Superintendent, Port Phillip, and also from the Crown Commissioner of the District.

MURRAY DISTRICT.

A block of land known as "Mulgang," situated on the Little River, and estimated to contain about 4,480 acres; bounded on the north by Barber's Run; on the south by P. Reynolds's Run; on the east by high mountains; and on the west by Roberts's run.

By his Excellency's Command,
E. DEAS THOMSON.

CONVEYANCE OF MAILS IN 1850.

CONVEYANCE being required for the Post Office Mails from, and to the undermentioned places for one year; from the 1st January, 1850. Persons disposed to contract for providing the same, are invited to transmit their offers in writing, to this office, by, or before twelve o'clock, on Monday, the 22nd day of October next, endorsed, "Tender for Conveyance of Mails," viz. :—

From and to Melbourne and Portland, by way of Ballan, Bunnenyong, Chepstowe, Fiery Creek, and the Grange, twice a-week.

From and to the Grange and Mount Gambier, by way of the Glenelg Post Office, once or twice a-week.

From and to the Grange and Lake Wallace, by way of the Upper Glenelg Post Office, once a-week.

From and to Port Fairy and Fiery Creek, by way of Muston's Creek, twice a-week.

From and to Warrnambool and Port Fairy, by way of Woodford, once or twice a week.

From and to Geelong and Warrnambool, by way of the Barwon, Lake Colac and Lake Limboon, once or twice a-week.

From and to Geelong and Bunnenyong, by way of the Leigh Post Office, once or twice a-week.

From and to the Leigh and Elephant Bridge, once a-week.

From and to Bunnenyong and Burn Bank, twice a-week.

From and to Burn Bank and Horsham, by way of the Four Posts Inn, on the Wimmera, once a-week.

From and to the Four Posts Inn, and Lake Banyong, near Mount Jeffcott, once a-week.

From and to Melbourne and Mount Macedon, by way of the Bush Inn, twice a-week.

From and to Mount Macedon and Swan Hill, by way of Mount Alexander and the Serpentine Creek, once a week.

From and to Kilmore and Maiden's Punt by way of Bertram's Inn, on the Campaspie, once or twice a-week.

From and to Melbourne and Dandenong, by way of Brighton, twice a-week.

From and to Dandenong and the Moia River, once a-week; and

From and to the Moia River and Alberton, once a-week; or

From and to Dandenong and Alberton, by way of Mount Arrarat, Tyer's Cut, and the Flooding Creek in Gipps Land, for the whole distance, once a week.

From the Post Office, in Melbourne, to vessels in Hobson's Bay, once or twice a day, as may be required, and from vessels in Hobson's Bay to the Post Office, in Melbourne, as often as mails may arrive, always by the eastern beach; and from and to the Post Office, in Melbourne, and the Geelong, steamers at the Wharf, as the Chief Postmaster shall require.

It is to be understood that the mails are to be despatched on the days and hours to be fixed by the Chief Postmaster, either according to the present arrangement, or as he may afterwards determine, for the public convenience.

It will be optional with parties to offer for one or more of the above lines of stages, and to propose the mode of conveyance; but on all roads where wheel vehicles can travel, a preference will be given to carriage conveyance, and the contractors will be held strictly bound to use the conveyance they propose, and to travel at the rate agreed upon. The

rate of travelling is not to be less than six miles per hour, including all stoppages. The Contractors are to carry all bags and letters, which may be delivered to them, under authority of the Chief Postmaster, or any of the Postmasters, and to provide secure lockers for the mails in carriages, and dry coverings for the bags on horseback.

Contractors will be bound to prevent the conveyance of any letter or packet, by any of their servants or passengers, or otherwise, to the prejudice of the Post Office revenue, but all loose letters collected on the road are to be delivered up to the Postmaster, at first Post Office arrived at, under penalty of £5 for each and every offence.

Contractors will be liable to a fine of five shillings for every five minutes delay after specified time of starting; and to a like penalty for every ten minutes delay after the specified time of arrival, except for the first five or ten minutes respectively.

Contractors will be strictly bound not to assign any portion of their contract, without consent of the Chief Postmaster.

A mail-cart or carriage, drawn only be one horse, must not carry more than one passenger; by two horses not more than three passengers; and by three or more horses, not more than six passengers, exclusive of the driver, under the penalty of three pounds for each offence.

All vehicles and horses employed in the conveyance of mails, are to be at all times subject to the inspection and approval, or rejection of the Chief Postmaster, or person appointed by him for that purpose.

The drivers and postmen are to be free men, and of certified good character.

All fines and penalties incurred under the agreement, are to be deducted by the Chief Postmaster from the next quarterly instalment falling due to the Contractor, and are to be considered as over and above any penalties established by any Act of Council.

Each party tendering, or an agent for him, must attend at this office, on the day appointed for opening the Tenders, and each Tender must bear the signature of two respectable and solvent persons, engaging to enter into a bond with the contractor, for the safety of the mails, and the due performance of the contract, and every stipulation therein.

The hours of starting from each Post Office, or stage, and all other particulars may be ascertained at the Post Office, Melbourne, where parties proposing to tender are invited to seek information.

Printed forms of tender may be had on application at the Melbourne Post

Office, or at any other Post Office throughout the colony.

C. J. LA TROBE.
Superintendent's Office,
Melbourne, 13th Sept., 1849.

Colonial Secretary's Office,
Sydney, 25th August, 1849.

TITLE DEED.—PORT PHILLIP LAND.

THE undermentioned Deed has been transmitted from this office to the Surveyor General, to be afterwards despatched to the Deputy Registrar, Melbourne, for enrolment in the Supreme Court, Port Phillip, under the provisions of the Act of the Governor and Council, 5th Victoria, No. 21, when it will be forwarded to the Sub-Treasurer, for delivery to the Grantees, on payment of the established fees thereon, viz. :—

Deed dated 1st August, 1849.
Godfrey Alexander, Benjamin Goldsmid, Levien and Emanuel Ackman, 1 rood, near Geelong, in trust as a Burial Ground, for the members of the Jewish Church.

By his Excellency's Command,
E. DEAS THOMSON.

Colonial Secretary's Office,
Sydney, 11th Sept., 1849.

ROADS.

HIS Excellency the Governor directs it to be notified, with reference to the advertisement in the *Gazette* of date the 13th April, 1848, respecting the intention of the Government to open certain parish roads, in the district of Port Phillip, under the Act of Council 4 William IV, No. 11, that with the advice of the Executive Council, it has been deemed expedient to make some deviation in the line of road described in the notice in question as No. 1, namely :—The new line of road from North Melbourne to the village of Bulla, known as the Mount Macedon Road; and that in conformity with the provisions of the Act of Council in question surveys and tracings, showing the proposed alterations, are now deposited in the Office of the Surveyor General, in Sydney, and that of the Surveyor in charge, at Melbourne. All persons interested therein, are requested to transmit, in writing, addressed to the Clerk of the Executive Council, within one month from this date, any well grounded objection which may appear, to the alterations in question.

By His Excellency's Command,
E. DEAS THOMSON.

Colonial Secretary's Office,
Sydney, 11th September, 1849.

ROADS.

WITH reference to the Government notice of date 13th April, 1848, relative to opening of certain Parish Roads in the District of Port Phillip, and to that described as No. 3 therein, namely:—The Old Sydney or Pascoe-ville Road leading from Mount Macedon Road to the New Sydney Road: notice is hereby given, in conformity with the Act of Council 4 William IV, No. 11, intituled, "*An Act for making, altering, and improving the Roads throughout the Colony of New South Wales, and for opening and improving the Streets in the Towns thereof,*" that after due consideration of all objections to the proposed line of Road which have been transmitted in pursuance of the said notice, and in conformity with the said Act, His Excellency the Governor, with the advice of the Executive Council, has been pleased to confirm the same, and it is therefore hereby declared expedient to open and make the said Road, according to the Map or Plan to be seen at the Office of the Surveyor General in Sydney, and that of the Surveyor in charge at Melbourne; and all persons intending to claim compensation in respect of the said line, are hereby reminded, that notice must be served upon the Colonial Secretary within forty days from the date hereof, in such manner and form as are provided by the 6th and 32nd sections of the Act above referred to, or they will be for ever foreclosed from such claim.

By His Excellency's Command,
E. DEAS THOMSON.

Colonial Secretary's Office,
Sydney, 11th September, 1849.

ROADS:

WITH reference to the Government Notice, of date 13th April, 1848, relating to opening of certain Parish Roads in the District of Port Phillip, and to that described as No. 2 therein, namely:—*The proposed Keila or Portland Road, from the Mount Macedon Road to Keila Bridge*: notice is hereby given, that as all the objections which were made to the line in question have been waived, His Excellency the Governor, with the advice of the Executive Council, has been pleased to confirm the said Road as already notified, in conformity with the Act of Council, 4 William IV., No. 11, intituled, "*An Act for making, altering, and improving the Roads throughout the Colony of New South Wales, and for opening and im-*

proving the Streets in the town thereof," and it is therefore hereby declared expedient to open and make the said Road, according to the Map or Plan to be seen at the Office of the Surveyor General in Sydney, and that of the Surveyor in charge at Melbourne; and all persons intending to claim compensation in respect of the said line, are hereby reminded, that notice must be served upon the Colonial Secretary within forty days from the date hereof, in such manner and form, as are provided by the 6th and 32nd sections of the Act above referred to, or they will be for ever foreclosed from such claim.

By His Excellency's Command,
E. DEAS THOMSON.

Colonial Secretary's Office,
Sydney, 25th August, 1849.

HIS Excellency the Governor has been pleased to appoint Henry Grey Bennett, Esquire, of Muskerry, District of Port Phillip, to be a Magistrate of the Territory and its Dependencies.

By His Excellency's Command,
E. DEAS THOMSON.

Superintendent's Office,
Melbourne, 5th September, 1849.

FIFTY POUNDS REWARD.

WHEREAS it has been represented to the Government that the body of WILLIAM SAMS DAVIES, supposed to have been murdered, was found in the Swamp near the Flemington Inn, his Honor the Superintendent directs it to be notified, in His Excellency the Governor's name, that a Reward of Fifty Pounds will be paid to any person or persons, not the actual perpetrators of the murder, who may, within six months from the present date, give such information as shall lead to the apprehension and conviction of the guilty parties.

In His Excellency's name,
C. J. LA TROBE.

NOTICE.

NOTICE is hereby given that at a special Petty Sessions held this day at the Police Office, Geelong, the justices then and there present were pleased to accept the resignation of Mr Nicholas Trebeck from the situation of Poundkeeper at the Barwon, about twenty miles from Geelong, to take effect from the 1st October next. And determined that as position of the above pound is found to be inconvenient, no new appointment to the situation of Poundkeeper will be made at the above place.

By order

ALFRED J. EYRE,
Clerk of Petty Sessions.

Police Office Geelong,
6th September, 1849.

**COURT OF REQUESTS FOR THE
TOWN OF MELBOURNE AND
COUNTY OF BOURKE.**

£10 JURISDICTION.

NOTICE is hereby given that the Court of Requests for the town of Melbourne and County of Bourke, with jurisdiction to the amount of ten pounds, will be holden at the Court House, Collins-street, Melbourne, on Monday the first and following days of October next, at the hour of nine o'clock in the forenoon.

Plaints must be delivered at the office of the Registaar, on or before Monday, the 24th day of September, instant.

Defences or set-offs must be filed on before Friday, the 28th day of September, instant.

Every plaint, defence, or set-off must have the name, residence, or place of business of the plaintiff and defendant written thereon.

In defended cases the defence or notice of set-off must be in accordance with the forms prescribed by the late rules of Court.

By order of the Commissioner,
J. S. GRIFFIN,
Registrar.

Melbourne,
September 7, 1849.

**COURT OF REQUESTS, FOR THE
TOWN OF MELBOURNE, AND
COUNTY OF BOURKE.**

£30 JURISDICTION.

NOTICE is hereby given that the Court of Requests for the Town of Melbourne and County of Bourke, with jurisdiction to £30, will be holden at the Court House, Collins-street, Melbourne, on Thursday, the 4th, and following days of October next, at the hour of Nine o'Clock, in the forenoon.

Plaints must be delivered at the office of the Registrar, on or before Tuesday, the 25th day of September, next.

Defences or set-offs, must be filed on or before Saturday, the 29th day of September, next.

Every plaint, defence, or set-off, must have the name, residence, and place of business of the plaintiff and defendant, or of the attorney of the plaintiff and defendant written thereon.

In defended cases, the defence or set-off, must be in accordance with the forms prescribed by the late rules of Court.

By order of the Commissioner,
J. S. GRIFFIN,
Registrar.

Melbourne, August 22nd, 1849.

Prin. Sup. of Convicts' Office,
Sydney, 28th May, 1849.

IT is hereby notified, that the following regulations will, from and after the 1st day of July next, be observed in reference to the mode of applying for Conditional Pardons

All applications for this indulgence must be made on printed forms, which can be obtained at the several Police Offices throughout the colony, and also at this office.

Every application will be filled up by the Clerk of the Bench of the district in which the applicant resides, and for the form so filled up a fee of 1s 6d must be paid.

When filled up and recommended the form is to be left with the Clerk of the Bench, who is required to forward the same to my office, with the report of the Police Magistrate or Bench of Magistrates thereon.

No application will be taken into consideration unless made on a printed form, and unless it is filled up as directed, and bears the recommendation of at least three respectable persons known to the Government.

J. McLEAN,
Principal Superintendent.

Police Office, Mount Macedon,
5th September, 1848.

TO CONSTABLES AND OTHERS.

WHEREAS a man named **WILLIAM HAWKINS** effected his escape on the morning of Sunday the second instant, from the custody of Constable Lees, at the Deep Creek, near Melbourne, whilst under escort to the Gaol at the latter place, to which he had been committed by the Mount Macedon Bench, to take his trial for forgery, this is to apprise all Constables and other persons of the escape of the said Hawkins, with a view to their using their best endeavours for his capture.

W. H. F. MITCHELL, J.P.

DESCRIPTION OF HAWKINS.

Age, about thirty years
Height, about 5 feet 5 inches, rather stooping
Complexion, rather swarthy
Hair, black; whiskers, shaved off
Nose, Roman
Eyes, dark

Had on a blue serge shirt, white mole skin trousers, cabbage-tree hat. Formerly in the service of Mr Stokes of the Bush Inn.

Superintendent's Office,
Melbourne, 26th September, 1849.

CROWN LANDS BROUGHT WITHIN THE SETTLED DISTRICTS.

(REQUIRING PAYMENT OF RENT FOR APPROVED SELECTIONS UNDER
PRE-EMPTION.)

His Excellency the Governor directs it to be notified, for the information of all persons concerned, that in pursuance of the 22nd clause of the Regulations of 29th March, 1848, his Excellency has been pleased to approve of the claims which have been made by the parties enumerated in the annexed list, to the pre-emptive right to leases of the several portions of land referred to.

2. It is necessary that the rent, viz., twenty shillings per section of 640 acres, for the present year, for the lands in question, be paid into the Sub-Treasury at Melbourne, within one month from the present date; in default of which, the leases of the lands will, in accordance with the 26th clause of the Regulations, be put up to sale by auction.

By his Excellency's Command,
C. J. LA TROBE.

COUNTY OF MORNINGTON.

APPLICANT.			LAND APPLIED FOR.			
Number.	NAME.	ADDRESS.	No. of Lot.	ACRES.	PARISH.	SITUATION.
43	Iass, Hugh	Melbourne	1	960	Unnamed	near Dandenong Creek
			2	640	do	
			3	640	do	
			4	640	do	
			5	640	do	
			6	640	do	
			7	640	do	
			8	640	do	
44	Stewart, Joseph	Melbourne	1	640	Unnamed	Port Phillip Bay
			2	640	do	
			3	640	do	
			4	640	do	
			5	640	do	
			6	640	do	
			7	640	do	
			8	640	do	
45	Warrall, Robert (transferred on the 18th August to W. L. Quinan)	Melbourne	1	640	Unnamed	Port Phillip Bay
			2	640	do	
			3	640	do	
			4	640	do	
			5	640	do	
			6	640	do	
			7	640	do	
			8	640	do	

COUNTY OF FOLLET.

1	Black, Neil and Co.	River Hopkins	1	640	Unnamed	Glenelg Rivér
			2	640	do	
			3	640	do	

COUNTY OF VILLIERS.

7	Manning, F. & J.	Warrnambool	1	640	Unnamed	Merri River
			2	640	do	
			3	640	do	
			4	640	do	
8	Chamberlain, R. D.	Belfast	1	640	Unnamed	near Belfast
			2	640	do	
			3	640	do	
			4	640	do	
			5	640	do	
			6	640	do	
			7	640	do	
			8	640	do	
			9	640	do	
			10	640	do	
			11	640	do	
			12	640	do	
			13	640	do	
			14	640	do	

TIMBER BRIDGE OVER WOODY YALOAK RIVER.

TENDERS will be received until noon of Saturday, the 29th September next, from parties willing to contract for the erection of a Timber Bridge over the "Woody Yaloak" River, near Frenchman's Inn, on the road from Geelong to Port Fairy.

Tenders to be endorsed "Tender for Bridge over Woody Yaloak," and deposited in the box marked "Tenders for Works and Stores," at the western entrance of the Government Offices, or forwarded by post to his Honor the Superintendent, Melbourne.

Plan and specification can be seen at the office of Mr. Akehurst, Overseer, Works, Geelong, or at the undermentioned office.

The Government will not necessarily accept the lowest tender.

By order of

His Honor the Superintendent,
DAVID LENNOX,
Superintendent of Bridges.

Bridge Office,
Melbourne 28th August, 1849.

APPROACHES TO CORIO BAY JETTY.

TENDERS will be received until noon of Saturday, the 6th October next, from parties willing to contract for the repair of an additional portion of the approaches to the Corio Bay Jetty.

Tenders to be endorsed "Tender for repairing approaches to Corio Jetty," and forwarded by post, directed to "His Honor the Superintendent, Melbourne," or deposited in the box marked "Tenders for Works and Stores," at the western entrance of the Government offices, Melbourne.

Plan and specification can be seen at the office of Mr. Akehurst, overseer of Works, Geelong, and at the undermentioned office.

The Government will not necessarily accept the lowest tender.

By order of

His Honor the Superintendent,
DAVID LENNOX,
Superintendent of Bridges.

Bridge Office,
Melbourne,
24th September, 1849.

COURT OF REQUESTS.—CHEPSTOWE.

NOTICE is hereby given that a Court of Requests, for the recovery of small Debts, under the provisions of the Act of the Governor and Council, 10th Vic., No. 10, will be held at the Court House, Chepstowe, upon the 1st day of October next.

All plaints must be filed with the Registrar ten clear days before the sitting of the Court.

Defences or set-offs must be filed two clear days before the Court day.

By order of the Justices,
EDWARD C. DUNN,
Registrar.

Police Office,
Chepstowe,
July 20th, 1849.

IMPOUNDED, at Sugar Loaf Creek,
20th Sept., 1849:

One grey mare, D near shoulder, C or G under saddle, long switch tail
One bay mare, star on forehead, long tail D near shoulder, supposed A near ribs
One brown bullock, TC near horn, bible off ribs

Also on 22nd Sept.

One black bullock, little white on back and rump, down horns, speckled face, BB near horn, like circle with blotch off shoulder, near ear marked
One brindle and white snail horned bullock, B off ribs, -K near ribs, supposed R or B off hip
One red bullock, one horn down, HK conjoined near rump, broken hobble chain on near fore leg, S and like TH conjoined off rump.
One red bullock, little white on flanks and rump, off ear marked, CR off ribs, blotch under
One red bullock, little white on back rump and tail, WR and diamond off rump, JR conjoined near rump, supposed A off ribs
One magpie bullock, off ear marked, like n off rump
One black bullock K near ribs, blotch off ribs
One white steer, red ears, off ear marked, IOU off rump
One red and white bull, M near rump
One red yearling bull, no visible brand
One strawberry yearling steer, no visible brand, white back
One white bull, red ears, no visible brand
One red and white yearling steer, no visible brand
One yellow cow, male calf at her side, no visible brand
One white yearling heifer, red ears, blotch off ribs
One white cow, yellow spots, indescribable brand near ribs
One red heifer, white face, no brand
One black bullock, near ear marked 1 near ribs, like spyglass off rump
One brown bullock, little white on flank, near ear marked, blotch near rump, T within circle off rump, blotch near neck

One yellow bullock, little white on rump, BQ off ribs
 One strawberry sided bullock, white back, 8RK near ribs
 One yellow bullock, white spots, like R off rump, white on back
 One yellow steer, little white on rump and back, no visible brand
 One yellow and white yearling bull, no visible brand
 One yellow and white yearling bull, no brand
 One white steer, little red on ears, JF conjoined P near rump
 One brindled snail horned heifer, KL off rump
 One yellow and white spotted cow, short tail, like diamond with blotch in the centre off hip, C off ribs
 One black cow, little white on rump and shoulder, D with blotch off rump
 One black and white heifer, her progeny, no brand
 One red yearling heifer, little white on shoulder, white spot on flank, no visible brand
 One brindled cow, little white on rump and shoulder, near ear marked, TH near rump, man's head off ribs
 One brown sided cow, white back PK near rump, BF off rump, female calf at side
 One white cow, brown ears, a few black spots on neck, UT off rump
 One red heifer, little white on flanks and rump, H near rump, about six months old
 If not claimed and released, on or before the 15th day of October, they will be sold at the pound yards, according to Act of Council.

C. COFFEY,
 Poundkeeper.

26s

I MPOUNDED at Bacchus Marsh, 17th September 1849—

Trespass, 4d per head.

One bay horse, aged, white star in forehead, hind feet white, saddle and collar marked, lame near foot, short switch tail, no visible brand
 One red poley bullock A off ribs
 One brindled bullock, white on top of rump A off ribs, like 4 near ribs
 One red bullock, S off hip
 One red and white cow, S off hip, a calf by her side
 One red and white bullock, woolpack brand near shoulder, A near rump
 One black yearling bull, no brand
 One red cow, KC off rump, JOM off ribs, illegible brand near ribs
 One yellow heifer, white face, C or G near shoulder
 One red cow, white back and belly,

snail horns, E and illegible letter near rump
 One red bullock, white back and belly, S 2 off ribs 55 off rump
 One brindled bullock, white back and belly, like A off ribs, JW or IW near ribs, illegible brand near rump
 One brindle and white bull-stag like BB off ribs, TC near rump
 22

If not claimed and expenses, paid on or before the 11th day of October next, they will be sold at the pound yard, according to Act of Council.

W. CROOK,

Poundkeeper.

10s 9d

I MPOUNDED at Sugar Loaf Creek, 17th September, 1849.

1 red bullock, like MAN near ribs
 1 brown bullock, ST near ribs, S off ribs, RJ rump
 1 black bullock, W with blotch near ribs
 1 black bullock, 2 near shoulder, like IW rump, supposed W off ribs
 1 dark brown bullock, off ear marked, 5 H
 off shoulder
 1 brindle bullock, blotch on the back, off side
 1 red sided bullock, off ear marked, like WH conjoined off ribs
 1 white bullock, like SS off ribs, supposed JHM near rump, the JH conjoined
 1 red bullock, like NE off thigh, near ear marked
 1 yellow steer, supposed HM off ribs
 1 white cow, red ears, near ear marked, RL near thigh, supposed G ribs
 C
 1 black heifer, little white on flanks, white spot on back, G near ribs
 1 strawberry cow, red ears, like IH off rump
 1 strawberry steer, HB near ribs
 1 brindle cow, little white on back and rump, supposed JL off rump
 1 strawberry cow, red ears, W off rump
 1 red cow, little white on forehead, WK off rump
 1 red poley snail horned bullock, like SS near ribs
 1 red cow, star in forehead L5T off rump
 1 black steer blotch off ribs
 If not claimed and released on or before the 11th of October next, will be sold at the Pound Yard according to Act of Council.

C. COFFEY.

Poundkeeper.

13s 6d

FOUND at Kalkallo, 18th September, 1849.

1 small bay mare, well bred, small star on forehead, hind feet white, bang tail, supposed F or E on near shoulder, a small brand like M on off shoulder

If not released on or before the 12th day of October, will be sold at the Pound Yard according to Act of Council.

4s 9d

W. THANE,
Poundkeeper.

FOUND at Benalla, Broken River, 16th Sept., 1849—

1 black filly, long tail, T near shoulder, B off shoulder

1 bay filly, a small white spot on forehead, near hind foot and coronet white, switch tail, IW off shoulder, T near shoulder

1 brown mare, white streak down forehead, long tail, off hind fetlock white, little white on coronet on near hind leg, GW near shoulder, 3 underneath

G off shoulder
T

1 brown yearling filly, progeny of above mare, no visible brand

1 bay colt, both hind and near fore fetlocks white, long tail, white spots on forehead, 2 conjoined off ribs

1 bay filly, no perceptible brand.

If not claimed, and expenses paid, they will be sold 15th day of October, at the Pound Yard, in accordance with Act of Council.

8s 9d

W. C. BOND,
Poundkeeper.

FOUND, at South Geelong, on 21st September, 1849, and if not claimed, on or before the 14th October, next will be sold.

1 One red cow, cock horns, CLB with apparently a heart brand under the WE off ribs, has a small red and white calf, rope round the neck

1 One red bullock, white back and belly, hoop horns, CLB near ribs

4s 9d

R. GRAHAM,
Poundkeeper.

FOUND at Melbourne, on 19th September, 1849—

1 One red yearling bull, off and near rump PG or PC

Impounded on 21st Sept.,
1 One yellow cow, white belly and flanks, off ribs H·C

If not claimed, and expenses paid, on or before Monday, the 15th day of Oct., they will be sold at the pound, according to Act of Council.

4s 9d

G. SCARBOROUGH,
Poundkeeper.

Superintendent's Office,
Melbourne, 15th September, 1849.

ELLEN M'CANN.

INFORMATION is requested at the Superintendent's Office, Melbourne, respecting the position and present abode of *Ellen M'Cann*, a Native of the County of Sligo, who emigrated in the ship, "GILMORE," which sailed from Plymouth on the 16th August, 1841, and arrived at Port Phillip on the 25th December, 1841.

C. J. LA TROBE.

NOTICE.

Superintendent's Office,
Melbourne, 26 June, 1849.

INFORMATION is requested at this Office respecting the present place of residence of a person named

WILLIAM HARRIS,

who arrived in Port Phillip as an exile, per ship "Sir George Seymour," in March, 1845.

C. J. LA TROBE.

Colonial Secretary's Office,
Sydney, 9th January, 1849.

ROBERT GENERY.

INQUIRY having been made from England, respecting a person named Robert Genery, who left Halesworth, Suffolk, some few years since, to reside in Australia, any person who can give information respecting him is requested to have the goodness to communicate the same to this office.

By His Excellency's Command,
E. DEAS THOMSON

Colonial Secretary's Office,
Sydney, 12th Dec., 1848.

FRANCIS MORRISH.

INQUIRY having been made from England respecting Francis Morrish, who emigrated to New South Wales in the year 1839, any person who can give information respecting him is requested to communicate the same to this Office.

By his Excellency's command,
E. DEAS THOMSON,

MOUNT MACEDON POUND.

HEREBY give Notice, that I, Thos. Seale, having resigned my situation as Poundkeeper at the above pound, now hold the books and accounts for the same, from 14th February, 1848, to 21st July, 1849; and that inquiries as to the same, during that period, may be made to me, at the Royal Oak Hotel, Kilmore.—
Dated this 26th day of September, 1849.

THOMAS SEALE.

N.B.—All communications by letter to be post-paid.

MELBOURNE: Printed at the Argus Office, Collins Street, by EDWARD WILSON, Government Printer



PORT PHILLIP GOVERNMENT GAZETTE

Published by Authority.

WEDNESDAY, OCTOBER 3, 1849.

PORT PHILLIP. CONTRACTS FOR THE COLONIAL SERVICE FOR 1850.

NOTICE is hereby given, that Tenders will be received at this office until Saturday, 20th October next, for furnishing the undermentioned supplies for twelve calendar months, commencing 1st January, 1850, upon the conditions hereafter specified

DAILY RATIONS OF PROVISIONS.

No. 1. Emigrants—For men, 24 oz wheaten bread, 16 oz fresh meat, 8 oz vegetables, half oz salt, quarter oz tea, one and a half oz sugar, quarter oz soap. For women—16 oz wheaten bread, 12 oz fresh meat, 6 oz vegetables, half oz salt, quarter oz tea, one and a half oz sugar, half oz soap. Children under ten years to be allowed two-thirds the rations of female adults; above that age and under fifteen the same as adults.

No. 2. To prisoners of the crown and others in the employment of the colonial departments—20 oz wheaten bread, 8 oz maize meal, 16 oz fresh beef, quarter oz salt, one oz sugar, quarter oz soap.

No. 3. To officers in charge of surveying parties when in the field, and men composing such parties—24 oz flour, 16 oz fresh or salt beef, half oz salt, half oz tea, two and a half oz sugar, half oz tobacco, quarter oz soap; or, in lieu thereof, if preferred, 24 oz flour, 24 oz fresh or salt beef, one oz salt, half oz tea, 4 oz sugar.

No. 4. The rations for wives of sol-

diers of the Mounted Police—8 oz bread, 8 oz meat.

No. 5. The ration for children of soldiers of the Mounted Police above seven years—five and one-third oz bread, five and one-third oz meat, under seven years—4 oz bread, 4 oz meat.

No. 6. Prisoners confined in gaol—12 oz wheaten bread, 12 oz maize meal, 4 oz fresh beef, 8 oz vegetables, half oz salt, quarter oz soap. (Ration No. 2 is issued to gaol attendants, and to witnesses, and others waiting bail; and if confined in solitary cells, ration No. 8.)

No. 7. Children of female prisoners confined in gaol—8 oz wheaten bread, 4 oz fresh beef, 1 pint milk, quarter oz yellow soap.

No. 8. Prisoners confined in lock-up or watch-houses—24 oz wheaten bread.

No. 9. Forage for horses and oxen, for all colonial service—8 lbs maize or barley, or 10 lbs oats as demanded, 4 lbs bran, 12 lbs oaten or cultivated grass hay, and 4 lbs wheat straw for each horse per day, and half the quantity for each bullock.

No. 10. For the Lighthouses—best clarified sperm oil, per imperial gallon; patent wicks each.

No. 11. For men attached to Lighthouses, Telegraphs, Water Police, and Harbour Master's boat's crews—24 oz wheat bread, 16 oz fresh beef, a quarter oz salt, one quarter oz soap.

No. 12. Fuel and light—sperm and common oil per gallon, mould and dip candles per lb, cotton wick ditto.

No. 13. For the Lunatic Asylum,

Yarra—Fresh beef, fresh mutton, suet, wheaten bread, bread of the 1st quality, flour 1st quality, raisins, rice, tea, sugar, salt, pepper, milk, tobacco, soap, vegetables, port wine, vinegar, sago, oatmeal, arrowroot, treacle, dipt candles, common oil, cotton wick, forage, per ration, roach lime, straw, in such quantities as may be required.

Military rations of provisions for mounted police or other mounted force, and native police, if required, 24 oz flour, 16 oz fresh or salt beef, half oz salt, half oz tea, two and a half oz sugar half oz tobacco, quarter oz soap.

For Hospitals Chief Protector's department, Native Police, and all other services when ordered—20 per cent. flour, fresh beef and mutton, wheaten bread, (first, second, and third quality), maize meal, bottled port wine, arrowroot, rice, sago, pearl barley, tea, sugar, salt, oatmeal, yellow soap, colonial tobacco, vegetables, milk, vinegar, straw, common oil, dip and mould candles, rum, brandy, porter, cotton wick, salt beef, and salt pork.

CONDITIONS.

1. All the articles required by this notice are to be of the best quality of their several kinds.
2. The flour and bread must be the produce of clean sound colonial wheat, from which on the ration of emigrants, surveying parties, border police 20 per cent, and on the ration to prisoners of the crown 10 per cent; has been extracted in bran and waste.
3. Beef and mutton to be issued in such proportions as may be required, and when the quantity admits of it, to be delivered in fore and hind quarters alternately.
4. The maize meal to be similar in quality to the wheat meal, and to be twice ground.
5. When it may be necessary to substitute one article for another, the following proportions are to be observed, viz., 1 lb wheat flour or 1 lb biscuit equal to 1½ lb bread; 1 lb salt beef or 1 lb of mutton, or 10 oz salt pork, equal to 1 lb of fresh beef.
6. The tobacco to be the best colonial.
7. The above substitutions are not to be made except on the requisition of the officer authorised to draw the several rations.
8. Vegetables to be supplied in reasonable proportions of potatoes, greens, pumpkins, onions, &c., &c.
9. The supplies for road parties and surveying parties are to be delivered at the nearest fixed stations to the places where the party may be employed, on the requisition of the officer in charge;

and in case the whole ration of forage be not required or delivered, each of the species to be reckoned as the portion of the ration undermentioned:—The maize or barley 4-12—the hay 5-12—the bran 2-12—the straw 1-12.

10. The supplies (not specified in the preceding paragraph) are to be delivered direct to the parties or establishments entitled thereto, on the written order of the person duly authorised for the purpose.

11. Provisions and forage, when required, by rations, according to the scales under their respective heads, the tenders are to express the price per ration only.

The tenders for forage are not required to state the price of the ration for oxen, as when the latter is required one half of the allowance fixed for horses will be drawn, and one half the price allowed to the contractor, whose engagement is to provide for both horses and oxen.

13. In the event of a difference of opinion between the contractor and the party receiving the supplies, as to the quality, the same is to be decided, in cases where the article is not of a perishable nature, by a Board of Survey according to the practise of the service. But in country districts, where a Board of Survey cannot be conveniently assembled, the party objecting will name one person as arbitrator, the contractor or his agent another, and these two will (previously to any other proceeding on their part) concur in naming a third, as umpire, who, in the event of the arbitrators not agreeing in opinion, will be called upon for his decision, which shall be final.

14. If the board, arbitrators, or umpire shall decide that the article is not of proper quality, it must be immediately replaced by the contractor, failing of which it will be procured by the department requiring it, and the expense charged to the contractor.

15. In the event of any unnecessary delay or failure of the contractor to supply the articles when required, they will be otherwise procured and charged in like manner.

16. In cases where the article is of a perishable nature, or from some other cause, injury would be sustained either by the parties to whom the rations are due or the contractor, by waiting for a Board of Survey, the head of the department or officer in charge of the party or parties for whom the rations are to be received, shall have the power to reject such article or articles as are obviously of inferior quality; it being distinctly understood that he will be

responsible to the government for so doing; and that the contractor will have a right of appeal to the Governor, although in the meantime he must take back the rejected article and supply good in its stead, failing of which it will be obtained by the officer or party requiring it, and the expense charged to the contractor.

17. A repetition of irregularity in the quantity or quality of the supplies, or of any delay in delivering or replacing them when required, will subject the contractor, upon the report of the officer in charge of the parties or establishment, to such mulct, not exceeding one-fourth the amount of his monthly account, as the Governor may direct. It will also be in the power of the Governor, upon such repetition, to terminate the contract forthwith.

18. It will be in the power of either party to limit the duration of the contract, by giving in writing a notice of three full calendar months to the opposite party, and to end the contract at the expiration of that period, it being understood that such notice can be given only from the first day of a month, and within the period for which the contract is made or agreed to be made.

19. The contractor will be required to prepare his own account, monthly or quarterly, in the prescribed form; and on the production thereof, with the requisite vouchers in a complete state, to the Sub-Treasurer for examination, and upon their approval, payment will be made by him at Melbourne.

20. The value of all packages to be included in the prices demanded.

21. Printed forms of tender may be obtained from the Sub-Treasurer; and a security of £2000 will be required for the due fulfilment of the contract. No tender can be attended to unless accompanied by a certificate from two responsible parties proposed as security, stating they are willing to become bound as securities for the contractor accordingly, and the bonds must be executed within twenty days from the day of acceptance of the tender being notified, failing of which the contracts will be again advertised or another tender accepted.

22. The tenders to contain the names of the tenderers and their sureties, and places of residence at length.

23. All tenders to be enclosed in a separate envelope, and marked "Tender for Provisions, &c.," and to be deposited in a box marked "Tenders" at the western entrance of the Government Offices.

24. The tenders must include the whole of the rations and separate articles above mentioned.

25. The tenders are to be given in for the undermentioned districts, which may be tendered for separately or collectively. When the latter is the case each locality, as given below, must be stated in the Tender.

1. Melbourne, including the county of Bourke, the Mounted and Police Stations on the Goulburn and Broken Rivers, and any other Stations on or near the Sydney Road within the Port Phillip boundary, also all the Aboriginal Stations, excepting that at Mount Rouse.

2. Geelong, including the County of Grant.

3. The county of Normanby, including the towns of Portland, and Port Fairy.

4. The Aboriginal Station at Mount Rouse.

5. Gipps Land, including Alberton.

6. The Police at the Grange.

7. The Police at the Pyrenees.

8. The Police in the Wimmera District.

9. The Police at the Glenelg.

C. J. LA TROBE.

Superintendent's Office,

7th September, 1849

CONVEYANCE OF MAILS IN 1850.

CONVEYANCE being required for the Post Office Mails from, and to the undermentioned places for one year, from the 1st January, 1850. Persons disposed to contract for providing the same, are invited to transmit their offers in writing, to this office, by, or before twelve o'clock, on Monday, the 22nd day of October next, endorsed, "Tender for Conveyance of Mails," viz.:

From and to Melbourne and Portland, by way of Ballan, Bunnenyong, Chepstowe, Fiery Creek, and the Grange, twice a-week.

From and to the Grange and Mount Gambier, by way of the Glenelg Post Office, once or twice a-week.

From and to the Grange and Lake Wallace, by way of the Upper Glenelg Post Office, once a-week.

From and to Port Fairy and Fiery Creek, by way of Muston's Creek, twice a-week.

From and to Warrnambool and Port Fairy, by way of Woodford, once or twice a-week.

From and to Geelong and Warrnambool, by way of the Barwon, Lake Colac and Lake Limboon, once or twice a-week.

From and to Geelong and Bunnenyong, by way of the Leigh Post Office, once or twice a-week.

From and to the Leigh and Elephant Bridge, once a-week.

From and to Bunnelyong and Burn Bank, twice a-week.

From and to Burn Bank and Horsham, by way of the Four Posts Inn, on the Wimmera, once a-week.

From and to the Four Posts Inn, and Lake Banyong, near Mount Jeffcott, once a-week.

From and to Melbourne and Mount Macedon, by way of the Bush Inn, twice a-week.

From and to Mount Macedon and Swan Hill, by way of Mount Alexander and the Serpentine Creek, once a week.

From and to Kilmore and Maiden's Punt by way of Bertram's Inn, on the Campaspie, once or twice a-week.

From and to Melbourne and Dandenong, by way of Brighton, twice a-week.

From and to Dandenong and the Moia River, once a-week; and

From and to the Moia River and Alberton, once a-week; or

From and to Dandenong and Alberton, by way of Mount Arrarat, Tyer's Cut, and the Flooding Creek in Gipps Land, for the whole distance, once a week.

From the Post Office, in Melbourne, to vessels in Hobson's Bay, once or twice a day, as may be required, and from vessels in Hobson's Bay to the Post Office, in Melbourne, as often as mails may arrive, always by the eastern beach; and from and to the Post Office, in Melbourne, and the Geelong steamers at the Wharf, as the Chief Postmaster shall require.

It is to be understood that the mails are to be despatched on the days and hours to be fixed by the Chief Postmaster, either according to the present arrangement, or as he may afterwards determine, for the public convenience.

It will be optional with parties to offer for one or more of the above lines of stages, and to propose the mode of conveyance; but on all roads where wheel vehicles can travel, a preference will be given to carriage conveyance, and the contractors will be held strictly bound to use the conveyance they propose, and to travel at the rate agreed upon. The rate of travelling is not to be less than six miles per hour, including all stoppages. The Contractors are to carry all bags and letters, which may be delivered to them, under authority of the Chief Postmaster, or any of the Postmasters, and to provide secure lockers for the mails in carriages, and dry coverings for the bags on horseback.

Contractors will be bound to prevent

the conveyance of any letter or packet, by any of their servants or passengers, or otherwise, to the prejudice of the Post Office revenue, but all loose letters collected on the road are to be delivered up to the Postmaster, at first Post Office arrived at, under penalty of £5 for each and every offence.

Contractors will be liable to a fine of five shillings for every five minutes delay after specified time of starting; and to a like penalty for every ten minutes delay after the specified time of arrival, except for the first five or ten minutes respectively.

Contractors will be strictly bound not to assign any portion of their contract, without consent of the Chief Postmaster.

A mail-cart or carriage, drawn only by one horse, must not carry more than one passenger; by two horses not more than three passengers; and by three or more horses, not more than six passengers, exclusive of the driver, under the penalty of three pounds for each offence.

All vehicles and horses employed in the conveyance of mails, are to be at all times subject to the inspection and approval, or rejection of the Chief Postmaster, or person appointed by him for that purpose.

The drivers and postmen are to be free men, and of certified good character.

All fines and penalties incurred under the agreement, are to be deducted by the Chief Postmaster from the next quarterly instalment falling due to the Contractor, and are to be considered as over and above any penalties established by any Act of Council.

Each party tendering, or an agent for him, must attend at this office, on the day appointed for opening the Tenders, and each Tender must bear the signature of two respectable and solvent persons; engaging to enter into a bond with the contractor, for the safety of the mails, and the due performance of the contract, and every stipulation therein.

The hours of starting from each Post Office, or stage, and all other particulars may be ascertained at the Post Office, Melbourne, where parties proposing to tender are invited to seek information.

Printed forms of tender may be had on application at the Melbourne Post Office, or at any other Post Office throughout the colony.

C. J. LA TROBE,
Superintendent's Office,
Melbourne, 13th Sept., 1849.

Colonial Secretary's Office,
Sydney, 11th Sept., 1849.
ROADS.

HIS Excellency the Governor directs it to be notified, with reference to the advertisement in the *Gazette* of date the 13th April, 1848, respecting the intention of the Government to open certain parish roads, in the district of Port Phillip, under the Act of Council 4 William IV, No. 11, that with the advice of the Executive Council, it has been deemed expedient to make some deviation in the line of road described in the notice in question as No. 1, namely:—The new line of road from North Melbourne to the village of Bulla, known as the Mount Macedon Road; and that in conformity with the provisions of the Act of Council in question surveys and tracings, showing the proposed alterations, are now deposited in the Office of the Surveyor General, in Sydney, and that of the Surveyor in charge, at Melbourne. All persons interested therein, are requested to transmit, in writing, addressed to the Clerk of the Executive Council, within one month from this date, any well grounded objection which may appear, to the alterations in question.

By His Excellency's Command,
E. DEAS THOMSON.

Colonial Secretary's Office,
Sydney, 11th September, 1849,
ROADS.

WITH reference to the Government Notice, of date 13th April, 1848, relating to opening of certain Parish Roads in the District of Port Phillip, and to that described as No. 2 therein, namely:—*The proposed Keila or Port-lout Road, from the Mount Macedon Road to Keila Bridge*: notice is hereby given, that as all the objections which were made to the line in question have been waived, His Excellency the Governor, with the advice of the Executive Council, has been pleased to confirm the said Road as already notified, in conformity with the Act of Council, 4 William IV., No. 11, intituled, "*An Act for making, altering, and improving the Roads throughout the Colony of New South Wales, and for opening and improving the Streets in the town thereof*," and it is therefore hereby declared expedient to open and make the said Road, according to the Map or Plan to be seen at the Office of the Surveyor General in Sydney, and that of the Surveyor in charge at Melbourne; and all persons intending to claim compensation in respect of the said line, are hereby reminded, that notice must be served upon the Colonial Secretary within forty days

from the date hereof, in such manner and form, as are provided by the 6th and 32nd sections of the Act above referred to, or they will be for ever foreclosed from such claim.

By His Excellency's Command,
E. DEAS THOMSON.

Colonial Secretary's Office,
Sydney, 11th September, 1849.
ROADS.

WITH reference to the Government notice of date 13th April, 1848, relative to opening of certain Parish Roads in the District of Port Phillip, and to that described as No. 3 therein, namely:—*The Old Sydney or Pascoe-ville Road leading from Mount Macedon Road to the New Sydney Road*: notice is hereby given, in conformity with the Act of Council 4 William IV., No. 11, intituled, "*An Act for making, altering, and improving the Roads throughout the Colony of New South Wales, and for opening and improving the Streets in the Towns thereof*," that after due consideration of all objections to the proposed line of Road which have been transmitted in pursuance of the said notice, and in conformity with the said Act, His Excellency the Governor, with the advice of the Executive Council, has been pleased to confirm the same, and it is therefore hereby declared expedient to open and make the said Road, according to the Map or Plan to be seen at the Office of the Surveyor General in Sydney, and that of the Surveyor in charge at Melbourne; and all persons intending to claim compensation in respect of the said line, are hereby reminded, that notice must be served upon the Colonial Secretary within forty days from the date hereof, in such manner and form as are provided by the 6th and 32nd sections of the Act above referred to, or they will be for ever foreclosed from such claim.

By His Excellency's Command,
E. DEAS THOMSON.

Superintendent's Office,
Melbourne, September 25, 1849.
ADMISSION OF INSANE PERSONS
INTO LUNATIC ASYLUM.

THE Superintendent of Port Phillip in accordance with the powers delegated to him by the Act of Council, 13 Victoria, No. 3, directs it to be notified for the information of parties desirous of procuring the admission into the Lunatic Asylum, Merri Creek, of persons who are insane, that under the 11th Section of the Act of Council 7th Victoria No. 14, all applications of the above description must be accompanied by the following documents, viz.:—

(1.) A certificate in the form hereto annexed (A) signed by two legally qualified Medical Practitioners, stating that they have examined the person and found him or her to be of unsound mind, and that they consider, that such person will be benefitted by treatment in the Lunatic Asylum.

(2.) An application from one or more of the relatives or guardians of the insane person, in the form annexed (B) which must be sanctioned by the Resident Judge of the Supreme Court. For this purpose, the application must be taken to the Deputy Registrar of the said Court.

2nd. In all applications of this nature the relationship in which the applicants stand to the insane person must be distinctly stated; but in cases where the insane person has no relatives or guardians, the application may proceed from a Justice of the Peace, or from the Directors or Principal Officers of any public Charity.

3rd. The applications when sanctioned by the Resident Judge are to be forwarded to the Superintendent's Office.

4th. The charge for the maintenance in the Lunatic Asylum, of an insane person, male or female, is one shilling and fourpence per diem; and unless in the case of a pauper, the person seeking the admission of the insane person, will be required to furnish to the Visiting Justice of the Lunatic Asylum, an engagement from two responsible persons for the regular payment of this sum.

5th. If the application be for the admission of the insane person as a pauper, a certificate will be required from some respectable person, known to the Government, to the effect, not only that such insane person is without funds for his or her maintenance, but that he or she is also without friends who can reasonably be expected to maintain him or her.

C. J. LA TROBE.

[A.]

(FORM OF MEDICAL CERTIFICATE.)

We the undersigned, being legally qualified Medical Practitioners, do hereby certify, that we have examined (A.B.) of (state residence, trade or calling, &c.), and that we find (him, or her as the case may be) to be of unsound mind, and a fit and proper object for reception into the Lunatic Asylum; and we further certify, that in our opinion the said (A.B.) would be benefitted by treatment in such Asylum.

(Signed) C. D. #
E. F.

[B.]

FORM OF APPLICATION TO THE SUPERINTENDENT OF PORT PHILLIP.

The Petition of (G.H.) of (state residence and trade or calling) (husband, wife, father, &c., as the case may be) of (A.B.) who is of unsound mind,

Respectfully sheweth, that the said (A.B.) has been examined and found to be of unsound mind, as will appear by the annexed Certificate; and that your Petitioner is desirous of procuring (his or her) admission into the Lunatic Asylum, in order that (he or she) may there have such Medical care and attendance as may be most likely to ensure (his or her) eventual recovery.

(Add any circumstance requiring explanation, and whether the insane person is proposed to be maintained by the Petitioner or by the public.)

Your Petitioner therefore prays that your Honor will be pleased to direct that the said (A.B.) may be received into the said Lunatic Asylum.

And your Petitioner, &c., &c.

NOTE.—If the insane person is sought to be admitted at the public cost, the following certificate should be added.

I (G.H.) of (state residence, &c.) do hereby certify, that to the best of my knowledge and belief (A.B.) who is described in the foregoing petition, has not the means of paying for (his or her) maintenance in the Lunatic Asylum, and that (he or she) has not any relatives or friends who can be reasonably expected to maintain (him or her)

(Signed) (G.H.)

Sydney, 5th September, 1849.

Colonial Secretary's Office,

CROWN LANDS WITHIN THE SETTLED DISTRICTS.

(RENEWAL OF LEASES.)

WITH reference to the notice of the 26th. July last, respecting applications for the renewal of Leases under the Regulations of 29th March, 1848, His Excellency the Governor directs it to be pointed out, for the information of parties interested, that instead of making previous applications in such cases it will be only necessary for them to pay or cause to be paid, into the hands of the Colonial Treasurer in Sydney, or Sub-Treasurer at Melbourne, during the month of September in each year, the amount of rents payable for the Lands for which they require renewals, when if no objection should exist, the Lease, will be at once granted.

By His Excellency's Command,

E. DEAS THOMSON.

Colonial Secretary's Office,
Sydney, September 25, 1849.
FORFEITED RUN.
(PORT PHILLIP.)

IT is hereby notified, that application having been made for the purchase of the Lease of the Run of Crown Lands, hereunder described, which, after having been occupied, has become vacant by forfeiture, Tenders in the prescribed printed form will be received at the Office of His Honor the Superintendent, Port Phillip, until noon of Monday, the 3rd day of December next, from the applicant, and from any other persons desirous to enter into competition with him for the purchase of the Lease of the said Run.

2. Every such Tender must state the term of years (not exceeding fourteen,) for which it is proposed to take the Run, and whether, in addition to the minimum rent required by Her Majesty's Order in Council, it is intended to offer any, and if any, what amount of yearly premium per thousand sheep, or equivalent number of cattle, for the Lease.

3. As the grazing capabilities of the Run have not yet been determined, it will be necessary that each Tender contain an estimate of the number of sheep or cattle that the Run will carry.

4. Until the Run has been regularly surveyed, and its grazing capabilities determined, the future Lessee will be required to pay rent according to his own estimate, as given in his Tender; and in the event of the rent so paid proving to have been less than that determined by valuation, he will be required to make up the difference, previously to the execution of the Lease.

5. It is also to be distinctly understood, that the Government reserves to itself the right of excluding from the Lease of the Run any land which it may be deemed proper to reserve for any of the purposes referred to in the 9th section of chapter 2, of Her Majesty's Order in Council, dated 9th of March, 1847.

6. Forms of Tender can be obtained from the Office of His Honor the Superintendent of Port Phillip, and also from the Crown Commissioner of the District.
By His Excellency's Command,
E. DEAS THOMSON.

GIPPS LAND DISTRICT.

A block of land known as "Warrigal Creek," estimated to contain about 7680 acres; bounded on the north-east by the Salt Water Creek; on the south-east by a line about six miles in length, parallel to the sea coast, and three miles distant from it; on the north-west by U. Hodinot's boundary, being a line parallel to the sea coast, and about five miles distant from it; on the south-west by Warrigal Creek.

Colonial Secretary's Office,
Sydney, 28th August, 1849.
CROWN LANDS, PORT PHILLIP.
VACATED RUN.

IT is hereby notified, that application having been made for the purchase of the Lease of the Run of Crown Lands hereunder described, which after having been occupied has become vacant, Tenders in the prescribed printed form will be received at the office of His Honor the Superintendent, Port Phillip, until noon of Monday, the 5th day of November next, from the applicant, and from any other persons desirous of entering into competition with him for the purchase of the lease of the said run.

2. Every such tender must state the term of years (not exceeding fourteen) for which it is proposed to take the run, and whether in addition to the minimum rent required by her Majesty's Order in Council, it is intended to offer any, and if any, what amount of yearly premium per thousand sheep, or equivalent number of cattle for the lease.

3. As the grazing capabilities of the run have not yet been determined, it will be necessary that each tender contain an estimate of the number of sheep or cattle that the run will carry.

4. Until the run has been regularly surveyed, and its grazing capabilities determined, the future lessee will be required to pay rent according to his own estimate, as given in his tender; and in the event of the rent so paid proving to have been less than that determined by valuation, he will be required to make up the difference previously to the execution of the lease.

5. It is also to be distinctly understood, that the Government reserves to itself the right of excluding from the lease of the run any land which it may be deemed proper to reserve for any of the purposes referred to in the 9th section of chapter 2, of her Majesty's Order in Council, dated 9th of March, 1847.

6. Forms of tender can be obtained from the office of his Honor the Superintendent, Port Phillip, and also from the Crown Commissioner of the District.

MURRAY DISTRICT.

A block of land known as "Mulgang," situated on the Little River, and estimated to contain about 4,180 acres; bounded on the north by Barber's Run; on the south by P. Reynolds's Run; on the east, by high mountains; and on the west by Roberts's run.

By his Excellency's Command,
E. DEAS THOMSON.

Colonial Secretary's Office,
Sydney, 25th August, 1849.

**TITLE DEED.—PORT PHILLIP
LAND.**

THE undermentioned Deed has been transmitted from this office to the Surveyor General, to be afterwards despatched to the Deputy Registrar, Melbourne, for enrolment in the Supreme Court, Port Phillip, under the provisions of the Act of the Governor and Council, 5th Victoria, No. 21, when it will be forwarded to the Sub-Treasurer, for delivery to the Grantees, on payment of the established fees thereon, viz. —

Deed dated 1st August, 1849.
Godfrey Alexander, Benjamin Goldsmid, Levién and Emanuel Ackman, 1 rood, near Geelong, in trust as a Burial Ground, for the members of the Jewish Church.

By his Excellency's Command,
E. DEAS THOMSON.

Colonial Secretary's Office,
Sydney, September 22, 1849.

**TITLE DEED.—PORT PHILLIP
LAND.**

THE undermentioned Deed has been transmitted from this Office to the Surveyor General, to be afterwards despatched to the Deputy Registrar, Melbourne, for enrolment in the Supreme Court, Port Phillip, under the provisions of the Act of the Governor and Council, 5th Victoria, No. 21, when it will be forwarded to the Sub-Treasurer, for delivery to the Grantee, on payment of the established fees thereon, viz. —

PURCHASE UNDER THE EXISTING REGULATIONS.

PORTION OF LAND.

Proclamation of 23rd May, 1849.

Deed dated 20th September, 1849.

1. James Mac Intyre, 326 acres and 2 roods, Bourke, lot 129.

By His Excellency's Command,
E. DEAS THOMSON.

Colonial Secretary's Office,
Sydney, September 21, 1849.

HIS Excellency the Governor has been pleased to appoint JOHN FLETCHER, Esquire, of Melbourne, to be a Magistrate of the Territory and its Dependencies.

By His Excellency's Command,
E. DEAS THOMSON.

PORT PHILLIP SAVINGS BANK.

BELFAST BRANCH.

THE REV. THOMAS H. BRAIM,
WILLIAM RUTLEDGE, ESQ., J.P.,
J. RITCHIE, ESQ., J.P.,
THE REV. THOS. SLATTERY, and
R. H. WOODWARD, ESQ.,

HAVE been appointed District Trustees of this Institution.

C. J. LA TROBE.
Superintendent's Office,
Melbourne, 27th Sept., 1849.

Superintendent's Office,
Melbourne, 5th September, 1849.

FIFTY POUNDS REWARD.

WHEREAS it has been represented to the Government that the body of WILLIAM SAMS DAVIES, supposed to have been murdered, was found in the Swamp near the Flemington Inn, his Honor the Superintendent directs it to be notified, in his Excellency the Governor's name, that a Reward of Fifty Pounds will be paid to any person or persons, not the actual perpetrators of the murder, who may, within six months from the present date, give such information as shall lead to the apprehension and conviction of the guilty parties.

In his Excellency's name,
C. J. LA TROBE.

Prin. Sup. of Convicts' Office,
Sydney, 28th May, 1849.

IT is hereby notified, that the following regulations will, from and after the 1st day of July next, be observed in reference to the mode of applying for Conditional Pardons

All applications for this indulgence must be made on printed forms, which can be obtained at the several Police Offices throughout the colony, and also at this office.

Every application will be filled up by the Clerk of the Bench of the district in which the applicant resides, and for the form so filled up a fee of 1s 6d must be paid.

When filled up and recommended the form is to be left with the Clerk of the Bench, who is required to forward the same to my office, with the report of the Police Magistrate or Bench of Magistrates thereon.

No application will be taken into consideration unless made on a printed form, and unless it is filled up as directed, and bears the recommendation of at least three respectable persons known to the Government.

J. McLEAN,
Principal Superintendent

SUCH Residents in and near the County of Bourke, as may be desirous to procure the aid of the Board of National Education, in building or supporting Schools, are hereby requested to communicate with the undersigned, either by letter, post-paid, to the Melbourne Club, or under cover to His Honor the Superintendent of Port Phillip.

Communications thus forwarded shall be promptly attended to, and the proposals of the Board, as made known by their Regulations and various Circulars, shall be exhibited as occasion may require.

The Board are principally desirous to be the means of conferring Education where none has hitherto existed; and are by no means anxious to obtrude offers of assistance in localities where it may not seem to the inhabitants that the introduction of the National Education would prove an undoubted benefit.

Persons who may be kind enough to communicate with the undersigned, are solicited to lose no time in doing so; the undersigned having to proceed through the Western Districts with as little delay as possible.

G. W. RUSDEN,
Agent for the Establishment
of National Schools.

Melbourne,
29th September, 1849.

**COURT OF REQUESTS, FOR THE
TOWN OF MELBOURNE, AND
COUNTY OF BOURKE.**

£30 JURISDICTION.

NOTICE is hereby given that the Court of Requests for the Town of Melbourne and County of Bourke, with jurisdiction to £30, will be holden at the Court House, Collins-street, Melbourne, on Thursday, the 4th, and following days of October next, at the hour of Nine o'Clock, in the forenoon.

Plaints must be delivered at the office of the Registrar, on or before Tuesday, the 25th day of September, next.

Defences or set-offs, must be filed on or before Saturday, the 29th day of September, next.

Every plaint, defence, or set-off, must have the name, residence, and place of business of the plaintiff and defendant, or of the attorney of the plaintiff and defendant written thereon.

In defended cases, the defence or set-off, must be in accordance with the forms prescribed by the late rules of Court.

By order of the Commissioner,
J. S. GRIFFIN,
Registrar.

Melbourne, August 22nd, 1849.

LIST of all Persons who have been duly licensed during the month of September, 1849, to act as Auctioneers, under authority of the Act of Governor and Council, 11th Victoria, No. 16.

NAME OF PERSON LICENSED.	PLACE OF APPOINTMENT.	NAMES OF SURETIES.	DESCRIPTION OF LICENSE.	NAME OF DISTRICT, IF A DISTRICT LICENSE.
Thomas Horsburgh	Geelong	William Gray & David Fisher	District License	Geelong.

WILLIAM LONSDALE,
Sub-Treasurer.

Sub-Treasury, Melbourne,
October 1st, 1849.

STEAM DREDGE AND PUNTS.

TENDERS will be received until Noon of Saturday, the 13th of October, from persons willing to contract for the supply of the frame-work for a Steam Dredge and two Mud Punts, for the service of the Yarra Yarra River, and Geelong Harbour, Port Phillip Bay.

The Tenders to state one price for the dredge, and one for each punt, and the lowest tender for either will not necessarily be accepted; also to be endorsed "Tender for Steam Dredge, &c.," and deposited in the box marked "Tenders for Works and Stores," at the West entrance of the Government offices.

Plans and Specifications may be seen, and further particulars and form of Tender obtained at the Office of the Clerk of Works, Melbourne.

Tenders must state the time within which it is proposed to supply each article; and at the foot of every tender

there must be a memorandum, signed by the party tendering, and two responsible persons as sureties, agreeing to be responsible for the performance of the contract, should the tender be accepted, and undertaking, in that event that they will severally execute and deliver at the Office of the Crown Solicitor, in Melbourne, within six days from the usual notification of acceptance, a Bond to Her Majesty in the penal sum of one hundred pounds for each of the punts, and four hundred pounds for the frame work of the steam dredge, for securing such performance, otherwise such tender will not be taken into consideration.

By Order of
His Honor the Superintendent,
HENRY GINN,
Clerk of Works.

Melbourne,
1st October, 1849.

APPROACHES TO CORIO BAY JETTY.

TENDERS will be received until noon of Saturday, the 6th October next, from parties willing to contract for the repair of an additional portion of the approaches to the Corio Bay Jetty.

Tenders to be endorsed "Tender for repairing approaches to Corio Jetty," and forwarded by post, directed to "His Honor the Superintendent, Melbourne," or deposited in the box marked "Tenders for Works and Stores," at the western entrance of the "Government offices, Melbourne."

Plan and specification can be seen at the office of Mr. Akehurst, overseer of Works, Geelong, and at the undermentioned office.

The Government will not necessarily accept the lowest tender.

By order of
His Honor the Superintendent,
DAVID LENNOX,
Superintendent of Bridges.
Bridge Office,
Melbourne,
24th September, 1849.

CRIMINAL SESSIONS.

IT is ordered, that a Criminal Session and general gaol delivery of the Supreme Court of New South Wales, for the district of Port Phillip, be holden at the Court House, La Trobe street, in the town of Melbourne, on Monday, the fifteenth day of October, now next ensuing, at the hour of ten o'clock in the forenoon, at which all parties concerned are requested to give their attendance.

Dated this twenty-seventh day of September, A.D. 1849.

WILLIAM A'BECKETT,
Resident Judge.

No 9. Post Office, Melbourne,
30th September, 1849.

LIST of Letters lying in this office unclaimed, accumulated since the publication of the last list.

NOTE.—Parties applying at the Post Office for advertised letters, are requested to state particularly the No. and date of the List in which they may have observed the names, because such reference will materially facilitate delivery.

A.

Adams, Mr.	Anderson, F
Addison, James	Arkley, Thos
Adcock, Thomas	Arabin, Geo
Adcock, John	Arnold, Dan, 2
Aitken, John, Esq. 2	Arnold, Chas
Do. care of 2	Arthur, John
Allen, Thomas	Armstrong, Mary
Allen, Wm	Amoss, B
Alexander, Miss 2	Ashton, Mr
Alexander, John	Atkins, Edw
Allen, Anne Mary	Atkinson, Robt. 2
Anderson, Samuel	Ayres, Fred
Angus, A F	

B.

Ball, Phillip	Bowden, Alfred
Batey, Martin	Rowden, T G
Barber & Son	Rowen, Thos
Bathe, Jas	Boyle, David
Bathe, Mrs	Boyle, Roger
Balfour, J	Brower, Jno
Bath, Anno	Bridgman, Mr
Barnard, H.	Browne, Wm
Bailey, T J	Brennan, Patk
Barrig, Mr	Brooks, Jas
Bankins, Jno	Bryant, Edw
Barber, Samuel	Browne, Thos
Bartley, Geo	Brine, R A
Baker, John	Broderick, Mr
Berry, Mr, 2	Browne, Colin
Bardmore, S	Brannon, Mr
Bevan, James	Bridson, Thos
Bell, Wm	Brearley, Jas
Beaver, Geo. 4	Brownley, W
Betta, Alfred	Brodie, J C
Beer, Jacob	Bryan, P
Benwell, Jas	Brown, Wm
Beale, Master H	Butler, Jas
Beasy, Wm	Burchett, H & F
Beale, Anthony	Burgess, Wm
Benson, R	Burgess, Hy
Bell, Geo	Burlinson, M
Basley, Thos	Burford, A
Bellew, Patk	Bullen, John
Bentley, Jno	Burrows, Jno
Bevens, Mr	Buswell, Miss E
Birkett, Jas	Buntine, Hugh
Birkett, Joseph (Regd)	Burrows, Wm
Black, Nico	Butler, Thos
Blunt, Thos	Butler, Jas
Black, Jas	Burns, J R M
Black, Geo	Buñch, David
Boxshall, Wm	

C

Carlton, Robt	Cowers, Jno
Capp, R F 2	Coleman, Mr
Caldar, Sinclair	Coates, Geo
Casteles, Jas	Cook, Jas 2
Catheart, Wm	Coathorpe, Oliver 2
Cademan, Thos 2	Cox, Saml
Carr, Geo	Connell, W H
Cabbarrall, Mr	Coffey, Francis
Cameron, Margaret	Conn, Mrs
Carry, Bridget	Connors, Mary
Childes, Mr	Capplestone, Wm
Chamberlain, R D Esq	Conn, Wm
Chamiont, E	Conlan, Eugene
Chisholm, Jas	Cockrell, Jno
Chikides, Wm	Crangan, W H
Chamberlain, Mrs	Crauford, Jas

Chessell, Chas
 Charters, H M
 Clair, St Mr 3
 Clark, John
 Clark, Mr
 Clarke, Maria
 Clark, E Mf
 Clark, Wm
 Clark Mr D or Mrs C
 Cope, Wm

Darkins, J S
 Davenport, S
 Day, Wm
 Davis, Eliza
 Dalton, W H
 Davis, Thos
 Dallimore, F W
 Davis, Jas
 Delahunt, Mr
 Dean, J F
 Delaney, Thos
 Deeves, Mr
 Dean, Edwd. 2
 Dennison, Dr
 Dennis, A G 2
 Degraives, Wm
 Dick, Jno
 Doherty, Jno

Elv, Thos Esq 2
 Ellwell, Jno
 Eagle, C A
 English, Michael
 Egan, Patk

Fawker, Jas
 Farrell, Danl
 Farnor, Thos
 Farque, Ja W Nugent
 Finlay, Robt
 Fife, Alex 2
 Filbey, Richd
 Fish, Geo
 Fitzgerald, Martin
 Fitzpatrick, M
 Fitzpatrick, Edmd
 Fleet, Thos
 Fleming, Wm
 Fraser, Robert 3

Gascoins, Thos
 Garlic, Wm
 Gadsley, John
 George, Thos
 Germain, John
 Goghagan, Mrs
 Gibson, D 2
 Gibbons, S
 Gilpin, Band C
 Gibbons, Jas
 Glass, S S
 Glaister, E
 Gleason, Mr
 Glolott, Mr
 Gonge, John
 Goddard, Jas
 Goyder, G W
 Goold, Jas
 Good, Hy

Harding, W
 Hanlen, Geo
 Hadlow, Mr
 Hays, John
 Hinchley, W F
 Harpur, Chas
 Hasslewood, John
 Hartnett, R
 Hayes, Saml
 Hales, Wm

Crowe, Jno
 Cross, W
 Crawford, Mary 2
 Craiksbank, — Esq
 Curtie, Mr
 Curran, Jas
 Cullis, Jno
 Cunningham, P
 Cunningham, A

D

Docherty, Jas
 Docker, S G
 Dowling, Wm
 Douglass, Charlotte
 Doyle, Charlotte
 Dowling, Agnes
 Dowrett, S
 Doncaster, H
 Donovan, Mrs
 Donnellan, Wm
 Draper, Geo
 Duchesna, Mr
 Dumelow, R
 Dunahough, Miss
 Doucen, Wm
 Dunlop, A C
 Dunier, Jno

E

Eidney, C
 Edwards, F
 Edwards, Thos
 Edwards, Saml
 Eyles, Elizabeth

F

Feathey, Wm
 Freeman, Wm
 Frost, Mr
 Ford, Jno 2
 Foster, Hy
 Ford, Jas
 Flower, Richd
 Foreman, P 2
 Forster, Jno
 Fowler, Thos
 Foster, Caroline
 Furphy Saml
 Frelenstean, Mrs

G.

Goodwin, J T
 Grover, J E
 Green, Hy
 Greffit, Anne
 Greenwood, Mrs
 Gray, Mr
 Green, John
 Groves, Jas
 Griffiths, Mr
 Grieve, Andrew
 Gribble, R
 Gregory, Thos
 Grattan, John
 Greene, J
 Greene, Mrs 2
 Gullan, Alex
 Guthrie, Alex
 Gunn, Rob

H.

Hervett, Jas
 Henderson, Robt
 Hines, John
 Hider, Mr
 Holmes, Mat
 Holder, Chas
 Hodges, Thos
 Hogan, Mr
 Hodge, Rev Mr
 Horley, Thos

Hawkins, Mr
 Harty, John
 Harrington, Edwd
 Hacker, Thos
 Hands, Jas
 Hamilton, John
 Hall, Alex
 Halsey, C S
 Haldon, Thos
 Heath, John
 Heddy, John
 Herrings, Thos

Hogging, Martin
 Hughes, Jas
 Huggett, Wm
 Hurd, Jos
 Hurley, Will
 Hunter, Robt
 Hunniford, Mr
 Huston, W K, Esq, MD
 Hurt, Chas
 Hughes, Geo
 Humphries, Mr

I. and J.

Jago, Maria
 Jackson, Geo
 Jackson, John 2
 Jarratt, Mr
 Jardine, W H
 James, John
 Jeffray, John
 Jessop, Geo
 Jenkinson, Miss, H
 Jenkinson, W
 Jenkins Josiah

Jenkyns, R & H
 Jenner, E
 Jugreen, Thos
 Juglis, Jno
 Johnston, B S J
 Jones, Wm
 Jones, Enoch
 Jones, Stephen
 Jones, Thos
 Isaac, Bayly

K

Kain, Peter
 Kavanagh, J B
 Keady, Jno
 Kee, Mrs M
 Kell, Mr
 Kempson, P
 Kelly, Wm
 Kenny, Wm
 Kennedy, Patk
 Kennedy, Jas
 Keatinge, Jas
 Kempell, Wm

Kemp, Mr
 Keena, Thos
 Kelly, Bridget
 Kennedy, Jno
 Kidson, Wm
 King, Wm
 King, Mr
 Knight, Daniel
 Knocker, C R L
 Kughan, Thos
 Kelly, Edmund

L

Lovell, Jos
 Lacey, J
 Larrmour, Esq
 Lord, Jas
 Labey, P H
 Leahy, Richard
 Lane, Jno
 Lincoln J L
 Lupsom, G T
 Love Jno

Lewis D
 Long, Thos
 Lark
 Laughton, Wm
 Lulham, Thos
 Low, Danl
 Laughton, J T
 Lowe, Jno
 Lundsey, T A

M

Marriott, E
 Marshall, Jno
 Mawby, Loy
 Matthew, Geo
 Mudden, C
 Mayne, R
 Munks, Jas
 Marshall, E H 5
 Marshall, Frid 2
 Marsden, Jas
 Male, Simeon
 Main, Geo
 Marshall, Jno
 Maxwell, Wm
 Mande, R A Esq
 Madigan, Thos
 Meekley, Thos
 Mialin, Mr
 Mitchell, Robt 2
 Miller, Thos
 Miller, E
 Miller, R
 Millar C
 Miles, Jos
 Milon, Thos
 Mitchell, Jno

Morris, Jno
 Morgan, Arth
 Mozley, Eliza
 Mowbray, Thos
 Morrey, Jno
 Morrice, Robt
 Mooney, J W
 Mooney, J
 Morris, C C
 Monck, Edwd
 Monday, Anno
 Mountford, C
 Morgan, Thos
 Mobbs, E
 Morris, Capt
 Mottram, P
 Moore, S K 3
 Mowatt, Jas
 Mulong, Jno
 Murray, Hon M
 Munro, Chas
 Munday, Wm
 Murray, Cath
 Munda, Chas
 Munford, J C
 Murther, Mich

Mc.

McQuinan, D
 McKey, M W
 McErran, Wm

McCormack, B
 McKerry, Jas
 McFain, P

- McDonald, W
McKenzie, A
McArthur, Jas
McKinnon, Alex
McEwin, Jno
McRae, Jno
McVean, Hugh
McMichael, A W
McKinley, Mrs
McLean, Mrs 2
McKay, J
McCord, Jno
McPherson, Jno 2
McLachlan, Alex 2
McLachlan, Capt D 4
McWalters, G B
McBeth, W B
- Norton, Wm
Nancarrow, Thos
Newberry, Wm
Neiland, Thos
Newton, D A Miss
Nichols, Simeon 2
- Ord, Mr
Osbourne, Wm
Oakes, Jno
- Parlin, Jno
Palmer, Jane
Pantling, Hy
Parkinson, Sen
Patterson, Thos 2
Parker Hy
Paxman, Thos
Palmer, S. 2
Park, F J
Parish Jno
Paul Wm
Paul Miss Anne
Peevor F. Esq. 2
Powell, Edwd
Perry, Capt
Pearse, Mary
Pearson Hy
Pearce Mr
Pelford Shadrack
Pelfer, J & S
Perry, Richard Jun
- Quelch, Mr.
Quarle, Vere
- O E R
Rath, Meh
Rae, J R
Rainbow, Hy
Randall, Hy
Rawles, Saml
Raphael, Saml
Raines, Geo
Ramadge, Smith
Rawlinson, D
Ramsay, Jas
Rensdale, Matilda
Regan, H
Reilly, Thos
Reed, Geo
Richardson, Jno
Ritchie, Malchholm
Riely, Jas
- Salmon, Emma
Sanders, Edw Jas
Seantlon, Bridget
Schrader, Mr 2
- McLaurin, D 2
McKenna, R
McGrath, Mr
McKay, Robt
McMillan, A
McArthur, Adam
McDonald, Angus
McLure, Jno
McGomgall, Jno
McMichael, Mr
McGregor, Jno
McLelland, Wm
McPhillemy, Miss
McDonnell, Esq Dr
McLeod, J
McDonald, F
McCandlish, S
- N
Nicholson, Jno
Nichol, Mr
Nicholls, Richd
Norton, Jno
Nutbey, S
- O
Osborn, Geo
O E K
- P.
Perry, Robt.
Pell John
Phillips Jno
Phillips Peter 2
Pike Wm.
Pickering Edwd
Pitt, Sam B
Pikington, Thos
Pickering, Wm
Plummer, W
Plater, Jas.
Playford, Wm
Ponds Jno
Potts Wm
Povrett, Mr
Portbury, Mr
Proctor, Mr
Preston, Jas
Press Jno
Pyke Wm
- Q.
Quinan, Mr. Footscray
Pound.
- R.
Richardson, Jno 2
Rice, Geo 2
Rider, M L
Roberts, Wm
Rodden, Mrs
Ross, Edw
Roberts, R E
Roake, Jas
Ross Margt
Ronald, Jessie
Robinson, R
Rogers, R
Robinson, Jas
Rowe, Ezekiel
Russell, Wm
Ryans, Cath
Ryley, J O B
- S
Smith, Danl
Smith, J M
Smith, J G
Smith, M
- Scrimmour, Susan
Sheahan, Jno
Sharratt, Jno 5
Shutter, Jas
Sherwin, Robt.
Shaw, Susan
Sheen, Mr
Sharp, Richard
Sinclair, G & R
Sinclair, Hugh
Sim, F B
Simpson, L & B
Simons, M
Simmons, M
Singly, Thos
Smith, Jas
Smith, Louisa & Sophia
Smythe, N
Smallwood, Edwd
- Smith, Geo
Smith, E
Sole, W E
Stevenson, Wm
Stevens, John
Stevenson, E
Stodart, Robt
Star, Jas
Street, Fredk
Stromach, Jno
Stevenson, Wm
Symons, O S
Sykes, Wm
Symons, Saml
Sutherland, Jno
Summer, W
Swain, L Q
Swan, Jas
Steel, Jas
- T
Tapp, Margt
Taylor, Hy M D
Taylor, Geo
Taggart, Wm
Taylor, Thos
Taylor & Cornish
Taylor, Mr
Taylor, J
Taylor, Jas
Taylor, Robt
Taylor, Wm
Templeman, Chas
Thomson, Jas mail
contractor
Thomson, Wm
Thomas, J W
Thomas, Thos
Thomas, J. B
Thomas, Wm
Thooood, Mrs.
- Thorp, Wm
Thane, Wm, 2
Thomas, R
Thompson, Arch
Thompson, J
Thompson, A
Thorp, M
Tillet, Chas
Townsend, Jas
Tollet, Alfred
Tolsord, Mr
Trail, Elizabeth
Trengrave, Thos
Turner, Thos
Trigby, D
Thomy, Jno
Turner, Geo
Trevideo, Wm
Tye, Elij
- U & V
Vining, Jno
- W
Walsh, Jas
Walsh, P
Wagh, Wm
Walker, A
Walker, Jane
Walker, Jas
Walker, A ex
Walsh, Jas. 2
Watt, Mrs; Mary Ma-
son, 2
Wallace, Patk, 2
Walker, J J
Warne, T H, 2
Walls, Saml
Watson, Wm
Wall, Wm
Waldren, G R
Wallis, J S
Wallace, Jno
Watson, Jas
Wetenhall, Allen
Webb, Richd
Waly, Geo
Westover, Wm
Weatherston, Mrs
Wedge, Chas
Weston, Stephen
Welsh, Mr
Webster, Mr
West, Thos
Wemyss, Chas
- W
Williams, Isaac, 2
Weller, Rebecca
White, Thos, 2
White, Jno
White, S G, 3
Winchester, Mr
Williams, Jas
Wiater, Edwd
Wise, Humphry
Winter, Edwd
Williams, Mark
Willingale, Thos
Wilkins, Thos
Whitty, Jno, or Park
Wilson, J C
Williams, Jno, 2
Williams, Geo
Williamson, Hy
Willey, Alfred
Wat, Wm
Wilson, Hy
Woolcock, N
Woodcock, Nich
Woods, J
Wrey, G. Bourchier
Wright, Mrs E
Wright, Jno
Wright, Miss
Wright, T T
Wray, Mrs Wm
- Y
Young, Geo
Yclour, Abra
Yuille, W C
HENRY KEMP,
Chief Postmaster

LIST of Letters detained at this Office for Sea Postage, under the Act of the Governor and Council, 2nd Victoria, No. 17, and to be paid before the Letters can be forwarded.

Andrew, Wm., Launceston
 Armstrong, H. F., Hobarton
 Archer, Mrs Launceston
 Allen, Mr. England
 Bull, Wm, Launceston
 Burns, Jno, Ireland
 Bransgrove, J Mr Launceston
 Butler, Rev. T. J. Launceston
 Cowell, T. Launceston
 Carroll, M, Hobarton
 Carpenter, S, Launceston, V. D. L.
 Crampson, Jno, Adelaide
 Eisey, Geo, Calcutta
 Edwards, Mr, Perth, V. D. L.
 Ellis, Ellingham, Launceston
 Fordham, Mrs, Brompton, London
 Fullerton, Alex, Paisley, N. B.
 Francis, Wm, Adelaide
 Gourmond, Geo, Hobarton
 Grace, Edwd, Adelaide
 Gooding, H, Adelaide
 Gib-oo, Jas, Circular Head, V. D. L.
 Gill, G D, Adelaide
 Green, Mr, Worcestershire
 Geale, Mrs, Somersetshire
 Horn, Jas, York-shire
 Horton, Mrs, England
 Harris, Jas, Adelaide
 Howev, Mr, Launceston
 Hollick, W, Hobarton
 Henty, Jas, Launceston
 Hudson, Mrs, Launceston
 Hornbey, Wm, Hobarton
 Herring, Mr, Adelaide
 Johstone, Jno, Scotland
 Jacobson, Nesan, Mrs Bagdad, V. D. L.
 Kerr, W O, Singapore
 Kilder, Jas, Adelaide
 Lightfoot, Geo, Adelaide
 Miller, Jno, Hobarton
 Mear, Martin, Adelaide
 MacArthur, Donald, Lake Munday, S A
 Newman, Jno, Adelaide
 Perry, Capt, W, Adelaide
 Page, H-nry, Adelaide
 Raine, Thomas, Richmond, V D L
 Rogers, Mr, Adelaide, S A
 Rolliston, Jno, Adelaide, S A
 Scott, Geo, Adelaide
 Stokell, Geo, V D Land
 Sydenham, Geo, Adelaide, S A
 Surb, Elz, Launceston
 Searle, Mr, No 1, London
 Tod, Andw, Edinburgh
 Turner, Mrs, Hobarton
 Watson, Mr, Adelaide
 White, Burns & Co, Hobarton
 Walsh, Jas, Adelaide
 Worthurpoon, Jas, Glasgow
 Weston, Jno, England
 Warwick, Jas, England
 Watts, Mr Adelaide
 Weaver, Robt, Hobarton
 Weaver, W, Wiltura
 Wilton, Mr, Hobarton
 Young, Chas, Scotland
 Yartin, Ferdinand, America

HENRY D. KEMP,
 Chief Postmaster.

IMPOUND D at Braybook, Sept. 25th, 1849—

1 ree poley steer, supposed 1 in circle near ribs, 2 near ribs, WD off ribs
 1 red steer, bald face, PW off rump

1 dark red cow, supposed AH with a cross within circle, under off ribs, W off shoulder
 1 red and white cow, AH off ribs, illegible brand off rump
 1 yellow-sided heifer, supposed AH off ribs, with a cross within circle under, like)-(off shoulder
 1 strawberry cow, AH and a blotch underneath on the off ribs, W- conjoined near ribs, slit in off ear
 1 red and white steer WJ off ribs
 1 yellow cow, white face, H off rump, 5 off hip, with a cross within circle off ribs, M 3 near rump, AS on both horns
 If not released, on or before the 20th October next, they will be sold at the Pound Yard, according to Act of Council.

R. QINNAN,
 Poundkeeper.

[8s. 9d.

IMPOUNDED at Sugar Loaf Creek, 25th Sept., 1849—

One brindled bullock, little white on rump and shoulder, near ear marked, HK conjoined near and off rump
 One red bullock, white on near rump and flanks, near ear marked, HK conjoined near and off rump
 One brindle and white yearling bull, EL near ribs
 One strawberry bull, red ears, EL near ribs
 One red cow, white on flanks and face, EL near ribs, BJ off rump, like BJ shoulder
 One brindled cow, IIT off rump, X near ribs
 One strawberry heifer, red ears, no visible brand
 One red and white cow CC near rump 4 thigh
 One brindle cow near ear marked, blotch near rump supposed FU conjoined off rump
 One brindled cow, white on back, near ear marked, n off ribs
 One strawberry bull, her progeny, no visible brand
 One brown cow CC near rump
 One strawberry yearling bull, red ears, JM conjoined off ribs
 One strawberry bull, no visible brand
 One yellow bullock, JF conjoined B near rump
 One red bullock, little white on rump, blotch near rump, M and blotch near shoulder, IC or LC off ribs, broken hobbles on
 One red bullock, C near rump, blotch under

One strawberry bullock, H₃S near hip
 One strawberry bullock, off ear marked,
 IC near rump, supposed RL off ribs
 One black steer, no visible brand

If not claimed and released, on or before the 19th of October next, will be sold at the pound yard, according to Act of Council.

C. COFFEY,
 Poundkeeper

14s 3d.

IMPOUNDED at Morang, River Plenty, September 26, 1849:—

1 red bullock, cock horns, Y on near shoulder

1 brown and white poley bullock, -A- off ribs

1 black and white poley bullock, -A- off ribs

1 red bullock, back and belly white, wide horns, RHS off ribs, supposed ER off rump, 2 off hip

1 red bullock grey face, nobby horns, B near shoulder, W bar below on near rump, bow and arrow off rump, hipped off side

1 brindle bullock, wide horns, F off rump

1 black steer, about 2 years old, no visible brand, hide and chain on neck

1 strawberry cow, tip off horn broke, hole in rear ear, AIC near ribs, like WBI off ribs, SB off shoulder

1 blue sided cow, cock horns, F with half circle below off rump, 2 off hip, 2 and blotch ribs O back off side, a young calf by side

1 red cow, FO near rump, M off rump, supposed BP off hip, a young calf at side

1 yellow and white bullock, snail horns, K in circle off rump, IB near rump

1 red stag, white face, JA near ribs, IB near rump

1 red yearling bull, no visible brand.

If not claimed and released on or before October 20, 1849, will be sold at the Pound Yard according to Act of Council.

W. C. WALKER,
 Poundkeeper.

11s. 6d.

IMPOUNDED, at the Grange, 26th September, 1849—

One dark bay draft horse, 17 hands high, black points, bang tail to hock, like JPJP conjoined near shoulder

One light chestnut cob, white spot near thigh x in circle near shoulder, short dock switch tail, lame off fore leg

If not claimed and released, on or before the 19th of October next, they will be sold.

R. KNOLLES,
 Poundkeeper.

4s 9d

IMPOUNDED at the Deep Creek, 24th Sept., 1849—

One black two-year-old entire colt, long hair, a swelling in chest, apparently from a kick, W near shoulder, has several marks of kicks; trespass £5

One old ginger bullock, slit in off ear, illegible brand off ribs, S off rump; trespass 4d

If the above are not claimed and released, on or before the 22nd October next, they will sold by me, at the above pound, pursuant to Act of Council.

W. WRIGHT,
 Poundkeeper.

5s 3d

IMPOUNDED at Melbourne, on September 19th, 1849—

1 white she goat, 3 black spots on side left ear

1 black she goat, off shoulder PL

1 sandy and white she goat, a slit in both ears

1 sandy she kid

1 grey she goat, top off both ears

1 dark sandy she kid

1 magpie wether goat

1 dark brown she goat, B on right horn

1 black she goat, a slit in right ear

Impounded on October 1st—

1 grey ram goat

1 grey wether goat

1 grey she goat

1 sandy she goat, a hole in right ear

1 sandy she goat

1 sandy and white ram kid

3 sandy and white she goats

1 sandy she goat, a slit left ear

1 black and white speckled wether goat

3 black and white speckled she goats

1 black she goat, white face

1 black she goat

If not claimed, and expenses paid, on or before Thursday, the 11th day of October, will be sold at the Pound Yard, according to the Act of Council.

G. SCARBOROUGH,
 Poundkeeper.

9s 9d

IMPOUNDED, at Melbourne, 27th September, 1849—

One yellow and white spotted poley cow, a notch in back of right ear, off rump CMR

One white cow, has a few small black spots, on off rump ID

If not claimed, and expenses paid, on or before Monday, the 22d day of Oct., they will be sold at the pound, according to Act of Council.

G. SCARBOROUGH,
 Poundkeeper.

4s 9d

IMPOUNDED at Braybrook, September 26, 1849—

1 bridle cow, white flanks, M near
 II
 rump
 1 yellow sided bullock, slit in near ear,
 WE near ribs
 1 young bull, no perceptible brand
 1 brindie heifer, supposed CM off ribs
 1 red heifer, no perceptible brand
 1 white yearling heifer, MD off ribs

If not released on or before the 20th of October next, they will be sold at the pound yard according to Act of Council.

R. QUINAN,
 Poundkeeper.

No credit given, or orders taken from this date.

6s.

Colonial Secretary's Office,
 Sydney, 12th Dec., 1848.

FRANCIS MORRISH.

ENQUIRY having been made from England respecting Francis Morrish, who emigrated to New South Wales in the year 1839, any person who can give information respecting him is requested to communicate the same to this Office.

By his Excellency's command,
 E. DEAS THOMSON,

Superintendent's Office,
 Melbourne, 20th February, 1849.

EDWARD WRIGHT.

INFORMATION is requested at the Superintendent's Office, respecting the present abode and position of Edward Wright, who arrived at Port Phillip in the ship "Thomas Arbuthnot," on the 4th May 1847.

C. J. LA TROBE.

Colonial Secretary's Office,
 Sydney, 9th January, 1849.

ROBERT GENERY.

ENQUIRY having been made from England, respecting a person named Robert Genery, who left Halesworth, Suffolk, some few years since, to reside in Australia, any person who can give information respecting him is requested to have the goodness to communicate the same to this office.

By His Excellency's Command,
 E. DEAS THOMSON

NOTICE.

Superintendent's Office,
 Melbourne, 26 June, 1849.

INFORMATION is requested at this Office respecting the present place of residence of a person named

WILLIAM HARRIS,

who arrived in Port Phillip as an exile, per ship "Sir George Seymour," in March, 1845.

C. J. LA TROBE.


Superintendent's Office,
 Melbourne, 15th September, 1849.
 ELLEN M'CANN.

INFORMATION is requested at the Superintendent's Office, Melbourne, respecting the position and present abode of *Ellen M'Cann*, a Native of the County of Sligo, who emigrated in the ship, "GILMORE," which sailed from Plymouth on the 16th August, 1841, and arrived at Port Phillip on the 25th December, 1841.

C. J. LA TROBE.

MELBOURNE: Printed at the Argus Office, Collin Street, by EDWARD WILSON, Government Printer





PORT PHILLIP GOVERNMENT GAZETTE

Published by Authority.

WEDNESDAY, OCTOBER 10, 1849.

PORT PHILLIP. CONTRACTS FOR THE COLONIAL SERVICE FOR 1850.

NOTICE is hereby given, that Tenders will be received at this office until Saturday, 20th October next, for furnishing the undermentioned supplies for twelve calendar months, commencing 1st January, 1850, upon the conditions hereafter specified.

DAILY RATIONS OF PROVISIONS.

No. 1. Emigrants—For men, 24 oz wheaten bread, 16 oz fresh meat, 8 oz vegetables, half oz salt, quarter oz tea, one and a half oz sugar, quarter oz soap. For women—16 oz wheaten bread, 12 oz fresh meat, 6 oz vegetables, half oz salt, quarter oz tea, one and a half oz sugar, half oz soap. Children under ten years to be allowed two-thirds the rations of female adults; above that age and under fifteen the same as adults.

No. 2. To prisoners of the crown and others in the employment of the colonial departments—20 oz wheaten bread, 8 oz maize meal, 16 oz fresh beef, quarter oz salt, one oz sugar, quarter oz soap.

No. 3. To officers in charge of surveying parties when in the field, and men composing such parties—24 oz flour, 16 oz fresh or salt beef, half oz salt, half oz tea, two and a half oz sugar, half oz tobacco, quarter oz soap; or, in lieu thereof, if preferred, 24 oz flour, 24 oz fresh or salt beef, one oz salt, half oz tea, 4 oz sugar.

No. 4. The rations for wives of sol-

diers of the Mounted Police—8 oz bread, 8 oz meat.

No. 5. The ration for children of soldiers of the Mounted Police above seven years—five and one-third oz bread, five and one-third oz meat, under seven years—4 oz bread, 4 oz meat.

No. 6. Prisoners confined in gaol—12 oz wheaten bread, 12 oz maize meal, 4 oz fresh beef, 8 oz vegetables, half oz salt, quarter oz soap. (Ration No. 2 is issued to gaol attendants, and to witnesses, and others waiting bail; and if confined in solitary cells, ration No. 8.)

No. 7. Children of female prisoners confined in gaol—8 oz wheaten bread, 4 oz fresh beef, 1 pint milk, quarter oz yellow soap.

No. 8. Prisoners confined in lock-up or watch-houses—24 oz wheaten bread.

No. 9. Forage for horses and oxen, for all colonial service—8 lbs maize or barley, or 10 lbs oats as demanded, 4 lbs bran, 12 lbs oaten or cultivated grass hay, and 4 lbs wheat straw for each horse per day, and half the quantity for each bullock.

No. 10. For the Lighthouses—best clarified sperm oil, per imperial gallon; patent wicks each.

No. 11. For men attached to Lighthouses, Telegraphs, Water Police, and Harbour Master's boat's crews—24 oz wheat bread, 16 oz fresh beef, a quarter oz salt, one quarter oz soap.

No. 12. Fuel and light—sperm and common oil per gallon, mould and dip candles per lb, cotton wick ditto.

No. 13. For the Lunatic Asylum,

Yarra—Fresh beef, fresh mutton, suet, wheaten bread, bread of the 1st quality, flour 1st quality, raisins, rice, tea, sugar, salt, pepper, milk, tobacco, soap, vegetables, port wine, vinegar, sago, oatmeal, arrowroot, treacle, dip candles, common oil, cotton wick, forage, per ration, roach lime, straw, in such quantities as may be required.

Military rations of provisions for mounted police or other mounted force, and native police, if required, .24 oz flour, 16 oz fresh or salt beef, half oz salt, half oz tea, two and a half oz sugar, half oz tobacco, quarter oz soap.

For Hospitals, Chief Protector's department, Native Police, and all other services when ordered—20 per cent. flour, fresh beef and mutton, wheaten bread, (first, second, and third quality), maize-meal, bottled port wine, arrowroot, rice, sago, pearl barley, tea, sugar, salt, oatmeal, yellow soap, colonial tobacco, vegetables, milk, vinegar, straw, common oil, dip and mould candles, rum, brandy, porter, cotton wick, salt beef, and salt pork.

CONDITIONS.

1. All the articles required by this notice are to be of the best quality of their several kinds.
2. The flour and bread must be the produce of clean sound colonial wheat, from which on the ration of emigrants, surveying parties, border police 20 per cent, and on the ration to prisoners of the crown 10 per cent, has been extracted in bran and waste.
3. Beef and mutton to be issued in such proportions as may be required, and when the quantity admits of it, to be delivered in fore and hind quarters alternately.
4. The maize meal to be similar in quality to the wheat meal, and to be twice ground.
5. When it may be necessary to substitute one article for another, the following proportions are to be observed, viz, 1 lb wheat flour or 1 lb biscuit equal to 1½ lb bread; 1 lb salt beef or 1 lb of mutton; or 10 oz salt pork, equal to 1 lb of fresh beef.
6. The tobacco to be the best colonial.
7. The above substitutions are not to be made except on the requisition of the officer authorised to draw the several rations.
8. Vegetables to be supplied in reasonable proportions of potatoes, greens, pumpkins, onions, &c., &c.
9. The supplies for road parties and surveying parties are to be delivered at the nearest fixed stations to the places where the party may be employed, on the requisition of the officer in charge;

and in case the whole ration of forage be not required or delivered, each of the species to be reckoned as the portion of the ration undermentioned:—The maize or barley 4-12—the hay 5-12—the bran, 2-12—the straw 1-12.

10. The supplies (not specified in the preceding paragraph) are to be delivered direct to the parties or establishments entitled thereto, on the written order of the person duly authorised for the purpose.

11. Provisions and forage, when required by rations, according to the scales under their respective heads, the tenders are to express the price per ration only.

The tenders for forage are not required to state the price of the ration for oxen, as when the latter is required one half of the allowance fixed for horses will be drawn, and one half the price allowed to the contractor, whose engagement is to provide for both horses and oxen.

13. In the event of a difference of opinion between the contractor and the party receiving the supplies, as to the quality, the same is to be decided, in cases where the article is not of a perishable nature, by a Board of Survey according to the practice of the service. But in country districts, where a Board of Survey cannot be conveniently assembled, the party objecting will name one person as arbitrator, the contractor or his agent another, and these two will (previously to any other proceeding on their part) concur in naming a third, as umpire; who, in the event of the arbitrators not agreeing in opinion, will be called upon for his decision, which shall be final.

14. If the board, arbitrators, or umpire shall decide that the article is not of proper quality, it must be immediately replaced by the contractor, failing of which it will be procured by the department requiring it, and the expense charged to the contractor.

15. In the event of any unnecessary delay or failure of the contractor to supply the articles when required, they will be otherwise procured and charged in like manner.

16. In cases where the article is of a perishable nature, or from some other cause, injury would be sustained either by the parties to whom the rations are due or the contractor, by waiting for a Board of Survey, the head of the department or officer in charge of the party or parties for whom the rations are to be received, shall have the power to reject such article or articles as are obviously of inferior quality; it being distinctly understood that he will be

responsible to the government for so doing; and that the contractor will have a right of appeal to the Governor, although in the meantime he must take back the rejected article and supply good in its stead, failing of which it will be obtained by the officer or party requiring it, and the expense charged to the contractor.

17. A repetition of irregularity in the quantity or quality of the supplies, or of any delay in delivering or replacing them when required, will subject the contractor, upon the report of the officer in charge of the parties or establishment, to such mulct, not exceeding one-fourth the amount of his monthly account, as the Governor may direct. It will also be in the power of the Governor, upon such repetition, to terminate the contract forthwith.

18. It will be in the power of either party to limit the duration of the contract, by giving in writing a notice of three full calendar months to the opposite party, and to end the contract at the expiration of that period, it being understood that such notice can be given only from the first day of a month, and within the period for which the contract is made or agreed to be made.

19. The contractor will be required to prepare his own account, monthly or quarterly, in the prescribed form; and on the production thereof, with the requisite vouchers in a complete state, to the Sub-Treasurer for examination, and upon their approval, payment will be made by him at Melbourne.

20. The value of all packages to be included in the prices demanded.

21. Printed forms of tender may be obtained from the Sub-Treasurer; and a security of £2000 will be required for the due fulfilment of the contract. No tender can be attended to unless accompanied by a certificate from two responsible parties proposed as security, stating they are willing to become bound as securities for the contractor accordingly, and the bonds must be executed within twenty days from the day of acceptance of the tender being notified, failing of which the contracts will be again advertised or another tender accepted.

22. The tenders to contain the names of the tenderers and their sureties, and places of residence at length.

23. All tenders to be enclosed in a separate envelope, and marked "Tender for Provisions, &c," and to be deposited in a box marked "Tenders" at the western entrance of the Government Offices.

24. The tenders must include the whole of the rations and separate articles above mentioned.

25. The tenders are to be given in for the undermentioned districts, which may be tendered for separately or collectively. When the latter is the case each locality, as given below, must be stated in the Tender.

1. Melbourne, including the county of Bourke, the Mounted and Police Stations on the Goulburn and Broken Rivers, and any other Stations on or near the Sydney Road within the Port Phillip boundary, also all the Aboriginal Stations, excepting that at Mount Rouse.

2. Geelong, including the County of Grant.

3. The county of Normanby, including the towns of Portland, and Port Fairy.

4. The Aboriginal Station at Mount Rouse.

5. Gipps Land, including Alberton.

6. The Police at the Grange.

7. The Police at the Pyrenees.

8. The Police in the Wimmera District.

9. The Police at the Glenelg.

C. J. LA TROBE.

Superintendent's Office,
7th September, 1849

CONVEYANCE OF MAILS IN 1850.

CONVEYANCE being required for the Post Office Mails from, and to the undermentioned places for one year, from the 1st January, 1850. Persons disposed to contract for providing the same, are invited to transmit their offers in writing, to this office, by, or before twelve o'clock, on Monday, the 22nd day of October next, endorsed, "Tender for Conveyance of Mails," viz. —

From and to Melbourne and Portland, by way of Ballan, Bunnenyong, Chepstowe, Fiery Creek, and the Grange, twice a-week.

From and to the Grange and Mount Gambier, by way of the Glenelg Post Office, once or twice a-week.

From and to the Grange and Lake Wallace, by way of the Upper Glenelg Post Office, once a-week.

From and to Port Fairy and Fiery Creek, by way of Muston's Creek, twice a-week.

From and to Warrnambool and Port Fairy; by way of Woodford, once or twice a-week.

From and to Geelong and Warrnambool, by way of the Barwon, Lake Colac and Lake Limboon, once or twice a-week.

From and to Geelong and Bunnenyong, by way of the Leigh Post Office, once or twice a-week.

From and to the Leigh and Elephant Bridge, once a-week.

From and to Bunnenyong and Burn Bank, twice a-week.

From and to Burn Bank and Horsham, by way of the Four Posts Inn, on the Wimmera, once a-week.

From and to the Four Posts Inn, and Lake Banyong, near Mount Jeffcott, once a-week.

From and to Melbourne and Mount Macedon, by way of the Bush Inn, twice a-week.

From and to Mount Macedon and Swan Hill, by way of Mount Alexander and the Serpentine Creek, once a week.

From and to Kilmore and Maiden's Punt by way of Bertram's Inn, on the Campsie, once or twice a-week.

From and to Melbourne and Dandenong, by way of Brighton, twice a-week.

From and to Dandenong and the Moia River, once a-week; and

From and to the Moia River and Alberton, once a-week; or

From and to Dandenong and Alberton, by way of Mount Arrarat, Tyer's Cut, and the Flooding Creek in Gipps Land, for the whole distance, once a week.

From the Post Office, in Melbourne, to vessels in Hobson's Bay, once or twice a day, as may be required, and from vessels in Hobson's Bay to the Post Office, in Melbourne, as often as mails may arrive, always by the eastern beach; and from and to the Post Office, in Melbourne, and the Geelong steamers at the Wharf; as the Chief Postmaster shall require.

It is to be understood that the mails are to be despatched on the days and hours to be fixed by the Chief Postmaster, either according to the present arrangement, or as he may afterwards determine, for the public convenience.

It will be optional with parties to offer for one or more of the above lines of stages, and to propose the mode of conveyance; but on all roads where wheel vehicles can travel, a preference will be given to carriage conveyance, and the contractors will be held strictly bound to use the conveyance they propose, and to travel at the rate agreed upon. The rate of travelling is not to be less than six miles per hour, including all stoppages. The Contractors are to carry all bags and letters, which may be delivered to them, under authority of the Chief Postmaster, or any of the Postmasters, and to provide secure lockers for the mails in carriages, and dry coverings for the bags on horseback.

Contractors will be bound to prevent

the conveyance of any letter or packet, by any of their servants or passengers or otherwise, to the prejudice of the Post Office revenue, but all loose letters collected on the road are to be delivered up to the Postmaster, at first Post Office arrived at, under penalty of £5 for each and every offence.

Contractors will be liable to a fine of five shillings for every five minutes delay after specified time of starting; and to a like penalty for every ten minutes delay after the specified time of arrival, except for the first five or ten minutes respectively.

Contractors will be strictly bound not to assign any portion of their contract, without consent of the Chief Postmaster.

A mail-cart or carriage, drawn only by one horse, must not carry more than one passenger; by two horses not more than three passengers; and by three or more horses, not more than six passengers, exclusive of the driver, under the penalty of three pounds for each offence.

All vehicles and horses employed in the conveyance of mails, are to be at all times subject to the inspection and approval, or rejection of the Chief Postmaster, or person appointed by him for that purpose.

The drivers and postmen are to be free men, and of certified good character.

All fines and penalties incurred under the agreement, are to be deducted by the Chief Postmaster from the next quarterly instalment falling due to the Contractor, and are to be considered as over and above any penalties established by any Act of Council.

Each party tendering, or an agent for him, must attend at this office, on the day appointed for opening the Tenders, and each Tender must bear the signature of two respectable and solvent persons, engaging to enter into a bond with the contractor, for the safety of the mails, and the due performance of the contract, and every stipulation therein.

The hours of starting from each Post Office, or stage, and all other particulars may be ascertained at the Post Office, Melbourne, where parties proposing to tender are invited to seek information.

Printed forms of tender may be had on application at the Melbourne Post Office, or at any other Post Office throughout the colony.

C. J. LA TROBE,
Superintendent's Office,
Melbourne, 13th Sept., 1849.

Colonial Secretary's Office,
Sydney, 28th August, 1849.
CROWN LANDS, PORT PHILLIP
VACATED RUN.

IT is hereby notified, that application having been made for the purchase of the Lease of the Run of Crown Lands hereunder described, which after having been occupied has become vacant, Tenders in the prescribed printed form will be received at the office of his Honor the Superintendent, Port Phillip, until noon of Monday, the 5th day of November next, from the applicant, and from any other persons desirous of entering into competition with him for the purchase of the lease of the said run.

2. Every such tender must state the term of years (not exceeding fourteen) for which it is proposed to take the run, and whether in addition to the minimum rent required by her Majesty's Order in Council, it is intended to offer any, and if any, what amount of yearly premium per thousand sheep, or equivalent number of cattle for the lease.

3. As the grazing capabilities of the run have not yet been determined, it will be necessary that each tender contain an estimate of the number of sheep or cattle that the run will carry.

4. Until the run has been regularly surveyed, and its grazing capabilities determined, the future lessee will be required to pay rent according to his own estimate, as given in his tender; and in the event of the rent so paid proving to have been less than that determined by valuation, he will be required to make up the difference previously to the execution of the lease.

5. It is also to be distinctly understood, that the Government reserves to itself the right of excluding from the lease of the run any land which it may be deemed proper to reserve for any of the purposes referred to in the 9th section of chapter 2, of her Majesty's Order in Council, dated 9th of March, 1847.

6. Forms of tender can be obtained from the office of his Honor the Superintendent, Port Phillip, and also from the Crown Commissioner of the District.
By his Excellency's Command,
E. DEAS THOMSON.

MURRAY DISTRICT.

A block of land known as "Mulagang," situated on the Little River, and estimated to contain about 4,480 acres; bounded on the north by Barber's Run; on the south by P. Reynolds's Run; on the east by high mountains; and on the west by Roberts's run.

Colonial Secretary's Office,
Sydney, September 25, 1849.
FORFEITED RUN.
(PORT PHILLIP.)

IT is hereby notified, that application having been made for the purchase of the Lease of the Run of Crown Lands, hereunder described, which, after having been occupied, has become vacant by forfeiture, Tenders in the prescribed printed form will be received at the Office of His Honor the Superintendent, Port Phillip, until noon of Monday, the 3rd day of December next, from the applicant, and from any other persons desirous to enter into competition with him for the purchase of the Lease of the said Run.

2. Every such Tender must state the term of years (not exceeding fourteen,) for which it is proposed to take the Run, and whether, in addition to the minimum rent required by Her Majesty's Order in Council, it is intended to offer any, and if any, what amount of yearly premium per thousand sheep, or equivalent number of cattle, for the Lease.

3. As the grazing capabilities of the Run have not yet been determined, it will be necessary that each Tender contain an estimate of the number of sheep or cattle that the Run will carry.

4. Until the Run has been regularly surveyed, and its grazing capabilities determined, the future Lessee will be required to pay rent according to his own estimate, as given in his Tenders and in the event of the rent so paid proving to have been less than that determined by valuation, he will be required to make up the difference, previously to the execution of the Lease.

5. It is also to be distinctly understood, that the Government reserves to itself the right of excluding from the Lease of the Run any land which it may be deemed proper to reserve for any of the purposes referred to in the 9th section of chapter 2, of Her Majesty's Order in Council, dated 9th of March, 1847.

6. Forms of Tender can be obtained from the Office of His Honor the Superintendent of Port Phillip, and also from the Crown Commissioner of the District.
By His Excellency's Command,
E. DEAS THOMSON.

GIPPS LAND DISTRICT.

A block of land known as "Warrigal Creek," estimated to contain about 7680 acres; bounded on the north-east by the Salt Water Creek; on the south-east by a line about six miles in length, parallel to the sea coast, and three miles distant from it; on the north-west by U. Hodinot's boundary, being a line parallel to the sea coast, and about five miles distant from it; on the south-west by Warrigal Creek.

Superintendent's Office,
Melbourne, 1st Oct., 1849.

GOVERNMENT NOTICE.

OCCUPATION OF CROWN LANDS WITHIN
THE SETTLED DISTRICTS.

THE attention of applicants for the survey and sale of portions of Crown Land, within the settled districts of Port Phillip, under the Government notice, issued from the Colonial Secretary's Office, of the 21st November, 1848, is directed to the following notice:

I.—*Applications made under the notice of 21st November, 1848, by parties who held the land previously, under the regulations of 21st August, 1841.*

Applicants under the notice of 21st November, 1848, who have occupied the land applied for previously, under the regulations dated the 21st August, 1841, are informed that their respective claims to the advantage held out by the above Notice, if still desired, are to be admitted.

In the meantime, and until the survey and sale of the portions of land applied for can be effected, the Applicants are called upon to take out without delay the license for the sections applied for, at the same rate of rent as that upon which they were held at the time of the promulgation of the Orders in Council, both for the current year, and for that commencing 1st January and ending 31st December, 1850.

II.—*Applications made under the notice of 21st November, 1848, by parties previously holding £10 annual licenses for Depasturing purposes.*

The notice of 21st November, 1848, had no reference to occupants of this class. The Applications made under it are therefore inadmissible.

The Applicants are called upon immediately, to take out the lease of the sections applied for, at £1 per section, for the year 1849.

They are also directed to renew, or take out the lease for 1850, of such of these sections as may be left in their occupation for the present, consistently with regard to the following rules.

1st. Applicants of this class occupying Crown Lands, which are not in a position to be claimed by adjoining proprietors of purchased land, under the 16th clause of the regulations 29th March, 1848, may renew their lease, for the year 1850, for the whole number of such sections in their occupation, at £1 per section.

2nd. Applicants of this class, for the

sections comprising whose stations, wholly or in part, application has been, or may be made by adjoining proprietors of land in fee simple, under the 16th clause, can only lay claim to protection, in further temporary occupation, by it being shewn that their stations fall within the class pointed at in the 22nd and 24th clauses of the same Regulations, specifying the class of lands which may still be let, at £1 per section, for depasturing purposes, and the portions which for the present are exempted from pre-emptive occupation. Under favour of the latter clause they may claim a lease for the section containing valuable improvements, and those immediately contiguous, if previously included in their license, notwithstanding the claim of persons under the 16th clause.

The quantity of land however, so protected, can in no instance, under the most liberal construction of the regulations, exceed 9 sections.

It was certainly not contemplated, that the advantage held out by the 22nd and 24th clauses should be conceded to persons previously holding depasturing licenses for Crown Lands, in positions contiguous to the towns, or in parts of the district where considerable quantities of Crown Land have been purchased and occupied previous to the promulgation of the Order in Council.

Still less was it designed to protect persons whose occupancy of Crown Lands, under depasturing license, was of a character neither justifying nor admitting of any considerable outlay, upon so called 'improvements,' being made.

Nevertheless under the actual circumstances of the case, seeing the impossibility of clearly defining what the term "boundary of location" in this district may mean; and further, that many, in consequence of a misconstruction of the intentions of the notice of November last, have been led to consider that their continued occupation of the land was admissible, it may be just to extend to these classes certain consideration.

It is, therefore, directed that within 10 miles of the 5 mile boundary around Melbourne for instance, such claims for the present and ensuing year only, shall now be admitted in the face of the pre-emptive claims, to the extent of the occupation of the section containing the homestead or other improvements; and any two sections adjoining, previously held under license, viz., 3 in all:—from 10 to 20 miles from the above limit, to the occupation of an area, if previously held under

license, not exceeding 6 sections in all,— and, beyond that distance only, to the occupation of the full number, namely, nine sections, in cases clearly justifying the admission of such claims.

The same general rules will apply to Crown Lands, situated within the Settled District, in the vicinity of the towns of Geelong, Portland, Alberton, Belfast, and Warrnambool respectively; ; the relative distances, as far as necessary, being computed from the boundaries of the respective reserves.

It must be borne in mind by all who, although within the Settled District, may be thus protected, for the present, in the occupation of a certain area of Crown Land previously held under £10 license for depasturing purposes, notwithstanding claims urged by the owners of adjacent lands in fee simple, under the 16th clause—that such protection is but temporary :—that this occupation must give place to the pre-emptive right of occupancy claimed by such holders of adjacent purchased land, in strict accordance with the real intentions of Her Majesty's Government, as set forth in the Orders in Council.

No assurance can justly be asked or given of prolonged indulgence beyond the time herein stated, except in cases in which it may appear that the Crown Lands occupied may be beyond all dispute, of the class pointed at in the 22nd clause of the Regulations of 29th March; and that the character of the improvements effected at the date of the promulgation of the Orders in Council, were such as justly to entitle the occupant to the privilege of claiming the value of those improvements, in the event of sale of the land, which has been conceded by Her Majesty's Government

In His Excellency's Name,

C. J. LA TROBE.

Superintendent's Office,
Melbourne, September 25, 1849.

**ADMISSION OF INSANE PERSONS
INTO LUNATIC ASYLUM.**

THE Superintendent of Port Phillip in accordance with the powers delegated to him by the Act of Council, 13 Victoria, No. 3, directs it to be notified for the information of parties desirous of procuring the admission into the Lunatic Asylum, Merri Creek, of persons who are insane, that under the 11th Section of the Act of Council 7th Victoria No. 14, all applications of the above description must be accompanied by the following documents, viz. :—

(1.) A certificate in the form hereto annexed (A) signed by two legally qualified Medical Practitioners, stating

that they have examined the person and found him or her to be of unsound mind, and that they consider, that such person will be benefitted by treatment in the Lunatic Asylum.

(2.) An application from one or more of the relatives or guardians of the insane person, in the form annexed (B) which must be sanctioned by the Resident Judge of the Supreme Court. For this purpose, the application must be taken to the Deputy Registrar of the said Court.

2nd. In all applications of this nature the relationship in which the applicants stand to the insane person must be distinctly stated; but in cases where the insane person has no relatives or guardians, the application may proceed from a Justice of the Peace, or from the Directors or Principal Officers of any public Charity.

3rd. The applications when sanctioned by the Resident Judge are to be forwarded to the Superintendent's Office.

4th. The charge for the maintenance in the Lunatic Asylum, of an insane person, male or female, is one shilling and fourpence per diem; and unless in the case of a pauper, the person seeking the admission of the insane person, will be required to furnish to the Visiting Justice of the Lunatic Asylum, an engagement from two responsible persons for the regular payment of this sum.

5th. If the application be for the admission of the insane person as a pauper, a certificate will be required from some respectable person, known to the Government, to the effect, not only that such insane person is without funds for his or her maintenance, but that he or she is also without friends who can reasonably be expected to maintain him or her.

C. J. LA TROBE.

[A.]

(FORM OF MEDICAL CERTIFICATE.)

We the undersigned, being legally qualified Medical Practitioners, do hereby certify, that we have examined (A.B.) of (state residence, trade or calling, &c.) and that we find (him, or her as the case may be) to be of unsound mind, and a fit and proper object for reception into the Lunatic Asylum; and we further certify, that in our opinion the said (A.B.) would be benefitted by treatment in such Asylum.

(Signed) C. D.
E. F.

[B.]

FORM OF APPLICATION TO THE SUPERINTENDENT OF PORT PHILLIP.

The Petition of (G.H.) of (state

residence and trade or calling) (husband, wife, father, &c., as the case may be) of (A.B.) who is of unsound mind,

Respectfully sheweth, that the said (A.B.) has been examined and found to be of unsound mind, as will appear by the annexed Certificate; and that your Petitioner is desirous of procuring (his or her) admission into the Lunatic Asylum, in order that (he or she) may there have such Medical care and attendance as may be most likely to ensure (his or her) eventual recovery.

(Add any circumstance requiring explanation, and whether the insane person is proposed to be maintained by the Petitioner or by the public.)

Your Petitioner therefore prays that your Honor will be pleased to direct that the said (A.B.) may be received into the said Lunatic Asylum.

And your Petitioner, &c., &c.

Note.—If the insane person is sought to be admitted at the public cost, the following certificate should be added.

I (G.H.) of (state residence, &c.) do hereby certify, that to the best of my knowledge and belief (A.B.) who is described in the foregoing petition, has not the means of paying for (his or her) maintenance in the Lunatic Asylum, and that (he or she) has not any relatives or friends who can be reasonably expected to maintain (him or her)

(Signed) (G.H.)

Colonial Secretary's Office,
Sydney, 26th September, 1849.

DENOMINATIONAL SCHOOL BOARD.—PORT PHILLIP.

HIS Excellency the Governor has been pleased to appoint **EDMUND WESTBY**, Esquire, to be a Member of the Board for the temporal regulation and management of the respective Denominational Schools of the Colony, within the District of Port Phillip, supported either wholly or in part from public Funds, in the room of **Edward Carr**, Esquire, resigned.

By His Excellency's Command,
E. DEAS THOMSON.

Colonial Secretary's Office,
Sydney, 27th September, 1849.
SALES OF PROPERTY OF INTERSTATE ESTATES.

HIS Excellency the Governor has been pleased, under the provision contained in the 2nd clause of the Act of Council 13th Victoria, No. 13, to authorise the respective Clerks of Petty Sessions throughout the Colony, (when instructed to that effect by the Curator of Intestate Estates,) to sell by auction,

without taking out an Auctioneer's License, property belonging to Intestate Estates.

By His Excellency's Command,
E. DEAS THOMSON.

Colonial Secretary's Office,
Sydney, September 21, 1849.

HIS Excellency the Governor has been pleased to appoint **JOHN FLETCHER**, Esquire, of Melbourne, to be a Magistrate of the Territory and its Dependencies.

By His Excellency's Command,
E. DEAS THOMSON.

Superintendent's Office,
Melbourne, 5th September, 1849.

FIFTY POUNDS REWARD.

WHEREAS it has been represented to the Government that the body of **WILLIAM SAMS DAVIES**, supposed to have been murdered, was found in the Swamp near the Flemington Inn, his Honor the Superintendent directs it to be notified, in his Excellency the Governor's name, that a Reward of Fifty Pounds will be paid to any person or persons, not the actual perpetrators of the murder, who may, within six months from the present date, give such information as shall lead to the apprehension and conviction of the guilty parties.

In his Excellency's name,
C. J. LA TROBE.

Prin. Sup. of Convicts' Office,
Sydney, 28th May, 1849.

IT is hereby notified, that the following regulations will, from and after the 1st day of July next, be observed in reference to the mode of applying for Conditional Pardons.

All applications for this indulgence must be made on printed forms, which can be obtained at the several Police Offices throughout the colony, and also at this office.

Every application will be filled up by the Clerk of the Bench of the district in which the applicant resides, and for the form so filled up a fee of 1s 6d must be paid.

When filled up and recommended the form is to be left with the Clerk of the Bench, who is required to forward the same to my office, with the report of the Police Magistrate or Bench of Magistrates thereon.

No application will be taken into consideration unless made on a printed form, and unless it is filled up as directed, and bears the recommendation of at least three respectable persons known to the Government.

J. M'LEAN,
Principal Superintendent.

Colonial Secretary's Office,
Sydney, September 22, 1849.

**TITLE DEED.—PORT PHILLIP
LAND.**

THE undermentioned Deed has been transmitted from this Office to the Surveyor General, to be afterwards despatched to the Deputy Registrar, Melbourne, for enrolment in the Supreme Court, Port Phillip, under the provisions of the Act of the Governor and Council, 5th Victoria, No. 21, when it will be forwarded to the Sub-Treasurer, for delivery to the Grantee, on payment of the established fees thereon, viz.:

PURCHASE UNDER THE EXISTING REGULATIONS.

PORTION OF LAND.

Proclamation of 23rd May, 1849.

Deed dated 20th September, 1849.

1. James Mac Intyre, 326 acres and 2 roods, Bourke, lot 129.

By His Excellency's Command,
E. DEAS THOMSON.

Colonial Secretary's Office,
Sydney, 25th August, 1849.

**TITLE DEED.—PORT PHILLIP
LAND.**

THE undermentioned Deed has been transmitted from this office to the Surveyor General, to be afterwards despatched to the Deputy Registrar, Melbourne, for enrolment in the Supreme Court, Port Phillip, under the provisions of the Act of the Governor and Council, 5th Victoria, No. 21, when it will be forwarded to the Sub-Treasurer, for delivery to the Grantees, on payment of the established fees thereon, viz.:

Deed dated 1st August, 1849.

Godfrey Alexander, Benjamin Goldsmid, Leven and Emanuel Ackman, 1 rood, near Geelong, in trust as a Burial Ground, for the members of the Jewish Church.

By his Excellency's Command,
E. DEAS THOMSON.

Colonial Secretary's Office,
Sydney, 18th September, 1849.
**EDWARD WILLACY, alias JOHN
JONES.**

ENQUIRY having been made from England, respecting Edward Willacy, alias John Jones, formerly a Prisoner of the Crown, in this Colony, any person who can afford any information concerning him, is requested to have the goodness to communicate the same to this Office.

By His Excellency's Command,
E. DEAS THOMSON.

PORT PHILLIP SAVINGS BANK.

BELFAST BRANCH.

THE REV. THOMAS H. BRAIM,
WILLIAM RUTLEDGE, ESQ., J.P.
J. RITCHIE, ESQ., J.P.,
THE REV. THOS. SLATTERY, and
R. H. WOODWARD, ESQ.,

HAVE been appointed District Trustees of this Institution.

C. J. LA TROBE.

Superintendent's Office,
Melbourne, 27th Sept., 1849.

CRIMINAL SESSIONS.

IT is ordered, that a Criminal Session and general gaol delivery of the Supreme Court of New South Wales, for the district of Port Phillip, be holden at the Court House, La Trobestreet, in the town of Melbourne, on Monday, the fifteenth day of October, now next ensuing, at the hour of ten o'clock in the forenoon, at which all parties concerned are requested to give their attendance.

Dated this twenty-seventh day of September, A.D. 1849.

WILLIAM A'BECKETT,
Resident Judge.

*In the Supreme Court of
New South Wales, for
the District of Port
Phillip.*

REGULA GENERALIS.

Wednesday the third day
of October, in the year
of Our Lord, One
Thousand Eight Hundred
and Forty-nine.

RULE No. 80.

THAT the Court shall sit in Banco on every Saturday,—excepting on the Saturdays intervening between the Twenty-third day of December, and the first day of February inclusive; for the hearing and disposing of motions of Cause.

Provided always that where such motion is intended to be made, information thereof shall be first given to the Judge's Clerk on the day preceding.

(Signed)
WILLIAM A'BECKETT,
Resident Judge.

Dissolution of Partnership.

NOTICE is hereby given, that the Partnership hitherto subsisting between us the undersigned John Dunkley and Thomas Latham, of the Darabia Creek, Butchers, Farmers, Dealers, and Chapmen, is this day dissolved by mutual consent. All debts owing to and from the said firm, will be received and paid by the said John Dunkley, who will in future carry on the business on his own account.

JOHN DUNKLEY,
THOMAS LATHAM.

Witness to the signatures of
the said John Dunkley and
Thomas Latham, this 4th
day of October, A. D.
1849.

ALEXANDER SOMERVILLE,
Scotch Warehouse,
Collins-street, Melbourne.

Melbourne, 29th September, 1849.

THE Partnership heretofore existing between James Stead and Richard Schlesinger, Commission Agents, Melbourne, is dissolved by mutual consent.

**JAMES STEAD,
RICHARD SCHLESINGER,**

Witness.—**JOHN NICHOL.**

NATIONAL EDUCATION.

SUCH residents, in the County of Grant, as may desire to obtain the aid of the Board of National Education in building or supporting Schools, are requested to communicate with the undersigned by letter, post paid, to the Post Office, Geelong, the letters to be kept till called for. Communications thus forwarded shall be promptly attended to, and the proposals of the Board, as made known by their regulations, and various circulars shall be exhibited as occasion may require. The Board are principally desirous to be the means of conferring education where none has hitherto existed, and are not anxious to obtrude offers of assistance in localities where it may not seem to the inhabitants that the introduction of National Education would prove an undoubted benefit. The undersigned having to proceed through the Western Districts with as little delay as possible, persons who may be kind enough to communicate with him are solicited to do so at an early opportunity.

G. W. RUSDEN,
Agent for the establishment
of National Schools.

Melbourne,
8th October, 1849.

PRINCES BRIDGE.

TENDERS will be received until noon of Saturday, the 27th instant, from parties willing to contract for completing the stone-work of the Prince's Bridge, Melbourne.

Tenders to be endorsed, "Tender for Prince's Bridge," and deposited in the box marked, "Tenders for Works and Stores" at the western entrance of the Government Offices.

Plans and Specification can be seen, and all necessary information obtained at the undermentioned Office.

The Government will not necessarily accept the lowest Tender.

By order of
His Honor, the Superintendent,
DAVID LENNOX,
Superintendent of Bridges.
Bridge Office,
Melbourne,
9th October, 1849.

STEAM DREDGE AND PUNTS.

TENDERS will be received until Noon of Saturday, the 13th of October, from persons willing to contract for the supply of the frame-work for a Steam Dredge and two Mud Punts, for the service of the Yarra Yarra River, and Geelong Harbour, Port Phillip Bay.

The Tenders to state one price for the dredge, and one for each punt, and the lowest tender for either will not necessarily be accepted; also to be endorsed "Tender for Steam Dredge, &c.," and deposited in the box marked "Tenders for Works and Stores," at the West entrance of the Government offices.

Plans and Specifications may be seen, and further particulars and form of Tender obtained at the Office of the Clerk of Works, Melbourne.

Tenders must state the time within which it is proposed to supply each article; and at the foot of every tender three must be a memorandum, signed by the party tendering, and two responsible persons as sureties, agreeing to be responsible for the performance of the contract, should the tender be accepted, and undertaking, in that event that they will severally execute and deliver at the Office of the Crown Solicitor, in Melbourne, within six days from the usual notification of acceptance, a Bond to Her Majesty in the penal sum of one hundred pounds for each of the punts, and four hundred pounds for the frame work of the steam dredge, for securing such performance; otherwise such tender will not be taken into consideration.

By Order of

His Honor the Superintendent,
HENRY GINN,
Clerk of Works.

Melbourne,
1st October, 1849.

Superintendent's Office,
Melbourne, 9th October, 1849.

MARY STEWART,

AND

AGNES GALLOWAY OR STEWART.

INFORMATION is requested at the Superintendent's Office respecting the present abode and position of Mary Stewart and Agnes Galloway or Stewart, wife of Robert Galloway, who, with their son William, arrived at Port Phillip in the "Thomas Arbuthnot," on the 2nd October, 1841.

C. J. LA TROBE.

Public Works Office,
Melbourne, 8th October, 1849.
TO BUILDERS AND OTHERS.—
LIGHT HOUSE, SHORTLAND'S
BLUFF.

TENDERS will be received until noon of Saturday, the 20th instant, from persons willing to contract for Certain Alterations and Additions required for temporarily securing the present Column of the Light House at Shortland's Bluff; so that the New Lantern may be erected thereon.

The Tenders to be endorsed, "Tender for Light House Shortland's Bluff," and deposited in the box marked "Tenders for Works and Stores," at the West Entrance of the Government offices.

Plans and Specification may be seen, and further particulars, and form of Tender, be obtained at the Office of the Clerk of Works, in Melbourne.

The Tenders must state the time in which it is proposed to complete the Work; and at the foot of every Tender there must be a Memorandum signed by the Party Tendering, and two responsible persons as Sureties, agreeing to be responsible for the performance of the Contract should the Tender be accepted; and undertaking in that event, that they will severally execute and deliver, at the Office of the Crown Solicitor, in Melbourne, within six days from the usual Notification of acceptance, a Bond to Her Majesty in the penal sum of £300 for securing such performance; otherwise such Tender will not be taken into consideration.

The Government will not necessarily accept the lowest Tender.

By order of His Honor the Superintendent.

HENRY GINN,
Clerk of Works.

IMPOUNDED at Tarra Vale, on the 17th September, 1849—

- One red heifer, off rump N. 2.
- One red and white bullock, J L on near side
- One red bullock, HH on rump, HH off ribs
- One red poley cow, JO on ribs, 2 on ribs off side
- One red and white cow, JP on rump off side
- One yellow cow, 55 on near shoulder
- Two red and white bull calves, unbranded
- One black steer, unbranded
- One red steer, unbranded
- One black cow, CG off rump
- One red steer, JL near side
- One red and white cow, with calf, brand on off hip illegible

- One red and white cow, unbranded
- One red steer, unbranded
- One black and white poley cow, unbranded
- One red bullock, off side RE
- One black and white bullock, near side JE
- One red and white cow, unbranded
- One red and white bullock NG near side
- One red cow, on off side JP
- One red steer, NW on off side
- One red and white bullock, MR off rump

- One red and white bullock, NG off shoulder
- One brown and white bullock, near rump JP
- One red and white heifer, N on rump

- near side, 2 off side ribs
- One brindle poley cow, unbranded, both ears split
- One red poley cow, G off hip
- One red and white steer, off rump HK
- One red and white steer, near rump H
- One black steer, brand on rump illegible
- One red cow, on off shoulder RT
- One yellow cow, on rump off side TR

- One brindle steer, JP on off ribs
- One red and white poley steer, brands illegible, near ear split, tip of off ear
- One black and white heifer, unbranded
- One black and white heifer, JK on off ribs
- One black bullock, S on off ribs

- JD
- One black bullock, W on off rump, WH on off side
- One red and white cow, JP on off rump, 2 on off side
- One yellow and white cow, RT on off shoulder
- One red and white steer, unbranded
- One yellow bullock, HO on off rump, HO on thigh
- One yellow poley cow, unbranded
- One black and white calf, unbranded
- One yellow and white cow, RN off rump, H 2 near side
- One black cow, JR on near side, QX off rump
- One black and white steer, unbranded
- One red and white steer, JL off side
- One red and white steer, N near rump
- Damages, four-pence per head.

PHILLIP O'MARA,

21s. 3d. Poundkeeper.

IMPOUNDED at Melbourne October 3, 1849—

- 1 red steer, white belly, off rump HL or WL
- 1 dark brindle cow, tip off both ears,

near thigh C or G, off rump C-within diamond

- 1 strawberry heifer calf, near rump a blotch brand
- 1 yellow sided heifer calf, no visible brand
- 1 red sided bull calf, no visible brand
- 1 white heifer calf, no visible brand
- 1 brindle and white heifer calf, off ribs JS

Impounded on October 4th—

- 1 yellow sided heifer, grey face, near ribs WB.

If not claimed and expenses paid on or before Monday, the 29th day of October, will be sold at the Pound, according to Act of Council.

G. SCARBOROUGH,
7s 6d Poundkeeper.

IMPOUNDED, at Melbourne, 9th October, 1849—

Damage, 6s. each.

- One light brindle-sided heifer, grey face, near rump a
- One dark brindle steer, nob horns, near rump a
- One yellow and white spotted steer, off rump a
- One red and white sheeted yearling bull, unbranded
- One red steer, white belly, about 20 months old, unbranded
- One red steer, white belly, has a white spot on both hind thighs, and one on off shoulder, no visible brand

If not claimed, and expenses paid, on or before Thursday, the 1st day of Nov., they will be sold at the pound, according to Act of Council.

G. SCARBOROUGH,
7s. Poundkeeper.

IMPOUNDED at the Deep Creek, 7th Oct., 1849—

Trespass, 6d.

A dark brown horse, blind off eye, star in forehead, tann'd muzzle, switch tail, saddle marked, near fore and hind feet white, branded W off shoulder

If not claimed and released, will be sold by me at the above pound, on the 2nd November next, pursuant to Act of Council.

W. WRIGHT,
4s. 6d. Poundkeeper.

IMPOUNDED at the Deep Creek, 1st Oct., 1849—

Trespass 4d per head.

One yellow cow, small horns, calf at side, branded J off shoulder

One strawberry cow, small horns, slit in

both ears, JM conjoined off rump, HB top of near ribs

- One red cow, little white in face, small horns, calf at side, CX off rump
- One red strawberry cow, hoop horns, calf at side, C2 off rump, like F off thigh, a small B near rump
- One red-sided heifer, small horns, no visible brand
- One small strawberry heifer, no visible brand
- One red and white bull, short stag horns, no visible brand
- One red and white sheeted bullock, R near rump
- One light strawberry bullock, like H off rump
- One black bullock, down hoop horns, like GCM or CCM near rump
- One red sided steer, speckled about head, no visible brand
- One light strawberry steer, like KP or RP near rump
- One red and white poley heifer, JH off rump
- One red heifer, cock horns, EK near rump, PD off rump, AM off ribs

Also on the 3rd October:

- One bay cob horse, black points, switch tail, scar on thick part of off thigh, saddle marked, R reversed T conjoined near shoulder
- One dark brown colt, black points, white snip on nose, WC or WG off shoulder.

If the above animals are not claimed and released, on or before the 29th day of October, inst., they will be sold by me, at the above pound, pursuant to Act of Council.

W. WRIGHT,
13s 9d Poundkeeper.

IMPOUNDED at Sugar Loaf Creek, 4th Oct., 1849—

One brown horse, long mane and tail, snip on nose, star in forehead, about 15½ hands high, DT near shoulder

DT

- One bay colt, black points, long tail, JC near shoulder
- One bay yearling filly, bang tail, W near shoulder
- One dark brown yearling filly, star in forehead, two hind fetlocks white, no visible brand
- One bay yearling colt, long tail, no visible brand

If not claimed and released, on or before the 29th of October inst., will be sold at the pound yard, according to Act of Council.

C. COFFEY,
6s 9d Poundkeeper.

IMPOUNDED at Braybrook, October 2nd, 1849.

- 1 light blue cow, P C or P G off ribs
- 1 strawberry or speckled cow, MH conjoined off rump
- 1 light strawberry cow, red head and neck, no perceptible brand
- 1 strawberry sided cow, supposed I off

ribs, S G or C off shoulder

S

If not released on or before the 26th October, they will be sold at the Pound Yard, according to Act of Council.

R. QUINAN,
Poundkeeper.

5s 6d

IMPOUNDED at Bacchus Marsh, 1st October 1849—

Trespass 6d. each ;

- One black or brown horse, white star in forehead, saddle marked, switch tail, S near shoulder, TC near neck, GH off shoulder
- One red bullock, end of tail white, blotch brand near rump
- One red bullock, white forehead, wide horns, bow and arrow off rump xB conjoined near shoulder, a worker
- One red bullock, white back and belly, off horn-down; near-horn-broken, W near rump, MC off shoulder, g5 off ribs, illegible letter and XB off thigh, a worker
- One strawberry cow, red neck, supposed)—(near rump
- One strawberry bull, 12 months old no brand

If not claimed and expenses paid, on or before the 25th day of October next to be sold at the pound yard, according to Act of Council.

W. CROOK,
Poundkeeper.

8s 3d

IMPOUNDED at South Yarra Pound, on the 25th September, 1849, and

if not released on or before the 15th October, will be sold at the Pound Yards

- 1 red cow, cross or X near rump, H off rump, and illegible brand below
- 1 white steer, red about body and neck, no brand visible, about 3 years old
- 1 brindle steer, white on near flank, belly, rump, small star in forehead, stag horns, and illegible letter below supposed Z off ribs.

W. M. ATKINSON,
Poundkeeper:

5s.

Colonial Secretary's Office,
Sydney, 12th Dec., 1848.

FRANCIS MORRISH.

ENQUIRY having been made from England respecting Francis Morrish, who emigrated to New South Wales in the year 1839, any person who can give information respecting him is requested to communicate the same to this Office.

By his Excellency's command,
E. DEAS THOMSON,

Superintendent's Office,
Melbourne, 20th February, 1849.

EDWARD WRIGHT.

INFORMATION is requested at the Superintendent's Office, respecting the present abode and position of Edward Wright, who arrived at Port Phillip in the ship "Thomas Arbuthnot," on the 4th May 1847.

C. J. LA TROBE.

Colonial Secretary's Office,
Sydney, 9th January, 1849.

ROBERT GENERY.

ENQUIRY having been made from England, respecting a person named Robert Genery, who left Halesworth, Suffolk, some few years since, to reside in Australia, any person who can give information respecting him is requested to have the goodness to communicate the same to this office.

By His Excellency's Command,
E. DEAS THOMSON

NOTICE.

Superintendent's Office,
Melbourne, 26 June, 1849.

INFORMATION is requested at this Office respecting the present place of residence of a person named WILLIAM HARRIS, who arrived in Port Phillip as an exile, per ship "Sir George Seymour," in March, 1845.

C. J. LA TROBE:

Superintendent's Office,
Melbourne, 15th September, 1849.

ELLEN M'CANN.

INFORMATION is requested at the Superintendent's Office, Melbourne, respecting the position and present abode of Ellen M'Cann, a Native of the County of Sligo, who emigrated in the ship, "GILMORE," which sailed from Plymouth on the 16th August, 1841, and arrived at Port Phillip on the 25th December, 1841.

C. J. LA TROBE.

MELBOURNE: Printed at the Argus Office, Collin Street, by EDWARD WILSON, Government Printer



PORT PHILLIP GOVERNMENT GAZETTE

Published by Authority.

WEDNESDAY, OCTOBER 17, 1849.

PORT PHILLIP. CONTRACTS FOR THE COLONIAL SERVICE FOR 1850.

NOTICE is hereby given, that Tenders will be received at this office until Saturday, 20th October next, for furnishing the undermentioned supplies for twelve calendar months, commencing 1st January, 1850, upon the conditions hereafter specified.

DAILY RATIONS OF PROVISIONS.

No. 1. Emigrants—For men, 24 oz wheaten bread, 16 oz fresh meat, 8 oz vegetables, half oz salt, quarter oz tea, one and a half oz sugar, quarter oz soap. For women—16 oz wheaten bread, 12 oz fresh meat, 6 oz vegetables; half oz salt, quarter oz tea, one and a half oz sugar, half oz soap. Children, under ten years to be allowed two-thirds the rations of female adults; above that age and under fifteen the same as adults.

No. 2. To prisoners of the crown and others in the employment of the colonial departments—20 oz wheaten bread, 8 oz maize meal, 16 oz fresh beef, quarter oz salt, one oz sugar, quarter oz soap.

No. 3. To officers in charge of surveying parties when in the field, and men composing such parties—24 oz flour, 16 oz fresh or salt beef, half oz salt, half oz tea, two and a half oz sugar, half oz tobacco, quarter oz soap; or, in lieu thereof, if preferred, 24 oz flour, 24 oz fresh or salt beef, one oz salt, half oz tea, 4 oz sugar.

No. 4. The rations for wives of sol-

diers of the Mounted Police—8 oz bread, 8 oz meat.

No. 5. The ration for children of soldiers of the Mounted Police above seven years—five and one-third oz bread, five and one-third oz meat, under seven years—4 oz bread, 4 oz meat.

No. 6. Prisoners confined in gaol—12 oz wheaten bread, 12 oz maize meal, 4 oz fresh beef, 8 oz vegetables, half oz salt, quarter oz soap. (Ration No. 2 is issued to gaol attendants, and to witnesses, and others waiting bail; and if confined in solitary cells, ration No. 8.)

No. 7. Children of female prisoners confined in gaol—8 oz wheaten bread, 4 oz fresh beef, 1 pint milk, quarter oz yellow soap.

No. 8. Prisoners confined in lock-up or watch-houses—24 oz wheaten bread.

No. 9. Forage for horses and oxen, for all colonial service—8 lbs maize or barley, or 10 lbs oats as demanded, 4 lbs bran, 12 lbs oaten or cultivated grass hay, and 4 lbs wheat straw for each horse per day, and half the quantity for each bullock.

No. 10. For the Lighthouses—best clarified sperm oil, per imperial gallon; patent wicks each.

No. 11. For men attached to Lighthouses, Telegraphs, Water Police, and Harbour Master's boat's crews—24 oz wheat bread, 16 oz fresh beef, a quarter oz salt, one quarter oz soap.

No. 12. Fuel and light—sperm and common oil per gallon, mould and dip candles per lb, cotton wick ditto.

No. 13. For the Lunatic Asylum

Yarra—Fresh beef, fresh mutton, suet, wheaten bread, bread of the 1st quality, flour 1st quality, raisins, rice, tea, sugar, salt, pepper, milk, tobacco, soap, vegetables, port wine, vinegar, sago, oatmeal, arrowroot, treacle, dipt. candles, common oil, cotton wick, forage, per ration, roach lime, straw, in such quantities as may be required.

Military rations of provisions for mounted police or other mounted force, and native police, if required, 24 oz flour, 16 oz fresh or salt beef, half oz salt, half oz tea, two and a half oz sugar half oz tobacco, quarter oz soap.

For Hospitals Chief Protector's department, Native Police, and all other services when ordered—20 per cent. flour, fresh beef and mutton, wheaten bread, (first, second, and third quality), maize meal, bottled port wine, arrowroot, rice, sago, pearl barley, tea, sugar, salt, oatmeal, yellow soap, colonial tobacco, vegetables, milk, vinegar, straw, common oil, dip and mould candles, rum, brandy, porter, cotton wick, salt beef, and salt pork.

CONDITIONS.

1. All the articles required by this notice are to be of the best quality of their several kinds.

2. The flour and bread must be the produce of clean sound colonial wheat, from which on the ration of emigrants, surveying parties, border police 20 per cent, and on the ration to prisoners of the crown 10 per cent; has been extracted in bran and waste.

3. Beef and mutton to be issued in such proportions as may be required, and when the quantity admits of it, to be delivered in fore and hind quarters alternately.

4. The maize meal to be similar in quality to the wheat meal, and to be twice ground.

5. When it may be necessary to substitute one article for another, the following proportions are to be observed, viz., 1 lb wheat flour or 1 lb biscuit equal to 1½ lb bread; 1 lb salt beef or 1 lb of mutton, or 10 oz salt pork, equal to 1 lb of fresh beef.

6. The tobacco to be the best colonial.

7. The above substitutions are not to be made except on the requisition of the officer authorised to draw the several rations.

8. Vegetables, to be supplied in reasonable proportions of potatoes, greens, pumpkins, onions, &c., &c.

9. The supplies for road parties and surveying parties are to be delivered at the nearest fixed stations to the places where the party may be employed, on the requisition of the officer in charge;

and in case the whole ration of forage be not required or delivered, each of the species to be reckoned as the portion of the ration undermentioned—The maize or barley 4-12—the hay 5-12—the bran, 2-12—the straw 1-12.

10. The supplies (not specified in the preceding paragraph) are to be delivered direct to the parties or establishments entitled thereto, on the written order of the person duly authorised for the purpose.

11. Provisions and forage, when required by rations, according to the scales under their respective heads, the tenders are to express the price per ration only.

The tenders for forage are not required to state the price of the ration for oxen, as when the latter is required one half of the allowance fixed for horses will be drawn, and one half the price allowed to the contractor, whose engagement is to provide for both horses and oxen.

13. In the event of a difference of opinion between the contractor and the party receiving the supplies, as to the quality, the same is to be decided, in cases where the article is not of a perishable nature, by a Board of Survey according to the practise of the service. But in country districts, where a Board of Survey cannot be conveniently assembled, the party objecting will name one person as arbitrator, the contractor or his agent another, and these two will (previously to any other proceeding on their part) concur in naming a third, as umpire, who, in the event of the arbitrators not agreeing in opinion, will be called upon for his decision, which shall be final.

14. If the board, arbitrators, or umpire shall decide that the article is not of proper quality, it must be immediately replaced by the contractor, failing of which it will be procured by the department requiring it, and the expense charged to the contractor.

15. In the event of any unnecessary delay or failure of the contractor to supply the articles when required, they will be otherwise procured and charged in like manner.

16. In cases where the article is of a perishable nature, or from some other cause, injury would be sustained either by the parties to whom the rations are due, or the contractor, by waiting for a Board of Survey, the head of the department or officer in charge of the party or parties for whom the rations are to be received, shall have the power to reject such article or articles as are obviously of inferior quality; it being distinctly understood that he will be

responsible to the government for so doing; and that the contractor will have a right of appeal to the Governor, although in the meantime he must take back the rejected article and supply good in its stead; failing of which it will be obtained by the officer or party requiring it, and the expense charged to the contractor.

17. A repetition of irregularity in the quantity or quality of the supplies, or of any delay in delivering or replacing them when required, will subject the contractor, upon the report of the officer in charge of the parties or establishment, to such mulct, not exceeding one-fifth the amount of his monthly account, as the Governor may direct. It will also be in the power of the Governor, upon such repetition, to terminate the contract forthwith.

18. It will be in the power of either party to limit the duration of the contract, by giving in writing a notice of three full calendar months to the opposite party, and to end the contract at the expiration of that period, it being understood that such notice can be given only from the first day of a month, and within the period for which the contract is made or agreed to be made.

19. The contractor will be required to prepare his own account, monthly or quarterly, in the prescribed form; and on the production thereof, with the requisite vouchers in a complete state, to the Sub-Treasurer for examination, and upon their approval, payment will be made by him at Melbourne.

20. The value of all packages to be included in the prices demanded.

21. Printed forms of tender may be obtained from the Sub-Treasurer; and a security of £2000 will be required for the due fulfilment of the contract. No tender can be attended to unless accompanied by a certificate from two responsible parties proposed as security, stating they are willing to become bound as securities for the contractor accordingly; and the bonds must be executed within twenty days from the day of acceptance of the tender being notified, failing of which the contracts will be again advertised or another tender accepted.

22. The tenders to contain the names of the tenderers and their sureties, and places of residence at length.

23. All tenders to be enclosed in a separate envelope, and marked "Tender for Provisions, &c.," and to be deposited in a box marked "Tenders" at the western entrance of the Government Offices.

24. The tenders must include the whole of the rations and separate articles above mentioned.

25. The tenders are to be given in for the undermentioned districts, which may be tendered for separately or collectively. When the latter is the case each locality, as given below, must be stated in the Tender.

1. Melbourne, including the county of Boarke, the Mounted and Police Stations on the Goulburn and Broken Rivers, and any other Stations on or near the Sydney Road within the Port Phillip boundary; also all the Aboriginal Stations, excepting that at Mount Rouse.

2. Geelong, including the County of Grant.

3. The county of Normanby, including the towns of Portland and Port Fairy.

4. The Aboriginal Station at Mount Rouse.

5. Gipps Land, including Alberton.

6. The Police at the Grange.

7. The Police at the Pyrenees.

8. The Police in the Wimmera District.

9. The Police at the Glenelg.

C. J. LA TROBE

Superintendent's Office,
7th September, 1849

CONVEYANCE OF MAILS IN 1850.

CONVEYANCE being required for the Post Office Mails from, and to the undermentioned places for one year, from the 1st January, 1850. Persons disposed to contract for providing the same, are invited to transmit their offers in writing, to this office, by, or before twelve o'clock, on Monday, the 22nd day of October next, endorsed, "Tender for Conveyance of Mails," viz. —

From and to Melbourne and Portland, by way of Ballan, Bunnonyong, Chepstowe, Piery Creek, and the Grange, twice a week.

From and to the Grange and Mount Gambier, by way of the Glenelg Post Office, once or twice a week.

From and to the Grange and Lake Wallace, by way of the Upper Glenelg Post Office, once a week.

From and to Port Fairy and Piery Creek, by way of Muston's Creek, twice a week.

From and to Warrnambool and Port Fairy, by way of Woodford, once or twice a week.

From and to Geelong and Warrnambool, by way of the Barwon, Lake Colac and Lake Limboon, once or twice a week.

From and to Geelong and Bunnonyong, by way of the Leigh Post Office, once or twice a week.

From and to the Leigh and Elephant Bridge, once a week.

From and to Bunnenyong and Burn Bank, twice a-week.

From and to Burn Bank and Horsham, by way of the Four Posts Inn, on the Wimmera, once a-week.

From and to the Four Posts Inn, and Lake Banyong, near Mount Jeffcott, once a-week.

From and to Melbourne and Mount Macedon, by way of the Bush Inn, twice a-week.

From and to Mount Macedon and Swan Hill, by way of Mount Alexander and the Serpentine Creek, once a week.

From and to Kilmore and Maiden's Punt by way of Bertram's Inn, on the Campsie, once or twice a-week.

From and to Melbourne and Dandenong, by way of Brighton, twice a-week.

From and to Dandenong and the Moia River, once a-week; and.

From and to the Moia River and Alberton, once a-week; or

From and to Dandenong and Alberton, by way of Mount Arrarat, Tyer's Cut, and the Flooding Creek in Gipps Land, for the whole distance, once a week.

From the Post Office, in Melbourne, to vessels in Hobson's Bay, once or twice a day, as may be required, and from vessels in Hobson's Bay to the Post Office, in Melbourne, as often as mails may arrive, always by the eastern beach; and from and to the Post Office, in Melbourne, and the Geelong steamers at the Wharf, as the Chief Postmaster shall require.

It is to be understood that the mails are to be despatched on the days and hours to be fixed by the Chief Postmaster, either according to the present arrangement, or as he may afterwards determine, for the public convenience.

It will be optional with parties to offer for one or more of the above lines of stages, and to propose the mode of conveyance; but on all roads where wheel vehicles can travel, a preference will be given to carriage conveyance, and the contractors will be held strictly bound to use the conveyance they propose, and to travel at the rate agreed upon. The rate of travelling is not to be less than six miles per hour, including all stoppages. The Contractors are to carry all bags and letters, which may be delivered to them, under authority of the Chief Postmaster, or any of the Postmasters, and to provide secure lockers for the mails in carriages, and dry coverings for the bags on horseback.

Contractors will be bound to prevent

the conveyance of any letter or packet, by any of their servants or passengers or otherwise, to the prejudice of the Post Office revenue, but all loose letters collected on the road are to be delivered up to the Postmaster, at first Post Office arrived at, under penalty of £5 for each and every offence.

Contractors will be liable to a fine of five shillings for every five minutes delay after specified time of starting; and to a like penalty for every ten minutes delay after the specified time of arrival, except for the first five or ten minutes respectively.

Contractors will be strictly bound not to assign any portion of their contract, without consent of the Chief Postmaster.

A mail-cart or carriage, drawn only by one horse, must not carry more than one passenger; by two horses not more than three passengers; and by three or more horses, not more than six passengers, exclusive of the driver, under the penalty of three pounds for each offence.

All vehicles and horses employed in the conveyance of mails, are to be at all times subject to the inspection and approval, or rejection of the Chief Postmaster, or person appointed by him for that purpose.

The drivers and postmen are to be free men, and of certified good character.

All fines and penalties incurred under the agreement, are to be deducted by the Chief Postmaster from the next quarterly instalment falling due to the Contractor, and are to be considered as over and above any penalties established by any Act of Council.

Each party tendering, or an agent for him, must attend at this office, on the day appointed for opening the Tenders, and each Tender must bear the signature of two respectable and solvent persons, engaging to enter into a bond with the contractor, for the safety of the mails, and the due performance of the contract, and every stipulation therein.

The hours of starting from each Post Office, or stage, and all other particulars may be ascertained at the Post Office, Melbourne, where parties proposing to tender are invited to seek information.

Printed forms of tender may be had on application at the Melbourne Post Office, or at any other Post Office throughout the colony.

C. J. LA TROBE,
Superintendent's Office,
Melbourne, 13th Sept., 1849.

Colonial Secretary's Office,
Sydney, 28th August, 1849.
CROWN LANDS, PORT PHILLIP
VACATED RUN.

IT is hereby notified, that application having been made for the purchase of the Lease of the Run of Crown Lands hereunder described, which after having been occupied has become vacant, Tenders in the prescribed printed form will be received at the office of his Honor the Superintendent, Port Phillip, until noon of Monday, the 5th day of November next, from the applicant, and from any other persons desirous of entering into competition with him for the purchase of the lease of the said run.

2. Every such tender must state the term of years (not exceeding fourteen) for which it is proposed to take the run, and whether in addition to the minimum rent required by her Majesty's Order in Council, it is intended to offer any, and if any, what amount of yearly premium per thousand sheep, or equivalent number of cattle for the lease.

3. As the grazing capabilities of the run have not yet been determined, it will be necessary that each tender contain an estimate of the number of sheep or cattle that the run will carry.

4. Until the run has been regularly surveyed, and its grazing capabilities determined, the future lessee will be required to pay rent according to his own estimate, as given in his tender; and in the event of the rent so paid proving to have been less than that determined by valuation, he will be required to make up the difference previously to the execution of the lease.

5. It is also to be distinctly understood, that the Government reserves to itself the right of excluding from the lease of the run any land which it may be deemed proper to reserve for any of the purposes referred to in the 9th section of chapter 2, of her Majesty's Order in Council, dated 9th of March, 1847.

6. Forms of tender can be obtained from the office of his Honor the Superintendent, Port Phillip, and also from the Crown Commissioner of the District.
By his Excellency's Command,
E. DEAS THOMSON.

MURRAY DISTRICT.

A block of land known as "Mulgang," situated on the Little River, and estimated to contain about 4,480 acres; bounded on the north by Barber's Run; on the south by P. Reynolds's Run; on the east by high mountains; and on the west by Roberts's run.

Colonial Secretary's Office,
Sydney, September 25, 1849.
FORFEITED RUN.
(FORT PHILLIP.)

IT is hereby notified, that application having been made for the purchase of the Lease of the Run of Crown Lands, hereunder described, which, after having been occupied, has become vacant by forfeiture, Tenders in the prescribed printed form will be received at the Office of His Honor the Superintendent, Port Phillip, until noon of Monday, the 3rd day of December next, from the applicant, and from any other persons desirous to enter into competition with him for the purchase of the Lease of the said Run.

2. Every such Tender must state the term of years (not exceeding fourteen,) for which it is proposed to take the Run, and whether, in addition to the minimum rent required by Her Majesty's Order in Council, it is intended to offer any, and if any, what amount of yearly premium per thousand sheep, or equivalent number of cattle, for the Lease.

3. As the grazing capabilities of the Run have not yet been determined, it will be necessary that each Tender contain an estimate of the number of sheep or cattle that the Run will carry.

4. Until the Run has been regularly surveyed, and its grazing capabilities determined, the future Lessee will be required to pay rent according to his own estimate, as given in his Tenders and in the event of the rent so paid proving to have been less than that determined by valuation, he will be required to make up the difference, previously to the execution of the Lease.

5. It is also to be distinctly understood, that the Government reserves to itself the right of excluding from the Lease of the Run any land which it may be deemed proper to reserve for any of the purposes referred to in the 9th section of chapter 2, of Her Majesty's Order in Council, dated 9th of March, 1847.

6. Forms of Tender can be obtained from the Office of His Honor the Superintendent of Port Phillip, and also from the Crown Commissioner of the District.

By His Excellency's Command,
E. DEAS THOMSON.

GIPPS LAND DISTRICT.

A block of land known as "Warrigal Creek," estimated to contain about 7680 acres; bounded on the north-east by the Salt Water Creek; on the south-east by a line about six miles in length, parallel to the sea coast, and three miles distant from it; on the north-west by U. Hod-dinot's boundary, being a line parallel to the sea coast, and about five miles distant from it; on the south-west by Warrigal Creek.

Superintendent's Office,
Melbourne, September 25, 1849.
**ADMISSION OF INSANE PERSONS
INTO LUNATIC ASYLUM.**

THE Superintendent of Port Phillip in accordance with the powers delegated to him by the Act of Council, 43 Victoria, No. 3, directs it to be notified for the information of parties desirous of procuring the admission into the Lunatic Asylum, Merri Creek, of persons who are insane, that under the 11th Section of the Act of Council 7th Victoria No. 14, all applications of the above description must be accompanied by the following documents, viz. :—

(1.) A certificate in the form hereto annexed (A) signed by two legally qualified Medical Practitioners, stating that they have examined the person and found him or her to be of unsound mind, and that they consider that such person will be benefitted by treatment in the Lunatic Asylum.

(2.) An application from one or more of the relatives or guardians of the insane person, in the form annexed (B) which must be sanctioned by the Resident Judge of the Supreme Court. For this purpose, the application must be taken to the Deputy Registrar of the said Court.

2nd. In all applications of this nature the relationship in which the applicants stand to the insane person must be distinctly stated; but in cases where the insane person has no relatives or guardians, the application may proceed from a Justice of the Peace, or from the Directors or Principal Officers of any public Charity.

3rd. The applications when sanctioned by the Resident Judge are to be forwarded to the Superintendent's Office.

4th. The charge for the maintenance in the Lunatic Asylum, of an insane person, male or female, is one shilling and fourpence per diem; and unless in the case of a pauper, the person seeking the admission of the insane person, will be required to furnish to the Visiting Justice of the Lunatic Asylum, an engagement from two responsible persons for the regular payment of this sum.

5th. If the application be for the admission of the insane person as a pauper, a certificate will be required from some respectable person, known to the Government, to the effect, not only that such insane person is without funds for his or her maintenance, but that he or she is also without friends who can reasonably be expected to maintain him or her.

C. J. LA TROBE.

[A.]

(FORM OF MEDICAL CERTIFICATE.)

We the undersigned, being legally qualified Medical Practitioners, do hereby certify, that we have examined (A.B.) of (state residence, trade or calling, &c.) and that we find (him, or her as the case may be) to be of unsound mind, and a fit and proper object for reception into the Lunatic Asylum; and we further certify, that in our opinion the said (A.B.) would be benefitted by treatment in such Asylum.

(Signed) C. D.
E. F.

[B.]

FORM OF APPLICATION TO THE SUPERINTENDENT OF PORT PHILLIP.

The Petition of (G.H.) of (state residence and trade or calling) (husband, wife, father, &c., as the case may be) of (A.B.) who is of unsound mind,

Respectfully sheweth, that the said (A.B.) has been examined and found to be of unsound mind, as will appear by the annexed Certificate; and that your Petitioner is desirous of procuring (his or her) admission into the Lunatic Asylum, in order that (he or she) may there have such Medical care and attendance as may be most likely to ensure (his or her) eventual recovery.

(Add any circumstance requiring explanation, and whether the insane person is proposed to be maintained by the Petitioner or by the public.)

Your Petitioner therefore prays that your Honor will be pleased to direct that the said (A.B.) may be received into the said Lunatic Asylum.

And your Petitioner, &c., &c.

NOTE.—If the insane person is sought to be admitted at the public cost, the following certificate should be added.

I (G.H.) of (state residence, &c.) do hereby certify, that to the best of my knowledge and belief (A.B.) who is described in the foregoing petition, has not the means of paying for (his or her) maintenance in the Lunatic Asylum, and that (he or she) has not any relatives or friends who can be reasonably expected to maintain (him or her)

(Signed) (G.H.)

Superintendent's Office,
Melbourne, 1st Oct., 1849.

GOVERNMENT NOTICE.

OCCUPATION OF CROWN LANDS WITHIN
THE SETTLED DISTRICTS.

THE attention of applicants for the survey and sale of portions of Crown Land, within the settled districts of Port Phillip, under the Government notice, issued from the Colonial Secretary's Office, of the 21st November,

1848, is directed to the following notice:

1.—*Applications made under the notice of 21st November, 1848, by parties who held the land previously, under the regulations of 21st August, 1841*

Applicants under the notice of 21st November, 1848, who have occupied the land applied for, previously, under the regulations dated the 21st August, 1841, are informed that their respective claims to the advantage held out by the above Notice, if still desired, are to be admitted.

In the meantime, and until the survey and sale of the portions of land applied for can be effected, the Applicants are called upon to take out without delay the license for the sections applied for, at the same rate of rent as that upon which they were held at the time of the promulgation of the Orders in Council, both for the current year, and for that commencing 1st January and ending 31st December, 1850.

II.—*Applications made under the notice of 21st November, 1848, by parties previously holding £10 annual licenses for Depasturing purposes.*

The notice of 21st November, 1848, had no reference to occupants of this class. The Applications made under it are therefore inadmissible.

The Applicants are called upon immediately, to take out the lease of the sections applied for, at £1 per section, for the year 1849.

They are also directed to renew, or take out the lease for 1850, of such of these sections as may be left in their occupation for the present, consistently with regard to the following rules.

1st. Applicants of this class occupying Crown Lands, which are not in a position to be claimed by adjoining proprietors of purchased land, under the 16th clause of the regulations 29th March, 1848, may renew their lease, for the year 1850, for the whole number of such sections in their occupation, at £1 per section.

2nd. Applicants of this class, for the sections comprising whose stations, wholly or in part, application has been, or may be made by adjoining proprietors of land in fee simple, under the 16th clause, can only lay claim to protection, in further temporary occupation, by it being shewn that their stations fall within the class pointed at in the 22nd and 24th clauses of the same Regulations, specifying the class of lands which may still be let at £1 per section, for depasturing purposes, and the por-

tions which for the present are exempted from pre-emptive occupation. Under favour of the latter clause they may claim a lease for the section containing valuable improvements, and those immediately contiguous, if previously included in their license, notwithstanding the claim of persons under the 16th clause.

The quantity of land, however, so protected, can in no instance, under the most liberal construction of the regulations, exceed 9 sections.

It was certainly not contemplated, that the advantage held out by the 22nd and 24th clauses should be conceded to persons previously holding depasturing licenses for Crown Lands, in positions contiguous to the towns, or in parts of the district where considerable quantities of Crown Land have been purchased and occupied previous to the promulgation of the Order in Council.

Still less was it designed to protect persons whose occupancy of Crown Lands, under depasturing license, was of a character neither justifying, nor admitting of any considerable outlay, upon so called 'improvements,' being made.

Nevertheless under the actual circumstances of the case, seeing the impossibility of clearly defining what the term "boundary of location" in this district may mean; and further, that many, in consequence of a misconstruction of the intentions of the notice of November last, have been led to consider that their continued occupation of the land was admissible, it may be just to extend to these classes certain consideration.

It is, therefore, directed that within 10 miles of the 5 mile boundary around Melbourne for instance, such claims for the present and ensuing year only, shall now be admitted in the face of the pre-emptive claims, to the extent of the occupation of the section containing the homestead or other improvements; and any two sections adjoining, previously held under license, viz., 3 in all:—from 10 to 20 miles from the above limit, to the occupation of an area, if previously held under license, not exceeding 6 sections in all;—and, beyond that distance, only, to the occupation of the full number, namely, nine sections, in cases clearly justifying the admission of such claims.

The same general rules will apply to Crown Lands, situated within the Settled District, in the vicinity of the towns of Geelong, Portland, Alberton, Belfast, and Warrnambool respectively; the relative distances, as far as necessary, being computed from the boundaries of the respective reserves.

It must be borne in mind by all who, although within the Settled District, may be thus protected, for the present, in the occupation of a certain area of Crown Land previously held under £10 license for depasturing purposes, notwithstanding claims urged by the owners of adjacent lands in fee simple, under the 16th clause—that such protection is but temporary—that this occupation must give place to the pre-emptive right of occupancy claimed by such holders of adjacent purchased land, in strict accordance with the real intentions of Her Majesty's Government, as set forth in the Orders in Council.

No assurance can justly be asked or given of prolonged indulgence beyond the time herein stated, except in cases in which it may appear that the Crown Lands occupied may be beyond all dispute, of the class pointed at in the 22nd clause of the Regulations of 29th March; and that the character of the improvements effected at the date of the promulgation of the Orders in Council, were such as justly to entitle the occupant to the privilege of claiming the value of those improvements, in the event of sale of the land, which has been conceded by Her Majesty's Government

In His Excellency's Name,
C. J. LA TROBE.

Colonial Secretary's Office,
Sydney, September 21, 1849.

HIS Excellency the Governor has been pleased to appoint JOHN FLETCHER, Esquire, of Melbourne, to be a Magistrate of the Territory and its Dependencies.

By His Excellency's Command,
E. DEAS THOMSON.

Colonial Secretary's Office,
Sydney, 27th September, 1849.
SALES OF PROPERTY OF INTESTATE ESTATES.

HIS Excellency the Governor has been pleased, under the provision contained in the 2nd clause of the Act of Council 13th Victoria, No. 13, to authorise the respective Clerks of Petty Sessions throughout the Colony, (*when instructed to that effect by the Curator of Intestate Estates*), to sell by auction, without taking out an Auctioneer's License, property belonging to Intestate Estates.

By His Excellency's Command,
E. DEAS THOMSON.

Colonial Secretary's Office,
Sydney, 25th August, 1849.
TITLE DEED.—PORT PHILLIP LAND.

THE undermentioned Deed has been transmitted from this office to the Surveyor General, to be afterwards despatched to the Deputy Registrar, Melbourne, for enrolment in the Supreme Court, Port Phillip, under the provisions of the Act of the Governor and Council, 5th Victoria, No. 21, when it will be forwarded to the Sub-Treasurer, for delivery to the Grantees, on payment of the established fees thereon, viz.:

Deed dated 1st August, 1849.
Godfrey Alexander, Benjamin Goldsmid, Levi and Emanuel Ackman, 1 rood, near Geelong, in trust as a Burial Ground, for the members of the Jewish Church.

By his Excellency's Command,
E. DEAS THOMSON.

Colonial Secretary's Office,
Sydney, September 22, 1849.
TITLE DEED.—PORT PHILLIP LAND.

THE undermentioned Deed has been transmitted from this Office to the Surveyor General, to be afterwards despatched to the Deputy Registrar, Melbourne, for enrolment in the Supreme Court, Port Phillip, under the provisions of the Act of the Governor and Council, 5th Victoria, No. 21, when it will be forwarded to the Sub-Treasurer, for delivery to the Grantee, on payment of the established fees thereon, viz.:

**PURCHASE UNDER THE EXISTING REGULATIONS.
PORTION OF LAND.**

Proclamation of 23rd May, 1849.
Deed dated 20th September, 1849.
1. James Mac Intyre, 326 acres and 2 roods, Bourke, lot 129.
By His Excellency's Command,
E. DEAS THOMSON.

Superintendent's Office,
Melbourne, 5th September, 1849.
FIFTY POUNDS REWARD.

WHEREAS it has been represented to the Government that the body of WILLIAM SAMS DAVIES, supposed to have been murdered, was found in the Swamp near the Flemington Inn, his Honor the Superintendent directs it to be notified, in His Excellency the Governor's name, that a Reward of Fifty Pounds will be paid to any person or persons, not the actual perpetrators of the murder, who may, within six months from the present date, give such information as shall lead to the apprehension and conviction of the guilty parties.

In his Excellency's name,
C. J. LA TROBE.

PROCLAMATION

By His Excellency Sir Charles Augustus Fitz-Roy, Knight Companion of the Royal Hanoverian Guelphic Order, Captain-General and Governor-in-Chief of the Territory of New South Wales and its Dependencies, and Vice-Admiral of the same, &c., &c.

IN pursuance of the authority in me invested by a certain Act of the Imperial Parliament of Great Britain and Ireland, passed in the 5th and 6th year of Her Majesty's Reign, intituled, "An Act for regulating the sale of Waste Land belonging to the Crown in the Australian Colonies;" I do hereby notify and proclaim, that at Eleven o'clock of Wednesday, the 7th day of November next, the following portions of land will be offered for Sale by Public Auction, at the Auction Room of Mr George Sinclair Brodie, Elizabeth-street, Melbourne, at the upset price affixed to each lot respectively, on the terms and conditions, and under the provisions of the above recited Act. (Deposit 10 per cent.)

SUBURBAN LOTS.

1. Polworth, 5a 32p. Five acres and thirty-two perches, parish of Colac, near the town of Colac, portion No. 8; bounded on the south by a road 1 chain wide, being a line bearing north 63 degrees, east 4 chains; on the east by portion No. 9, containing 5 acres and 32 perches, being a line bearing north 27 degrees, west 13 chains; on the north by a road 1 chain wide, separating it from portion No. 17, containing 5 acres, being a line bearing south 63 degrees west 4 chains; and on the west by a road 1 chain wide, separating it from portion No. 7, containing 5 acres and 32 perches, being a line bearing south 27 degrees, east 13 chains. Upset price £2 10s per acre.
2. Polworth, 5a 32p. Five acres and thirty-two perches, parish of Colac, near the town of Colac, portion No. 9; bounded on the south by a road 1 chain wide, being a line bearing north 63 degrees, east 4 chains; on the east by portion No. 10, containing 5 acres and 32 perches, being a line bearing north 27 degrees, west 13 chains; on the north by a road 1 chain wide, separating it from portion No. 16, containing 5 acres 1 rood and 6 perches, being a line bearing south 63 degrees west 4 chains; and on the west by portion No. 8, containing 5 acres and 32 perches, being a line bearing south 27 degrees, east 13 chains. Upset price £2 10s per acre.
3. Polworth, 5a 32p. Five acres thirty-two perches, parish of Colac, near the town of Colac, portion No. 10;

bounded on the south by a road 1 chain wide, being a line bearing north 63 degrees, east 4 chains; on the east by portion No. 11, containing 6 acres and 32 perches, being a line bearing north 27 degrees, west 13 chains; on the north by a road 1 chain wide, separating it from portion No. 15, containing 5 acres 3 roods and 17 perches, being a line bearing south 63 degrees, west 4 chains; and on the west by portion No. 9, containing 5 acres and 32 perches, being a line bearing south 27 degrees, east 13 chains. Upset price £2 10s per acre.

4. Polworth, 6a 32p, Six acres and thirty-two perches, parish of Colac, near the town of Colac, portion No 11; bounded on the south by a road 1 chain wide, being a line bearing north 63 degrees east 1 chain and 52 links; on the east by a road 1 chain wide, separating it from portion No 5, containing 40 acres, and part of portion No 4, containing 40 acres, (in the parish of Irrewarra) being a line bearing north 14 chains 65 links; on the north by a road 1 chain wide, separating it from portions Nos 12, containing 8 acres and 3 roods, and 14, containing 6 acres 2 roods and 22 perches, being a line bearing south 63 degrees, west 8 chains 2 links; and on the west by portion No 10, containing 5 acres and 32 perches, being a line bearing south 27 degrees, east 13 chains. Upset price, £2 10s per acre.

5. Polworth, 8a 3r, Eight acres and three roods, parish of Colac, near the town of Colac, portion No 12; bounded on the south by a road 1 chain wide separating it from part of portion No 11 containing 6 acres and 32 perches, being a line bearing north 63 degrees, east 4 chains and 54 links; on the east by a road 1 chain wide, separating it from part of portion No 4, containing 40 acres, and from portion No 3, containing 40 acres (in the parish of Irrewarra), being a line bearing north 13 chains 13 links; on the north by portion No 13, containing 12 acres, being a line bearing south 63 degrees, west 10 chains 51 links; and on the west by part of portion No 14, containing 6 acres 2 roods and 22 perches, being a line bearing south 27 degrees, east 11 chains 65 links. Upset price, £2 10s per acre.

6. Polworth, 12a, Twelve acres, parish of Colac, near the town of Colac, portion No 13; bounded on the south by portion No 12, containing 8 acres and 3 roods, being a line bearing north 63 degrees, east 10 chains 51 links; on the east by a road 1 chain wide, separating it from portion No 2, containing

49 acres, and part of portion No 1, containing 40 acres (in the parish of Irrewaera), being a line bearing north 15 chains, north-westerly by the margin of the Lake Colac Swamp; and on the west by part of portion No 14, containing 6 acres 2 roods and 22 perches, being a line bearing south 27 degrees, east 6 chains 55 links. Upset price, £2 10s per acre.

7. Polworth, 6a 2r 22p, Six acres two roods and twenty-two perches, parish of Colac, near the town of Colac, portion No 14; bounded on the south by a road 1 chain wide, separating it from part of portion No 11, containing 6 acres and 32 perches, being a line bearing north 63 degrees, east 4 chains; on the east by portions Nos 12, containing 8 acres 3 roods; and 13, containing 12 acres, being a line bearing north 27 degrees, west 17 chains 65 links north-westerly by the margin of Lake Colac Swamp; and on the west by portion No 15, containing 5 acres 3 roods and 17 perches, being a line bearing south 27 degrees, east 15 chains 55 links. Upset price, £2 10s per acre.

8. Polworth, 5a 3r 17p, Five acres three roods and seventeen perches, parish of Colac, near the town of Colac, portion No 15; bounded on the south by a road 1 chain wide, separating it from portion No 10, containing 5 acres and 32 perches, being a line bearing north 63 degrees, east 4 chains; on the east by portion No 14, containing 6 acres 2 roods and 22 perches, being a line bearing north 27 degrees, west 15 chains 55 links north-westerly by the margin of Lake Colac Swamp; and on the west by portion No 16, containing 5 acres 1 rood and 6 perches, being a line bearing south 27 degrees, east 13 chains 73 links. Upset price £2 10s per acre.

9. Polworth, 5a 1r 6p, Five acres one rood and six perches, parish of Colac, near the town of Colac, portion No 16; bounded on the south by a road 1 chain wide, separating it from portion No 9, containing 5 acres and 32 perches, being a line bearing north 63 degrees, east 4 chains; on the east by portion No 15, containing 5 acres 3 roods and 17 perches, being a line bearing north 27 degrees, west 13 chains 73 links, north-westerly by the margin of Lake Colac Swamp; and on the west by portion No 17, containing 5 acres, being a line bearing south 27 degrees, east 12 chains 70 links. Upset price £2 10s per acre.

10. Polworth, 5a, Five acres, parish of Colac, near the town of Colac, portion No 17; bounded on the south by a road 1 chain wide, separating it from portion No 8, containing 5 acres and 32

perches, being a line bearing north 63 degrees, east 4 chains; on the east by portion No 16, containing 5 acres 1 rood and 16 perches, being a line bearing north 27 degrees, west 12 chains 70 links north-westerly, by the margin of Lake Colac Swamp; and on the west by a road 1 chain wide, separating it from portion No 18, containing 5 acres 1 rood and 17 perches, being a line bearing south 27 degrees, east 12 chains 30 links. Upset price £2 10s per acre.

11. Polworth, 7, Seven acres, parish of Colac, near the town of Colac, portion No 27; bounded on the south by portion No 28, containing 5 acres 3 roods and 30 perches, being a line bearing north 63 degrees, east 13 chains; on the east by a road 1 chain wide, being a line bearing north 27 degrees, west 5 chains; on the north by a road 1 chain wide, separating it from portion No 26, containing 7 acres 2 roods, being a line bearing south 63 degrees west 15 chains; and on the west by Borongarook Creek. Upset price £2 10s per acre.

12. Polworth, 5a 3r 30p, Five acres three roods and thirty perches, parish of Colac, near the town of Colac, portion No 28; bounded on the south by portion No 29, containing 4 acres 2 roods, being a line bearing north 63 degrees, east 10 chains 60 links; on the east by a road 1 chain wide, being a line bearing north 27 degrees west 5 chains; on the north by portion No 27, containing 7 acres, being a line bearing south 63 degrees west 13 chains; and on the west by Borongarook Creek. Upset price £2 10s per acre.

13. Polworth, 4a 2r, Four acres and two roods, parish of Colac, near the town of Colac, portion No 29; bounded on the south by portion No. 30, containing 5 acres, being a line bearing north 63 degrees, east 10 chains 40 links; on the east by a road 1 chain wide, being a line bearing north 27 degrees, west 5 chains; on the north by portion No 28, containing 5 acres 3 roods 30 perches, being a line bearing south 63 degrees, west 10 chains 60 links; and on the west by Borongarook Creek. Upset price £2 10s. acre.

14. Polworth, 5, Five acres, parish of Colac, near the town of Colac, portion No 30; bounded on the south by a line bearing north 63 degrees, east 9 chains 30 links; on the east by a road 1 chain wide, being a line bearing north 27 degrees, west 5 chains; on the north by portion No 29, containing 4 acres 2 roods, being a line bearing south 63 degrees, west 10 chains 40 links; and on the west by Borongarook Creek. Upset price £2 10s. per acre.

15. Bourke, 25a 3r. Twenty-five

acres and 3 roods, parish of Jika Jika, portion 33; bounded on the south by No. 32, portion, containing 25 acres and 2 roods, bearing west 25 chains and 50 links; on the west by a road of 1 chain wide which separates it from part of Nos. 34 and 41, portions, bearing north 11 chains; on the north by No. 42, portion, containing 26 acres, bearing east 22 chains and 34 links; and on the east by Yarra Yarra River. Upset price £5 per acre.

16. Grant, 40. Forty acres, parish of Moorpanyal, near Cowie's Creek, Corio Bay, allotment No. 7; bounded on the east by a line bearing north 20 chains; on the north by allotment No. 8; containing 40 acres, being a line bearing west 20 chains; on the west by allotment No. 16, containing 40 acres, being a line bearing south 20 chains; and on the south by a road 1 chain wide, which separates it from allotment No. 5; containing 27 acres 2 roods, and allotment No. 6, containing 23 acres 2 roods, being a line bearing east 20 chains. Upset price £2 per acre.

17. Grant, 40. Forty acres, parish of Moorpanyal, near Cowie's Creek, Corio Bay, allotment No. 8; bounded on the east by a line bearing north 20 chains; on the north by a road 1 chain wide which separates it from allotment No. 18, containing 40 acres, being a line bearing west 20 chains; on the west by allotment No. 9, containing 40 acres, being a line bearing south 20 chains; and on the south by allotment No. 7, containing 40 acres, being a line bearing east 20 chains. Upset price £2 per acre.

18. Grant, 40. Forty acres, parish of Moorpanyal, near Cowie's Creek, Corio Bay, allotment No. 9; bounded on the east by allotment No. 8, containing 40 acres, being a line bearing north 20 chains; on the north by a road 1 chain wide, which separates it from allotment No. 17, containing 40 acres, being a line bearing west 20 chains; on the west by a road 1 chain wide, which separates it from part of allotment No. 11, containing 40 acres, being a line bearing south 20 chains; and on the south by allotment No. 10, containing 40 acres, being a line bearing east 20 chains. Upset price £2 per acre.

19. Grant, 40a. Forty acres, parish of Moorpanyal, near Cowie's Creek, Corio Bay, allotment No. 10; bounded on the east by allotment No. 7, containing 40 acres, being a line bearing north 20 chains; on the north by allotment No. 9, containing 40 acres, being a line bearing west 20 chains; on the west by a road 1 chain wide, which separates it from part of allotment No.

11, containing 40 acres, being a line bearing south 20 chains; and on the south by a road 1 chain wide, which separates it from allotment No. 3, containing 31 acres 2 roods, and allotment No. 4, containing 33 acres, being a line bearing east 20 chains. Upset price £2 per acre.

20. Grant, 39a. Thirty-nine acres, parish of Moorpanyal, at Cowie's Creek, Corio Bay, allotment No. 26; bounded on the east by allotment No. 27, containing 35 acres 3 roods, being a line bearing north 38 chains; on the north by a road 1 chain wide, which separates it from part of allotment No. 24; containing 50 acres, being a line bearing west 10 chains; on the west by allotment No. 25, containing 39 acres, being a line bearing south 40 chains; and on the south by Cowie's Creek. Upset price £2 per acre.

21. Grant, 35a. 3r. Thirty-five acres and three roods, parish of Moorpanyal, at Cowie's Creek, Corio Bay, allotment No. 27; bounded on the east by allotment No. 28, containing 33 acres, being a line bearing north 33 chains 75 links; on the north by a road 1 chain wide, which separates it from part of allotment No. 23, containing 50 acres, and part of allotment No. 24, containing 50 acres, being a line bearing west 10 chains; on the west by allotment No. 26, containing 39 acres, being a line bearing south 38 chains; and on the south by Cowie's Creek. Upset price £2 per acre.

22. Grant, 33. Thirty-three acres, parish of Moorpanyal, at Cowie's Creek, near Corio Bay, allotment No. 28; bounded on the east by allotment No. 29, containing 48 acres, being a line bearing north 37 chains 50 links; on the north by a road 1 chain wide, which separates it from part of allotment No. 23, containing 50 acres, being a line bearing west 10 chains; on the west by allotment No. 27, containing 35 acres 3 roods, being a line bearing south 33 chains 75 links; and on the south by Cowie's Creek. Upset price £2 per acre.

23. Grant, 48. Forty-eight acres, parish of Moorpanyal, at Cowie's Creek, near Geelong, allotment No. 29; bounded on the east by a road 1 chain wide, which separates it from allotment No. 14, containing 38 acres, and allotment No. 15, containing 40 acres, being a line bearing north 47 chains 50 links; on the north by a road 1 chain wide, which separates it from part of allotment No. 23, containing 50 acres, being a line bearing west 10 chains; on the west by allotment No. 28, containing 33 acres, being a line bearing south 37 chains 50 links; and on the south by Cowie's Creek. Upset price £1 10s. per acre.

21. Grant, 24, Twenty-four acres, parish of Moorpanyal, at Cowie's Creek, near Geelong, allotment No. 30; bounded on the east by a road 1 chain wide, which separates it from allotment No. 37, containing 24 acres 3 roods, being a line bearing north 19 chains; on the north by Cowie's Creek; on the west by allotment No. 31, containing 39 acres, being a line bearing south 26 chains 50 links; and on the south by a road 1 chain wide, which separates it from part of allotment No. 36, containing 50 acres, being a line bearing east 10 chains. Upset price £2 per acre.

25. Grant, 39, Thirty-nine acres, parish of Moorpanyal, near Cowie's Creek, Corio Bay, allotment No. 31; bounded on the east by allotment No. 30, containing 24 acres, being a line bearing north 26 chains 50 links; on the north by Cowie's Creek; on the west by allotment No. 32, containing 36 acres 1 rood, being a line bearing south 36 chains; and on the south by a road 1 chain wide, which separates it from part of allotment No. 36, containing 50 acres, being a line bearing east 10 chains. Upset price £2 per acre.

26. Grant, 36a. 1r., Thirty-six acres and one rood, parish of Moorpanyal, near Cowie's Creek, Corio Bay, allotment No. 32; bounded on the east by allotment No. 31, containing 39 acres, being a line bearing north 36 chains; on the north by Cowie's Creek; on the west by allotment No. 33, containing 33 acres, being a line bearing south 34 chains; and on the south by a road 1 chain wide, which separates it from part of allotment No. 35, containing 50 acres, and part of allotment No. 36, containing 50 acres, being a line bearing east 10 chains. Upset price £2 per acre.

27. Grant, 33, Thirty-three acres, parish of Moorpanyal, near Cowie's Creek, Corio Bay, allotment No. 33; bounded on the east by allotment No. 32, containing 36 acres 1 rood, being a line bearing north 34 chains; on the north by Cowie's Creek; on the west by allotment No. 34, containing 33 acres, being a line bearing south 32 chains; and on the south by a road 1 chain wide, which separates it from part of allotment No. 35, containing 50 acres, being a line bearing east 10 chains. Upset price £2 per acre.

28. Grant, 33, Thirty acres, parish of Moorpanyal, near Cowie's Creek, Corio Bay, allotment No. 34; bounded on the east by allotment No. 33, containing 33 acres, being a line bearing north 32 chains; on the north by Cowie's Creek; on the west partly by a road 1 chain

wide, which separates it from part of a reserve containing 40 acres, being a line bearing south 31 chains 50 links; and on the south by a road 1 chain wide, which separates it from part of allotment No. 35, containing 50 acres, being a line bearing east 10 chains. Upset price £2 per acre.

29. Grant, 50, Fifty acres, parish of Moorpanyal, near Cowie's Creek, allotment No. 85; bounded on the north by part of allotment No. 87, containing 51 acres 3 roods and 38 perches, being a line bearing east 25 chains; on the east by allotment No. 86, containing 37 acres 2 roods, being a line bearing south 20 chains; on the south by allotment No. 84, containing 47 acres 2 roods, being a line bearing west 25 chains; and on the west by a road 1 chain wide, which separates it from portion No. 2, containing 158 acres, bearing north 20 chains. Upset price £1 10s. per acre.

30. Grant, 37a. 2r., Ninety-two acres and two roods, parish of Moorpanyal, near Cowie's Creek, allotment No. 86; bounded on the north by part of allotment No. 87, containing 51 acres 3 roods and 38 perches, being a line bearing east 9 chains 90 links; on the north-east by a road 1 chain wide, which separates it from part of allotment No. 80, containing 47 acres 3 roods and 20 perches, bearing south 41 degrees 30 minutes, east 27 chains 8 links; on the south by allotment No. 82, containing 20 acres 2 roods and 2 perches, and allotment No. 83, containing 47 acres and 2 roods, being a line bearing west 27 chains 60 links; and on the west by allotment No. 85, containing 50 acres, being a line bearing north 20 chains. Upset price £2 per acre.

31. Grant, 92a. 2r., Ninety-two acres and two roods, parish of Moorpanyal, on Cowie's Creek, allotment No. 98; bounded on the north by a line bearing east 20 chains; on the east by a road 1 chain wide, which separates it from allotment No. 24, containing 50 acres from a road 1 chain wide, and from part of allotment No. 25, containing 39 acres, bearing south 46 chains 25 links; on the south by a reserve containing 40 acres, being a line bearing west 20 chains; and on the west by part of allotment No. 100 containing 85 acres 3 roods, being a line bearing north 46 chains 25 links. Upset price £1 10s per acre.

32. Grant, 85a. 3r., Eighty-five acres three roods, parish of Moorpanyal near Cowie's Creek, allotment No. 99; bounded on the north by a line bearing east 24 chains 50 links; on the east by

part of allotment No. 98, containing 92 acres 2 roods, being a line bearing south 35 chains; on the south by allotment No. 100, containing 85 acres 3 roods, being a line bearing west 24 chains 50 links; and on the west by a road 1 chain wide, which separates it from allotment No. 104, containing 92 acres 25 perches, bearing north 35 chains. Upset price £1 10s. per acre.

33. Grant, 85a. 3r., Eighty-five acres three roods, parish of Moorpanyal, on Cowie's Creek, allotment No. 100; bounded on the north by allotment No. 99, containing 85 acres 3 roods, being a line bearing east 24 chains 50 links; on the east by part of allotment No. 98, containing 92 acres 2 roods, by a reserve containing 40 acres, and by part of allotment No. 97, containing 77 acres 16 perches, being a line bearing south 35 chains; on the south by allotment No. 101, containing 85 acres 1 rood 2 perches, being a line bearing west 24 chains 50 links; and on the west by a road 1 chain wide, which separates it from allotment No. 103, containing 92 acres 25 perches, bearing north 35 chains. Upset price £1 10s per acre.

34. Grant, 89, Eighty-nine acres, parish of Moorpanyal, near Cowie's Creek, allotment No. 102; bounded on the north by allotment No. 103, containing 92 acres 25 perches, being a line bearing east 26 chains 33 links; on the east by a road 1 chain wide, which separates it from part of allotment No. 101, containing 85 acres 1 rood 2 perches, bearing south 33 chains 80 links; on the south by a road 1 chain wide, which separates it from part of portion No. 14, containing 195 acres 2 roods 16 perches, bearing west 26 chains 33 links; and on the west by allotment No. 107, containing 89 acres, being a line bearing north 33 chains 80 links. Upset price £1 10 per acre.

35. Grant, 92a. 25p., Ninety-two acres twenty-five perches, parish of Moorpanyal, on Cowie's Creek, allotment No. 103; bounded on the north by allotment No. 104, containing 92 acres 25 perches, being a line bearing east 26 chains, 33 links, on the east by a road 1 chain wide, which separates it from allotment No. 100, containing 85 acres 3 roods, bearing south 35 chains; on the south by allotment No. 102, containing 89 acres, being a line bearing west 26 chains 33 links; and on the west by allotment No. 106, containing 92 acres 25 perches, being a line bearing north 35 chains. Upset price £1 10s. per acre.

36. Grant, 92a. 25p., Ninety-two acres twenty-five perches, parish of Moorpanyal, on Cowie's Creek, allotment No. 104; bounded on the north

by a line bearing east 26 chains 33 links; on the east by a road 1 chain wide, which separates it from allotment No. 99, containing 85 acres 3 roods, bearing south 35 chains; on the south by allotment No. 103, containing 92 acres 25 perches, being a line bearing west 26 chains 33 links; and on the west by allotment No. 105, containing 92 acres 25 perches, being a line bearing north 35 chains. Upset price £1 10s per acre.

37. Grant, 92a. 25p., Ninety-two acres and twenty-five perches, parish of Moorpanyal, on Cowie's Creek, allotment No. 105; bounded on the north by a line bearing east 26 chains 33 links; on the east by allotment No. 104, containing 92 acres 25 perches, being a line bearing south 35 chains; on the south by allotment No. 106, containing 92 acres 25 perches, being a line bearing west 26 chains 33 links; and on the west by a road 1 chain wide, which separates it from allotment No. 110, containing 88 acres 2 roods 30 perches, bearing north 35 chains. Upset price £1 10s. per acre.

38. Grant, 92a. 25p. Ninety-two acres and 25 perches, parish of Moorpanyal, near Cowie's Creek, allotment No. 106; bounded on the north by allotment No. 105, containing 92 acres 25 perches, being a line bearing east 26 chains 33 links; and on the east by allotment No. 103, containing 92 acres 25 perches, being a line bearing south 35 chains; on the south by allotment No. 107, containing 89 acres, being a line bearing west 26 chains 33 links; and on the west by a road 1 chain wide, which separates it from allotment No. 109, containing 88 acres 2 roods 30 perches, bearing north 35 chains. Upset price £1 10s. per acre.

39. Grant, 89, Eighty-nine acres, parish of Moorpanyal, near Cowie's Creek, allotment No. 107; bounded on the north by allotment No. 106, containing 92 acres and 25 perches, being a line bearing east 26 chains 33 links; on the east by allotment No. 102, containing 89 acres, being a line bearing south 33 chains 80 links; on the south by a road 1 chain wide, which separates it from part of portion No. 14, containing 195 acres 2 roods and 16 perches, and from part of portion No. 6, containing 183 acres, bearing west 26 chains and 33 links; and on the west by a road 1 chain wide, which separates it from allotment No. 108, containing 85 acres 2 roods 24 perches, bearing north 33 chains 80 links. Upset price £1 10s. per acre.

40. Grant, 85a. 2r. 24p., Eighty-five acres two roods and twenty-four perches, parish of Moorpanyal, near Cowie's Creek, allotment No. 108; bounded on the north by allotment No. 109, contain-

ing 88 acres 2 roods 30 perches, being a line bearing east 25 chains 34 links; on the east by a road 1 chain wide, which separates it from allotment No. 107, containing 89 acres, being a line bearing south 33 chains 80 links; on the south by a road 1 chain wide, which separates it from part of portion No. 6, containing 183 acres, and from portion 7, containing 140 acres, bearing west 25 chains, 34 links; and on the west by a road 1 chain wide, which separates it from portion No. 10, containing 468 acres, bearing north 33 chains 80 links. Upset price £1 10s. per acre.

41. Grant, 88a. 2r. 30p., Eighty-eight acres two roods and thirty perches, parish of Moorpanyal, near Cowie's Creek, allotment No. 109; bounded on the north by allotment No. 110, containing 88 acres 2 roods 30 perches, being a line bearing east 25 chains 34 links; on the east by a road 1 chain wide, which separates it from allotment No. 106, containing 92 acres 25 perches; bearing south 35 chains; on the south by allotment No. 108, containing 85 acres 2 roods 24 perches, being a line bearing west 25 chains 34 links; and on the west by a road 1 chain wide, which separates it from part of portion No. 10, containing 468 acres, and from part of portion No. 11, containing 436 acres, bearing north 35 chains. Upset price £1-10s. per acre.

42. Grant, 88a. 2r. 30p., Eighty-eight acres two roods and thirty perches, parish of Moorpanyal, on Cowie's Creek, allotment No. 110; bounded on the north by a line bearing east 25 chains 34 links; on the east by a road 1 chain wide, which separates it from allotment No. 105, containing 92 acres 25 perches, bearing south 35 chains; on the south by allotment No. 109, containing 88 acres 2 roods 30 perches, being a line bearing west 25 chains 34 links; and on the west by a road 1 chain wide, which separates it from part of portion No. 11, containing 436 acres, and from part of portion No. 12, containing 423 acres, bearing north 35 chains. Upset price £1 10s. per acre.

43. Grant, 32a. 2r. 12p., Thirty-two acres two roods and twelve perches, parish of Moolap, near Geelong, allotment No. 8 of section 3; bounded on the north by portion 7, containing 29 acres 3 roods 5 perches, bearing east 27 chains 81 links; on the east by a road 1 chain wide, bearing south 40 chains 57 links to the River Barwon; on the south-west by that river north-westerly to the north-west corner. Upset price £2 per acre.

44. Grant, 450, Four hundred and fifty acres; parish of Moolap, near Geelong, portion No. 17; bounded on the

north by the high water mark of Geelong Bay; on the east by portion No. 18, containing 368 acres, bearing south 101 chains and 15 links; on the south by a road of 1 chain wide, bearing west 40 chains; and on the west by portions Nos. 15 and 16, bearing north 124 chains 20 links. Upset price £1 per acre.

45. Grant, 368, Three hundred and sixty-eight acres, parish of Moolap, near Geelong, portion No. 18; bounded on the north by the high water mark of Geelong Bay; on the east by portion No. 19, containing 299 acres, bearing south 83 chains 75 links; on the south by a road of 1 chain wide, bearing west 40 chains; on the west by portion No. 17, containing 450 acres, bearing north, 101 chains 15 links. Upset price £1 per acre.

46. Grant, 299, Two hundred and ninety-nine acres, parish of Moolap, portion No. 19; bounded on the north by the high water mark; on the east by portion No. 20, containing 266 acres 2 roods and 16 perches, bearing south 69 chains; on the south by a road of 1 chain wide, bearing west 40 chains; and on the west by portion No. 18, containing 368 acres, bearing north 83 chains 75 links. Upset price £1 per acre.

47. Bourke, 72a. 0r. 8p., Seventy-two acres and eight perches, parish of Prahara, portion No. 24; bounded on the north by a road 1 chain wide, which separates it from portion No. 21, containing 60 acres, bearing north 89 degrees, east 16 chains 95 links; on the east by portion No. 23 A, containing 96 acres and 1 rood, bearing south 42 chains 65 links; on the south by a line bearing west 16 chains 95 links; and on the west by a road 1 chain wide, which separates it from portion No. 25, containing 84 acres 1 rood and 24 perches, bearing north 42 chains 37 links. Upset price £1 10s. per acre.

48. Bourke, 2, Two acres, parish of Doutta Galla, near Melbourne, allotment No. 1 of portion No. 16; bounded on the north by a road 1 chain wide, which separates it from part of portion No. 15, containing 157 acres, bearing west 5 chains 50 links; on the west by allotment No. 16, containing 2 acres, bearing south 3 chains 64 links; on the south by allotment No. 2, containing 2 acres, bearing east 5 chains 50 links; and on the east by part of the Melbourne Reserve boundary, bearing north 3 chains 64 links. Upset price £5 per acre.

49. Bourke, 2, Two acres, parish of Doutta Galla, near Melbourne, allotment No. 2 of portion No. 16; bounded on the north by allotment No. 1, containing 2 acres, bearing west 5 chains 50 links; on the west by allotment No. 15, con-

containing 2 acres, bearing south 3 chains 64 links; on the south by a road 1 chain wide which separates it from allotment No. 3, containing 2 acres, bearing east 5 chains 50 links; on the east by part of the Melbourne Reserve boundary, bearing north 3 chains 64 links. Upset price £5 per acre.

50. Bourke, 2, Two acres, parish of Doutta Galla, near Melbourne, allotment No. 3 of portion No. 16; bounded on the north by a road 1 chain wide which separates it from allotment No. 2, containing 2 acres, bearing west 5 chains 50 links; on the west by allotment No. 14, containing 2 acres, bearing south 3 chains 64 links; on the south by allotment No. 4, containing 2 acres, bearing east 5 chains 50 links; and on the east by part of the Melbourne reserve boundary, bearing north 3 chains 64 links. Upset price £5 per acre.

51. Bourke, 2, Two acres, parish of Doutta Galla, near Melbourne, allotment No. 4 of portion No. 16; bounded on the north by allotment No. 3, containing 2 acres, bearing west 5 chains 50 links; on the west by allotment No. 13, containing 2 acres, bearing south 3 chains 64 links; on the south by a road 1 chain wide which separates it from allotment No. 5, containing 2 acres, bearing east 5 chains 50 links; and on the east by part of Melbourne reserve boundary, bearing north 3 chains 64 links. Upset price £5 per acre.

52. Bourke, 2, Two acres, parish of Doutta Galla, near Melbourne, allotment No. 5 of portion No. 16; bounded on the north by a road 1 chain wide which separates it from allotment No. 4, containing 2 acres, bearing west 5 chains 50 links; on the west by allotment No. 12, containing 2 acres, bearing south 3 chains 64 links; on the south by allotment No. 6, containing 2 acres, bearing east 5 chains 50 links; and on the east by part of the Melbourne reserve boundary, bearing north 3 chains 64 links. Upset price £5 per acre.

53. Bourke, 2, Two acres, parish of Doutta Galla, near Melbourne, allotment No. 6 of portion No. 16; bounded on the north by allotment No. 5, containing 2 acres, bearing west 5 chains 50 links; on the west by allotment No. 11, containing 2 acres, bearing south 3 chains 64 links; on the south by a road 1 chain wide which separates it from allotment No. 7, containing 2 acres, bearing east 5 chains 50 links; and on the east by part of the Melbourne reserve boundary, bearing north 3 chains 64 links. Upset price £5 per acre.

54. Bourke, 2, Two acres, parish of Doutta Galla, near Melbourne, allotment No. 7 of portion No. 16; bounded on

the north by a road 1 chain wide which separates it from allotment No. 6, containing 2 acres, bearing west 5 chains 50 links; on the west by allotment No. 10, containing 2 acres, bearing south 3 chains 64 links; on the south by allotment No. 8, containing 2 acres 2 roods 22 perches, bearing east 5 chains 50 links; and on the east by part of the Melbourne reserve boundary, bearing north 3 chains 64 links. Upset price £5 per acre.

55. Bourke, 2s, 2r. 22p., Two acres two roods and twenty-two perches, parish of Doutta Galla, near Melbourne, allotment No. 8 of portion 16; bounded on the north by allotment No. 7, containing 2 acres, bearing west 5 chains 50 links; on the west by allotment No. 9, containing 2 acres 2 roods and 22 perches, bearing south 4 chains 80 links; on the south by a road 1 chain wide which separates it from part of portion No. 18, containing 65 acres; and from portion No. 17, containing 58 acres, bearing east 5 chains 50 links; and on the east by part of the Melbourne reserve boundary, bearing north 4 chains 80 links. Upset price £5 per acre.

56. Bourke, 2s, 2r. 22p., Two acres two roods and twenty-two perches, parish of Doutta Galla, near Melbourne, allotment No. 9 of portion 16; bounded on the north by allotment No. 10, containing 2 acres, bearing west 5 chains 50 links; on the west by allotment No. 24, containing 2 acres 2 roods 22 perches, bearing south 4 chains 80 links; on the south by a road 1 chain wide which separates it from part of portion No. 18, containing 65 acres, bearing east 5 chains 50 links; and on the east by allotment No. 8, containing 2 acres 2 roods 22 perches, bearing north 4 chains 80 links. Upset price £5 per acre.

57. Bourke, 2, Two acres, parish of Doutta Galla, near Melbourne, allotment No. 10 of portion 16; bounded on the north by a road 1 chain wide which separates it from allotment No. 11, containing 2 acres, bearing west 5 chains 50 links; on the west by allotment No. 23 containing 2 acres, bearing south 3 chains 64 links; on the south by allotment No. 9, containing 2 acres 2 roods 22 perches, bearing east 5 chains 50 links; and on the east by allotment No. 7, containing 2 acres, bearing north 3 chains 64 links. Upset price £5 per acre.

58. Bourke, 2, Two acres, parish of Doutta Galla, near Melbourne, allotment No. 11 of portion 16; bounded on the north by allotment No. 12, containing 2 acres, bearing west 5 chains 50 links; on the west by allotment No. 22, containing 2 acres, bearing south 3 chains 64 links; on the south by a road 1 chain

wide which separates it from allotment No. 10, containing 2 acres, bearing east 5 chains 50 links; and on the east by allotment No. 6, containing 2 acres, bearing north 3 chains 64 links. Upset price £5 per acre.

59. Bourke, 2, Two acres, parish of Dousta Galla, near Melbourne, allotment No. 12 of portion 16; bounded on the north by a road 1 chain wide which separates it from allotment No. 13, containing 2 acres, bearing west 5 chains 50 links; on the west by allotment No. 21, containing 2 acres, bearing south 3 chains 64 links; on the south by allotment No. 11, containing 2 acres, bearing east 5 chains 50 links; and on the east by allotment No. 5, containing 2 acres, bearing north 3 chains 64 links. Upset price £5 per acre.

60. Bourke, 2, Two acres, parish of Dousta Galla, near Melbourne, allotment No. 13 of portion 16; bounded on the north by allotment No. 14, containing 2 acres, bearing west 5 chains 50 links; on the west by allotment No. 20, containing 2 acres, bearing south 3 chains 64 links; on the south by a road 1 chain wide, which separates it from allotment No. 12, containing 2 acres, bearing east 5 chains 50 links; and on the east by allotment No. 4, containing 2 acres, bearing north 3 chains 64 links. Upset price £5 per acre.

61. Bourke, 2, Two acres, parish of Dousta Galla, near Melbourne, allotment No. 14 of portion 16; bounded on the north by a road 1 chain wide, which separates it from allotment No. 15, containing 2 acres, bearing west 5 chains 50 links; on the west by allotment No. 19, containing 2 acres, bearing south 3 chains 64 links; on the south by allotment No. 13, containing 2 acres, bearing east 5 chains 50 links; and on the east by allotment No. 3, containing 2 acres, bearing north 3 chains 50 links; and on the east by allotment No. 3, containing 2 acres, bearing north 3 chains 64 links. Upset price £5 per acre.

62. Bourke, 2, Two acres, parish of Dousta Galla, near Melbourne, allotment No. 15 of portion No. 16; bounded on the north by allotment No. 16, containing 2 acres, bearing west 5 chains 50 links; on the west by allotment No. 18, containing 2 acres, bearing south 3 chains 64 links; on the south by a road 1 chain wide, which separates it from allotment No. 14, containing 2 acres, bearing east 5 chains 50 links; and on the east by allotment No. 2, containing 2 acres, bearing north 3 chains 64 links. Upset price £5 per acre.

63. Bourke, 2, Two acres, parish of

Dousta Galla, near Melbourne, allotment No. 16 of portion No. 16; bounded on the north by a road 1 chain wide, which separates it from part of portion No. 15, containing 157 acres, bearing west 5 chains 50 links; on the west by allotment No. 17, containing 2 acres, bearing south 3 chains 64 links; on the south by allotment No. 15, containing 2 acres, bearing east 5 chains 50 links; and on the east by allotment No. 1, containing 2 acres, bearing north 3 chains 64 links. Upset price £5 per acre.

64. Bourke, 2, Two acres, parish of Dousta Galla, near Melbourne, allotment No. 17 of portion 16; bounded on the north by a road 1 chain wide, which separates it from part of portion No. 15, containing 157 acres, bearing west 5 chains 50 links; on the west by a road 1 chain wide, which separates it from allotment No. 32, containing 2 acres, bearing south 3 chains 64 links; on the south by allotment No. 18, containing 2 acres, bearing east 5 chains 50 links; and on the east by allotment No. 16, containing 2 acres, bearing north 3 chains 64 links. Upset price £5 per acre.

65. Bourke, 2, Two acres, parish of Dousta Galla, near Melbourne, allotment No. 18 of portion 16; bounded on the north by allotment No. 17, containing 2 acres, bearing west 5 chains 50 links; on the west by a road 1 chain wide, which separates it from allotment No. 31, containing 2 acres, bearing south 3 chains 64 links; on the south by a road 1 chain wide, which separates it from allotment No. 19, containing 2 acres, bearing east 5 chains 50 links; and on the east by allotment No. 15, containing 2 acres, bearing north 3 chains 64 links. Upset price £5 per acre.

66. Bourke, 2, Two acres, parish of Dousta Galla, near Melbourne, allotment No. 19 of portion No. 16; bounded on the north by a road 1 chain wide, which separates it from allotment No. 18, containing 2 acres, bearing west 5 chains 50 links; on the west by a road 1 chain wide, which separates it from allotment No. 30, containing 2 acres, bearing south 3 chains 64 links; on the south by allotment No. 20, containing 2 acres, bearing east 5 chains 50 links; and on the east by allotment No. 14, containing 2 acres, bearing north 3 chains 64 links. Upset price £5 per acre.

67. Bourke, 2, Two acres, parish of Dousta Galla, near Melbourne, allotment No. 20 of portion No. 16; bounded on the north by allotment No. 19, containing 2 acres, bearing west 5 chains 50 links;

on the west by a road 1 chain wide, which separates it from allotment No 29, containing 2 acres, bearing south 3 chains 64 links; on the south by a road 1 chain wide, which separates it from allotment No 21, containing 2 acres, bearing east 5 chains 50 links; and on the east by allotment No 13 containing 2 acres bearing north 3 chains 64 links. Upset price £5 per acre.

68. Bourke, 2, Two acres, parish of Dousta Galla, near Melbourne, allotment No 21 of portion 16; bounded on the north by a road 1 chain wide, which separates it from allotment No 20, containing 2 acres, bearing west 5 chains 50 links; on the west by a road 1 chain wide, which separates it from allotment No 28, containing 2 acres, bearing south 3 chains 64 links; on the south by allotment No 22, containing 2 acres, bearing east 5 chains 50 links; and on the east by allotment No 12, containing 2 acres, bearing north 3 chains 64 links. Upset price £5 per acre.

69. Bourke, 2, Two acres parish of Dousta Galla, near Melbourne, allotment No 22 of portion No 16; bounded on the north by allotment No 21, containing 2 acres, bearing west 5 chains 50 links; on the west by a road 1 chain wide, separating it from allotment No 27, containing 2 acres, bearing south 3 chains 64 links; on the south by a road 1 chain wide, which separates it from allotment No 23, containing 2 acres, bearing east 5 chains 50 links; and on the east by allotment No. 11, containing 2 acres, bearing north 3 chains 64 links. Upset price £5 per acre.

70. Bourke, 2, Two acres, parish of Dousta Galla, near Melbourne, allotment No 23 of portion No 16; bounded on the north by a road 1 chain wide, which separates it from allotment No 22, containing 2 acres, bearing west 5 chains 50 links; on the west by a road 1 chain wide, which separates it from allotment No 26, containing 2 acres, bearing south 3 chains 64 links; on the south by allotment No 24, containing 2 acres 2 roods and 22 perches, bearing east 5 chains 50 links; and on the east by allotment No 10, containing 2 acres, bearing north 3 chains 64 links. Upset price £5 per acre.

71. Bourke, 2a. 2r. 22p., Two acres two roods and twenty-two perches, parish of Dousta Galla, near Melbourne, allotment No 24 of portion No 16; bounded on the north by allotment No. 23, containing 2 acres, bearing west 5 chains 50 links; on the west by a road 1 chain wide, which separates it from allotment No 25, containing 2 acres 2 roods and 22 perches, bearing south 4 chains 80 links; on the south by a road 1 chain

wide, which separates it from part of portion No 18, containing 65 acres; bearing east 5 chains 50 links; and on the east by allotment No. 9, containing 2 acres 2 roods and 22 perches, bearing north 4 chains 80 links. Upset price £5 per acre.

72. Bourke, 2a. 2r. 22p., Two acres two roods and twenty-two perches, parish of Dousta Galla, near Melbourne, allotment No. 25 of portion 16; bounded on the north by allotment No. 26, containing 2 acres, bearing west 5 chains 50 links; on the west by allotment No. 40, containing 2 acres 2 roods and 22 perches, bearing south 4 chains 80 links; on the south by a road 1 chain wide, which separates it from part of portion No. 19, containing 65 acres, and from part of portion No. 18, containing 65 acres, bearing east 5 chains 50 links; and on the east by a road 1 chain wide, which separates it from allotment No. 24, containing 2 acres 2 roods and 22 perches, bearing north 4 chains 80 links. Upset price, £5 per acre.

73. Bourke, 2, Two acres, parish of Dousta Galla, near Melbourne, allotment No. 26 of portion 16; bounded on the north by a road 1 chain wide, which separates it from allotment No. 27, containing 2 acres, bearing west 5 chains 50 links; on the west by allotment No. 39, containing 2 acres, bearing south 3 chains 64 links; on the south by allotment No 25, containing 2 acres 2 roods and 22 perches; bearing east 5 chains 50 links; and on the east by a road 1 chain wide, which separates it from allotment No. 23, containing 2 acres, bearing north 3 chains 64 links. Upset price, £5 per acre.

74. Bourke, 2, Two acres, parish of Dousta Galla, near Melbourne, allotment No. 27 of portion 16; bounded on the north by allotment No. 28, containing 2 acres; bearing west 5 chains 50 links; on the west by allotment No. 38, containing 2 acres; bearing south 3 chains 64 links; on the south by a road 1 chain wide, which separates it from allotment No. 26, containing 2 acres, bearing east 5 chains 50 links; and on the east by a road 1 chain wide, which separates it from allotment No. 22, containing 2 acres, bearing north 3 chains 64 links. Upset price, £5 per acre.

75. Bourke, 2, Two acres, parish of Dousta Galla, near Melbourne, allotment No. 28 of portion 16; bounded on the north by a road 1 chain wide, which separates it from allotment No. 29, containing 2 acres, bearing west 5 chains 50 links; on the west by allotment No. 37, containing 2 acres, bearing south, 3 chains 64 links; on the south by allot-

ment No. 27, containing 2 acres, bearing east 5 chains 50 links; and on the east by a road 1 chain wide, which separates it from allotment No. 21, containing 2 acres, bearing north 3 chains 64 links. Upset price, £5 per acre.

76. Bourke, 2, Two acres, parish of Dousta Galla, near Melbourne, allotment No. 29 of portion 16; bounded on the north by allotment No. 30, containing 2 acres, bearing west 5 chains 50 links; on the west by allotment No. 36, containing 2 acres, bearing south 3 chains 64 links; on the south by a road 1 chain wide, which separates it from allotment No. 28, containing 2 acres, bearing east 5 chains 50 links; and on the east by a road 1 chain wide, which separates it from allotment No. 20, containing 2 acres, bearing north 3 chains 64 links. Upset price, £5 per acre.

77. Bourke, 2; Two acres, parish of Dousta Galla, near Melbourne, allotment No. 30 of portion 16; bounded on the north by a road 1 chain wide, which separates it from allotment No. 31, containing 2 acres, bearing west 5 chains 50 links; on the west by allotment No. 35, containing 2 acres, bearing south 3 chains 64 links; on the south by allotment No. 29, containing 2 acres, bearing east 5 chains 50 links; and on the east by a road 1 chain wide, which separates it from allotment No. 19, containing 2 acres, bearing north 3 chains 64 links. Upset price, £5 per acre.

78. Bourke, 2, Two acres, parish of Dousta Galla, near Melbourne, allotment No. 31 of portion 16; bounded on the north by allotment No. 32, containing 2 acres, bearing west 5 chains 50 links; on the west by allotment No. 34, containing 2 acres, bearing south 3 chains 64 links; on the south by a road 1 chain wide, which separates it from allotment No. 30, containing 2 acres, bearing east 5 chains 50 links; and on the east by a road 1 chain wide, which separates it from allotment No. 18, containing 2 acres, bearing north 3 chains 64 links. Upset price, £5 per acre.

79. Bourke, 2, Two acres, parish of Dousta Galla, near Melbourne, allotment No. 32 of portion 16; bounded on the north by a road 1 chain wide, which separates it from part of portion No. 15, containing 157 acres, bearing west 5 chains 50 links; on the west by allotment No. 33, containing 2 acres, bearing south 3 chains 64 links; on the south by allotment No. 31, containing 2 acres, bearing east 5 chains 50 links; and on the east by a road 1 chain wide, which separates it from allotment No. 17, containing 2 acres, bearing north 3 chains 64 links. Upset price, £5 per acre.

80. Bourke, 2; Two acres, parish of

Dousta Galla, near Melbourne, allotment No. 33 of portion 16; bounded on the north by a road 1 chain wide, which separates it from part of portion No. 15, containing 157 acres, bearing west 5 chains 50 links; on the west by allotment No. 42, containing 2 acres, bearing south 3 chains 64 links; on the south by allotment No. 34, containing 2 acres, bearing east 5 chains 50 links; and on the east by allotment No. 32, containing 2 acres, bearing north 3 chains 64 links. Upset price, £5 per acre.

81. Bourke, 2, Two acres, parish of Dousta Galla, near Melbourne, allotment No. 34 of portion 16; bounded on the north by allotment No. 33, containing 2 acres, bearing west 5 chains 50 links; on the west by allotment No. 47, containing 2 acres, bearing south 3 chains 64 links; on the south by a road 1 chain wide, which separates it from allotment No. 35, containing 2 acres, bearing east 5 chains 50 links; and on the east by allotment No. 31, containing 2 acres, bearing north 3 chains 64 links. Upset price, £5 per acre.

82. Bourke, 2, Two acres, parish of Dousta Galla, near Melbourne, allotment No. 35 of portion 16; bounded on the north by a road 1 chain wide, which separates it from allotment No. 34, containing 2 acres, bearing west 5 chains 50 links; on the west by allotment No. 46, containing 2 acres, bearing south 3 chains 64 links; on the south by allotment No. 36, containing 2 acres, bearing east 5 chains 50 links; and on the east by allotment No. 30, containing 2 acres, bearing north 3 chains 64 links. Upset price, £5 per acre.

83. Bourke, 2, Two acres, parish of Dousta Galla, near Melbourne, allotment No. 36 of portion 16; bounded on the north by allotment No. 35, containing 2 acres, bearing west 5 chains 50 links; on the west by allotment No. 45, containing 2 acres, bearing south 3 chains 64 links; on the south by a road 1 chain wide, which separates it from allotment No. 37, containing 2 acres, bearing east 5 chains 50 links; and on the east by allotment No. 29, containing 2 acres, bearing north 3 chains 64 links. Upset price, £5 per acre.

84. Bourke, 2, Two acres, parish of Dousta Galla, near Melbourne, allotment No. 37 of portion 16; bounded on the north by a road 1 chain wide, which separates it from allotment No. 36, containing two acres, bearing west 5 chains 50 links; on the west by allotment No. 44, containing 2 acres, bearing south 3 chains 64 links; on the south by allotment No. 38, containing 2 acres, bearing east 5 chains 50 links; and on the east

by allotment No 28, containing 2 acres, bearing north 3 chains 64 links. Upset price £5 per acre.

85. Bourke, 2, Two acres, parish of Dousta Galla, near Melbourne, allotment No 38 of portion 16; bounded on the north by allotment No 37, containing 2 acres, bearing west 5 chains 50 links; on the west by allotment No 43, containing 2 acres, bearing south 3 chains 64 links; on the south by a road 1 chain wide, which separates it from allotment No 39 containing 2 acres, bearing east 5 chains 50 links; and on the east by allotment No 27, containing 2 acres, bearing north 3 chains 64 links. Upset price £5 per acre.

86. Bourke, 2, Two acres, parish of Dousta Galla, near Melbourne, allotment No 39 of portion 16; bounded on the north by a road 1 chain wide, which separates it from allotment No 38, containing 2 acres, bearing west 5 chains 50 links; on the west by allotment No 42, containing 2 acres, bearing south 3 chains 64 links; on the south by allotment No 40, containing 2 acres 2 roods 22 perches, bearing east 5 chains 50 links; and on the east by allotment No 26, containing 2 acres, bearing north 3 chains 64 links. Upset price £5 per acre.

87. Bourke, 2a. 2r. 22p., Two acres two roods and twenty-two perches, parish of Dousta Galla, near Melbourne, allotment No 40 of portion 16; bounded on the north by allotment No 39, containing 2 acres, bearing west 5 chains 50 links; on the west by allotment No 41, containing 2 acres 2 roods 22 perches, bearing south 4 chains 80 links; on the south by a road 1 chain wide, which separates it from part of portion No 19, containing 65 acres, bearing east 5 chains 50 links; and on the east by allotment No 25, containing 2 acres 2 roods 22 perches, bearing north 4 chains 80 links. Upset price £5 per acre.

88. Bourke, 2a. 2r. 22p., Two acres two roods and twenty-two perches, parish of Dousta Galla, near Melbourne, allotment No 41 of portion 16; bounded on the north by allotment No 42 containing 2 acres, bearing west 5 chains 50 links; on the west by a line bearing south 4 chains 80 links; on the south by a road 1 chain wide, which separates it from part of portions Nos 20 and 19, each containing 65 acres, bearing east 5 chains 50 links; and on the east by allotment No 40, containing 2 acres 2 roods 22 perches, bearing north 4 chains 80 links. Upset price £5 per acre.

89. Bourke, 2, Two acres, parish of Dousta Galla, near Melbourne, allotment No 42 of portion 16; bounded on the

north by a road 1 chain wide, which separates it from allotment No 43, containing 2 acres, bearing west 5 chains 50 links; on the west by a line bearing south 3 chains 64 links; on the south by allotment No 41, containing 2 acres 2 roods and 22 perches, bearing east 5 chains 50 links; and on the east by allotment No 39, containing 2 acres bearing north 3 chains 64 links. Upset price £5 per acres.

90. Bourke, 2, Two acres, parish of Dousta Galla, near Melbourne, allotment No 43 of portion 16; bounded on the north by allotment No 44, containing 2 acres, bearing west 5 chains 50 links; on the west by a line bearing south 3 chains 64 links; on the south by a road 1 chain wide, which separates it from allotment No 42, containing 2 acres, bearing east 5 chains 50 links; and on the east by allotment No 38, containing 2 acres, bearing north 3 chains 64 links. Upset price £5 per acre.

91. Bourke, 2, Two acres, parish of Dousta Galla, near Melbourne, allotment No. 44 of portion No 16; bounded on the north by a road 1 chain wide, which separates it from allotment No 45, containing 2 acres, bearing west 5 chains 50 links; on the west by a line bearing south 3 chains 64 links; on the south by allotment No 43, containing 2 acres, bearing east 5 chains 50 links; and on the east by allotment No 37, containing 2 acres, bearing north 3 chains 64 links. Upset price £5 per acre.

92. Bourke, 2, Two acres, parish of Dousta Galla, near Melbourne, allotment No 45 of portion No 16; bounded on the north by allotment No 46, containing 2 acres, bearing west 5 chains 50 links; on the west by a line bearing south 3 chains 64 links; on the south by a road 1 chain wide, which separates it from allotment No 44, containing 2 acres, bearing east 5 chains 50 links; and on the east by allotment No 36, containing 2 acres, bearing north 3 chains 64 links. Upset price £5 per acre.

93. Bourke, 2, Two acres, parish of Dousta Galla, near Melbourne, allotment No 46 of portion No 16; bounded on the north by a road 1 chain wide; which separates it from allotment No 47, containing 2 acres, bearing west 5 chains 50 links; on the west by a line bearing south 3 chains 64 links; on the south by allotment No 45, containing 2 acres, bearing east 5 chains 60 links; and on the east by allotment No 35, containing 2 acres, bearing north 3 chains 64 links. Upset price £5 per acre.

94. Bourke, 2. Two acres, parish of Dousta Galla, near Melbourne, allotment No 47 of portion No 16; bounded on the north by allotment No 48, containing 2 acres, bearing west 5 chains 50 links; on the west by a line bearing south 3 chains 64 links; on the south by a road 1 chain wide, which separates it from allotment No 46, containing 2 acres, bearing east 5 chains 50 links; and on the east by allotment No 34, containing 2 acres, bearing north 3 chains 64 links. Upset price £5 per acre.
95. Bourke, 2. Two acres, parish of Dousta Galla, near Melbourne, allotment No. 48 of portion No 16; bounded on the north by a road 1 chain wide, which separates it from part of portion No 15, containing 157 acres, bearing west 5 chains 50 links; on the west by a line bearing south 3 chains 64 links; on the south by allotment No 47, containing 2 acres, bearing east 5 chains 50 links; and on the east by allotment No 33, containing 2 acres, bearing north 3 chains 64 links. Upset price £5 per acre.
96. Grant, 44a. 8p., Forty-four acres and eight perches, parish unnamed, below the Breakwater, near Geelong, allotment No. 1; bounded on the north-east by the River Barwon; on the east by allotment No. 2, containing 26 acres 1 rood and 25 perches, being a line bearing south 35 chains 60 links; on the south by a line bearing west 10 chains; and on the west by a road 1 chain wide, bearing north 54 chains to the Barwon River. Upset price £2 per acre.
97. Grant 26a 1r 25p, Twenty-six acres one rood and twenty-five perches, parish unnamed, below the Breakwater, near Geelong, allotment No. 2; bounded on the north by the River Barwon; on the east by allotment No. 3, containing 27 acres 3 roods, being a line bearing south 28 chains 80 links; on the south by a line bearing west 10 chains; and on the west by allotment No. 1, containing 44 acres and 8 perches, being a line bearing north 35 chains 60 links to the Barwon River. Upset price £2 per acre.
98. Grant, 27a. 3r., Twenty-seven acres and three roods, parish unnamed, below the Breakwater, near Geelong, allotment No. 3; bounded on the north by the River Barwon; on the east by allotment No. 4, containing 26 acres 2 roods, 25 perches, being a line bearing south 26 chains 80 links; on the south by a line bearing west 10 chains; and on the west by allotment No. 2, containing 26 acres 1 rood 25 perches, being a line bearing north 28 chains 80 links to the Barwon River. Upset price £2 per acre.
99. Grant 26a. 2r. 35p., Twenty-six acres two roods and thirty-five perches, parish unnamed, below the Breakwater, near Geelong, allotment No. 4; bounded on the north by the River Barwon; on the east by allotment No. 5, containing 28 acres 3 roods 8 perches, being a line bearing south 26 chains 90 links; on the south by a line bearing west 10 chains; and on the west by allotment No. 3, containing 27 acres 3 roods, being a line bearing north 26 chains 80 links to the Barwon River. Upset price £2 per acre.
100. Grant 28a 3r 8p, Twenty-eight acres three roods and eight perches, parish unnamed, below the Breakwater, near Geelong, allotment No. 5; bounded on the north by the River Barwon; on the east by allotment No. 6, containing 34 acres 30 perches, being a line bearing south 31 chains 60 links; on the south by a line bearing west 10 chains; and on the west by allotment No. 4, containing 26 acres 2 roods 35 perches, being a line bearing north 26 chains 90 links to the Barwon River. Upset price £2 per acre.
101. Grant, 34a 0r 40p, Thirty-four acres and thirty perches, parish unnamed; below the Breakwater, near Geelong, allotment No. 6; bounded on the north by the River Barwon; on the east by allotment No. 7, containing 35 acres 2 roods 10 perches, being a line bearing south 35 chains 70 links; on the south by a line bearing west 10 chains; and on the west by allotment No 5, containing 28 acres 3 roods 8 perches, being a line bearing north 31 chains 60 links to the Barwon River. Upset price £2 per acre.
102. Grant; 35a 2r 10p; Thirty-five acres two roods and ten perches, parish unnamed, below the Breakwater, near Geelong, allotment No. 7; bounded on the north by the River Barwon; on the east by a road 1 chain wide, bearing south 35 chains; on the south by a line bearing west 10 chains; and on the west by allotment No. 6, containing 34 acres 30 perches, being a line bearing north 35 chains 70 links to the Barwon River. Upset price £2 per acre.

COUNTRY LOTS.

103. Bourke, 441; Four hundred and forty-one acres, parish of Maribyrnong; allotment A of section 27; bounded towards the north-east and north by the Salt Water River south-easterly and easterly; on the east by allotment B; containing 456 acres, being a line bearing south 114 chains; on the south by part of section 18, containing 640 acres, being a line bearing west 40 chains; and on the west by section 26, containing 640 acres, and section 29, containing 608 acres, being a line bearing north 133

chains to the Salt Water River. Upset price £1 per acre.

104. Bourke, 456 Four hundred, and fifty-six acres, parish of Maribyrnong, allotment B of section 27; bounded on the north by the Salt Water River easterly; on the east by allotment A of section 28, containing 518 acres and 1 rood, being a line bearing south 118 chains; on the south by part of section 18, containing 640 acres, being a line bearing west 40 chains; and on the west by allotment A, containing 441 acres, being a line bearing north 114 chains to the Salt Water River. Upset price £1 per acre.

105. Bourke, 640, Six hundred and forty acres, parish of Tullamarine, section No. 2; bounded on the north by section No. 7, containing 640 acres, bearing west 80 chains; on the west by portion No. 1, containing 907 acres, bearing south 89 chains; on the south by part of the parish boundary of Duttas Galla, bearing east 80 chains; and on the east by section No 3, containing 640 acres, bearing north 80 chains. Upset price £1 per acre.

106. Bourke 328, Three hundred and twenty-eight acres, parish of Yuroke, section No 10 of portion Q; bounded on the north by part of portion S, containing 331 acres 2 roods, being a line bearing east 41 chains; on the east by portion P, containing 302 acres 3 roods, being a line bearing south 81 chains; on the south by portion B, containing 354 acres, being a line bearing west 40 chains 50 links; and on the west by portion R, containing 314 acres, being a line bearing north 80 chains. Upset price £1 per acre.

107. Bourke, 314, Three hundred and fourteen acres, parish of Yuroke, section No. 10 of portion R; bounded on the north by part of portion S, containing 331 acres 2 roods, being a line bearing east 39 chains; on the east by portion Q, containing 328 acres, being a line bearing south 80 chains; on the south by portion A, containing 349 acres 3 roods, being a line bearing west 39 chains 50 links; and on the west by the portion No 3, in the parish of Bulla Bulla, being a line bearing north 80 chains. Upset price £1 per acre.

108. Grant 320, Three hundred and twenty acres, parish of Duneed, section A of portion No. 1; bounded on the east by section B of portion No. 1, containing 320 acres, being a line bearing north 80 chains; on the north by the parish boundary, being a line bearing west 40 chains; on the west by the parish boundary, being a line bearing south 80 chains; and on the south by a line bearing

east 40 chains. Upset price £1 per acre.

109. Grant, 320, Three hundred and twenty acres, parish of Duneed, section B of portion No 1; bounded on the east by part of section A of portion No 2, containing 454 acres, being a line bearing north 80 chains; on the north by the parish boundary, being a line bearing west 40 chains; on the west by section A of portion No 1, containing 320 acres, being a line bearing south 80 chains; and on the south by a line bearing east 40 chains. Upset price £1 per acre.

110. Grant, 454, Four hundred and fifty-four acres, parish of Duneed, section A of portion No 2; bounded on the east by section B of portion No. 2 containing 480 acres, being a line bearing north 115 chains 75 links; on the north by the Waurm chain of ponds; on the west by part of the parish boundary line and section B of portion No 1, being a line bearing south 111 chains 85 links; and on the south by a line bearing east 40 chains. Upset price £1 per acre.

111. Grant, 489, Four hundred and eighty acres, parish of Duneed, section B of portion No 2; bounded on the east by section A of portion No 3, containing 520 acres 2 roods, being a line bearing north 118 chains 25 links; on the north by the Waurm chain of ponds; on the west by section A of portion No 2, containing 454 acres, being a line bearing south 115 chains 75 links; and on the south by a line bearing east 40 chains. Upset price £1 per acre.

112. Grant, 640, Six hundred and forty acres, parish of Modewarre, portion No 3; bounded on the south by a line bearing east 80 chains; on the east by a line bearing north 80 chains; on the north by portion No 4, bearing west 80 chains; and on the west by portion No 2, bearing south 80 chains. Upset price £1 per acre.

113. Grant, 640, Six hundred and forty acres, parish of Modewarre, portion No 4; bounded on the south by portion No 3, bearing east 80 chains; on the east by a line bearing north 80 chains; on the north by portion No 11; bearing west 80 chains; and on the west by portion No 5, bearing south 80 chains. Upset price £1 per acre.

114. Grant, 640, Six hundred and forty acres, parish of Modewarre, portion No. 7; bounded on the south by part of portion No 6, bearing east 80 chains; on the east by part of portion No 8, bearing north 80 chains; on the north by portion No 14, bearing west

80 chains; and on the west by a line bearing south 80 chains, being part of the eastern boundary of the parish of Lake la-Kewollard. Upset price £1 per acre.

115. Grant, 640, Six hundred and forty acres, parish of Modewarre, portion No 10; bounded on the south by portion No 5, bearing east 80 chains; on the east by portion No 11, bearing north 80 chains; on the north by portion No 13, bearing west 80 chains; and on the west by part of portion of No 9, bearing south 80 chains. Upset price £1 per acre.

110. Grant, 640, Six hundred and forty acres, parish of Modewarre, portion No 11; bounded on the south by portion No 4, bearing east 80 chains; on the east by a line bearing north 80 chains; on the north by portion No 12, bearing west 80 chains; and on the west by portion No 10, bearing south 80 chains. Upset price £1 per acre.

117. Grant, 640, Six hundred and forty acres, parish of Modewarre, portion No 12; bounded on the south by portion No 11, bearing east 80 chains; on the east by a line bearing north 80 chains; on the north by portion No 19, bearing west 80 chains; and on the west by portion No 13 bearing south 80 chains. Upset price £1 per acre.

118. Grant, 640, Six hundred and forty acres, parish of Modewarre, portion No 13; bounded on the south by portion No 10, bearing east 80 chains; on the east by portion No 12, bearing north 80 chains; on the north by portion No 11, bearing west 80 chains; and on the west by portion No 9, bearing south 80 chains. Upset price £1 per acre.

119. Grant, 640, Six hundred and forty acres, parish of Modewarre, portion No 14; bounded on the south by portion No 7, bearing east 80 chains; on the east by part of portion No 8, bearing north 80 chains; on the north by portion No 15, bearing west 80 chains; and on the west by a line bearing south 80 chains, being part of the eastern boundary of the parish of Lake-la-Kewollard. Upset price £1 per acre.

120. Grant, 640, Six hundred and forty acres, parish of Modewarre, portion No 15; bounded on the south by portion No 14, bearing east 80 chains; on the east by portion No 16, bearing north 80 chains; on the north by a line bearing west 80 chains, being part of the southern boundary of the parish of Gnarwarre; and on the west by a line bearing south 80 chains, being part of the eastern boundary of the parish of Lake-la-Kewollard. Upset price £1 per acre.

121. Grant, 640, Six hundred and

forty acres, parish of Modewarre, portion No. 16; bounded on the south by portion No 8, bearing east 80 chains; on the east by portion No 17, bearing north 80 chains; on the north by a line bearing west 80 chains; being part of the southern boundary of the parish of Gnarwarre; and on the west by portion No 15, bearing south 80. Upset price £1 per acre.

122. Grant, 640, Six hundred and forty acres, parish of Modewarre, portion No 17; bounded on the south by portion No. 9, bearing east 80 chains; on the east by portion No 18, bearing north 80 chains; on the north by a line bearing west 80 chains, being part of the southern boundary of the parish of Gnarwarre; and on the west by portion No 16, bearing south 80 chains. Upset price £1 per acre.

Given under my Hand and the Seal of the Colony, at Government House, Sydney, this twenty-ninth day of September, in the year of Our Lord one thousand eight hundred and forty-nine, and in the thirteenth year of Her Majesty's Reign.

CHS. A. FITZ ROY.

By His Excellency's Command,
E. DEAS THOMSON.

GOD SAVE THE QUEEN!

Colonial Secretary's Office,
Sydney, 26th September, 1849.
DENOMINATIONAL SCHOOL
BOARD.—PORT PHILLIP.

HIS Excellency the Governor has been pleased to appoint EDMUND WESTBY, Esquire, to be a Member of the Board for the temporal regulation and management of the respective Denominational Schools of the Colony, within the District of Port Phillip, supported either wholly or in part from public Funds, in the room of Edward Curr, Esquire, resigned.

By His Excellency's Command,
E. DEAS THOMSON.

COURT OF REQUESTS, FOR THE
TOWN OF MELBOURNE, AND
COUNTY OF BOURKE.

£10 JURISDICTION.

NOTICE is hereby given that the Court of Requests for the Town of Melbourne and County of Bourke, with jurisdiction to the amount of £10, will be holden at the Court House, Collins-street, Melbourne, on Monday, the 5th, and following days of November next, at the hour of Nine o'Clock, in the forenoon.

Plaints must be delivered at the office of the Registrar, on or before Monday, the 29th day of October, instant.

Defences or set-offs, must be filed on or before Friday, the 2nd day of November, next.

Every plaint, defence, or set-off, must have the name, residence, or place of business of the plaintiff and defendant, written thereon.

In defended cases, the defence or notice of set-off, must be in accordance with the forms prescribed by the late rules of Court.

By order of the Commissioner,

J. S. GRIFFIN,

Registrar.

Melbourne, 9th October, 1849.

CITY OF MELBOURNE.

Annual Meeting for the Licensing of Auctioneers.

NOTICE is hereby given, that the Annual Licensing Meeting of the Justices of Petty Sessions, acting in and for the City of Melbourne, will be holden at the Police Office, Melbourne, on Tuesday, the 27th day of November next (being the fourth Tuesday in the said month of November,) for the special purpose of taking into consideration all applications for Auctioneers' Licenses under the Act of Council, 11th Vict., No. 16.

All applications must be filed with the undersigned on or before Tuesday, the 6th November next.

W. R. BELCHER,

Clerk Petty Sessions.

Police Office, Melbourne,
11th October, 1849.

AUCTIONEER'S' LICENSES.

ANNUAL LICENSING MEETING.

NOTICE is hereby given, that in pursuance of the Act of the Governor and Council 11th Victoria, No. 16, a General Meeting of the Justices of the Peace, acting in and for the District of Portland, will be holden at the Police Office, Portland, on Tuesday the 27th day of November next, for the special purpose of taking into consideration applications for Licenses under the Act referred to.

Persons desirous of obtaining Auctioneer's Licenses, will require to lodge with the undersigned, on or before Tuesday the 6th November next, notice in writing of their intention to apply for the same, which notice must be in accordance with the form annexed to the said Act.

JAMES ALLISON,

Clerk of Petty Sessions.

Police Office, Portland,
6th October, 1849.

COUNTY OF BOURKE.

ANNUAL MEETING FOR THE LICENSING OF AUCTIONEERS.

NOTICE is hereby given, that the Annual Licensing Meeting of the Justices in Petty Sessions, acting in and for the County of Bourke, will be holden at the Police Office, Melbourne, on Tuesday, the 27th day of November next, (being the fourth Tuesday in the said month of November,) for the special purpose of taking into consideration all applications for Auctioneers' Licenses, under the Act of Council 11 Victoria, No. 16.

All applications must be filed with the undersigned, on or before Tuesday, the 6th day of November next.

ROBERT CADDEN,

Clerk of Petty Sessions,
County of Bourke.

Police Office, Melbourne,
11th October, 1849.

ANNUAL MEETING FOR THE LICENSING OF AUCTIONEERS.

NOTICE is hereby given that a meeting of Justices, acting in, and for Geelong, will be holden at the Police Office, Geelong, on Tuesday the twenty-seventh day of November next, for the purpose of taking into consideration, such applications for Auctioneers' Licenses as may have been lodged with me, on, or before Tuesday, the sixth day of November next, under provisions of the Act of Council, 11th Victoria, No. 16, of 1847.

ALFRED J. EYRE,

Clerk of Petty Sessions.

Police Office, Geelong,
11th Oct., 1849.

PRINCES BRIDGE.

TENDERS will be received until noon of Saturday, the 27th instant, from parties willing to contract for completing the stone-work of the Prince's Bridge, Melbourne.

Tenders to be endorsed, "Tender for Prince's Bridge," and deposited in the box marked, "Tenders for Works and Stores" at the western entrance of the Government Offices.

Plans and Specification can be seen, and all necessary information obtained at the undermentioned Office.

The Government will not necessarily accept the lowest Tender.

By order of

His Honor, the Superintendent,
DAVID LENNOX,
Superintendent of Bridges.

Bridge Office,
Melbourne,
9th October, 1849.

Public Works' Office,
Melbourne, 8th October, 1849.
TO BUILDERS AND OTHERS.—
LIGHT HOUSE, SHORTLAND'S
BLUFF.

TENDERS will be received until noon
of Saturday, the 20th instant, from
persons willing to contract for Certain
Alterations and Additions required for
temporarily securing the present Column
of the Light House at Shortland's Bluff;
so that the New Lantern may be erected
hereon.

The Tenders to be endorsed "Tender
for Light House Shortland's Bluff," and
deposited in the box marked "Tenders
for Works and Stores," at the West
Entrance of the Government offices.

Plans and Specification may be seen,
and further particulars, and form of Ten-
der, be obtained at the Office of the
Clerk of Works, in Melbourne.

The Tenders must state the time in
which it is proposed to complete the
Work; and at the foot of every Tender
here must be a Memorandum signed by
the Party Tendering, and two responsible
persons as Sureties, agreeing to be re-
sponsible for the performance of the Con-
tract should the Tender be accepted; and
undertaking in that event, that they will
generally execute and deliver, at the Office
of the Crown Solicitor, in Melbourne,
within six days from the usual Notifica-
tion of acceptance, a Bond to Her Ma-
jesty in the penal sum of £300 for se-
curing such performance; otherwise such
Tender will not be taken into consideration.
The Government will not necessarily
accept the lowest Tender.

By order of His Honor the Superin-
tendent.

HENRY GINN,
Clerk of Works.

*In the Supreme Court of
New South Wales, for
the District of Port
Phillip.*

REGULA GENERALIS.

Wednesday the third day
of October, in the year
of Our Lord, One
Thousand Eight Hundred
and Forty-nine.

RULE No. 80.

THAT the Court shall sit in Banco on every
Saturday,—excepting on the Saturdays
intervening between the Twenty-third day of
December, and the first day of February inclu-
sive; for the hearing and disposing of motions of
Cause.

Provided always that where such motion is
intended to be made, information thereof shall be
first given to the Judge's Clerk on the day
preceding.

(Signed)

WILLIAM A'BECKETT,
Resident Judge.

PORT PHILLIP SAVINGS BANK.

BELFAST BRANCH.

THE REV. THOMAS H. BRAIM,
WILLIAM RUTLEDGE, ESQ., J.P.
J. RITCHIE, ESQ., J.P.,
THE REV. THOS. SLATTERY, and
R. H. WOODWARD, ESQ.,

HAVE been appointed District Trus-
tees of this Institution.

C. J. LA TROBE.

Superintendent's Office,
Melbourne, 27th Sept., 1849.

NOTICE is hereby given, that the
partnership hitherto existing be-
tween us the undersigned Archibald
M'Lachlan and George Shaw of Mel-
bourne, under the style and firm of
"M'Lachlan and Shaw," has been dis-
solved by mutual consent, and all debts
due by or to the late firm, will be dis-
charged and received by Archibald
M'Lachlan. Dated at Melbourne, this
10th day of October, 1849.

A. M'LACHLAN.
GEORGE SHAW.

Witness,
ALEX. WILSON,
Merchant,
Melbourne.

Port Albert, Gipps Land,
3rd October, 1849.

THE business carried on here, by the
undersigned, under the firm of
I. Buchanan & Co., was dissolved on
30th June last, by mutual consent.

ISAAC BUCHANAN,
ROBERT TURNBULL.

JAMES MURRAY, }
Witness. }

The business hitherto carried on by
the firm of I. Buchanan & Co., will be
continued by the subscribers, under the
firm of Turnbull & Co.

ROBERT TURNBULL,
DAVID TURNBULL.

Melbourne, 29th September, 1849.

THE Partnership heretofore existing
between James Stead and Richard
Schlesinger, Commission Agents, Mel-
bourne, is dissolved by mutual consent.

JAMES STEAD,
RICHARD SCHLESINGER,

Witness.—JOHN NICHOL.

57

Dissolution of Partnership.

NOTICE is hereby given, that the Partnership hitherto subsisting between us the undersigned John Dunkley and Thomas Latham, of the Darabin Creek, Butchers, Farmers, Dealers, and Chapmen, is this day dissolved by mutual consent. All debts owing to and from the said firm, will be received and paid by the said John Dunkley, who will in future carry on the business on his own account.

JOHN DUNKLEY,
THOMAS LATHAM.

Witness to the signatures of the said John Dunkley and Thomas Latham, this 4th day of October, A. D. 1849.

ALEXANDER SOMERVILLE,
Scotch Warehouse,
Collins-street, Melbourne.

NOTICE.

ALL Persons having claims against James Donnithorne, Esq., on account of the St. Agnes Station, at Mount Macedon, or against the undersigned, as Agent for Mr. Donnithorne, are requested to send their accounts without delay to the counting house of Messrs. Dalgety, Gore, & Co.

ALEX. F. MOLLISON.

NOTICE

THE red poley bullock advertised to be sold on the 11th October, should be **QA** conjoined off ribs, 4 near ribs; the light red bullock same date, **S** off hip, is branded **5** near horn, if not claimed, to be sold on the 25th of October.

WILLIAM CROOK,

4s Poundkeeper.

IMPOUNDED at Braybrook, October 10th 1849—

- 1 black heifer, **J** within circle, off rump, **CD** off ribs
- 1 red heifer, white belly, **JC** off rump
- 1 strawberry sided steer, red head and neck, **JC** near rump
- 1 blood-red steer, no perceptible brand
- 1 red poley steer, no perceptible brand
- 1 young magpie bull, no perceptible brand
- 1 yellow poley steer, illegible brand of ribs
- 1 red cow and calf, small hoop-horns, **EP** off rump
- 1 strawberry heifer **TG** or **TC** off rump
- 1 brindle heifer **BO** or **BG** off ribs
- 1 white heifer, a little yellow about the head and neck, no brand

If not claimed and released, on or before the November next, they will be sold at the Pound Yard, according to Act of Council.

R. QUINAN,
Poundkeeper.

8s

IMPOUNDED at Morang, River Plenty, 8th October, 1849—

- One grey mare, long switch tail; mane and tail dark, **JH** conjoined near shoulder, same brand above blotched
- One brown cow, white on back and belly, supposed **M** with bar above off ribs; a heifer calf, her progeny
- One yellow cow, little white on back and belly, **O** or **G** off shoulder; a bull calf, her progeny
- One yellow cow, poley, little white on rump, off ear marked, **JK** off rump, **IO** near rump, supposed **H** near shoulder; a yellow steer, her progeny
- One red steer, poley, white on face, **m** near ribs
- One red heifer, poley, white on face and flanks, **RP** near rump
- One red cow, hoop horns, dot within a diamond off rump, **S** off hip, **Z** near ribs, supposed **CD** conjoined below; a strawberry bull calf her progeny
- One yellow cow, poley, white on back and belly, illegible and **H** off rump; a bull calf her progeny
- One red and white heifer, no visible brand
- One red yearling bull, no visible brand
- One red cow, hoop horns, little white on rump, **AC** near ribs; a strawberry calf, her progeny
- One red heifer, white face, **AC** near ribs
- One blue and white cow, poley, off ear marked, **AR** off rump, **7** off hip; a red and white heifer, her progeny

If not claimed, and expenses paid, on or before 1st November, 1849, they will be sold at the pound yard, according to Act of Council.

W. C. WALKER,

12s 3d Poundkeeper.

IMPOUNDED at Sugar Loaf Creek, 8th October, 1849—

- 1 bay mare, black points, long tail, about 14 hands high, heavy in foal, supposed **MF** near shoulder, star in forehead, blaze down face, saddle marked
- 1 bay mare; about 15 hands high, black points, long tail, star in forehead, snip on nose, **O** off ribs, saddle marked, shod

on fore feet.

If not claimed and released on or before the 1st of November next, will be sold at the Pound Yard according to Act of Council.

C. COFFEY,

6s Poundkeeper.

IMPOUNDED at Bulleen, Upper Yarra—

- 1 dark brown horse, a cob, saddle, collar, and trace marked, small star on fore-

head, white spots under saddle near side, branded; SC near shoulder, TX off shoulder, has on 4 shoes.

1 red sided cow, white along the back, upright horns, branded O conjoined, near shoulder.

1 yellow poley bullock, white hind legs, and along the back and belly, near ear tipped O near rump, M near shoulder.

1 black bullock, wide horns, white hind feet, tip of tail; HH off ribs, JF off rump.

1 red bullock, stag horns, tip off ear, MEC or MFC near ribs, m off ribs.

If not claimed on or before the 2nd of November, they will be sold at the pound.

DONALD M'KINDLY,
Poundkeeper.

Bulleen, October 11, 1849.

IMPOUNDED at Bacchus Marsh October 8th; 1849.

1 chestnut horse, white streak down face, switch tail down to hock, saddle marked < or < near shoulder

1 large bay filly, white blaze, down face, black points, long tail, draft breed, CM conjoined near shoulder

1 brindle bullock, white in forehead, WP near rump

1 small yellow and white cow, cock horns; no visible brand, heifer calf by side

If not claimed and expenses paid on or before the 1st day of November next to be sold at the pound yard, according to act of Council.

WILLIAM CROOK,
3d 6s Poundkeeper.

IMPOUNDED at South Yarra Pound, on the 6th October, 1849, and if not released on or before the 30th; will be sold at the Pound Yard.

1 red cow, white on rump, shoulder, belly and tail; piece out back of near ear, LMA near ribs, Z on thigh

1 black cow, star on forehead, CD near ribs, supposed IS off ribs and young calf

1 dark brindle sided bull, grey face; no brand visible; about two years old

1 strawberry bull, no brand visible, about two years old

1 red yearling steer, top off, the off ear, supposed DD conjoined; or circle, and an I inside (thus ID)

1 large white bullock, light red or yellow about buttocks and cheeks, and speckled through body and neck off R

rump, illegible brand off ribs, having run together.

W. M. ATKINSON,
Poundkeeper.
16th October, 1849. 1 8s.

IMPOUNDED at Benalla, Broken River, Oct. 12th—

1 brindled and white spotted cow, supposed WH conjoined off rump

1 white bull stag, red ears, no visible brand

1 blue and white mottled cow, C and spur off ribs, WH in circle near ribs

1 red bullock, WC off ribs, Z off rump, HK conjoined illegible near rump

1 yellow and white bullock, blind off eye, like HW conjoined off ribs.

1 black sided heifer, OB off rump, M thigh

1 brown bull, no brand

1 light strawberry stag, no brand

1 strawberry sided bullock, WJW off ribs, the JW conjoined

1 brindle heifer, no brand

1 red bullock, red spots neck and rump, C off hip, WCW near ribs

1 brindle poley cow, JHB conjoined off ribs and rump

1 yellow steer, H 5 off ribs

If not released on or before 7th November, they will be sold in accordance with Act of Council.

W. C. BOND,
9s Poundkeeper.

IMPOUNDED at Melbourne: October 13th, 1849—

1 strawberry poley cow, a piece out of the back of right ear, near rump JM, off rump MH conjoined

If not claimed and expenses paid, on or before Monday the 29th day of October, will be sold at the Pound, according to the Act of Council.

G. SCARBOROUGH,
[4s 3d.] Poundkeeper.

IMPOUNDED at Bacchus Marsh October 8th, 1849.

1 red and white bullock, R near rump, 45 near hip

Also, October, 13th,
Trespass 6d, each.

1 light bay mare, black points, switch tail, black streak along back, collar marked GS near shoulder

1 chestnut mare, long tail, saddle marked spy-glass brand near shoulder

1 chestnut filly, foal, six months old, no visible brand, progeny of above

1 bay colt, supposed entire or, rig, white face, hind legs white, switch tail down to hocks, no visible brand

If not claimed and expenses paid, on or before the 6th day of November next, to be sold at the Pound-yard according to Act of Council.

WILLIAM CROOK,
Poundkeeper.

N.B. No credit given or orders taken from this date. [7s 6d.]

IMPOUNDED at Pentridge, 8th October, 1849—

- 1 brown bullock, cock horns, white back, supposed X or A W off ribs
 - 1 white steer, strawberry neck, JW off rump
 - 1 white polled heifer, supposed CK off rump
 - 1 yellow bullock, white face RS thigh
 - 1 red polled cow, A near ribs, 2 rump, illegible off ribs
 - 1 yellow polled heifer (in calf) white flank, illegible off rump
 - 1 white polled heifer, strawberry head, unbranded
 - 1 red polled heifer, unbranded
 - 1 red cow, strawberry flanks, BB near ribs, G near rump
 - 1 red and white steer, unbranded
 - 1 red polled bull, unbranded
 - 1 yellow-sided bull, unbranded
 - 1 brown horse, long tail, tanned muzzle, B near shoulder, 20 off shoulder
 - 1 mouse-colored filly, blaze face, M near shoulder
 - 1 bay horse, switch tail, off hind foot white the JM conjoined within circle
o
shoulder, illegible letters neck
 - 1 bay mare, black points, C or G over A near shoulder, star forehead
 - 1 bay colt, star forehead, C or G near shoulder
 - 1 chestnut colt, star forehead, off hind fetlock white, A near shoulder
 - 1 bay pony filly, J near shoulder
J
 - 1 black horse, star forehead, sore wither, A shoulder
S P
 - 1 bay mare, blaze face, black points, AO near shoulder
- If not released, they will be sold at Pound Yard, noon, 1st November, in accordance with Act of Council.

G. P. ANDERSON,
Poundkeeper.

[13s 3d]

IMPOUNDED at South Yarra Pound, on the 11th October, 1849, and if not released on or before the 4th November, will be sold at Pound Yards—

- 1 light bay colt, white hind feet, star in forehead, supposed to be a rig, illegible brand on near shoulder.

£2 damages claimed.

4s. W. M. ATKINSON,
Poundkeeper.

IMPOUNDED at Kalkallo, 13th October, 1849—

- 1 black colt, about 2 years old, star on forehead, white spot on the nose, long tail, off hind foot white, indescribable brand off shoulder, supposed Q near shoulder

- 1 bay colt, cart breed, long tail, hind feet white, little white on off fore foot, white blaze down the face, blotched brand like X near shoulder

- 1 dark bay horse, switch tail, black points, star forehead, P off shoulder,
2

T near shoulder

oo

- 1 dark brown mare, black points, switch tail, H with illegible letter under near shoulder.

If not released on or before the 6th day of November, they will be sold at the Pound Yards according to the Act of Council.

W. THANE,

7s 9d Poundkeeper.

IMPOUNDED at Belfast, the 29th September—

- 1 bay horse, with black points, about 14 hands high, 4 years old, no brand
- If the same be not claimed and released before the 28th October instant, it will be sold at the public pound, Belfast, pursuant to Act of Council.

JAS. STRIBLING,

4s 3d Poundkeeper.
6th October, 1849

Colonial Secretary's Office,
Sydney, 18th September, 1849.
EDWARD WILLACY, alias JOHN JONES.

INQUIRY having been made from England, respecting Edward Willacy, alias John Jones, formerly a Prisoner of the Crown, in this Colony, any person who can afford any information concerning him, is requested to have the goodness to communicate the same to this Office.

By His Excellency's Command,
E. DEAS THOMSON.

NOTICE.

Superintendent's Office,
Melbourne, 26 June, 1849.

INFORMATION is requested at this Office respecting the present place of residence of a person named

WILLIAM HARRIS,
who arrived in Port Phillip as an exile, per ship "Sir George Seymour," in March, 1845.

C. J. LA TROBE.

Superintendent's Office,
Melbourne, 20th February, 1849
EDWARD WRIGHT.

INFORMATION is requested at the Superintendent's Office, respecting the present abode and position of Edward Wright, who arrived at Port Phillip in the ship "Thomas Arbuthnot," on the 4th May 1847.

C. J. LA TROBE.

Colonial Secretary's Office,
Sydney, 9th January, 1849

ROBERT GENERY.

ENQUIRY having been made from England, respecting a person named Robert Genery, who left Halesworth, Suffolk, some few years since, to reside in Australia, any person who can give information respecting him is requested to have the goodness to communicate the same to this office.

By His Excellency's Command,
E. DEAS THOMSON

Superintendent's Office,
Melbourne, 9th October, 1849.

MARY STEWART,

AND

AGNES GALLOWAY OR STEWART.

INFORMATION is requested at the Superintendent's Office respecting the present abode and position of Mary Stewart and Agnes Galloway or Stewart, wife of Robert Galloway, who, with their son William, arrived at Port Phillip in the "Thomas Arbuthnot," on the 2nd October, 1841.

C. J. LA TROBE.

Colonial Secretary's Office,
Sydney, 12th Dec., 1848.

FRANCIS MORRISH.

ENQUIRY having been made from England respecting Francis Morrish, who emigrated to New South Wales in the year 1839, any person who can give information respecting him is requested to communicate the same to this Office.

By his Excellency's command,
E. DEAS THOMSON,

Superintendent's Office,
Melbourne, 15th September, 1849.

ELLEN M'CANN.

INFORMATION is requested at the Superintendent's Office, Melbourne, respecting the position and present abode of *Ellen M' Cann*, a Native of the County of Sligo, who emigrated in the ship, "GILMORE," which sailed from Plymouth on the 16th August, 1841, and arrived at Port Phillip on the 25th December, 1841.

C. J. LA TROBE.

MELBOURNE: Printed at the Argus Office, Collins Street, by EDWARD WILSON, Government Printer



**SUPPLEMENT TO THE
PORT PHILLIP
GOVERNMENT GAZETTE**

Published by Authority.

WEDNESDAY, OCTOBER 17, 1849.

PROCLAMTIAON.

By His Excellency Sir Charles Augustus Fitz Roy, Knight Companion of the Royal Hanoverian Guelphic Order, Captain-General and Governor-in-Chief of the Territory of New South Wales and its Dependencies, and Vice-Admiral of the same, &c., &c., &c.

IN pursuance of the authority in me vested by a certain Act of the Imperial Parliament of Great Britain and Ireland, passed in the fifth and sixth year of her Majesty's reign, intituled, "An Act for regulating the sale of Waste Land belonging to the Crown in the Anstralian colonies," I do hereby notify and proclaim, that at eleven o'clock of Wednesday, the 7th day of November next, the following Town, Suburban, and Country Lots of Land will be offered for sale by public auction, at the Police Office, Portland, at the upset price affixed to each lot respectively, on the terms and conditions, and under the provisions of the above recited Act. (Deposit 10 per cent.)

TOWN LOTS.

1. Portland, 2r, Two roods, allotment No 13 of section 5. Upset price £100 per acre.
2. Portland, 2r, Two roods, allotment No 14 of section 5. Upset price £100 per acre.
3. Portland, 2r, Two roods, allotment No 15 of section 5. Upset price £100 per acre.

4. Portland, 2r, Two roods, allotment No 5 of section 12. Upset price £100 per acre.

5. Portland, 2r, Two roods, allotment No 6 of section 12. Upset price £100 per acre.

6. Portland, 2r, Two roods, allotment No 7 of section 12. Upset price £100 per acre.

7. Portland, 2r, Two roods, allotment No 1 of section 6. Upset price £100 per acre.

8. Portland, 2r, Two roods, allotment No 2 of section 6. Upset price £100 per acre.

9. Portland, 2r, Two roods, allotment No 3 of section 6. Upset price £100 per acre.

10. Portland, 2r, Two roods, allotment No 4 of section 6. Upset price £100 per acre.

11. Portland, 2r, Two roods, allotment No 4 of section 6. Upset price £100 per acre.

12. Portland, 2r, Two roods, allotment No 6 of section 6. Upset price £100 per acre.

13. Portland, 2r, Two roods, allotment No 7 of section 6. Upset price £100 per acre.

14. Portland, 2r, Two roods, allotment No 8 of section 6. Upset price £100 per acre.

15. Portland, 2r, Two roods, allotment No 9 of section 6. Upset price £100 per acre.

16. Portland, 2r, Two roods, allotment No 20 of section 6. Upset price £100 per acre.

17. Portland, 2r, Two roods, allot-

ment No 18 of section 13. Upset price £100 per acre.

18. Portland, 2r, Two roods; allotment No 19 of section 13. Upset price £100 per acre.

19. Portland, 2r, 30p, Two roods and thirty perches, allotment No 1 of section 33. Upset price £100 per acre.

20. Portland, 2r 14p, Two roods and fourteen perches, allotment No 2 of section A. Upset price £100 per acre.

21. Portland, 2r 9p, Two roods and nine perches, allotment No 3 of section A. Upset price £100 per acre.

22. Portland, 2, Two acres, allotment No 18 of section 37. Upset price, £100 per acre.

23. Warrnambool, 2r, Two roods, allotment No 1 of section 8. Upset price £20 per acre.

24. Warrnambool, 2r, Two roods, allotment No 2 of section 8. Upset price £20 per acre.

SUBURBAN LOTS.

1. Normanby, 45a 1r, Forty-five acres and one rood, parish of Portland, at Cape Nelson, near Portland, suburban allotment No 12; commencing at the south-east corner, and bounded on the south by the Sand Hummocks by a line bearing south 62 degrees 22 chains 80 links; on the west by a line bearing north 28 chains dividing it from allotment No 13, containing 45 acres; on the north by a line bearing east 20 chains, dividing it from a road 1 chain wide; and on the east by a line bearing south 17 chains 30 links to the south-east corner aforesaid. Upset price £1 10s per acre.

2. Normanby, 45, Forty-five acres, parish of Portland, at Cape Nelson, near Portland, suburban allotment No 13; commencing at the south-west corner of allotment No 12, containing 45 acres 1 rood; and bounded on the south by the Sand Hummocks, by a line bearing north 58 degrees 40 minutes, west 24 chains 80 links; on the west by a line bearing north 15 chains to a road 1 chain wide; on the north by a line bearing east 21 chains, dividing it from a road 1 chain wide; and on the east by a line bearing south 28 chains to the south-west corner of allotment No 12 aforesaid. Upset price £1 10s per acre.

3. Villiers, 76a 3r 36p, Seventy-six acres three roods and thirty-six perches, parish of Purnim, near Warrnambool, allotment No 1; bounded on the west by a road 1 chain wide separating it from a reserve containing 43 acres; and from portion No 13, containing 69 acres 2 roods; and portion No 12, containing 82 acres 2 roods, being a line bearing south 53 chains; on the south by part of portion No 11 (parish of Wangoom),

containing 313 acres, being a line bearing east 19 chains; on the east by allotment No 2; containing 81 acres 2 roods and 13 perches, being a line bearing north 37 chains 60 links; and on the north by the Merri River. Reserving a road 1 chain wide passing through this land in a south-easterly direction; the area of which has been allowed for in the total area. Upset price £1 10s per acre.

4. Villiers, 81a 2r 13p, Eighty-one acres two roods and thirteen perches, parish of Purnim, near Warrnambool, allotment No 2; bounded on the west by allotment No 1, containing 76 acres 3 roods 36 perches, being a line bearing south 37 chains 60 links; on the south by part of portion No 11 (parish of Wangoom), containing 313 acres, being a line bearing east 20 chains; on the east by a line bearing north 23 chains 61 links, and a continued line of 22 chains 40 links, dividing it from part of portion No 3, containing 81 acres 3 roods, being a line bearing north 46 chains; on the north by part of allotment No 3 containing 81 acres 3 roods, being a line bearing west 5 chains; and by the Merri River south-westerly to the north-west corner thereof, reserving a road of 1 chain wide passing through this land, in an easterly direction, the area of which has been allowed for in the total area. Upset price £1 10s per acre.

5. Villiers, 81a 3r, Eighty-one acres and three roods, parish of Purnim, near Warrnambool, allotment No. 3; bounded on the south by a road 1 chain wide, being a line bearing north 83 degrees 30 minutes, east 15 chains and north 55 degrees east 14 chains; on the east by a road 1 chain wide separating it from allotment No. 4, containing 96 acres 37 perches, being a line bearing north 35 degrees, west 35 chains 90 links, northerly and westerly, by the Merri River; again on the south by allotment No. 2, being a line bearing east 5 chains; and on the west by part of that allotment, containing 81 acres 2 roods 13 perches, being a line bearing south 22 chains 40 links. Upset price £1 10s per acre.

6. Villiers, 96a 0r 37p, Ninety-six acres and thirty-seven perches, parish of Purnim, near Warrnambool, allotment No 4; bounded on the west by a road 1 chain wide, dividing it from allotment No 3; containing 81 acres 3 roods, being a line bearing south 35 degrees east 36 chains; on the south by a road 1 chain wide; being a line bearing north 55 degrees east 20 chains; on the east by allotment No 5, containing 92 acres 9 perches, being a line bearing north 35 degrees, west 48 chains 84 links; and on the

north by the Merri River south-westerly to the north-west corner thereof. Upset price £1 10s. per acre.

7. Villiers, 92a Or 9p, Ninety-two acres and nine perches, parish of Purnim, near Warrnambool, allotment No 5; bounded on the west by portion No 4, containing 96 acres 37 perches, being a line bearing south 35 degrees east 48 chains 84 links; on the south by a road 1 chain wide, being a line bearing north 55 degrees east 20 chains; on the east by allotment No 6, containing 90 acres 1 rood 12 perches, being a line bearing north 35 degrees west 41 chains 6 links; and on the north by the Merri River westerly to the north-west corner. Upset price £1 10s per acre.

8. Villiers, 90a, 1r. 12., Ninety acres one rood and twelve perches, parish of Purnim, near Warrnambool, allotment No. 6; bounded on the west by allotment No. 5, containing 92 acres and 9 perches, being a line bearing south 35 degrees, east 41 chains 6 links; on the south by a road 1 chain wide, being a line bearing north 55 degrees, east 19 chains; on the east by a road 1 chain wide, separating it from portion No. 7, containing 150 acres, and from portion No. 8, containing 108 acres, being a line bearing north 35 degrees, west 54 chains 58 links; and on the north by the Merri river. Upset price £1 10s. per acre.

This portion comprises the dairy station and other improvements of Messrs. Strong and Foster.

9. Villiers, 135a. 2r. 6p., One hundred and thirty-five acres two roods and six perches, parish of Meerai, near Warrnambool, allotment No 1; bounded on the west by a road 1 chain wide, being a line bearing south 25 chains 85 links; on the south and east by the Merri River; and on the north by allotment No 2, containing 127 acres 3 roods 8 perches, being a line bearing west 47 chains 40 links—Upset price £1 per acre.

10. Villiers, 127a. 3r. 6p., One hundred and twenty-seven acres three roods and eight perches, parish of Meerai, near Warrnambool, allotment No 2; bounded on the south by allotment No 1, containing 135 acres 2 roods and 6 perches, being a line bearing west 47 chains 40 links; on the west by a road chain wide, being a line bearing north 20 chains; on the north by portion No 3, containing 160 acres, being a line bearing east 80 chains; and on the east by the Merri River. Upset price £1 per acre.

SPECIAL COUNTRY LOTS.

11. Normanby, 64, Sixty-four acres, parish of Portland, near Cape Nelson; commencing at the south-east corner, and bounded on the south by the sand hummocks, by a line bearing south 70 degrees 30 minutes west, 36 chains, to a road 1 chain wide; on the west by that road, bearing north 28 chains 60 links, dividing it from a measured portion of 55 acres 2 roods; on the north by a line bearing

east 17 chains 80 links, to a deep gully; and on the east by that gully southerly to the south-east corner aforesaid. Upset price £1 10s. per acre.

12. Normanby, 55a 2r, Fifty-five acres and two roods, parish of Portland, near Cape Nelson; commencing at the south-east corner being 1 chain west from the south-west corner of a measured portion of 64 acres, and bounded on the south by the sand hummocks, by a line bearing west 15 chains; on the west by a line bearing north 37 chains, dividing it from a measured portion of 64 acres 3 roods; on the northward by a line bearing north 66 degrees 26 minutes east, 8 chains; thence by a line bearing south 34 degrees east, 12 chains 65 links, to a road 1 chain wide; and on the east by a road bearing south, 29 chains 60 links, dividing it from the aforesaid measured portion of 64 acres, to the south-east corner aforesaid. Upset price £1 per acre.

13. Normanby, 64 a 3r., Sixty-four acres and three roods, parish of Portland, near Cape Nelson; commencing at the south-west corner of a measured portion containing 55 acres 2 roods, and bounded on the south by the sand hummocks, by a line bearing north 78 degrees 30 minutes west, 22 chains; on the west by a line bearing north 23 chains, dividing it from a measured portion containing 75 acres 3 roods; on the north by a line bearing north 66 degrees 26 minutes east, 24 chains, dividing it from a road 1 chain wide; and on the east by a line bearing south 37 chains, dividing it from the aforesaid 55 acres 2 roods, to the south-west corner thereof. Upset price £1 10s. per acre.

14. Normanby, 75a. 3r., Seventy-five acres and three roods, parish of Portland, near Cape Nelson; commencing at the north-west corner of a measured portion of 64 acres 3 roods, and bounded on the south by the sand hummocks, by a line bearing south 66 degrees 26 minutes west, 36 chains; on the west by a line bearing north, 23 chains, to a road 1 chain wide; on the north by that road, bearing north 66 degrees 26 minutes east, 36 chains; and on the east by a line bearing south 23 chains, dividing it from the aforesaid 64 acres 3 roods, to the south-west corner thereof, as aforesaid.—Upset price £1 10s. per acre.

COUNTRY LOTS.

15. Villiers, 150, One hundred and fifty acres, parish of Purnim, portion No 7; bounded on the west by a road 1 chain wide, separating it from part of allotment No 6, containing 90 acres 1 rood 12 perches, being a line bearing south 35 degrees east, 50 chains; on the south by a road 1 chain wide, being a line bearing north 55 degrees east, 30 chains; on the east by portion No 10, containing 145 acres, being a line bearing north 35 degrees west, 50 chains; and on the north by portion No 8, containing 108 acres, being a line bearing south 55 degrees west, 30 chains. Upset price £1 per acre.

16 Villiers, 108, One hundred and eight acres, parish of Purnim, portion No 8; bounded on the west by the termination of a road 1 chain wide, being a line bearing north 55 degrees, east 93 links; thence by that road, separating it from part of portion No 6, containing 90 acres 1 rood 12 perches, being a line bearing south 35 degrees, east 5 chains 58 links; on the south by portion No 7, containing 150 acres, being a line bearing north 55 degrees, east 30 chains; on the east by portion No 9, containing 153 acres 2 roods 32 perches, being a line bearing north 35 degrees, west 53 chains; and on the north and west by the Merri River. Upset price £1 per acre.

17. Villiers, 153a 2r 32p, One hundred and fifty-three acres two roods and thirty-two perches, parish of Purnim, portion No 9; bounded on the west by portion No 8, containing 108 acres, being a line bearing south 35 degrees, east 53 chains; on the south by portion No. 10, containing 145 acres, being a line bearing north 55 degrees, east 29 chains; on the east by a road 1 chain wide, separating it from part of portion No 11, containing 155 acres 3 roods 11 perches, being a line bearing north 35 degrees, west 29 chains 24 links; and on the north by the Merri River. Upset price £1 per acre.

18. Villiers, 145, One hundred and forty-five acres, parish of Purnim, portion No 10; bounded on the west by portion No 7, containing 150 acres, being a line bearing south 35 degrees, east 50 chains; on the south by a road 1 chain wide, being a line bearing north 55 degrees, east 29 chains; on the east by a road 1 chain wide separating it from part of portion No 11, containing 155 acres 3 roods 11 perches, being a line bearing north 35 degrees, west 50 chains; and on the north by portion No. 9, containing 153 acres 2 roods 32 perches, being a line bearing south 55 degrees, west 29 chains. Upset price £1 per acre.

19. Villiers, 155a 3r 11p, One hundred and fifty-five acres three roods and eleven perches, parish of Purnim, portion No 11; bounded on the west by a road 1 chain wide separating it from portion No. 9, containing 153 acres 2 roods 32 perches, and from portion No 10 containing 145 acres, being a line bearing south 35 degrees, east 78 chains 55 links; on the south by a road 1 chain wide, being a line bearing north 55 degrees, east 20 chains; on the east by portion No 12, containing 126 acres 2 roods 3 perches, being a line bearing north 35 degrees, west 72 chains 32 links; and on the north by the Merri River. Upset price £1 per acre.

20 Villiers, 156a 2r 3p, One hundred and fifty-six acres two roods and three perches, parish of Purnim, portion No 12; bounded on the west by portion No 14, containing 155 acres 3 roods 11 perches, being a line bearing south 35 degrees, east 72 chains 32 links; on the south by a road 1 chain wide, being a line bearing north 55 degrees, east 20 chains; on the east by portion No 13, containing 153 acres 1 rood 28 perches, being a line bearing north 35 degrees, west 88 chains 36 links; and on the north by the Merri River. Upset price £1 per acre.

degrees, west 88 chains 36 links; and on the north by the Merri River. Upset price £1 per acre.

21. Villiers, 153a 1r 28, One hundred and fifty-three acres one rood and twenty-eight perches, parish of Purnim, portion No 13; bounded on the west by portion No 12, containing 156 acres 2 roods 3 perches, being a line bearing south 35 degrees, east 88 chains 36 links; on the south by a road 1 chain wide, being a line bearing north 55 degrees, east 19 chains; on the east by a road 1 chain wide, separating it from portion No 14, containing 200 acres, and from portion No. 15, containing 164 acres 1 rood 20 perches, being a line bearing north 35 degrees, west 73 chains 60 links; and on the north by the Merri River. Upset price £1 per acre.

22 Villiers, 200, Two hundred acres, parish of Purnim, portion No 14; bounded on the west by a road 1 chain wide, separating it from part of portion No 13, containing 153 acres 1 rood 28 perches, being a line bearing south 35 degrees east 50 chains; on the south by a road 1 chain wide, being a line bearing 55 degrees east 40 chains; on the east by portion No 17, containing 195 acres, being a line bearing north 35 degrees west 50 chains; and on the north by portion No 15, containing 164 acres 1 rood 20 perches, being a line bearing south 55 degrees west 40 chains. Upset price £1 per acre.

23 Villiers, 164a 1r 20p, One hundred and sixty-four acres one rood and twenty perches, parish of Purnim, portion No 15; bounded on the west by a road 1 chain wide, separating it from part of portion No 13, containing 153 acres 1 rood 28 perches, being a line bearing south 35 degrees east 23 chains 57 links; on the south by portion No 14, containing 200 acres, being a line bearing north 55 degrees east 40 chains; on the east by portion No 16, containing 317 acres 33 perches, being a line bearing north 35 degrees west 73 chains 55 links; and on the north by the Merri River. Upset price £1 per acre.

Notes.—The principal portion of this allotment has been cleared and is under cultivation; it comprises portion of Morning's Farm.

24 Villiers, 317a 0r 33p, Three hundred and seventeen acres and thirty-three perches, parish of Purnim, portion No 16; bounded on the west by portion No 15, containing 164 acres 1 rood 20 perches, being a line bearing south 35 degrees east 73 chains 55 links; on the south by portion No 17, containing 195 acres, being a line bearing north 55 degrees east 39 chains; on the east by a road 1 chain wide, separating it from part of portion No 18, containing 357 acres 2 roods 14 perches, being a line bearing north 35 degrees west 65 chains 19 links; and on the north by the Merri Rivulet and Merri River. Upset price £1 per acre.

25 Villiers, 195, One hundred and ninety-five acres, parish of Purnim, portion No 17; bounded on the west by portion No 14, containing 200 acres, being a line bearing south 35 degrees east 50.

chains; on the south by a road 1 chain wide, being a line bearing north 55 degrees east 39 chains; on the east by a road 1 chain wide, separating it from part of portion No 18, containing 357 acres 2 roods 14 perches, being a line bearing north 35 degrees west 50 chains; and on the north by portion No 16, containing 317 acres 33 perches, being a line bearing south 55 degrees west 39 chains. Upset price £1 per acre.

26 Villiers 357a 2r 14p, Three hundred and fifty-seven acres two roods and fourteen perches, parish of Purnim, portion No 18; bounded on the west by a road 1 chain wide, separating it from portion No 16, containing 317 acres and 33 perches, and No 17, containing 195 acres, being a line bearing south 35 degrees east 113 chains 80 links; on the south by a line bearing north 55 degrees east 40 chains; on the east by portion No 19, containing 346 acres 1 rood 24 perches, being a line bearing north 35 degrees west 80 chains 8 links; and on the north by the Merri Rivulet. Upset price £1 per acre.

27. Villiers, 346a 1r 24p, Three hundred and forty-six acres one rood and twenty-four perches, parish of Purnim, portion No. 19; bounded on the west by portion No. 18, containing 357 acres 2 roods 14 perches, being a line bearing south 35 degrees, east 80 chains 8 links; on the south by a line bearing north 55 degrees, east 40 chains; on the east by portion No 20, containing 363 acres and 32 perches, being a line bearing north 35 degrees west 86 chains 50 links; and on the north by the Merri Rivulet. Upset price £1 per acre.

28. Villiers, 363a 0r 32 p, Three hundred and sixty-three acres and thirty-two perches, parish of Purnim, portion No 20; bounded on the west by portion No 19, containing 346 acres 1 rood 24 perches, being a line bearing south 35 degrees, east 86 chains 50 links; on the south by a line bearing north 55 degrees, east 40 chains; on the east by portion No 21, containing 389 acres 1 rood 24 perches, being a line bearing north 35 degrees, west 84 chains 80 links; and on the north by the Merri Rivulet. Upset price £1 per acre.

29. Villiers, 389a 1r 24p., Three hundred and eighty-nine acre one rood and twenty-four perches, parish of Purnim, portion No 21; bounded on the west by portion No 20, containing 363 acres 32 perches, being a line bearing south 35 degrees, east 84 chains 80 links; on the south by a line bearing north 55 degrees, east 40 chains; on the east by portion No 22, containing 398 acres, being a line bearing north 35 degrees, west 102 chains 50 links; and on the north by the Merri Rivulet. Upset price £1 per acre.

30. Villiers, 398, Three hundred and ninety-eight acres, parish of Purnim, portion No 22, bounded on the west by portion No 21, containing 389 acres 1 rood 24 perches, being a line bearing south 35 degrees, east 102 chains 50 links; on the south by a line bearing north 55 degrees, east 40 chains, on the east by a line bearing north 55 degrees; west 98

chains; and on the north by the Merri Rivulet. Upset price £1 per acre.

31. Villiers, 160, One hundred and sixty acres, parish of Meerai, portion No. 3; bounded on the south by allotment No. 2, containing 127 acres 3 roods 8 perches, being a line bearing west 80 chains; on the west by a road 1 chain wide, being a line bearing north 20 chains; on the north by portion No. 4, containing 154 acres 22 perches, being a line bearing east 78 chains 60 links; and on the east by the Merri River. Upset price £1 per acre.

32 Villiers, 154a 0r 22p, One hundred and fifty-four acres and twenty-two perches, parish of Meerai, portion No 4; bounded on the south by portion No 3, containing 160 acres, being a line bearing west 78 chains 60 links; on the west by a road 1 chain wide, being a line bearing north 20 chains; on the north by portion No 5, containing 148 acres 2 roods 34 perches, being a line bearing east 75 chains 55 links; and on the east by the Merri River. Upset price £1 per acre.

33 Villiers, 148a 2r 34p, One hundred and forty-eight acres two roods and thirty-four perches, parish of Meerai, portion No 5; bounded on the south by portion No 4, containing 154 acres and 22 perches, being a line bearing west 75 chains 55 links; on the west by a road 1 chain wide, being a line bearing north 19 chains; on the north by a road 1 chain wide, separating it from portion No. 6, containing 316 acres, and No. 7 containing 154 acres 32 perches, being a line bearing east 78 chains 20 links; and on the east by the Merri River. Upset price £1 per acre.

34. Villiers, 316, Three hundred and sixteen acres, parish of Meerai, portion No. 6; bounded on the south by a road 1 chain wide, separating it from part of portion No 5, containing 148 acres 2 roods 34 perches, being a line bearing west 40 chains; on the west by a road 1 chain wide, being a line bearing north 79 chains; on the north by a road 1 chain wide, separating it from portion No. 14, containing 320 acres, being a line bearing east 40 chains; and on the east by portion No. 8, containing 158 acres 3 roods 8 perches, and No. 7, containing 154 acres and 32 perches, being a line bearing south 79 chains. Upset price £1 per acre.

35. Villiers, 154a. 0r. 32p., One hundred and fifty-four acres and thirty two perches, parish of Meerai, portion, No. 7; bounded on the south by a road 1 chain wide separating it from part of portion No. 5, containing 148 acres, 2 roods, 34 perches, being a line bearing west 38 chains; on the west by part of portion No. 6, containing 316 acres, being a line bearing north 50 chains; on the north by Cootcoorong Creek, separating it from portion No. 8, containing 158 acres, 3 roods 8 perches; and on the east by part of portion No. 9, containing 246 acres 3 roods 12 perches, being a line bearing south 3 chains 81 links, and by the Merri River. Upset price £1 per acre.

36 Villiers, 158a 3r 8p, One hundred and fifty-eight acres three roods and eight

perches, parish of Meerai, portion No 8; bounded on the west by part of portion No 6, containing 316 acres, being a line bearing north 29 chains; on the north by a road 1 chain wide, separating it from portion No 13, containing 318 acres 1 rood 20 perches, being a line bearing east 40 chains; on the east by part of portion No 9, containing 246 acres 3 roods 12 perches, being a line bearing south 56 chains 40 links; and on the south by Cootcoorong Creek. Upset price £1 per acre.

37 Villiers, 246a 3r 12p, Two hundred and forty-six acres three roods and twelve perches, parish of Meerai, portion No 9; bounded on the west by portion No 7, containing 154 acres 32 perches, and portion No 8, containing 158 acres 3 roods 8 perches, being a line bearing north 60 chains 24 links; on the north by a road 1 chain wide separating it from portion No 12, containing 287 acres 20 perches, being a line bearing east 40 chains; on the east by portion No 10, containing 303 acres 2 roods, being a line bearing south 64 chains 55 links; and on the south by the Merri River. Upset price £1 per acre.

38 Villiers, 303a 2r, Three hundred and three acres and two roods, parish of Meerai, portion No 10; bounded on the west by portion No 9, containing 246 acres 3 roods 12 perches, being a line bearing north 64 chains 55 links; on the north by the termination of a road 1 chain wide, and by portion No 11, containing 437 acres 20 perches, being a line bearing east 60 chains 50 links; and on the east and south by the Merri River. Upset price £1 per acre.

This portion comprises the home station of Mr. Thomas Manifold.

39. Villiers, 437a. 20p, Four hundred and thirty-seven acres and twenty perches, parish of Meerai, portion No. 11; bounded on the west by a road 1 chain wide, separating it from portion No. 12, containing 287 acres 20 perches, being a line bearing south 78 chains 65 links; on the south by part of portion No. 10, containing 303 acres 2 roods, being a line bearing east 59 chains 50 links; and on the east and north by the Merri River. Upset price £1 per acre.

40. Villiers, 287a. Or. 20p, Two hundred and eighty-seven acres and twenty perches, parish of Meerai, portion No. 12; bounded on the west by portion No. 13, containing 318 acres 1 rood 20 perches, being a line bearing south 78 chains 50 links; on the south by a road 1 chain wide, separating it from portion No. 9, containing 246 acres 3 roods 12 perches, being a line bearing east 40 chains; on the east by a road 1 chain wide, separating it from portion No. 11, containing 437 acres 20 perches, being a line bearing north 76 chains 50 links; and on the north by the Merri River. Upset price £1 per acre.

41. Villiers, 318a. 1r. 20p, Three hundred and eighteen acres one rood and twenty perches, parish of Meerai, portion No. 13; bounded on the west by portion No. 14, containing 320 acres, being a line

bearing south 80 chains; on the south by a road 1 chain wide, separating it from portion No. 8, containing 158 acres 3 roods 8 perches, being a line bearing east 40 chains; on the east by portion No. 12, containing 287 acres 20 perches, being a line bearing north 78 chains 50 links; and on the north by the Merri River, and part of portion No 15, containing 441 acres 1 rood 28 perches, being a line bearing west 83 chains 64 links. Upset price £1 per acre.

42. Villiers, 320, Three hundred and twenty acres, parish of Meerai, portion No. 14; bounded on the west by a line bearing south 80 chains; on the south by a road 1 chain wide, separating it from portion No. 6, containing 316 acres, being a line bearing east 40 chains; on the east by portion No. 13, containing 318 acres 1 rood 20 perches, being a line bearing north 80 chains; and on the north by part of portion No. 15, containing 441 acres 1 rood 28 perches, being a line bearing west 40 chains. Upset price £1 per acre.

43. Villiers, 441a. 1r. 28p., Four hundred and forty-one acres one rood and twenty-eight perches, parish of Meerai, portion No. 15; bounded on the west by a line bearing south 80 chains; on the south by portion No. 14, containing 320 acres, and portion No. 13, containing 318 acres 1 rood 20 perches, being a line bearing east 73 chains 64 links; on the east by the Merri River; and on the north by a line bearing west 36 chains 70 links. Upset price £1 per acre.

44. Villiers, 339a. Or. 37p., Three hundred and thirty-nine acres and thirty-seven perches, parish of Cooramook, portion No. 1; bounded on the west by portion No. 2, containing 375 acres, being a line bearing north 83 chains 18 links; on the north by a line bearing east 83 chains 50 links; and on the east and south by the Merri River. Upset price £1 per acre.

45. Villiers, 375, Three hundred and seventy five acres, parish of Cooramook, portion No. 2; bounded on the west by portion No. 3, containing 509 acres 32 perches, being a line bearing north 112 chains 20 links; on the north by a line bearing east 40 chains; on the east by portion No. 1, containing 339 acres 37 perches, being a line bearing south 83 chains 18 links; and on the south by the Merri Rivulet. Upset price £1 per acre.

46. Villiers, 509a. Or. 32p., Five hundred and nine acres and thirty-two perches, parish of Cooramook, portion No. 3; bounded on the west by portion No. 4, containing 511 acres 36 perches, being a line bearing north 138 chains 60 links; on the north by a line bearing east 40 chains; on the east by portion No. 2, containing 375 acres, being a line bearing south 112 chains 20 links; and on the south by the Merri Rivulet. Upset price £1 per acre.

47. Villiers, 511a. Or. 36p., Five hundred and eleven acres and thirty-six perches, parish of Cooramook, portion No. 4; bounded on the west by portion No. 5, containing 410 acres 1 rood, being

a line bearing north 123 chains 98 links; on the north by a line bearing east 40 chains; on the east by portion No 3, containing 509 acres 32 perches, being a line bearing south 138 chains 60 links; and on the south by, the Merri Rivulet. Upset price £1 per acre.

48. Villiers, 410a. 1r., Four hundred and ten acres and one rood, parish of Cooramook, portion No. 5; bounded on the west by portion No. 6, containing 316 acres 2 roods 28 perches, being a line bearing north 72 chains 96 links; on the north by a line bearing east 40 chains; on the east by portion No. 4, containing 511 acres 36 perches, being a line bearing south 123 chains 98 links; and on the south by the Merri Rivulet and Merri River. Upset price £1 per acre.

49. Villiers, 316a. 2r. 28p., Three hundred and sixteen acres two roods and twenty-eight perches, parish of Cooramook, portion No. 6; bounded on the west by a road 1 chain wide, separating it from portions No. 7, containing 268 acres 3 roods 12 perches, and No. 8 containing 278 acres, being a line bearing north 81 chains 57 links; on the north by a line bearing east 39 chains; on the east by portion No. 5 containing 410 acres 1 rood, being a line bearing south 72 chains 96 links; and on the south by the Merri River. Upset price £1 per acre.

50. Villiers, 268a. 3r. 12p., Two hundred and sixty-eight acres three roods and twelve perches, parish of Cooramook, portion No. 7; bounded on the east by a road 1 chain wide, separating it from part of portion No. 6, containing 316 acres 2 roods 28 perches, being a line bearing north 42 chains 11 links; on the north by portion No. 8, containing 278 acres, being a line bearing west 70 chains; and on the west and south by the Merri River. Upset price £1 per acre.

51. Villiers, 278, Two hundred and seventy-eight acres, parish of Cooramook, portion No. 8; bounded on the south by portion No. 7, containing 268 acres 3 roods 12 perches, being a line bearing east 70 chains; on the east by a road 1 chain wide, separating it from part of portion No. 6, containing 316 acres 2 roods 28 perches, being a line bearing north 40 chains; on the north by a road 1 chain wide, separating it from portion No. 9, containing 242 acres, 33 perches, being a line bearing west 83 chains; and on the west by the Merri River. Upset price £1 per acre.

52. Villiers, 242 a. 0r. 33p., Two hundred and forty-two acres and 33 perches, parish of Cooramook, portion No. 9; bounded on the south by a road 1 chain wide, separating it from portion No. 8, containing 278 acres, being a line bearing east 83 chains 70 links; on the east by a line bearing north 39 chains; on the north by portion No. 10, containing 160 acres, being a line bearing west 42 chains; and on the west by a tributary of the Merri River; and by the Merri River southerly to the south-west corner thereof. Upset price £1 per acre.

53. Villiers, 160, One hundred and

sixty acres, parish of Cooramook, portion No 10; bounded on the south by portion No. 9, containing 242 acres 33 perches, being a line bearing east 42 chains; on the east by a line bearing north 40 chains; on the north by a line bearing west 48 chains; and on the west by a tributary of the Merri River; southerly separating it from part of portion No 11, containing 359 acres 2 roods and 8 perches. Upset price £1 per acre.

54. Villiers, 359a. 2r. 8p., Three hundred and fifty-nine acres two roods and eight perches, parish of Cooramook, portion No. 11; bounded on the north by a line bearing west 50 chains; on the west by portion No. 12, containing 203 acres 3 roods 28 perches, being a line bearing south 74 chains; and on the south and west by the Merri River, and a tributary of that river separating it from portions No. 9, containing 242 acres 33 perches, and No. 10 containing 160 acres. Upset price £1 per acre.

55. Villiers, 203a. 3r. 28p., Two hundred and three acres three roods and twenty-eight perches, parish of Cooramook, portion No. 12; bounded on the north by a line bearing east 30 chains 83 links; on the east by portion No. 11, containing 359 acres 2 roods 8 perches, being a line bearing south 74 chains; on the south and west by the Merri River and Bullabull Creek. Upset price £1 per acre.

This portion comprises the home-station of Mr. John Good.

Given under my hand and the Seal of the Colony, at Government House, Sydney, this twenty-ninth day of September, in the Year of our Lord, one thousand eight hundred and forty-nine, and in the thirteenth year of Her Majesty's Reign.

(Ls) CHAS. A. FITZ ROY.

By His Excellency's Command,
E. DEAS THOMSON.

GOD SAVE THE QUEEN!

PROCLAMATION.

By his Excellency Sir Charles Augustus Fitz Roy, Knight Companion of the Royal Hanoverian Guelphic Order, Captain-General and Governor-in-Chief of the territory of New South Wales and its Dependencies, and Vice-Admiral of the same, &c., &c.

IN pursuance of the authority in me vested by a certain Act of the Imperial Parliament of Great Britain and Ireland, passed in the fifth and sixth year of her Majesty's reign, intituled, "An Act for regulating the sale of Waste Land belonging to the Crown in the Australian Colonies," I do hereby notify and proclaim, that at Eleven o'clock of Thursday, the 8th day of November next, the following Town Allotments will be offered for Sale by Public Auction, at the Auction Room of Mr George Sinclair Brodie,

Elizabeth-Street, Melbourne, at the upset price affixed to each lot respectively, on the terms and conditions, and under the provisions of the above recited Act. (Deposit 10 per cent.)

TOWN LOTS.

1. Melbourne, 1r, One rood, allotment No 1 of section 37. Upset price £300 per acre.
2. Melbourne, 1r, One rood, allotment No 2 of section 37. Upset price £300 per acre.
3. Melbourne, 1r, One rood, allotment No 3 of section 37. Upset price £300 per acre.
4. Melbourne, 1r, One rood, allotment No 4 of section 37. Upset price £300 per acre.
5. Melbourne, 1r, One rood, allotment No 5 of section 37. Upset price £300 per acre.
6. Melbourne, 1r, One rood, allotment No 6 of section 37. Upset price £300 per acre.
7. Melbourne, 1r, One rood, allotment No 7 of section 37. Upset price £300 per acre.
8. Melbourne, 1r, One rood, allotment No 8 of section 37. Upset price £300 per acre.
9. Melbourne, 1r, One rood, allotment No 9 of section 37. Upset price £300 per acre.
10. Melbourne, 1r, One rood, allotment No 10 of section 37. Upset price, £300 per acre.
11. Melbourne, 1r, One rood, allotment No 11 of section 37. Upset price, £300 per acre.
12. Melbourne, 1r, One rood, allotment No 12 of section 37. Upset price, £300 per acre.
13. Melbourne, 1r, One rood, allotment No 13 of section 37. Upset price, £300 per acre.
14. Melbourne, 1r, One rood, allotment No 14 of section 37. Upset price, £300 per acre.
15. Melbourne, 1r, One rood, allotment No 15 of section 37. Upset price, £300 per acre.
16. Melbourne, 1r, One rood, allotment No 16 of section 37. Upset price, £300 per acre.
17. Melbourne, 1r, One rood, allotment No 17 of section 37. Upset price, £300 per acre.
18. Melbourne, 1r, One rood, allotment No 18 of section 37. Upset price, £300 per acre.
19. Melbourne, 1r, One rood, allotment No 19 of section 37. Upset price, £300 per acre.
20. Melbourne, 1r, One rood, allotment No 20 of section 37. Upset price, £300 per acre.
21. Melbourne, 1r, One rood, allotment No 1 of section 38. Upset price, £300 per acre.
22. Melbourne, 1r, One rood, allotment No 2 of section 38. Upset price, £300 per acre.
23. Melbourne, 1r, One rood, allotment No 3 of section 38. Upset price, £300 per acre.
24. Melbourne, 1r, One rood, allotment No 4 of section 38. Upset price, £300 per acre.
25. Melbourne, 1r, One rood, allotment No 5 of section 38. Upset price £300 per acre.
26. Melbourne, 1r, One rood, allotment No 6 of section 38. Upset price £300 per acre.
27. Melbourne, 1r, One rood, allotment No 7 of section 38. Upset price £300 per acre.
28. Melbourne, 1r, One rood, allotment No 8 of section 38. Upset price £300 per acre.
29. Melbourne, 1r, One rood, allotment No 9 of section 38. Upset price £300 per acre.
30. Melbourne, 1r, One rood, allotment No 10 of section 38. Upset price £300 per acre.
31. Melbourne, 1r, One rood, allotment No 11 of section 38. Upset price £300 per acre.
32. Melbourne, 1r, One rood, allotment No 12 of section 38. Upset price £300 per acre.
33. Melbourne, 1r, One rood, allotment No 13 of section 38. Upset price £300 per acre.
34. Melbourne, 1r, One rood, allotment No 14 of section 38. Upset price £300 per acre.
35. Melbourne, 1r, One rood, allotment No 15 of section 38. Upset price £300 per acre.
36. Melbourne, 1r, One rood, allotment No 16 of section 38. Upset price £300 per acre.
37. Melbourne, 1r, One rood, allotment No 17 of section 38. Upset price £300 per acre.
38. Melbourne, 1r, One rood, allotment No 18 of section 38. Upset price £300 per acre.
39. Melbourne, 1r, One rood, allotment No 19 of section 38. Upset price £300 per acre.
40. Melbourne, 1r, One rood, allotment No 20 of section 38. Upset price £300 per acre.
41. Melbourne, 1r, One rood, allotment No 1 of section 33. Upset price £300 per acre.
42. Melbourne, 1r, One rood, allotment No 5 of section 33. Upset price £300 per acre.

43. Melbourne, 1r, One rood, allotment No 4 of section 34. Upset price £300 per acre.
44. South Geelong, 2r, Two roods, allotment No. 18 of section 2. Upset price, £300 per acre.
45. South Geelong, 1r 20p, One rood and twenty perches, allotment No. 19 of section 2. Upset price, £300 per acre.
46. Violet Creek, 2r, Two roods, allotment No. 13 of section 4. Upset price, £8 per acre.
47. Violet Creek, 2r, Two roods, allotment No. 14 of section 4. Upset price, £8 per acre.
48. Violet Creek, 2r, Two roods, allotment No. 15 of section 4. Upset price, £8 per acre.
49. Warringal, 2r, Two roods, allotment No. 11 of section 3. Upset price, £8 per acre.
50. Warringal, 2r, Two roods, allotment No. 12 of section 3. Upset price, £8 per acre.
51. Warringal, 2r, Two roods, allotment No. 13 of section 3. Upset price, £8 per acre.
52. Warringal, 2r, Two roods, allotment No. 14 of section 3. Upset price, £8 per acre.
53. Warringal, 2r, Two roods, allotment No. 15 of section 3. Upset price, £8 per acre.
54. Warringal, 2r, Two roods, allotment No. 16 of section 3. Upset price, £8 per acre.
55. Warringal, 2r, Two roods, allotment No. 17 of section 3. Upset price, £8 per acre.
56. Warringal, 2r, Two roods, allotment No. 18 of section 3. Upset price, £8 per acre.
57. Warringal, 2r, Two roods, allotment No. 19 of section 3. Upset price, £8 per acre.
58. Warringal, 2r, Two roods, allotment No. 20 of section 3. Upset price, £8 per acre.
59. Warringal, 2r, Two roods, allotment No. 6 of section 1. Upset price, £8 per acre.
60. Warringal, 2r., Two roods, allotment No. 7 of section 1. Upset price £8 per acre.
61. Warringal, 2r., Two roods, allotment No. 8 of section 1. Upset price £8 per acre.
62. Williams Town, 1r. 36p., One rood and thirty-six perches, allotment No. 1 of section 1. Upset price £50 per acre.
63. Colac, 2r., Two roods, allotment No. 1 of section 1. Upset price £8 per acre.
64. Colac, 2r., Two roods, allotment No. 2 of section 1. Upset price £8 per acre.
65. Colac, 2r., Two roods, allotment No. 3 of section 1. Upset price £8 per acre.
66. Colac, 2r., Two roods, allotment No. 4 of section 1. Upset price £8 per acre.
67. Colac, 2r., Two roods, allotment No. 5 of section 1. Upset price £8 per acre.
68. Colac, 2r., Two roods, allotment No. 6 of section 1. Upset price £8 per acre.
69. Colac, 2r., Two roods, allotment No. 7 of section 1. Upset price £8 per acre.
70. Colac, 2r., Two roods, allotment No. 8 of section 1. Upset price £8 per acre.
71. Colac, 2r., Two roods, allotment No. 9 of section 1. Upset price £8 per acre.
72. Colac, 2r., Two roods, allotment No. 10 of section 1. Upset price £8 per acre.
73. Colac, 2r., Two roods, allotment No. 1 of section 2. Upset price £8 per acre.
74. Colac, 2r., Two roods, allotment No. 2 of section 2. Upset price £8 per acre.
75. Colac, 2r., Two roods, allotment No. 3 of section 2. Upset price £8 per acre.
76. Colac, 2r., Two roods, allotment No. 4 of section 2. Upset price £8 per acre.
77. Colac, 2r., Two roods, allotment No. 5 of section 2. Upset price £8 per acre.
78. Colac, 2r., Two roods, allotment No. 6 of section 2. Upset price £8 per acre.
79. Colac, 2r., Two roods, allotment No. 7 of section 2. Upset price £8 per acre.
80. Colac, 2r., Two roods, allotment No. 8 of section 2. Upset price £8 per acre.
81. Colac, 2r., Two roods, allotment No. 9 of section 2. Upset price £8 per acre.
82. Colac, 2r., Two roods, allotment No. 10 of section 2. Upset price £8 per acre.
83. Colac, 2r., Two roods, allotment No. 1 of section 3. Upset price £8 per acre.
84. Colac, 2r., Two roods, allotment No. 2 of section 3. Upset price £8 per acre.
85. Colac, 2r., Two roods, allotment No. 3 of section 3. Upset price £8 per acre.
86. Colac, 2r., Two roods, allotment No. 4 of section 3. Upset price £8 per acre.

87. Colac, 2r., Two roods, allotment No. 5 of section 3. Upset price £8 per acre.
88. Colac, 2r., Two roods, allotment No. 6 of section 3. Upset price £8 per acre.
89. Colac, 2r., Two roods, allotment No. 7 of section 3. Upset price £8 per acre.
90. Colac, 2r., Two roods, allotment No. 8 of section 3. Upset price £8 per acre.
91. Colac, 2r., Two roods, allotment No. 9 of section 3. Upset price £8 per acre.
92. Colac, 2r., Two roods, allotment No. 10 of section 3. Upset price £8 per acre.
93. Colac, 2r., Two roods, allotment No. 1 of section 4. Upset price £8 per acre.
94. Colac, 2r., Two roods, allotment No. 2 of section 4. Upset price £8 per acre.
95. Colac, 2r., Two roods, allotment No. 3 of section 4. Upset price £8 per acre.
96. Colac, 2r., Two roods, allotment No. 4 of section 4. Upset price 8 per acre.
97. Colac, 2r., Two roods, allotment No. 5 of section 4. Upset price £8 per acre.
98. Colac, 2r., Two roods, allotment No. 6 of section 4. Upset price £8 per acre.
99. Colac, 2r., Two roods, allotment No. 7 of section 4. Upset price £8 per acre.
100. Colac, 2r., Two roods, allotment No. 8 of section 4. Upset price £8 per acre.
101. Colac, 2r., Two roods, allotment No. 9 of section 4. Upset price £8 per acre.

102. Colac, 2r., Two roods, allotment No. 10 of section 4. Upset price £8 per acre.
103. Colac, 2r., Two roods, allotment No. 1 of section 5. Upset price £8 per acre.
104. Colac, 2r., Two roods, allotment No. 2 of section 5. Upset price £8 per acre.
105. Colac, 2r., Two roods, allotment No. 3 of section 5. Upset price £8 per acre.
106. Colac, 2r., Two roods, allotment No. 4 of section 5. Upset price £8 per acre.
107. Colac, 2r., Two roods, allotment No. 5 of section 5. Upset price £8 per acre.
108. Colac, 2r., Two roods, allotment No. 6 of section 5. Upset price £8 per acre.
109. Colac, 2r., Two roods, allotment No. 7 of section 5. Upset price £8 per acre.
110. Colac, 2r., Two roods, allotment No. 8 of section 5. Upset price £8 per acre.
111. Colac, 2r., Two roods, allotment No. 10 of section 5. Upset price £8 per acre.

Given under my Hand and the Seal of the Colony, at Government House, Sydney, this Twenty-ninth day of September, in the year of Our Lord One thousand eight hundred and forty nine, and in the Thirteenth year of Her Majesty's Reign.

(L.S.) CHAS. A. FITZ ROY
By His Excellency's Command,
E. DEAS THOMSON.
God save the Queen!