



PORT PHILLIP GOVERNMENT GAZETTE

Published by Authority.

WEDNESDAY, OCTOBER 23, 1850.

Colonial Secretary's Office,
Sydney, 1st October, 1850.

Transferable and Remittable Land and Immigration Debentures.

SEALED Tenders will be received at this Office, until noon of Monday, the twenty-eight instant, from persons desirous of advancing the whole or any portion of the sum of Ten Thousand Pounds on the following security, and subject to the undermentioned terms and conditions, viz:—

(1.) Each tender must be for an even sum of hundreds of Pounds, and must be endorsed "Tender for Debentures."

(2.) If the tender be accepted, Land and Immigration Debentures for £100 each, secured upon the Territorial Revenue of the Sydney or Middle District will be issued for the sum advanced, and will bear interest at the rate of $3\frac{1}{4}$ per cent, or £4 18s 10d per £100 per annum, payable half-yearly, on the first of January, and first of July.

(3.) They will be receivable as cash at any time for the purchase of Crown Lands in the Sydney District, or for any other payment due on account of the Territorial Revenue within the same.

(4.) The principal will not otherwise be payable for a period of less than three years from the date of the Debenture, but it will be redeemable at par at any time thereafter at the option of the Government, but not of the holder, on three months' notice to that effect being given in the New South Wales or London Gazette, according as the same may be payable in the Colony or in England.

(5.) The principal will also be

redeemable at par, at the option of the holder for the time being after the expiration of five years from the date of the Debenture, on his giving three months' notice to that effect to the Colonial Agent General, in London, or the Colonial Treasurer, in Sydney, as the case may be.

(6.) At the expiration of the three months' notice given either by the Government or the holder, the interest on the Debenture to which such notice shall apply, will cease and determine.

(7.) The principal and interest of each Debenture will be payable at the option of the holder for the time being, either in Sydney, or London; any change which it may be desired to make in this respect, being previously registered at the Colonial Treasury, in Sydney, and in the office of the Colonial Agent General, in London, and endorsed upon the Debenture; which must be presented accordingly at both these Offices for that purpose.

(8.) Whenever a Debenture may be made payable in London, a duplicate thereof will be transmitted by the Colonial Treasurer to the Colonial Agent General, by such opportunity as the holder may desire, in order that the same may be available on proof of the loss of the original.

(9.) The Debentures will be transferable, if made out in blank, in the same manner as Exchequer Bills; but if made payable to any individual or firm, then by endorsement as in the case of Bills of Exchange.

(10.) Any number of Debentures, will, for the convenience of the holders,

be consolidated into one or more of the aggregate amount, on application at the Colonial Treasury, provided that such consolidate Debentures shall be issued for even sums of £500 or £1000 only.

By His Excellency's Command,
E. DEAS THOMSON.

Colonial Secretary's Office,
Sydney, 9th September, 1850.
LAND AND IMMIGRATION DEPOSITS.

WITH reference to the Government notices of the 22nd December, 1848, and 20th March, 1850, headed "Land and Immigration Deposits," and to the 6th clause of the first-mentioned notice, which allows any time within two years for the nomination by Depositors, of Emigrants to be brought to the Colony; His Excellency the Governor, with the advice of the Executive Council, directs it to be notified, that, in future the nomination in the Colony of Emigrants to be brought out under the terms and conditions of the notices mentioned, must be made within six months from the date of the Deposit in the Colonial Treasury, of sums intended to be invested in the purchase of Crown Lands, and within twelve months from the date of the deposit if the nomination is to be made by an Agent in England, to the Land and Emigration Commissioners.

By His Excellency's Command,
E. DEAS THOMPSON.

Superintendent's Office,
Melbourne, 27th July, 1850.

GOVERNMENT NOTICE.

Occupation of Crown Lands within the Settled Districts.

REFERRING to the Government Notice under the above heading, issued from the Superintendent's Office, and dated 1st October, 1849; the attention of both classes of occupants therein alluded to, is called to the change, which in many instances may be operated, in their position after the close of the present year; and they are reminded that unless sufficient cause be shown for their continued temporary occupation of any section or sections, notwithstanding the claims of neighbouring holders of purchased lands, such occupation will after the 31st December give place to the pre-emptive right of occupation conveyed to the latter by the 16th clause of the regulations (29th March, 1848) wherever exercised.

They are further directed to apply at the Survey Office of this District, for whatever information they may require.

C. J. LA TROBE.

CONVEYANCE OF MAILS IN 1851.

CONVEYANCE being required for the Post Office Mails, from and to the undermentioned places, for one year from the 1st January, 1851, persons disposed to contract for providing the same, are invited to transmit their offers in writing to this office, by twelve o'clock on Wednesday, the 30th day of October next, endorsed "Tender for Conveyance of Mails."

Each Tender is to be distinct, for the line of road, as called for; and it is to be described by the number under which it is herein numbered; and as whether for once or twice a week, is to be particularly described, and its respective cost, viz. :—

1. From and to Melbourne and Portland by way of Geelong, the Leigh, Wardy Yallock, Fiery Creek, and the Grange, twice a-week.
2. From and to the Grange and Mount Gambier, by way of the Glenelg Police Office and Border Inn Post Office, once a-week.
3. From and to the Grange and Lake Wallace, by way of the Upper Glenelg Post Office, once a-week.
4. From and to Port Fairy and Fiery Creek, by way of Muston's Creek, once a-week.
5. From and to Port Fairy and the Grange, by Mount Napier, once a-week.
6. From and to Warnambool and Port Fairy, by way of Woodford, once a-week.
7. From and to Geelong and Lake Colac, by way of Barwon, twice a-week.
8. From and to Colac and Port Fairy, by way of Timboon and Warnambool, once a-week.
9. From and to Wardy Yallock and the Elephant Bridge, once or twice a-week.
10. From and to Mount Emu Bridge and Chepstowe, once or twice a-week.
11. From and to Geelong and Burn Bank, by way of Bunnenyong, twice a-week.
12. From and to Burn Bank and Horsham, by way of the Four Posts Inn, on the Wimmera, once a-week.
13. From and to Burn Bank and Yowen Hill, on the Avoca River, once a-week.
14. From and to Melbourne and Ballan, by way of Bacchus Marsh, once or twice a-week.
15. From and to Melbourne and Mount Macedon or Kyneton, by way of Gisborne, twice a-week.

16. From and to Mount Macedon and Swan Hill, by way of Mount Alexander and the Serpentine Creek, once a-week.

17. From and to Kilmore and Maiden's Punt, by way of Campaspie Post Office, once or two a-week.

18. From and to Melbourne and Dandenong, by way of Brighton, twice a-week.

19. From and to Dandenong and the Moia River, once a-week.

20. From and to the Moia River and Alberton, once a week, or,

21. From and to Dandenong and Alberton, by way of Mount Arrarat, Tyer's Cut, and the Flooding Creek in Gipps Land, for the whole distance, once a-week.

22. From and to Melbourne and Richmond, daily.

23. From the Post Office in Melbourne to vessels in Hobson's Bay, once or twice a-day, as may be required, and from vessels in Hobson's Bay to the Post Office in Melbourne, as often as mails may arrive, always by the Eastern Beach.

24. From and to the Post Office in Melbourne and the Geelong steamers at the Wharf, and for Light Mail Cart, with or without Mail Driver, always to be in readiness for Post Office service, as the Chief Postmaster shall require.

It is to be understood that the mails are to be despatched on the days and hours to be fixed by the Chief Postmaster, either according to the present arrangement, or as he may afterwards determine, for the public convenience.

It will be optional with parties to offer for one or more of the above lines of stages, and to propose the mode of conveyance; but on all roads where wheel vehicles can travel, a preference will be given to carriage conveyance, and the contractors will be held strictly bound to use the conveyance they propose, and to travel at the rate agreed upon. The rate of travelling is not to be less than six miles per hour, including all stoppages. The Contractors are to carry all bags and letters, which may be delivered to them, under authority of the Chief Postmaster, or any of the Postmasters, and to provide secure lockers for the mails in carriages, and dry coverings for the bags on horseback.

Contractors will be bound to prevent the conveyance of any letter or packet, by any of their servants or passengers, or otherwise, to the prejudice of the Post Office revenue, but all loose letters

collected on the road are to be delivered up to the Postmaster, at first Post Office arrived at, under penalty of £5 for each and every offence.

Contractors will be liable to a fine of five shillings for every five minutes delay after specified time of starting; and to a like penalty for every ten minutes delay after the specified time of arrival, except for the first five or ten minutes respectively.

Contractors will be strictly bound not to assign any portion of their contract, without consent of the Chief Postmaster.

A mail-cart or carriage, drawn only by one horse, must not carry more than one passenger; by two horses not more than three passengers; and by three or more horses, not more than six passengers, exclusive of the driver, under the penalty of three pounds for each offence.

All vehicles and horses employed in the conveyance of mails, are to be at all times subject to the inspection and approval, or rejection of the Chief Postmaster, or person appointed by him for that purpose.

The drivers and postmen are to be free men, and of certified good character.

All fines and penalties incurred under the agreement, are to be deducted by the Chief Postmaster from the next quarterly instalment falling due to the Contractor, and are to be considered as over and above any penalties established by any Act of Council.

Each party tendering, or an agent for him, must attend at this office, on the day appointed for opening the Tenders, and each Tender must bear the signature of two respectable and solvent persons, engaging to enter into a bond with the contractor, for the safety of the mails, and the due performance of the contract, and every stipulation therein.

The hours of starting from each Post Office, or stage, and all other particulars may be ascertained at the Post Office, Melbourne, where parties proposing to tender are invited to seek information.

Printed forms of tender may be had on application at the Melbourne Post Office, or at any other Post Office throughout the colony.

C. J. LA TROBE.

Superintendent's Office,
Melbourne, 16th September, 1850.

CONVEYANCE OF MAILS IN 1851

AN alteration being requisite in the advertisement for tenders for conveyance of mails for the ensuing year 1851, by substitution of the two following clauses in lieu of articles No. 1, of the advertisement of 16th September ultimo. Notice is hereby given that Tenders will be also received on 30th October next, for conveyance of mails in the year 1851, as follows:—

From and to Melbourne and Geelong, daily, (Sunday's excepted) overland.
From and to Geelong and Portland, by way of the Leigh, Wardy-yallock, Fiery Creek, and the Grange, twice a week.

The conditions of the contract will be the same as those advertised in notice for 1851, dated 16th September, ultimo, and should tenders under this advertisement be accepted the acceptance of any tender under clause 1, of the other advertisement will be rendered unnecessary.

C. J. LA TROBE.

Superintendent's Office,
Melbourne, 15th October, 1850.

FARES OF LICENSED BOATMEN.

AT a Court of General Quarter Sessions of the Peace for the District of Port Phillip in the Colony of New South Wales, holden at the Court House, La Trobe Street, Melbourne, on Monday, the 7th day of October, A.D. 1850—

Present—His Honor William a'Beckett Esq., Chairman, Robert Williams Pohlman, and George Harrison, Esquires

The following fares and distances which Licensed Boatmen plying for hire within Hobson's Bay may demand, or be required to go, were fixed and determined:—

1. Between Williams Town and the North Shore Jetty—

One person	s. d.
Two ditto, each	2 6
Three or more persons to six, each	1 3
.. .. .	1 0
2. Between Williams Town and any vessel in Hobson's Bay—

One person	1 0
Two or more persons to six, each	0 6
3. Between the North Shore Jetty and any vessel in Hobson's Bay—

One person	2 0
Two or more persons to six, each	1 0
4. To or from any vessel outside a Line from the Black Bony off the Light House, to the

White Buoy off St. Kilda Shoal, or above Spotswoods Ferry, on the Yarra Yarra River—

- | | |
|--|-----|
| One person | 2 6 |
| Two persons, each | 1 3 |
| Three or more persons to six, each | 1 0 |
5. Between Williams Town and Melbourne to be matter of Special Agreement, but under no circumstances to exceed.. 20 0
 6. From any of the above places one half the fare is to be charged back, the detention not exceeding one quarter of an hour.
 7. For every quarter of an hour's detention after the first .. 0 6
 8. From the 1st April to the 30th September, between the hours of eight at night and six in the morning. And from the 1st of October to the 31st March, between the hours of nine at night and five in the morning, all fares to be charged double.
 9. A boat with four men when required by any person or persons to be entitled to charge double fares.
 10. When a chequered flag is hoisted at the eastern yard arm of the Williams Town flag staff, all fares to be charged one half more than those specified, and in foul weather when a Blue Flag is hoisted, they are to be doubled.
 11. Under no circumstances can a Licensed Boat containing six passengers be allowed to carry more than six cwt of luggage in fine weather, four cwt. if the chequered flag, and two cwt. if the blue be hoisted. But one cwt. will be allowed for every passenger short of that number.
 12. No Licensed Boat to carry more than six passengers.
 16. Every Licensed Boatman at all times to have a printed copy of these Fares and Regulations ready to produce, and upon request to produce the same to any person who may have hired any such Licensed Boat.

HENRY F. GURNER,
Clerk of the Peace,
Port Phillip.

Superintendent's Office,
Melbourne, October 2, 1850.
**WHARFAGE AND TONNAGE
RATES AT THE QUEEN'S
WHARF.**

AT TWELVE o'clock, on Friday, 29th November next, the Sub-Treasurer will put up to auction, at the Sub-Treasury, Melbourne, the Lease for

one year, commencing the 1st January, 1851, of the Wharfage and Tonnage Rates, payable at the Queen's Wharf, Melbourne, under the provisions of the Act of the Governor and Council, 10th Victoria, No. 11.

The Lessee will be entitled to the free use of the Wharf, to collect dues, for depositing goods thereon, either for shipment or discharge, as well as for all other purposes appertaining to a Wharf.

The use of the Customs shed near the Wharf will be allowed to the lessee of the Rates when not fully occupied by the Customs Department.

The use of the Wharf will be reserved as a public thoroughfare, or of the landing or embarking passengers and other person at the same, free of any charge whatsoever; and the steps will have to be kept free from all goods or other obstructions.

The persons who shall be declared to be the highest bidder, if the bidding be accepted, must immediately enter into a Bond with two sufficient sureties, each of whom is to be present at the knocking down of the rates, and Warrant of Attorney, securing regular payment of the rent by equal monthly instalments, before the expiration of seven days after the termination of each month, containing an engagement binding them to a due observance of the conditions.

It is to be understood that this notice does not include the Wharfage and Tonnage rates at Geelong, but has reference to the Queen's Wharf at Melbourne solely.

Further particulars may be obtained by application at the Sub-Treasury.

(Signed) C. J. LATROBE.

COUNTY OF BOURKE.

Annual Meeting for the Licensing of Auctioneers.

NOTICE is hereby given that the Annual Licensing Meeting of the Justices of the Peace, acting in, and for the County of Bourke, will be holden at the Police Office, Melbourne, on Tuesday, the 26th day of November next (being the fourth Tuesday in the said month) for the special purpose of taking into consideration all applications for Auctioneers Licenses, under the Act of Council, 11 Victoria, No. 16.

All applications must be filed with the undersigned, on or before Tuesday the 5th day of November next.

ROBT. CADDEN,
Clerk of Petty Sessions,
County Bourke.

Melbourne Police Office,
8th October, 1850.

CITY OF MELBOURNE.

Annual Meeting for the Licensing of Auctioneers.

NOTICE is hereby given that the Annual Licensing Meeting of the Justices of the Peace, acting in, and for the City of Melbourne, will be holden at the Police Office, Melbourne, on Tuesday, the 26th day of November next, (being the fourth Tuesday in the said month) for the special purpose of taking into consideration all applications for Auctioneers Licenses, under the Act of Council, 11th Victoria, No. 16.

All applications must be filed with the undersigned, on, or before Tuesday, the 5th day of November next.

W. R. BELCHER,
Clerk of Petty Sessions.

Melbourne Police Office,
8th October, 1850.

ANNUAL MEETING FOR THE LICENSING OF AUCTIONEERS

NOTICE is hereby given that on Tuesday, the twenty-sixth day of November next, a meeting will be holden in the Police Office, at Belfast, for the special purpose of granting certificates for Auctioneers Licenses, under the provisions of the Act of the Governor and Council, 11 Victoria, No 16.

A. W. HUME,
Clerk of the Bench.

Police Office,
Belfast, October 8th 1850.

PUBLIC POUND.—PENTRIDGE.

NOTICE is hereby given that the above Pound will be removed from its present site to another portion of the village reserve at Pentridge, situate on the East side of Sydney-street, at the junction of that street and Sydney Road.

By order

ROBERT CADDEN,
Clerk of Petty Sessions,
County of Bourke.

Melbourne Police Office,
14th October, 1850.

COURT OF REQUESTS FOR THE TOWN OF MELBOURNE AND COUNTY OF BOURKE.

£10 JURISDICTION.

NOTICE is hereby given that the Court of Requests for the Town of Melbourne and County of Bourke, with jurisdiction to the amount of £10, will be holden at the Court House, Collins-street, Melbourne, on Monday

the 4th, and following days of November next, at the hour of Nine o'clock in the forenoon.

Plaints must be delivered at the office of the Registrar on or before Monday the 28th day of October instant.

Defences or set-offs must be filed on or before Friday, the 1st day of November next.

Every plaint, defence, or set-off must have the name, residence, or place of business of the plaintiff and defendant written thereon.

In defended cases, the defence or notice of set-off must be in accordance with the forms prescribed by the late Rules of Court.

By order of the Commissioner,
J. S. GRIFFIN,
Registrar.

Melbourne, October 11, 1850.

PORT PHILLIP.

CONTRACTS FOR THE COLONIAL SERVICE
FOR 1851.

NOTICE is hereby given that Tenders will be received until Noon of Saturday, the 2nd November next, for furnishing the under-mentioned supplies to the Colonial Government for twelve calendar months, commencing 1st January, 1851, upon the conditions hereafter specified.

- Tender No. 1.—Government Printing.
- " " 2.—Publication of the Government Gazette
- " " 3.—Stationary
- " " 4.—Bookbinding
- " " 5.—Ironmongery
- " " 6.—Painters', Plumbers', and Glaziers' Work
- " " 7.—Lime
- " " 8.—Saddlery, &c.
- " " 9.—Horse Shoeing
- " " 10.—Cloth Clothing, and supply of Cloth
- " " 11.—Blankets, &c, Slop Clothing
- " " 12.—Cooper's Ware
- " " 13.—Bobs, &c.
- " " 14.—Tin Ware
- " " 15.—Firewood and Charcoal, Melbourne
- " " 16.—Do, Williams Town
- " " 17.—Do, Geelong
- " " 18.—Water, Melbourne.
- " " 19.—Do, Williams Town
- " " 20.—Do, Geelong
- " " 21.—Night Work
- " " 22.—Sperm Oil

Schedule of the Articles required, and form of Tender for each, Contract may be seen, and every particular obtained at the Office of the Clerk of Works, King-street, Melbourne.

For the supply of Firewood and Water, required for Geelong, the Schedule can also be seen at the Office of the Overseer of Works, Geelong, and for similar supplies for Williams Town, at the Office of the Harbour Master.

Tenders for each of the above to be enclosed in separate Envelopes, sealed and endorsed "Tender for" (as the case may be), and deposited in the Box marked "Tenders, for Works and Stores," at the Western entrance of the Government Offices, or forwarded per post, prepaid and addressed to the "Board for opening Tenders, Government Offices, Melbourne."

The Government will not necessarily accept the lowest Tender.

By order of
His Honor the Superintendent,
HENRY GINN,
Clerk of Works.

Melbourne,
30th September, 1850.

ANNUAL MEETING FOR THE LICENSING OF AUCTIONEERS.

GEELONG.

NOTICE is hereby given that a meeting of Justices acting in and for the Town and District of Geelong, will be holden at the Court House, Yarra Street, in the Town of Geelong, on Tuesday, the twenty-sixth day of November next, for the purpose of taking into consideration such applications for Auctioneers' Licenses as may have been lodged with me on or before Tuesday, the fifth day of November next, under provisions of the Act of the Governor and Council, 11th Victoria, No. 16, of 1847.

ALFRED J. EYRE,
Clerk of Petty Sessions,
Court House,
Geelong, 16th October, 1850.

Colonial Secretary's Office,
Sydney, 10th October, 1850.

EXHIBITION OF INDUSTRY OF ALL NATIONS.

REFERRING to the Notice, dated 3rd ultimo, containing a detailed account of the arrangements made for conducting the Exhibition of the Industry of all Nations, to be held in London in 1851, His Excellency the Governor directs it to be notified, for the information of all persons in this colony, who may be desirous of forwarding articles to the Exhibition; that upon such articles being submitted to the Collector of Customs, that Officer will furnish the Exporter with a certificate, which it is believed will prevent the articles so forward being unpacked or interfered with by the Officers of Customs in London.

By His Excellency's Command,
E. DEAS THOMSON.

INTERNAL WALLS AT THE GAOL—MELBOURNE.

TENDERS will be received until noon of Saturday, the 9th of November next, from persons willing to contract for the erection of Internal Walls at the Gaol, Melbourne, in accordance with plans and specification to be seen at the office of the Clerk of Works, King-street, Melbourne.

Tenders to be endorsed, "Tender for Internal Walls at the Gaol," and deposited in the box marked "Tender for Works and Stores," at the West entrance of the Government Offices.

The Government will not necessarily accept a Tender or the lowest Tender.

By order of His Honor the Superintendent.

HENRY GINN,
Clerk of Works.

Melbourne,
21st October, 1850.

OFFICE FOR SUPERINTENDENT OF POLICE—MELBOURNE.

TENDERS will be received until noon of Saturday, the 9th of November next, from persons willing to contract for the erection of an Office for the Superintendent of Police, in accordance with plans and specification to be seen at the office of the Clerk of Works, King-street, Melbourne.

Tenders to be endorsed, "Tender for Office of Superintendent of Police," and deposited in the box marked "Tenders for Works and Stores," at the West entrance of the Government Offices.

The Government will not necessarily accept a Tender or the lowest Tender.

By order of His Honor the Superintendent.

HENRY GINN,
Clerk of Works.

Melbourne,
21st October, 1850.

STABLE IN POLICE PADDOCK, MELBOURNE.

TENDERS will be received until noon of Saturday, the 9th of November next, from persons willing to contract for the erection of Stables and Hay Store for the Police, Melbourne, in accordance with plans and specification to be seen at the Clerk of Works Office, King-street, Melbourne.

Tenders to be endorsed, "Tender for Stables, &c.," and deposited in the box marked "Tenders for Works and Stores," at the West entrance of the Government Offices.

The Government will not necessarily accept a Tender, or the lowest Tender.

By order of His Honor the Superintendent.

HENRY GINN,
Clerk of Works.

Melbourne,
21st October, 1850.

BRIDGE OVER THE WOODY YALOOK AT MATTHEW'S INN.

TENDERS will be received until noon of Saturday, 2nd November next, from parties willing to contract for the erection of a Timber Bridge over the Woody Yalook River, or Matthew's Inn, on the Portland Road.

Tenders to be endorsed "Tender for Bridge over the Woody Yalook," and deposited in the box marked "Tenders for Works and Stores," at the western entrance of the Government Offices, Melbourne.

Plan and Specification can be seen, and all requisite information obtained at the undermentioned office.

The Government will not necessarily accept the lowest tender.

By order of.

His Honor the Superintendent.

DAVID LENNOX,

Superintendent of Bridges.

Bridge Office,
Melbourne, 15th October, 1850.

CRIMINAL SESSIONS.

It is ordered, that a Criminal Session, and General Gaol Delivery of the Supreme Court of New South Wales for the District of Port Phillip, be holden at the Court House, La Trobe Street, in the Town of Melbourne, on Friday, the fifteenth day of November, now next ensuing, at the hour of ten o'clock in the forenoon, at which all parties concerned are requested to give their attendance.

Dated this fifteenth day of October, A.D. 1850.

WILLIAM A. BECKETT,
Resident Judge.

Police Office, Widgee's Station,
Mount Macedon, July 8th 1850.

TO CONSTABLES AND OTHERS.

WHEREAS a man named EDWARD AVERY, charged with horse stealing, and who effected his escape on Friday the 28th ultimo, from the custody of one of F. A. Powlett's constables, at Mr. Bennett's station, Campaspe River whilst under escort to the Mount Macedon Bench; this is to apprise all constables and other persons of the escape of the said Edward Avery, with a view to their using their best endeavours for his capture.

Description.

Age, about 32 years.
Height, 5 feet, 8 or 9 inches.
Complexion, Sallow.
Hair, Brown.
Whiskers, Short and Sandy.
Rather broad across the forehead.
Trade, or calling, late bullock-driving on the Mount Macedon Road.

S. WINDRIDGE,
Chief Constable.

REWARD OF £30.

Superintendent's Office,
Melbourne, 9th August, 1850.

NOTICE is hereby given, that the above Reward of Thirty pounds will be paid to any person or persons, who shall within six months from this date, give such information, as shall lead to the apprehension and conviction of William Harris, alias William Green, alias Carrington Gesington, who has on two occasions lately robbed the Belfast Mail, whose description is as follows.
Name,—William Harris, alias William Green, alias Carrington Gesington.

Age,—About 32

Height,—5 feet 11 inches.

Hair,—Light brown, very long, with whiskers.

Large cut on one hand near little finger, same hand star and anchor in blue ink, on right shoulder large cut from a sword, on left hip very much grazed from a ball, appears to have been on board a man of war.

In His Excellency's name,
C. J. LA TROBE.

Superintendent's Office,
Melbourne, 25th July, 1850.

REWARD OF THIRTY POUNDS.

WHEREAS it has been made known to Government that a dead body supposed to be that of George Hardy, as lately found near Mr. Cummings station, Taylor's River, under circumstances which lead to some suspicion that he may have been murdered. Notice is hereby given that a Reward of Thirty Pounds will be paid to any person or persons who may within six months from this date, give such information as shall lead to the apprehension and conviction of the supposed offenders.

In the name of His Excellency the Governor.

[C. J. LA TROBE.

Melbourne, 19th February, 1850

WHEREAS, it has been represented to the Government, that the Roman Catholic Church at Geelong, was forcibly entered on the night of the 14th instant, and robbed of several articles of value, by some person or persons unknown: Notice is hereby given that a Reward of Ten Pounds will be paid to any person giving such information as shall lead to the apprehension and conviction of the guilty party or parties.

In His Excellency's name,
C. J. LA TROBE.

REWARD OF £50.

Superintendent's Office,
Melbourne, 28th June, 1850.

WHEREAS, it has been made known to Government that the body of SAMUEL JONES was found dead on the night of Monday last, the 24th Instant, under circumstances which would lead to the belief that he had been murdered; Notice is hereby given that a Reward of FIFTY POUNDS will be paid to any person or persons who may, within Six Months from the Date, give such information as shall lead to the apprehension and conviction of the supposed offenders.

In His Excellency's name,
C. J. LA TROBE.

PROCLAMATION.

By His Excellency Sir Charles Augustus Fitz Roy, Knight Companion of the Royal Hanoverian Guelphic Order, Captain-General and Governor-in-Chief of the Territory of New South Wales and its Dependencies, and Vice-Admiral of the same, &c. &c. &c.

IN pursuance of the authority in me vested by a certain Act of the Imperial Parliament of Great Britain and Ireland, passed in the 5th and 6th year of Her Majesty's Reigo, intituled, "An Act for regulating the sale of Waste Land belonging to the Crown in the Australian Colonies;" I do hereby notify and proclaim, that at Eleven o'clock of Wednesday, the 13th day of November next, the following Country Lots of Land will be offered for Sale by Public Auction, at the Auction Room of Messrs. Tennent and Cropper, Elizabeth-street, Melbourne, at the upset price affixed to each lot respectively, on the terms and conditions, and under the provisions of the above recited Act. (Deposit 10 per cent.)

SPECIAL COUNTRY LOTS.

1. Grant 79a 2r 8p, Seventy-nine acres two roods and eight perches, parish of Bellarine, portion No 2 of block 1; bounded on the north by part of portion No 5, containing 69 acres 1 rood and 20 perches, bearing west 17 chains; thence by a road 1 chain wide, bearing south 45 degrees, west 4 chains and 20 links; on the west by portion No 1, containing 61 acres 3 roods and 13 perches, bearing south 37 chains; on the south by a road 1 chain wide, bearing east 20 chains, and on the east by portion No 3, containing 80 acres, bearing north 40 chains. Upset price £1 10s per acre.

2. Grant, 80, Eighty acres, parish of Bellarine, portion No 3 of block 1;

bounded on the north by part of portion No 5, containing 69 acres 1 rood and 20 perches, bearing west 20 chains; on the west by portion No 2, containing 79 acres 2 roods and 8 perches, bearing south 40 chains; on the south by a road 1 chain wide, bearing east 20 chains; and on the east by portion No 4, containing 80 acres, bearing north 40 chains. Upset price £1 10s per acre.

3. Grant, 80, Eighty acres, parish of Bellarine, portion No 4 of block 1; bounded on the north by portion No 6, containing 79 acres 2 roods and 32 perches, bearing west 20 chains; on the west by portion No 3 containing 80 acres, bearing south 40 chains; on the south by a road 1 chain wide, bearing east 20 chains; and on the east by portion No 7, containing 80 acres, bearing north 40 chains. Upset price £1 10s per acre.

4. Grant, 69a 1r 20p, Sixty-nine acres one rood and twenty perches, parish of Bellarine, portion No 5 of block 1; bounded on the north-west by a road 1 chain wide, bearing south 45 degrees, west 50 chains and 90 links; on the south by portions Nos 2 and 3, containing respectively 79 acres 2 roods and 8 perches, and 80 acres, bearing east 37 chains; and on the east by portion No 6, containing 79 acres 2 roods and 32 perches, bearing north 37 chains and 50 links. Upset price £1 10s per acre.

5. Grant, 79a 2r 32p, Seventy-nine acres two roods and thirty-two perches, parish of Bellarine, portion No 6 of block 1; bounded on the north by a road 1 chain wide, bearing west 17 chains and 60 links; thence by a road 1 chain wide, bearing south 45 degrees, west 3 chains and 50 links; on the west by portion No 5, containing 69 acres 1 rood and 20 perches, bearing south 37 chains and 50 links; on the south by portion No 4, containing 80 acres, bearing east 20 chains; and on the east by portion No 8, containing 80 acres, bearing north 40 chains. Upset price £1 10s per acre.

6. Grant, 80, Eighty acres, parish of Bellarine, portion No 7 of block 1, bounded on the north by portion No 8, containing 80 acres, bearing west 20 chains; on the west by portion No 4, containing 80 acres, bearing south 40 chains; on the south by a road 1 chain wide, bearing east 20 chains; and on the east by portion No 9, containing 80 acres, bearing north 40 chains. Upset price £1 10s per acre.

7. Grant, 80, Eighty acres, parish of Bellarine, portion No 8 of block 1;

bounded on the north by a road 1 chain wide, bearing west 20 chains; on the west by portion No 6, containing 79 acres 2 roods and 32 perches, bearing south 40 chains; on the south by portion No 7, containing 80 acres, bearing east 20 chains; and on the east by portion No 10, containing 80 acres, bearing north 40 chains. Upset price £1 10s per acre.

8. Grant, 80, Eighty acres, parish of Bellarine, portion No 9 of block 1; bounded on the north by portion No 10, containing 80 acres, bearing west 20 chains; on the west by portion No 7, containing 80 acres, bearing south 40 chains; on the south by a road 1 chain wide, bearing east 20 chains; and on the east by portion No 11, containing 80 acres, bearing north 40 chains. Upset price £1 10s per acre.

9. Grant, 80, Eighty acres, parish of Bellarine, portion No 10 of block 1; bounded on the north by a road 1 chain wide, bearing west 20 chains; on the west by portion No 8, containing 80 acres, bearing south 40 chains; on the south by portion No 9, containing 80 acres, bearing east 20 chains; and on the east by portion No 12, containing 80 acres, bearing north 40 chains. Upset price £1 10s per acre.

10. Grant, 80, Eighty acres, parish of Bellarine, portion No 11 of block 1; bounded on the north by portion No 12, containing 80 acres, bearing west 20 chains; on the west by portion No 9, containing 80 acres, bearing south 40 chains; on the south by a road 1 chain wide, bearing east 20 chains; and on the east by portion No 13, containing 80 acres, bearing north 40 chains. Upset price £1 10s per acre.

11. Grant, 80, Eighty acres, parish of Bellarine, portion No 12 of block 1; bounded on the north by a road 1 chain wide, bearing west 20 chains; on the west by portion No 10, containing 80 acres, bearing south 40 chains; on the south by portion No 11, containing 80 acres, bearing east 20 chains; and on the east by portion No 14, containing 80 acres, bearing north 40 chains. Upset price £1 10s per acre.

12. Grant, 80, Eighty acres, parish of Bellarine, portion No 13 of block 1; bounded on the north by portion No 14, containing 80 acres, bearing west 20 chains; on the west by portion No 11, containing 80 acres, bearing south 40 chains; on the south by a road 1 chain wide, bearing east 20 chains; and on the east by portion No 15, containing 80

acres, bearing north 40 chains. Upset price £1 10s per acre.

13. Grant, 80, Eighty acres, parish of Bellarine, portion No 14 of block 1; bounded on the north by a road 1 chain wide, bearing west 20 chains; on the west by portion No. 12, containing 80 acres, bearing south 40 chains; on the south by portion No 13, containing 80 acres, bearing east 20 chains; and on the east by portion No 16, containing 80 acres, bearing north 40 chains. Upset price £1 10s per acre.

14. Grant, 80, Eighty acres, parish of Bellarine, portion No 15 of block 1; bounded on the north by portion No 16, containing 80 acres, bearing west 20 chains; on the west by portion No 13, containing 80 acres, bearing south 40 chains; on the south by a road 1 chain wide, bearing east 20 chains; and on the east by part of portion No 17, containing 160 acres, bearing north 40 chains. Upset price £1 10s per acre.

15. Grant, 80, Eighty acres, parish of Bellarine, portion No 16, of block 1; bounded on the north by a road 1 chain wide, bearing west 20 chains; on the west by portion No 14, containing 80 acres, bearing south 40 chains; on the south by portion No. 15, containing 80 acres, bearing east 20 chains; and on the east by part of portion No 17, containing 160 acres, bearing north 40 chains. Upset price £1 10s per acre.

16. Grant, 91a 2r, Ninety-one acres and two roods, parish of Bellarine, portion No 17 of block 2; bounded on the north by part of portion No 22, containing 83 acres 32 perches, bearing west 12 chains; on the west by a road 1 chain wide, bearing south 29 degrees, west 46 chains 44 links; on the south by a road 1 chain wide, bearing east 33 chains 75 links; and on the east by portion No 18, containing 80 acres, bearing north 40 chains. Upset price £1 10s per acre.

17. Grant, 80, Eighty acres, parish of Bellarine, portion No 18 of block 2; bounded on the north by part of portion No 22, containing 83 acres 32 perches, bearing west 20 chains; on the west by portion No 17, containing 91 acres 2 roods, bearing south 40 chains; on the south by a road 1 chain wide, bearing east 20 chains; and on the east by portion No 19, containing 80 acres, bearing north 40 chains. Upset price £1 10s per acre.

18. Grant, 80, Eighty acres, parish of Bellarine, portion No 19, of block 2; bounded on the north by portion No 23, containing 80 acres, bearing west 20 chains; on the west by portion No 18,

containing 80 acres, bearing south 40 chains; on the south by a road 1 chain wide, bearing east 20 chains; and on the east by portion No 20, containing 80 acres, bearing north 40 chains. Upset price £1 10s per acre.

19. Grant, 80, Eighty acres, parish of Bellarine, portion No 20 of block 2; bounded on the north by portion No 24, containing 80 acres, bearing west 20 chains; on the west by portion No 19, containing 80 acres, bearing south 40 chains; on the south by a road 1 chain wide, bearing east 20 chains; and on the east by portion No 21, containing 80 acres, bearing north 40 chains. Upset price £1 10s per acre.

20. Grant, 80, Eighty acres, parish of Bellarine, portion No 21 of block 2; bounded on the north by portion No 25, containing 80 acres, bearing west 20 chains; on the west by portion No 20, containing 80 acres, bearing south 40 chains; on the south by a road 1 chain wide, bearing east 20 chains; and on the east by portion No 26, containing 80 acres, bearing north 40 chains. Upset price £1 10s per acre.

21. Grant, 83a Or 32p, Eighty-three acres and thirty-two perches, parish of Bellarine, portion No 22 of block 2; bounded on the north by a road 1 chain wide, bearing west 9 chains 60 links; on the west by a road 1 chain wide, bearing south 29 degrees, west 45 chains 54 links; on the south by portions Nos 17 and 18, containing respectively 91 acres 2 roods and 80 acres, being a line bearing east 32 chains; and on the east by portion No 23, containing 80 acres, bearing north 40 chains. Upset price £1 10s per acre.

22. Grant, 80, Eighty acres, parish of Bellarine, portion No 23 of block 2; bounded on the north by a road 1 chain wide, bearing west 20 chains; on the west by portion No 22, containing 83 acres 32 perches, bearing south 40 chains; on the south by portion No 19, containing 80 acres, bearing east 20 chains; and on the east by portion No 24, containing 80 acres, bearing north 40 chains. Upset price £1 10s per acre.

23. Grant, 80, Eighty acres, parish of Bellarine, portion No 24 of block 2; bounded on the north by a road 1 chain wide, bearing west 20 chains; on the west by portion No 23, containing 80 acres, bearing south 40 chains; on the south by portion No 20, containing 80 acres, bearing east 20 chains; and on the east by portion No 25, containing

80 acres, bearing north 40 chains.
Upset price £1 10s per acre.

Upset price, £1 10s per acre.
24. Grant, 80, Eighty acres, parish of Bellarine, portion No 25 of block 2; bounded on the north by a road 1 chain wide, bearing west 20 chains; on the west by portion No 24, containing 80 acres, bearing south 40 chains; on the south by portion 21, containing 80 acres, bearing east 20 chains; and on the east by portion No 30, containing 80 acres; bearing north 40 chains. Upset price, £1 10s per acre.

set price, £1 10s per acre.
25, Grant, 80, Eighty acres, parish
of Bellarine, portion No 26 of block 2;
bounded on the north by portion No 30,
containing 80 acres, bearing west 20
chains; on the west by portion No 21,
containing 80 acres, bearing south 40
chains; on the south by a road 1 chain
wide; bearing east 20 chains; and on
the east, by portion No 27, containing
80 acres, bearing north 40 chains.
Upset price £1 10s per acre.

26. Grant, 80, Eighty acres, parish of Bellarine, portion No 27 of block 2; bounded on the north by portion No 31, containing 80 acres, bearing west 80 chains; on the west by portion No 26, containing 80 acres, bearing south 40 chains; on the south by a road 1 chain wide, bearing east 20 chains; and on the east by portion No 28, containing 80 acres bearing north 40 chains. Upset price £1 10s per acre.

set price £1 10s per acre.
27. Grant, 80, Eighty acres, parish of Bellarine, portion No 28 of block 2, bounded on the north by portion No 32, containing 80 acres, bearing west 20 chains; on the west by portion No 27, containing 80 acres, bearing south 40 chains; on the south by a road 1 chain wide, bearing east 20 chains; and on the east by portion No 29, containing 80 acres, bearing north 40 chains. Upset price £1 10s per acre.

28. Grant, 80, Eighty acres, parish of Bellarine, portion No 29 of block 2; bounded on the north by portion No 33, containing 80 acres, bearing west 20 chains; on the west by portion No 28, containing 80 acres, bearing south 40 chains; on the south by a road 1 chain wide, bearing east 20 chains; and on the east by portion No 34, containing 80 acres, bearing north 40 chains. Upset price £1 10s per acre.

29. Grant, 80. Eighty acres, parish of Bellarine, portion No 30 of block 2, bounded on the north by a road 1 chain wide, bearing west 20 chains; on the west by portion No. 25 containing 80 acres, bearing south 40 chains; on the south by portion No 26, containing 80

acres, bearing east 20 chains; and on the east by portion No 31, containing 80 acres, bearing north 40 chains. Upset price £1 10s per acre.

Upset price £1 10s per acre.
30. Grant 80, Eighty. acres, parish of Bellarine, portion No 31 of block 2; bounded on the north by a road 1 chain wide, bearing west 20 chains; on the west by portion No 30, containing 80 acres, bearing south 40 chains; on the south by portion No 27, containing 80 acres, bearing east 20 chains; and on the east by portion No 32, containing 80 acres, bearing north 40 chains. Upset price £1 10s per acre.

Upset price £1 10s per acre.
31. Grant, 80, Eighty acres, parish of Bellarine, portion No 32 of block 2; bounded on the north by a road 1 chain wide, bearing west 20 chains; on the west by portion No 31, containing 80 acres, bearing south 40 chains; on the south by portion No 28, containing 80 acres, bearing east 20 chains; and on the east by portion No 33, containing 80 acres, bearing north 40 chains. Upset price £1 10s per acre.

3. Grant, 80, Eighty acres, parish of Bellarine, portion No 33 of block 12, bounded on the north by a road 1 chain wide, bearing west 20 chains; on the west by portion No. 32, containing 80 acres, bearing south 40 chains; on the south by portion No 29, containing 80 acres, bearing east 20 chains; and on the east by portion No 35, containing 80 acres, bearing north 40 chains. Unset price £1 10s per acre.

Upset price £1 10s per acre.
33. Grant, 80, Eighty acres, parish of Bellarue, portion No 34 of block 2; bounded on the north by portion No 35, containing 80 acres, bearing west 20 chains; on the west by portion No 29; containing 60 acres, bearing south 40 chains; on the south by a road 1 chain wide, bearing east 20 chains; and on the east by portion No 36, containing 80 acres, bearing north 40 chains. Upset price £1 10s per acre.

Upset price £1 10s per acre.

34. Grant, 80, Eighty acres, parish of Bellarine, portion No 35 of block 2; bounded on the north by a road 1 chain wide bearing west 20 chains; on the west by portion No 33, containing 80 acres, bearing south 40 chains; on the south by portion No 34, containing 80 acres, bearing east 20 chains; and on the east by portion No 37, containing 80 acres, bearing north 40 chains. Upset price £1 10s per acre.

price £1 10s per acre.
35. Grant, 80; Eighty acres, parish of Bellarine, portion No 36 of block 2, bounded on the north by portion No 37, containing 80 acres, bearing west 20 chains; on the west by portion No 34,

containing 80 acres, bearing south 40 chains; on the south by a road 1 chain wide, bearing east 20 chains; and on the east by part of portion No 38, containing 320 acres, bearing north 40 chains. Upset price £1 10s per acre.

36. Grant, 80, Eighty acres, parish of Bellarine, portion No 37 of block 2, bounded on the north by a road 1 chain wide, bearing west 20 chains; on the west by portion No 35, containing 80 acres, bearing south 40 chains; on the south by portion No 36, containing 80 acres, bearing east 20 chains; and on the east by part of portion No 38, containing 320 acres, bearing north 40 chains. Upset price £1 10s per acre.

37. Grant, 66a Or 12p, Sixty-six acres and twelve perches, parish of Bellarine, portion No 45 of block 2, bounded on the north by a road 1 chain wide, bearing west 14 chains 25 links; on the west by a road 1 chain wide, bearing south 29 degrees, west 33 chains 35 links; on the south by a road 1 chain wide, bearing east 30 chains 70 links; and on the east by portion No 46, containing 55 acres 3 roods and 17 perches, bearing north 29 chains 40 links. Upset price £1 10s per acre.

38. Grant, 55a 3r 17p, Fifty-five acres three roods and seventeen perches, parish of Bellarine, portion No 46, of block 2, bounded on the north by a road 1 chain wide, bearing west 19 chains; on the west by portion No 45, containing 66 acres and 12 perches, bearing south 29 chains 40 links; on the south by the northern boundary line of a reserve, bearing east 19 chains; and on the east by a road 1 chain wide, bearing north 29 chains 40 links. Upset price £1 10s per acre.

Given under my hand and the Seal of the Colony, at Government House, Sydney, this seventh day of October, in the year of our Lord One thousand eight hundred and fifty, and in the fourteenth year of Her Majesty's Reign.

(L.S.) CHAS. A. FITZ ROY.
By His Excellency's Command,
E. DEAS THOMSON.
GOD SAVE THE QUEEN!

GOVERNMENT NOTICE.

THISTLES.

THE attention of the public generally and the occupants of purchased sections in the vicinity of Melbourne more especially, is drawn to the urgent neces-

sity of timely measures being taken check the growth and spread of the large "Milk Thistle," of which various patches are at this time to be found scattered over the country, more particularly in the vicinity of Melbourne, and along the course of some of the confluent of the Yarra Yarra River; both within the precincts of purchased and of unsold Crown Lands. On the part of the local Government it is considered imperative at the present time to make every practicable effort to clear, and destroy the larger beds, from the unchecked growth of which, the rapid spread of the Thistle over the country may be justly apprehended; but it will be manifest that unless these efforts are seconded by the holders of private property, and lessees of the Crown, as far as practicable, and that, before the plants of the present season arrive at maturity, the hope of readily checking, and perhaps eradicating what must assuredly otherwise prove a serious evil, may be almost abandoned.

It may be pointed out that merely to cut, or mow down the flowering plant will not check the spread, as the plant will under ordinary circumstances seed, even after being uprooted; and that nothing short of grubbing out the plants below the crown of the root, and proceeding when sufficiently dry to stack and burn them, will effect the end in view.

C. J. LA TROBE.

Superintendent's Office,
21st October, 1850.

PORT PHILLIP.

Superintendent's Office,
Melbourne, 17th October, 1850.

Supplementary list of Claims to Leases of Crown Lands, beyond the settled districts.

DISTRICT OF PORTLAND BAY.

IT is hereby notified, for the information of all parties interested, that the undermentioned persons have demanded leases of the several runs of Crown Land particularised in connexion with their respective names.

2. Parties who object to any of these claims either wholly or in part, should lodge caveats at this office, within *two months* from the present date, specifying the land to which their objections extend and the grounds on which their objections are based.

3. It is distinctly to be understood that the government does not pledge itself to the issue of a lease in any case, until due inquiry has been made into the validity of the claim and whether or not it may be necessary to reserve any portion of the land claimed for any of the public purposes contemplated in the Order in Council.

4. In the case of the Portland Bay District, it is possible that certain of these applications for Lease may be found to have reference to lands really situated within the Settled District, and these only subject to occupation under the regulations of the 29th March, 1848.

By His Excellency's command,
C. J. LA TROBE.

No. 312.

The Curator of Intestate Estates. ✓

Name of Run, Moora Moora,
Estimated area, 44 800 acres,
Estimated grazing capability,—8,000 sheep,

Bounded on the south east by Mr. Dwyer's run, the range dividing between the Glenelg waters and the Wannon being the boundary; thence by a range of the Grampians running northward to the gap leading to Mr. Wills' cattle station; thence by a range of the Grampians which separates it from Mr. Rose's run, running westward to the gap between the point of the Victoria range and the Grampians where the Glenelg issues; thence by Mr. Carter's boundary line, running southward to the point of the Victoria range; and thence by the Victoria range, which separates it from Mr. Simson's run, to the commencement of Mr. Dwyer's boundary line.

N.B. This run has been transferred, with the sanction of Government, to James John and Thomas Robertson.

No. 313.

James Lysaght.

Name of run, Limestone Ridge,
Estimated area, 16,000 acres,
Estimated grazing capability, 100 head of cattle, 3,000 sheep,

Bounded on the north by the large Heath dividing it from Learmonth, about 4 miles. On the west by dense scrub dividing it from M'Callum about 4 miles. On the east by Roderick Urquhart about 6 miles, and on the south by a large heath dividing it from Wilson and Green.

N.B. This run has been transferred with the sanction of Government to Andrew Bourke.

No. 314.

William Nowlan.

Name of run, Glenmire,
Estimated area, 9,000 acres,
Estimated grazing capability,—2,000 sheep.

Situated about 4 miles to the east of the river Glenelg, and bounded on the east by Richard Vine, on the south by George Robertson, on the west by John Ralston, and on the north by Willis and Swanston.

Northern boundary being a line bearing WNW. $4\frac{1}{2}$ miles. On the west a line bearing south $14\frac{1}{2}$ °, east 5 miles; on

the south a line bearing ESE. $1\frac{1}{2}$ mile; on the east a line bearing NNE. 4 miles.

The boundary lines are all determined and agreed upon by the surrounding licensees.

No. 315.

James White.

Name of run, Lowth,
Estimated area, 4,000 acres,
Estimated grazing capability,—2000 sheep.

Bounded on the north by the large swamp at the head of Darlot's Creek; on the west and south adjoining the Knebsworth run, commencing at a marked tree at the before-named swamp, a marked tree line $136^{\circ} 30'$ south, 1 mile 60 chains to a tree marked on four sides at the Three-corner Marsh; on the east adjoining the Weerangant run, a line due north from the Three-corner Marsh to the large swamp.

PORT PHILLIP.

Superintendent's Office,
Melbourne, 17th October, 1850.
Supplementary list of Claims to Leases of Crown Lands beyond the Settled Districts.

DISTRICT OF MURRAY.

It is hereby notified, for the information of all parties interested, that the undermentioned person has demanded a Lease of the run of Crown Lands particularised below.

2. Parties who object to this claim either wholly or in part, should lodge Caveats at this office, within *two months* from the present date, specifying the land to which their objections extend, and the grounds on which their objections are based.

3. It is distinctly to be understood that the Government does not pledge itself to the issue of a lease, until due inquiry has been made into the validity of the claim, and whether or not it may be necessary to reserve any portion of the land claimed for any of the public purposes contemplated in the Order in Council.

By His Excellency's command,
C. J. LA TROBE.

No. 154.

Charles Wheeler

Name of run, Nariel
Estimated area, 38,400 acres
Estimated grazing capability, 640 head of cattle

Bounded on the north by Adjie, the run of Mr. Howell, and Cuniong the run of J. Baker (late Cowper); on the west by the leading range dividing from Howell's run, and unoccupied country, including the falls to the Culack Culack Creek; on the east by

the Cuniong Creek, and on the south by a line drawn east and west at about 10 miles above Nariel Hut, and running from the leading Range aforesaid to the Cuniong Creek.

PORT PHILLIP.

Superintendent's Office,
Melbourne, 17th October, 1850.
Crown Lands beyond the Settled Districts.

RUNS OBTAINED BY TENDER.

IT is hereby notified for general information that the Tenders of the under-mentioned parties having been accepted for the runs of Crown Land specified in connexion with their respective names, and payment of the first year's rent having in each case been made, the occupation of the runs has been authorised, pending the preparation of the Leases, and subject to all the conditions and reservations specified in Her Majesty's orders in Council, having reference to the occupation of Crown Lands, and in the regulations issued in pursuance thereof.

C. J. LA TROBE.

DISTRICT OF WIMMERA.

No. 1.

Henry Davis,
Name of run, Brim,
Estimated area, 134,000 acres,
Estimated grazing capabilities, 4,000 sheep

Commencing on the Yarramback Creek (on McGuinness' southern boundary) 10 miles south of Lake Corang, and bounded on part of the north by a line bearing west 3 miles, on the west by a line bearing south 22½ miles, or thereabouts, to Scott's northern boundary; on the south by that boundary being a line east 11° 15' north 10 miles; on the east by a line bearing north 20½ miles or thereabouts; and on the remainder of the north by a line bearing west to the point of commencement.

The above described run is almost wholly covered with dense mallee scrub.

N.B.—This run has been transferred with the sanction of Government, to Messrs. Jackson, Rae, & Co.

DISTRICT OF MURRAY.

No. 1.

William Ardley and William Sheppard,
Name of run, Nog-nog-wa,
Estimated area, 16,000 acres,
Estimated grazing capabilities, 640 cattle.

Bounded on the west by the Buffalo

river; on the north by Mr. G. Faithfull's run; on the east by Mount Buffalo ranges, and on the south by Crown Lands unlocated; the river frontage to be determined so as to give an area of twenty-five square miles

No. 2.

John King
Name of run, Mulagang
Estimated area, 4,480 acres
Estimated grazing capabilities, 640 cattle.

Situated on the Little River, and bounded on the north by Barber's run; on the south by P. Reynolds' run; on the east by high mountains; and on the west by Roberts' run.

No. 3.

Keith Jackson King
Name of run, Holland's Creek
Estimated area, 16,000 acres
Estimated grazing capabilities, 4,000 sheep.

Situated on the Broken River, and bounded on the north by unsurveyed country; on the south by Denaran, the licensed station of Keith Jackson King, in the Devil's River Country; and on the west by Messrs. Heape and Grice's Station, commencing about six miles from their head station, and including the heads of Holland's Creek.

No. 4.

William Wise
Name of run, Magora
Estimated area, 4,480 acres
Estimated grazing capabilities, 640 cattle

Situated on the right bank of the river Mitta, and bounded by the crests of those ridges which shed their waters into the Mitta Mitta river, between that point where the ranges first abruptly meet the river above the Mitta Mitta Hut (this point known as Chalker's Point) and a point where the ranges abruptly meet the river, immediately above the mouth of Callaghan's Creek; these two points are about 2½ miles apart, on the left bank of the river above William Wise's run; bounded by the crests of those ridges which shed their waters into the Mitta Mitta river, between a point where the ranges abruptly meet the river, first below Magora Old Hut (erected by Samuel Bowler) and a point where the ranges first again meet the river abruptly above Magora Old Hut; these two points are about three miles apart; the run, as thus described, was formerly occupied by Samuel Bowler of Mitta, as a heifer station.

DISTRICT OF WESTERN PORT.

No. 1.

Henry George Ashhurst
 Name of run, Mount Disappointment
 Estimated area, 16,000 acres
 Estimated grazing capabilities, 640 cattle
 Commencing at the summit of Mount Disappointment by a line bearing east five miles; thence by a line bearing north five miles, thence by a line bearing west five miles, and thence by a line bearing south five miles to the starting point.

N.B.—This run has been transferred with the sanction of Government to Messrs. Nicholson and Cowz.

No. 2.

Henry George Ashhurst
 Name of run, Mount Disappointment
 Estimated area, 16,000 acres
 Estimated grazing capabilities, 640 cattle

Commencing at a point five miles east from the summit of Mount Disappointment by a line bearing east five miles, thence by a line bearing north five miles, thence by a line bearing west five miles, and thence by a line bearing south five miles to the starting point.

N.B.—This run has been transferred with the sanction of Government to Messrs. Nicholson and Cowz.

DISTRICT OF GIPPS LAND.

No. 1.

Nicol Brown and William Hillier
 Name of run, Scrubby Forest
 Estimated area, 6,400 acres
 Estimated grazing capabilities, 640 cattle

Bounded, by the Marwell on the west, by the Deep Creek on the east, by scrubby country towards the mountains downwards by the junction of the Deep Creek with the Marwell, adjoining the runs of Messrs Brodribb and Bennett.

No. 2.

Uriah Hoddinott
 Name of run, Warringal Creek
 Estimated area, 7,680 acres
 Estimated grazing capabilities, 640 cattle

Bounded on the north-east by the Salt Water Creek; on the south-east by a line about six miles in length, parallel to the sea coast, and three miles distant from it; on the north-west by Uriah Hoddinott's boundary, being a line parallel to the sea coast, and about five miles distant from it, on the south west by Warringal Creek.

No. 3.

William Pearson, Hugh Reoch and Albert Eugene Brodribb

Name of run, Tangel Hills

Estimated area, 15,360 acres

Estimated grazing capabilities, 640 cattle

Bounded on the east by the Aar or La Trobe for twelve miles commencing at its junction with the La Trobe or Glengarry; on the north by a westerly line two miles long commencing from the twelve miles point on the river; on the west by a southerly line from the last point to the La Trobe or Glengarry, and on the south by portion of the La Trobe to the junction of the two rivers.

N.B. This run has been transferred, with the sanction of Government, to Hannibal Dutton.

No. 4.

William Pearson, Hugh Reoch, and

Albert Eugene Brodribb

Name of run, Red Grass Hills

Estimated area, 15,360 acres

Estimated grazing capabilities, 640 cattle

Bounded on the west by the Aar or La Trobe for eight miles, on the south by the Glengarry or La Trobe for three miles; on the east by a line from thence running north eight miles, and on the north by a line running west till it meets the Aar.

N.B. This run has been transferred, with the sanction of Government, to Robert, Charles Cunningham.

No. 5.

William Pearson and Hugh Reoch

Name of run, Hill End

Estimated area, 23,040 acres

Estimated grazing capabilities, 640 cattle

The south eastern boundary point is at the crossing place, lately formed on the river La Trobe, known as Okedens crossing place, and from there on the southward by the river La Trobe, for 12 miles, on the west by a line extending three miles at right angles from the river, on the eastward by a line extending from the crossing place, above-mentioned till it meets the back boundary line of the Tangel Hills run, and on the northward by the Tangel Hills run.

N.B.—This run has been transferred with the sanction of Government to Hannibal Dutton.

No. 6.

Henry Scott

Name of run, Meriton Rush

Estimated area, 23,000 acres

Estimated grazing capabilities, 640 cattle

EAGLE POINT GIPPS LAND.

Bounded on the north west by the junction of the Naracon with the river La Trobe; on the north by the La Trobe; on the west by Naracon; on

the east by a south line six miles in length, commencing on the La Trobe six miles below the junction of the Naracon with it, on the south by an easterly line meeting the south point of the east boundary, commencing on the Naracon 6 miles above the junction with the La Trobe.

No. 7.

✓ Charles Tilson
Name of run, Neoyang
Estimated area, 16,000 acres
Estimated grazing capabilities, 4,000 sheep

Bounded on the north and east by Navigation creek and the Fainting Range, the latter separating Neoyang from Mr M'Leod's station, Numblamungee; on the south by Stringy Bark Ranges; and on the west by the Minor ranges of the Gipps Land ranges.

This country is a small patch encircled by ranges, is situated in a mountainous part of the country.

No. 8.

✓ Isabella Warman and James Warman
Name of run, Tarween
Estimated area, 24,000 acres
Estimated grazing capabilities, 640 cattle

Commencing on the eastern side of the Tarween river at the bridge in the Fern gullies, where the present Gipps Land Road intersects, following its course until its junction with the great Western Port swamp, along the side of the swamp to its head, from thence an imaginary line across the Country to the Tarween Bridge first alluded to.

N.B. This run has been transferred, with the sanction of the Government, to Thomas Edward Mannington.

DISTRICT OF PORTLAND BAY.

No. 1.

✓ Hugh M'Intyre
Name of run, Fox Hall
Estimated area, 50,000 acres
Estimated grazing capabilities, 4,000 sheep

Bounded on the south by the Licensed runs of Refuge and Sutledge, occupied by John Pearson and Ewen Cameron, on the east by part of the licensed runs of Roseneath and Dergholm occupied by W. F. Splatt, on the north by the licensed land of Elderslie, occupied by William Wallace, and on the west by the south Australian boundary line.

No. 2.

✓ F. W. W. Medley
Name of run, Snakey Creek
Estimated area, 5,000 acres
Estimated grazing capabilities, 4,000 sheep

Bounded on the north by Benjamin

Boyd's run and Snakey creek, on the south by Campbell, M'Knight, and Irvine's run, on the west by Walker and Brown, and on the east by Carmichael.

No. 3.

✓ Connor Powell
Name of run, Gnoora Reet
Estimated area, 16,000 acres
Estimated grazing capabilities, 640 cattle

Situated in the County of Polwarth, and bounded on the north by Illiamyte, on the east by a line bearing north, west by a line bearing south, and south by a line bearing east.

No. 4.

✓ Robert Steele
Name of run, Doorodong Creek
Estimated area, 20,000 acres
Estimated grazing capabilities, 4,000 sheep

Commencing on a swamp on the South Australian line, running north one mile east eight miles, then south east by east six miles, until it strikes Mr Rolston's line running eight miles along it, two miles south by west, then eleven miles west north west to the above starting point; on the north by M'Nicol and Smith, north east by M'Intyre, south east T. Rolston, south by Stringy Bark, west by Ewen Cameron.

NOTICE.

A SPECIAL MEETING of the Justices of the Peace, acting in and for the Police District of Chepstowe for the purpose of licensing Hawkers' and Pedlars, will be held at the Police Office, Chepstowe, on Tuesday, the 10th day of December next.

All applications must be lodged with the undersigned by Tuesday, the 19th day of November next.

EDWARD C. DUNN,

Clerk of Petty Sessions, Chepstowe.
Police Office, Chepstowe,
October 20th, 1850.

NOTICE.

AUCTIONEERS' LICENSES.

NOTICE is hereby given, that a meeting of the Licensing Justices for the District of Mount Macedon will be held on the 26th day of November, for the purpose of granting Auctioneers' Licenses.

FERGUS M'IVOR HIGHAM,
Clerk of Petty Sessions.

Police Office,
Mount Macedon.

ANNUAL MEETING FOR THE LICENSING OF AUCTIONEERS.

NOTICE is hereby given that the Annual Licensing Meeting of the Justices acting in and for the District of Alberton, will be holden at the Police Office, Alberton, on Tuesday, the 26th day of November next, at the hour of noon, for the special purpose of taking into consideration all applications for Auctioneers' Licenses, under Act of Council 11th Vic. No 16.

All applications must be lodged at this office on or before Tuesday, the 5th day of November next.

GEO. STEWART,

Police Magistrate.

Police Office, Alberton,
15th October, 1850.

ALTERATIONS AT MELBOURNE GAOL.

TENDERS will be received until noon of Saturday, November the 9th, from parties willing to contract for certain alterations at the Melbourne Gaol, in accordance with plan and specification, to be seen at the Office of the Clerk of Works, King street, Melbourne.

The Tenders to be endorsed "Tenders for Alterations at the Melbourne Gaol," and deposited in the Box marked "Tenders for Works and Stores," at the Western Entrance of the Government Offices.

The Government will not necessarily accept a Tender, or the lowest Tender.

By order of

His Honor the Superintendent.

HENRY GINN,

Clerk of Works.

Melbourne,
October 22, 1850.

BROKEN RIVER.

ANNUAL MEETING FOR THE LICENSING OF AUCTIONEERS.

NOTICE is hereby given that the Annual Licensing Meeting of the Justices of the Peace, acting in and for the Police District of Broken River, will be holden at the Police Office, Benalla, on Tuesday, the 26th day of November next, for the special purpose of taking into consideration all applications for Auctioneers' Licenses, under the Act of Council, 11 Victoria, No 16.

All applications must be filed with the undersigned, on or before Tuesday, the 5th day of November next.

ROBERT GARNSEY MEADE,
Clerk of Petty Sessions.

Police Office, Benalla,
17th October, 1850.

Superintendent's Office,
Melbourne, 18th October, 1850.

CROWN LANDS BROUGHT WITH- IN THE SETTLED DISTRICTS.

(Requiring payment of Rent for approved selections under Pre-emption.)

HIS Excellency the Governor directs it to be notified, for the information of all persons concerned, that in pursuance of the 22nd clause of the Regulations of 29th March, 1848, His Excellency has been pleased to approve of the claim which has been made by the party mentioned in the annexed list, to the pre-emptive right to a lease of the several portions of land referred to.

2. It is necessary that the rent, at the rate of Twenty Shillings per section of 640 acres, for the current half year be paid into the Sub-Treasury, at Melbourne, within one month from the present date, in default of which, the leases of the lands will, in accordance with the 26th clause of the Regulations, be put up to sale by auction.

By His Excellency's command,

C. J. LA. TROBE.

COUNTY OF BOURKE.

APPLICANT.	LAND APPLIED FOR.			SITUATION.	
	NAME.	ADDRESS.	No of Lots.		
Number.	Turner, William	Collingwood.	1	640	South of the Parish of Warrandyte
			2	640	
			3	640	
			4	640	
			5	640	
			6	640	

NOTICE.

THE undermentioned horses are in the possession of the Police, Chepstowe, and supposed to be stolen. Any person having lost horses of this description are requested to communicate with the undersigned.

1 bay horse, branded G in the near
IA
shoulder, near fore foot white, two
hind feet white, blaze face, nose very
much bent to the near side, about six
years old.

1 chestnut filly, no brand, star in fore-
head, bang tail, about three years old.
1 brown filly, about 16 months old, long
tail, two hind feet white, very well
bred.

W. B. SMITH,
Chief-Constable, Chepstowe.

IMPOUNDED at the Grange, 14th
October, 1850—

1 red-sided steer, white back, grey face,
WH off ribs

1 red bullock, cocked horns, piece off
the off horn, slit in both ears, J near
ribs, J near rump

1 black cow, a little white on rump,
C and cross on off rump, C on near
H
rump

1 white steer, red on neck and head,
AA on near rump, M off ribs

D
1 red cow, M near shoulder, 200 near
ribs

1 yellow cow, cocked horns, RF off
ribs, like JHB conjoined off rump,
S off hip, HM and blotch above near
rump

1 yellow cow, hooped horns, C off hip,
H

C near rump
1 red working bullock, cocked horns,
JHP conjoined, with blotch below
near rump

1 red working bullock, near horn
broken, white belly and flank, HS
near shoulder, white on forehead

1 black steer, cocked horns, 2 in circle
near ribs, 2 near rump

1 white poley steer, slit near ear, C and
blotch below near shoulder

1 brindle working bullock, snail horns,
like JC near rump

IMP the MP conjoined

1 brindle working bullock, cocked
horns, W near horn, GK near rump

1 brindle and white working bullock,
cocked horns, white on face, R near
rump

1 yellow bull, down horns, IH near
rump

1 yellow stag yearling poley, no visible
brand

1 yellow working bullock, cocked
horns, white on rump, TA conjoined
near rump

1 black steer, slit near ear, GK near
ribs, WL near rump, KS off rump

1 brown steer, short horns, IR off rump

1 yellow cow, white back and belly, W
H

near shoulder, CL off shoulder, OY
CL
A

off ribs, the Y joined

1 brindle-sided bullock, white back and
belly, cocked horns, white on face,
IMP, the MP conjoined near rump,
like JC above

1 yellow heifer, K off ribs

1 red and white steer, piece off horn, S
off rump, OM off ribs

1 red and white steer, cocked horns,
JMD, the JM conjoined, off rump

1 strawberry steer, snail horns, M near
shoulder

1 red poley cow, top off ear, TA near
ribs

1 yellow bull, snail horns, slit off ear, no
visible brand

1 black bullock, cocked horns, white on
face, 4 near shoulder, like DM con-
joined off ribs

1 red and white bullock; hooped horns,
blotched brand near ribs, OM off
ribs

1 red bullock, cocked horns, W off
U

shoulder, C or G near horn, has
swelling on off ribs

1 black-sided steer, grey back, belly,
and face, hooped horns, LR off rump

7
1 strawberry bullock, hooped horns,
JA off ribs, like I on off-rump

1 brindle bullock, white back and belly,
cocked horns, CCL off rump

ALSO,

1 bay horse, about 15 hands high, star,
saddle-marked, a little white on near
hind fetlock, near shoulder like P
E

conjoined, or P conjoined, off
F

shoulder S

Also, Impounded 18th October, 1850.

1 black mare, draft breed, long tail,
JRL conjoined near shoulder, off

shoulder triangle, blotched brand off
side neck, has yearling entire colt,

bay, star black points, off shoulder
like JR conjoined

1 bay mare, off shoulder IMP, the MP
conjoined, had rope on neck

1 bay mare, star, black points, short
switch tail, blotched brand like T off

side neck, has bay yearling entire colt, scar, near hind fetlock white, no visible brand

If not released on or before 18th November, they shall be sold at the Pound Yard, in accordance with Act of Council.

JOHN MACGILLIVRAY,

30s Poundkeeper.

IMPOUNDED at Kyneton, Mount Macedon, 19th October, 1850—

1 red bullock, white in face, breast and flanks, like AT near ribs, DF off rump

1 brown bullock, supposed worker, white on hind legs and tail, supposed SH near rump

1 light brindle bullock, coupling strap and bit of hobble chain on neck, bit off both ears, no visible brand

1 red bull stag, DO near rump, O thigh

1 yellow cow, little white on shoulder and rump, indescribable brand in circle off ribs

1 red steer, no visible brand

1 red cow, little grey in face, diamond near shoulder, O rump, 3 off ribs, WR rump, notch in off ear

1 brindle poley cow, bit out both ears, LW near rump

1 brindle and white poley steer, tip off both ears, S near rump

1 yellow steer, white in face, rump and tail, TW off rump

T

Also,

1 grey yearling bull, no visible brand

Also, the following which were advertised to be sold the 30th October—

1 red and white spotted cow, bit off off horn, bit off ear T near ribs, stock

R

yard brand off rump, heart ribs

1 yellow steer, white on back, belly and tail WR near ribs

1 mouse coloured cow, white back and belly, bit out off ear, like AK off rump, S near rump

1 red and white cow, BT near rump

If not released on or before the 13th November, 1850, they will be sold at the pound yard according to act of Council.

A. DUFF,

13s 9d Poundkeeper.

IMPOUNDED at Kalkallo Pound, 18th October, 1850—

By Mr. Mitchell off purchased land.
1 chestnut filly, off hind foot white; star on the forehead, long tail, like < near shoulder

On the 19th from Woolstock..

1 white mare, switch tail, like cco near shoulder, supposed FL blotched, or 1 2 under the mane

1 bay horse, black points, switch tail, star forehead, scar on the face, supposed C dot L off shoulder

On the 21st from Sommerton.

1 bay mare, black points, square tail, a little grown, small star in forehead, a few white spots on the back, shod all round.

If not released on or before the 14th November next, will be sold at the Pound Yard, according to the Act of Council.

WILLIAM THANE,

7s 6d. Poundkeeper.

IMPOUNDED at Melbourne; October 20th, 1850—

Trespass 1s 6d each

1 bay gelding, black points, a small star on forehead, long switch tail, stands about 15 hands high, near shoulder EG

1 brown filly pony, black points, long tail, near shoulder J

1 light roan colored pony mare, white face, near fore and off hind legs, white, hollow backed, long tail, off side on neck WP

1 bay filly foal, white face, three white legs, progeny of the above.

If not claimed and expenses paid, on or before Thursday, the 14th day of November, will be sold at the Pound, according to the Act of Council.

G. SCARBOROUGH,

7s Poundkeeper.

IMPOUNDED at Morang, River Plenty, 12th October, 1850, from Mr. Healey's run—

1 brown horse, switch tail, off fore and near hind feet white, 44 near saddle, Y off saddle

Also, on the 14th, from Mr. Kenny's run.

1 grey horse, bony, hind feet white, white spot under saddle, horse shoes near shoulder, shoes on

1 yellow bullock, white on back and belly, NC conjoined off rump, LL near rump

1 poley steer, brindle and white, off ear marked, SOH, the OH conjoined, near rump

1 red steer, back and belly white, HL conjoined near and off rump

1 red and white bull, yearling, no brand

1 blue bullock, back and belly white, near horn down, T4 near ribs, blotch rump, 3 and blotch above ribs; anchor shoulder off side

If not claimed and expenses paid on or before 7th November, 1850, will be sold at the pound, according to Act of Council.

W. C. WALKER,


8s 3d. Poundkeeper.

IMPOUNDED at South Geelong, 17th October, and if not previously claimed will be sold on the 11th November next—

1 strawberry bullock, JK near hip, IM or IH off rump

1 strawberry bullock, O near shoulder, IS

bible brand near ribs

1 red cow,  on ribs, like a lyre on rump

1 dark brown mare, white mark on forehead, long tail, no visible brand

PERCIVAL GRAHAM,
5s. 10d. Poundkeeper.

IMPOUNDED at Sugar Loaf Creek, October 12, 1850—


1 black sided cow, off ear marked, W rump, LSO

MK conjoined near ribs, calf at foot

Also 18th,

1 white bullock, red ears, ears marked, JH conjoined off rump, TM ribs

1 white and red spotted cow, ears marked, X

 off shoulder


1 strawberry nobby horn bull, WR off rump

1 red and white poley cow, supposed T off shoulder, blotch near shoulder, calf at foot

1 white and yellow spotted cow, K in circle off rump

1 yellow sided cow, same brand, calf at foot

1 white and yellow spotted heifer, near horn broken, H off rump


1 brindle and white spotted cow, K  near ribs

1 yellow and white spotted steer, same brand

1 red steer, white on belly, same brand

1 strawberry steer, same brand

1 strawberry heifer, off ear marked, Q rump, supposed D thigh

1 yellow poley cow, near ear marked,  I near thigh

1 black bullock, near ear marked, heart off ribs

1 red poley cow, white on head, belly, and tail, IJT off hip, calf at foot

1 yellow and white spotted steer, JR (the M

JR conjoined) near rump

1 red steer, white on belly and tail, off horn broken, JH conjoined off rump

1 white and red spotted steer, supposed HR conjoined off rump

1 white and brindle bullock, off ear marked, supposed IHW near rump, H with blotch off rump



If not claimed and released on or before the 11th day of November next, they will be sold in the Pound Yard according to Act of Council.

P. MURPHY,
15s. Poundkeeper.

IMPOUNDED at Sugar Loaf Creek Pound, October 7th, 1850—


1 gray horse, short switch tail, lump on near fore fetlock, saddle and collar marked, supposed L or V near shoulder, illegible off neck.

1 brown mare, black points, long switch tail, saddle marked, AO near side neck.

1 brown horse, white on forehead, and snib, short square tail, saddle marked, near hind fetlock white, blotch brand supposed to be  shoulder like  neck.

Also, on the 12th—


1 red steer, white on forehead, back, belly, and tail, near ear marked, W3 off rump, W3 ribs

1 red sided heifer,  off rump

1 yellow sided heifer, no visible brand

1 yellow cow, WT off rump

1 red and white spotted poley cow, illegible with F off rump

1 strawberry bullock, near ear marked, T shoulder,  C rump, IH off rump

1 red bullock, white on forehead, rump, belly, and tail, off ear marked, near horn broken, T shoulder, PI off rump, PI ribs,

2 supposed O shoulder

1 brindle bullock, white on forehead, back, belly, and tail, near horn broken, ear marked, supposed PF off rump

1 yellow sided bullock, hooped horns, near ear marked, pitchfork brand off rump I under

1 yellow bullock, white on belly, hooped horns, same brand.

If not claimed and released on or before the 5th day of November next, they will be sold in the Pound Yard, according to Act of Council.

P. MURPHY,
12s. Poundkeeper.

IMPOUNDED at Benalla, Broken River, on the 13th October, 1850.

1 yellow cow, TH off rump

1 dark brindled cow, 5 off ribs, SxB off thigh

1 yellow sided cow, 2 near rump, illegible near shoulder, calf at foot

1 brindled sided cow, 5 off thigh, bull calf H

at foot

1 black cow, short tail, SC or G off rump, heifer calf at foot

1 brindled poley cow, supposed E off rump, calf at foot

1 white poley cow, SH near rump, calf at foot

1 brindled sided cow, WR off rump, diamond off shoulder, 8 off thigh

1 red cow, M and rose brand shoulder and ribs off side

1 black cow, tomahawk brand off ribs

1 red cow, HH conjoined, 2 calf at foot W

1 red sided cow, W off rump, diamond on thigh, AC off ribs, 3 off shoulder, calf at foot

- 1 strawberry bullock, 4 off ribs, W off thigh
 - 1 strawberry poley cow, 4 off ribs, illegible off rump, CC off loins
 - 1 light strawberry bullock, broad cocked horns, JS off rump
 - 1 roan cow, W off rump, supposed BH off shoulder, A ribs, C near rump
 - 1 black sided cow, 2 within circle near ribs, 2 near shoulder, 2 near rump, calf at foot
 - 1 brindled sheeted cow, WR off rump, C off shoulder, calf at foot
 - 1 white bullock, brindled spots on neck, WR off rump, 3 off ribs, C near ribs
 - 1 red bullock, WR off rump, diamond near loin, 4 off ribs, 2 off shoulder
 - 1 red bullock, hoop horns, M near rump, 3 off rump, 5 near shoulder
 - 1 red cow, white on rump, bow and arrow off rump, B near shoulder, HM off ribs, circle near rump
 - 1 black and white steer, 2 off rump, BC off thigh
 - 1 brindled spotted cow, HL near and off rump conjoined, calf at foot
 - 1 brindled steer, 2 off rump, BC off thigh
 - 1 red steer, ears cropped, brand illegible on ribs
- If not released, they will be sold on the 8th day of November, 1850, at the Pound Yard.
- W. C. BOND,
Poundkeeper.
- 17s.

IMPOUNDED at Melbourne, on October 22nd, 1850.

- 1 black gelding, has a brown cast, a little white on off hind coronet, switch tail, saddle marks, both knees broke, no shoes on, no visible brand
- 1 strawberry bullock, off rump IP

If not claimed and expenses paid, on or before Friday, the 15th day of November, will be sold at the Pound according to the Act of Council.

G. SCARBOROUGH,
Poundkeeper.

4s. 9d.

IMPOUNDED at the Deep Creek, 15th October, 1850, by Mr. Guthrie, from Glenroy, Salt Water River

- 1 black bullock, little white on rump, belly and tail, IP off ribs
- 1 yellow bullock, wide horns, (A Y off ribs, TS off rump, W near rump

On the 16th by Mr. Buckless from the Springs.

- 1 yellow cow, small hoop horns, star in forehead, a few white spots near thigh, like WH near rump, like SF blotch'd off shoulder, calf at side
- 1 small light strawberry heifer, no visible brand
- 1 dark brindle steer, star in forehead, ID near rump
- 1 yellow strawberry cow, small horns, like 2 in circle near ribs

Also on the 16th, by Mr. Wright from No. 3 section, Bulla Bulla.

- 1 bay mare, both near feet white, blaze down face, bang tail, C near shoulder, a small black foal at foot, about a week old.

If not released before the 12th day of November next, they will be sold at the Pound Yard.

W. WRIGHT,
Poundkeeper.

9s. 6d

Superintendent's Office,
Melbourne, 18th October, 1850.
RICHARD DANSON.

NOTICE is hereby given, that a letter has been received at this office, addressed to the above individual, who arrived in this Colony per Exile ship Maitland, in 1846, from his brother William Danson, of Preston.

For the Superintendent,
EDWARD BELL.

NOTICE.

Superintendent's Office,
Melbourne, 11th June, 1850.

INFORMATION is requested at this office, respecting the present place of residence of James Murdock, who arrived in Melbourne in the Exile Ship Thomas Arbuthnot, on the 4th May 1847.

For the Superintendent,
EDWARD BELL.

NOTICE.

Superintendent's Office,
Melbourne, 9th March, 1850.

INFORMATION is requested at this office respecting the present place of residence of

GEORGE HAMSTEN, who arrived at New South Wales about seven years ago, and who was residing, it is believed, two years ago at East Maitland.

For the Superintendent,
EDWARD BELL,

NOTICE.

Police Office, Melbourne,
3rd October, 1850.

INFORMATION is requested at this Office, respecting the present place of residence (if living) of John Usher, who was transported about twenty years ago to Sydney, for a period of seven years (and if dead) when and where died, he being heir to certain property in England.

E. P. S. STURT,
Superintendent of Police.

NOTICE.

Police Office, Melbourne,
3rd October, 1850.

INFORMATION of importance has been received at this Office, respecting Miss Keiza and Priscilla Rands, formerly residing at Adelaide. Any party who can give information as to their present place of residence will please communicate the same.

E. P. S. STURT,
Superintendent of Police.

Superintendent's Office,
Melbourne, 21st June, 10

INFORMATION is requested at this Office respecting the present place of residence and position of

WILLIAM FOXLEY,
Supposed to be employed in the cattle trade, between Launceston and this District.

For the Superintendent,
EDWARD BELL.

Superintendent's Office,
Melbourne, Sept. 23, 1850.

INQUIRY having been made respecting JOHN SMITH, an Exile, per Maitland, 1846, by trade a Shoemaker, any person who may be able to afford information concerning him will be good enough to communicate the same to this Office.

For the Superintendent,
EDWARD BELL

Superintendent's Office,
14th May, 1850.

INFORMATION is requested at this Office respecting the present place of residence of George Bates, an exile per ship 'Marion,' arrived in Port Phillip on the 5th February, 1848.

For the Superintendent,
EDWARD BELL.

NOTICE.

Superintendent's Office,
Melbourne, 1st January, 1850.

INFORMATION is requested at this office, respecting the present place of residence of a person named

CHARLES GILMORE,
who arrived in Port Phillip, as an exile per ship 'Thomas Arbuthnot,' in May 1847.

For the Superintendent,
EDWARD BELL

NOTICE.

INFORMATION is requested at the Superintendent's Office, respecting he present abode of

JOHN DONELLY,
who was in the service of John McDonald Esq. on the Smoky River in August, and who is now supposed to be in the Wimmera District.

For the Superintendent,
EDWARD BELL.
Superintendent's Office,
12th March, 1850.

Superintendent's Office,
Melbourne, 20th July, 1850.

INFORMATION is requested at this office, respecting

Mr. Donald McLean,
who is stated to have emigrated to this Colony some years since. Mr. McLean was born in the colony of Demerara, where his father, (Mr. John McLean), resided for many years.

For the Superintendent,
EDWARD BELL.

Printed by WILSON and JOHNSTON, Great Collins-street, Melbourne.