

VICTORIA GOVERNMENT GAZETTE.

Published by Authority.

No. 35.]

FRIDAY, APRIL 20.

[1855.

LAND SALE AT AVENEL.—30TH MAY, 1855.

PROCLAMATION

By His Excellency SIR CHARLES HOTHAM,
Knight Commander of the Most Honorable
Military Order of the Bath, Lieutenant
Governor of the Colony of Victoria, &c., &c.,
&c.

IN pursuance of the authority in me vested by
a certain Act of the Imperial Parliament of
Great Britain and Ireland, passed in the fifth
and sixth years of Her Majesty's Reign, intituled,
“*An Act for regulating the Sale of Waste
Lands belonging to the Crown in the Austra-
lian Colonies*,” I do hereby notify and pro-
claim that at Eleven o'clock of Wednesday, the
thirtieth day of May next, the following Town
Lots will be offered for sale by public auction,
at the Police Office, Avenel, at the upset price
affixed to each lot respectively, on the terms and
conditions and under the provisions of the above
recited Act. Deposit—10 per cent.

TOWN LOTS.

AVENEL.

At Hughes's Creek, Sydney Road.

1. Avenel, 2r., Two roods, county unnamed,
parish of Avenel, allotment 8 of section 2. Up-
set price 8*l.* per acre.
2. Avenel, 2r., Two roods, county unnamed,
parish of Avenel, allotment 3 of section 3. Up-
set price 8*l.* per acre.
3. Avenel, 2r., Two roods, county unnamed,
parish of Avenel, allotment 4 of section 3. Up-
set price 8*l.* per acre.
4. Avenel, 2r., Two roods, county unnamed,
parish of Avenel, allotment 5 of section 3. Up-
set price 8*l.* per acre.
5. Avenel, 2r., Two roods, county unnamed,
parish of Avenel, allotment 6 of section 3. Up-
set price 8*l.* per acre.
6. Avenel, 2r., Two roods, county unnamed,
parish of Avenel, allotment 7 of section 3. Up-
set price 8*l.* per acre.
7. Avenel, 2r., Two roods, county unnamed,
parish of Avenel, allotment 11 of section 3. Up-
set price 8*l.* per acre.

No. 35.—APRIL 20TH, 1855.—1.

8. Avenel, 2r., Two roods, county unnamed,
parish of Avenel, allotment 12 of section 3. Up-
set price 8*l.* per acre.
9. Avenel, 2r., Two roods, county unnamed,
parish of Avenel, allotment 13 of section 3. Up-
set price 8*l.* per acre.
10. Avenel, 2r., Two roods, county unnamed,
parish of Avenel, allotment 14 of section 3. Up-
set price 8*l.* per acre.
11. Avenel, 2r., Two roods, county unnamed,
parish of Avenel, allotment 15 of section 3. Up-
set price 8*l.* per acre.
12. Avenel, 2r., Two roods, county unnamed,
parish of Avenel, allotment 16 of section 3. Up-
set price 8*l.* per acre.
13. Avenel, 2r., Two roods, county unnamed,
parish of Avenel, allotment 17 of section 3. Up-
set price 8*l.* per acre.
14. Avenel, 2r., Two roods, county unnamed,
parish of Avenel, allotment 18 of section 3. Up-
set price 8*l.* per acre.
15. Avenel, 2r., Two roods, county unnamed,
parish of Avenel, allotment 19 of section 3. Up-
set price 8*l.* per acre.
16. Avenel, 2r., Two roods, county unnamed,
parish of Avenel, allotment 20 of section 3. Up-
set price 8*l.* per acre.
17. Avenel, 2r., Two roods, county unnamed,
parish of Avenel, allotment 5 of section 6. Up-
set price 8*l.* per acre.
18. Avenel, 2r., Two roods, county unnamed,
parish of Avenel, allotment 1 of section 8. Up-
set price 8*l.* per acre.
19. Avenel, 2r., Two roods, county unnamed,
parish of Avenel, allotment 2 of section 8. Upset
price 8*l.* per acre.
20. Avenel, 2r., Two roods, county unnamed,
parish of Avenel, allotment 3 of section 8. Upset
price 8*l.* per acre.
21. Avenel, 2r., Two roods, county unnamed,
parish of Avenel, allotment 4 of section 8. Upset
price 8*l.* per acre.
22. Avenel, 2r., Two roods, county unnamed,
parish of Avenel, allotment 5 of section 8. Upset
price 8*l.* per acre.
23. Avenel, 2r., Two roods, county unnamed,
parish of Avenel, allotment 6 of section 8. Upset
price 8*l.* per acre.

24. Avenel, 2r., Two roods, county of Anglesey, parish of Avenel, allotment 6 of section 11. Upset price 8*l.* per acre.
25. Avenel, 2r., Two roods, county of Anglesey, parish of Avenel, allotment 7 of section 11. Upset price 8*l.* per acre.
26. Avenel, 2r., Two roods, county of Anglesey, parish of Avenel, allotment 8 of section 11. Upset price 8*l.* per acre.
27. Avenel, 2r., Two roods, county of Anglesey, parish of Avenel, allotment 9 of section 11. Upset price 8*l.* per acre.
28. Avenel, 2r., Two roods, county of Anglesey, parish of Avenel, allotment 10 of section 11. Upset price 8*l.* per acre.
29. Avenel, 2r., Two roods, county of Anglesey, parish of Avenel, allotment 4 of section 13. Upset price 8*l.* per acre.
30. Avenel, 2r., Two roods, county of Anglesey, parish of Avenel, allotment 5 of section 13. Upset price 8*l.* per acre.
31. Avenel, 2r., Two roods, county of Anglesey, parish of Avenel, allotment 6 of section 13. Upset price 8*l.* per acre.
32. Avenel, 2r., Two roods, county of Anglesey, parish of Avenel, allotment 7 of section 13. Upset price 8*l.* per acre.
33. Avenel, 2r., Two roods, county of Anglesey, parish of Avenel, allotment 8 of section 13. Upset price 8*l.* per acre.
34. Avenel, 2r., Two roods, county of Anglesey, parish of Avenel, allotment 9 of section 13. Upset price 8*l.* per acre.
35. Avenel, 2r., Two roods, county of Anglesey, parish of Avenel, allotment 10 of section 13. Upset price 8*l.* per acre.
36. Avenel, 2r., Two roods, county of Anglesey, parish of Avenel, allotment 6 of section 14. Upset price 8*l.* per acre.
37. Avenel, 2r., Two roods, county of Anglesey, parish of Avenel, allotment 7 of section 14. Upset price 8*l.* per acre.
38. Avenel, 2r., Two roods, county of Anglesey, parish of Avenel, allotment 8 of section 14. Upset price 8*l.* per acre.
39. Avenel, 2r., Two roods, county of Anglesey, parish of Avenel, allotment 9 of section 14. Upset price 8*l.* per acre.
40. Avenel, 2r., Two roods, county of Anglesey, parish of Avenel, allotment 10 of section 14. Upset price 8*l.* per acre.
41. Avenel, 2r., Two roods, county of Anglesey, parish of Avenel, allotment 11 of section 14. Upset price 8*l.* per acre.
42. Avenel, 2r., Two roods, county of Anglesey, parish of Avenel, allotment 12 of section 14. Upset price 8*l.* per acre.
43. Avenel, 2r., Two roods, county of Anglesey, parish of Avenel, allotment 13 of section 14. Upset price 8*l.* per acre.
44. Avenel, 2r., Two roods, county of Anglesey, parish of Avenel, allotment 14 of section 14. Upset price 8*l.* per acre.
45. Avenel, 2r., Two roods, county of Anglesey, parish of Avenel, allotment 15 of section 14. Upset price 8*l.* per acre.

LONGWOOD.

At Winding Creek, Sydney Road.

46. Longwood, 2r., Two roods, county unnamed, parish of Longwood, allotment 1 of section E. Upset price 8*l.* per acre.

47. Longwood, 2r., Two roods, county unnamed, parish of Longwood, allotment 2 of section E. Upset price 8*l.* per acre.

48. Longwood, 2r., Two roods, county unnamed, parish of Longwood, allotment 3 of section E. Upset price 8*l.* per acre.

49. Longwood, 2r., Two roods, county unnamed, parish of Longwood, allotment 4 of section E. Upset price 8*l.* per acre.

50. Longwood, 2r., Two roods, county unnamed, parish of Longwood, allotment 5 of section E. Upset price 8*l.* per acre.

51. Longwood, 2r., Two roods, county unnamed, parish of Longwood, allotment 6 of section E. Upset price 8*l.* per acre.

52. Longwood, 2r., Two roods, county unnamed, parish of Longwood, allotment 7 of section E. Upset price 8*l.* per acre.

53. Longwood, 2r., Two roods, county unnamed, parish of Longwood, allotment 8 of section E. Upset price 8*l.* per acre.

54. Longwood, 2r., Two roods, county unnamed, parish of Longwood, allotment 9 of section E. Upset price 8*l.* per acre.

55. Longwood, 2r., Two roods, county unnamed, parish of Longwood, allotment 10 of section E. Upset price 8*l.* per acre.

56. Longwood, 2r., Two roods, county unnamed, parish of Longwood, allotment 9 of section C. Upset price 8*l.* per acre.

57. Longwood, 2r., Two roods, county unnamed, parish of Longwood, allotment 10 of section C. Upset price 8*l.* per acre.

Given under my Hand and the Seal of the Colony, at Melbourne, this fourteenth day of April, in the year of Our Lord One thousand eight hundred and fifty-five, and in the eighteenth year of Her Majesty's Reign:

(L.S.) CHAS^S HOTHAM.

By His Excellency's Command,
WILLIAM C. HAINES.
GOD SAVE THE QUEEN!

LAND SALE AT AVENEL.—31st MAY, 1855.

PROCLAMATION

By His Excellency SIR CHARLES HOTHAM, Knight Commander of the Most Honorable Military Order of the Bath, Lieutenant Governor of the Colony of Victoria, &c., &c.

IN pursuance of the authority in me vested by a certain Act of the Imperial Parliament of Great Britain and Ireland, passed in the fifth and sixth years of Her Majesty's Reign, intituled, "*An Act for regulating the Sale of Waste Lands belonging to the Crown in the Australian Colonies*," I do hereby notify and proclaim that at Eleven o'clock of Thursday, the thirty-first day of May next, the following Town, Suburban and Country Lots will be offered for sale by public auction, at the Police Office, Avenel, at the upset price affixed to each lot respectively, on the terms and conditions and under the provisions of the above recited Act. Deposit—10 per cent.

TOWN LOTS.

EUROA.

At Seven Creeks, Sydney Road.

1. Euroa, 2r., Two roods, county unnamed, parish of Euroa, allotment 1 of section 15. Upset price 8*l.* per acre.

2. Euroa, 2r., Two roods, county unnamed, parish of Euroa, allotment 2 of section 15. Upset price 8*l.* per acre.
3. Euroa, 2r., Two roods, county unnamed, parish of Euroa, allotment 3 of section 15. Upset price 8*l.* per acre.
4. Euroa, 2r., Two roods, county unnamed, parish of Euroa, allotment 4 of section 15. Upset price 8*l.* per acre.
5. Euroa, 2r., Two roods, county unnamed, parish of Euroa, allotment 5 of section 15. Upset price 8*l.* per acre.
6. Euroa, 2r., Two roods, county unnamed, parish of Euroa, allotment 6 of section 15. Upset price 8*l.* per acre.
7. Euroa, 2r., Two roods, county unnamed, parish of Euroa, allotment 7 of section 15. Upset price 8*l.* per acre.
8. Euroa, 2r., Two roods, county unnamed, parish of Euroa, allotment 8 of section 15. Upset price 8*l.* per acre.
9. Euroa, 2r., Two roods, county unnamed, parish of Euroa, allotment 9 of section 15. Upset price 8*l.* per acre.
10. Euroa, 2r., Two roods, county unnamed, parish of Euroa, allotment 10 of section 15. Upset price 8*l.* per acre.
11. Euroa, 2r., Two roods, county unnamed, parish of Euroa, allotment 11 of section 15. Upset price 8*l.* per acre.

SUBURBAN LOTS.

LONGWOOD.

At Winding Creek, Sydney Road.

1. County unnamed, 10a. 3r. 27p., Ten acres three roods twenty-seven perches, parish of Longwood, allotment 1 of section D. Upset price 2*l.* 10*s.* per acre.
2. County unnamed, 6a. 0r. 30p., Six acres thirty perches, parish of Longwood, allotment 2 of section D. Upset price 2*l.* 10*s.* per acre.
3. County unnamed, 5a. 1r. 19p., Five acres one rood nineteen perches, parish of Longwood, allotment 3 of section D. Upset price 2*l.* 10*s.* per acre.
4. County unnamed, 4a. 2r. 33p., Four acres two roods thirty-three perches, parish of Longwood, allotment 4 of section D. Upset price 3*l.* per acre.
5. County unnamed, 5a. 1r. 5p., Five acres one rood five perches, parish of Longwood, allotment 5 of section D. Upset price 2*l.* 10*s.* per acre.
6. County unnamed, 6a., Six acres, parish of Longwood, allotment 6 of section D. Upset price 2*l.* 10*s.* per acre.

COUNTRY LOTS.

LONGWOOD.

At Winding Creek, Sydney Road.

7. County unnamed, 25a. 0r. 8p., Twenty-five acres eight perches, parish of Longwood, allotment 7 of section A. Upset price 1*l.* per acre.
8. County unnamed, 39a. 1r. 34p., Thirty-nine acres one rood thirty-four perches, parish of Longwood, allotment 1 of section B. Upset price 1*l.* per acre.
9. County unnamed, 36a. 1r. 30p., Thirty-six acres one rood, thirty perches, parish of Longwood, allotment 2 of section B. Upset price 1*l.* per acre.
10. County unnamed, 34a. 3r. 37p., Thirty-four acres three roods thirty-seven perches, parish of Longwood, allotment 3 of section B. Upset price 1*l.* per acre.

11. County unnamed, 32a. 0r. 29p., Thirty-two acres twenty-nine perches, parish of Longwood, allotment 4 of section B. Upset price 1*l.* per acre.

12. County unnamed, 28a. 2r. 28p., Twenty-eight acres two roods twenty-eight perches, parish of Longwood, allotment 5 of section B. Upset price 1*l.* per acre.

13. County unnamed, 21a. 1r., Twenty-one acres one rood, parish of Longwood, allotment 6 of section B. Upset price 1*l.* per acre.

14. County unnamed, 18a. 3r. 30p., Eighteen acres three roods thirty perches, parish of Longwood, allotment 7 of section B. Upset price 1*l.* per acre.

15. County unnamed, 46a. 0r. 29p., Forty-six acres twenty-nine perches, parish of Longwood, allotment 3 of section C. Upset price 1*l.* per acre.

16. County unnamed, 46a. 1r. 27p., Forty-six acres one rood twenty-seven perches, parish of Longwood, allotment 4 of section C. Upset price 1*l.* per acre.

17. County unnamed, 48a. 2r. 8p., Forty-eight acres two roods eight perches, parish of Longwood, allotment 5 of section C. Upset price 1*l.* per acre.

18. County unnamed, 46a. 3r. 11p., Forty-six acres three roods eleven perches, parish of Longwood, allotment 6 of section C. Upset price 1*l.* per acre.

19. County unnamed, 51a. 3r. 8p., Fifty-one acres three roods eight perches, parish of Longwood, allotment 7 of section C. Upset price 1*l.* per acre.

20. County unnamed, 73a. 2r. 32p., Seventy-three acres two roods thirty-two perches, parish of Longwood, allotment 1 of section E. Upset price 1*l.* per acre.

NOTE.—One month will be allowed to remove the fencing situated on this allotment.

AVENEL.

On Hughes's Creek, Sydney Road.

21. County unnamed, 65a. 3r. 8p., Sixty-five acres three roods eight perches, parish of Avenel, allotment 1 of section B. Upset price 1*l.* per acre.

22. County unnamed, 61a. 0r. 8p., Sixty-one acres eight perches, parish of Avenel, allotment 2 of section B. Upset price 1*l.* per acre.

23. County unnamed, 230a. 0r. 6p., Two hundred and thirty acres six perches, parish of Avenel, allotment 3 of section B. Upset price 1*l.* per acre.

24. County unnamed, 73a. 3r., Seventy-three acres three roods, parish of Avenel, allotment 4 of section B. Upset price 1*l.* per acre.

25. County unnamed, 64a. 2r. 24p., Sixty-four acres two roods twenty-four perches, parish of Avenel, allotment 5 of section B. Upset price 1*l.* per acre.

26. County unnamed, 77a. 3r. 16p., Seventy-seven acres three roods sixteen perches, parish of Avenel, allotment 6 of section B. Upset price 1*l.* per acre.

27. County unnamed, 5a. 2r. 4p., Five acres two roods four perches, parish of Avenel, allotment 8 of section B. Upset price 1*l.* per acre.

28. Anglesey, 133a. 2r. 16p., One hundred and thirty-three acres two roods sixteen perches, parish of Avenel, allotment 1 of section C. Upset price 1*l.* per acre.

29. Anglesey, 150a. 2r. 24p., One hundred and fifty acres two roods twenty-four perches, parish of Avenel, allotment 2 of section C. Upset price 1*l.* per acre.

30. Anglesey, 133a. 3r. 24p., One hundred and thirty-three acres three roods twenty-four perches, parish of Avenel, allotment 3 of section C. Upset price 1*l.* per acre.

31. Anglesey, 125a. 3r. 24p., One hundred and twenty-five acres three roods twenty-four perches, parish of Avenel, allotment 4 of section C. Upset price 1*l.* per acre.

32. Anglesey, 92a. 2r. 32p., Ninety-two acres two roods thirty-two perches, parish of Avenel, allotment 5 of section C. Upset price 1*l.* per acre.

33. Anglesey, 55a. 3r. 11p., Fifty-five acres three roods eleven perches, parish of Avenel, allotment 7 of section C. Upset price 1*l.* per acre.

34. Anglesey, 67a. 2r., Sixty-seven acres two roods, parish of Avenel, allotment 8 of section C. Upset price 1*l.* per acre.

35. Anglesey, 79a. 0r. 29p., Seventy-nine acres twenty-nine perches, parish of Avenel, allotment 9 of section C. Upset price 1*l.* per acre.

36. Anglesey, 90a. 3r. 16p., Ninety acres three roods sixteen perches, parish of Avenel, allotment 10 of section C. Upset price 1*l.* per acre.

37. Anglesey, 102a. 2r., One hundred and two acres two roods, parish of Avenel, allotment 11 of section C. Upset price 1*l.* per acre.

38. Anglesey, 114a. 0r. 27p., One hundred and fourteen acres twenty-seven perches, parish of Avenel, allotment 12 of section C. Upset price 1*l.* per acre.

Given under my Hand and the Seal of the Colony, at Melbourne, this sixteenth day of April, in the year of Our Lord One thousand eight hundred and fifty-five, and in the eighteenth year of Her Majesty's Reign.

(L.S.) CHAS. HOTHAM.

By His Excellency's Command,
WILLIAM C. HAINES.

GOD SAVE THE QUEEN!

LAND SALE AT HORSHAM.—22ND MAY, 1855.

PROCLAMATION

By His Excellency SIR CHARLES HOTHAM, Knight Commander of the Most Honorable Military Order of the Bath, Lieutenant Governor of the Colony of Victoria, &c., &c., &c.

IN pursuance of the authority in me vested by a certain Act of the Imperial Parliament of Great Britain and Ireland, passed in the fifth and sixth years of Her Majesty's Reign, intituled, "*An Act for regulating the Sale of Waste Lands belonging to the Crown in the Australian Colonies*," I do hereby notify and proclaim that at Eleven o'clock of Tuesday, the twenty-second day of May next, the following Town, Suburban, and Country Lots, will be offered for sale by public auction, at the Court House, Horsham, Wimmera River, at the upset price affixed each lot respectively, on the terms and conditions and under the provisions of the above recited Act. Deposit—10 per cent.

TOWN LOTS.

HORSHAM.

On the Wimmera River.

1. Horsham, 2r., Two roods, county unnamed, parish of Horsham, allotment 1 of section 11. Upset price 8*l.* per acre.

2. Horsham, 2r., Two roods, county unnamed, parish of Horsham, allotment 2 of section 11. Upset price 8*l.* per acre.

3. Horsham, 2r., Two roods, county unnamed, parish of Horsham, allotment 3 of section 11. Upset price 8*l.* per acre.

4. Horsham, 2r., Two roods, county unnamed, parish of Horsham, allotment 4 of section 11. Upset price 1*l.* per acre.

5. Horsham, 2r., Two roods, county unnamed, parish of Horsham, allotment 5 of section 11. Upset price 8*l.* per acre.

6. Horsham, 2r., Two roods, county unnamed, parish of Horsham, allotment 6 of section 11. Upset price 8*l.* per acre.

7. Horsham, 2r., Two roods, county unnamed, parish of Horsham, allotment 7 of section 11. Upset price 8*l.* per acre.

8. Horsham, 2r., Two roods, county unnamed, parish of Horsham, allotment 8 of section 11. Upset price 8*l.* per acre.

9. Horsham, 2r., Two roods, county unnamed, parish of Horsham, allotment 9 of section 11. Upset price 8*l.* per acre.

10. Horsham, 2r., Two roods, county unnamed, parish of Horsham, allotment 10 of section 11. Upset price 8*l.* per acre.

11. Horsham, 2r., Two roods, county unnamed, parish of Horsham, allotment 1 of section 12. Upset price 8*l.* per acre.

12. Horsham, 2r., Two roods, county unnamed, parish of Horsham, allotment 2 of section 12. Upset price 8*l.* per acre.

13. Horsham, 2r., Two roods, county unnamed, parish of Horsham, allotment 3 of section 12. Upset price 8*l.* per acre.

14. Horsham, 2r., Two roods, county unnamed, parish of Horsham, allotment 4 of section 12. Upset price 8*l.* per acre.

15. Horsham, 2r., Two roods, county unnamed, parish of Horsham, allotment 5 of section 12. Upset price 8*l.* per acre.

16. Horsham, 2r., Two roods, county unnamed, parish of Horsham, allotment 6 of section 12. Upset price 8*l.* per acre.

17. Horsham, 2r., Two roods, county unnamed, parish of Horsham, allotment 7 of section 12. Upset price 8*l.* per acre.

18. Horsham, 2r., Two roods, county unnamed, parish of Horsham, allotment 8 of section 12. Upset price 8*l.* per acre.

19. Horsham, 2r., Two roods, county unnamed, parish of Horsham, allotment 9 of section 12. Upset price 8*l.* per acre.

20. Horsham, 2r., Two roods, county unnamed, parish of Horsham, allotment 10 of section 12. Upset price 8*l.* per acre.

SUBURBAN LOTS.

HORSHAM.

Adjoining the Village of Horsham, Wimmera River.

1. County unnamed, 12a. 2r. 16p., Twelve acres two roods sixteen perches, parish of Horsham, allotment 1 of section 5. Upset price 2*l.* 10*s.* per acre.

2. County unnamed, 12a. 2r. 16p., Twelve acres two roods sixteen perches, parish of Horsham, allotment 2 of section 5. Upset price 2*l.* 10*s.* per acre.
 3. County unnamed, 9a. 1r. 32p., Nine acres one rood thirty-two perches, parish of Horsham, allotment 3 of section 5. Upset price 2*l.* 10*s.* per acre.
 4. County unnamed, 9a. 1r. 32p., Nine acres one rood thirty-two perches, parish of Horsham, allotment 4 of section 5. Upset price 2*l.* 10*s.* per acre.
 5. County unnamed, 5a. 0r. 29p., Five acres twenty-nine perches, parish of Horsham, allotment 5 of section 5. Upset price 2*l.* 10*s.* per acre.
 6. County unnamed, 5a. 2r. 3p., Five acres two roods three perches, parish of Horsham, allotment 6 of section 5. Upset price 2*l.* 10*s.* per acre.
 7. County unnamed, 5a. 2r. 3p., Five acres two roods three perches, parish of Horsham, allotment 7 of section 5. Upset price 2*l.* 10*s.* per acre.
 8. County unnamed, 5a. 2r. 3p., Five acres two roods three perches, parish of Horsham, allotment 8 of section 5. Upset price 2*l.* 10*s.* per acre.
 9. County unnamed, 5a. 2r. 3p., Five acres two roods three perches, parish of Horsham, allotment 9 of section 5. Upset price 2*l.* 10*s.* per acre.
 10. County unnamed, 5a. 2r. 26p., Five acres two roods twenty-six perches, parish of Horsham, allotment 10 of section 5. Upset price 2*l.* 10*s.* per acre.
 11. County unnamed, 6a. 0r. 28p., Six acres twenty-eight perches, parish of Horsham, allotment 11 of section 5. Upset price 2*l.* 10*s.* per acre.
 12. County unnamed, 6a. 0r. 28p., Six acres twenty-eight perches, parish of Horsham, allotment 12 of section 5. Upset price 2*l.* 10*s.* per acre.
 13. County unnamed, 6a. 0r. 28p., Six acres twenty-eight perches, parish of Horsham, allotment 13 of section 5. Upset price 2*l.* 10*s.* per acre.
 14. County unnamed, 6a. 0r. 28p., Six acres twenty-eight perches, parish of Horsham, allotment 14 of section 5. Upset price 2*l.* 10*s.* per acre.
 15. County unnamed, 9a. 3r., Nine acres three roods, parish of Horsham, allotment 15 of section 5. Upset price 2*l.* 10*s.* per acre.
 16. County unnamed, 10a. 1r. 10p., Ten acres one rood ten perches, parish of Horsham, allotment 16 of section 5. Upset price 2*l.* 10*s.* per acre.
 17. County unnamed, 17a. 2r. 9p., Seventeen acres two roods nine perches, parish of Horsham, allotment 17 of section 5. Upset price 2*l.* per acre.
 18. County unnamed, 22a. 0r. 28p., Twenty-two acres twenty-eight perches, parish of Horsham, allotment 18 of section 5. Upset price 2*l.* per acre.
 19. County unnamed, 45a., Forty-five acres, parish of Horsham, allotment 19 of section 5. Upset price 1*l.* 10*s.* per acre.
 20. County unnamed, 58a. 2r., Fifty-eight acres two roods, parish of Horsham, allotment 20 of section 5. Upset price 1*l.* 10*s.* per acre.
- No. 35.—APRIL 20TH, 1855.—2.

21. County unnamed, 51a. 1r. 20p., Fifty-one acres one rood twenty perches, parish of Horsham, allotment 21 of section 5. Upset price 1*l.* 10*s.* per acre.

COUNTRY LOTS.

HORSHAM.

Adjoining the Village of Horsham, Wimmera River.

1. County unnamed, 158a., One hundred and fifty-eight acres, parish of Horsham, allotment 1 of section 1. Upset price 1*l.* per acre.
2. County unnamed, 158a., One hundred and fifty-eight acres, parish of Horsham, allotment 2 of section 1. Upset price 1*l.* per acre.
3. County unnamed, 80a., Eighty acres, parish of Horsham, allotment 3 of section 1. Upset price 1*l.* per acre.
4. County unnamed, 78a., Seventy-eight acres, parish of Horsham, allotment 4 of section 1. Upset price 1*l.* per acre.
5. County unnamed, 78a., Seventy-eight acres, parish of Horsham, allotment 5 of section 1. Upset price 1*l.* per acre.
6. County unnamed, 80a., Eighty acres, parish of Horsham, allotment 6 of section 1. Upset price 1*l.* per acre.
7. County unnamed, 160a., One hundred and sixty acres, parish of Horsham, allotment 1 of section 2. Upset price 1*l.* per acre.
8. County unnamed, 153a. 2r., One hundred and fifty-three acres two roods, parish of Horsham, allotment 2 of section 2. Upset price 1*l.* per acre.
9. County unnamed, 80a., Eighty acres, parish of Horsham, allotment 3 of section 2. Upset price 1*l.* per acre.
10. County unnamed, 80a., Eighty acres, parish of Horsham, allotment 4 of section 2. Upset price 1*l.* per acre.
11. County unnamed, 78a., Seventy-eight acres, parish of Horsham, allotment 5 of section 2. Upset price 1*l.* per acre.
12. County unnamed, 18a., Eighteen acres, parish of Horsham, allotment 6 of section 2. Upset price 1*l.* per acre.
13. County unnamed, 20a., Twenty acres, parish of Horsham, allotment 7 of section 2. Upset price 1*l.* per acre.
14. County unnamed, 20a., Twenty acres, parish of Horsham, allotment 8 of section 2. Upset price 1*l.* per acre.
15. County unnamed, 20a., Twenty acres, parish of Horsham, allotment 9 of section 2. Upset price 1*l.* per acre.

Given under my Hand and the Seal of the Colony, at Melbourne, this sixteenth day of April, in the year of Our Lord One thousand eight hundred and fifty-five, and in the eighteenth year of Her Majesty's Reign.

(L.S.)

CHAS. HOTHAM.

By His Excellency's Command,

WILLIAM C. HAINES.

GOD SAVE THE QUEEN!

LAND SALE AT HORSHAM, WIMMERA RIVER.—
23RD MAY, 1855.

PROCLAMATION

By His Excellency SIR CHARLES HOTHAM,
Knight Commander of the Most Honorable
Military Order of the Bath, Lieutenant
Governor of the Colony of Victoria, &c., &c.,
&c.

IN pursuance of the authority in me vested by
a certain Act of the Imperial Parliament of
Great Britain and Ireland, passed in the fifth and
sixth years of Her Majesty's Reign, intituled,
"*An Act for regulating the Sale of Waste
Lands belonging to the Crown in the Austra-
lian Colonies*," I do hereby notify and pro-
claim that at Eleven o'clock of Wednesday, the
twenty-third day of May next, the following
Country Lots will be offered for sale by public
auction, at the Court House, Horsham, Wimmera
River, at the upset price affixed to each lot
respectively, on the terms and conditions and
under the provisions of the above recited Act.
Deposit—10 per cent.

COUNTRY LOTS.

HORSHAM.

*Adjoining the Village of Horsham, Wimmera
River.*

1. County unnamed, 120a., One hundred and twenty acres, parish of Horsham, allotment 1 of section 3. Upset price 1*l.* per acre.
2. County unnamed, 120a., One hundred and twenty acres, parish of Horsham, allotment 2 of section 3. Upset price 1*l.* per acre.
3. County unnamed, 71a. 3r. 4p., Seventy-one acres three roods four perches, parish of Horsham, allotment 3 of section 3. Upset price 1*l.* per acre.
4. County unnamed, 31a. 0r. 8p., Thirty-one acres eight perches, parish of Horsham, allotment 4 of section 3. Upset price 1*l.* per acre.
5. County unnamed, 25a., Twenty-five acres, parish of Horsham, allotment 5 of section 3. Upset price 1*l.* per acre.
6. County unnamed, 20a., Twenty acres, parish of Horsham, allotment 6 of section 3. Upset price 1*l.* per acre.
7. County unnamed, 12a. 0r. 8p., Twelve acres eight perches, parish of Horsham, allotment 7 of section 3. Upset price 1*l.* per acre.
8. County unnamed, 22a. 3r. 22p., Twenty-two acres three roods twenty-two perches, parish of Horsham, allotment 8 of section 3. Upset price 1*l.* per acre.
9. County unnamed, 12a. 3r. 22p., Twelve acres three roods twenty-two perches, parish of Horsham, allotment 9 of section 3. Upset price 1*l.* per acre.
10. County unnamed, 22a. 3r. 22p., Twenty-two acres three roods twenty-two perches, parish of Horsham, allotment 10 of section 3. Upset price 1*l.* per acre.
11. County unnamed, 20a., Twenty acres, parish of Horsham, allotment 11 of section 3. Upset price 1*l.* per acre.
12. County unnamed, 20a., Twenty acres, parish of Horsham, allotment 12 of section 3. Upset price 1*l.* per acre.
13. County unnamed, 56a. 1r., Fifty-six acres one rood, parish of Horsham, allotment 13 of section 3. Upset price 1*l.* per acre.
14. County unnamed, 36a. 1r., Thirty-six acres one rood, parish of Horsham, allotment 14 of section 3. Upset price 1*l.* per acre.
15. County unnamed, 64a. 0r. 32p., Sixty-four acres thirty-two perches, parish of Horsham, allotment 1 of section 4. Upset price 1*l.* per acre.
16. County unnamed, 62. 2r. 15p., Sixty-two acres two roods fifteen perches, parish of Horsham, allotment 2 of section 4. Upset price 1*l.* per acre.
17. County unnamed, 62a. 2r. 15p., Sixty-two acres two roods fifteen perches, parish of Horsham, allotment 3 of section 4. Upset price 1*l.* per acre.
18. County unnamed, 64a. 0r. 32p., Sixty-four acres thirty-two perches, parish of Horsham, allotment 4 of section 4. Upset price 1*l.* per acre.
19. County unnamed, 73a. 3r. 3p., Seventy-three acres three roods three perches, parish of Horsham, allotment 5 of section 4. Upset price 1*l.* per acre.
20. County unnamed, 54a. 1r. 18p., Fifty-four acres one rood eighteen perches, parish of Horsham, allotment 6 of section 4. Upset price 1*l.* per acre.
21. County unnamed, 35a. 0r. 33p., Thirty-five acres thirty-three perches, parish of Horsham, allotment 7 of section 4. Upset price 1*l.* per acre.
22. County unnamed, 19a. 0r. 27p., Nineteen acres twenty-seven perches, parish of Horsham, allotment 8 of section 4. Upset price 1*l.* per acre.
23. County unnamed, 72a., Seventy-two acres, parish of Horsham, allotment 9 of section 4. Upset price 1*l.* per acre.
24. County unnamed, 77a., Seventy-seven acres, parish of Horsham, allotment 10 of section 4. Upset price 1*l.* per acre.
25. County unnamed, 30a. 3r., Thirty acres three roods, parish of Horsham, allotment 11 of section 4. Upset price 1*l.* per acre.
26. County unnamed, 37a. 2r. 20p., Thirty-seven acres two roods twenty perches, parish of Horsham, allotment 12 of section 4. Upset price 1*l.* per acre.
27. County unnamed, 35a. 1r., Thirty-five acres one rood, parish of Horsham, allotment 13 of section 4. Upset price 1*l.* per acre.
28. County unnamed, 36a., Thirty-six acres, parish of Horsham, allotment 14 of section 4. Upset price 1*l.* per acre.
29. County unnamed, 43a., Forty-three acres, parish of Horsham, allotment 1 of section 7. Upset price 1*l.* per acre.
30. County unnamed, 82a. 1r., Eighty-two acres one rood, parish of Horsham, allotment 2 of section 7. Upset price 1*l.* per acre.
31. County unnamed, 32a., Thirty-two acres, parish of Horsham, allotment 3 of section 7. Upset price 1*l.* per acre.
32. County unnamed, 77a. 1r., Seventy-seven acres one rood, parish of Horsham, allotment 4 of section 7. Upset price 1*l.* per acre.
33. County unnamed, 39a. 3r. 8p., Thirty-nine acres three roods eight perches, parish of Horsham, allotment 5 of section 7. Upset price 1*l.* per acre.

34. County unnamed, 39a. 3r. 8p., Thirty-nine acres three roods eight perches, parish of Horsham, allotment 6 of section 7. Upset price 1*l.* per acre.

35. County unnamed, 48a. 3r. 8p., Forty-eight acres three roods eight perches, parish of Horsham, allotment 7 of section 7. Upset price 1*l.* per acre.

36. County unnamed, 48a. 3r. 8p., Forty-eight acres three roods eight perches, parish of Horsham, allotment 8 of section 7. Upset price 1*l.* per acre.

37. County unnamed, 76a., Seventy-six acres, parish of Horsham, allotment 1 of section 8. Upset price 1*l.* per acre.

38. County unnamed, 80a., Eighty acres, parish of Horsham, allotment 2 of section 8. Upset price 1*l.* per acre.

39. County unnamed, 80a., Eighty acres, parish of Horsham, allotment 3 of section 8. Upset price 1*l.* per acre.

40. County unnamed, 80a., Eighty acres, parish of Horsham, allotment 4 of section 8. Upset price 1*l.* per acre.

41. County unnamed, 76a., Seventy-six acres, parish of Horsham, allotment 5 of section 8. Upset price 1*l.* per acre.

42. County unnamed, 80a., Eighty acres, parish of Horsham, allotment 6 of section 8. Upset price 1*l.* per acre.

43. County unnamed, 80a., Eighty acres, parish of Horsham, allotment 7 of section 8. Upset price 1*l.* per acre.

44. County unnamed, 80a., Eighty acres, parish of Horsham, allotment 8 of section 8. Upset price 1*l.* per acre.

45. County unnamed, 71a. 2r., Seventy-one acres two roods, parish of Horsham, allotment 1 of section 9. Upset price 1*l.* per acre.

46. County unnamed, 73a. 3r., Seventy-three acres three roods, parish of Horsham, allotment 2 of section 9. Upset price 1*l.* per acre.

47. County unnamed, 94a. 1r., Ninety-four acres one rood, parish of Horsham, allotment 3 of section 9. Upset price 1*l.* per acre.

48. County unnamed, 104a. 1r., One hundred and four acres one rood, parish of Horsham, allotment 4 of section 9. Upset price 1*l.* per acre.

49. County unnamed, 76a., Seventy-six acres, parish of Horsham, allotment 5 of section 9. Upset price 1*l.* per acre.

50. County unnamed, 80a., Eighty acres, parish of Horsham, allotment 6 of section 9. Upset price 1*l.* per acre.

51. County unnamed, 80a., Eighty acres, parish of Horsham, allotment 7 of section 9. Upset price 1*l.* per acre.

52. County unnamed, 80a., Eighty acres, parish of Horsham, allotment 8 of section 9. Upset price 1*l.* per acre.

53. County unnamed, 52a. 1r., Fifty-two acres one rood, parish of Horsham, allotment 1 of section 10. Upset price 1*l.* per acre.

54. County unnamed, 71a., Seventy-one acres, parish of Horsham, allotment 2 of section 10. Upset price 1*l.* per acre.

55. County unnamed, 78a., Seventy-eight acres, parish of Horsham, allotment 3 of section 10. Upset price 1*l.* per acre.

56. County unnamed, 80a., Eighty acres, parish of Horsham, allotment 4 of section 10. Upset price 1*l.* per acre.

57. County unnamed, 206a., Two hundred and six acres, parish of Horsham, allotment 5 of section 10. Upset price 1*l.* per acre.

Given under my Hand and the Seal of the Colony, at Melbourne, this seventeenth day of April, in the year of Our Lord One thousand eight hundred and fifty-five, and in the eighteenth year of Her Majesty's Reign.

(L.S.)

CHAS. HOTHAM.

By His Excellency's Command,

WILLIAM C. HAINES.

GOD SAVE THE QUEEN!

LAND SALE AT SANDHURST.—23TH MAY, 1855.

PROCLAMATION

By His Excellency SIR CHARLES HOTHAM, Knight Commander of the Most Honorable Military Order of the Bath, Lieutenant Governor of the Colony of Victoria, &c., &c., &c.

IN pursuance of the authority in me vested by a certain Act of the Imperial Parliament of Great Britain and Ireland, passed in the fifth and sixth years of Her Majesty's Reign, intituled, "*An Act for regulating the Sale of Waste Lands belonging to the Crown in the Australian Colonies*," I do hereby notify and proclaim that at Eleven o'clock of Monday, the twenty-eighth day of May next, the following Country Lots will be offered for sale by public auction, at Sandhurst, at the upset price affixed to each lot respectively, on the terms and conditions and under the provisions of the above recited Act. Deposit—10 per cent.

COUNTRY LOTS.

AXEDALE.

In the Parish of Axedale, at the junction of the Axe Creek and Campaspe River, between nine and sixteen miles east of Sandhurst, near Ross's Station, known as Axedale.

1. County unnamed, 74a. 0r. 32p., Seventy-four acres thirty-two perches, parish of Axedale, allotment 1 of section 1. Upset price 1*l.* per acre.

2. County unnamed, 56a. 3r. 8p., Fifty-six acres three roods eight perches, parish of Axedale, allotment 2 of section 1. Upset price 1*l.* per acre.

3. County unnamed, 42a. 3r. 8p., Forty-two acres three roods eight perches, parish of Axedale, allotment 3 of section 1. Upset price 1*l.* per acre.

4. County unnamed, 43a. 0r. 32p., Forty-three acres thirty-two perches, parish of Axedale, allotment 4 of section 1. Upset price 1*l.* per acre.

5. County unnamed, 47a. 3r. 16p., Forty-seven acres three roods sixteen perches, parish of Axedale, allotment 5 of section 1. Upset price 1*l.* per acre.

6. County unnamed, 44a. 2r. 14p., Forty-four acres two roods fourteen perches, parish of Axedale, allotment 6 of section 1. Upset price 1*l.* per acre.

7. County unnamed, 75a. 1r. 8p., Seventy-five acres one rood eight perches, parish of Axedale, allotment 7 of section 1. Upset price 1*l.* per acre.

8. County unnamed, 98a. 1r. 8p., Ninety-eight acres one rood eight perches, parish of Axedale, allotment 8 of section 1. Upset price 1*l.* per acre.

9. County unnamed, 91a. 2r. 24p., Ninety-one acres two roods twenty-four perches, parish of Axedale, allotment 9 of section 1. Upset price 1*l.* per acre.

10. County unnamed, 98a. 3r. 10p., Ninety-eight acres three roods ten perches, parish of Axedale, allotment 1 of section 2. Upset price 1*l.* per acre.

11. County unnamed, 47a. 2r. 16p., Forty-seven acres two roods sixteen perches, parish of Axedale, allotment 9 of section 1. Upset price 1*l.* per acre.

12. County unnamed, 51a. 0r. 24p., Fifty-one acres twenty-four perches, parish of Axedale, allotment 3 of section 2. Upset price 1*l.* per acre.

13. County unnamed, 29a. 1r. 32p., Twenty-nine acres one rood thirty-two perches, parish of Axedale, allotment 4 of section 2. Upset price 1*l.* per acre.

14. County unnamed, 66a. 0r. 16p., Sixty-six acres sixteen perches, parish of Axedale, allotment 5 of section 2. Upset price 1*l.* per acre.

15. County unnamed, 36a. 1r. 32p., Thirty-six acres one rood thirty-two perches, parish of Axedale, allotment 6 of section 2. Upset price 1*l.* per acre.

16. County unnamed, 95a. 2r. 8p., Ninety-five acres two roods eight perches, parish of Axedale, allotment 7 of section 2. Upset price 1*l.* per acre.

17. County unnamed, 57a. 3r. 8p., Fifty-seven acres three roods eight perches, parish of Axedale, allotment 8 of section 2. Upset price 1*l.* per acre.

18. County unnamed, 84a. 1r. 24p., Eighty-four acres one rood twenty-four perches, parish of Axedale, allotment 1 of section 3. Upset price 1*l.* per acre.

19. County unnamed, 71a. 1r. 32p., Seventy-one acres one rood thirty-two perches, parish of Axedale, allotment 2 of section 3. Upset price 1*l.* per acre.

20. County unnamed, 58a. 1r. 32p., Fifty-eight acres one rood thirty-two perches, parish of Axedale, allotment 3 of section 3. Upset price 1*l.* per acre.

21. County unnamed, 60a. 3r. 24p., Sixty acres three roods twenty-four perches, parish of Axedale, allotment 4 of section 3. Upset price 1*l.* per acre.

22. County unnamed, 85a. 1r., Eighty-five acres one rood, parish of Axedale, allotment 5 of section 3. Upset price 1*l.* per acre.

23. County unnamed, 12a. 2r. 21p., Twelve acres two roods twenty-one perches, parish of Axedale, allotment 6 of section 4. Upset price 1*l.* per acre.

24. County unnamed, 25a. 1r. 32p., Twenty-five acres one rood thirty-two perches, parish of Axedale, allotment 7 of section 3. Upset price 1*l.* per acre.

25. County unnamed, 40a. 1r. 8p., Forty acres one rood eight perches, parish of Axedale, allotment 8 of section 3. Upset price 1*l.* per acre.

26. County unnamed, 68a. 1r. 24p., Sixty-eight acres one rood twenty-four perches, parish of Axedale, allotment 9 of section 3. Upset price 1*l.* per acre.

27. County unnamed, 60a., Sixty acres, parish of Axedale, allotment 10 of section 3. Upset price 1*l.* per acre.

28. County unnamed, 68a. 1r. 8p., Sixty-eight acres one rood eight perches, parish of Axedale, allotment 1 of section 4. Upset price 1*l.* per acre.

29. County unnamed, 81a. 3r., Eighty-one acres three roods, parish of Axedale, allotment 2 of section 4. Upset price 1*l.* per acre.

30. County unnamed, 93a., Ninety-three acres, parish of Axedale, allotment 3 of section 4. Upset price 1*l.* per acre.

31. County unnamed, 87a. 1r. 24p., Eighty-seven acres one rood twenty-four perches, parish of Axedale, allotment 4 of section 4. Upset price 1*l.* per acre.

32. County unnamed, 158a. 2r. 32p., One hundred and fifty-eight acres two roods thirty-two perches, parish of Axedale, allotment 5 of section 4. Upset price 1*l.* per acre.

STRATHFIELDSAYE.

In the Parish of Strathfieldsaye, on the Emu Creek.

33. County unnamed, 2a. 2r., Two acres two roods, parish of Strathfieldsaye, allotment 5 of section 14. Upset price 1*l.* per acre.

Given under my Hand and the Seal of the Colony, at Melbourne, this eighteenth day of April, in the year of Our Lord One thousand eight hundred and fifty-five, and in the eighteenth year of Her Majesty's Reign.

(L.S.)

CHAS. HOTHAM.

By His Excellency's Command,

WILLIAM C. HAINES.

GOD SAVE THE QUEEN!

LAND SALE AT SANDHURST.—29TH MAY, 1855.

PROCLAMATION

By His Excellency SIR CHARLES HOTHAM, Knight Commander of the Most Honorable Military Order of the Bath, Lieutenant Governor of the Colony of Victoria, &c., &c., &c.

IN pursuance of the authority in me vested by a certain Act of the Imperial Parliament of Great Britain and Ireland, passed in the fifth and sixth years of Her Majesty's Reign, intituled, "*An Act for regulating the Sale of Waste Lands belonging to the Crown in the Australian Colonies*," I do hereby notify and proclaim that at Eleven o'clock of Tuesday, the twenty-ninth day of May next, the following Special Country and Country Lots will be offered for sale by public auction, at Sandhurst, at the upset price affixed to each lot respectively, on the terms and conditions and under the provisions of the above-recited Act. Deposit—10 per cent.

SPECIAL COUNTRY LOTS.

MANDURANG.

On the Sheepwash Creek.

1. County unnamed, 26a. 2r. 24p., Twenty-six acres two roods twenty-four perches, parish of Mandurang, allotment 4 of section 1. Upset price 2*l.* per acre.

NOTE.—The improvements upon this allotment have been valued at £38, which amount is to be added to the upset price.

2. County unnamed, 26a. 0r. 36p., Twenty-six acres thirty-six perches, parish of Mandurang, allotment 5 of section 1. Upset price 2*l.* per acre.

NOTE.—The improvements upon this allotment have been valued at £32, which amount is to be added to the upset price.

COUNTRY LOTS.

GOORNONG.

Between the Campaspe River and Bendigo Creek, north of Sandhurst.

3. County unnamed, 84a. 0r. 23p., Eighty-four acres twenty-three perches, parish of Goornong, allotment 2 of section 1. Upset price 1*l.* per acre.

4. County unnamed, 131a. 2r. 37p., One hundred and thirty-one acres two roods thirty-seven perches, parish of Goornong, allotment 3 of section 1. Upset price 1*l.* per acre.

5. County unnamed, 154a. 1r. 6p., One hundred and fifty-four acres one rood six perches, parish of Goornong, allotment 1 of section 2. Upset price 1*l.* per acre.

6. County unnamed, 464a. 2r. 9p., Four hundred and sixty-four acres two roods nine perches, parish of Goornong, allotment 2 of section 2. Upset price 1*l.* per acre.

7. County unnamed, 97a. 3r. 22p., Ninety-seven acres three roods twenty-two perches, parish of Goornong, allotment 1 of section 3. Upset price 1*l.* per acre.

8. County unnamed, 246a. 1r. 34p., Two hundred and forty-six acres one rood thirty-four perches, parish of Goornong, allotment 2 of section 3. Upset price 1*l.* per acre.

9. County unnamed, 305a. 0r. 26p., Three hundred and five acres twenty-six perches, parish of Goornong, allotment 3 of section 3. Upset price 1*l.* per acre.

10. County unnamed, 296a. 2r. 27p., Two hundred and ninety-six acres two roods twenty-seven perches, parish of Goornong, allotment 1 of section 4. Upset price 1*l.* per acre.

11. County unnamed, 330a. 1r. 5p., Three hundred and thirty acres one rood five perches, parish of Goornong, allotment 2 of section 4. Upset price 1*l.* per acre.

12. County unnamed, 320a., Three hundred and twenty acres, parish of Goornong, allotment 1 of section 5. Upset price 1*l.* per acre.

13. County unnamed, 320a., Three hundred and twenty acres, parish of Goornong, allotment 2 of section 5. Upset price 1*l.* per acre.

14. County unnamed, 183a. 0r. 22p., One hundred and eighty-three acres twenty-two perches, parish of Goornong, allotment 1 of section 7. Upset price 1*l.* per acre.

15. County unnamed, 320a., Three hundred and twenty acres, parish of Goornong, allotment 2 of section 7. Upset price 1*l.* per acre.

No. 35.—APRIL 20TH, 1855.—3.

16. County unnamed, 355a. 0r. 19p., Three hundred and fifty-five acres nineteen perches, parish of Goornong, allotment 3 of section 7. Upset price 1*l.* per acre.

17. County unnamed, 320a., Three hundred and twenty acres, parish of Goornong, allotment 4 of section 7. Upset price 1*l.* per acre.

18. County unnamed, 240a., Two hundred and forty acres, parish of Goornong, allotment 1 of section 8. Upset price 1*l.* per acre.

19. County unnamed, 320a., Three hundred and twenty acres, parish of Goornong, allotment 2 of section 8. Upset price 1*l.* per acre.

20. County unnamed, 148a., One hundred and forty-eight acres, parish of Goornong, allotment 3 of section 8. Upset price 1*l.* per acre.

21. County unnamed, 240a., Two hundred and forty acres, parish of Goornong, allotment 4 of section 8. Upset price 1*l.* per acre.

22. County unnamed, 320a., Three hundred and twenty acres, parish of Goornong, allotment 5 of section 8. Upset price 1*l.* per acre.

23. County unnamed, 148a., One hundred and forty-eight acres, parish of Goornong, allotment 6 of section 8. Upset price 1*l.* per acre.

24. County unnamed, 36a. 2r., Thirty-six acres two roods, parish of Goornong, allotment 1 of section 9. Upset price 1*l.* per acre.

25. County unnamed, 28a. 1r. 15p., Twenty-eight acres one rood fifteen perches, parish of Goornong, allotment 2 of section 9. Upset price 1*l.* per acre.

26. County unnamed, 15a. 1r. 34p., Fifteen acres one rood thirty-four perches, parish of Goornong, allotment 3 of section 9. Upset price 1*l.* per acre.

27. County unnamed, 18a. 0r. 36p., Eighteen acres thirty-six perches, parish of Goornong, allotment 4 of section 9. Upset price 1*l.* per acre.

28. County unnamed, 19a. 2r. 23p., Nineteen acres two roods twenty-eight perches, parish of Goornong, allotment 5 of section 9. Upset price 1*l.* per acre.

29. County unnamed, 9a. 2r. 12p., Nine acres two roods twelve perches, parish of Goornong, allotment 6 of section 9. Upset price 1*l.* per acre.

30. County unnamed, 15a. 0r. 16p., Fifteen acres sixteen perches, parish of Goornong, allotment 7 of section 9. Upset price 1*l.* per acre.

31. County unnamed, 16a. 3r. 3p., Sixteen acres three roods three perches, parish of Goornong, allotment 8 of section 9. Upset price 1*l.* per acre.

Given under my Hand and the Seal of the Colony, at Melbourne, this nineteenth day of April, in the year of Our Lord One thousand eight hundred and fifty-five, and in the eighteenth year of Her Majesty's Reign.

(L.S.)

CHAS. HOTHAM.

By His Excellency's Command,

WILLIAM C. HAINES.

GOD SAVE THE QUEEN!

LAND SALE AT SANDHURST.—30TH MAY, 1855.

PROCLAMATION

By His Excellency SIR CHARLES HOTHAM, Knight Commander of the Most Honorable Military Order of the Bath, Lieutenant Governor of the Colony of Victoria, &c., &c., &c.

IN pursuance of the authority in me vested by a certain Act of the Imperial Parliament of Great Britain and Ireland, passed in the fifth and sixth years of Her Majesty's Reign, intituled, "*An Act for regulating the Sale of Waste Lands belonging to the Crown in the Australian Colonies*," I do hereby notify and proclaim that at Eleven o'clock of Wednesday, the thirtieth day of May next, the following Country Lots will be offered for sale by public auction, at Sandhurst, at the upset price affixed to each lot respectively, on the terms and conditions and under the provisions of the above recited Act. Deposit—10 per cent.

COUNTRY LOTS.

GOORNONG.

Situate between the Campaspe River and Bendigo Creek, north of Sandhurst.

1. County unnamed, 19a. 3r. 10p., Nineteen acres three roods ten perches, parish of Goornong, allotment 9 of section 9. Upset price 1*l.* per acre.
2. County unnamed, 20a., Twenty acres, parish of Goornong, allotment 10 of section 9. Upset price 1*l.* per acre.
3. County unnamed, 31a. 2r. 9p., Thirty-one acres two roods nine perches, parish of Goornong, allotment 11 of section 9. Upset price 1*l.* per acre.
4. County unnamed, 7a. 3r. 36p., Seven acres three roods thirty-six perches, parish of Goornong, allotment 12 of section 9. Upset price 1*l.* per acre.
5. County unnamed, 10a. 1r., Ten acres one rood, parish of Goornong, allotment 13 of section 9. Upset price 1*l.* per acre.
6. County unnamed, 14a. 1r. 16p., Fourteen acres one rood sixteen perches, parish of Goornong, allotment 14 of section 9. Upset price 1*l.* per acre.
7. County unnamed, 14a. 2r. 11p., Fourteen acres two roods eleven perches, parish of Goornong, allotment 15 of section 9. Upset price 1*l.* per acre.
8. County unnamed, 15a., Fifteen acres, parish of Goornong, allotment 1 of section 10. Upset price 1*l.* per acre.
9. County unnamed, 15a., Fifteen acres, parish of Goornong, allotment 2 of section 10. Upset price 1*l.* per acre.
10. County unnamed, 15a., Fifteen acres, parish of Goornong, allotment 3 of section 10. Upset price 1*l.* per acre.
11. County unnamed, 5a., Five acres, parish of Goornong, allotment 4 of section 10. Upset price 1*l.* per acre.
12. County unnamed, 5a., Five acres, parish of Goornong, allotment 5 of section 10. Upset price 1*l.* per acre.

13. County unnamed, 5a., Five acres, parish of Goornong, allotment 6 of section 10. Upset price 1*l.* per acre.

14. County unnamed, 5a., Five acres, parish of Goornong, allotment 7 of section 10. Upset price 1*l.* per acre.

15. County unnamed, 5a., Five acres, parish of Goornong, allotment 8 of section 10. Upset price 1*l.* per acre.

16. County unnamed, 5a., Five acres, parish of Goornong, allotment 9 of section 10. Upset price 1*l.* per acre.

17. County unnamed, 15a., Fifteen acres, parish of Goornong, allotment 10 of section 10. Upset price 1*l.* per acre.

18. County unnamed, 15a., Fifteen acres, parish of Goornong, allotment 11 of section 10. Upset price 1*l.* per acre.

19. County unnamed, 15a., Fifteen acres, parish of Goornong, allotment 12 of section 10. Upset price 1*l.* per acre.

20. County unnamed, 15a., Fifteen acres, parish of Goornong, allotment 13 of section 10. Upset price 1*l.* per acre.

21. County unnamed, 15a., Fifteen acres, parish of Goornong, allotment 14 of section 10. Upset price 1*l.* per acre.

22. County unnamed, 15a., Fifteen acres, parish of Goornong, allotment 15 of section 10. Upset price 1*l.* per acre.

23. County unnamed, 5a., Five acres, parish of Goornong, allotment 16 of section 10. Upset price 1*l.* per acre.

24. County unnamed, 5a., Five acres, parish of Goornong, allotment 17 of section 10. Upset price 1*l.* per acre.

25. County unnamed, 5a., Five acres, parish of Goornong, allotment 18 of section 10. Upset price 1*l.* per acre.

26. County unnamed, 5a., Five acres, parish of Goornong, allotment 19 of section 10. Upset price 1*l.* per acre.

27. County unnamed, 5a., Five acres, parish of Goornong, allotment 20 of section 10. Upset price 1*l.* per acre.

28. County unnamed, 5a., Five acres, parish of Goornong, allotment 21 of section 10. Upset price 1*l.* per acre.

29. County unnamed, 15a., Fifteen acres, parish of Goornong, allotment 22 of section 10. Upset price 1*l.* per acre.

30. County unnamed, 15a., Fifteen acres, parish of Goornong, allotment 23 of section 10. Upset price 1*l.* per acre.

31. County unnamed, 15a., Fifteen acres, parish of Goornong, allotment 24 of section 10. Upset price 1*l.* per acre.

Given under my Hand and the Seal of the Colony, at Melbourne, this twentieth day of April, in the year of Our Lord One thousand eight hundred and fifty-five, and in the eighteenth year of Her Majesty's Reign.

(L.S.)

CHAS HOTHAM.

By His Excellency's Command,

WILLIAM C. HAINES.

GOD SAVE THE QUEEN!

LAND SALE AT BEECHWORTH.—5TH JUNE, 1855.

PROCLAMATION

By His Excellency SIR CHARLES HOTHAM, Knight Commander of the Most Honorable Military Order of the Bath, Lieutenant Governor of the Colony of Victoria, &c., &c., &c.

IN pursuance of the authority in me vested by a certain Act of the Imperial Parliament of Great Britain and Ireland, passed in the fifth and sixth years of Her Majesty's Reign, intituled, "*An Act for regulating the Sale of Waste Lands belonging to the Crown in the Australian Colonies*," I do hereby notify and proclaim that at Eleven o'clock of Tuesday, the 5th day of June next, the following Suburban Lots will be offered for sale by public auction, at the Police Office, Beechworth, at the upset price affixed to each lot respectively, on the terms and conditions and under the provisions of the above recited Act. Deposit—10 per cent.

SUBURBAN LOTS.

TARRAWINGEE.

On the road from Wangaratta to Beechworth, about nine miles distant from the former and sixteen miles from the latter place, and lying between Hodgson's Creek and the Ovens River.

1. County unnamed, 2a. 2r. 28p., Two acres two roods twenty-eight perches, parish of Tarrawingee, allotment 1 of section B. Upset price 3*l.* per acre.
2. County unnamed, 1a. 1r. 19p., One acre one rood nineteen perches, parish of Tarrawingee, allotment 2 of section B. Upset price 4*l.* per acre.
3. County unnamed, 1a. 1r. 16p., One acre one rood sixteen perches, parish of Tarrawingee, allotment 3 of section B. Upset price 4*l.* per acre.
4. County unnamed, 1a. 1r. 13p., One acre one rood thirteen perches, parish of Tarrawingee, allotment 4 of section B. Upset price 4*l.* per acre.
5. County unnamed, 1a. 1r. 10p., One acre one rood ten perches, parish of Tarrawingee, allotment 5 of section B. Upset price 4*l.* per acre.
6. County unnamed, 1a. 1r. 7p., One acre one rood seven perches, parish of Tarrawingee, allotment 6 of section B. Upset price 4*l.* per acre.
7. County unnamed, 1a. 1r. 4p., One acre one rood four perches, parish of Tarrawingee, allotment 7 of section B. Upset price 4*l.* per acre.
8. County unnamed, 1a. 1r. 1p., One acre one rood one perch, parish of Tarrawingee, allotment 8 of section B. Upset price 4*l.* per acre.
9. County unnamed, 1a. 0r. 38p., One acre thirty-eight perches, parish of Tarrawingee, allotment 9 of section B. Upset price 4*l.* per acre.
10. County unnamed, 1a. 0r. 35p., One acre thirty-five perches, parish of Tarrawingee, allotment 10 of section B. Upset price 4*l.* per acre.
11. County unnamed, 1a. 0r. 32p., One acre thirty-two perches, parish of Tarrawingee, allotment 11 of section B. Upset price 4*l.* per acre.
12. County unnamed, 1a. 0r. 29p., One acre twenty-nine perches, parish of Tarrawingee, allotment 12 of section B. Upset price 4*l.* per acre.

13. County unnamed, 1a. 0r. 25p., One acre twenty-five perches, parish of Tarrawingee, allotment 13 of section B. Upset price 4*l.* per acre.
14. County unnamed, 1a. 0r. 22p., One acre twenty-two perches, parish of Tarrawingee, allotment 14 of section B. Upset price 4*l.* per acre.
15. County unnamed, 1a. 0r. 19p., One acre nineteen perches, parish of Tarrawingee, allotment 15 of section B. Upset price 4*l.* per acre.
16. County unnamed, 1a. 0r. 16p., One acre sixteen perches, parish of Tarrawingee, allotment 16 of section B. Upset price 4*l.* per acre.
17. County unnamed, 1a. 0r. 13p., One acre thirteen perches, parish of Tarrawingee, allotment 17 of section B. Upset price 4*l.* per acre.
18. County unnamed, 2a. 0r. 19p., Two acres nineteen perches, parish of Tarrawingee, allotment 18 of section B. Upset price 3*l.* per acre.
19. County unnamed, 1a. 2r., One acre two roods, parish of Tarrawingee, allotment 19 of section B. Upset price 4*l.* per acre.
20. County unnamed, 3r., Three roods, parish of Tarrawingee, allotment 20 of section B. Upset price 8*l.* per acre.
21. County unnamed, 3r., Three roods, parish of Tarrawingee, allotment 21 of section B. Upset price 8*l.* per acre.
22. County unnamed, 3r., Three roods, parish of Tarrawingee, allotment 22 of section B. Upset price 8*l.* per acre.
23. County unnamed, 3r., Three roods, parish of Tarrawingee, allotment 23 of section B. Upset price 8*l.* per acre.
24. County unnamed, 3r., Three roods, parish of Tarrawingee, allotment 24 of section B. Upset price 8*l.* per acre.
25. County unnamed, 3r., Three roods, parish of Tarrawingee, allotment 25 of section B. Upset price 8*l.* per acre.
26. County unnamed, 3r., Three roods, parish of Tarrawingee, allotment 26 of section B. Upset price 8*l.* per acre.
27. County unnamed, 3r., Three roods, parish of Tarrawingee, allotment 27 of section B. Upset price 8*l.* per acre.
28. County unnamed, 3r., Three roods, parish of Tarrawingee, allotment 28 of section B. Upset price 8*l.* per acre.
29. County unnamed, 3r., Three roods, parish of Tarrawingee, allotment 29 of section B. Upset price 8*l.* per acre.
30. County unnamed, 3r., Three roods, parish of Tarrawingee, allotment 30 of section B. Upset price 8*l.* per acre.
31. County unnamed, 3r., Three roods, parish of Tarrawingee, allotment 31 of section B. Upset price 8*l.* per acre.
32. County unnamed, 3r., Three roods, parish of Tarrawingee, allotment 32 of section B. Upset price 8*l.* per acre.
33. County unnamed, 3r., Three roods, parish of Tarrawingee, allotment 33 of section B. Upset price 8*l.* per acre.
34. County unnamed, 3r., Three roods, parish of Tarrawingee, allotment 34 of section B. Upset price 8*l.* per acre.
35. County unnamed, 3r., Three roods, parish of Tarrawingee, allotment 35 of section B. Upset price 8*l.* per acre.
36. County unnamed, 1a. 2r., One acre two roods, parish of Tarrawingee, allotment 36 of section B. Upset price 4*l.* per acre.

37. County unnamed, 1a. 1r. 32p., One acre one rood thirty-two perches, parish of Tarrawingee, allotment 1 of section C. Upset price 4l. per acre.

38. County unnamed, 2r. 33p., Two roods thirty-three perches, parish of Tarrawingee, allotment 2 of section C. Upset price 8l. per acre.

39. County unnamed, 2r. 36p., Two roods thirty-six perches, parish of Tarrawingee, allotment 3 of section C. Upset price 8l. per acre.

40. County unnamed, 2r. 39p., Two roods thirty-nine perches, parish of Tarrawingee, allotment 4 of section C. Upset price 8l. per acre.

41. County unnamed, 3r. 2p., Three roods two perches, parish of Tarrawingee, allotment 5 of section C. Upset price 8l. per acre.

Given under my Hand and the Seal of the Colony, at Melbourne, this eighteenth day of April, in the year of Our Lord One thousand eight hundred and fifty-five, and in the eighteenth year of Her Majesty's Reign.

(L.S.)

CHAS. HOTHAM.

By His Excellency's Command,
WILLIAM C. HAINES.

GOD SAVE THE QUEEN!

LAND SALE AT BEECHWORTH.—6TH JUNE,
1855.

PROCLAMATION

By His Excellency SIR CHARLES HOTHAM, Knight Commander of the Most Honorable Military Order of the Bath, Lieutenant Governor of the Colony of Victoria, &c., &c., &c.

IN pursuance of the authority in me vested by a certain Act of the Imperial Parliament of Great Britain and Ireland, passed in the fifth and sixth years of Her Majesty's Reign, intituled, "*An Act for regulating the Sale of Waste Lands belonging to the Crown in the Australian Colonies*," I do hereby notify and proclaim that at Eleven o'clock of Wednesday, the sixth day of June next, the following Suburban and Country Lots will be offered for sale by public auction, at the Police Office, Beechworth, at the upset price affixed to each lot respectively, on the terms and conditions and under the provisions of the above recited Act. Deposit—10 per cent.

SUBURBAN LOTS.

TARRAWINGEE.

In the Parish of Tarrawingee, between Wangaratta and Beechworth, about nine miles distant from the former, and sixteen miles from the latter place.

1. County unnamed, 3r. 5p., Three roods five perches, parish of Tarrawingee, allotment 6 of section C. Upset price 8l. per acre.

2. County unnamed, 3r. 8p., Three roods eight perches, parish of Tarrawingee, allotment 7 of section C. Upset price 8l. per acre.

3. County unnamed, 3r. 10p., Three roods ten perches, parish of Tarrawingee, allotment 8 of section C. Upset price 8l. per acre.

4. County unnamed, 3r. 13p., Three roods thirteen perches, parish of Tarrawingee, allotment 9 of section C. Upset price 8l. per acre.

5. County unnamed, 3r. 16p., Three roods sixteen perches, parish of Tarrawingee, allotment 10 of section C. Upset price 8l. per acre.

6. County unnamed, 3r. 19p., Three roods nineteen perches, parish of Tarrawingee, allotment 11 of section C. Upset price 8l. per acre.

7. County unnamed, 3r. 22p., Three roods twenty-two perches, parish of Tarrawingee, allotment 12 of section C. Upset price 8l. per acre.

8. County unnamed, 3r. 25p., Three roods twenty-five perches, parish of Tarrawingee, allotment 13 of section C. Upset price 8l. per acre.

9. County unnamed, 3r. 28p., Three roods twenty-eight perches, parish of Tarrawingee, allotment 14 of section C. Upset price 8l. per acre.

10. County unnamed, 3r. 31p., Three roods thirty-one perches, parish of Tarrawingee, allotment 15 of section C. Upset price 8l. per acre.

11. County unnamed, 3r. 34p., Three roods thirty-four perches, parish of Tarrawingee, allotment 16 of section C. Upset price 8l. per acre.

12. County unnamed, 3r. 38p., Three roods thirty-eight perches, parish of Tarrawingee, allotment 17 of section C. Upset price 8l. per acre.

13. County unnamed, 2a. 0r. 6p., Two acres six perches, parish of Tarrawingee, allotment 18 of section C. Upset price 3l. per acre.

COUNTRY LOTS.

TARRAWINGEE.

Similarly situate to the preceding lots.

14. County unnamed, 20a., Twenty acres, parish of Tarrawingee, allotment 1 of section E. Upset price 1l. per acre.

15. County unnamed, 20a., Twenty acres, parish of Tarrawingee, allotment 2 of section E. Upset price 1l. per acre.

16. County unnamed, 20a., Twenty acres, parish of Tarrawingee, allotment 3 of section E. Upset price 1l. per acre.

17. County unnamed, 20a., Twenty acres, parish of Tarrawingee, allotment 4 of section E. Upset price 1l. per acre.

18. County unnamed, 20a., Twenty acres, parish of Tarrawingee, allotment 5 of section E. Upset price 1l. per acre.

19. County unnamed, 20a., Twenty acres, parish of Tarrawingee, allotment 6 of section E. Upset price 1l. per acre.

20. County unnamed, 20a., Twenty acres, parish of Tarrawingee, allotment 7 of section E. Upset price 1l. per acre.

21. County unnamed, 20a., Twenty acres, parish of Tarrawingee, allotment 8 of section E. Upset price 1l. per acre.

22. County unnamed, 10a., Ten acres, parish of Tarrawingee, allotment 9 of section E. Upset price 1l. per acre.

23. County unnamed, 10a., Ten acres, parish of Tarrawingee, allotment 10 of section E. Upset price 1l. per acre.

24. County unnamed, 10a., Ten acres, parish of Tarrawingee, allotment 11 of section E. Upset price 1l. per acre.

25. County unnamed, 10a., Ten acres, parish of Tarrawingee, allotment 12 of section E. Upset price 1l. per acre.

26. County unnamed, 10a., Ten acres, parish of Tarrawingee, allotment 13 of section E. Upset price 1l. per acre.

27. County unnamed, 10a., Ten acres, parish of Tarrawingee, allotment 14 of section E. Upset price 1l. per acre.

28. County unnamed, 10a., Ten acres, parish of Tarrawingee, allotment 15 of section E. Upset price 1l. per acre.

29. County unnamed, 10a., Ten acres, parish of Tarrawingee, allotment 16 of section E. Upset price 1*l.* per acre.

30. County unnamed, 10a., Ten acres, parish of Tarrawingee, allotment 17 of section E. Upset price 1*l.* per acre.

31. County unnamed, 10a., Ten acres, parish of Tarrawingee, allotment 18 of section E. Upset price 1*l.* per acre.

32. County unnamed, 10a., Ten acres, parish of Tarrawingee, allotment 19 of section E. Upset price 1*l.* per acre.

33. County unnamed, 10a., Ten acres, parish of Tarrawingee, allotment 20 of section E. Upset price 1*l.* per acre.

34. County unnamed, 10a., Ten acres, parish of Tarrawingee, allotment 21 of section E. Upset price 1*l.* per acre.

35. County unnamed, 10a., Ten acres, parish of Tarrawingee, allotment 22 of section E. Upset price 1*l.* per acre.

36. County unnamed, 10a., Ten acres, parish of Tarrawingee, allotment 23 of section E. Upset price 1*l.* per acre.

37. County unnamed, 10a., Ten acres, parish of Tarrawingee, allotment 24 of section E. Upset price 1*l.* per acre.

38. County unnamed, 20a., Twenty acres, parish of Tarrawingee, allotment 25 of section E. Upset price 1*l.* per acre.

39. County unnamed, 20a., Twenty acres, parish of Tarrawingee, allotment 26 of section E. Upset price 1*l.* per acre.

40. County unnamed, 20a., Twenty acres, parish of Tarrawingee, allotment 27 of section E. Upset price 1*l.* per acre.

41. County unnamed, 20a., Twenty acres, parish of Tarrawingee, allotment 28 of section E. Upset price 1*l.* per acre.

Given under my Hand and the Seal of the Colony, at Melbourne, this nineteenth day of April, in the year of Our Lord One thousand eight hundred and fifty-five, and in the eighteenth year of Her Majesty's Reign.

(L.S.) CHAS. HOTHAM.

By His Excellency's Command,

WILLIAM C. HAINES.

GOD SAVE THE QUEEN!

LAND SALE AT BEECHWORTH.—7TH JUNE, 1855.

PROCLAMATION

By His Excellency SIR CHARLES HOTHAM, Knight Commander of the Most Honorable Military Order of the Bath, Lieutenant Governor of the Colony of Victoria, &c., &c., &c.

IN pursuance of the authority in me vested by a certain Act of the Imperial Parliament of Great Britain and Ireland, passed in the fifth and sixth years of Her Majesty's Reign, intituled, "*An Act for regulating the Sale of Waste Lands belonging to the Crown in the Australian Colonies*," I do hereby notify and proclaim that at Eleven o'clock of Thursday, the seventh day of June next, the following Country Lots will be offered for sale by

No. 35.—APRIL 20TH, 1855.—4.

public auction, at the Police Office, Beechworth, at the upset price affixed to each lot respectively, on the terms and conditions and under the provisions of the above recited Act. Deposit—10 per cent.

COUNTRY LOTS.

TARRAWINGEE.

In the Parish of Tarrawingee, between Wangaratta and Beechworth, about nine miles distant from the former and sixteen miles from the latter place.

1. County unnamed, 23a. 0r. 19p., Twenty-three acres nineteen perches, parish of Tarrawingee, allotment 29 of section E. Upset price 1*l.* per acre.

2. County unnamed, 26a. 1r. 3p., Twenty-six acres one rood three perches, parish of Tarrawingee, allotment 30 of section E. Upset price 1*l.* per acre.

3. County unnamed, 206a., Two hundred and six acres, parish of Tarrawingee, portion 1. Upset price 1*l.* per acre.

4. County unnamed, 54a. 2r. 4p., Fifty-four acres two roods four perches, parish of Tarrawingee, portion 2. Upset price 1*l.* per acre.

5. County unnamed, 47a. 3r. 2p., Forty-seven acres three roods two perches, parish of Tarrawingee, portion 3. Upset price 1*l.* per acre.

6. County unnamed, 50a. 0r. 20p., Fifty acres twenty perches, parish of Tarrawingee, portion 4. Upset price 1*l.* per acre.

7. County unnamed, 57a. 3r., Fifty-seven acres three roods, parish of Tarrawingee, portion 5. Upset price 1*l.* per acre.

8. County unnamed, 45a. 1r. 20p., Forty-five acres one rood twenty perches, parish of Tarrawingee, portion 6. Upset price 1*l.* per acre.

9. County unnamed, 40a. 3r. 26p., Forty acres three roods twenty-six perches, parish of Tarrawingee, portion 7. Upset price 1*l.* per acre.

10. County unnamed, 51a. 0r. 12p., Fifty-one acres twelve perches, parish of Tarrawingee, portion 8. Upset price 1*l.* per acre.

11. County unnamed, 141a. 0r. 16p., One hundred and forty-one acres sixteen perches, parish of Tarrawingee, portion 9. Upset price 1*l.* per acre.

12. County unnamed, 546a. 1r. 29p., Five hundred and forty-six acres one rood twenty-nine perches, parish of Tarrawingee, portion 10. Upset price 1*l.* per acre.

13. County unnamed, 357a., Three hundred and fifty-seven acres, parish of Tarrawingee, portion 11. Upset price 1*l.* per acre.

14. County unnamed, 302a. 1r., Three hundred and two acres one rood, parish of Tarrawingee, portion 12. Upset price 1*l.* per acre.

15. County unnamed, 238a. 2r. 11p., Two hundred and thirty-eight acres two roods eleven perches, parish of Tarrawingee, portion 13. Upset price 1*l.* per acre.

16. County unnamed, 242a. 1r. 14p., Two hundred and forty-two acres one rood fourteen perches, parish of Tarrawingee, portion 14. Upset price 1*l.* per acre.

17. County unnamed, 97a. 2r., Ninety-seven acres two roods, parish of Tarrawingee, portion 15. Upset price 1*l.* per acre.

18. County unnamed, 90a., Ninety acres, parish of Tarrawingee, portion 16. Upset price 1*l.* per acre.

19. County unnamed, 90a., Ninety acres, parish of Tarrawingee, portion 17. Upset price 1*l.* per acre.

20. County unnamed, 93a., Ninety-three acres, parish of Tarrawingee, portion 18. Upset price 1*l.* per acre.

21. County unnamed, 213a. 0r. 16p., Two hundred and thirteen acres sixteen perches, parish of Tarrawingee, portion 19. Upset price 1*l.* per acre.

22. County unnamed, 166a., One hundred and sixty-six acres, parish of Tarrawingee, portion 20. Upset price 1*l.* per acre.

23. County unnamed, 166a., One hundred and sixty-six acres, parish of Tarrawingee, portion 21. Upset price 1*l.* per acre.

24. County unnamed, 136a. 0r. 30p., One hundred and thirty-six acres thirty perches, parish of Tarrawingee, portion 22. Upset price 1*l.* per acre.

25. County unnamed, 199a. 1r. 26p., One hundred and ninety-nine acres one rood twenty-six perches, parish of Tarrawingee, portion 23. Upset price 1*l.* per acre.

26. County unnamed, 117a. 0r. 24p., One hundred and seventeen acres twenty-four perches, parish of Tarrawingee, portion 24. Upset price 1*l.* per acre.

27. County unnamed, 162a. 3r. 30p., One hundred and sixty-two acres three roods thirty perches, parish of Tarrawingee, portion 25. Upset price 1*l.* per acre.

28. County unnamed, 119a. 2r. 27p., One hundred and nineteen acres two roods twenty-seven perches, parish of Tarrawingee, portion 26. Upset price 1*l.* per acre.

29. County unnamed, 87a. 0r. 16p., Eighty-seven acres sixteen perches, parish of Tarrawingee, portion 27. Upset price 1*l.* per acre.

30. County unnamed, 94a. 2r. 14p., Ninety-four acres two roods fourteen perches, parish of Tarrawingee, portion 28. Upset price 1*l.* per acre.

31. County unnamed, 132a. 1r. 6p., One hundred and thirty-two acres one rood six perches, parish of Tarrawingee, portion 29. Upset price 1*l.* per acre.

32. County unnamed, 101a. 1r. 17p., One hundred and one acres one rood seventeen perches, parish of Tarrawingee, portion 30. Upset price 1*l.* per acre.

33. County unnamed, 88a. 2r., Eighty-eight acres two roods, parish of Tarrawingee, portion 31. Upset price 1*l.* per acre.

34. County unnamed, 24a. 2r., Twenty-four acres two roods, parish of Tarrawingee, portion 32. Upset price 1*l.* per acre.

35. County unnamed, 27a. 0r. 14p., Twenty-seven acres fourteen perches, parish of Tarrawingee, portion 33. Upset price 1*l.* per acre.

36. County unnamed, 30a., Thirty acres, parish of Tarrawingee, portion 34. Upset price 1*l.* per acre.

37. County unnamed, 30a., Thirty acres, parish of Tarrawingee, portion 35. Upset price 1*l.* per acre.

38. County unnamed, 30a., Thirty acres, parish of Tarrawingee, portion 36. Upset price 1*l.* per acre.

39. County unnamed, 30a. 3r. 12p., Thirty acres three roods twelve perches, parish of Tarrawingee, portion 37. Upset price 1*l.* per acre.

40. County unnamed, 43a. 0r. 38p., Forty-

three acres thirty-eight perches, parish of Tarrawingee, portion 38. Upset price 1*l.* per acre.

41. County unnamed, 72a. 3r. 36p., Seventy-two acres three roods thirty-six perches, parish of Tarrawingee, portion 39. Upset price 1*l.* per acre.

Given under my Hand and the Seal of the Colony, at Melbourne, this twentieth day of April, in the year of Our Lord One thousand eight hundred and fifty-five, and in the eighteenth year of Her Majesty's Reign.

(L.S.) CHAS. HOTHAM.

By His Excellency's Command,

WILLIAM C. HAINES.

GOD SAVE THE QUEEN!

LAND SALE AT GEELONG.—11TH JUNE, 1855.

PROCLAMATION

By His Excellency SIR CHARLES HOTHAM, Knight Commander of the Most Honorable Military Order of the Bath, Lieutenant Governor of the Colony of Victoria, &c., &c.

IN pursuance of the authority in me vested by a certain Act of the Imperial Parliament of Great Britain and Ireland, passed in the fifth and sixth years of Her Majesty's Reign, intituled, "*An Act for regulating the Sale of Waste Lands belonging to the Crown in the Australian Colonies*," I do hereby notify and proclaim that at Eleven o'clock of Monday, the eleventh day of June next, the following Town, Special Country and Country Lots will be offered for sale by public auction, at the Auction Rooms of Messrs. J. B. Hutton and Co., Yarrow-street, Geelong, at the upset price affixed to each lot respectively, on the terms and conditions and under the provisions of the above recited Act. Deposit—10 per cent.

TOWN LOTS.

COLAC.

At Lake Colac, Geelong and Port Fairy Road.

1. Colac, 2r., Two roods, county of Polwarth, parish of Colac, allotment 1 of section 17. Upset price 8*l.* per acre.

QUEENSLIFF.

At the Port Phillip Heads.

2. Queenscliff, 2r., Two roods, county of Grant, parish of Paywit, allotment 1 of section 4. Upset price 8*l.* per acre.

3. Queenscliff, 2r., Two roods, county of Grant, parish of Paywit, allotment 4 of section 4. Upset price 8*l.* per acre.

4. Queenscliff, 2r., Two roods, county of Grant, parish of Paywit, allotment 6 of section 4. Upset price 8*l.* per acre.

5. Queenscliff, 2r. Two roods, county of Grant, parish of Paywit, allotment 8 of section 10. Upset price 8*l.* per acre.

6. Queenscliff, 2r., Two roods, county of Grant, parish of Paywit, allotment 3 of section 14. Upset price 8*l.* per acre.

7. Queenscliff, 2r., Two roods, county of Grant, parish of Paywit, allotment 4 of section 14. Upset price 8*l.* per acre.

8. Queenscliff, 2r., Two roods, county of Grant, parish of Paywit, allotment 5 of section 16. Upset price 8*l.* per acre.

9. Queenscliff, 2r., Two roods, county of Grant, parish of Paywit, allotment 6 of section 16. Upset price 8*l.* per acre.
10. Queenscliff, 2r., Two roods, county of Grant, parish of Paywit, allotment 2 of section 18. Upset price 8*l.* per acre.
11. Queenscliff, 2r., Two roods, county of Grant, parish of Paywit, allotment 8 of section 18. Upset price 18*l.* per acre.

COUNTRY LOTS.

TUTEGONG.

About twenty-one miles south-west from Geelong, south of the Geelong and Colac Road, on Lake Wurdeboluc.

1. Grant, 168a. 3r., One hundred and sixty-eight acres three roods, parish of Tutegong, allotment 1 of section 1. Upset price 1*l.* per acre.
2. Grant, 160a., One hundred and sixty acres, parish of Tutegong, allotment 2 of section 1. Upset price 1*l.* per acre.
3. Grant, 160a., One hundred and sixty acres, parish of Tutegong, allotment 3 of section 1. Upset price 1*l.* per acre.
4. Grant, 160a., One hundred and sixty acres, parish of Tutegong, allotment 4 of section 1. Upset price 1*l.* per acre.
5. Grant, 160a., One hundred and sixty acres, parish of Tutegong, allotment 5 of section 1. Upset price 1*l.* per acre.
6. Grant, 160a., One hundred and sixty acres, parish of Tutegong, allotment 6 of section 1. Upset price 1*l.* per acre.
7. Grant, 160a., One hundred and sixty acres, parish of Tutegong, allotment 7 of section 1. Upset price 1*l.* per acre.
8. Grant, 160a., One hundred and sixty acres, parish of Tutegong, allotment 8 of section 1. Upset price 1*l.* per acre.
9. Grant, 163a., One hundred and sixty-three acres, parish of Tutegong, allotment 9 of section 2. Upset price 1*l.* per acre.
10. Grant, 236a., Two hundred and thirty-six acres, parish of Tutegong, allotment 1 of section 4. Upset price 1*l.* per acre.
11. Grant, 182a. 2r. 16p., One hundred and eighty-two acres two roods sixteen perches, parish of Tutegong, allotment 2 of section 4. Upset price 1*l.* per acre.
12. Grant, 181a. 2r. 16p., One hundred and eighty-one acres two roods sixteen perches, parish of Tutegong, allotment 3 of section 4. Upset price 1*l.* per acre.
13. Grant, 176a. 0r. 8p., One hundred and seventy-six acres eight perches, parish of Tutegong, allotment 4 of section 4. Upset price 1*l.* per acre.
14. Grant, 160a. 3r. 22p., One hundred and sixty acres three roods twenty-two perches, parish of Tutegong, allotment 5 of section 4. Upset price 1*l.* per acre.
15. Grant, 145a. 2r. 8p., One hundred and forty-five acres two roods eight perches, parish of Tutegong, allotment 6 of section 4. Upset price 1*l.* per acre.
16. Grant, 92a. 1r., Ninety-two acres one rood, parish of Tutegong, allotment 7 of section 4. Upset price 1*l.* per acre.
17. Grant, 161a. 3r. 14p., One hundred and one acres three roods fourteen perches, parish of Tutegong, allotment 8 of section 4. Upset price 1*l.* per acre.

18. Grant, 124a. 0r. 11p., One hundred and twenty-four acres eleven perches, parish of Tutegong, allotment 9 of section 4. Upset price 1*l.* per acre.

19. Grant, 236a., Two hundred and thirty-six acres, parish of Tutegong, allotment 10 of section 4. Upset price 1*l.* per acre.

20. Grant, 160a. 1r. 36p., One hundred and sixty acres one rood thirty-six perches, parish of Tutegong, allotment 11 of section 4. Upset price 1*l.* per acre.

21. Grant, 114a. 3r. 20p., One hundred and fourteen acres three roods twenty perches, parish of Tutegong, allotment 12 of section 4. Upset price 1*l.* per acre.

22. Grant, 96a. 2r. 24p., Ninety-six acres two roods twenty-four perches, parish of Tutegong, allotment 13 of section 4. Upset price 1*l.* per acre.

23. Grant, 100a., One hundred acres, parish of Tutegong, allotment 14 of section 4. Upset price 1*l.* per acre.

24. Grant, 158a. 1r. 24p., One hundred and fifty-eight acres one rood twenty-four perches, parish of Tutegong, allotment 15 of section 4. Upset price 1*l.* per acre.

25. Grant, 158a. 1r. 24p., One hundred and fifty-eight acres one rood twenty-four perches, parish of Tutegong, allotment 1 of section 5. Upset price 1*l.* per acre.

26. Grant, 158a. 1r. 24p., One hundred and fifty-eight acres one rood twenty-four perches, parish of Tutegong, allotment 2 of section 5. Upset price 1*l.* per acre.

27. Grant, 154a. 1r. 30p., One hundred and fifty-four acres one rood thirty perches, parish of Tutegong, allotment 3 of section 4. Upset price 1*l.* per acre.

28. Grant, 151a. 3r. 5p., One hundred and fifty-one acres three roods five perches, parish of Tutegong, allotment 4 of section 4. Upset price 1*l.* per acre.

LAWALUK.

Mount Mercer, about thirty-six miles west from Geelong.

29. Grenville, 320a., Three hundred and twenty acres, parish of Lawaluk, allotment A of section 24. Upset price 1*l.* per acre.

30. Grenville, 320a., Three hundred and twenty acres, parish of Lawaluk, allotment B of section 24. Upset price 1*l.* per acre.

31. Grenville, 312a., Three hundred and twelve acres, parish of Lawaluk, allotment B of section 25. Upset price 1*l.* per acre.

PAYWIT.

Near the Township of Queenscliff, Port Phillip Heads.

32. Grant, 77a. 2r. 20p., Seventy-seven acres two roods twenty perches, parish of Paywit, allotment 17 of section 3. Upset price 1*l.* 10s. per acre.

33. Grant, 53a. 12p., Fifty-three acres twelve perches, parish of Paywit, allotment 18 of section 3. Upset price 1*l.* 10s. per acre.

Given under my Hand and the Seal of the Colony, at Melbourne, this nineteenth day of April, in the year of Our Lord One thousand eight hundred and fifty-five, and in the eighteenth year of Her Majesty's Reign.

(L.S.) CHAS. HOTHAM.

By His Excellency's Command,
WILLIAM C. HAINES.
GOD SAVE THE QUEEN!

LAND SALE AT GEELONG.—12TH JUNE, 1855.

PROCLAMATION

By His Excellency SIR CHARLES HOTHAM,
Knight Commander of the Most Honorable
Military Order of the Bath, Lieutenant
Governor of the Colony of Victoria, &c.,
&c., &c.

IN pursuance of the authority in me vested by a certain Act of the Imperial Parliament of Great Britain and Ireland, passed in the fifth and sixth years of Her Majesty's Reign, intituled, "*An Act for regulating the Sale of Waste Lands belonging to the Crown in the Australian Colonies*," I do hereby notify and proclaim that at Eleven o'clock of Tuesday, the twelfth day of June next, the following Suburban Lots will be offered for sale by public auction, at the Auction Rooms of Messrs. J. B. Hutton and Co., Yarrow-street, Geelong, at the upset price affixed to each lot respectively, on the terms and conditions and under the provisions of the above recited Act. Deposit—10 per cent.

SUBURBAN LOTS.

CORINDHAP.

Adjoining the Township of Rokewood, at Aitchison's Station, at the Kurook-a-ruc Creek, distant about forty-two miles from Geelong, on the Fiery Creek Road.

1. Grenville, 12a. 0r. 13p., Twelve acres thirteen perches, parish of Corindhap, allotment 47. Upset price 2*l.* 10*s.* per acre.
2. Grenville, 11a. 1r. 4p., Eleven acres one rood four perches, parish of Corindhap, allotment 48. Upset price 2*l.* 10*s.* per acre.
3. Grenville, 14a. 3r. 2p., Fourteen acres three roods two perches, parish of Corindhap, allotment 49. Upset price 2*l.* 10*s.* per acre.
4. Grenville, 8a. 1r., Eight acres one rood, parish of Corindhap, allotment 50. Upset price 2*l.* 10*s.* per acre.
5. Grenville, 10a., Ten acres, parish of Corindhap, allotment 51. Upset price 2*l.* 10*s.* per acre.
6. Grenville, 9a. 3r. 33p., Nine acres three roods thirty-three perches, parish of Corindhap, allotment 52. Upset price 2*l.* 10*s.* per acre.
7. Grenville, 12a. 0r. 6p., Twelve acres six perches, parish of Corindhap, allotment 53. Upset price 2*l.* 10*s.* per acre.
8. Grenville, 7a. 1r. 13p., Seven acres one rood thirteen perches, parish of Corindhap, allotment 54. Upset price 2*l.* 10*s.* per acre.
9. Grenville, 8a. 0r. 34p., Eight acres thirty-four perches, parish of Corindhap, allotment 55. Upset price 2*l.* 10*s.* per acre.
10. Grenville, 9a. 3r. 33p., Nine acres three roods thirty-three perches, parish of Corindhap, allotment 56. Upset price 2*l.* 10*s.* per acre.
11. Grenville, 9a. 3r. 33p., Nine acres three roods thirty-three perches, parish of Corindhap, allotment 56. Upset price 2*l.* 10*s.* per acre.
12. Grenville, 9a. 3r. 33p., Nine acres three roods thirty-three perches, parish of Corindhap, allotment 58. Upset price 2*l.* 10*s.* per acre.
13. Grenville, 3a. 3r. 4p., Three acres three roods four perches, parish of Corindhap, allotment 59. Upset price 3*l.* per acre.
14. Grenville, 4a. 2r. 22p., Four acres two roods twenty-two perches, parish of Corindhap, allotment 60. Upset price 3*l.* per acre.

15. Grenville, 5r. 2r., Five acres two roods, parish of Corindhap, allotment 61. Upset price 2*l.* 10*s.* per acre.
16. Grenville, 6a. 1r. 6p., Six acres one rood six perches, parish of Corindhap, allotment 62. Upset price 2*l.* 10*s.* per acre.
17. Grenville, 9a. 3r. 24p., Nine acres three roods twenty-four perches, parish of Corindhap, allotment 63. Upset price 2*l.* 10*s.* per acre.
18. Grenville, 9a. 3r. 24p., Nine acres three roods twenty-four perches, parish of Corindhap, allotment 64. Upset price 2*l.* 10*s.* per acre.
19. Grenville, 7a. 2r., Seven acres two roods, parish of Corindhap, allotment 65. Upset price 2*l.* 10*s.* per acre.
20. Grenville, 7a. 2r., Seven acres two roods, parish of Corindhap, allotment 66. Upset price 2*l.* 10*s.* per acre.
21. Grenville, 7a. 2r., Seven acres two roods, parish of Corindhap, allotment 67. Upset price 2*l.* 10*s.* per acre.
22. Grenville, 7a. 2r., Seven acres two roods, parish of Corindhap, allotment 68. Upset price 2*l.* 10*s.* per acre.
23. Grenville, 6a. 3r., Six acres three roods, parish of Corindhap, allotment 69. Upset price 2*l.* 10*s.* per acre.
24. Grenville, 6a. 3r., Six acres three roods, parish of Corindhap, allotment 70. Upset price 2*l.* 10*s.* per acre.
25. Grenville, 2a. 1r. 29p., Two acres one rood twenty-nine perches, parish of Corindhap, allotment 71. Upset price 3*l.* per acre.
26. Grenville, 3a. 1r. 9p., Three acres one rood nine perches, parish of Corindhap, allotment 72. Upset price 3*l.* per acre.
27. Grenville, 4a. 0r. 28p., Four acres twenty-eight perches, parish of Corindhap, allotment 73. Upset price 3*l.* per acre.
28. Grenville, 5a. 0r. 36p., Five acres thirty-six perches, parish of Corindhap, allotment 74. Upset price 2*l.* 10*s.* per acre.
29. Grenville, 5a. 2r. 7p., Five acres two roods seven perches, parish of Corindhap, allotment 75. Upset price 2*l.* 10*s.* per acre.
30. Grenville, 3a. 1r., Three acres one rood, parish of Corindhap, allotment 76. Upset price 3*l.* per acre.
31. Grenville, 10a. 1r. 6p., Ten acres one rood six perches, parish of Corindhap, allotment 77. Upset price 2*l.* 10*s.* per acre.
32. Grenville, 15a. 3r. 20p., Fifteen acres three roods twenty perches, parish of Corindhap, allotment 78. Upset price 2*l.* per acre.
33. Grenville, 9a., Nine acres, parish of Corindhap, allotment 79. Upset price 2*l.* 10*s.* per acre.
34. Grenville, 6a. 3r., Six acres three roods, parish of Corindhap, allotment 80. Upset price 2*l.* 10*s.* per acre.
35. Grenville, 6a. 3r., Six acres three roods, parish of Corindhap, allotment 81. Upset price 2*l.* 10*s.* per acre.
36. Grenville, 7a. 2r., Seven acres two roods, parish of Corindhap, allotment 82. Upset price 2*l.* 10*s.* per acre.
37. Grenville, 7a. 2r., Seven acres two roods, parish of Corindhap, allotment 83. Upset price 2*l.* 10*s.* per acre.
38. Grenville, 7a. 2r., Seven acres two roods, parish of Corindhap, allotment 84. Upset price 2*l.* 10*s.* per acre.

39. Grenville, 7a. 2r., Seven acres two roods, parish of Corindhap, allotment 85. Upset price 2*l.* 10*s.* per acre.

40. Grenville, 10a., Ten acres, parish of Corindhap, allotment 86. Upset price 2*l.* 10*s.* per acre.

41. Grenville, 10a., Ten acres, parish of Corindhap, allotment 87. Upset price 2*l.* 10*s.* per acre.

42. Grenville, 15a. 0r. 16p., Fifteen acres sixteen perches, parish of Corindhap, allotment 88. Upset price 2*l.* per acre.

43. Grenville, 14a., Fourteen acres, parish of Corindhap, allotment 89. Upset price 2*l.* 10*s.* per acre.

Given under my Hand and the Seal of the Colony, at Melbourne, this twentieth day of April, in the year of Our Lord One thousand eight hundred and fifty-five, and in the eighteenth year of Her Majesty's Reign.

(L.S.) CHAS^s HOTHAM.
By His Excellency's Command,
WILLIAM C. HAINES.
GOD SAVE THE QUEEN!

LAND SALE AT CRESWICK.—21st MAY, 1855.

PROCLAMATION

By His Excellency SIR CHARLES HOTHAM, Knight Commander of the Most Honorable Military Order of the Bath, Lieutenant Governor of the Colony of Victoria, &c., &c., &c.

IN pursuance of the authority in me vested by a certain Act of the Imperial Parliament of Great Britain and Ireland, passed in the fifth and sixth years of Her Majesty's Reign, intituled, "*An Act for regulating the Sale of Waste Lands belonging to the Crown in the Australian Colonies*," I do hereby notify and proclaim that at Eleven o'clock of Monday, the twenty-first day of May next, the following Country Lots will be offered for sale by public auction, at the Police Office, Creswick's Creek, at the upset price affixed to each lot respectively, on the terms and conditions and under the provisions of the above recited Act. Deposit—10 per cent.

COUNTRY LOTS.

SPRING HILLS.

In the Parish of Spring Hills, adjoining the Township of Creswick.

1. Talbot, 154a., One hundred and fifty-four acres, parish of Spring Hills, section 62. Upset price 1*l.* per acre.

2. Talbot, 68a., Sixty-eight acres, parish of Spring Hills, section 63. Upset price 1*l.* per acre.

3. Talbot, 240a., Two hundred and forty acres, parish of Spring Hill, section 64. Upset price 1*l.* per acre.

4. Talbot, 160a., One hundred and sixty acres, parish of Spring Hills, section 65. Upset price 1*l.* per acre.

5. Talbot, 103a. 0r. 16p., One hundred and three acres sixteen perches, parish of Spring Hills, section 66. Upset price 1*l.* per acre.

6. Talbot, 58a. 3r. 34p., Fifty-eight acres three roods thirty-four perches, parish of Spring Hills, section 67. Upset price 1*l.* per acre.

No. 35.—APRIL 20TH, 1855.—5.

7. Talbot, 137a. 3r. 27p., One hundred and thirty-seven acres three roods twenty-seven perches, parish of Spring Hills, section 68. Upset price 1*l.* per acre.

8. Talbot, 190a. 1r. 3p., One hundred and ninety acres one rood three perches, parish of Spring Hills, section 69. Upset price 1*l.* per acre.

9. Talbot, 71a. 3r. 5p., Seventy-one acres three roods five perches, parish of Spring Hills, section 70. Upset price 1*l.* per acre.

10. Talbot, 129a. 2r. 2p., One hundred and twenty-nine acres two roods two perches, parish of Spring Hills, section 71. Upset price 1*l.* per acre.

11. Talbot, 172a. 2r. 33p., One hundred and seventy-two acres two roods thirty-three perches, parish of Spring Hills, section 72. Upset price 1*l.* per acre.

12. Talbot, 139a. 3r. 26p., One hundred and thirty-nine acres three roods twenty-six perches, parish of Spring Hills, section 73. Upset price 1*l.* per acre.

13. Talbot, 176a. 0r. 12p., One hundred and seventy-six acres twelve perches, parish of Spring Hills, section 75. Upset price 1*l.* per acre.

14. Talbot, 176a. 1r., One hundred and seventy-six acres one rood, parish of Spring Hills, section 77. Upset price 1*l.* per acre.

15. Talbot, 160a., One hundred and sixty acres, parish of Spring Hills, section 78. Upset price 1*l.* per acre.

16. Talbot, 149a. 3r. 13p., One hundred and forty-nine acres three roods thirteen perches, parish of Spring Hills, section 79. Upset price 1*l.* per acre.

17. Talbot, 158a., One hundred and fifty-eight acres, parish of Spring Hills, section 80. Upset price 1*l.* per acre.

18. Talbot, 154a., One hundred and fifty-four acres, parish of Spring Hills, section 81. Upset price 1*l.* per acre.

19. Talbot, 148a. 0r. 36p., One hundred and forty-eight acres thirty-six perches, parish of Spring Hills, section 86. Upset price 1*l.* per acre.

20. Talbot, 154a., One hundred and fifty-four acres, parish of Spring Hills, section 87. Upset price 1*l.* per acre.

21. Talbot, 296a. 1r. 32p., Two hundred and ninety-six acres one rood thirty-two perches, parish of Spring Hills, section 88. Upset price 1*l.* per acre.

22. Talbot, 191a. 2r., One hundred and ninety-one acres two roods, parish of Spring Hills, section 89. Upset price 1*l.* per acre.

23. Talbot, 278a. 2r. 35p., Two hundred and seventy-eight acres two roods thirty-five perches, parish of Spring Hills, section 90. Upset price 1*l.* per acre.

24. Talbot, 308a., Three hundred and eight acres, parish of Spring Hills, section 91. Upset price 1*l.* per acre.

25. Talbot, 160a., One hundred and sixty acres, parish of Spring Hills, section 92. Upset price 1*l.* per acre.

26. Talbot, 148a. 0r. 36p., One hundred and forty-eight acres thirty-six perches, parish of Spring Hills, section 98. Upset price 1*l.* per acre.

27. Talbot, 117a. 2r. 2p., One hundred and seventeen acres two roods two perches, parish of Spring Hills, section 99. Upset price 1*l.* per acre.

28. Talbot, 296a. 1r. 32p., Two hundred and ninety-six acres one rood thirty-two perches, parish of Spring Hills, section 100. Upset price 1l. per acre.

29. Talbot, 398a. 2r. 12p., Three hundred and ninety-eight acres two roods twelve perches, parish of Spring Hills, section 101. Upset price 1l. per acre.

30. Talbot, 308a., Three hundred and eight acres, parish of Spring Hills, section 102. Upset price 1l. per acre.

31. Talbot, 120a., One hundred and twenty acres, parish of Spring Hills, section 106. Upset price 1l. per acre.

32. Talbot, 114a., One hundred and fourteen acres, parish of Spring Hills, section 107. Upset price 1l. per acre.

33. Talbot, 122a. 2r. 30p., One hundred and twenty-two acres two roods thirty perches, parish of Spring Hills, section 108. Upset price 1l. per acre.

34. Talbot, 128a. 0r. 28p., One hundred and twenty-eight acres twenty-eight perches, parish of Spring Hills, section 109. Upset price 1l. per acre.

35. Talbot, 317a. 1r. 23p., Three hundred and seventeen acres one rood twenty-three perches, parish of Spring Hills, section 113. Upset price 1l. per acre.

Given under my Hand and the Seal of the Colony, at Melbourne, this twentieth day of April, in the year of Our Lord One thousand eight hundred and fifty-five, and in the eighteenth year of Her Majesty's Reign.

(L.S.) CHAS. HOTHAM.
By His Excellency's Command,
WILLIAM C. HAINES.
GOD SAVE THE QUEEN!

Colonial Secretary's Office,
Melbourne, 19th April, 1855.

TITLE DEEDS.

THE Title Deeds specified below have been transmitted from this Office to the Colonial Treasury for delivery to the Grantees on payment of the established fees thereon.

By His Excellency's Command,
WILLIAM C. HAINES.

TOWN LOTS.

DEEDS DATED 3RD JANUARY, 1855.

Dennis O'Halloran, 1r., South Geelong
Henry Powell, 3r. 28p., Merton
James Noble, 36p., South Geelong

DEEDS DATED 4TH JANUARY, 1855.

David Marshall, 1r., Eagle Hawk
David Marshall, 1r., Eagle Hawk
David Marshall, 1r., Eagle Hawk
David Phillips, 20p., Melbourne, South

DEEDS DATED 12TH JANUARY, 1855.

Abraham E. Cohen, 32p., Melbourne
James Duke, 20p., Melbourne
Daniel J. O'Keeffe, 36p., Eagle Hawk
Daniel J. O'Keeffe, 1r., Eagle Hawk
Daniel J. O'Keeffe, 38p., Eagle Hawk
Morgan O'Brien, 31p., Eagle Hawk
Morgan O'Brien, 1r., Eagle Hawk
John S. Powers, 1r., Eagle Hawk
John S. Powers, 1r. 6p., Eagle Hawk

DEEDS DATED 20TH FEBRUARY, 1855.

John G. Hornblower, 1r., White Hills
John G. Hornblower, 1r. 4p., White Hills

DEEDS DATED 15TH MARCH, 1855.

Walter Craig and John O'Grady, 1r., Footscray

COUNTRY LOTS.

DEEDS DATED 18TH JULY, 1854.

William H. Smith, 5a., Castle Donnington
William H. Smith, 5a., Castle Donnington

William H. Smith, 5a., Castle Donnington

William H. Smith, 5a., Castle Donnington

DEEDS DATED 3RD JANUARY, 1855.

James Ryan, 91a. 1r., Burrumbeet
Thomas T. Rundle, 14a. 0r. 16p., Strathfieldsaye
William Taylor, 638a., Maribyrnong
John Walls, 4a. 0r. 11p., Colongulac
John Walls, 5a. 3r. 15p., Colongulac
John Walls, 7a. 1r. 36p., Colongulac
John Walls, 7a. 2r., Colongulac
John Walls, 5a., Colongulac
John Walls, 5a., Colongulac
John Walls, 4a., Colongulac
Robert Thomson, 60a., Sale
Edmund Wheeler and James A. Wheeler, 1a. 0r. 6p., Castlemaine

William H. Woodville, 7a. 3r., Broadford
William Roberts, 39a. 2r., Broadford
William Roberts, 17a., Broadford
William Harris Woodville, 15a. 1r., Broadford
Phillip Russell and Robert Simson, 640a., Carngham

DEEDS DATED 4TH JANUARY, 1855.

William A. S. Turnbull, 5a., Sandhurst
Jules Raffard, 5a., Sandhurst
William A. S. Turnbull, 20a., Huntley
Charles Ryan, 640a., unnamed.

DEEDS DATED 12TH JANUARY, 1855.

Matthew Bryant and William Bryant, 173a. 3r. 24p., Tarragower

Joseph Russ, 65a. 0r. 38p., Tarragower
Matthew Bryant and William Bryant, 111a. 3r. 32p., Tarragower

Henry Baker, 16a. 3r. 4p., Tarragower
Thomas B. Darling, 116a., Korkuperrimul
Gregor Robertson, 104a., Korkuperrimul
William Robertson, 279a. 1r. 33p., Moorooduc
Peter Davis, 496a. 1r. 16p., Moorooduc
William Robertson, 475a., Moorooduc
William E. Stanbridge, 19a. 3r. 8p., Wombat
William Bryan, 9a. 0r. 30p., Gheringhap
George F. Belcher, 80a. 0r. 3p., Gheringhap
James Barwick, 65a. 2r. 14p., Bulla Bulla
Anne Greene, 527a. 0r. 31p., Bulla Bulla
Anne Greene, 504a. 1r. 14p., Bulla Bulla
Anne Greene, 222a. 2r. 18p., Bulla Bulla
Gustav Droege, 95a. 3r. 19p., Bulla Bulla
Alexander Guthrie and James Guthrie, 384a. 0r. 37p., Bulla Bulla

Richard Brodie, 306a. 2r. 3p., Bulla Bulla
John Rankin, 264a. 0r. 35p., Bulla Bulla
Martin Batey, 273a. 1r. 6p., Bulla Bulla
Thomas Grant, 217a. 3r. 11p., Bulla Bulla
David Bowman, 200a., unnamed

DEEDS DATED 19TH JANUARY, 1855.

William E. Stanbridge, 105a. 0r. 13p., Wombat
William E. Stanbridge, 107a. 1r. 33p., Wombat
William E. Stanbridge, 113a. 2r., Wombat
David Stoker, 2a. 1r., Wombat
David Stoker, 2a. 3r. 18p., Wombat
William E. Stanbridge, 9a. 1r. 21p., Wombat
Charles McLachlan, 640a., unnamed

DEEDS DATED 1ST FEBRUARY, 1855.

Henry E. B. Read, 5a. 1r. 24p., Duroq
Henry E. B. Read, 9a., Duroq
Henry E. B. Read, 6a., Duroq
Henry E. B. Read, 9a., Duroq
David L. Robertson, 37a. 0r. 8p., Mordiallock
William David Atkinson, 158a., Mordiallock
James Duke, 206a. 1r. 4p., Mordiallock
William D. Atkinson, 311a. 0r. 13p., Mordiallock
David L. Robertson, 156a. 2r. 29p., Mordiallock

DEEDS DATED 13TH FEBRUARY, 1855.

William E. Stanbridge, 105a. 0r. 27p., Wombat
Alfred Reynel, 22a. 0r. 8p., Avoca
John Pearson, 640a., unnamed

DEEDS DATED 16TH FEBRUARY, 1855.

William Ross, 10a. 0r. 8p., Buttlejork
Andrew Richey, sen., and Elizabeth Gordon, 10a. 0r. 8p., Buttlejork
Andrew Richey, sen., and Elizabeth Gordon, 10a. 0r. 8p., Buttlejork
Andrew Richey, sen., and Elizabeth Gordon, 10a. 0r. 8p., Buttlejork
William Robertson, 9a. 3r. 38p., Buttlejork
Andrew Richey, sen., and Elizabeth Gordon, 10a. 0r. 8p., Buttlejork

DEED DATED 1ST MARCH, 1855.

James Duke, 168a., Merrimu

DEED DATED 27TH MARCH, 1855.

William Harding, 640a., unnamed

VICTORIA.

RETURN of LANDS which can be SELECTED on and after the 30th April, 1855, under the 12th Clause of the Act of Parliament, 5th and 6th Victoria, chapter 36, and Regulations 1st March, 1843, at the Surveyor General's Office, William-street, Melbourne, at Ten o'clock A.M.

Special Country Lots.	Country Lots.	Date of Proclamation.	When offered for Sale.	Parish or Locality.	Allotment Section or Portion.	Extent.	Price per Acre.	Amount to Pay.	Remarks.
18	...	1855. Jan 24	1855. Mar. 6	Franklin, at the Loddon Aboriginal Protectorate Station, near Mount Franklin	2	2	A. R. P. 24 0 0	£ s. d. 2 0 48 0 0	No offer.
19	...	"	"	"	1	3	38 0 0	2 0 76 0 0	"
20	...	"	"	"	2	3	40 0 0	1 10 60 0 0	"
21	...	"	"	"	3	3	40 0 0	1 10 60 0 0	"
22	...	"	"	"	4	3	60 0 0	1 10 90 0 0	"
23	...	"	"	"	1	5	13 1 8	2 10 33 5 0	"
24	...	"	"	"	2	5	13 3 4	2 10 34 8 9	"
25	...	"	"	"	3	5	20 2 22	2 0 41 5 6	"
26	...	"	"	"	4	5	13 1 8	2 10 33 5 0	"
27	...	"	"	"	5	5	13 1 8	2 10 33 5 0	"
28	...	"	"	"	6	5	20 0 35	2 0 40 8 9	"
29	...	"	"	"	7	5	12 1 24	2 10 31 0 0	"
30	...	"	"	"	8	5	13 1 8	2 10 33 5 0	"
31	...	"	"	"	9	5	13 1 8	2 10 33 5 0	"
32	...	"	"	"	10	5	10 3 28	2 10 27 6 3	"
33	...	"	"	"	11	5	43 2 32	1 10 65 11 0	"
34	...	"	"	"	12	5	43 2 32	1 10 65 11 0	"
35	...	"	"	"	13	5	38 0 0	2 0 76 0 0	"
36	...	"	"	"	14	5	38 0 0	2 0 76 0 0	"
37	...	"	"	"	15	5	64 3 33	1 10 97 8 8	"
38	...	"	"	"	1	6	40 0 0	1 10 60 0 0	"
39	...	"	"	"	2	6	38 0 0	2 0 76 0 0	"
40	...	"	"	"	3	6	48 3 27	1 10 73 7 8	"
41	...	"	"	"	5	6	28 3 8	2 0 57 12 0	"
42	...	"	"	"	6	6	38 0 0	2 0 76 0 0	"
43	...	"	"	"	7	6	40 0 0	1 10 60 0 0	"
44	...	"	"	"	8	6	22 0 0	2 0 44 0 0	"
48	...	"	"	"	12	6	8 0 0	2 10 20 0 0	"
49	...	"	"	"	13	6	7 0 32	2 10 18 0 0	"
50	...	"	"	"	14	6	10 0 0	2 10 25 0 0	"
1	...	Jan 26	Mar. 7	"	15	6	9 0 0	2 10 22 10 0	"
2	...	"	"	"	16	6	9 0 0	2 10 22 10 0	"
3	...	"	"	"	17	6	10 0 0	2 10 25 0 0	"
4	...	"	"	"	18	6	10 0 0	2 10 25 0 0	"
5	...	"	"	"	19	6	9 0 0	2 10 22 10 0	"
6	...	"	"	"	20	6	10 0 0	2 10 25 0 0	"
7	...	"	"	"	21	6	12 0 33	2 10 30 10 4	"
8	...	"	"	"	22	6	10 0 3	2 10 25 1 0	"
9	...	"	"	"	23	6	10 0 0	2 10 25 0 0	"
10	...	"	"	"	24	6	6 1 24	2 10 16 0 0	"
11	...	"	"	"	25	6	6 1 8	2 10 15 15 0	"
12	...	"	"	"	26	6	9 0 0	2 10 22 10 0	"
13	...	"	"	"	27	6	4 2 0	3 0 13 10 0	"
14	...	"	"	"	28	6	5 1 24	2 10 13 10 0	"
15	...	"	"	"	29	6	5 1 24	2 10 13 10 0	"
16	...	"	"	"	30	6	5 1 24	2 10 13 10 0	"
18	...	"	"	"	2	9	42 2 24	1 10 63 19 6	"
19	...	"	"	"	3	9	22 3 10	2 0 45 12 6	"
21	...	"	"	"	6	9	58 0 0	1 10 87 0 0	"
22	...	"	"	"	1	10	62 2 33	1 10 94 1 2	"
23	...	"	"	"	5	10	62 1 12	1 10 93 9 9	"
26	...	"	"	"	3	11	78 0 0	1 10 117 0 0	"
27	...	"	"	"	2	12	15 0 35	2 0 30 8 9	"
30	...	"	"	"	5	12	59 3 1	1 10 89 12 8	"
31	...	"	"	"	6	12	56 2 17	1 10 84 18 2	"
37	...	"	"	"	12	12	38 0 0	2 0 76 0 0	"
38	...	"	"	"	13	12	38 0 0	2 0 76 0 0	"
39	...	"	"	"	1	1	180 0 0	1 0 180 0 0	"
40	...	"	"	"	1	2	120 0 0	1 0 120 0 0	"
41	...	"	"	"	1	8	156 0 0	1 0 156 0 0	"
42	...	"	"	"	2	8	160 0 0	1 0 160 0 0	"
43	...	"	"	"	3	8	156 0 0	1 0 156 0 0	"
45	...	"	"	"	1	9	82 1 20	1 0 82 7 6	"
47	...	"	"	"	7	9	88 1 24	1 0 88 8 0	"
49	...	"	"	"	4	10	85 2 38	1 0 85 14 9	"
32	...	Jan 22	Mar. 7	Drumborg, at the Fitzroy River, near Heywood, about 16 miles from Port- land	10	3	23 2 24	2 0 47 6 0	"
33	...	"	"	"	11	3	21 3 8	2 0 43 12 0	"
34	...	"	"	"	12	3	21 2 14	2 0 43 3 6	"

LANDS OPEN TO SELECTION, &c.—Continued.

Special Country Lots.	Country Lots.	Date of Proclamation.	When offered for Sale.	Parish or Locality.	Allotment. Section or Portion.	Extent.	Price per Acre.	Amount to Pay.	Remarks.
						A. R. P.	£ s. d.	£ s. d.	
37	...	1855. Jan. 22	1855. Mar. 7	Heywood, adjoining Drum- borg, about 14 miles from Portland	2 1	5 0 0	2 10	12 10 0	No offer.
38	...	"	"	"	3 1	13 3 8	2 10	34 10 0	"
39	...	"	"	"	4 1	24 1 5	2 0	48 11 3	"
40	...	"	"	"	5 1	22 3 28	2 0	45 17 0	"
41	...	"	"	"	6 1	14 0 2	2 10	35 0 8	"
46	...	"	"	"	11 1	22 1 4	2 0	44 11 0	"
47	...	"	"	"	12 1	16 2 29	2 0	33 7 3	"
1	...	Jan. 23	Mar. 8	"	1 2	13 2 9	2 10	33 17 10	"
2	...	"	"	"	2 2	11 3 32	2 10	29 17 6	"
5	...	"	"	"	5 2	8 0 0	2 0	20 0 0	"
6	...	"	"	"	6 2	18 0 0	2 0	36 0 0	"
7	...	"	"	"	7 2	23 0 25	2 0	46 6 3	"
8	...	"	"	"	8 2	10 1 8	2 10	25 15 0	"
9	...	"	"	"	9 2	9 0 0	2 10	22 10 0	"
10	...	"	"	"	10 2	7 0 32	2 10	18 0 0	"
11	...	"	"	"	11 2	8 0 38	2 10	20 11 11	"
12	...	"	"	"	12 2	14 1 24	2 10	36 0 0	"
13	...	"	"	"	13 2	21 2 16	2 0	43 4 0	"
14	...	"	"	"	14 2	24 0 0	2 0	48 0 0	"
18	...	"	"	"	4 3	21 2 16	2 0	43 4 0	"
19	...	"	"	"	5 3	8 0 16	2 10	20 5 0	"
20	...	"	"	"	6 3	8 0 16	2 10	20 5 0	"
21	...	"	"	"	7 3	10 3 15	2 10	27 2 2	"
23	...	"	"	"	9 3	18 2 16	2 0	37 4 0	"
25	...	"	"	"	11 3	10 0 27	2 10	25 8 5	"
26	...	"	"	"	12 3	13 2 9	2 10	33 17 10	"
27	...	"	"	"	1 4	12 0 31	2 10	30 9 8	"
30	...	"	"	"	4 4	8 0 16	2 10	20 5 0	"
31	...	"	"	"	5 4	9 3 2	2 10	24 8 2	"
32	...	"	"	"	6 4	19 0 32	2 0	38 8 0	"
33	...	"	"	"	7 4	24 0 0	2 0	48 0 0	"
34	...	"	"	"	8 4	11 3 24	2 10	29 15 0	"
35	...	"	"	"	9 4	9 3 10	2 10	24 10 8	"
36	...	"	"	"	10 4	10 2 14	2 10	26 9 5	"
37	...	"	"	"	11 4	13 1 11	2 10	33 6 0	"
38	...	"	"	"	12 4	12 0 35	2 10	30 11 0	"
39	...	"	"	"	13 4	13 3 34	2 10	34 15 0	"
40	...	"	"	"	14 4	14 3 0	2 10	36 17 6	"
41	...	"	"	"	15 4	10 0 0	2 10	25 0 0	"
2	...	Feb. 12	Mar. 16	Duned, at Mount Duned, about 7 miles from Gee- long	B 20	42 3 0	1 10	64 2 6	"
3	...	"	"	"	C 20	42 0 35	1 10	63 6 6	"
4	...	"	"	"	D 20	38 1 27	2 0	76 16 9	"
5	...	"	"	"	E 20	40 0 0	1 10	60 0 0	"
8	...	"	"	"	H 20	38 0 0	2 0	76 0 0	"
9	...	"	"	"	I 20	35 1 38	2 0	70 19 6	"
10	...	"	"	"	J 20	36 1 24	2 0	72 16 0	"
12	...	"	"	"	L 20	40 0 0	1 10	60 0 0	"
13	...	"	"	"	C 21	42 1 20	1 10	63 11 3	"
25	...	"	"	Warrambine, on Warram- bine Creek, near Mount Mercer, about 35 miles from Geelong	...	1 345 2 0	1 0	345 10 0	"
26	...	"	"	"	...	2 267 0 0	1 0	267 0 0	"
27	...	"	"	"	...	3 228 0 0	1 0	228 0 0	"
28	...	"	"	"	...	4 335 0 0	1 0	335 0 0	"
29	...	"	"	"	...	5 327 2 0	1 0	327 10 0	"
5	...	Feb. 13	Mar. 20	Moranghurk, about 6 miles north from Geelong, and west of the Geelong and Melbourne Railroad	...	50 55 3 36	1 10	83 19 3	"
6	...	"	"	"	...	56 76 0 0	1 10	114 0 0	"
16	...	"	"	"	...	54 80 0 0	1 0	80 0 0	"
17	...	"	"	"	...	55 80 0 0	1 0	80 0 0	"
2	...	Feb. 23	Mar. 27	Yowang, between 18 and 20 miles north-west of Geelong, and intersected by the line of road from the Anerkies to Geelong	...	124 70 0 0	1 10	105 0 0	"
3	...	"	"	"	...	165 77 0 32	1 10	115 16 0	"
5	...	"	"	"	...	119 116 2 0	1 0	116 10 0	"
7	...	"	"	"	...	121 80 0 0	1 0	80 0 0	"
8	...	"	"	"	...	122 80 0 0	1 0	80 0 0	"
9	...	"	"	"	...	123 80 0 0	1 0	80 0 0	"
10	...	"	"	"	...	125 120 0 14	1 0	120 1 9	"
11	...	"	"	"	...	126 109 0 4	1 0	109 0 6	"
12	...	"	"	"	...	127 164 2 19	1 0	164 12 5	"
13	...	"	"	"	...	128 110 1 25	1 0	110 8 2	"

LANDS OPEN TO SELECTION, &c.—Continued.

LANDS OPEN TO SELECTION, &c.—Continued.

Special Country Lots.	Country Lots.	Date of Proclamation.	When offered for Sale.	Parish or Locality.	Allotment.	Section or Portion.	Extent.	Price per Acre.	Amount to Pay.	Remarks.
	14	1855. Feb. 23	1855. Mar. 27	Yowang	129	A. R. P.	£ s. d.	£ s. d.	No offer.
	15	"	"	"	...	129	92 2 16	1 0	92 12 0	"
	16	"	"	"	...	130	129 1 11	1 0	129 6 5	"
	17	"	"	"	...	131	101 1 24	1 0	101 8 0	"
	18	"	"	"	...	132	104 0 0	1 0	104 0 0	"
	19	"	"	"	...	133	108 0 0	1 0	108 0 0	"
	20	"	"	"	...	134	105 1 8	1 0	105 6 0	"
	21	"	"	"	...	135	101 1 24	1 0	101 8 0	"
	22	"	"	"	...	136	104 0 0	1 0	104 0 0	"
	23	"	"	"	...	137	104 0 0	1 0	104 0 0	"
	24	"	"	"	...	138	101 1 24	1 0	101 8 0	"
	25	"	"	"	...	139	105 1 8	1 0	105 6 0	"
	26	"	"	"	...	140	108 0 0	1 0	108 0 0	"
	27	"	"	"	...	141	104 0 0	1 0	104 0 0	"
	28	"	"	"	...	142	101 1 24	1 0	101 8 0	"
	29	"	"	"	...	143	105 1 8	1 0	105 6 0	"
	30	"	"	"	...	144	108 0 0	1 0	108 0 0	"
	31	"	"	"	...	145	104 0 0	1 0	104 0 0	"
	32	"	"	"	...	146	95 0 16	1 0	95 2 0	"
	33	"	"	"	...	147	101 1 24	1 0	101 8 0	"
	34	"	"	"	...	148	93 1 35	1 0	93 9 5	"
	35	"	"	"	...	149	97 0 10	1 0	97 1 3	"
	36	"	"	"	...	150	105 1 8	1 0	105 6 0	"
	37	"	"	"	...	151	101 1 24	1 0	101 8 0	"
	38	"	"	"	...	152	93 1 35	1 0	93 9 5	"
	39	"	"	"	...	153	97 0 10	1 0	97 1 3	"
	40	"	"	"	...	154	105 1 8	1 0	105 6 0	"
	41	"	"	"	...	155	101 1 24	1 0	101 8 0	"
	42	"	"	"	...	156	93 1 35	1 0	93 9 5	"
	43	"	"	"	...	157	93 1 35	1 0	93 9 5	"
	44	"	"	"	...	158	101 1 24	1 0	101 8 0	"
	45	"	"	"	...	159	105 1 8	1 0	105 6 0	"
	46	"	"	"	...	160	97 0 10	1 0	97 1 3	"
	47	"	"	"	...	161	93 1 35	1 0	93 9 5	"
	48	"	"	"	...	162	101 1 24	1 0	101 8 0	"
	49	"	"	"	...	163	101 1 24	1 0	101 8 0	"
	50	"	"	"	...	164	93 1 35	1 0	93 9 5	"
	51	"	"	"	...	166	88 2 1	1 0	88 10 2	"
	52	"	"	"	...	167	146 0 8	1 0	146 1 0	"
	53	"	"	"	...	168	132 2 28	1 0	132 13 6	"
	54	"	"	"	...	169	130 2 25	1 0	130 13 2	"
	55	"	"	"	...	170	121 1 28	1 0	121 8 6	"
	28	Feb. 1	Mar. 27	Yambuk, at the Shaw River, between 8 and 10 miles west from Bel- fast, towards Portland	13	A	362 2 0	1 0	362 10 0	"
	35	"	"	"	2	C	112 0 0	1 0	112 0 0	"
	36	"	"	"	3	C	296 0 0	1 0	296 0 0	"
	8	Feb. 2	Mar. 28	"	5	B	632 0 0	1 0	632 0 0	"
	9	"	"	"	6	B	424 0 0	1 0	424 0 0	"
	10	"	"	"	7	B	520 0 0	1 0	520 0 0	"
	11	"	"	"	8	B	480 0 0	1 0	480 0 0	"
	12	"	"	"	9	B	633 0 0	1 0	633 0 0	"
	13	"	"	"	10	B	527 2 0	1 0	527 10 0	"
	14	"	"	"	11	B	546 0 0	1 0	546 0 0	"
	15	"	"	"	12	B	571 1 16	1 0	571 7 0	"
	16	"	"	"	13	B	418 0 0	1 0	418 0 0	"
	18	"	"	"	15	B	208 0 0	1 0	208 0 0	"
	19	"	"	"	16	B	608 0 0	1 0	608 0 0	"
	20	"	"	"	17	B	507 0 0	1 0	507 0 0	"
	23	"	"	"	11	E	94 3 25	1 0	94 18 2	"
	27	"	"	"	15	E	89 1 39	1 0	89 9 11	"
	28	"	"	"	16	E	146 2 22	1 0	146 12 9	"
	30	"	"	"	18	E	148 3 32	1 0	148 19 0	"
	31	"	"	"	19	E	261 3 19	1 0	261 17 5	"
1	Jan. 30	Mar. 5		Strathfieldsaye, on the Exe Creek	8	9	64 1 30	2 0	114 17 6	Being minus 14l. *
25	Jan. 16	Feb. 28		Avoca, at the Avoca Gold Fields, junction of the Avoca River with Ruth- erford's Creek	...	106	7 0 0	2 13 6	16 14 6	Being minus 2l. *
26	...	"	"	"	...	109	20 0 0	2 5 0	45 0 0	Being minus 5l. *
27	...	"	"	"	...	110	20 0 0	2 1 0	41 0 0	Being minus 5l. *
31	...	"	"	"	...	114	20 0 0	2 0 6	40 10 0	Being minus 5l. *
32	...	"	"	"	...	117	20 0 0	2 0 6	40 10 0	Being minus 5l. *
7	...	"	"	"	...	87	10 0 0	2 11 0	22 10 0	Being minus 3l. *

* Deposit forfeited.

GENERAL ABSTRACT, SHEWING THE AVERAGE AMOUNT OF THE LIABILITIES AND ASSETS OF THE BANK OF NEW SOUTH WALES,
WITHIN THE COLONY OF VICTORIA.

Taken from the several Weekly Statements during the Quarter from the 1st January to the 31st March, 1855.

LIABILITIES.			AMOUNT.			ASSETS.			AMOUNT.		
			£	s.	d.				£	s.	d.
Notes in Circulation	{ Not bearing Interest		372,238	3	1	Coined Gold and Silver and other Coined Metals			248,698	8	4
	{ Bearing Interest					92,648	2	2
Bills in Circulation...	{ Not bearing Interest		361	19	1	Gold and Silver in Bullion or Bars			89,710	8	8
	{ Bearing Interest					38,196	4	3
Balances due to other Banks	Government Securities			8,211	0	0
Deposits	{ Not bearing Interest		620,075	16	4	Notes and Bills of other Banks			749,403	15	3
	{ Bearing Interest		Balances due from other Banks and London Branch of this Bank..					
Total Amount of Liabilities.....			£ 1,086,232 2 11			Amount of all Debts due to this Branch, including Notes, Bills of Exchange, and all Stock and Funded Debts of every description, excepting Notes, Bills, and Balances due to the said Bank from other Banks			858,515	3	4
						Total Amount of Assets			2,085,383	2	0
Amount of the Capital Stock paid up to this date			500,000 0 0								
Rate of the last Dividend declared to the Shareholders.....			10 3/4 cent.								
Amount of the last Dividend declared			20,000 0 0								
Amount of the Reserved Profits after declaring such Dividend.....			81,974 19 11								

J. BADCOCK, Manager.

CHARLES STEWART, Accountant.

I, JOHN BADCOCK, make Oath, that to the best of my knowledge and belief the foregoing Abstract is a true and faithful Account of the Average Amount of the Liabilities and Assets of the Branch of the Bank of New South Wales, established in Melbourne, in the Colony of Victoria, during the period specified; and that the same was made up from the Weekly Statements thereof, kept in pursuance of the provisions of the Act of the Governor and Council of the Colony of New South Wales, 4 Victoria, No. 13.

Sworn before me, at Melbourne, this
sixteenth day of April, 1855.

}

A. RUSSELL, Justice of the Peace.

J. BADCOCK.

Colonial Secretary's Office,
Melbourne, 13th April, 1855.

**PAYMENT OF PURCHASE MONEY FOR
LAND BOUGHT UNDER PRE-EMPTIVE
RIGHT.**

THE Lieutenant Governor has been pleased to direct that the Purchase Money for Crown Lands bought under pre-emptive right shall be paid into the Colonial Treasury within three months from the date of the letter or notification addressed to the purchaser (in lieu of one month, as has been the practice heretofore).

Payment will, in no case, be received after the expiration of the time above prescribed.

This regulation will take effect from and after the 1st day of May now next ensuing.

By His Excellency's Command,
L.4107. **WILLIAM C. HAINES.**

Colonial Secretary's Office,
Melbourne, 13th April, 1855.

**WANGARATTA LAND SALE, 30TH APRIL,
1855.**

WITH reference to the Proclamation contained in the *Government Gazette* of the 30th ultimo, relative to a sale of certain Crown Lands to be held at Wangaratta, on the 30th instant: Notice is hereby given that Suburban Lots 1, 2, 3, 4, and 5 have been withdrawn from the said sale, as the Main Sydney Road will pass through these allotments.

By His Excellency's Command,
WILLIAM C. HAINES.

PENDING LAND SALES.

CROWN Lands have been proclaimed in previous numbers of the *Gazette* for sale at the undermentioned places. Each sale will commence at Eleven o'clock, A.M.

BALLAARAT—	PAGE.
Monday, 14th May	929
Tuesday, 15th May	930
Wednesday, 16th May	931
Thursday, 17th May	932
Friday, 18th May	933
Saturday, 19th May	934
BURBUNDEEP, HOPKINS' RIVER—	
Tuesday, 8th May	831
Wednesday, 9th May	832
CASTLEMAINE—	
Tuesday, 8th May	890
Wednesday, 9th May	891
Thursday, 10th May	892
Friday, 11th May	894
ECHUCA, HOPWOOD'S FERRY—	
Friday, 27th April	712
KILMORE—	
Tuesday, 8th May	829
Wednesday, 9th May	830
KYNETON—	
Monday, 30th April	823
MELBOURNE—	
Tuesday, 1st May	827
Wednesday, 2nd May	828
SANDHURST—	
Monday, 30th April	824
Friday, 11th May	895
WANGARATTA—	
Monday, 30th April	825

By His Excellency's Command,
WILLIAM C. HAINES.

Colonial Secretary's Office,
Melbourne, 17th April, 1855.

NEUTRALITY OF CHILI.

THE Lieutenant Governor has directed the following translation of a Resolution of the President of the Republic of Chili, transmitted to His Excellency by the Acting Consul for that Republic, to be published for general information.

By His Excellency's Command,
M.4814. **WILLIAM C. HAINES.**

Translated Copy of a Resolution passed by His Excellency the President of the Republic of Chili, under date Santiago, 18th July, 1854.

The President of the Republic adhering to principles sanctioned by solemn treaties and adopted by the Government of Chili long time since, makes known to all citizens and inhabitants of the State, and to all whom it does concern, that, having consulted the interest of humanity and of the commerce of his subjects, and having taken into consideration that in the present war between the principal maritime powers of Europe, the maritime hostilities may extend to all quarters where the ships of the said powers navigate, he has resolved as follows:—

- 1st. That no privateers of whatever flag or colors shall be admitted into the ports of the State, except in cases of extreme necessity and for general averages, or prosecution by the enemy.
- 2nd. That if, in such cases of extreme necessity, they should come in with their prizes, they are not allowed to sell them, nor have them condemned, under any form; nor to provide themselves with arms, or other articles of war.
- 3rd. That they can merely obtain in our ports victuals or provisions, but only once and only such a quantity as is most absolutely necessary for making the voyage to one of the three nearest foreign ports.
- 4th. That, agreeably with the same principles, and in accordance with the treaty concluded 1853, with France, all citizens and other persons, subjects to the laws of the Republic, are prohibited from accepting any letters of marque, and from participating in the armament and equipment of privateers.

Colonial Secretary's Office,
Melbourne, 23rd March, 1855.

PETITION FOR LETTERS PATENT.

NOTICE is hereby given that THOMAS POTTER THEARS, of Melbourne, mechanician, has petitioned His Excellency the Lieutenant Governor, under the provisions of the Act of Council, 17 Victoria, No. 15, intituled, "*An Act to regulate Grants of Patents for Inventions in the Colony of Victoria*," praying that Letters Patent may be granted unto him for the exclusive privilege of making, using and vending, in the Colony of Victoria, a machine called, "*The Victorian Gold Separator*," for the purpose of separating gold from clay, earth, sand, gravel or any other material or substance (excepting by means of quartz crushing), without employing water, &c., of which machine a specification and drawings have been deposited at this office.

Any person who may conceive that he will be prejudiced by the granting to the said THOMAS POTTER THEARS of such Letters Patent, or Instrument in the nature of Letters Patent, is hereby required to send to this office, within two calendar months from and after this twenty-third day of March, a statement in writing, setting forth grounds of objection to the said grant, subscribed with his name and address.

J. MOORE,
Assistant Colonial Secretary and
Officer for Patents.

Colonial Secretary's Office,
Melbourne, 13th April, 1855.

PETITION FOR LETTERS PATENT.

NOTICE is hereby given that WALTON BAKER, of the Ovens, in this Colony, has petitioned His Excellency the Lieutenant Governor, under the provisions of the Act of Council, 17 Victoria, No. 15, intituled, "*An Act to regulate grants of Patents for Inventions in the Colony of Victoria*," praying that Letters Patent may be granted unto him for the exclusive privilege, in the Colony of Victoria, of making, using and vending an Invention of an Improved Puddling and Gold Washing Machine, for extracting gold from auriferous earth, of which Invention a specification and drawings have been deposited at this office.

Any person who may conceive that he will be prejudiced by the grant to the said WALTON BAKER of such Letters Patent or instrument in the nature of Letters Patent, is hereby required to send to this office, within two calendar months from and after this thirteenth day of April, a statement in writing, subscribed with his proper name and address, setting forth grounds of objection to the said grant.

J. MOORE,
Assistant Colonial Secretary, and
Officer for Patents.
M.4613.

Colonial Secretary's Office,
Melbourne, 6th March, 1855.

PETITION FOR LETTERS PATENT.

NOTICE is hereby given that WILLIAM LOCKHART MORTON, of Salisbury Plains, River Loddon, in this Colony, has petitioned His Excellency the Lieutenant Governor, under the provisions of the Act of Council, 17 Victoria, No. 15, intituled, "*An Act to regulate grants of Patents for Inventions in the Colony of Victoria*," praying that Letters Patent may be granted unto him for the exclusive privilege, in the Colony of Victoria, of making, using, and applying an Invention of a Machine for extracting gold by mechanical means, and without the use of water, from clay, sand, or other drift, and for extracting gold therefrom with the use of water, or By amalgamation with quicksilver, of which Invention a specification and drawing have been deposited at this office.

Any person who may conceive that he will be prejudiced by the grant to the said WILLIAM LOCKHART MORTON of such Letters Patent or instrument in the nature of Letters Patent, is hereby required to send to this office, within two calendar months from and after this sixth day of March, a statement in writing, subscribed with his proper name and address, setting forth grounds of objection to the said grant.

J. MOORE,
Assistant Colonial Secretary, and
Officer for Patents.

No. 35.—APRIL 20TH, 1855.—7.

Colonial Secretary's Office,
Melbourne, 18th April, 1855.
VACCINATOR

THE Lieutenant Governor has been pleased to appoint

CHARLES HENRY HARDY, M.D.,
to be Public Vaccinator for the District of Maldon, under the provisions of the Act of Council, 18 Victoria, No. 4.

By His Excellency's Command,
L.4655. WILLIAM C. HAINES.

Colonial Secretary's Office,
Melbourne, 20th April, 1855.

TO REGISTERED SPIRIT MERCHANTS.

NO Fee for the Registration of a Spirit Merchant will be received at the Treasury unless accompanied by a certificate from the Chief Inspector of Distilleries that the party tendering the Fee is resident in a proclaimed Township, and that his name and a description of the premises in which the sale of spirits shall be carried on and the spirits shall be stored and kept have been registered by the Clerk of Petty Sessions at the place nearest to the residence of such person.

By His Excellency's Command,
M.4329. WILLIAM C. HAINES.

Colonial Secretary's Office,
Melbourne, 10th April, 1855.

CLAIMS AGAINST THE GOVERNMENT TO THE 31st OF DECEMBER, 1854.

ALL persons having claims against the Government are hereby required forthwith to forward accounts of the same, made up to the 31st day of December last, to the respective Government Officers accountable for such claims.

By His Excellency's Command,
WILLIAM C. HAINES.

Colonial Secretary's Office,
Melbourne, 31st March, 1855.

SALE OF CONDEMNED STORES.

THE undermentioned condemned stores will be sold by auction at the Sanitary Station, on Tuesday, the 1st of May next, at Twelve o'clock:—
A quantity of damaged meal: 260lbs., more or less.

By His Excellency's Command,
L.3703. WILLIAM C. HAINES.
M.4145.

Colonial Secretary's Office,
Melbourne, 20th April, 1855.

TWENTY POUNDS REWARD.

WHEREAS on Thursday the 5th of April, WILLIAM CARTER effected his escape from the Gaol at Castlemaine: Notice is hereby given that a reward of £20 will be given to any person giving such information as will lead to the apprehension of the said WILLIAM CARTER.

By His Excellency's Command,
L.4884. WILLIAM C. HAINES.

DESCRIPTION.

William Carter, age 30, height five feet seven inches and a half, slight make, complexion fresh, hair brown, eyes grey, scar on the side of the left temple, scar on right arm, marks on the back of shoulder from flagellation. Sentence—ten years hard labor on the roads. Offence—horse stealing.

Colonial Secretary's Office,
Melbourne, 30th March, 1855.

ONE HUNDRED POUNDS REWARD.

WHEREAS during the night of Tuesday, the 20th March, the room adjoining the Post Office at Wangaratta was entered, and three bags, containing the mails from Sydney, Yass, and Albury, respectively, for Melbourne, stolen therefrom: Notice is hereby given that a reward of One Hundred Pounds will be paid to any person giving to the police such information as will lead to the apprehension and conviction of the offender or offenders.

By His Excellency's Command,
M.4000. WILLIAM C. HAINES.

PROPERTY STOLEN.

Copy of left-hand half notes, cheques, and orders stolen from the Albury Bags of the Melbourne Mail, at the Post Office, Wangaratta, on the 20th instant:—

{ Nos. 14401, 19496, 7532, £10 each... ..	30	0	0
{ No. 3695, £20 (Twenty)	20	0	0
On Bank of Australasia, Melbourne			
Nos. 1725, 3415, C2947, 7838, C8445, C8441, C2756, 6948, C1385, C195, C1391, C7051, C702, C9485, C7014, 3344, 381, £10 each, Bank of New South Wales, Melbourne	170	0	0
No. 1354, Bank of New South Wales, Melbourne	20	0	0
No. 15256, Bank of New South Wales	5	0	0
No. 205, Bank of Victoria	10	0	0

Cheques and Orders.

March 20, 1855.—James McLaren and Sons. Mr. Evans. Union Bank, Melbourne	200	0	0
February 7, 1855.—Elliot Herriot. William Caller. No. A2358. Bank of Australasia, Melbourne	24	14	3
No. 38. James Feeney. Richard Farrell. 1855. Mickle and Bakewell, Melbourne	6	0	0
Oct. 6, 1854.—John Sherwin. Darby Costello. Messrs. N. M. Bell and Co., Melbourne	3	0	0

Miscellaneous Property.

A Colonial ring, engraved inside stamp, W.L.
A gold hunter watch case.
A gold brooch, directed to G. Lasker and Co., Melbourne.

Colonial Secretary's Office,
Melbourne, 16th April, 1855.

FIVE POUNDS REWARD.

WHEREAS on the morning of Friday, the 30th of March last, *William Black* effected his escape from the custody of the Police at Sandhurst: Notice is hereby given that a reward of Five Pounds will be paid to any person giving such information as may lead to the apprehension of the said *William Black*.

By His Excellency's Command,
M.4609. WILLIAM C. HAINES.

DESCRIPTION OF THE PRISONER.

William Black, aged twenty-nine, 5ft. 7½in. high, fresh and ruddy complexion, freckled, brown hair, red whiskers and beard, blue eyes, large mouth, rather stout build, trade blacksmith; wore blue cloth trousers, blue check shirt, black satin vest, black wideawake hat. Has a small silver plate on the top of his head, the result of a surgical operation. Was undergoing a sentence of nine months' hard labor, four months of which are unexpired.

Colonial Secretary's Office,
Melbourne, 23rd March, 1855.

TWENTY-FIVE POUNDS REWARD.

WHEREAS on or about Friday, the 2nd day of March current, the body of a man known by the name of JAMES HODSON was found under suspicious circumstances on the Beach, about a mile and a half from the Plough or Hammond's Public House, Tower Hill, in the County of Villiers: Notice is hereby given that a reward of Twenty-five pounds will be paid to any person giving such information as will lead to the discovery of the cause of the death of the said JAMES HODSON.

By His Excellency's Command,
L 3627. WILLIAM C. HAINES.

Colonial Secretary's Office,
Melbourne 4th April, 1855.

ONE HUNDRED AND FIFTY POUNDS REWARD.

HIGHWAY ROBBERIES.

WHEREAS on Saturday, the 31st day of March last, three persons were robbed near Griffin's Station, about fourteen miles from Geelong, by three men, armed and mounted; and whereas on Sunday, the 1st day of April, another highway robbery was committed at a spot about nine miles from Bacchus Marsh; and whereas several other highway robberies have been committed, as there is reason to believe by the same parties: Notice is hereby given that a reward of Fifty Pounds will be paid to any person giving such information as may lead to the apprehension and conviction of each of the said offenders.

By His Excellency's Command,
WILLIAM C. HAINES.

DESCRIPTION OF THE MEN.

- 1st. A man about 24 years of age, fair hair and complexion, no whiskers, stout make, a Scotchman, and dressed in tweed shooting coat, light cord trousers, and a cabbage tree hat.
 - 2nd. A man about 28 years of age, short and slight make, dark complexion, black hair, heavy eyebrows, sunken eyes, high cheek bones, sharp chin, small dark whiskers, dressed in dark clothes, with glazed cap.
 - 3rd. A man 25 or 26 years of age, stout built, complexion very dark, face recently shaved, hair seemed newly cut and greasy, dressed in an old pea jacket, and dark trousers, and had on an old cabbage tree hat.
- The said men were mounted respectively on grey, chesnut, and bay horses.

PROPERTY STOLEN.

31st March.—MESSRS. ANDERSON, HALL and THOMPSON, robbed of various sums of money, and MR. ANDERSON also robbed of a grey mare, branded C on the near shoulder, with

T

its bridle and saddle.

1st April.—MR. RUTHERFORD, robbed of a pocket book containing £1500 in notes; and three bank orders, all drawn in favor of WILLIAM RUTHERFORD; one by William Bell, for £10; another by Mr. Shannigan, for £10; and the third by G. Hind and Co., for £30 6s.

Colonial Secretary's Office,
Melbourne, 4th April, 1855.

FIFTY POUNDS REWARD.

ROBBERY UNDER ARMS.

WHEREAS in the evening of Thursday, the 1st of March last, the dwelling-house of Mr. SEEKAMP, at Ballarat, was entered by three armed men, while a fourth man was posted outside to keep watch: And whereas the inmates of the said house were put in bodily fear by threats of violence, and a sum of £130 stolen by the said men: And whereas two of the said men are still at large: Notice is hereby given that a reward of Twenty-five pounds will be paid to any person giving such information as may lead to the apprehension and conviction of either of the said men still uncaptured.

By His Excellency's Command,
L.3927. WILLIAM C. HAINES.

Colonial Secretary's Office,
Melbourne, 13th April, 1855.

TO GOVERNMENT OFFICERS ON THE REDUCED LIST.

OFFICERS entitled to compensation in consequence of being deprived of their offices through the reductions recently effected are requested to forward to the office of the Auditor General their claims, written on a single-salary Abstract form (No. 15), in duplicate, according to the scale of Salaries and Allowances of 1854.

In cases of re-appointment, the dates of reduction and re-appointment are to be stated.

An allowance of twenty-five per centum will be made to such officers as have had tentage accommodation provided for them, but no allowance under any other head.

The proper form (No. 15) may be obtained at the Government Printing Office.

By His Excellency's Command,
WILLIAM C. HAINES.

Colonial Secretary's Office,
Melbourne, 11th April, 1855.

MEDICAL FEES.

THE Lieutenant Governor has been pleased to sanction the following Scale of Fees payable to Medical Practitioners when called in incidentally by the Police, viz.:—

For Medical or Surgical Attendance within any City or Township, per visit, 10s. 6d. At night double this fee.

Travelling expenses per mile, 10s. 6d.

For Minor Surgical Operations, £2 2s.

The scale of payment for Capital Operations to be referred to the Chief Medical Officer.

By His Excellency's Command,
WILLIAM C. HAINES.

NOTICE TO APPLICANTS FOR POLICE SITUATIONS.

ALL applications for employment in the General Police Force of Victoria are to be made personally, at the Richmond Police Depot, at Nine A.M.

No person need apply unless in the possession of unexceptionable testimonials.

C. MAC MAHON,
Acting Chief Commissioner.

Police Department,
Chief Commissioner's Office,
Melbourne, 31st March, 1855.

CONTRACTS ACCEPTED.

For what purpose Contract is required.	Number of Tenders offered and Names of Tenderers.	Particulars of each Tender.	Amount recommended for Acceptance.	Name for Approval.	Has the person recommended been a Contractor previously?	How did he fulfil his Contract?	General Remarks.
471. Custom House Department	(4). Messrs. Bate, Plows, Summers, Yeomans	Conveyance of Despatch Box between Geelong and Point Henry	£140	Walter Bate	Yes	Satisfactorily	Approved 16th April 4795.

By His Excellency's Command,
WILLIAM C. HAINES.

Colonial Secretary's Office,
Melbourne, 20th April, 1855.

Colonial Secretary's Office,
Melbourne, 30th March, 1855.
DEBTS CONTRACTED BY THE POLICE.

CAUTION TO THE PUBLIC.

CLAIMS being frequently received by the Government for the payment of debts incurred by Members of the Police Force for Rations, Clothing, &c., supplied to them: Notice is hereby given that the Government does not hold itself responsible for any such debts, inasmuch as the members of the Force receive a certain salary, out of which they have to supply themselves with food and clothing.

By His Excellency's Command,
WILLIAM C. HAINES.
M.4017.

CASTERTON POUND.

TABLE of Rates to be charged for Trespass of Cattle, and the Sustenance thereof, whilst Impounded in the Public Pound at Casterton, in the Police District of Casterton, under the provisions of the Act of the Governor and Council of New South Wales, 4th William IV., No. 8.

Description of Cattle, &c., Trespassing.	In any Forest or open Pasture Land, after Grass, or other un-enclosed Land.		In any Paddock of Grass, enclosed by a substantial Fence.		In any garden, un-enclosed, or any kind enclosed by a good and substantial Fence.		Amount to be charged Daily for sustenance whilst Impounded.	
	£	d.	£	d.	£	d.	£	d.
Cattle and Calves, above six months old	0	0	0	0	0	0	0	0
Ditto, under ten in number	0	0	0	0	0	0	0	0
Horses and Progeny, above six months old	0	0	0	0	0	0	0	0
Ditto, under ten in number	0	0	0	0	0	0	0	0
Pigs, above six months old	0	0	0	0	0	0	0	0
For every sheep and Progeny, not exceeding fifty, above six months old	0	0	0	0	0	0	0	0
Ditto, exceeding fifty in number, above six months old	0	0	0	0	0	0	0	0
For every Goat and Progeny	0	0	0	0	0	0	0	0
For every Pig and Progeny	0	0	0	0	0	0	0	0

Fixed by the Justices in Petty Sessions assembled at the Court House, Casterton, on the twenty-third day of March, 1855.
(By Order)
GEORGE CUE,
Clerk of Petty Sessions.

Allowed by His Excellency the Lieutenant Governor.
WILLIAM C. HAINES, Colonial Secretary.
Colonial Secretary's Office,
Melbourne, 20th April, 1854.

POLICE NOTICE.

ABAY gelding, star on forehead, short tail, branded **MS** near shoulder, 2 off shoulder, **WH** off ribs, 15½ hands high, and a light cart painted slate color, both of which were left in the possession of the Police at Geelong, by **JAMES LEES**, will, if not claimed within 14 days of the present date, be sold to pay expenses.

ROBERT RICHARDSON,
Inspector.

Office of Inspector of Police,
Geelong, 14th April, 1855.

MERCHANT SHIPPING ACT, 1854.

IT is hereby notified that Parts II. and IX. of the Act of Parliament, 17 and 18 Victoria, cap. 104, called, "*The Merchant Shipping Act, 1854*," are on sale at the Government Printing Office.—Price 5s.

Custom House,
Melbourne, 17th April, 1855.

NOTICE is hereby given that the Registry Papers of the undermentioned vessels have been prepared in this Department, and unless completed before the 1st May next they will be cancelled, the Act of Parliament 17th and 18th Victoria, cap. 104, coming into operation on that date.

HUGH C. E. CHILDERS.

Waitemata
I. Dare
Mercy
Jona
Morning Star
Wild Duck
George
Freebridge
Emma
Jane
Harlequin
Fisherman
Lucy
Alligator
Europe
Burra Burra
Allegra
Margaret Nicol
Tally Ho!

Courts.

CRIMINAL SESSIONS.

MELBOURNE.

IT is ordered that a Criminal Session and General Gaol Delivery of the Supreme Court of the Colony of Victoria be holden at the Court House, La Trobe-street, in the City of Melbourne, on Tuesday, the fifteenth day of May, now next ensuing, at the hour of Ten o'clock in the forenoon, at which all parties concerned are requested to give their attendance.

Dated this sixteenth day of April, A D. 1855.

WILLIAM A'BECKETT,
Chief Justice.
REDMOND BARRY,
EDWARD EYRE WILLIAMS.

THE holding of the undermentioned Courts has been duly notified in previous numbers of the *Gazette*, viz. :—

Criminal Sessions of the Supreme Court.

GEELONG—On Thursday, 26th April, at 10 A.M.
(p. 755.)

County Courts.

BOURKE—On Saturday, 5th May, at 10 A.M.—
Plaints received until Friday, 20th April.
Defences and sets-off until Saturday, 28th April. (p. 942.)

CASTLEMAINE—On Monday, 21st May, at 10 A.M.
Plaints received until Saturday, 5th May.
Defences until Monday, 14th May.
(p. 873.)

KYNETON—On Thursday, 17th May, at 10 A.M.
 Plaints received until Wednesday, 2nd
 May.—Defences and sets-off until Thurs-
 day, 10th May. (p. 943.)

Licensing Meeting—Auctioneers.

KILMORE—On Tuesday, 24th April, at 12 noon.

Licensing Meetings.—Publicans, &c.

BUNINYONG.—On Tuesday, 24th April, at 12
 noon.—Applications received until Tues-
 day, 3rd April. (p. 780.)

McKAY'S INN, NAVARRE.—On Friday, 4th May,
 at 12 noon.—Applications received until
 Tuesday, 27th March. (p. 666.)

Tenders.

Colonial Secretary's Office,
 Melbourne, 20th April, 1855.

OATS AND BRAN.

TENDERS will be received until Two o'clock
 P.M. on Wednesday, the 2nd of May, for
 the supply of

3000 bushels of good sound sweet feeding Oats;
 1000 ditto ditto ditto Bran.

Tenders may be made for quantities of not less
 than 500 bushels of Oats or Bran, and must be
 accompanied by samples.

The price tendered to include carriage to the
 Government Stores, Great Bourke-street west,
 and bags, which must be of a strong description
 and suitable to bear transport.

The supply to be delivered within four days
 from the date of the notification of the acceptance
 of the tender.

Tenders to be endorsed, "Tender for Oats or
 Bran," and addressed, prepaid, to the Colonial
 Storekeeper, or deposited in the Tender Box, at
 the Office of the Colonial Storekeeper, Great
 Bourke-street west.

The decision of the Government will be made
 known on the 5th May, 1855.

By His Excellency's Command,
 L.4939. WILLIAM C. HAINES.

Colonial Secretary's Office,
 Melbourne, 17th April, 1855.

IRON ROOF AND REPAIRS AT CUSTOMS' QUARTERS, SANDRIDGE.

TENDERS will be received until Eleven o'clock
 on Tuesday, the 24th instant, for erecting
 a Corrugated Iron Roof and effecting repairs at
 the Customs' Quarters, Sandridge.

Plan and specification may be seen at the
 Colonial Engineer's Office, Lonsdale-street west.

Tenders to be endorsed, "Tender for Roofing
 and Repairing Customs' Quarters, Sandridge,"
 and addressed, prepaid, to the Chairman of the
 Tender Board, Melbourne.

No Tender will be entertained unless accom-
 panied by the names of two responsible parties
 willing to enter into a bond for the due fulfilment
 of the contract.

The decision of the Government will be made
 known on the 1st of May.

By His Excellency's Command,
 L.1287. WILLIAM C. HAINES.
 No. 35.—APRIL 20TH, 1855.—8.

Colonial Secretary's Office,
 Melbourne, 12th April, 1855.

SUPPLY OF FRESH MEAT TO THE QUARANTINE STATION.

TENDERS will be received until Tuesday,
 24th April, from parties willing to contract
 for the supply of Fresh Meat, when required,
 to the vessels and immigrants at the Quarantine
 Station, Point Nepean, from the 1st of May to
 the end of the present year.

Tenders to be endorsed, "Tender for the
 supply of Fresh Meat to the Quarantine Station,"
 and addressed, prepaid, to the Chairman of the
 Tender Board, Melbourne.

Further information may be obtained at the
 Office of the Chief Medical Officer, Melbourne, or
 at the Quarantine Station.

The decision of the Government will be notified
 on the 1st of May.

By His Excellency's Command,
 WILLIAM C. HAINES.

Commissariat Office, 186, Collins-street east,
 Melbourne, 17th April, 1855.

FUEL WOOD FOR THE MILITARY.

TENDERS will be received at the Commis-
 sariat Office, Melbourne, until Thursday,
 the 26th instant, at noon, for the supply of

500 Tons of she oak fuel wood, to be delivered
 within eighteen days from the date of the
 acceptance of the Tender, as follows:—

250 Tons at the Barracks of the 12th Regiment.
 250 Tons at the Barracks of the 40th Regiment.

Payment will be made on the completion of
 the contract.

The wood may be delivered in sticks of 5 feet
 or 2 feet 6 inches long, and no sticks must be
 more than 9 inches in diameter. Brushwood
 and very crooked sticks will be rejected, the
 senior Commissariat Officer, or person appointed
 by him, being the sole judge of what may be
 considered such.

The wood must be stacked at the Contractor's
 expense, but under the direction of a person ap-
 pointed by the Commissariat.

The decision of the Government will be noti-
 fied on the 4th of May.

F. T. COXWORTHY,
 Assistant Commissary General.

Commissariat Office, 186, Collins-street east,
 Melbourne, 13th April, 1855.

RATIONS, ETC., FOR THE MILITARY AT GEELONG.

TENDERS will be received at the Commis-
 sariat Office, 186, Collins-street east, Mel-
 bourne, until Thursday, the 26th instant, at
 noon, from persons willing to supply the Detach-
 ment of Troops stationed at Geelong with the
 undermentioned articles, from the 1st day of
 May next to the 31st March, 1856.

The military ration, consisting of one pound
 of bread and one pound of meat

Fuel—wood, consisting of she oak, at per ton
 Forage, at per ration, consisting of 14lbs. of

hay, 10 lbs. oats, and one pound bran

Candles, tallow, at per pound

Candles, composite, at per pound

Straw for bedding, at per 100 pounds

Water, at per 100 gallons

The whole of the articles will be subject to the approval of the Officer commanding the Detachment.

Payment will be made monthly, on the production of the receipt of the commanding Officer.

The conditions of the contract, as far as they are applicable, will be seen on the printed forms of Tender, which may be procured at this office, or at the Barracks at Geelong.

The decision of the Government will be notified on the 4th of May.

F. T. COXWORTHY,
Assistant Commissary General.

Personal Information.

GEORGE W. ALEXANDER, Esq., is requested to call on the Private Secretary.
By His Excellency's Command,
m.95. WILLIAM C. HAINES.

AUGUSTUS S. L. HAWKES, formerly of Williamsburgh, Long Island, New York, is requested to communicate with the Secretary of the General Post Office, Melbourne, who has a letter from his (Mr. Hawkes') relatives in America respecting him.

By His Excellency's Command,
M.4721. WILLIAM C. HAINES.

THE undermentioned parties or their friends are requested to make early application at the Colonial Secretary's Office, William-street, Melbourne, where information of much importance awaits them:—

Apjohn, Henry Charles, passenger by the *Syria* in 1852. (p. 917.)
Arthur, Thomas and Anthony, passengers by the *Seringapatam*. Their arrival notified to their father. (p. 917.)
Boyce, William, late of Bath, butcher, passenger by the *Bangalore*. (p. 917.)
Chapple, Margaret, passenger by the *Merchantman* in 1854, lately in service at St. Kilda. (p. 916.)
Coyle, Michael, a member of the Government Escort, at Bendigo, in 1853. (p. 917.)
Halloran, Bridget, passenger by the *Poictiers* in 1853-4, lately in service in Lonsdale-street east. (p. 917.)
Hennessy, Ellen, formerly of Gilbert-street, Clare Market, London, passenger by the *Ontario*, recently in service at Prahran. (p. 917.)
Kirwan, John, formerly sergeant-major of the 17th regiment. (p. 917.)
Leahy, Daniel, farmer, late of Pitters-place, Bermondsey, passenger by the *Helen* or *Ellen* in 1852. (p. 916.)
Moore, Mr. William, passenger by the *Marchioness of Londonderry* in 1853. (p. 917.)
Munro, Hugh, formerly sergeant in the Sappers and Miners, pensioner. (p. 917.)
Poole, Mr. William Tatchell Henry, attorney, late of Stoke-sub-Hampdon, Somersetshire, passenger by the *Duke of Bronte*. (p. 916.)
Pringle, John Bird, formerly of 69, Wapping Wall, Shadwell, mate of the *Galway Ark* in 1852. (p. 917.)

Proctor, George John and James, brothers; formerly of Benjamin-street, Clerkenwell, passengers by the *Stratheden* in 1852-3. (p. 917.)

Randle, James, passenger by the *Culloden* in 1852. (p. 917.)

Scobie, John, grocer, passenger by the *Glen Roy* in 1854. (p. 916.)

NOTICE.

ADVERTISEMENTS forwarded by Poundkeepers and others, intended for insertion in the "VICTORIA GOVERNMENT GAZETTE," must be sent under cover Post paid, addressed to the Government Printer.

Advertisements will be charged for at the following rates, viz.:—One shilling for each of the first six lines and sixpence for every additional line above six.

The GOVERNMENT GAZETTE is published on TUESDAY and FRIDAY in each week, and Notices for insertion must be received by the Government Printer, at or before Ten o'clock of the day preceding the day of publication.

* * All Advertisements intended for publication in the GOVERNMENT GAZETTE must be paid for prior to insertion.

Private Advertisements.

DISSOLUTION OF PARTNERSHIP.

THE partnership hitherto existing between HENRY FAIRTHORNE and THOMAS HARRISON, of Melbourne, grocers, is this day dissolved by mutual consent. The business will in future be carried on by H. FAIRTHORNE, who will pay all debts and receive the credits.

Melbourne, 10th April, 1855.

HENRY FAIRTHORNE,
THOMAS HARRISON.

Witness—

GEO. WELLSTEED.

No. 148.

DISSOLUTION OF PARTNERSHIP.

NOTICE is hereby given that the partnership between the undersigned WILLIAM MCCALL, JOHN SINCLAIR, SAMUEL ERDIS and GEORGE ROBSON, in the trade or business of engineers and boiler makers, at the Junction Foundry, Saltwater River, near the City of Melbourne, in the Colony of Victoria, and elsewhere in the said Colony, under the firm of "MCCALL, SINCLAIR AND COMPANY," was this day dissolved so far as regards the said SAMUEL ERDIS, as and from the 31st day of March last; and in future the said business will be carried on by the said WILLIAM MCCALL, JOHN SINCLAIR and GEORGE ROBSON, in connection with WILLIAM WALKER, who will pay and receive all debts owing from and to the said partnership in the regular course of trade.

Witness our hands this tenth day of April, 1855.

WILLIAM MCCALL,
JOHN SINCLAIR,
SAMUEL ERDIS,
GEORGE ROBSON.

Witness—

JOSEPH G. DUFFETT,
Solicitor, Melbourne.

No. 158.

DISSOLUTION OF PARTNERSHIP.

THE partnership hitherto existing between the undersigned, under the firm of "BLAIR AND BROWN," has this day been dissolved by mutual consent. All debts due by and owing to the late firm will be paid and received by WILLIAM BLAIR, 256, Elizabeth-street, next to the Sportman's Arms Hotel.

Melbourne, 10th April, 1855.

WILLIAM BLAIR,
WILLIAM BROWN.

Witness—

HUGH MAIN.

No. 162.

DISSOLUTION OF PARTNERSHIP.

THE partnership hitherto existing between JOHN WHITTINGHAM, GEORGE WHITTINGHAM, and NATHAN WALKER RANDALL, carrying on business in Victoria-street, as hay and corn merchants, is this day dissolved by mutual consent, NATHAN WALKER RANDALL continuing the business, by whom all debts will be paid and all dues received.

Witness our hands this thirteenth day of April, One thousand eight hundred and fifty-five.

JOHN WHITTINGHAM,
GEORGE WHITTINGHAM,
NATHAN W. RANDALL.

Witnesses—

S. J. DAVIDSON.

ALLAN C. CAMPBELL.

No. 160.

DISSOLUTION OF PARTNERSHIP.

NOTICE is hereby given that the partnership heretofore carried on by us, in Yarra-street, Geelong, under the style or firm of "BATTEN AND MARSH," has been this day dissolved by mutual consent.

The business will henceforth be carried on by the continuing partner, WILLIAM ROBERTS BATTEN, who will discharge the whole of the liabilities of the said firm, and will receive all debts due thereto.

Dated this 29th March, 1855.

HENRY MARSH,
WILLIAM ROBERTS BATTEN.

Witness—

CHRISTR. S. FRIEND,

Clerk to James Elliott, solicitor, Geelong.

No. 155.

In the Supreme Court of the } *Fi. Fa.*
Colony of Victoria.

Between GREEN, Plaintiff,
and

BIRD, Defendant.

NOTICE is hereby given that the Sheriff for the Colony of Victoria will cause to be sold by public auction, at John Clark's Hotel, Little La Trobe-street east, in the City of Melbourne, at the hour of One o'clock in the afternoon, on Monday, the 30th day of April, 1855, under the above Writ, all the right, title, and interest of the defendant in and to all that piece or parcel of land being allotment 15 of section 11, containing one rood more or less, situate in Stokes-street, Sandridge, in the parish of South Melbourne, in the Colony of Victoria, with all buildings and erections, &c., thereon, unless this execution be previously satisfied.

Terms—Cash on the fall of the hammer.

Dated the 29th day of March, 1855.

No. 117.

ANTHONY BRADY,
Sheriff's Officer.

In the Supreme Court of the } *Fi. Fa.*
Colony of Victoria.

Between KEMP, Plaintiff,
and

LAURENCE, Defendant.

NOTICE is hereby given that the Sheriff for the Colony of Victoria will cause to be sold by public auction, at John Clark's Hotel, Little La Trobe-street east, in the City of Melbourne, at the hour of One o'clock in the afternoon, on Monday, the 30th day of April, 1855, under the above Writ, all the right, title, and interest of the defendant in and to all that piece or parcel of land containing about one acre, more or less, with all buildings and erections, &c., thereon, situate at the Merri Creek (Newmarket), and known as Lawrence's Brickyard; and also all the right, title, and interest of the defendant, in and to all that piece or parcel of land having about 50 feet frontage to St. David-street, Collingwood, by about 50 feet in depth near St. Mark's Church, with all buildings and erections, &c., thereon, situate in the County of Bourke, in the Colony of Victoria, unless this execution be previously satisfied.

Terms—Cash on the fall of the hammer.

Dated the 27th day of March, 1855.

ANTHONY BRADY,
Sheriff's Officer.

No. 118.

In the Supreme Court of the } *Fieri Facias.*
Colony of Victoria.

Between RICHARD GEORGE BAYLON AND
PETER GRAHAM, Plaintiffs,
and

GEORGE MATHERSON, Defendant.

TAKE notice that the Deputy Sheriff for the Geelong Circuit District will cause to be sold by public auction, at the Swan Hotel, situate at East Geelong, in the County of Grant, and Colony of Victoria, at the hour of Twelve o'clock at noon, on Monday, the 30th day of April, 1855, all the right, title, and interest of the abovenamed defendant, GEORGE MATHERSON, in and to all that piece or parcel of land situate at East Geelong, and having a frontage of 72 feet to Regent-street by a depth of 365 feet or thereabouts, together with a four-room weather boarded cottage and stabling erected thereon, the property of the abovenamed defendant; also, on the same day, at the hour of Two o'clock p.m., at the British Hotel, in Corio-street, Geelong, all the right, title, and interest of the said defendant in and to all those premises situate in Corio-street aforesaid, and consisting of shop and dwelling-house, also the property of the abovenamed defendant, unless this execution be previously satisfied.

Terms—Cash on the fall of the hammer.

WM. NEALE LANSLEY,
Sheriff's Officer.

Deputy Sheriff's Office,
Geelong, 24th March, 1855.

No. 125.

In the Supreme Court of the } *Fi. Fa.*
Colony of Victoria.

POPPEL v. WINTER AND APPLETON.

NOTICE is hereby given that under and by virtue of the above Writ of *Fieri Facias*, the Sheriff of the Colony of Victoria will cause to be sold by public auction, in the large room at the Travellers' Rest, Elphinstone, on Thursday, 26th April, 1855, at Twelve o'clock at noon, all the right, title, and interest of the abovenamed

defendants in and to all those pieces or parcels of land, being Lots 2, 3, 8, 10 and 11, containing in the whole one acre one rood twenty-seven perches, more or less; also Lots 14, 15 and 16, containing three roods; also Lots 48, 49, 50, 51, 52, 53, 54, 55, 56, 57, 58, containing in the whole two acres and three roods, more or less, in the Village of Little Elphinstone (Sawpit Gully), being part of Government portions 13, A, B, C and D, Parish of Elphinstone, County of Talbot.

Plans and particulars may be seen on application at the Deputy Sheriff's Office, Castlemaine.

Terms—Cash on the fall of the hammer.

PHILLIP SHIMMIN,
No. 124. Sheriff's Officer.

*In the Supreme Court of the } Fi. Fa.
Colony of Victoria.*

Between NESTLY AND OTHERS, Plaintiffs,
and

GUEST, Defendant.

NOTICE is hereby given that the Sheriff for the Colony of Victoria will cause to be sold by public auction, at John Clark's Hotel, Little La Trobe-street east, in the City of Melbourne, at the hour of One o'clock in the afternoon, on Thursday, the 10th day of May, 1855, under the above Writ, all the right, title, and interest of the defendant in and to all that piece or parcel of land containing about one rood, more or less, with the Brightview Hotel, and all other buildings, &c., erected thereon, and also Lots 84 and 85 in plan of subdivision of allotment 11 and 12 Dounta Galla, near Flemington, containing about half an acre of land, more or less, situated in the County of Bourke, in the Colony of Victoria, unless this execution be previously satisfied.

Terms—Cash on the fall of the hammer.

Dated the 9th day of April, 1855.

ANTHONY BRADY,
No. 128. Sheriff's Officer.

*In the Supreme Court of the } Fi. Fa.
Colony of Victoria.*

Between CAMERON, Plaintiff,
and

BLACK, Defendant.

NOTICE is hereby given that the Sheriff for the Colony of Victoria will cause to be sold by public auction, at John Clark's Hotel, Little La Trobe-street east, in the City of Melbourne, at the hour of One o'clock in the afternoon, on Monday, the 30th day of April, 1855, under the above Writ, all the right, title, and interest of the defendant in and to all that piece or parcel of land, having about 44 feet frontage to Rose-street, Collingwood, by about 131 feet in depth, with all buildings and erections, &c., thereon, and also all the right, title, and interest of the said defendant in and to all that piece or parcel of land having about 33½ feet frontage to Gore-street, Collingwood, by about 131 feet in depth, situate in the County of Bourke, in the Colony of Victoria, unless this execution be previously satisfied.

Terms—Cash on the fall of the hammer.

Dated the 27th day of March, 1855.

ANTHONY BRADY,
No. 116. Sheriff's Officer.

NOTICE is hereby given that by Indenture, bearing date the eighteenth day of April, One thousand eight hundred and fifty-five, JOHN JAMES RULE and JAMES HENRY RULE, of Melbourne, in the Colony of Victoria, drapers, trading under the style or firm of "J. AND J. RULE," have assigned and transferred all their real and personal estate of which they are possessed, to FRANCIS E. BEAVER, of Melbourne aforesaid, merchant, in trust for the benefit of their creditors generally: And notice is further given that the said Deed lies for execution at the office of FREDERIC BAYNE, situate 64, Chancery-lane, Melbourne.

Dated this eighteenth day of April, One thousand eight hundred and fifty-five.

JOHN J. RULE,
J. H. RULE,
F. E. BEAVER.

Witness—

CHAS. FLAXMAN, J.P.

No. 166.

LOST on the 9th instant, between Keilor and the Bull and Mouth, a bundle of receipts of cattle. Any party or parties finding the same will be handsomely rewarded by delivering the same at the Limerick Castle Hotel, Elizabeth-street, North Melbourne.

No. 154.

JOHN HAYDEN.

TEN POUNDS REWARD.

STOLEN from Golden Point: 1 bay horse, MM near shoulder, writing P off shoulder, off hind foot white; 1 dark bay horse, M near shoulder, H off shoulder, two hind feet white.

On recovery, the above reward will be paid by M. MALONEY, Golden Point; or, J. T. PATTERSON, Elphinstone Pound.

No. 165.

TEN POUNDS REWARD.

CAUTION TO AUCTIONEERS AND POUNDKEEPERS.

STOLEN or strayed from Forest Creek, on Saturday night, 14th April: a bay mare, branded ME conjoined on off neck, small star on forehead, marked about the pins by carrying wood. Whoever will deliver her to MESSRS. EVANS AND JONES, ginger beer manufacturers, shall receive the above reward.

Forest Creek, 14th April, 1855. No. 164.

TEN POUNDS REWARD.

CAUTION TO POUNDKEEPERS, AUCTIONEERS AND OTHERS.

LOST on the 13th of February, 1855, from near the Broken River: a roan draught horse, black points, remarkable for white spots about the eyes, branded on near shoulder with a boot heel, on the off neck JV conjoined; also, a heavy draught black mare, branded S on the near shoulder, blazed face, JV conjoined on the off neck.

Whoever may bring either of the said horses, or give such information as will lead to the recovery of them, to Mr. THOMAS GRAY, Boroondara, near Hawthorn, or Mr. JOHN CONNELL, Hawthorn Hotel, will receive the reward of £5 each.

No. 157.

ONE HUNDRED AND TWENTY POUNDS REWARD.

WHEREAS a number of sheep, amounting to about 1600, branded as under (entrusted by the undersigned to some men who have since absconded), have been partly disposed of by them and lost upon the road betwixt Gisborne and Mount Alexander: This is to give notice that a reward of one shilling and sixpence per head will be given for every sheep delivered to the undersigned, either at his station near Mount Korong, at Castlemaine, or Bendigo; and settlers amongst whose flocks any of said sheep may have strayed, will confer a favor by communicating with him, addressed to Maryborough.

Brands of Sheep—R in circle on some near ribs, and X on rump on others.

No. 159. DAVID PETERS.

FIVE POUNDS REWARD.

STOLEN from Lothian-street, North Melbourne, on the night of Tuesday, the 17th instant, a chesnut cob, white stripe on face, hind legs white, lump on near hind fetlock, branded W on both shoulders.

The above reward will be paid to any person bringing him to JOHN KINROSS, opposite Lothian Store, Lothian-street, North Melbourne.

No. 161.

THIRTY POUNDS REWARD.

TO POLICE OFFICERS, AUCTIONEERS AND OTHERS.

STOLEN or strayed on Monday night, 9th April, from Bacchus Creek, a chesnut horse, blaze face, white spots under saddle, S near shoulder, and other brands not visible. £20 on recovery if strayed, and £30 if stolen, on conviction of the thief, on application to Mr. Wood, 82, Little Bourke-street east, Melbourne.

No. 163.

FIVE POUNDS REWARD.

CAUTION TO AUCTIONEERS AND POUNDKEEPERS.

STOLEN or strayed on the 8th of April, from Five Mile Creek, two bullocks: one a red bullock, branded horse shoe on near shoulder and B off ribs; the other branded horse shoe on near shoulder, RE near rump, and like Y on near ribs. The color of this bullock is mouse color.

Five pounds reward to any person who shall leave the two bullocks described above at the Saw Mills, Five Mile Creek, Woodend, or at Muckleford Creek, five miles from Castlemaine, at the house of JOHN CRUTHERS, near Mr. Lochard's.

No. 156.

Impoundings.

IMPOUNDED at Guildford Pound, Loddon River, 12th April, 1855, by F. Taylor, Esq.

- 1 white cut throat cow, red off fore foot, like BOYD near neck
- 1 red and white cut throat bullock, cock horns, BOYD near neck
- 1 white cut throat cow, hoop horns, BOYD near neck
- 1 brindle cow, hoop horns, BOYD near ribs
- 1 red cut throat cow, blotch near neck, hoop horns
- 1 yellow bullock, wide cock horns, heart off ribs, like 8 off thigh, like MB near shoulder, HI

near ribs

No. 35.—APRIL 20TH, 1855.—9.

- 1 red and strawberry bullock, cock horns, cut throat, BOYD near neck
- 1 red cut throat heifer, white hind feet and tail, BOYD near neck
- 1 strawberry steer, like EO near ribs, AC off ribs

On 14th April, by Mr. Kennedy.

- 1 brown bullock, lump on nose, hoop horns, like X C off rump

If not claimed and expenses paid on or before 15th May, 1855, will be sold according to Act of Council.

W. H. TAAFFE,

17s. 6d. Poundkeeper.

IMPOUNDED at Belvoir, 10th April, 1855, by Joseph Garlick, Esq.—Trespass and driving 3s. 9d.

- 1 bay horse, saddle marked, star forehead, off hind foot white, short switch tail, JF off shoulder and neck
- 1 dark iron grey horse, near hind foot white, star forehead, long tail, supposed unbroken, spur brand near shoulder.—Trespass and driving 3s. 9d.

By Charles Barber, Esq.

- 1 bay mare, aged, star forehead, long tail, 2 near shoulder

- 1 bay foal, supposed progeny of above

By James Atkin, Esq.

- 1 roan mare, switch tail, JI (writing I) near shoulder, 2 off shoulder

S

- 1 brown horse, wG (the w a smaller letter than the G) near shoulder, long tail

- 1 bay horse, long tail, like TH or TK off shoulder

- 1 chesnut entire horse, blaze down face, has had a fistula, like JC near shoulder, like spur brand indistinct over

- 1 brown horse, long tail, like R or K (the WW

last W indistinct)

- 1 black foal, progeny of above

If not claimed and expenses paid on or before 3rd May, 1855, will be sold according to Act of Council.

R. W. JOHNSTON,

20s. Poundkeeper.

IMPOUNDED at Wangaratta, 13th April, 1855, by Mr. John Reid.

- 1 bay mare, hind fetlocks white, saddle marked, SE near shoulder

Q

- 1 bay horse foal, progeny of the above, no visible brand

- 1 black mare, JS off and pitchfork brand near (writing) B shoulder

- 1 chesnut filly foal, white face, progeny of the above, no brand

- 1 bay colt, near hind coronet white, long tail, BY near and 23 off shoulder

- 1 grey yearling colt, white face, TF near shoulder

- 1 black horse, streak down face, two hind fetlocks white, like J off shoulder

F

- 1 black horse, near hip down, S X B off shoulder

- 1 grey filly, small star in forehead, D off shoulder

Q

- 1 bay mare, long tail, ON near shoulder

- 1 black colt, near hind fetlock white, progeny of the above, no visible brand

1 bay colt, long tail, no visible brand
 1 black filly, long tail, blotch brand off shoulder
 If not claimed and expenses paid on or before
 9th May, 1855, will be sold according to Act of
 Council.

ALEXANDER TONE,
 18s.6d. Poundkeeper.

IMPOUNDED at Buninyong, 12th April,
 1855,

1 white yearling steer, ears marked, brands not
 visible

1 brown bullock, off ribs UB

3
 1 red bullock, face partly white, near rump GM,
 9

near ribs indescribable brand

1 white and brindle spotted bullock, near hind
 thigh JO

1 brown bullock, hoop horns, tip off near horn,
 large blotched brand near and off rump

1 white and red two years old steer, near
 shoulder J, near rump 2

1 red yearling steer, ear marked, indescribable
 brand near ribs

1 bay mare, star forehead, saddle marked, near
 shoulder 2, off neck JM, off hind foot white

1 bay horse, small star forehead, near fore and
 hind feet white, near neck, near shoulder JG
 or JJ (last J reversed), off shoulder like JPK
 conjoined

If not claimed and expenses paid on or before
 14th May, 1855, will be sold according to Act of
 Council.

GEORGE INNES,
 17s. Poundkeeper.

IMPOUNDED at Skipton, by Messrs. Brown
 and Majoribanks, 11th April, 1855.

1 iron grey horse, saddle marked, JY near neck

1 strawberry bullock, cock horns, like writing
 A off ribs, like writing W off rump

On 13th April, by Mr. Lewis.

1 black mare, P near shoulder, like anchor off
 shoulder, JA conjoined near neck

1 dark bay horse, star on forehead, AW off
 shoulder

On 14th April, by Thomas Brown, Esq.

1 dark brown horse, near hind foot swelled,
 J-S near shoulder, blotch brand off neck

1 dark bay mare, small star on forehead, FUU
 (UU conjoined) near shoulder

If not claimed and expenses paid on or before
 14th May, 1855, will be sold according to Act of
 Council.

JOHN SANDERS,
 11s. Poundkeeper.

IMPOUNDED at Longwood, 12th April, 1855.

1 dark bay mare, about fourteen and a half hands
 high, off hind fetlock white, small star, RE
 W

near shoulder, W off shoulder

1 light bay mare, fourteen and a half hands high,
 near fetlock white, two J's crossed and W
 underneath off shoulder, star on forehead

1 brown bullock, off ear slit, white belly, tail and
 rump, GP off shoulder, GP off thigh, like IH
 near loins

1 red and white cow, like N in circle off ribs,
 O in circle off shoulder, like D off thigh, and
 other blotched brands

1 red cow, white belly, off ear slit, W near ribs,
 like I off loins

1 red and white bullock, WM near ribs

1 brindle and white bullock, off horn off, IB near
 rump, O off shoulder

1 red and white cock horned cow, HB conjoined
 off rump, C near shoulder

1 black and white cow, both ears marked, IJS
 off thigh, W off rump, M off shoulder, WS off
 JP

ribs

1 strawberry cow, off ear marked, IJS off thigh,
 M off shoulder, JP off ribs

1 red and white cock horned bullock, DW off
 DW

rump, CM off ribs, SD near rump

1 strawberry cow, like WD off ribs

1 dark red and white speckled bullock, cock
 horns, short tail, off ear marked, like M off ribs

1 blue and white spotted cow, off ear marked,
 hoop horns, anchor off rump, WD off ribs,
 grains under

1 strawberry poley steer, like M off rump, like
 O off ribs

1 red bullock, white back and belly, WD con-
 joined off rump, 5 in diamond off ribs, like M
 near rump

1 brindle bullock, IB near rump, indescribable
 brand near ribs

1 light brindle cock horned bullock, AR near
 rump

1 red sided bullock, white back, face and belly,
 M off ribs

1 strawberry cow, both ears marked, like RH off
 ribs and rump

1 strawberry cow, no brand

1 red bullock, off ear marked, like S off thigh

1 strawberry bullock, one horn down, like JS
 near rump, like 3 off loins, 4 near thigh

1 dark brindle poley cow, like J off back, blotch
 off thigh

1 white heifer, brown ears, both marked, RH off
 ribs and rump

1 strawberry bullock, LT off rump, 9 off shoulder

1 strawberry bullock, A off loins, like O off rump
 and shoulder

1 black poley cow, BF off rump

1 brindle and white bullock, off horn down, H
 near ribs and thigh, M near shoulder

1 mouse colored steer, white back and belly,
 illegible brand off rump

If not claimed and expenses paid on or before
 11th May, 1855, will be sold according to Act of
 Council.

J. ARTHUR SYMONDS,
 38s. 6d. Poundkeeper.

IMPOUNDED at Colac, 10th April, 1855,
 by D. Bromfield, Esq.

1 brown bullock, white belly, wide horns, D off
 shoulder

1 black heifer, off ear marked, square off ribs,
 like 2 near ribs

1 red heifer, white face, cock horns, like No. 88
 or No. 33 off ribs, the figures on shoulder

1 red working bullock, ID near shoulder, W
 near rump, like WW off rump
 W

1 yellow and white bullock, cock horns, blotch
 over horse shoe near rump, writing M off ribs

1 red heifer, slit in near ear, belly and flanks
 white, like J near ribs

- 1 yellow and white heifer, H near rump
 - 1 white steer, near ear marked, R fresh near ribs
 - 1 yellow and white cow, white face, cock horns, small JW near ribs
 - 1 yearling red steer, white face, illegible brand near ribs
 - 1 yellow heifer, white belly, cock horns, no visible brand
 - 1 strawberry spotted steer, like WB near ribs
- If not claimed and expenses paid on or before 10th May, 1855, will be sold according to Act of Council.

WILLIAM ARCHER,
Poundkeeper.

18s.

IMPOUNDED at Kensington Pound, 9th April, 1855.

- 1 white heifer, black spots, no visible brand
- On 11th April, 1855.
- 1 brindle sided cow, QQ off sirloin, like OB off rump
 - 1 white bullock, few red spots, blotch brand off rump
 - 1 red and white spotted poley cow, branded P off

H

shoulder, off ear marked

On the 12th April, 1855.

- 1 brindle cow, like PH near shoulder
- 1 large white bull calf, progeny of above, no visible brand
- 1 yellow, red and white spotted poley heifer, no visible brand

If not claimed and expenses paid on or before 2nd May, 1855, will be sold according to Act of Council.

D. J. MOLLER,
Poundkeeper.

14s. 6d.

IMPOUNDED at Colac, 6th April, 1855, by A. Murray, Esq.

- 1 red bullock, wide horns, coupling rope on neck, OH near rump, like S off
- 1 red snailly bullock, AS off ribs, like scar near

2

shoulder

- 1 red and white cow, cock horns, bit off off ear, I-D off rump
- 1 black or brown bullock, like WD near ribs, 5 or S off ribs
- 1 red bullock, white face, hoop horns, CW near horn, CW near ribs, 5 off ribs, like SB off thigh
- 1 red nobby bullock, like D over scar near shoulder, TH off rump
- 1 white bullock, strawberry neck, like blotched M near ribs, $\frac{H}{2}$ conjoined near thigh, like WB

in circle off rump

- 1 red bullock, cock horns, white patch on forehead, some white on rump and back, CA conjoined near rump

CW

- 1 red bullock, white face, cw near horn, JM

CW

near ribs

- 1 brown nobby cow, ears marked, I-D off rump
- 1 red and white spotted bullock, like H • D near, 5 off ribs, SB off thigh
- 1 yellow and white bullock, wide staggy horns, white patch on forehead, P off rump

—

- 1 red bullock, white face, back and belly, AA near ribs, $\frac{H}{2}$ conjoined near thigh

- 1 red bullock, bit off off ear, cut dewlap, IB fresh near shoulder, like JV conjoined near ribs, like H off rump

- 1 red bullock, white belly, JS near ribs, DM near rump

- 1 strawberry bullock, illegible brand near ribs, BOYD off ribs, like JC off rump

If not claimed and expenses paid on or before 7th May, 1855, will be sold according to Act of Council.

WILLIAM ARCHER,
Poundkeeper.

27s.

IMPOUNDED at Ballarat, by the Police, found strayed in Bullarook Forest, supposed to belong to a party of bushrangers.—Expenses 10s. each.

- 1 chesnut mare, saddle marked, star on forehead, DB near shoulder

CW

IW

- 1 bay horse, off hind fetlock white, collar and saddle marked, star on forehead, F near shoulder

HS

der

- 1 light bay horse, saddle marked, like JKC (the JK conjoined) blotched near shoulder

- 1 small dark bay mare, star on forehead, RP near

RP

shoulder

- 1 chesnut mare, has had blaze on face, white spots under saddle, white, girth marks, and brands on near shoulder which have been burnt out, near hind fetlock white, collar marked

- 1 bay mare, off hind fetlock white, small star on forehead, J-R near shoulder, small blotch off shoulder

- 1 dark bay horse, BN near shoulder, O or C off neck

On 14th April, by D. Sweeney.

- 1 bay horse, star on forehead, like BOYD near

8

saddle

- 1 chesnut mare, blaze down face, no visible brands

On 15th April, by D. Sweeney.—Damages 20s.

- 1 bay mare, star on forehead, a little white near fore foot, two white stripes near side, like AF conjoined near shoulder

By Messrs. Hewitt and Co.—Damages 20s. each.

- 1 yellow and white spotted cow, AD conjoined off ribs

- 1 brown and white cow, like CD blotch off ribs,

L

like AR near rump

If not claimed and expenses paid on or before 15th May, 1855, will be sold according to Act of Council.

D. SWEENEY,
Poundkeeper.

27s.


IMPOUNDED at Bacchus Marsh, 13th April, 1855.

- 1 red steer, piece out off ear, DD off rump, 2 off thigh

- 1 red worker, bald face, off horn broken, TL conjoined off rump, TL (the TL conjoined) off

GH

shoulder

- 1 red cow, bald face, piece out off ear, supposed MD off ribs
 - 1 dark brindle sided bull, about 2 years, L off shoulder
 - 1 white cow, near ear slit, brindle spots on head and neck, T upside down off ribs and rump
 - 1 strawberry sided steer, C off thigh
Y
 - 1 brindle worker, near horn broken, near ear slit, W near rump, indescribable brand under, Y near ribs
 - 1 red heifer, about 2 years, indescribable brand near thigh
 - 1 yellow or ginger cow, brindle head, CI-E near shoulder, 7 near rump
 - 1 red cow,  conjoined near shoulder
HP
 - 1 red yearling heifer (her progeny), no visible brand
 - 1 dark brown cow, white back, off ear slit, RJR off rump
 - 1 ginger sided cow, near ear notched, heart reversed off ribs
- If not claimed and expenses paid on or before 7th May, 1855, will be sold according to Act of Council.


R. PYKE,
Poundkeeper.

21s.

IMPOUNDED at Bacchus Marsh, 15th April, 1855.

- 1 light strawberry cow, red ear, SK off rump
- 1 red bullock, cock horns, S panican brand off ribs
- 1 dark red cow, spotted head, WM off thigh
- 1 ginger sided cow, off ear notched, S off rump,

H off ribs, HY off shoulder

- 1 dark red cow,  near rump

- 1 dark red cow, off ear marked, like IJS off thigh
- 1 red worker, white back, JM near ribs
- 1 red strawberry cow, no visible brand
- 1 red and white bullock, near ear notched, GT near rump, B near shoulder, F near ribs, indescribable brand and half circle over off shoulder
- 1 ginger heifer, white patch on rump JL conjoined off ribs
- 1 red and white spotted bullock, T off rump
- 1 dark red bullock (a worker), BC off rump
- 1 strawberry bullock, red neck (bell on), near ear notched, C near rump
CS


If not claimed and expenses paid on or before 10th May, 1855, will be sold according to Act of Council.

R. PYKE,
Poundkeeper.

18s. 6d.


IMPOUNDED at Elphinstone Pound, 17th April, 1855, from Sutton Grange Station.



- 1 red bullock, IJSIS off ribs
- 1 red bullock, JF off shoulder, JF off rump, like IP off back
- 1 red cow, like T near rump
- 1 black poley cow, blotch brand near rump
- 1 roan bullock, grey face, D₃ near rump
- 1 black bullock, white back and belly, X near rump, JC off rump, illegible brands off ribs

- 1 red bullock, DW off ribs, like H near shoulder, AW off rump, like  off ribs, star, piece off off ear
- 1 roan bullock, white back and belly, stag horns, no visible brands
- 1 red bullock, white spots, bell on, ST off rump, like W near rump, cock horns
- 1 white steer, like OP or OR off rump, illegible brand off back
- 1 brindle bullock, four white feet, cock horns, near ear split, JC near shoulder, like PC off
O
PC


rump

From Mount Alexander Station.

- 1 roan horse, hind feet white, long tail,  G near shoulder, star on forehead
- 1 bay mare, four white feet, fistula on wither, small star on forehead, JR near shoulder
- 1 bay horse, black points, G and illegible brand off neck, C off shoulder
- 1 dark bay horse, near hind foot white, streak down face, HO near shoulder

- 1 black horse,  B near shoulder, J in circle near rump
- 1 chesnut horse, ring bone off hind foot,  off shoulder, like Y off ribs, illegible brand near shoulder, sore back
- 1 brown mare, long tail, JR near shoulder, 2 near
JL

neck, MS off shoulder

 conjoined


- 1 grey mare, SN near shoulder, HM off shoulder
TB

- 1 white bullock, red spots, TC near rump, like TC near ribs, like GR off rump
 - 1 white and brindle sheeted bullock, horse shoe near shoulder, illegible brand near ribs, 38 near rump, like H off rump, piece off off ear, wide cock horns
 - 1 white cow, brindle spotted neck, like OB off rump
 - 1 brindle and white spotted calf, rope round neck, no visible brands
 - 1 black and white bullock, E off rump, E off thigh, supposed ST near shoulder
- If not claimed and expenses paid on or before 12th May, 1855, will be sold according to Act of Council.

J. T. PATTERSON,
Poundkeeper.


35s.

IMPOUNDED at Gisborne, 14th April, 1855, by Messrs. Riddle and Hamilton.

- 1 red sided cow, white back and belly, ID near shoulder, like S  off back, cock horns

By R. Dun, Esq.

- 1 brindle bullock, cock horns, IC off rump, 2 off shoulder, like JD off back
IC

- 1 red bullock, white face, cock horns, near horn drooped, JP conjoined near shoulder, LE near ribs, blotch in  off shoulder
- 1 red cow, white on flank, hoop horns, LE near shoulder
- 1 red cow, hoop horns, IC near rump, like C off ribs, 5 off thigh
G
- 1 yellow sided bullock, white back and belly, WS near horn, notch near ear, G near ribs, like YC off ribs, JR off rump

- 1 red and white steer, straight horns, illegible brand near ribs
- 1 brindle sided poley heifer, no visible brand
- 1 black and white spotted steer, notch near ear, no visible brand
- 1 red and white spotted cow, O with illegible brand inside off rump, red heifer calf
- 1 black stag, straight horns, white face, like cross in square off ribs, notch off ear
- 1 bay mare, star on forehead, TF conjoined near shoulder, switch tail, shod
- 1 iron grey horse, like — near shoulder, star on E(C)

forehead, snip on nose, white ring near fore fetlock, short switch tail

- 1 flea bitten grey mare OB like J or P over + near shoulder, like J or P near neck, long tail, horse foal at foot
- 1 bay horse, star on forehead, L near ribs, illegible brand like TH or EH blotched near shoulder, long switch tail

If not claimed and expenses paid on or before 12th May, 1855, will be sold according to Act of Council.

JAMES M. ROBERTSON,

26s. Poundkeeper.

IMPOUNDED at Bullock Creek, 14th April, 1855, by Mr. Campbell.

- 1 yellow brindle bullock, hoop horns, TB near thigh, blotch brand near rump and ribs
- 1 red cow, white on back and belly, 1 off rump

and ribs, illegible brand near ribs, M near rump

- 1 white and yellow snailly bullock, IRON near ribs, SO off ribs, TS off rump
- 1 yellow bullock, white back and belly, IRON near ribs, 48 off ribs, M within circle off rump
- 1 brown cow, white on flank, WW off rump, JHS near ribs, 14 near rump
- 1 black mare, like GL near shoulder

If not claimed and expenses paid on or before 11th May, 1855, will be sold according to Act of Council.

JOHN W. GOWER,

13s. Poundkeeper.

IMPOUNDED at the Grange Pound, Hamilton, 12th April, 1855, by Mr. Fairbairn, Wannon.

- 1 dark bay or brown horse, star, switch tail, black points, draught breed, collar marked, TG or C

H

near shoulder

- 1 bay mare, black points, long tail, 56 near shoulder, [] off shoulder, has got a horse foal at foot, about nine months old, no visible brand
- 1 black filly, star, long tail, no visible brand

If not claimed and expenses, paid on or before 14th May, 1855, will be sold according to Act of Council.

RICHD. BLOOMFIELD,

11s. Poundkeeper.

IMPOUNDED at Kilmore, 10th April, 1855.

- 1 bay horse, small star, near fore and hind coronets white, C off shoulder,

- 1 bay mare, enlargement off fore pastern, M and M

S over near shoulder, S cheek, like JB in circle off shoulder

No. 35.—APRIL 20TH, 1855.—10.

- 1 white bullock, coupling rope on, 2 near ribs, OB off rump

X

- 1 strawberry bullock, XX near rump, 2 near ribs

- 1 red and white speckled bullock, MD or HD with S under off rump, B near shoulder

- 1 red bullock, cocked horns, illegible brand near thigh and off rump, like JK shoulder

- 1 strawberry bullock, IJS off ribs

If not claimed and expenses paid on or before 7th May, 1855, will be sold according to Act of Council.

C. G. ANDERSON,

14s.6d. Poundkeeper.

IMPOUNDED at Batesford, 11th April, 1855.

- 1 brown and white spotted bullock, near horn turned down, off horn cocked, like U conjoined off rump

On 15th April.

- 1 bay horse, black points, switch tail, star, C JV near shoulder, C off shoulder

C

JB conjoined

- 1 bay horse, black points, star, snip on nose, dock tail, PF near thigh, 2 off shoulder, T near shoulder.

If not claimed and expenses paid on or before 11th May, 1855, will be sold according to Act of Council.

HENRY A. ALEXANDER,

12s. Poundkeeper.

IMPOUNDED at Pentridge, 17th April, 1855, by Mr. Williamson.

- 1 white bullock, cock horns, off ear slit, illegible brand, like N off shoulder

If not claimed and expenses paid on or before 11th May 1855, will be sold according to Act of Council.

J. HEWITT,

7s.6d. Poundkeeper.

IMPOUNDED at Avoca, 12th April, 1855, by G. H. Prentice, Esq.

- 1 dark brown bullock, ML (the tail of L to left) near shoulder, like A near rump
- 1 red heifer, white back, S off ribs

WD

- 1 red steer, white back, AS near rump
- 1 red cow, 6 HA conjoined off ribs

- 1 strawberry bullock } 7 HA conjoined off ribs
- 1 red and white steer }

- 1 strawberry bull stag, HOH off ribs, blotch like M near rump

- 2 red cows, each branded WD off ribs

- 1 brown bullock, JN off rump, 2 off thigh, BY off ribs, like M near back

- 1 red and white cow, T near ribs

2

- 1 strawberry bullock, C near rump

- 1 red and white cow, PC off rump

- 1 light strawberry bullock, short tail, GH near rump

- 1 red and white steer, white head, PI off rump, square near ribs

- 1 red and white steer, 2D near back, 5 off thigh, C

like 2D off back, like n off shoulder

- 1 red and white steer, N near shoulder
C in diamond
- 1 yellow bullock, MAC off ribs, like 2D near
back, like M near flank
- 1 brindled cow, ASH near rump, off horn broken
- 1 red bullock, DY near shoulder, AW conjoined
near rump, 2 near thigh, illegible brand near
back, HN off rump and ribs
- S
- 1 yellow cow, JAC off ribs
- 1 red cow, white back W near rump, ∞ near
thigh, like ∞ near ribs, 9 near shoulder
- P
- 1 red and white cow, 8 off ribs, 5 off thigh, like
C
- CR off rump
- 1 red and white steer, like CW off ribs
- 1 red cow, IS off rump and shoulder, 2B off loin,
S in circle near rump, N near thigh and ribs
- If not claimed and expenses paid on or before
14th May, 1855, will be sold according to Act of
Council.
- W. R. C. BAKER,
Poundkeeper.
- 29s.6d.

IMPOUNDED at South Yarra Pound, 8th
April, 1855, by Mr Freshuey.—Damages
6s. each.

- 1 yellow cow, white along back, tops sawed off
horns, RF off rump, JO above GD off ribs
- 1 blue sided cow, small horns, GD off ribs
- By Mr. H. Rourke.
- 1 strawberry cow, nobby horns, MG off ribs
- 1 blue sided cow, black neck along back, hind
legs and tail, like I or P off rump
- 1 white heifer, blue ears and muzzle, rope on
neck, unbranded, progeny of the above cow
- 1 white, inclining to blue bullock, brown ear
s and muzzle, hoop horns, door key brand off
cheek
- 1 leopard color bullock, cocked horns, near ear
marked, E off rump like H and blotch
B off thigh B

near ribs

- 1 brindle steer, down horns, illegible near shoul-
der, 3 or 2 near ribs, JxC near rump

By Mr. Cockram.—Damages 6s. each.

- 1 dark red cow, brown about neck, H near rump,
C off rump, supposed WH off ribs
- 1 dark red yearling steer, C off rump
- By Mr. Dun, Two Acre Village.—Trespass 6d.
- 1 red sided steer, hoop horns, hair drawn from
end of tail, JM off rump
- 1 white and red cow, red neck, off horn broken,
like M near shoulder, and calf, very poor

By Mr. E. B. Adams.

- 1 brindle and white cow, illegible near thigh
- 1 red heifer, no brand, her progeny
- 1 red cow, some white on back, bit out top near
ear, V near shoulder.
- 1 red and white heifer, no brand, her progeny
- 1 red steer, white marks, J or J off rump
- 1 strawberry cow, roan neck, AC and TC under
off rump, and white heifer calf
- 1 white bull, short tail, unbranded
- 1 white bull unbranded.

By Mr. Spratly.—Damages 6s. on each.

- 1 red and white bull, sheeted, unbranded
- 1 red and white cow, like T blotched off shoulder,
supposed JC conjoined off rump, (the J writing
letter); like same brand near thigh

- 1 white steer, red cheeks and ears, and about
root of tail, no visible brand
- By Messrs. Joy and McNab.—Damages 6s.
- 1 brindle cow, RH near ribs, very poor, white
spots on loins, bit out near ear, and young calf
- If not claimed and expenses paid on or before
11th May, 1855, will be sold according to Act of
Council.

THOMAS REES,

31s.6d.

Poundkeeper

IMPOUNDED in McIvor Creek Pound, Pick
and Shovel, 13th April.

- 1 yellow bullock, white spots, white tail, both
horns broken, M in circle off rump, illegible
brand off ribs
- 1 red snaily bullock, black muzzle, white on
belly, OP off rump, blotched letter over the O
- 1 red bullock, white on back and belly, white
tail, wide cock horns, like IC or IG off rump
- 1 brown and white spotted bullock, staggish,
near horn broken, IR off ribs, X P off rump
- 1 strawberry bullock, white back and belly,
small cock horns, CS off rump

T

- 1 strawberry bullock, cock horns, red ears, neck
and cheeks, CY off rump
- 1 red bullock, strawberry back and head, white
belly, down horns, blind in off eye, AC off
rump
- 1 magpie bullock, small high cock horns, brown
spots on back, piece out off ear, PN off rump
- 1 roan sided bullock, white back, belly and face,
snail horns, slit in near ear, IC SH off ribs,
5

illegible brand near rump

- 1 red and white spotted bullock, cock horns,
piece off off ear, hobble chain on off foot, RC
off ribs, blotch brand off rump and thigh, like
11 near shoulder
- 1 brown bullock, wide cock horns, MD off back,
O

PY near rump

- 1 white steer, red spots, staggish, O-C conjoined,
or spectacle brand off ribs
- 1 red and white spotted cow, snaily horns, top off
both ears, JN off rump, JA off shoulder, MA
C

off ribs

- 1 white cow, strawberry neck, small cock horns,
red ears, both marked, WS near rump, like C
near ribs
- 1 red cow, small cock horns, both ears marked,
IC off shoulder, JM off rump, J under

- 1 chesnut horse, switch tail, star in forehead,
narrow long point, lame off fore foot, S near
ED

JP

shoulder

If not claimed and expenses paid on or before
16th May, 1855, will be sold according to Act
of Council.

THOMAS WRIGHT,

30s.

Poundkeeper.

IMPOUNDED at Maiden's Punt, 8th April,
1855, by Mr. Maiden.

- 1 blue sided cow, S in circle near rump
- 1 brindle and white spotted bullock, piece off ear,
D off rump, 7 off thigh, like FF near ribs

- 1 red and white cow, WF off rump, WF off ribs
C WL
- 1 red steer, down horns, spur and -HL conjoined
off ribs
- 1 red and white bullock, slit off ear, SD off rump
- 1 red bullock, cock horns, FF near back, L near
SS
rump
- 1 strawberry bullock, hoop horns, illegible brand
off ribs, like S under
- 1 red and white bullock, slit in off ear, DS off ribs
- 1 red and white bullock, piece out near ear, FF
near back, JB conjoined off rump
- 1 red bullock, snail horns, W off ribs, RW off
rump
- 1 strawberry bullock, piece off near ear, JF off
rump and shoulder
- 1 yellow bullock, JF off rump and shoulder
- 1 red cow, piece out near ear, NS near rump
- 1 yellow and white cow, slit off ear, like WJ
(tail of J to right) near ribs, MK off ribs
- 1 yellow brindle bullock, piece out near ear, FF
near back, JB conjoined off rump
- 1 dun colored bullock, piece off off ear, TY near
rump, IH off rump
IH
- 1 blue roan cow, S in circle near rump, like GF
conjoined off ribs, illegible brand near ribs
- 1 red bullock, slit near ear, JM off rump and ribs,
TS off shoulder
- 1 blue strawberry bullock, FO near rump
O
- 1 brindle and white cow, piece off off ear, IJS off
ribs
- 1 red sided cow, piece out near ear, NS near
rump, I-D near ribs
- 1 brindle bullock, strawberry face, FO near
rump, illegible brand under
- 1 yellow cow, BY off ribs
5
- 1 yellow brindle sided bullock, piece off off ear,
off rump, T off ribs
- 1 strawberry cow, WS off rump, like off ribs
off
- 1 yellow steer, piece off off ear, K off thigh
H
- 1 white bullock, TK off rump
H
- 1 red cow, slit off ear, O and arrow head off thigh
- 1 yellow bullock, FO near rump
5
- 1 yellow sided bullock, piece off off ear, FF near
back, TW off rump, 4 off thigh
- 1 black bullock, piece off near ear, JF off rump
and shoulders
- 1 white bullock, spotted head, X near ribs, LR
conjoined (tail of L to the left) near rump,
O off rump
- 1 red and white sheeted cow, down horns, like
JW off rump, IW off ribs
2
- 1 strawberry cow, X near ribs, NS near rump,
PT off rump, PT off ribs
8
PT
- 1 red and white bullock, piece out off ear, 5 off
thigh, 49 off shoulder
G
- 1 red roan bullock, piece out near ear, FF near
back, JB conjoined off rump
- 1 brindle stag, slit near ear, T in circle off rump,
3 off thigh

- 1 black bullock, piece off near ear, JF off rump
and ribs
- 1 blue strawberry bullock, CLK off ribs
- 1 red bullock, strawberry belly, piece off near
ear, FF near back, L near rump
SS
- 1 white bullock, straight horns, illegible brand
near rump
- 1 brindle bullock, FN off ribs
- 1 blue and white cow, slit in off ear, PT off rump
- 1 red cow, slit in both ears, O off rump, like
crown off ribs
- 1 red bullock, FF near back, JB conjoined off
rump
- If not claimed and expenses paid on or before
12th May, 1855, will be sold according to Act
of Council.
- 51s. 6d. GEORGE JAMIESON,
Poundkeeper.

I MPOUNDED at Morang, by Mr. Stewart.

- 1 red and white cow, hoop horns, TB off ribs
- 1 red and white steer, small down horns, no vis-
ible brand
- 1 brown and white bull, no visible brand
- 1 yellow bull, white back and belly, indistinct
brands off rump
- If not claimed and expenses paid on or before
11th May, 1855, will be sold according to Act of
Council.

9s. JOSEPH HUTCHINSON,
Poundkeeper.

NOTICE.

THE bay filly, black points, switch, advertised
as branded horse shoe over S conjoined
near shoulder, should not be conjoined, like S off
shoulder.

The brown mare, saddle marked, switch, IS
near shoulder, should have U off shoulder

JOSEPH HUTCHINSON,
Poundkeeper.
Morang Pound, 10th April, 1855. 8s.

NOTICE.

THE bay mare, star in forehead, saddle marked,
off hind foot white, blotched brand near
neck, advertised for sale on 23rd April, should
have been TF conjoined near neck.

6s. 6d. J. H. RYLAND,
Poundkeeper.

I MPOUNDED at the Lower Loddon Pound,
8th April, 1855, by Mr. McMillan.

- 1 black mare, small star, saddle marked, like
T near shoulder
OO
- DQ conjoined
- 1 brown mare, saddle marked, like JML con-
joined near shoulder
- 1 black mare, star, saddle marked, RR near
shoulder

By Mr. Argyle.

1 black mare, star, long tail, saddle marked, like
ML conjoined and 2 after it near shoulder

If not claimed and expenses paid on or before
12th May, 1855, will be sold according to Act of
Council.

12s. ARCHD. MACDONALD,
Poundkeeper.

IMPOUNDED at Gnawarre, 13th April, 1855,
by Dr. Coombe.

- 1 yellow cow, branded ON off ribs, 2 off rump
- 1 red and white spotted cow, same brand
- If not claimed and expenses paid on or before 14th May, 1855, will be sold according to Act of Council.

J. H. RYLAND,
Poundkeeper.

7s.6d.

IMPOUNDED at the Forest Creek Pound,
Campaspe River, 7th April, 1855.

- 1 grey mare, long switch tail, lock hobbles on, I-K off shoulder, indescribable brand near shoulder
- 1 chesnut horse, star on forehead, long switch tail, D near shoulder, H off shoulder
- 1 bay mare, star on forehead, near hind fetlock white, long tail, A near shoulder
- 1 red cow, white back and belly, GS off thigh

- 1 strawberry yearling heifer, rope with hobble chain attached on neck
- 1 black cow, white back and belly, M off loin, IJI off rump

On 13th April, 1855.

- 1 strawberry bullock, 7 off shoulder, JT off rump, like GW near ribs, GW near side back
- 1 strawberry yearling steer, no visible brand
- 1 red heifer, no visible brand
- 1 red heifer, piece out off ear, blotch brand off ribs
- 1 strawberry cow, HYS near rump, J off ribs

- 1 red sided cow, ear marked, LE near ribs
- 1 black bullock, no legible brand
- 1 red and white poley cow, JW off rump

On 14th April, 1855.

- 1 white and red spotted bullock, near ear marked, ITH near rump
- 1 brindle bullock, little white on flank, 33 off rump, HL off ribs
- 1 red sided bullock, down horns, IW off rump, 46 off ribs, IW off shoulder
- 1 red and white bullock, off ear marked, IJS off ribs
- 1 red poley cow, off ear slit, little white on back and belly, IJJ off rump, 3 off thigh
- 1 red cow, off ear marked, IJS off ribs
- 1 white bullock, IJS off ribs
- 1 light brindle bullock, wide cock horns, NS near rump
- 1 brindle bullock, white back and belly, IJS off ribs

- 1 brindle bullock, little white on back and belly, IJS off ribs
- 1 red bullock, IJS off ribs
- 1 white and red spotted cow, IJS off ribs
- 1 strawberry poley cow, IJS off ribs
- 1 red and white cow, H in circle off ribs
- 1 bay horse, blotch brand near shoulder, CxT near thigh, f (tail of f to left) off shoulder
- 1 bay mare, long tail, shod, off neck, like 420

crown over H off shoulder, brand off cheek, collar and saddle marked

- 1 roan horse, long tail, small star, 394 off neck, like crown over H off shoulder, small blotch off cheek

If not claimed and expenses paid on or before 12th May, 1855, will be sold according to Act of Council.

JAS. R. CONNOR,
Poundkeeper.

36s.

IMPOUNDED at Williamstown, 16th April, 1855.

- 1 grey she goat, piece cut out of the top of right ear
- 1 black and white she goat, same mark
- 1 white male goat, same mark,
- 1 grey and white male goat, no mark
- 1 brown and white ram goat, no mark
- If not claimed and expenses paid on or before 11th May, 1855, will be sold according to Act of Council.

W. HALL,
Poundkeeper.

9s.6d.

CONTENTS.

Land Sales - - - - -	983
Title Deeds - - - - -	1000
Lands open for Selection - - - - -	1001
Bank Returns - - - - -	1004
Government Notices - - - - -	1006
Appointment - - - - -	1007
Contracts accepted - - - - -	1009
Table of Rates to be Charged at Casterton Pound - - - - -	1010
Court Notices - - - - -	1010
Tenders - - - - -	1011
Personal Information - - - - -	1012
Private Advertisements - - - - -	1012
Impoundings - - - - -	1015