



VICTORIA GOVERNMENT GAZETTE.

Published by Authority.

No. 93.]

FRIDAY, SEPTEMBER 21.

[1855.]

SOLOMON'S WAREHOUSE.

NOTICE is hereby given that the license of the abovementioned warehouse, situated in King-street, has, with the approval of His Excellency the Governor, been this day revoked.
HUGH C. E. CHILDERS.

Custom House,
Melbourne, 1st September, 1855.

Custom House, Melbourne,
23rd August, 1855.

STOCK-TAKING AT BONDED WAREHOUSES.

NOTICE is hereby given that the under-mentioned Bonded Warehouses at this Port will be closed on the dates set opposite to each respectively, upon which days Stock will be taken by this Department.

HUGH C. E. CHILDERS.

Goodman and Umphelby's, 3rd September
Zanders', 3rd September
Solomon's, 4th September
Bryant's, 4th September
Lamont's, 5th September
Griffiths, Fanning and Co.'s, 6th September
Beckwith and Bancroft's, 7th September
Cooper's, 10th and 11th September
Greeves's, 12th and 13th September
Degraives's, 14th and 15th September
Harker's, Nos. 1 and 2, 17th and 18th
September
Nicholson's, 19th and 20th September
Grice, Sumner and Co.'s, 21st and 22nd
September
Cole's, 24th, 25th, and 26th September
Foxton's, 27th, 28th, and 29th September.

Colonial Secretary's Office,
Melbourne, 21st June, 1855.

GOVERNMENT DEBENTURES.

HIS Excellency the Governor, with the advice of the Executive Council, has been pleased to notify that Debentures, each for the sum of One hundred pounds sterling, bearing interest at the rate of Six per cent. per annum, payable half-yearly on the 1st of January and 1st of July, and secured upon the General Revenue
No. 93.—SEPTEMBER 21ST, 1855.—1.

of the Colony of Victoria, are now in course of issue by the Colonial Treasurer, at the Treasury, William-street, Melbourne, under the authority of the Act of Council, 18 Victoria, No. 40, between the hours of One and Two o'clock, daily, and may be purchased at the following rates, viz. :—

	£	s.	d.
The Debentures payable on 1st	100	10	0
January, 1857, at } " " 1st January, 1858, at } " " 1st January, 1859, at } " " 1st January, 1860, at } " " 1st January, 1861, at } And those of subsequent dates, at }	99	0	0
	97	10	0
	96	10	0
	95	10	0
	95	0	0

By His Excellency's Command,
WILLIAM C. HAINES.

Colonial Secretary's Office,
Melbourne, 6th September, 1855.

INTEREST ON GOVERNMENT DEBENTURES.

NOTICE is hereby given that the Interest payable in London on the Debentures issued under the authority of the Act passed by the Legislative Council of Victoria, 18 Victoria, No. 40, and which becomes due on the 1st of January, 1856, will be paid by the Colonial Agent General, EDWARD BARNARD, Esquire, at his Office, No. 5, Cannon-row, Westminster.

By His Excellency's Command,
WILLIAM C. HAINES.

Colonial Secretary's Office,
Melbourne, 6th September, 1855.

PROPERTY FOUND.

NOTICE is hereby given that the under-mentioned property was found in the mouth of last February embedded in the sand on the coast at Brighton, viz. :—

36 gold Geneva ladies' watches, wrapped up in two silk handkerchiefs (one white and the other red), and enclosed in an old oilskin bag eight or nine inches deep.

Any person laying claim to the ownership of the said property is requested to apply to the Inspector of Police, Swanston-street, Melbourne.

By His Excellency's Command,
WILLIAM C. HAINES.

O.7776.

Colonial Secretary's Office,
Melbourne, 18th September, 1865.
By His Excellency's Command,
WILLIAM C. HAINES.

HIS Excellency the Governor has directed the publication of the following Meteorological Observations for general information.

METEOROLOGICAL JOURNAL, KEPT AT ALBERTON (GIPPS' LAND), DURING THE MONTH OF AUGUST, 1855.

ELEVATION—THIRTY FEET ABOVE THE LEVEL OF THE SEA.

Moon's Age.	Date.	Barometer.			Attached Thermometer.		Thermometer in Shade.			Maximum Temperature.	Minimum Temperature.	Prevailing Winds.	GENERAL REMARKS.	
		8 1/2 A.M.	2 1/2 P.M.	Sunset.	9 P.M.	8 1/2 A.M.	2 1/2 P.M.	9 P.M.	8 1/2 A.M.					2 1/2 P.M.
18	1st	29.61	29.60	29.57	29.65	44	59	60	58	31	54	42	S.West	Light winds and fine.
19	2nd	29.47	29.48	29.43	29.42	51	61	62	59	32	55	37	Easterly	Moderate winds and fine.
20	3rd	29.28	29.28	29.34	29.40	47	59	61	60	34	56	40	Easterly	Light winds and fine.
21	4th	29.43	29.52	29.44	29.60	48	60	61	58	37	54	33	Westerly	Moderate winds and cloudy, with frequent showers.
22	5th	29.66	29.68	29.71	29.70	48	60	61	59	35	55	33	Westerly	Light winds and fine, rain at night.
23	6th	29.55	29.47	29.45	29.40	50	62	60	58	38	56	33	Variable	Variable winds and fine.
24	7th	29.20	29.16	29.21	29.21	50	64	62	57	37	59	33	N.West	Moderate winds and cloudy, with showers at night.
25	8th	29.34	29.26	29.35	29.40	48	54	56	54	36	48	31	N.West	Moderate winds and cloudy, with showers.
26	9th	29.35	29.36	29.37	29.38	45	54	59	59	31	49	36	N.West	Moderate winds and fine, rain at night.
27	10th	29.38	29.41	29.37	29.63	52	60	60	59	42	58	35	Westerly	Moderate winds and fine, rain at night.
28	11th	29.63	29.65	29.68	29.70	50	62	60	62	36	56	30	Westerly	Strong winds and overcast with showers.
0	12th	29.70	29.74	29.76	29.78	55	66	67	62	47	60	37	Westerly	Light winds and fine.
1	13th	29.84	29.90	29.92	29.94	59	60	70	61	47	60	39	Easterly	Light winds and fine.
2	14th	29.83	29.80	29.77	29.74	46	66	66	66	35	62	32	Easterly	Moderate winds and fine.
3	15th	29.80	29.87	29.47	29.55	44	65	68	62	33	64	22	Easterly	Light winds and fine.
4	16th	29.75	29.83	29.85	29.80	49	60	60	59	38	61	37	Westerly	Fresh gales and squally, with showers.
5	17th	29.66	29.61	29.52	29.60	45	59	60	52	35	58	31	Westerly	Light winds and fine.
6	18th	29.65	29.75	29.77	29.60	45	59	60	59	35	53	24	Westerly	Light winds and fine.
7	19th	29.65	29.75	29.77	29.78	53	65	67	60	39	59	29	Westerly	Light winds and fine.
8	20th	29.75	29.73	29.75	29.71	45	62	60	59	44	60	27	N.East	Light winds and fine, rain at night.
9	21st	29.49	29.15	29.40	29.46	56	69	68	62	41	62	36	N.East	Light winds and fine.
10	22nd	29.52	29.50	29.50	29.47	54	67	67	63	44	60	33	N.East	Strong winds, with squalls and showers.
11	23rd	29.20	29.20	29.20	29.17	53	66	61	55	45	53	31	N.West	Moderate winds and fine.
12	24th	29.21	29.17	29.25	29.30	48	63	54	52	45	45	26	N.E. to W.	Light winds and fine; P.M. strong winds, with squalls [and rain.
13	25th	29.42	29.48	29.50	29.56	51	66	60	57	45	43	39	W. to S.W.	Strong winds, with heavy squalls, thunder and lightning.
14	26th	29.53	29.50	29.50	29.60	54	60	60	57	45	44	44	Westerly	Strong winds, with squalls and showers.
15	27th	29.65	29.66	29.82	29.87	59	66	66	60	45	43	31	S.West	Strong winds, with heavy squalls and showers.
16	28th	29.86	29.88	29.98	29.98	51	69	60	59	45	43	31	S.West	Moderate winds and fine.
17	29th	29.86	29.89	29.88	29.89	45	62	62	56	33	60	29	Westerly	Moderate winds and fine.
18	30th	29.70	29.67	29.67	29.63	42	60	60	60	35	59	23	Easterly	Moderate winds and fine.
19	31st	29.55	29.57	29.59	29.60	50.1	60.6	61.6	58.3	39.1	55.3	23	Easterly	Light winds and fine, overcast with light showers.
	Mean of Month													

EDGAR SLADE, Lieut. R. N.

Colonial Secretary's Office,
Melbourne, 31st August, 1855.

SALE OF THE WYVERN YACHT.

THE Government schooner *Wyvern*, 127 tons register, with her stores as per inventory, as she now lies off Williamstown, will be sold by public auction on Thursday, the 27th of September, at the rooms of Messrs. W. M. Tennent and Co., Collins-street west, Melbourne. This handsome vessel was built at Cowes, as a yacht for the Duke of Marlborough, sails remarkably fast and is in excellent order, having recently been on the Patent Slip and refitted. An inventory of stores and further information can be obtained at the Harbor Office, Williamstown.

By His Excellency's Command,
P.10876. **WILLIAM C. HAINES.**

Colonial Secretary's Office,
Melbourne, 10th September, 1855.

TWENTY POUNDS REWARD.

WHEREAS on Wednesday, the 5th day of September, PATRICK O'RANEY, alias JAMES MEAKIN, effected his escape from the Lock-up at Kilmore: Notice is hereby given that a reward of Twenty pounds will be paid to any person giving such information to the Police as will lead to the apprehension of the said PATRICK O'RANEY.

By His Excellency's Command,
S.11538. **WILLIAM C. HAINES.**

DESCRIPTION.

Height about 5 feet 7 inches, rather stout, with a scar under the lower lip. He was dressed in a dirty straw hat, grey trousers, and blue serge shirt.

Colonial Secretary's Office,
Melbourne, 21st August, 1855.

LEASE OF A SITE AT WILLIAMSTOWN FOR A PATENT SLIP.

HIS Excellency the Governor has directed it to be notified that a Lease, for Twenty-one years, of the proposed site for constructing a Patent Slip, will be put up for sale by auction, at the Rooms of Messrs. W. M. Tennent and Co., Collins-street, Melbourne, at Eleven o'clock, on Tuesday, the 25th day of September next, on the terms and conditions to be seen in connection with the plans at the Office of the Surveyor General, Melbourne.

By His Excellency's Command,
O.5925. **WILLIAM C. HAINES.**

Colonial Secretary's Office,
Melbourne, 4th September, 1855.

LEASE OF A SITE AT SANDHURST FOR A WEIGHBRIDGE.

HIS Excellency the Governor has directed it to be notified that a Lease for twelve months of the proposed site for constructing a Weighbridge at Sandhurst, will be put up for sale by public auction, at the Criterion Hotel,

Sandhurst, at Eleven o'clock, on Thursday, the 4th day of October next at an upset price of £50 per acre.

The conditions of sale with a plan may be seen at the Survey Office, Sandhurst, and at the Surveyor General's Office, Melbourne.

By His Excellency's Command,
O.8597. **WILLIAM C. HAINES.**

Colonial Secretary's Office,
Melbourne, 28th August, 1855.

PETITION FOR LETTERS PATENT.

NOTICE is hereby given that JOHN JORDAN WILSON and ALEXANDER CREASE, of No. 220 Elizabeth-street, in the City of Melbourne, in the Colony of Victoria, have petitioned His Excellency the Governor, under the provisions of the Act of Council, 17 Victoria, No. 15, intituled, "*An Act to regulate grants of Patents for Inventions in the Colony of Victoria*," praying that Letters Patent may be granted unto them for the exclusive privilege, in the Colony of Victoria, of making, using, and applying an Invention called "*The Pendulum Lever Quartz-crushing and Amalgamating Machine*," for the crushing of quartz and other auriferous rocks, and extraction of the metal therefrom, of which Invention a specification, drawings and models have been deposited at this Office.

Any person who may conceive that he will be prejudiced by the grant to the said JOHN JORDAN WILSON and ALEXANDER CREASE of such Letters Patent or instrument in the nature of Letters Patent, is hereby required to send to this Office within two calendar months from and after this twenty-eighth day of August, a statement in writing, subscribed with his proper name and address, setting forth grounds of objection to the said grant.

J. MOORE,
Assistant Colonial Secretary, and
Officer for Patents.
P.10864.

Colonial Secretary's Office,
Melbourne, 4th September, 1855.

PETITION FOR LETTERS PATENT.

NOTICE is hereby given that JAMES FREDERICK BURTON, of Melbourne, gentleman, has petitioned His Excellency the Governor, under the provisions of the Act of Council, 17 Victoria, No. 15, intituled, "*An Act to regulate grants of Patents for Inventions in the Colony of Victoria*," praying that Letters Patent may be granted unto him for the exclusive privilege, in the Colony of Victoria, of making, using, and applying an Invention of a Machine for extracting gold from auriferous earth and quartz, by means of a blast of air, without the aid of either water or mercury, of which Invention a specification and drawing have been deposited at this office.

Any person who may conceive that he will be prejudiced by the grant to the said JAMES FREDERICK BURTON of such Letters Patent or instrument in the nature of Letters Patent, is hereby required to send to this office, within two calendar months from and after this fourth day of September, a statement in writing, subscribed with his proper name and address, setting forth grounds of objection to the said grant.

J. MOORE,
Assistant Colonial Secretary, and
Officer for Patents.
R.11275.

Colonial Secretary's Office,
Melbourne, 28th August, 1855.

PETITION FOR LETTERS PATENT.

NOTICE is hereby given that PATRICK HAYES, of Sandridge, in the Colony of Victoria, has petitioned His Excellency the Governor, under the provisions of the Act of Council, 17 Victoria, No. 15, intituled, "*An Act to regulate grants of Patents for Inventions in the Colony of Victoria,*" praying that Letters Patent may be granted unto him for the exclusive privilege, in the Colony of Victoria, of making, using, and applying a Machine combining certain improvements in quartz crushing by means of spring stampers, and amalgamation on the principle of elasticity, of which Invention a specification and drawings have been deposited at this Office.

Any person who may conceive that he will be prejudiced by the grant to the said PATRICK HAYES of such Letters Patent or instrument in the nature of Letters Patent, is hereby required to send to this Office within two calendar months from and after this twenty-eighth day of August, a statement in writing, subscribed with his proper name and address, setting forth grounds of objection to the said grant.

J. MOORE,

Assistant Colonial Secretary, and
Officer for Patents.

P.10865.

Colonial Secretary's Office,
Melbourne, 4th September, 1855.

PETITION FOR MUNICIPAL INSTITUTIONS.

BALLAARAT.

IN pursuance of the Act of Council, 18 Victoria, No. 15, His Excellency the Governor, with the advice of the Executive Council, has been pleased to direct the publication of the substance and prayer of a Petition to His Excellency, signed by Two hundred and ninety-two house-holders, resident in the township of Ballaarat, as follows:—

The Petitioners state that they are resident within the township of Ballaarat, which contains a population of more than three hundred house-holders, within an area not exceeding nine square miles, no point of which is distant more than six miles from any other point.

They further state that they are desirous of availing themselves of the operation of the said Act of Council, and that the township of Ballaarat may be proclaimed a Municipal District by the name of "The Municipality of Ballaarat," and that the boundaries may be regulated in accordance with the said Act of Council.

And the Petitioners pray as follows:—

"Your Petitioners therefore humbly pray that Your Excellency may be pleased to cause the said Township of Ballaarat to be proclaimed in due form a Municipal District, and also that the boundaries of the said Municipal District may be regulated pursuant to the provisions of the said Act of Council."

By His Excellency's Command,

P.10587. WILLIAM C. HAINES.

Colonial Secretary's Office,
Melbourne, 14th September, 1855.

PETITION FOR MUNICIPAL INSTITUTIONS.

WARRNAMBOOL.

IN pursuance of the Act of Council, 18 Victoria, No. 15, His Excellency the Governor, with the advice of the Executive Council, has been pleased to direct the publication of the substance and prayer of a Petition to His Excellency, hereinafter set forth, signed by One hundred and sixty-one landowners and householders of the Town of Warrnambool, in the County of Villiers.

By His Excellency's Command,

P.11137. WILLIAM C. HAINES.

The Petitioners state that they are anxious to avail themselves of the provisions of the "*Municipal Institutions Act,*" believing that it will be of benefit to the Town by giving the Inhabitants the power to a certain extent of governing themselves; and pray as follows:—

"Your Memorialists therefore most respectfully pray that your Excellency will cause by Proclamation, the Town of Warrnambool to be proclaimed a Municipality, and beg to suggest the following as the boundaries thereof, being the same as defined in schedule F., No. 11, of the '*New Constitution Act,*' viz:—Commencing at a point on the River Hopkins, being the south-western angle of section 1, parish of Wangoom, and bounded on the east by a line bearing north twenty chains; on the north by a line bearing west to the Merri River; on the west and south-west by the Merri River to its mouth; on the south by the sea coast of Warrnambool Bay, from the mouth of the said river to that of the River Hopkins, and thence to the point of commencement

(Signed)

William Bateman, sen, landholder, Warrnambool
Joseph Dobson, landholder, Warrnambool
James Cust, landholder, Warrnambool
R. Osborne, householder, Warrnambool
Edward Heelis, householder, Warrnambool
Walter P. Price, householder, Warrnambool
Adam Murray, householder, Warrnambool
Anthony Dwyer, householder, Warrnambool
Herman Apeler, householder, Warrnambool
Hinrich Ehrcke, householder, Warrnambool
M. W. Fisher, householder, Warrnambool
James Hayes, landholder, Warrnambool
Henry Walsh, jun., householder, Warrnambool
Edwin Atkinson, householder, Warrnambool
Samuel Hart, householder, Warrnambool
D. J. Tierney, J.P., freeholder, Warrnambool
George Calpin, householder, Warrnambool
James Paterson, householder, Warrnambool
William Jackson, householder, Warrnambool
James Carter, householder, Warrnambool
Robert Soherell, householder, Warrnambool
Brusch Le Haeuer, householder, Warrnambool
David Croat, householder, Warrnambool
Hector Macdonald, householder, Warrnambool
Hugh Campbell, householder, Warrnambool
Donald Macdonald, householder, Warrnambool
William Handlin, householder, Warrnambool
Thomas Gainon, householder, Warrnambool
Alfred Sawyer, householder, Warrnambool
James Christar, landholder, Warrnambool
Thomas McConrile, householder, Warrnambool
William Surnton, householder, Warrnambool
R. M. Marshall, householder, Warrnambool
Christopher Carter, householder, Warrnambool
Henry Davies, householder, Warrnambool
Thomas Hano, householder, Warrnambool
Joseph Pilkington, householder, Warrnambool
Arthur Hewett, householder, Warrnambool
George Tyler, householder, Warrnambool

Thomas Ellis, householder, Warrnambool
 James Coulstock, householder, Warrnambool
 William Gardner, householder, Warrnambool
 C. G. Anderson, householder, Warrnambool
 James Lyall, landholder, Warrnambool
 John Elliott, householder, Fairy-street
 Gilbert Elliott, householder, Fairy-street
 John Patching, landholder, Warrnambool
 Samuel Sivner, landholder, Warrnambool
 John Denston, householder, Warrnambool
 William Cowl, householder, Warrnambool
 Dark Molison, householder, Warrnambool
 J. R. Yorke, householder, Warrnambool
 John Scott, householder, Warrnambool
 John Nye, householder, Warrnambool
 Alexander Teller, householder, Warrnambool
 John G. Clark, householder, Warrnambool
 Donald McDonald, householder, Warrnambool
 Henry Ford, landholder, Warrnambool
 Colin McKenzie, householder, Warrnambool
 B. W. Hutchinson, householder, Warrnambool
 Wm. Bateman, jun., landholder, Warrnambool
 James Aikman, landholder, Warrnambool
 William Crover, landholder, Warrnambool
 Samuel Barber, householder, Warrnambool
 Henry Phillips, householder, Warrnambool
 John Ryan, householder, Warrnambool
 Alfred King, householder, Warrnambool
 John McKie, householder, Warrnambool
 Thomas Fostin, householder, Warrnambool
 William Smart, householder, Warrnambool
 William Horne, landholder, Warrnambool
 James Swanson, landholder, Warrnambool
 Collin Simpson, landholder, Warrnambool
 Hugh Criton, householder, Warrnambool
 Joseph Boye, householder, Warrnambool
 John Young, landholder, Warrnambool
 John Jackson, landholder, Warrnambool
 James Jackson, landholder, Warrnambool
 David Jackson, landholder, Warrnambool
 James O'Sullivan, landholder, Warrnambool
 James Fenning, landholder, Warrnambool
 Pat. Curtis, landholder, Warrnambool
 James Claridge, landholder, Warrnambool
 Zachariah Bloomfield, landholder, Warrnambool
 James Hider, householder, Warrnambool
 William Williamson, householder, Warrnambool
 Hugh H. Hughes, landholder, Warrnambool
 John Jewell, landholder, Warrnambool
 Thomas Husband, landholder, Warrnambool
 John Davis, landholder, Warrnambool
 Richard Guge, landholder, Warrnambool
 Joseph Tomkinson, landholder, Warrnambool
 Joseph Blair, householder, Warrnambool
 John Everart, landholder, Warrnambool
 Jernia Carty, landholder, Warrnambool
 James Wallis, landholder, Warrnambool
 George Reid, householder, Warrnambool
 Thomas Fidler, householder, Warrnambool
 John Vennell, householder, Warrnambool
 William Gibbs, householder, Warrnambool
 James Geddes, landholder, Warrnambool
 John Ashton, householder, Warrnambool
 Francis Blades, landholder, Warrnambool
 John Wise, householder, Warrnambool
 Charles McIntyre, householder, Warrnambool
 John Gorry, householder, Warrnambool
 John Macdonald, householder, Warrnambool
 James Astley Bromfield, householder, Warrnambool
 Robert Carter, householder, Warrnambool
 D. Stearr, landholder, Warrnambool
 Fred. Theodore Teig, householder, Warrnambool
 Edward Edwards, landholder, Warrnambool
 Wm. K. Paterson, householder, Warrnambool
 Robert Winton, householder, Warrnambool
 James Littlewood, householder, Warrnambool
 John Jenkins, householder, Warrnambool
 James Riorden, householder, Warrnambool
 David Evans, householder, Warrnambool
 William Beattie, householder, Warrnambool
 Laurence Henry, householder, Warrnambool
 Thomas Simpson, householder, Warrnambool
 James Burnett, landholder, Warrnambool
 John McKellar, landholder, Warrnambool
 Liberty Tyler, householder, Warrnambool
 Alexander Hamilton, landholder, Warrnambool
 Emanuel Lowry, landholder, Warrnambool
 Michael Fenton, landholder, Warrnambool
 James Cany, landholder, Warrnambool
 John Hall, householder, Warrnambool
 Wm. Caughlan, householder, Warrnambool
 No. 93.—SEPTEMBER 21st, 1855.—2.

John Mowson, householder, Warrnambool
 Sarah Atchison, landholder, Warrnambool
 John Slack, landholder, Warrnambool
 William Noell, householder, Warrnambool
 Benjamin Atcheson, landholder, Warrnambool
 Thomas Martin, householder, Warrnambool
 Samuel Parker, householder, Warrnambool
 Robert Young, householder, Warrnambool
 George Chisholm, householder, Warrnambool
 R. D. Thompson, landholder, Warrnambool
 John Davies, landholder, Warrnambool
 John H. Craig, landholder, Warrnambool
 John Parry, landholder, Warrnambool
 John Davies, landholder, Warrnambool
 Hector Freaser, landholder, Warrnambool
 Charles Stonehouse, landholder, Warrnambool
 William Stonehouse, landholder, Warrnambool
 Alexander Simpson, landholder, Warrnambool
 Henry Cavanagh, householder, Warrnambool
 Wm. Plummer, landowner, Warrnambool
 James M. Meek, householder, Warrnambool
 William Elliott, householder, Warrnambool
 James Pott, householder, Warrnambool
 R. Oally, householder, Warrnambool
 Thomas Ellis, householder, Warrnambool
 Cramond and Dickson, householders, Warrnambool
 John Griffiths, wheelwright, Warrnambool
 J. Briggs, householder, Warrnambool
 R. W. Naphru, house, Warrnambool
 Sandy Trainer, householder, Warrnambool
 Hughbert Baker, householder, Warrnambool

The word "landholder" has been signed by parties duly qualified as householders.

PENDING LAND SALES.

CROWN Lands have been proclaimed in previous numbers of the *Gazette* for sale at the undermentioned places. Each sale will commence at Eleven o'clock A.M.

ALBERTON, GIPPS LAND—	PAGE
Tuesday, 9th October	2255
Wednesday, 10th October	2256
AVOCA—	
Thursday, 4th October	2205
BALLAARAT—	
Monday, 1st October	2175
Tuesday, 2nd October	2159
Wednesday, 3rd October	2161
Thursday, 4th October	2163
Friday, 5th October	2176
CASTLEMAINE—	
Monday, 24th September	2113
Monday, 1st October	2164
Tuesday, 2nd October	2166
Wednesday, 3rd October	2167
GEEELONG—	
Monday, 1st October	2174
Tuesday, 23rd October	2345
Wednesday, 24th October	2347
HEATHCOTE—	
Friday, 28th September	2169
KILMORE—	
Friday, 28th September	2172
MARYBOROUGH—	
Tuesday, 2nd October, postponed to 9th October	2201
Wednesday, 3rd October, do. 10th do.	2202
Thursday, 4th October, do. 11th do.	2203
MELBOURNE—	
Monday, 1st October	2153
Tuesday, 2nd October	2155
Wednesday, 3rd October	2156
Thursday, 4th October	2158
Friday, 5th October	2170
Wednesday, 24th October	2357
Thursday, 25th October	2358
Friday, 26th October	2360
SANDHURST—	
Tuesday, 9th October	2258
Tuesday, 16th October	2315
Wednesday, 17th October	2317

By His Excellency's Command,

WILLIAM C. HAINES

LAND SALE AT GEELONG.—25th OCTOBER,
1855.

PROCLAMATION

By His Excellency SIR CHARLES HOTHAM,
Knight Commander of the Most Honorable
Military Order of the Bath, Captain-General
and Governor-in-Chief of the Colony of Vic-
toria, and Vice-Admiral of the same, &c.,
&c., &c.

IN pursuance of the authority in me vested by
a certain Act of the Imperial Parliament
of Great Britain and Ireland, passed in the fifth
and sixth years of Her Majesty's Reign, intituled,
"An Act for regulating the Sale of Waste
Lands belonging to the Crown in the Austra-
lian Colonies," I do hereby notify and pro-
claim that at Eleven o'clock of Thursday, the
twenty-fifth day of October next, the following
Country Lots will be offered for sale by
public auction, at the Auction Rooms of Messrs.
J. B. Hutton and Co., Yarrow-street, Geelong,
at the upset price affixed to each lot respectively,
on the terms and conditions and under the
provisions of the above recited Act. Deposit—10
per cent.

COUNTRY LOTS.

*These lands are situate in the parishes of Bulban, Mouyong,
Balliang, Lara, and Wurdijouang, on and near the Little
River, between twenty-four and twenty-eight miles north-
easterly from Geelong, and between thirty and forty miles
south-westerly from Melbourne, and between five and nine
miles north from Station Peak.*

BULBAN.

1. Grant, 315a. 3r. 22p., Three hundred and fifteen
acres three roods twenty-two perches, parish of Bulban,
allotment B of section 18. Upset price 1*l.* per acre.
2. Grant, 288a. 2r. 11p., Two hundred and eighty-
eight acres two roods eleven perches, parish of Bulban,
allotment C of section 18. Upset price 1*l.* per acre.

MOUYONG.

3. Grant, 326a. 2r. 12p., Three hundred and twenty-
six acres two roods twelve perches, parish of Mouyong,
allotment A of section 1. Upset price 1*l.* per acre.
4. Grant, 307a. 2r. 28p., Three hundred and five acres
two roods twenty eight perches, parish of Mouyong, allot-
ment B of section 1. Upset price 1*l.* per acre.
5. Grant, 316a. 1r. 25p., Three hundred and sixteen
acres one rood twenty-five perches, parish of Mouyong,
allotment C of section 1. Upset price 1*l.* per acre.
6. Grant, 616a. Or. 32p., Six hundred and sixteen acres
thirty-two perches, parish of Mouyong, section 2. Upset
price 1*l.* per acre.
7. Grant, 632a., Six hundred and thirty-two acres,
parish of Mouyong, section 7. Upset price 1*l.* per acre.
8. Grant, 632a., Six hundred and thirty-two acres,
parish of Mouyong, section 8. Upset price 1*l.* per acre.
9. Grant, 451a. 3r. 16p., Four hundred and fifty-one
acres three roods sixteen perches, parish of Mouyong,
allotment A of section 9. Upset price 1*l.* per acre.
10. Grant, 430a., Four hundred and thirty acres, parish
of Mouyong, allotment B of section 9. Upset price 1*l.*
per acre.

BALLIANG.

11. Grant, 418a. 3r. 6p., Four hundred and eighteen
acres three roods six perches, parish of Balliang, section
1. Upset price 1*l.* per acre.
12. Grant, 350a. 2r. 23p., Three hundred and fifty
acres two roods twenty-three perches, parish of Balliang,
section 2. Upset price 1*l.* per acre.
13. Grant, 306a. 2r. 6p., Three hundred and six acres
two roods six perches, parish of Balliang, section 3. Up-
set price 1*l.* per acre.
14. Grant, 278a. 3r. 17p., Two hundred and seventy-
eight acres three roods seventeen perches, parish of Bal-
liang, section 4. Upset price 1*l.* per acre.
15. Grant, 331a. 1r. 11p., Three hundred and thirty-
one acres one rood eleven perches, parish of Balliang, sec-
tion 5. Upset price 1*l.* per acre.
16. Grant, 581a. 1r. 35p., Five hundred and eighty-one
acres one rood thirty-five perches, parish of Balliang, sec-
tion 6. Upset price 1*l.* per acre.

17. Grant, 525a. 3r. 9p., Five hundred and twenty-five
acres three roods nine perches, parish of Balliang, section
7. Upset price 1*l.* per acre.
18. Grant, 372a. 1r. 6p., Three hundred and seventy-
two acres one rood six perches, parish of Balliang, section
8. Upset price 1*l.* per acre.
19. Grant, 422a. Or. 12p., Four hundred and twenty-
two acres twelve perches, parish of Balliang, section 9.
Upset price 1*l.* per acre.

LARA.

20. Grant, 218a. Or. 4p., Two hundred and eighteen
acres four perches, parish of Lara, portion 1 C. Upset
price 1*l.* per acre.
21. Grant, 217a. 2r. 34p., Two hundred and forty-seven
acres two roods thirty-four perches, parish of Lara, por-
tion 2. Upset price 1*l.* per acre.
22. Grant, 288a. 1r. 4p., Two hundred and eighty-
eight acres one rood four perches, parish of Lara, portion
3. Upset price 1*l.* per acre.
23. Grant, 213a. 2r. 5p., Two hundred and thirteen
acres two roods five perches, parish of Lara, portion 4.
Upset price 1*l.* per acre.
24. Grant, 400a., Four hundred acres, parish of Lara,
portion 5. Upset price 1*l.* per acre.
25. Grant, 409a. 2r. 16p., Four hundred and nine acres
two roods sixteen perches, parish of Lara, portion 6. Up-
set price 1*l.* per acre.
26. Grant, 312a., Three hundred and twelve acres,
parish of Lara, portion 7. Upset price 1*l.* per acre.
27. Grant, 320a., Three hundred and twenty acres,
parish of Lara, portion 8. Upset price 1*l.* per acre.
28. Grant, 316a., Three hundred and sixteen acres,
parish of Lara, portion 9. Upset price 1*l.* per acre.
29. Grant, 308a. Or. 16p., Three hundred and eight
acres sixteen perches, parish of Lara, portion 10. Upset
price 1*l.* per acre.
30. Grant, 316a., Three hundred and sixteen acres,
parish of Lara, portion 11. Upset price 1*l.* per acre.
31. Grant, 316a., Three hundred and sixteen acres,
parish of Lara, portion 12. Upset price 1*l.* per acre.
32. Grant, 411a. 3r. 12p., Four hundred and eleven
acres three roods twelve perches, parish of Lara, portion
13. Upset price 1*l.* per acre.
33. Grant, 379a. 2r. 9p., Three hundred and seventy-
nine acres two roods nine perches, parish of Lara, portion
14. Upset price 1*l.* per acre.
34. Grant, 450a. Or. 35p., Four hundred and fifty acres
thirty-five perches, parish of Lara, portion 15. Upset
price 1*l.* per acre.
35. Grant, 335a. Or. 6p., Three hundred and thirty-
five acres six perches, parish of Lara, portion 16. Upset
price 1*l.* per acre.

WURDIYOUANG.

36. Grant, 269a. 1r. 33p., Two hundred and sixty-
nine acres one rood thirty-three perches, parish of Wur-
diyouang, portion 17. Upset price 1*l.* per acre.
37. Grant, 309a. Or. 16p., Three hundred and eight
acres sixteen perches, parish of Wurdijouang, portion 18.
Upset price 1*l.* per acre.
38. Grant, 316a., Three hundred and sixteen acres,
parish of Wurdijouang, portion 19. Upset price 1*l.* per
acre.
39. Grant, 198a. 2r. 26p., One hundred and ninety-
eight acres two roods twenty-six perches, parish of Wur-
diyouang, portion 20. Upset price 1*l.* per acre.
40. Grant, 232a. 3r. 17p., Two hundred and thirty-two
acres three roods seventeen perches, parish of Wurdijou-
ang, portion 21. Upset price 1*l.* per acre.
41. Grant, 316a., Three hundred and sixteen acres,
parish of Wurdijouang, portion 22. Upset price 1*l.* per
acre.
42. Grant, 316a., Three hundred and sixteen acres,
parish of Wurdijouang, portion 23. Upset price 1*l.* per
acre.
43. Grant, 267a. 1r. 18p., Two hundred and sixty-
seven acres one rood eighteen perches, parish of Wurdi-
youang, portion 24. Upset price 1*l.* per acre.
44. Grant, 206a. 3r. 17p., Two hundred and six acres
three roods seventeen perches, parish of Wurdijouang,
portion 25. Upset price 1*l.* per acre.
45. Grant, 308a. Or. 16p., Three hundred and eight
acres sixteen perches, parish of Wurdijouang, portion 26.
Upset price 1*l.*
46. Grant, 387a. 3r. 22p., Three hundred and eighty-
seven acres three roods twenty-two perches, parish of
Wurdijouang, portion 27. Upset price 1*l.* per acre.
47. Grant, 211a. Or. 15p., Two hundred and eleven
acres fifteen perches, parish of Wurdijouang, portion 28.
Upset price 1*l.* per acre.

48. Grant, 339a. 2r. 8p., Three hundred and thirty-nine acres two roods eight perches, parish of Wurdyouang, portion 29. Upset price 1*l.* per acre.

49. Grant, 408a., Four hundred and eight acres, parish of Wurdyouang, portion 30. Upset price 1*l.* per acre.

Given under my Hand and the Seal of the Colony, at Melbourne, this twentieth day of September, in the year of Our Lord One thousand eight hundred and fifty-five, and in the nineteenth year of Her Majesty's Reign.

(L.S.) CHAS. HOTHAM.

By His Excellency's Command,

WILLIAM C. HAINES.

GOD SAVE THE QUEEN!

LAND SALE AT MELBOURNE.—22ND OCTOBER, 1855.

PROCLAMATION

By His Excellency SIR CHARLES HOTHAM, Knight Commander of the Most Honorable Military Order of the Bath, Captain-General and Governor-in-Chief of the Colony of Victoria, and Vice-Admiral of the same, &c., &c., &c.

IN pursuance of the authority in me vested by a certain Act of the Imperial Parliament of Great Britain and Ireland, passed in the fifth and sixth years of Her Majesty's Reign, intituled, "An Act for regulating the Sale of Waste Lands belonging to the Crown in the Australian Colonies," I do hereby notify and proclaim that at Eleven o'clock of Monday, the twenty-second day of October next, the following Town, Suburban and Country Lots will be offered for sale by public auction, at the Auction Rooms of Messrs. W. M. Tennent and Co., Great Collins-street, Melbourne, at the upset price affixed to each lot respectively, on the terms and conditions and under the provisions of the above recited Act. Deposit—10 per cent.

TOWN LOTS.

MELBOURNE.

At Carlton, fronting the Carlton Gardens, in Rathdowne and Pelham-streets.

1. Melbourne, 1r., One rood, county of Bourke, parish of Jika Jika, allotment 5 of section 20 C. Upset price 300*l.* per acre.

2. Melbourne, 1r., One rood, county of Bourke, parish of Jika Jika, allotment 6 of section 20 C. Upset price 300*l.* per acre.

3. Melbourne, 1r., One rood, county of Bourke, parish of Jika Jika, allotment 7 of section 20 C. Upset price 300*l.* per acre.

4. Melbourne, 1r., One rood, county of Bourke, parish of Jika Jika, allotment 8 of section 20 C. Upset price 300*l.* per acre.

5. Melbourne, 1r., One rood, county of Bourke, parish of Jika Jika, allotment 9 of section 20 C. Upset price 300*l.* per acre.

In the parish of Jika Jika, near Flemington.

6. Melbourne, 1r. 12p., One rood twelve perches, county of Bourke, parish of Jika Jika, allotment 3 of section A. Upset price 300*l.* per acre.

NOTE.—The improvements on this lot have been valued at 300*l.*, which amount, added to the upset price, must be paid at the time of sale.

FOOTSCRAY.

On the Saltwater River, about three miles from Melbourne, Geelong Road.

7. Footscray, 1r., One rood, county of Bourke, parish of Cut-paw-paw, allotment 11 of section 8. Upset price 50*l.* per acre.

8. Footscray, 1r., One rood, county of Bourke, parish of Cut-paw-paw, allotment 1 of section 9. Upset price 50*l.* per acre.

9. Footscray, 1r., One rood, county of Bourke, parish of Cut-paw-paw, allotment 20 of section 9. Upset price 50*l.* per acre.

10. Footscray, 30p., Thirty perches, county of Bourke, parish of Cut-paw-paw, allotment 4 of section 10. Upset price 50*l.* per acre.

TEMPLESTOWE.

In the parish of Bulleen, about fourteen miles from Melbourne, Upper Yarra Road.

11. Templestowe, 2r., Two roods, county of Bourke, parish of Bulleen, allotment 5 of section 23. Upset price 8*l.* per acre.

12. Templestowe, 2r., Two roods, county of Bourke, parish of Bulleen, allotment 6 of section 23. Upset price 8*l.* per acre.

13. Templestowe, 2r., Two roods, county of Bourke, parish of Bulleen, allotment 7 of section 23. Upset price 8*l.* per acre.

14. Templestowe, 2r., Two roods, county of Bourke, parish of Bulleen, allotment 8 of section 23. Upset price 8*l.* per acre.

15. Templestowe, 2r., Two roods, county of Bourke, parish of Bulleen, allotment 9 of section 23. Upset price 8*l.* per acre.

16. Templestowe, 2r., Two roods, county of Bourke, parish of Bulleen, allotment 10 of section 23. Upset price 8*l.* per acre.

17. Templestowe, 2r., Two roods, county of Bourke, parish of Bulleen, allotment 3 of section 24. Upset price 8*l.* per acre.

18. Templestowe, 2r., Two roods, county of Bourke, parish of Bulleen, allotment 5 of section 25. Upset price 8*l.* per acre.

19. Templestowe, 2r., Two roods, county of Bourke, parish of Bulleen, allotment 6 of section 25. Upset price 8*l.* per acre.

20. Templestowe, 2r., Two roods, county of Bourke, parish of Bulleen, allotment 7 of section 25. Upset price 8*l.* per acre.

21. Templestowe, 2r. 4p., Two roods four perches, county of Bourke, parish of Bulleen, allotment 8 of section 25. Upset price 8*l.* per acre.

22. Templestowe, 2r. 27p., Two roods twenty-seven perches, county of Bourke, parish of Bulleen, allotment 9 of section 25. Upset price 8*l.* per acre.

BEVERIDGE.

In the parish of Merriang, about twenty-four miles from Melbourne, near the Sydney Road.

23. Beveridge, 2r., Two roods, county of Bourke, parish of Merriang, allotment 1 of section 1. Upset price 8*l.* per acre.

24. Beveridge, 2r., Two roods, county of Bourke, parish of Merriang, allotment 2 of section 1. Upset price 8*l.* per acre.

25. Beveridge, 2r., Two roods, county of Bourke, parish of Merriang, allotment 3 of section 1. Upset price 8*l.* per acre.

26. Beveridge, 2r., Two roods, county of Bourke, parish of Merriang, allotment 4 of section 1. Upset price 8*l.* per acre.

27. Beveridge, 2r., Two roods, county of Bourke, parish of Merriang, allotment 5 of section 1. Upset price 8*l.* per acre.

28. Beveridge, 2r., Two roods, county of Bourke, parish of Merriang, allotment 6 of section 1. Upset price 8*l.* per acre.

29. Beveridge, 2r., Two roods, county of Bourke, parish of Merriang, allotment 7 of section 1. Upset price 8*l.* per acre.

30. Beveridge, 2r., Two roods, county of Bourke, parish of Merriang, allotment 10 of section 1. Upset price 8*l.* per acre.

31. Beveridge, 2r., Two roods, county of Bourke, parish of Merriang, allotment 11 of section 1. Upset price 8*l.* per acre.

32. Beveridge, 2r., Two roods, county of Bourke, parish of Merriang, allotment 12 of section 1. Upset price 8*l.* per acre.

33. Beveridge, 2r., Two roods, county of Bourke, parish of Merriang, allotment 13 of section 1. Upset price 8*l.* per acre.

SUBURBAN LOTS.

DOUITA GALLA.

Situate in the parish of Douita Galla, at the crossing of the Williamstown and Melbourne Railway, near the Salt Lagoon.

1. Bourke, 3a. 2r. 14p., Three acres two roods fourteen perches, parish of Douita Galla, allotment 1 of section A. Upset price 4*l.* per acre.

2. Bourke, 1a. 1r. 37p., One acre one rood thirty-seven perches, parish of Douita Galla, allotment 2 of section A. Upset price 4*l.* per acre.

COUNTRY LOTS.

FRANKSTON.

Adjoining the Township of Frankston, at Kananook Creek, road from Melbourne to the Heads.

3. Mornington, 258a., Two hundred and fifty-eight acres, parish of Frankston, portion 2 of section 6. Upset price 1*l.* per acre.

NUNAWADING.

Situate in the parish of Nunawading, about twelve miles eastward from Melbourne, adjoining the parish of Mulgrave in the north.

4. Bourke, 91a. 2r. 23p., Ninety-one acres two roods twenty-eight perches, parish of Nunawading, section 102. Upset price 1*l.* per acre.

5. Bourke, 86a. 1r. 15p., Eighty-six acres one rood fifteen perches, parish of Nunawading, section 103. Upset price 1*l.* per acre.

6. Bourke, 86a. 2r. 19p., Eighty-six acres two roods nineteen perches, parish of Nunawading, section 104. Upset price 1*l.* per acre.

7. Bourke, 87a. Or. 27p., Eighty-seven acres twenty-seven perches, parish of Nunawading, section 106. Upset price 1*l.* per acre.

8. Bourke, 87a. 1r. 31p., Eighty-seven acres one rood thirty-one perches, parish of Nunawading, section 107. Upset price 1*l.* per acre.

9. Bourke, 87a. 2r. 35p., Eighty-seven acres two roods thirty-five perches, parish of Nunawading, section 108. Upset price 1*l.* per acre.

10. Bourke, 134a. Or. 32p., One hundred and thirty-four acres thirty-two perches, parish of Nunawading, section 109. Upset price 1*l.* per acre.

NARREE-WORRAN.

In the parish of Narree-worran, west of Dandenong, near the Coranwarrabul Range and fronting on Fern Creek.

11. Mornington, 137a. 2r. 4p., One hundred and thirty-seven acres two roods four perches, parish of Narree-worran, section A. Upset price 1*l.* per acre.

12. Mornington, 123a. 1r. 21p., One hundred and twenty-three acres one rood, twenty-one perches, parish of Narree-worran, section B. Upset price 1*l.* per acre.

13. Mornington, 110a. 3r. 11p., One hundred and ten acres three roods eleven perches, parish of Narree-worran, section C. Upset price 1*l.* per acre.

BUTTELORRK.

In the parish of Buttejorrk, adjoining the Gap Township at Aitkin's Gap.

14. Bourke, 64a., Sixty-four acres, parish of Buttejorrk, portion 21. Upset price 1*l.* per acre.

Given under my Hand and the Seal of the Colony, at Melbourne, this twentieth day of September, in the year of Our Lord One thousand eight hundred and fifty-five, and in the nineteenth year of Her Majesty's Reign.

(L.S.) CHAS. HOTHAM.

By His Excellency's Command,

WILLIAM C. HAINES.

GOD SAVE THE QUEEN!

LAND SALE AT KILMORE, 23RD OCTOBER, 1855.

PROCLAMATION

By His Excellency SIR CHARLES HOTHAM, Knight Commander of the Most Honorable Military Order of the Bath, Captain-General and Governor-in-Chief of the Colony of Victoria, and Vice-Admiral of the same, &c., &c., &c.

IN pursuance of the authority in me vested by a certain Act of the Imperial Parliament of Great Britain and Ireland, passed in the fifth and sixth years of Her Majesty's Reign, intituled, "An Act for regulating the Sale of Waste Lands belonging to the Crown in the Australian Colonies," I do hereby notify and proclaim that at Eleven o'clock of Tuesday, the twenty-third day of October next, the following

Town, Suburban and Country Lots will be offered for sale by public auction at the Police Office, Kilmore, at the upset price affixed to each lot respectively, on the terms and conditions and under the provisions of the above recited Act. Deposit—10 per cent.

TOWN LOTS.

SEYMOUR.

On the Goulburn River, Sydney Road.

1. Seymour, 2r. 33p., Two roods thirty-three perches, county of Anglesey, parish of Seymour, allotment 1 of section C. Upset price 8*l.* per acre.

2. Seymour, 3r., Three roods, county of Anglesey, parish of Seymour, allotment 2 of section C. Upset price 8*l.* per acre.

3. Seymour, 1a., One acre, county of Anglesey, parish of Seymour, allotment 3 of section C. Upset price 8*l.* per acre.

4. Seymour, 1a., One acre, county of Anglesey, parish of Seymour, allotment 4 of section C. Upset price 8*l.* per acre.

5. Seymour, 1a., One acre, county of Anglesey, parish of Seymour, allotment 5 of section C. Upset price 8*l.* per acre.

6. Seymour, 1a., One acre, county of Anglesey, parish of Seymour, allotment 6 of section C. Upset price 8*l.* per acre.

7. Seymour, 1r., One rood, county of Anglesey, parish of Seymour, allotment 7 of section C. Upset price 8*l.* per acre.

8. Seymour, 1a., One acre, county of Anglesey, parish of Seymour, allotment 8 of section C. Upset price 8*l.* per acre.

9. Seymour, 1a., One acre, county of Anglesey, parish of Seymour, allotment 9 of section C. Upset price 8*l.* per acre.

SUBURBAN LOTS.

SEYMOUR.

Adjoining the Township.

1. Anglesey, 3a., Three acres, parish of Seymour, allotment 1 of section A. Upset price 3*l.* per acre.

2. Anglesey, 3a., Three acres, parish of Seymour, allotment 2 of section A. Upset price 3*l.* per acre.

3. Anglesey, 4a. 2r. 14p., Four acres two roods fourteen perches, parish of Seymour, allotment 15 of section C. Upset price 3*l.* per acre.

4. Anglesey, 4a. Or. 22p., Four acres twenty-two perches, parish of Seymour, allotment 17 of section C. Upset price 3*l.* per acre.

5. Anglesey, 6a. 1r. 8p., Six acres one rood eight perches, parish of Seymour, allotment 5 of section D. Upset price 2*l.* 10s. per acre.

6. Anglesey, 5a. 2r. 15p., Five acres two roods fifteen perches, parish of Seymour, allotment 6 of section D. Upset price 2*l.* 10s. per acre.

7. Anglesey, 32a., Thirty-two acres, parish of Seymour, allotment 1 of section E. Upset price 2*l.* per acre.

8. Anglesey, 14a., Fourteen acres, parish of Seymour, allotment 2 of section E. Upset price 2*l.* 10s. per acre.

9. Anglesey, 14a., Fourteen acres, parish of Seymour, allotment 3 of section E. Upset price 2*l.* 10s. per acre.

10. Anglesey, 10a. 2r., Ten acres two roods, parish of Seymour, allotment 6 of section E. Upset price 2*l.* 10s. per acre.

11. Anglesey, 9a., Nine acres, parish of Seymour, allotment 7 of section E. Upset price 2*l.* 10s. per acre.

12. Anglesey, 6a. 1r. 36p., Five acres one rood thirty-six perches, parish of Seymour, allotment 8 of section E. Upset price 2*l.* 10s. per acre.

13. Anglesey, 7a. 1r., Seven acres one rood, parish of Seymour, allotment 9 of section E. Upset price 2*l.* 10s. per acre.

14. Anglesey, 6a. 1r. 24p., Six acres one rood twenty-four perches, parish of Seymour, allotment 10 of section E. Upset price 2*l.* 10s. per acre.

15. Anglesey, 6a. 1r. 24p., Six acres one rood twenty-four perches, parish of Seymour, allotment 11 of section E. Upset price 2*l.* 10s. per acre.

16. Anglesey, 4a. Or. 30p., Four acres thirty perches, parish of Seymour, allotment 12 of section E. Upset price 3*l.* per acre.

17. Anglesey, 6a. 3r., Six acres three roods, parish of Seymour, allotment 13 of section E. Upset price 2*l.* 10s. per acre.

18. Anglesey, 5a., Five acres, parish of Seymour, allotment 14 of section E. Upset price 2*l.* 10s. per acre.

19. Anglesey, 8a., Eight acres, parish of Seymour, allotment 15 of section E. Upset price 2l. 10s per acre.

20. Anglesey, 4a. 3r., Four acres three roods, parish of Seymour, allotment 16 of section E. Upset price 3l. per acre.

21. Anglesey, 4a. 2r., Four acres two roods, parish of Seymour, allotment 17 of section E. Upset price 3l. per acre.

22. Anglesey, 4a. 1r., Four acres one rood, parish of Seymour, allotment 18 of section E. Upset price 3l. per acre.

23. Anglesey, 5a. 2r., Five acres two roods, parish of Seymour, allotment 19 of section E. Upset price 2l. 10s. per acre.

24. Anglesey, 6a. 1r. 16p., Six acres one rood sixteen perches, parish of Seymour, allotment 20 of section E. Upset price 2l. 10s. per acre.

25. Anglesey, 6a. 3r., Six acres three roods, parish of Seymour, allotment 21 of section E. Upset price 2l. 10s. per acre.

COUNTRY LOTS.

SEYMOUR.

On the south-west bank of the Goulburn River, between one and a-half and four miles south of Seymour.

26. Dalhousie, 57a., Fifty-seven acres, parish of Seymour, portion 1. Upset price 1l. per acre.

27. Dalhousie, 48a., Forty-eight acres, parish of Seymour, portion 2. Upset price 1l. per acre.

28. Dalhousie, 45a., Forty-five acres, parish of Seymour, portion 3. Upset price 1l. per acre.

29. Dalhousie, 75a. 3r., Seventy-five acres three roods, parish of Seymour, portion 4. Upset price 1l. per acre.

30. Dalhousie, 123a., One hundred and twenty-three acres, parish of Seymour, portion 5. Upset price 1l. per acre.

31. Dalhousie, 112a., One hundred and twelve acres, parish of Seymour, portion 6. Upset price 1l. per acre.

32. Dalhousie, 160a., One hundred and sixty acres, parish of Seymour, portion 7. Upset price 1l. per acre.

33. Dalhousie, 215a., Two hundred and fifteen acres, parish of Seymour, portion 8. Upset price 1l. per acre.

34. Dalhousie, 202a., Two hundred and two acres, parish of Seymour, portion 9. Upset price 1l. per acre.

35. Dalhousie, 230a. 1r. 36p., Two hundred and thirty acres one rood thirty-six perches, parish of Seymour, portion 10. Upset price 1l. per acre.

36. Dalhousie, 285a. 2r., Two hundred and eighty-five acres two roods, parish of Seymour, portion 11. Upset price 1l. per acre.

37. Dalhousie, 135a., One hundred and eighty-five acres, parish of Seymour, portion 12. Upset price 1l. per acre.

38. Dalhousie, 75a. 2r., Seventy-five acres two roods, parish of Seymour, portion 13. Upset price 1l. per acre.

39. Dalhousie, 142a., One hundred and forty-two acres, parish of Seymour, portion 14. Upset price 1l. per acre.

40. Dalhousie, 192a. 3r., One hundred and ninety-two acres three roods, parish of Seymour, portion 15. Upset price 1l. per acre.

Given under my Hand and the Seal of the Colony, at Melbourne, this nineteenth day of September, in the year of Our Lord One thousand eight hundred and fifty-five, and in the nineteenth year of Her Majesty's Reign.

(L.S.)

CHA^s. HOTHAM.

By His Excellency's Command,

WILLIAM C. HAINES.

GOD SAVE THE QUEEN!

AND SALE AT KILMORE.—24TH OCTOBER, 1855.

PROCLAMATION

By His Excellency SIR CHARLES HOTHAM, Knight Commander of the Most Honorable Military Order of the Bath, Captain-General and Governor-in-Chief of the Colony of Victoria, and Vice-Admiral of the same, &c., &c., &c.

IN pursuance of the authority in me vested by a certain Act of the Imperial Parliament of Great Britain and Ireland, passed in the fifth and sixth years of Her Majesty's Reign, intituled, No. 93.—SEPTEMBER 21ST, 1855.—3.

"An Act for regulating the Sale of Waste Lands belonging to the Crown in the Australian Colonies;" I do hereby notify and proclaim that at Eleven o'clock of Wednesday, the twenty-fourth day of October next, the following Country Lots will be offered for sale by public auction, at the Police Office, Kilmore, at the upset price affixed to each lot respectively, on the terms and conditions and under the provisions of the above recited Act. Deposit—10 per cent.

COUNTRY LOTS.

SEYMOUR.

On and near the south-west bank of the Goulburn River, and about two miles south from Seymour.

1. Dalhousie, 150a., One hundred and fifty acres, parish of Seymour, portion 16. Upset price 1l. per acre.

2. Dalhousie, 209a. 1r., Two hundred and nine acres one rood, parish of Seymour, portion 17. Upset price 1l. per acre.

3. Dalhousie, 155a., One hundred and fifty-five acres, parish of Seymour, portion 18. Upset price 1l. per acre.

4. Dalhousie, 155a., One hundred and fifty-five acres, parish of Seymour, portion 19. Upset price 1l. per acre.

5. Dalhousie, 81a., Eighty-one acres, parish of Seymour, portion 20. Upset price 1l. per acre.

6. Dalhousie, 184a. 1r., One hundred and eighty-four acres one rood, parish of Seymour, portion 21. Upset price 1l. per acre.

On the west bank of the Goulburn River, near the junction of the Stony Creek, between one and four miles north-west from Seymour.

7. Dalhousie, 156a. 0r. 35p., One hundred and fifty-six acres thirty-five perches, parish of Seymour, allotment 1 of section 3. Upset price 1l. per acre.

8. Dalhousie, 52a., Fifty-two acres, parish of Seymour, allotment 2 of section 3. Upset price 1l. per acre.

9. Dalhousie, 132a. 2r. 32p., One hundred and thirty-two acres two roods thirty-two perches, parish of Seymour, allotment 3 of section 3. Upset price 1l. per acre.

10. Dalhousie, 198a., One hundred and ninety-eight acres, parish of Seymour, allotment 4 of section 3. Upset price 1l. per acre.

Note.—One month from day of sale will be allowed to remove hut situate on this lot.

11. Dalhousie, 151a. 1r., One hundred and fifty-one acres one rood, parish of Seymour, allotment 5 of section 3. Upset price 1l. per acre.

12. Dalhousie, 104a. 1r., One hundred and four acres one rood, parish of Seymour, allotment 6 of section 3. Upset price 1l. per acre.

13. Dalhousie, 120a. 1r. 25p., One hundred and twenty acres one rood twenty-five perches, parish of Seymour, allotment 7 of section 3. Upset price 1l. per acre.

14. Dalhousie, 242a., Two hundred and forty-two acres, parish of Seymour, allotment 8 of section 3. Upset price 1l. per acre.

ANGLESEY.

North-east of the Goulburn River, and between two and three miles north of Seymour.

15. Anglesey, 40a., Forty acres, parish of Seymour, allotment 1 of section 4. Upset price 1l. per acre.

16. Anglesey, 70a., Seventy acres, parish of Seymour, allotment 2 of section 4. Upset price 1l. per acre.

17. Anglesey, 70a., Seventy acres, parish of Seymour, allotment 3 of section 4. Upset price 1l. per acre.

18. Anglesey, 68a. 1r., Sixty-eight acres one rood, parish of Seymour, allotment 4 of section 4. Upset price 1l. per acre.

TALLAROOK.

On the south bank of Whitehead's Creek, between three and five miles east of Seymour.

19. Anglesey, 130a., One hundred and thirty acres, parish of Tallarook, allotment 1 of section 1. Upset price 1l. per acre.

20. Anglesey, 106a., One hundred and six acres, parish of Tallarook, allotment 2 of section 1. Upset price 1l. per acre.

21. Anglesey, 93a., Ninety-three acres, parish of Tallarook, allotment 3 of section 1. Upset price 1l. per acre.

22. Anglesey, 87a. 1r. 20p., Eighty-seven acres one rood twenty perches, parish of Tallarook, allotment 4 of section 1. Upset price 1l. per acre.

23. Anglesey, 71a., Seventy-one acres, parish of Tallarook, allotment 5 of section 1. Upset price 1l. per acre.

24. Anglesey, 91a., Ninety-one acres parish of Tallarook, allotment 6 of section 1. Upset price 1*l.* per acre.

25. Anglesey, 142a., One hundred and forty-two acres, parish of Tallarook, allotment 7 of section 1. Upset price 1*l.* per acre.

26. Anglesey, 163a., One hundred and sixty-three acres, parish of Tallarook, allotment 8 of section 1. Upset price 1*l.* per acre.

27. Anglesey, 133a., One hundred and thirty-three acres, parish of Tallarook, allotment 9 of section 1. Upset price 1*l.* per acre.

On the north-eastern bank of the Goulburn River, between four and five miles south of Seymour, and immediately west of the Township of Tallarook.

28. Anglesey, 51a. 3r., Fifty-one acres three roods, parish of Tallarook, allotment 1 of section 2. Upset price 1*l.* per acre.

29. Anglesey, 65a. 2r., Fifty-five acres two roods, parish of Tallarook, allotment 2 of section 2. Upset price 1*l.* per acre.

30. Anglesey, 63a., Sixty-three acres, parish of Tallarook, allotment 3 of section 2. Upset price 1*l.* per acre.

31. Anglesey, 70a. Or. 32p., Seventy acres thirty-two perches, parish of Tallarook, allotment 4 of section 2. Upset price 1*l.* per acre.

32. Anglesey, 69a., Fifty-nine acres, parish of Tallarook, allotment 5 of section 2. Upset price 1*l.* per acre.

33. Anglesey, 35a., Thirty-five acres, parish of Tallarook, allotment 6 of section 2. Upset price 1*l.* per acre.

LOWRY.

On the east bank of the Reedy Creek, near its junction with the Goulburn River, between two and five miles south-west from the new Township of Tallarook, on the road towards Broadford.

34. Dalhousie, 62a. 2r., Sixty-two acres two roods, parish of Lowry, portion 1. Upset price 1*l.* per acre.

35. Dalhousie, 32a., Thirty-two acres, parish of Lowry, portion 2. Upset price 1*l.* per acre.

36. Dalhousie, 28a. 2r., Twenty-eight acres two roods, parish of Lowry, portion 3. Upset price 1*l.* per acre.

37. Dalhousie, 37a. Or. 20p., Thirty-seven acres twenty perches, parish of Lowry, portion 4. Upset price 1*l.* per acre.

38. Dalhousie, 35a., Thirty-five acres, parish of Lowry, portion 5. Upset price 1*l.* per acre.

39. Dalhousie, 37a. 2r., Thirty-seven acres two roods, parish of Lowry, portion 6. Upset price 1*l.* per acre.

40. Dalhousie, 59a. 2r., Fifty-nine acres two roods, parish of Lowry, portion 7. Upset price 1*l.* per acre.

41. Dalhousie, 23a. 2r., Twenty-three acres two roods, parish of Lowry, portion 8. Upset price 1*l.* per acre.

42. Dalhousie, 13a., Thirteen acres, parish of Lowry, portion 9. Upset price 1*l.* per acre.

43. Dalhousie, 9a. 1r. 10p., Nine acres one rood ten perches, parish of Lowry, portion 10. Upset price 1*l.* per acre.

44. Dalhousie, 5a. 3r., Five acres three roods, parish of Lowry, portion 11. Upset price 1*l.* per acre.

45. Dalhousie, 4a. 1r. 25p., Four acres one rood twenty-five perches, parish of Lowry, portion 12. Upset price 1*l.* per acre.

46. Dalhousie, 11a., Eleven acres, parish of Lowry, portion 13. Upset price 1*l.* per acre.

47. Dalhousie, 12a. 1r., Twelve acres one rood, parish of Lowry, portion 14. Upset price 1*l.* per acre.

At the Sugar Loaf Creek, crossing of road from Kilmore to Seymour.

48. Dalhousie, 60a., Sixty acres, parish of Lowry, portion A. Upset price 1*l.* 10s. per acre.

NOTE.—The improvements on this lot have been valued at £186, which amount added to the upset price must be paid at the time of sale.

49. Dalhousie, 50a., Fifty acres, parish of Lowry, portion B. Upset price 1*l.* 10s. per acre.

NOTE.—The improvements on this lot have been valued at £42 10s., which amount added to the upset price must be paid at the time of sale.

50. Dalhousie, 5a. Or. 32p., Five acres thirty-two perches, parish of Lowry, portion C. Upset price 1*l.* 10s. per acre.

51. Dalhousie, 14a. 2r. 8p., Fourteen acres two roods eight perches, parish of Lowry, portion D. Upset price 1*l.* 10s. per acre.

NOTE.—One month from day of sale will be allowed to remove fencing situate on this lot.

Given under my Hand and the Seal of the Colony, at Melbourne, this twentieth day of September, in the year of Our Lord One thousand eight hundred and fifty-five, and in the nineteenth year of Her Majesty's Reign.

(L.S.) CHAS^r HOTHAM.

By His Excellency's Command,
WILLIAM C. HAINES.

GOD SAVE THE QUEEN!

Colonial Secretary's Office,
Melbourne, 19th September, 1855.

MARYBOROUGH LAND SALES.

POSTPONEMENT OF SALE.

IT is hereby notified that in consequence of the Carisbrook Races having been advertised for the 2nd and 3rd of October next, the Sales of Crown Lands appointed to be held at Maryborough on the 2nd, 3rd, and 4th of that month have been postponed to Tuesday, the 9th of October, and two following days.

By His Excellency's Command,
WILLIAM C. HAINES.

Colonial Secretary's Office,
Melbourne, 19th September, 1855.

ALBERTON LAND SALE.

WITH reference to the Proclamation contained in the *Government Gazette* of the 7th instant relative to a sale of certain Crown Lands to be held at Alberton on the 9th October next: It is hereby notified that the upset price of Lots 1 to 43, inclusive, has been fixed at the rate of £50 per acre, instead of £8 per acre, as therein stated.

By His Excellency's Command,
WILLIAM C. HAINES.

Colonial Secretary's Office,
Melbourne, 20th September, 1855.

REFERRING to the Return of Lands open for Selection, published in the *Government Gazette* of Friday, the 14th instant: It is hereby notified that 29 of Country Lands, being portion 19 in the Parish of Wannaeue, containing 191 acres, is withdrawn from selection.

By His Excellency's Command,
WILLIAM C. HAINES.

Colonial Secretary's Office,
Melbourne, 21st September, 1855.

STORING YARD ALLOTMENTS.

BETWEEN FLINDERS-STREET AND THE RIVER YARBA.

NOTICE is hereby given that leases of the allotments of Crown Lands hereinafter specified will be offered for sale by public auction at the Auction Rooms of Messrs. W. M. Tennent and Co., Great Collins-street, Melbourne, at Eleven o'clock A.M. of Tuesday, the twenty-third day of October next, at the upset price affixed to each lot respectively, on the following terms and conditions, viz. :—

1. The term of lease is one year from its date.
2. The portions of land must only be used as open yards, for storing bulky materials, timber, coals, stone, &c.
3. The several portions may be fenced in by the respective lessees of them; but it must be distinctly understood that no claim will be enter-

tained at any time for value or compensation for any improvements that may have been effected on the land. The lessees may however remove such improvements previous to the expiration of the lease.

4. The auction will be conducted in like manner to the sale of Crown Lands.

5. Payment of the amount for which a lease may have been purchased will require to be made in the following manner, viz.: Ten per cent deposit on the fall of the hammer, the balance on receipt of the lease.

6. The leases will be completed and issued as soon as possible after the sale, and the date and place at which they can be obtained will be duly notified in the *Government Gazette*.

7. Occupation of the land will commence from the date of the lease.

8. Fences erected by lessees will be held to be subject to the provisions of the Act of Council, 9 George IV., No. 12.

By His Excellency's Command,
WILLIAM C. HAINES.

P.7747.

Lot.	Allotment.	Section.	Extent.		Upsset price per Lot.	Situation.
			A.	R. P.		
1	1	E	0	0 12	50	} South of Flinders-street, between King and William-streets.
2	2	E	0	0 12	50	
3	3	E	0	0 12	50	
4	4	E	0	0 12	50	
5	5	E	0	0 12	50	
6	6	E	0	0 12	50	
7	7	E	0	0 12	50	
8	8	E	0	0 12	50	
9	1	H	0	0 11	50	
10	2	H	0	0 11	50	} Between Queen-street and Market-street, near the Yarra River.
11	3	H	0	0 24	100	
12	4	H	0	0 24	100	
13	5	H	0	0 24	100	
14	6	H	0	0 24	100	
15	7	H	0	0 24	100	

Copies of the foregoing conditions, as well as plans of the allotments, may be had upon application at the Survey Office, William-street.

Colonial Secretary's Office,
Melbourne, 11th September, 1855.

MARINE SURVEYOR.

HIS Excellency the Governor has been pleased to appoint

CAPTAIN JOHN K. FREYER,

to be a Marine Surveyor, for the purpose of making a survey and examination of Passenger Ships sailing from the Colony of Victoria, pursuant to the provisions of the Imperial "*Passengers' Act, 1852*," 15 and 16 Victoria, cap. 44, sec. 86, in the room of Mr. W. Durham.

By His Excellency's Command,
WILLIAM C. HAINES.

R.11309.

Colonial Secretary's Office,
Melbourne, 14th September, 1855.

DEPUTY SHERIFF, GIPPS' LAND.

HIS Excellency the Governor has been pleased to approve of the appointment of

JOHN LE MARCHANT CAREY, Esquire

(Stipendiary Magistrate at Alberton), to be the Acting Deputy Sheriff of and for the County Court District of Gipps' Land, pursuant to the Act of Council, 16 Victoria, No. 31.

By His Excellency's Command,
WILLIAM C. HAINES.

P.10803.

Colonial Secretary's Office,
Melbourne, 14th September, 1855.

APPOINTMENTS.

HIS Excellency the Governor has been pleased to appoint

JOHN GEORGE FORBES, Esquire,
to be Chairman of General Sessions and Judge of the County Court of and for the District of Gipps' Land.

WRIOTHESLEY BAPTIST NOEL, Esquire,
to be Crown Prosecutor of the Courts of General Sessions of and for the respective Districts of Sandhurst, Beechworth, Kilmore, Carisbrook, Castlemaine, and Gipps' Land, *vice* T. Adamson, Esquire, resigned.

MR. WILLIAM HOGARTH

to be Acting Clerk of the Peace of the Court of General Sessions and Acting Registrar of the County Court of and for the District of Gipps' Land.

By His Excellency's Command,
WILLIAM C. HAINES.

P.10803.

Colonial Secretary's Office,
Melbourne, 17th September, 1855.

RETURNING OFFICER, OVENS DISTRICT.

HIS Excellency the Governor has been pleased to appoint

WILLIAM CORBET JONES PARRY, Esquire,
to be the Returning Officer for the Electoral District of the Ovens.

By His Excellency's Command,
WILLIAM C. HAINES.

R.11630.

Colonial Secretary's Office,
Melbourne, 17th September, 1855.

HIS Excellency the Governor has been pleased to appoint

JOHN KNIGHT LEAKE, Esquire,
to be a Magistrate for the Colony of Victoria.

By His Excellency's Command,
WILLIAM C. HAINES.

S.11916.

Colonial Secretary's Office,
Melbourne, 17th September, 1855.

VACCINATORS.

HIS Excellency the Governor has been pleased to appoint the undermentioned gentlemen to be Public Vaccinators in their respective districts, under the provisions of the Act of Council, 18 Victoria, No. 4, viz. :—

Kilmore District—FREDERICK W. C. BEAVAN, Esquire.

Mount Blackwood District—JOHN D. OWENS, Esquire.

S.11865. By His Excellency's Command,
R.11768. WILLIAM C. HAINES.

HEXHAM POUNDKEEPER.

THE Court of Petty Sessions for the District of Hexham have this day, in accordance with Act of Council, 18 Victoria, No. 30, sec. 3, appointed

MR. JOHN TOMLINSON,
to be poundkeeper at Hexham, in the place of Mr. Martin Ladds, deceased.

(By Order) ROBERT EWING,
Clerk of Petty Sessions.

Police Office, Hexham,
5th September, 1855. S.1890.

LEGAL WHARFS, MELBOURNE.

PROCLAMATION

By His Excellency Sir CHARLES HOTHAM, Knight Commander of the Most Honorable Military Order of the Bath, Captain-General and Governor-in-Chief of the Colony of Victoria, and Vice-Admiral of the same, &c., &c., &c.

WHEREAS by an Act of the Lieutenant Governor and Legislative Council of the Colony of Victoria, passed in the sixteenth year of Her present Majesty's Reign, intituled, "An Act for the general regulation of the Customs in the Colony of Victoria," it was amongst other things enacted, that it should be lawful for the Lieutenant Governor of the said Colony, from time to time, by any order under his hand, to appoint at any port within the said Colony the proper places to be legal wharfs for the lading or unlading of goods, and to define the bounds and extent of any such wharfs upon which particular goods may be laden or unladen, and to revoke any such appointment, and to appoint any new place within any port to be a legal wharf for the lading or unlading of goods: And whereas by three several Proclamations under the hand of the Lieutenant Governor and the seal of the Colony, bearing date respectively the thirtieth day of March and the twentieth day of April, in the year One thousand eight hundred and fifty-four, and the twenty-fifth day of May, in the year One thousand eight hundred and fifty-five, certain portions of the north shore of the River Yarra Yarra, in the City of Melbourne, called "The Queen's Wharf" and "Australian Wharf" respectively, were appointed to be legal Wharfs for the lading or unlading of goods within the meaning of the fifty-fourth section of the said Act: And whereas it is deemed expedient to annex to the said Wharfs additional pieces or portions of land and to re-define the boundaries of the said Wharfs: Now therefore I, the Governor of the said Colony, by virtue of the authority in me vested by the said Act, and of all other powers and authorities in anywise enabling me in this behalf, do hereby revoke the said three several Proclamations, and I do by this my Proclamation declare and appoint that the pieces or portions of land situated on the north shore of the River Yarra Yarra, in the City of Melbourne, hereinafter described, shall be legal Wharfs within the meaning of the said Act for the lading or unlading of goods at the Port of Melbourne, and the said Wharfs shall be called respectively by the names of "The Queen's Wharf", "Spencer's Wharf" and "Australian Wharf", that is to say:—

QUEEN'S WHARF.

Commencing at the Falls on the north side of the River Yarra Yarra, at the end of the platform, bounded by lines bearing north 19 degrees west 1 chain 60 links to the south-west corner of storing yard, allotment 3 of section H; thence by a line bearing south 89 degrees west 1 chain 20 links; thence by a line north 28 degrees west to the south side of Flinders-street; thence along the south side of that street south 62 degrees west 12 chains 50 links to the north-east corner of storing yard, allotment 8 of section E; thence south 28 degrees east 100 feet, thence south 62

degrees west to the prolongation of the east side of King-street; thence by King-street southerly 50 feet, thence by a line south 62 degrees west to the north-east corner of Cole's Wharf; thence along the eastern boundary of Cole's Wharf to the River Yarra Yarra, and by that river northerly and easterly to the commencing point at the Falls aforesaid.

SPENCER'S WHARF.

Commencing at a point on the north bank of the River Yarra Yarra at the south-west corner of Raleigh's Wharf, and bounded by a line bearing north 28 degrees west 5 chains 73 links to the south side of Flinders-street; thence by the south side of Flinders-street south 62 degrees west 2 chains; thence north 28 degrees west 1 chain; thence south 62 degrees west 4 chains 60 links; thence south 28 degrees east to the River Yarra Yarra; and by that River easterly to the point of commencement.

AUSTRALIAN WHARF.

Commencing at the south-west corner of Spencer's Wharf, on the north bank of the River Yarra Yarra, and extending along the said River westwardly for a distance of 2032 feet; thence northwardly 98 feet; thence by the north side of the raised footpath eastwardly 680 feet, and north 62 degrees, east 1260 feet to the western boundary of Spencer's Wharf, and by that Wharf southwardly to the point of commencement.

Given under my Hand and Seal of the Colony, at Melbourne, this nineteenth day of September, in the year of Our Lord One thousand eight hundred and fifty-five, and in the nineteenth year of Her Majesty's Reign.

(L.S.) CHAS. HOTHAM.

By His Excellency's Command,
WILLIAM C. HAINES.

GOD SAVE THE QUEEN!

Colonial Secretary's Office,
Melbourne, 21st September, 1855.

BRIGHTON CEMETERY.

THE following Rules and Regulations, made by the Trustees of the Public Cemetery established at Brighton, having been submitted to His Excellency the Governor and the Executive Council, and approved as amended, are published in accordance with the 6th Section of the Act of Council, 17 Victoria, No. 12.

By His Excellency's Command,
WILLIAM C. HAINES.

RULES AND REGULATIONS OF THE BRIGHTON GENERAL CEMETERY.

1. All charges must be paid when orders are given, or before the ground or vault is opened.
2. By the 8th section of the Act, "Any person making a vault, or erecting and placing a monument in the Cemetery, by and with the permission of the Trustees, under these Rules, and upon the payment of the charges therein mentioned, is entitled to have, maintain, and keep a vault, monument or tombstone, according

to the tenor of such permission, to and for the sole and separate use of such person or persons, and his or their heirs or near relations, for ever."

3. Application for such permission to be made at the office of the Trustees. A certificate of permission in the form set out in the schedule will be granted to the party applying for such permission, on payment of the charges in the schedule.

4. The charges will be remitted on the burial of any poor person in such Cemetery, on a certificate of a minister of religion, or other evidence proving to the satisfaction of the Trustees that such person was a pauper, or that the relations and friends of the deceased are unable to pay the costs and charges.

5. Orders for interment to be given either to the Keeper at the lodge or at the office of the Trustees on the previous day.

6. The Trustees will cause all common graves to be dug; but parties wanting brick graves or vaults will be required to construct them under the direction of the Surveyor: and, in case interment is to be made in any private grave or vault, the consent (in writing) of the party entitled thereto must be left with the order.

7. The time fixed for the funeral to be the time when the procession is to be at the Cemetery, and the same must be punctually observed.

8. Until otherwise ordered, the usual hours fixed for the performance of funerals will be from 10 A.M. to 6 o'clock P.M. in the months of September to April inclusive, and from 10 A.M. to 4 o'clock P.M. in the other four months, except on Sundays, when the usual and only hours of funerals will be from 2 to 5 o'clock P.M. throughout the year.

9. All monuments, vaults, graves and grave-stones to be kept in repair and proper condition at the expense of the owners.

10. Every coffin in a vault or brick grave to be bricked in, cemented and covered by a slab of free stone, slate or iron.

11. A drawing of every stone, tomb, pedestal, and plan of every monument or tablet proposed to be erected, to be submitted to the Trustees for approval, who are required by the 8th section of the Act to determine and fix the position of any unobjectionable monument, according to the description, size and character thereof, having reference to the general plan for ornamenting the said Cemetery in an appropriate manner. In the erection of tablets, copper cramps must be used.

12. No catacombs or any wooden fencing allowed without first submitting a plan for the approval of the Trustees.

13. No servant or other person employed by or engaged in any duty on behalf of the Trustees will be permitted to receive any gratuity for the discharge thereof.

14. The ground will be open daily to the public from sunrise to sunset.

15. A plan of the Cemetery, shewing the situation of the purchased and other graves, is kept at the office, and may be inspected at the charge set out in the schedule, and registers of all grants are kept by the Secretary.

16. Any person who shall wantonly or willfully destroy, or do, or cause to be done, any damage to any monument, vault, tombstone, building, erection, railing, fence, shrubbery, tree or plant, will be proceeded against as directed by the 14th section of the Act of Council.

No. 93.—SEPTEMBER 21st, 1855.—4.

17. The Trustees reserve the right to make any alteration from time to time in these charges and regulations.

Signed—

HENRY O'NEILL,
HENRY M. BLANCHE,
ARCHIBALD McMILLAN,
CHARLES STONE,
JOHN BREWER,

Trustees of the Brighton General Cemetery.
Brighton, 1855.

SCHEDULE A.

CHARGES FOR PUBLIC GRAVES.

	£	s.	d.
Single interment in the open ground	1	0	0
Ditto of still-born children	0	5	0
Ditto of children under one year	0	5	0

CHARGES FOR PRIVATE GRAVES.

Land for graves 8 by 4 feet, if selected by the Trustees	1	0	0
Ditto, for each person under ten years of age	0	10	0
Ditto, if selected by the applicant	1	10	0
Sinking the same 7 feet	0	14	0
Ditto for first additional foot	0	5	0
Ditto for second ditto	0	7	0
Ditto for third ditto	0	12	0
And so on in progression for every additional foot.			

Land for family vaults, per foot width, up to 12 feet	1	1	0
Charge for each interment	1	1	0

MISCELLANEOUS CHARGES.

For all interments between 6 and 10 A.M. an extra charge of...	0	10	6
For all interments that take place on Sundays, double the charges.			
For inspecting plan	0	1	0
Copy of Register	0	2	6

SCHEDULE B.

FORM OF CERTIFICATE OF RIGHT OF BURIAL IN THE BRIGHTON GENERAL CEMETERY.

On the application of _____, and upon payment of the sum of _____, the Trustees of the Brighton General Cemetery in terms of, and as authorized by the Act of Council, 14 Victoria, No. 19, have agreed to grant, and do hereby grant unto the said _____ permission to dig or make a grave or vault on that piece of ground _____ feet long by _____ feet broad, lying within the portion of the said Cemetery appropriated for _____ burials, and marked No. _____.

_____ Com-
partment _____ on the map or plan of the said Cemetery, kept by the said Trustees, with permission to erect or place on the said piece of ground a monument or tombstone, on payment of such charges as may from time to time be established; and it is hereby declared that the said _____ shall be entitled to have, maintain, and keep up such vault, monument or tombstone according to the terms of this permission and for the sole and separate use of the said _____ and his (or their) heirs and near relations for ever: Provided always, and it is hereby declared, that this grant is made subject to the terms and conditions following, viz.:—First, that the piece of ground shall be kept and used by the said _____, his heirs and near relations, solely as a burying place, and that no other use shall be made thereof. Second, that no enclosing wall, fence, building, monument, or tombstone shall be erected or placed

on the said piece of ground until a plan thereof shall have been exhibited to the Trustees, and their authority given for the erection thereof. Third, that the said grave or vault, and the said wall, building, fence, monument or tombstone, shall be maintained and kept up by the said and his heirs and near relations, in proper repair to the satisfaction of the said Trustees. Fourth, that the said and his heirs and near relations shall, in the use of the said piece of ground and access thereto, be subject in every respect to such rules and regulations as the Trustees of the said Cemetery may from time to time make, and shall not be entitled to exercise the right to bury or inter therein, except on payment of such charges as shall from time to time be established by the said Trustees.

Given under our hands and seals at Brighton, in the Colony of Victoria, this day of 185

H. O'NEILL,
H. M. BLANCHE,
ARCHD. McMILLAN,
CHARLES STONE,
JOHN BREWER,

Trustees of the Brighton General Cemetery.

Signed by the above Trustees
in the presence of—
Register, No.
Compartment, No.

SCHEDULE C.

FORM OF INSTRUCTIONS RESPECTING GRAVES.

Answers to be given opposite to the following

Questions at the time of giving orders:—

1. What denomination
2. If selection be made by Trustees or applicant
3. Name of the deceased
4. Late residence of deceased
5. Rank of deceased
6. Age of deceased
7. From what parish to be brought
8. Minister to officiate
9. Day of funeral
10. What hour, and if usual or extra
11. Number of grave on plan issued
12. If a common grave
13. If a family grave (not bricked)
14. What depth and other dimensions
15. If a family vault or a brick grave
16. What depth, &c.
17. If first or second interment
18. Nature of disease, or supposed cause of death

Signature of —
Representative or undertaker —

Order received this day of ,
18 , at o'clock.

Colonial Secretary's Office,
Melbourne, 17th September, 1855.

DOG NUISANCE ACT EXTENDED.

HIS Excellency the Governor is pleased hereby to extend the provisions of an Act of the Governor General and Legislative Council of New South Wales, 6 William IV., No. 4, intitled, "An Act for abating the nuisance occasioned by Dogs in the streets of certain Towns and

"on highways in New South Wales," to the following places, viz:—

THE CITY OF MELBOURNE WITHIN THE PRESENT CORPORATE LIMITS THEREOF.

THE MUNICIPAL DISTRICT OF EMERALD HILL.

The country surrounding the corporate boundaries of the said City of Melbourne, and extending a distance of five miles from those boundaries, and all towns and places within the limits so described, and which are as follow, namely:— Commencing at a point on the coast of Port Phillip Bay, which is the south-eastern corner of T. Wilmore's portion A in section No. 3, parish of Cut-paw-paw; bounded on the west by the section line bearing north as far as the north-eastern angle of Peter Inglis's section of 640 acres, No. 16; thence by a road also bearing north to the north-west angle of Joseph Raleigh's portion 4 in section 21; on the north by a road running east from last mentioned point to the Saltwater River; thence by a continuation of the said road to the south-west angle of William Fletcher's portion 9 in section No. 5, in the parish of Doutta Galla; thence by the section line bearing east, crossing the Moonee Ponds, the main road to Sydney, and the Merri Creek, which section line forms the southern boundary of portions 91, 90, 89, in the parish of Jika Jika, as far as the south-east corner of George Urquhart's portion 89 aforesaid; on the east by the section line running south from the said point in portion 89 to the south-western angle of Archibald Walker's portion 113, where it strikes the Yarra Yarra; again on the north, by the said River Yarra Yarra to the north-western angle of J. W. Cowell's portion 59, in the parish of Boorandara; thence on the east by the western boundary of the said portion 59 till it strikes the road, bearing south to the Yarra Yarra River by the said road to the Yarra Yarra River, by the angle of the said river to the north eastern angle of W. H. Yaldwyn's portion 18, in the parish of Prahran; thence again on the east by a road bearing south from the last mentioned point to the south-eastern angle of Archibald McMillan's portion 32, east of Elsternwick; on the south by a road bearing west from the said angle in portion 32 till it strikes the coast; thence by the line of sea coast to the commencing point aforesaid.

The Town of GEE LONG, within the Corporate limits thereof.

By His Excellency's Command,

S.11687. WILLIAM C. HAINES.

Central Road Board Office,
Melbourne, 21st September, 1855.

PROPOSED ROAD THROUGH PORTION B. OF SECTION No. 2, PARISH OF DARRIWIL.

NOTICE is hereby given that a map and survey plan describing the exact course and bearings of and the admeasurements required for a road proposed to be made by the Central Road Board through portion B. of section No. 2, parish of Darriwil, together with a description of the lands through which the same is proposed to pass, and the names of the owners and occupiers thereof, so far as they are known, and also an estimate of the said work, have been deposited in the Office of the Surveyor General, Melbourne, the particulars of which proposed road are as follows:—

The road commences at the north-west angle of portion B. of section No. 2, following the undermentioned bearings and distances: along the west and south of the road 180 deg. 2000 links; thence 139 deg. 30 min. 4000 links; and thence 111 deg. 30 min. 4450 links, to the intersection with the south side of the connecting road between the Upper Western road and Yowang Parish road, passing through the property of Roger Kelsall.

The quantity of land required to be taken for the proposed road is ten acres one rood and thirty-two perches, and the estimated cost of effecting the said work is £433 18s.

All persons affected by the proposed road are required to set forth in writing, addressed to the President of the Central Road Board, Melbourne, within forty days from the first publication of this notice, any well grounded objections that they may have to the said road, failing which they will be thereupon precluded from making any such objection or claiming any compensation whatsoever.

FRANCIS MURPHY,
President of the Central Road Board.

Central Road Board Office,
Melbourne, 21st September, 1855.

**ROAD FROM THE JUNCTION OF THE
BUNINYONG AND UPPER WESTERN
ROADS TO THE DARRIWIL AND
YOWANG PARISH ROADS.**

NOTICE is hereby given that a map and survey plan describing the exact course and bearings of and the admeasurements required for a road proposed to be made by the Central Road Board from the junction of the Upper Western and Buninyong Roads to the Darriwil and Yowang Parish Roads, together with a description of the lands through which the same is proposed to pass, and the names of the owners and occupiers thereof (so far as they are known), and also an estimate of the said work, have been deposited in the Office of the Surveyor General, Melbourne, the particulars of which proposed road are as follows:—

The road commences in section 22 Parish of Gheringhap, at the intersection of the south side of the Upper Western Road with the east side of the Geelong and Buninyong Road, following the undermentioned bearings and distances: 90 deg. 6 min. 1420 links to the boundary of sections 22 and 23; thence 90 degrees 6 min 8006 links to the boundary of sections 23 and 24; thence 360 deg. 5000 links along the boundary of sections 23 and 26 with section 24, passing through the property of George Russell; thence 30 deg. 1400 links; thence 70 deg. 250 links to the River Moorarbool, through lands in the possession of John Learmonth; thence 70 deg. 1050 links; thence 82 deg. 700 links; thence 360 deg. 1500 links; thence 61 deg. 30 min. 3540 links, passing through the property of R. C. Hope; thence 51 deg. 1700 links; thence 66 deg. 1250 links, through the property of Roger Kelsall; thence 66 deg. 150 links; thence 81 deg. 1170 links; thence 90 deg. 32 min. 2560 links; thence 151 deg. 11 min. 2300 links; thence 156 deg. 900 links; and thence 73 deg. 3125 links to the intersection with the south side of the Parish Road of Yowang, south of portion No. 14, through the property of R. C. Hope.

The quantity of land required to be taken for the proposed road is five acres and sixteen

perches, and the estimated cost of effecting the said work is eight hundred and sixty-four pounds six shillings (£864 6s.)

All persons affected by the proposed road are required to set forth in writing, addressed to the President of the Central Road Board, Melbourne, within forty days from the first publication of this notice, any well grounded objections that they may have to the said road, failing which they will be thereafter precluded from making any such objections or claiming any compensation whatsoever.

FRANCIS MURPHY,
President of the Central Road Board.

Colonial Secretary's Office,
Melbourne, 20th September, 1855.

GOVERNMENT DEBENTURES.

WITH reference to the Notice dated the 21st of June, (page 2379 *ante*) relative to the issue of Government Debentures, His Excellency the Governor, with the advice of the Executive Council, has been pleased to direct that the sum of £1 on each Debenture, issued on and after the 1st day of October next, will be charged in addition to the prices stated in the said Notice.

By His Excellency's Command,
S.11698. WILLIAM C. HAINES.

**VICTORIA STEAM NAVIGATION
BOARD.**

IN compliance with the provisions of the Act of Council, 16 Victoria, No. 25 (*"The Steam Navigation Act"*), notice is hereby given to all Owners and Masters of Steam Vessels in the Colony of Victoria, that the Machinery of all

HIGH PRESSURE STEAM VESSELS

must be surveyed by the Engineer and Shipwright Surveyors appointed by the Board, and the Declarations of those officers filed with me before the License to Ply, for the quarter ending 31st December, 1855, will be issued by the Board.

The surveys must take place and the Declarations must be filed with me on or before the 30th day of September current.

MR. THOMAS OULTRAM, Engineer Surveyor,
MR. CHARLES CHESSELL, Shipwright Surveyor.

JOHN J. SHILLINGLAW,
Secretary.

Water Police Guardship,
Hobson's Bay, 10th September, 1855.

POLICE SALE.

THE undermentioned liquors confiscated under the Act of Council, 16 Vic., No. 35, will be again exposed for sale by public auction, at the Police Office, Bacchus Marsh, on Wednesday, the 26th day of September, 1855:—

- 1 ten-gallon keg containing brandy
- 1 half-barrel containing brandy
- 1 eight-gallon keg containing old tom
- 8 kegs containing wine and spirits
- 4 cases containing bottled porter
- 2 cases containing bottled ale
- 1 cask containing bottles of ale and porter

(By Order) JOHN S. COOPER,
Clerk of Petty Sessions.

Police Office, Bacchus Marsh,
12th September, 1855.

RETURN of LANDS which can be SELECTED under the 12th clause of the Act of Parliament, 5 and 6 Victoria, Chapter 36, and Regulations 1st March, 1843, at the Surveyor General's Office, William-street, Melbourne, on Wednesday, the 3rd day of October, 1855, at Ten o'clock A.M.

Special Country Lots.	Country Lots.	Date of Proclamation.	When offered for Sale.	Parish and Situation.	Allotment Section or Portion.	Extent.		Price per Acre.		Amount.		Remarks.			
						A.	R.	P.	£	s.	£		s.	d.	
	10	1855. June 29	1855. Aug. 6	Faraday, at the head of Forest Creek, near the Bendigo road ...	20	4	297	1	27	1	0	297	8	5	No offer.
	12	"	"	"	1	5	204	1	0	1	0	204	5	0	"
	13	"	"	"	2	5	216	3	2	1	0	216	15	3	"
	28	July 9	Aug. 20	Buninyong, immediately south-east of Mount Buninyong, around Messrs. Scott's pro- emptive section, at the head of Williams's Creek	19	106	1	0	1	0	106	5	0	"
	33	"	"	"	...	25	70	2	0	1	0	70	10	0	"
	34	"	"	"	...	26	90	2	37	1	0	90	14	8	"
	35	"	"	"	...	27	80	3	8	1	0	80	16	0	"
	36	"	"	"	...	28	80	0	0	1	0	80	0	0	"
	1	July 11	Aug. 21	Carrung-e-murmong, be- tween 16 and 22 miles from Geelong, and im- mediately south of Mercer's Station, known as the Weatherboard...	1	11	158	0	0	1	0	158	0	0	"
	2	"	"	"	2	11	158	0	0	1	0	158	0	0	"
	3	"	"	"	3	11	152	0	8	1	0	152	1	0	"
	4	"	"	"	4	11	111	0	14	1	0	111	1	9	"
	11	"	"	"	1	13	308	0	16	1	0	308	2	0	"
	12	"	"	"	2	13	316	0	0	1	0	316	0	0	"
	18	"	"	"	1	16	158	0	0	1	0	158	0	0	"
	19	"	"	"	2	16	158	0	0	1	0	158	0	0	"
	20	"	"	"	3	16	158	0	0	1	0	158	0	0	"
	21	"	"	"	1	17	160	0	0	1	0	160	0	0	"
	22	"	"	"	2	17	160	0	0	1	0	160	0	0	"
	23	"	"	"	3	17	149	3	14	1	0	149	16	9	"
	24	"	"	"	1	12	312	0	0	1	0	312	0	0	"
	25	"	"	"	2	12	320	0	0	1	0	320	0	0	"
	2	July 12	Aug. 22	Lake Lake Wollard, be- tween 19 and 23 miles from Geelong, near the main line of road to Colac and Cape Otway	5	17	52	0	13	1	0	52	1	8	"
	1	July 16	Aug. 29	"	1	2	77	2	16	1	0	77	12	0	"
	2	"	"	"	2	2	80	0	0	1	0	80	0	0	"
	9	"	"	"	1	3	119	2	19	1	0	119	12	5	"
	10	"	"	"	2	3	113	0	0	1	0	113	0	0	"
	11	"	"	"	3	3	113	0	0	1	0	113	0	0	"
	12	"	"	"	4	3	118	0	0	1	0	118	0	0	"
	16	"	"	"	5	4	110	0	30	1	0	110	3	9	"
	17	"	"	"	6	4	91	0	32	1	0	91	4	0	"
	18	"	"	"	7	4	52	2	0	1	0	52	10	0	"
	19	"	"	"	1	5	101	3	6	1	0	101	15	9	"
	20	"	"	"	2	5	116	0	0	1	0	116	0	0	"
	21	"	"	"	3	5	116	0	0	1	0	116	0	0	"
	22	"	"	"	4	5	116	0	0	1	0	116	0	0	"
	23	"	"	"	5	5	116	0	0	1	0	116	0	0	"
	28	"	"	Conewarre, between 7 and 9 miles from Geelong, near the Home Station of Messrs. Harding and Armstrong, and south- ward from the Race- course Reserve ...	A	8	58	3	20	1	0	58	17	6	"
	29	"	"	"	B	8	60	0	0	1	0	60	0	0	"
	30	"	"	"	C	8	51	3	2	1	0	51	15	3	"
	31	"	"	"	D	8	57	1	20	1	0	57	7	6	"
	32	"	"	"	E	8	60	1	27	1	0	60	8	5	"
	33	"	"	"	F	8	61	1	1	1	0	61	5	2	"
	34	"	"	"	G	8	62	0	16	1	0	62	2	0	"
	35	"	"	"	H	8	61	1	13	1	0	61	6	8	"
	1	July 17	Aug. 30	"	A	10	80	0	0	1	0	80	0	0	"
	2	"	"	"	B	10	79	3	22	1	0	79	17	9	"

RETURN OF LANDS OPEN TO SELECTION—continued.

Special Country Lots.	Country Lots.	Date of Proclamation.		When offered for Sale.	Parish and Situation.	Allotment. Section or Portion.	Extent.	Price per Acre.	Amount.	Remarks.
		1855.	1855.							
	3	July 17	Aug. 30		Conewarro, &c.	C 10	76 1 23	1 0	76 7 11	No offer.
	4	"	"		"	D 10	78 3 26	1 0	78 18 3	"
	5	"	"		"	E 10	77 1 37	1 0	77 9 8	"
	7	"	"		"	G 10	80 0 0	1 0	80 0 0	"
	8	"	"		"	H 10	80 0 0	1 0	80 0 0	"
	9	"	"		"	A 16	74 1 38	1 0	74 9 9	"
	10	"	"		"	B 16	77 3 24	1 0	77 18 0	"
	11	"	"		"	C 16	78 2 38	1 0	78 14 9	"
	12	"	"		"	D 16	79 2 12	1 0	79 11 6	"
	13	"	"		"	E 16	80 0 35	1 0	80 4 5	"
	15	"	"		"	G 16	81 0 19	1 0	81 2 5	"
	16	"	"		"	H 16	78 0 23	1 0	78 2 11	"
	17	"	"		"	A 17	80 0 0	1 0	80 0 0	"
	18	"	"		"	B 17	80 0 0	1 0	80 0 0	"
	19	"	"		"	C 17	80 0 0	1 0	80 0 0	"
	20	"	"		"	D 17	80 0 0	1 0	80 0 0	"
	21	"	"		"	E 17	80 0 0	1 0	80 0 0	"
	22	"	"		"	F 17	80 0 0	1 0	80 0 0	"
	23	"	"		"	G 17	80 0 0	1 0	80 0 0	"
	24	"	"		"	H 17	80 0 0	1 0	80 0 0	"
	25	"	"		"	A 18	73 0 0	1 0	73 0 0	"
	26	"	"		"	B 18	73 0 0	1 0	73 0 0	"
	27	"	"		"	C 18	72 3 32	1 0	72 19 0	"
	28	"	"		"	D 18	72 3 16	1 0	72 17 0	"
	7	June 26	July 30		Lockwood, on Bullock Creek	2 6	14 3 0	8 0	106 0 0	Being minus 121.*

* Deposit forfeited.

Surveyor General's Office,
Melbourne, 18th September, 1855.

ANDREW CLARKE.

POUND RATES, DISTRICT OF BENALLA.

TABLE of Rates to be charged for Trespass of Cattle, and the Sustenance thereof, whilst Impounded at BENALLA, in the District of BENALLA, under the provisions of the Act of Council, 18 Victoria, No. 30. Fixed by the Justices in Petty Sessions assembled at Benalla, on the tenth day of September, 1855.

Description of Cattle Trespassing.	In any Forest or open Pasture Land, open Stubble, After-Grass, or other un-enclosed Land.	In any Paddock of Grass, enclosed by a good and substantial Fence.	In any Garden, un-cut Meadow, or Growing Crop of any kind, enclosed by a good and substantial Fence.	Amount to be charged daily for sustenance whilst Impounded.
	£ s. d.	£ s. d.	£ s. d.	
For every horse, mare, gelding, colt, filly, ass, mule, bull, cow, ox, heifer, steer, calf.....	0 2 0	0 3 0	0 8 0	0 2 6
For every ram, ewe, sheep, or lamb.....	0 0 0½	0 0 4	0 2 0	0 0 0½
For every goat.....	0 1 0	0 5 0	1 0 0	0 2 6
For every pig.....	0 2 0	0 5 0	1 0 0	0 3 0

By Order of the Justices,
FREDERICK GAWAN HINSBY,
Clerk of Petty Sessions.

Allowed by His Excellency the Governor.
Gazetted 21st September, 1855.

WILLIAM C. HAINES,
Colonial Secretary.

POUND RATES, DISTRICT OF BENALLA.

TABLE of Rates to be charged for Trespass of Cattle, and the Sustenance thereof, whilst Impounded at Longwood, in the district of BENALLA, under the provisions of the Act of Council, 18 Victoria, No. 30. Fixed by the Justices in Petty Sessions assembled at Benalla, on the tenth day of September, 1855.

Description of Cattle Trespassing.	In any Forest or open Pasture Land, open Stubble, After-Grass, or other un-enclosed Land.	In any Paddock of Grass, enclosed by a good and substantial Fence.	In any Garden, un-cut Meadow, or Growing Crop of any kind, enclosed by a good and substantial Fence.	Amount to be charged daily for sustenance whilst Impounded.
	£ s. d.	£ s. d.	£ s. d.	
For every horse, mare, gelding, colt, filly, ass, mule, bull, cow, ox, heifer, steer, calf.....	0 2 0	0 3 0	0 8 0	0 2 6
For every ram, ewe, sheep, or lamb.....	0 0 0½	0 0 4	0 2 0	0 0 0½
For every goat.....	0 1 0	0 5 0	1 0 0	0 2 6
For every pig.....	0 2 0	0 5 0	1 0 0	0 3 0

By Order of the Justices,
FREDERICK GAWAN HINSBY,
Clerk of Petty Sessions.

Allowed by His Excellency the Governor.
Gazetted 21st September, 1855.

WILLIAM C. HAINES,
Colonial Secretary.

CONTRACTS ACCEPTED.

For what purposes Contract is required.	Number of Tenders offered and Names of Tenderers.	Particulars of each Tender.	Amount recommended for Acceptance.	Name for Approval.	Has the person recommended been a Contractor previously?	How did he fulfil his Contract?	General Remarks.
555. Public Works, Gold Fields	(9). Messrs. McLean, Bannister, Williams (2), King, Taylor, Solomon Thompson and Co., Keating Brothers and Nolan, Disher	Erection of a Local Court House at Mount Blackwood, according to specification	£200	Cornelius Bannister	Approved 23rd August.—P.110597.
556. Lease of the Government Lime Kin, Barker's Creek, Castlemaine	(1). Mr. Rees	Lease for twelve months, and to keep the Kin in good repair	£10 per annum	Daniel Rees	Yes	Satisfactorily	Approved 18th September.—S.11888.
557. Colonial Storekeeper, for general issue	(7). Messrs. Dennistoun Brothers and Co., Wilsin and Leighton, Lorimer Mackie and Co., Porter Buchanan and Co., Downing Griffiths and Co., Caughy, Wheelock and Mulliken	5000 bushels of Scotch Oats	At 5s. 11d. per bushel	Dennistoun Brothers and Co.	Yes	Satisfactorily	Approved 20th September.—S.12010.
558. Ditto	(4). Messrs. Huff, Wharton, Caird and Little, W. Bayles and Co. (2)	600 bushels of Bran 320 Ditto	At 2s. 4d. per bushel At 2s. 3d. per bushel	W. Bayles and Co.	Ditto ...

Colonial Secretary's Office,
Melbourne, 21st September, 1855.

By His Excellency's Command,
WILLIAM C. HAINES.

Courts.

CRIMINAL SESSIONS, MELBOURNE.

IT is ordered that a Criminal Session and General Gaol Delivery of the Supreme Court of the Colony of Victoria be holden at the Court House, La Trobe-street, in the City of Melbourne, in the said Colony, on Monday, the 15th day of October now next ensuing, at the hour of Ten o'clock in the forenoon, at which all parties concerned are requested to give their attendance.

Dated this fifteenth day of September, A.D. 1855.

WILLIAM A'BECKETT,
Chief Justice.
EDMOND BARRY,
EDWARD EYRE WILLIAMS.

CRIMINAL SESSIONS. GEELONG CIRCUIT COURT.

IT is ordered that a Criminal Session and General Gaol Delivery of the Supreme Court of the Colony of Victoria, for the Circuit District of Geelong, in the said Colony, be holden at the Court House, in the Town of Geelong, in the said Colony, on Saturday, the 20th day of October now next ensuing, at the hour of Ten o'clock in the forenoon, at which all parties concerned are requested to give their attendance.

Dated this fifteenth day of September, A.D. 1855.

WILLIAM A'BECKETT,
Chief Justice.
EDMOND BARRY,
EDWARD EYRE WILLIAMS.

CRIMINAL SESSIONS. NORTHERN CIRCUIT COURT.

IT is ordered that a Criminal Session and General Gaol Delivery of the Supreme Court of the Colony of Victoria, for the Northern Circuit District, in the said Colony, be holden at the Court House, in the Town of Castlemaine, in the said Colony, on Tuesday, the ninth day of October now next ensuing, at the hour of Ten o'clock in the forenoon, at which all parties concerned are requested to give their attendance.

Dated this fifteenth day of September, A.D. 1855.

WILLIAM A'BECKETT,
Chief Justice.
EDMOND BARRY,
EDWARD EYRE WILLIAMS.

DISTRICT OF THE OVENS. REVISION OF THE ELECTORAL LIST.

NOTICE is hereby given that a meeting of the Justices of the Peace for the Beechworth District, will be held at this Office on Tuesday, the nineteenth day of October next, at Twelve o'clock, noon, for the purpose of revising the Electoral List of the Ovens District.

(By Order) J. WILLIAM WALDEN,
Clerk of Petty Sessions.

Police Office, Beechworth,
15th September, 1855.

THE holding of the undermentioned Courts has been duly notified in previous numbers of the *Gazette*, viz. :—

County Courts.

BEECHWORTH.—On Saturday, 20th October et seq. at 10 A.M. Plaints received until Friday, 5th October. Defences and sets-off until Saturday, 13th October. (p.2077.)

BOURKE.—On Friday, 5th October, at 10 A.M. Plaints received until Thursday, 20th September. Defences and sets-off filed until Monday, 24th September. (p.2323.)

CARISBROOK.—On Friday, 23rd September, at 10 A.M. Plaints received until Thursday, 13th September. Defences filed until Saturday, 22nd September. (p. 2118.)

VILLIERS.—At Belfast.—On Tuesday, 6th November, at 10 A.M. Plaints filed until Tuesday, 23rd October. Defences and sets-off filed until Thursday, 1st November. (p. 2213.)

Tenders.

Colonial Secretary's Office,
Melbourne, 21st September, 1855.

TIMBER AT WILLIAMSTOWN.

TENDERS will be received until Eleven o'clock on Tuesday, 2nd October, for the supply of

800 sleepers, each 6 ft. 8 in. long, 8 in. x 4 in.
6000 feet of 4 in. x 3 in. rails, in 7 or 14 feet lengths.

For the Tramway at Williamstown. Further particulars may be obtained on application at the Colonial Engineer's Office, Melbourne.

Tenders to be endorsed, "Tender for Timber," and addressed, prepaid, to the Chairman of the Tender Board, Melbourne. The decision of the Government will be made known on Tuesday, 9th October.

By His Excellency's Command,
S.11819. WILLIAM C. HAINES.

Personal Information.

Colonial Secretary's Office,
Melbourne.

THE undermentioned persons are requested to apply at this Office, without delay, to receive information of private interest to themselves or to enable the Government to reply to the enquiries of their friends.

In the event of the decease of any of these parties, information is likewise requested.

By His Excellency's Command,
WILLIAM C. HAINES.

PETER BLUE, from Gateshead, county of Durham. Information to be sent to the Secretary, General Post Office, Melbourne.—S.11366.

WILLIAM BEARE, formerly of Wheatacre, Burgh, Norfolk, who left England in the *Posthumous*, in August, 1852, and was last heard of at Forest Creek, in May, 1853.—P.8084.

ANN BLACKBURNE, who sailed from Ireland by the ship *Banker's Daughter*, in May, 1852, for Geelong, and is reported to have proceeded thence to Melbourne, where she is living at service with a family, is enquired for by her sister-in-law, Susanna Blackburne, of Drumginney, Donagh, county of Monaghan.—O.8188.

- EDWIN BILLING**, formerly of Chalgrove, Oxfordshire, who left England for America, and afterwards came to this Colony, and was last heard of by a letter from D. W. Campbell, reporting his death at the Bendigo Gold Fields, on the 8th of May, 1854.—O.10914.
- MARGARET BONNEY**, who, accompanied by her Sister, aged 12 years, left England for Melbourne, in May, 1854, and is supposed to have been married soon after her arrival.—P.10.495.
- DAVID WESTGATE BOWLES**, formerly of Aldeby, Norfolk, who left England in the *Posthumous* on the 3rd of August, 1852, and was last heard of at Mount Alexander, in May, 1853.—P.8085.
- THOMAS BUTCHER**, blacksmith, who was four years with Mr. Sprott, iron foundry, Melbourne, and was last heard of in 1852, then living at the Plenty River, with Thomas Milthorpe.
- HENRY CARR**, from London, who is supposed to have arrived in this Colony towards the end of 1854.—P.8192.
- MR. PAUL DUFOUR**, aged about 32 years, a native of Angoulême (Charente), who left Paris in September, 1853, for London, carrying with him preserved provisions on behalf of Morel, Fatio and Co., and sailed from the latter City in October of the same year for Australia. He was last heard from by letter, dated "Melbourne, 27th May, 1854."—O.11,064.
- GEORGE FARR**, a bricklayer by trade, who left Adelaide in January, 1853, for the Gold Fields.—O.6106.
- HUGH FRASER**, who left England in September, 1852, under an engagement with M. Watson, agent of the Australian Royal Mail Steamer *Sydney*, and who has since been in the employment of Messrs. Brown and Stewart, wine merchants, Melbourne.—O.10961.
- JOHN KIRWAN**, formerly serjeant-major of the 17th Regiment, and subsequently holding various offices in the Penal Establishments of Western Australia and this Colony, whose wife and children have arrived.—M.2269.
- CHARLES FREDERICK MACKAY**, aged about 63, formerly of Birmingham, by trade a tinman, who left Van Diemen's Land for this Colony or one of the adjacent Colonies in 1846 or 1847, is requested to apply at this Office in reference to some property to which he is entitled. If deceased, information as to his decease is requested.—O.10,257.
- PAUL MICHAU**, a native of France, son of Narcisse Gautheron Michau, of Orleans, baker, who was last heard of in October, 1853, as being at Beechworth, where he was following the business of a baker and confectioner.—O.10960.
- STEPHEN MUIR** and his two sons, William and James, formerly of Adelaide.—O.7696.
- MARY ANNE PAYZE**, who arrived in this Colony by the *Roxburgh Castle*, in October, 1852, and was hired from the Immigration Depot by a Mr. W. Campbell, of St. Kilda.—S.11862.
- JAMES RAYBOULD**, who was in the employment of a Mr. Black, in May, 1853.—M.1610.
- JOSEPH RICHMOND**, from Gateshead, county of Durham. Information to be sent to the Secretary, General Post Office, Melbourne.—S.11366.
- WILLIAM SELBY**, formerly a warder on board the hulk *Sacramento*.—P.6795.
- HANNAH TITLEY** and Sister, who have arrived at Adelaide. Their relatives in this Colony are requested to communicate with this Office without delay.—P.10,162.
- MR. CHRISTOPHER ROBERT WAND**, who was two years ago at the station of H. Davis, Esq., Brim, Wimmera District.—O.10,022.
- ABRAHAM WHITE** is requested, on behalf of his brother-in-law, Cornelius Maslen, of Morpeth, New South Wales, to forward his address to this Office.—S.11,223.
- JAMES YOUNG**, a native of Ireland, by trade a carpenter, who left Adelaide in October, 1852, by the *Barbara Gordon*, and was last seen at Daisy Hill about six months ago, when he had as a mate his uncle JOHN MAZE, who is also a native of Ireland, and was formerly a farmer at the Meadows, near Adelaide.—O.7691.

MUNICIPAL DISTRICT OF EAST COLLINGWOOD.

WE, the undersigned petitioners to His Excellency for a separate Municipality, do hereby convene a Public Meeting of the resident householders and landowners within the Municipal District of East Collingwood, to be held at the Independent Chapel, Oxford-street, Collingwood, at seven o'clock, on Monday, the eighth day of October next, in terms of the Act, 18 Victoria, No. 15, section 10; for deciding—

1. Whether the Council for the District shall consist of three, five, or seven members.
2. Whether the members of such Municipal Council shall or shall not receive any pecuniary remuneration, and if any, what shall be the amount thereof.
3. For electing the members of such Municipal Council.

JOHN MYERS, Wellington-street,
M. BROMFIELD, Wellington-street,
JOHN WOOD, Wellington-street,
HENRY TURNBULL, Wellington-street,
JOSEPH BOWRING,
WILLIAM PRYTHERCH, Wellington-street,
WILLIAM LOGGIE,
WILLIAM BEARUP, Peel-street,
RICHARD LONDON,
ROBERT KEDDIE, Stanley-street,
THOMAS RISBY,
SAMUEL RHODES.

NOTICE.

ADVERTISEMENTS forwarded by *Poundkeepers and others, intended for insertion in the "VICTORIA GOVERNMENT GAZETTE," must be sent under cover Post paid, addressed to the Government Printer.*

Advertisements will be charged for at the following rates, viz.:—One shilling for each of the first six lines and sixpence for every additional line above six.

The GOVERNMENT GAZETTE is published on TUESDAY and FRIDAY in each week, and Notices for insertion must be received by the Government Printer, at or before Ten o'clock of the day preceeding the day of publication.

*** All Advertisements intended for publication in the GOVERNMENT GAZETTE must be paid for prior to insertion.*

Private Advertisements.

NOTICE.

THE half yearly meeting of the Shareholders of Port Albert Steam Navigation Company, will be held at Port Albert, on Saturday, the 29th day of September, 1855, (next.)

WM. DOHERTY,

No. 729. Manager.

THE COLONIAL BANK OF AUSTRALASIA.

NOTICE is hereby given that application will be made to the Legislative Council of Victoria during the ensuing Session, for leave to bring in a Bill to incorporate a Company proposed to be established for the purpose of carrying on business at Melbourne and elsewhere, under the style of "*The Colonial Bank of Australasia*," and to limit the liability of the Proprietors, and generally to regulate the affairs of the Bank.

Dated at Melbourne, this tenth day of September, A.D. 1855.

ROBERT S. ANDERSON,
No. 732. Solicitor for the Bill, Temple Court-

TOWN COUNCIL OF GEELONG.

WHEREAS by an Act of the Governor and Legislative Council of New South Wales, 14 Victoria, No. 35, intituled, "An Act for regulating the formation, drainage, and repair of Streets, Courts, and Alleys on private property within the Town of Geelong," it is amongst other things enacted, That where any street, court or alley, on private property, in the Town of Geelong, shall not be, or shall not have been sufficiently paved, flagged, macadamized, levelled, drained and sewered, or otherwise completed or repaired to the satisfaction of the Council of the said town; it shall be lawful for the said Council, at any time and from time to time, by any Order under the hand of the Mayor or Town Clerk of the said town, for the time being respectively, to order that any such street, court or alley, or any part thereof, shall be freed from obstruction, paved, flagged, macadamized, levelled, drained and sewered, or otherwise completed or repaired, in such manner and within such time as to the said Council may appear expedient; and thereupon the owners of the tenements adjoining or abutting upon such street, court or alley, on each side thereof, shall in such manner and within such time as shall be expressed in such Order, at their respective costs, charges and expenses, remove all obstructions, and well and sufficiently pave, flag, macadamize, level, drain and sewer, or otherwise complete or repair, so much of the said street, court or alley, to the centre thereof, as may be opposite to, and co-extensive with, their respective tenements adjoining or abutting on such streets, courts or alleys respectively; And whereas the streets, courts and alleys enumerated in the Schedule to this Order annexed, marked A., have not been sufficiently paved, flagged, macadamized, levelled, drained and sewered, or otherwise completed or repaired, to the satisfaction of the Council of the Town of Geelong: Be it now ordered by the Council of the said town, that the streets, courts and alleys enumerated in the Schedule to this Order annexed, marked A., shall, within ten days from the date of this Order coming into operation, be freed from obstruction, paved, flagged, macadamized, levelled, drained and sewered, in such manner as is expressed in the Schedule to this Order annexed, marked B.; and it is hereby notified to the owners respectively of the tenements adjoining or abutting upon the streets, courts and alleys enumerated in the Schedule to this Order annexed, marked A., that if they, or any of them, shall neglect or omit to remove the obstructions, and pave, flag, macadamize, level, drain and sewer, or otherwise complete or repair the street, court or alley on which their tenements respectively adjoin or abut, in the manner and within the time expressed in this Order, then the Council of the said town will remove all obstructions in the said streets, courts and alleys, and pave, flag, macadamize, level, drain, sewer, and otherwise complete or repair the same, or such parts thereof as shall not have been so done pursuant to this Order, and will thereupon ascertain, determine and charge such respective owners with their several proportionate parts of the costs, charges and expenses thereof, according to, and co-extensive with, their respective tenements adjoining or abutting on such street, court or alley, having regard in such apportionment to the state and condition of the pavement, flagging, macadamizing, levelling, drainage and sewerage in which such streets, courts or alleys respectively, or any part thereof, shall or may be at the time of making this Order.

Made and passed by the Council of the Town of Geelong, this twenty-sixth day of June, in the year of Our Lord One thousand eight hundred and fifty-five.

WILLIAM WEIRE,
Town Clerk.

SCHEDULE A. REFERRED TO IN THIS ORDER.

RETURN of STREETS, COURTS and ALLEYS ordered to be freed from obstructions, paved, flagged, macadamized, levelled, drained, and sewered, in the Town of GEELONG.

No.	Locality.	Name of Street, Court or Lane.	Ward in which situate.	Block.	Allotment.
1	Corio-street, south side	Powell's Lane	Villamanta	36	17
2	Ditto do.	Printers' Lane	Do.	36	15
3	Ditto do.	Clare-street	Do.	36	14
4	Ditto north side	Beck's Place	Bellerine	9	3
5	Ditto do.	Mack's Place	Do.	9	4, 5
6	Ditto do.	British Place	Do.	9	6
7	Ditto do.	Limerick Place, portion of	Do.	9	6, 7
8	Ditto south side	Cowie's Place, portion of	Do.	9	11
9	Ditto do.	Commercial Lane	Do.	9	16
10	Ditto do.	O'Connell Place, portion of	Do.	10	11
11	Ditto do.	Bell Place	Do.	10	14
12	Ditto do.	Clerk's Place	Do.	10	15
13	Ditto do.	Hay's Place	Do.	10	16
14	Ditto do.	Cumming's Place, portion of	Do.	10	16, 17, 18
15	Ditto do.	Veitch Place	Do.	11	13
16	Ditto do.	Cogan's Place	Do.	11	15, 16
17	Little Malop-street, north side	McLarty's Place	Villamanta	35	3
18	Ditto do.	Denny's Place	Do.	35	4, 5
19	Ditto do.	Down's Place, portion of	Do.	35	11
20	Ditto do.	{ John-street, William-street and Baird-street	Do.	35	13, 14
21	Ditto do.	Down's Lane	Do.	35	12, 13, 14
22	Ditto south side	James-street	Do.	35	14

SCHEDULE A.—Continued.

No.	Locality.	Name of Street, Court or Lane.	Ward in which situate.	Block.	Allotment.
23	Little Malop-street, south side	Minn's Lane	Villamanta	35	16
24	Ditto do.	Short's Place, portion of	Do.	35	18
25	Ditto do.	Bank Place, portion of	Bellerime	24	18
26	Ditto do.	Dawson's Lane	Do.	24	15
27	Ditto do.	Rock of Cashel Lane, portion of.	Do.	24	11
28	Ditto north side	Kirk Place, portion of	Do.	23	1
29	Ditto do.	Powell Place	Do.	23	4
30	Ditto do.	Burrow's Place, portion of	Do.	23	8
31	Ditto south side	Burrow's Place, portion of	Do.	23	17, 18
32	Ditto do.	Kirk Place, portion of	Do.	23	1, 2
33	Ditto north side	John Place	Do.	12	3, 4
34	Ditto do.	William Place	Do.	12	5, 6
35	Ditto do.	Board's Place, portion of	Do.	12	8
36	Little Ryrie-street, north side	Wright's Place	Kardinia	34	4, 5
37	Ditto do.	Lawrence Lane	Do.	34	6
38	Ditto do.	O'Farrell place, portion of	Do.	34	8
39	Ditto south side	Lawrence Lane	Do.	34	13
40	Ditto do.	William-street	Do.	34	15
41	Ditto do.	Baylie Place, portion of...	Do.	34	18
42	Ditto north side	Baylie Place, portion of...	Do.	34	1
43	Ditto do.	Market-street	Barwon	25	5, 6
44	Ditto do.	Ryan's Place, portion of...	Do.	25	8
45	Ditto south side	Ryan's Place, portion of...	Do.	25	11, 12
46	Ditto do.	Market-street	Do.	25	13, 14
47	Ditto do.	Smyth Place	Do.	25	15, 16
48	Ditto north side	McMillan Place, portion of	Do.	22	2, 3, 4
49	Ditto do.	Argyle-street	Do.	22	4
50	Ditto south side	Foster Place, portion of...	Do.	22	11, 12
51	Little Myers-street, north side	Cullen's Place, portion of	Kardinia	33	1
52	Ditto do.	Pelley Place	Barwon	26	8
53	Ditto do.	Cumberland-street	Do.	21	4
54	Ditto do.	Weire's Place	Do.	21	6
55	Ditto do.	Bright Place, portion of...	Do.	21	7, 8
56	Maude-street, north side	Morrison's Place	Do.	20 B	4, 5, 16, 17
57	Ditto do.	Sutherland-street...	Do.	20 B	7, 8, 13, 14
58	Ditto south side	McKenzie-street	Do.	20 A	2, 3, 18, 19
59	Ditto do.	Ryan's-street	Do.	20 A	5, 6, 15, 16
60	Ditto do.	Bcan-street	Do.	15 A	5, 6, 15, 16
61	Mundy-street, north side	Little Kilgour-street	Do.	19 B	7, 8, 13, 14
62	Ditto south side	Little Lonsdale-street	Do.	19 A	2, 3, 18, 19
63	Balliang-street, north side	Queen-street	Do.	6	5, 6
64	Ditto do.	Turner Place, portion of	Do.	6	8
65	Ditto south side	Do. do.	Do.	6	10, 11
66	Ditto do.	Victory-place, portion of	Do.	6	17, 18
67	Barwon-street, north side	Retreat Place	Do.	3	3, 4

SCHEDULE B. REFERRED TO IN THIS ORDER.

Specification of manner in which the Streets, Courts and Alleys enumerated in Schedule A., referred to in this Order, are ordered to be freed from obstruction, paved, flagged, macadamized, levelled, drained, and sewered, in the Town of Geelong.

THE natural soil is to be reduced or made up, as the case may require, so that the longitudinal section of the whole right-of-way shall in no part have an inclination of less than one foot in one hundred and thirty-two feet, and, where practicable, the entire length is to form one incline. The transverse section of the right-of-way is to show a roadway whose crown shall not be more than three inches above the kerbs of the footway, and the fall from the crown to the water channels is to be at the rate of one foot in twenty-four feet. On either side of the roadway there is to be a water channel two feet wide, consisting of three rows of bluestone pitchers eight inches deep and eight inches wide, made square on the ends with upright sides, set in sand and well rammed, so as to subside two inches; the bottom of such channel is to be six inches below the top of the kerbs. On either side of the roadway there is also to be a footway not more than four feet wide, which is to be separated from the roadway by a hardwood plank, ten inches by three inches, set on edge, and fastened with five-inch spikes to piles four inches by four inches, three feet long, driven into the ground not more than eight feet apart. These footways are to receive a coat of gravel three inches thick, having a slope towards the kerb of one foot in twelve feet. The roadway is to be covered with a coat of metal broken to two and a half inches in size, laid on six inches thick at the channel and nine inches thick at the crown; and this, when necessary, is to be covered with a blinding of loam or sand one and a half inches thick. Wherever private entrances lead from the rights-of-way, they are to be paved the full width with bluestone pitchers in the same manner as the channels; the paving and kerb are to extend from the channel towards the line of houses or fences, so as to cross the entire footway. The whole work must be done to the satisfaction of the Town Surveyor, who is authorised to order any deviation from these general principles which the peculiarities of any case may require.

Geelong, 26th June, 1855.

No. 726.

DISSOLUTION OF PARTNERSHIP.

THE partnership lately existing between the undersigned, as nurserymen and seedsmen, at 201, Elizabeth-street, Melbourne, under the name style and firm of "JOHN LANGMUIR AND Co.," is this day dissolved by mutual consent. All parties having claims on or being indebted to the late firm are requested to settle the same with the undersigned JOHN LANGMUIR without delay.

Dated Melbourne, 17th September, 1855.

JOHN LANGMUIR,
WILLIAM EDDY.

Witness—

J. B. TOWNEND.

No. 764.

DISSOLUTION OF PARTNERSHIP.

WE, the undersigned, trading under the style or firm of "WEGMANN AND GANDER," have this day dissolved partnership by mutual consent.

Beechworth, 14th September, 1855.

A. WEGMANN,
CH. GANDER.

Witness—

GEO. B. KERFERD.

No. 765.

DISSOLUTION OF PARTNERSHIP.

THE partnership hitherto existing between the undersigned, JAMES PATTERSON and MATHEW O'SULLIVAN, as surgeons and medical practitioners, carrying on business at St. Kilda, has been this day dissolved by mutual consent.

Dated this 24th day of September, 1855.

JAMES PATTERSON,
M. O'SULLIVAN.

Witness—

W. H. G. JONES.

No. 766.

NOTICE.

I HEREBY give notice that having sold my shares in the Bank of Victoria in the month of September, 1855, I cease to have any interest in the Bank or to share any of its liabilities.

J. W. THOMAS.

Melbourne, 17th September, 1855. No. 762.

NOTICE.

I HEREBY give notice that having sold my shares in the Bank of Victoria in the month of September, 1855, I cease to have any interest in the Bank or to share any of its liabilities.

THOMAS WALTER HIVES.

Melbourne, 17th September, 1855. No. 761.

MISSING,

FRANCIS BORNE, who was discharged from the Sandhurst police force, in May, 1855, was last heard of on Bendigo gold field, and supposed to have gone to Geelong, had with him a large bay horse and a dray. Description: 28 years of age, 5ft. 7½in. in height, eyes blue, hair fair, whiskers sandy, native of Germany. £5 will be paid to any person giving information of the above. Address the Inspector's Office, Sandhurst. 18th September, 1855. No. 771.

NOTICE.

JOHN CLALLAN, in the District of Timboon, is requested to apply at the Buninyong Pound without delay, to receive information of private interest to himself.

GEORGE INNES,

No. 768.

Poundkeeper.

NOTICE is hereby given that by Indenture bearing date the sixth day of September, One thousand eight hundred and fifty-five, and made between DANIEL PERCY, of Woodford, in the County of Villiers, in the Colony of Victoria, carpenter, blacksmith and farmer, of the first part; WILLIAM BATEMAN, junior, and WILLIAM BATEMAN, senior, both of Warrnambool, in the said County and Colony, trading together as merchants, under the name, style or firm of "WM. BATEMAN JUNIOR AND Co.," two of the creditors of the said DANIEL PERCY, of the second part; and the several other persons, creditors of the said DANIEL PERCY, who shall sign, seal, deliver and execute the said Indenture, and whose names are mentioned and set forth in a certain Schedule therunto annexed marked "A.," of the third part; the said DANIEL PERCY did grant, bargain, sell, alien, release and convey unto the said WILLIAM BATEMAN, junior, and WILLIAM BATEMAN, senior, and to their heirs and assigns, all that piece or parcel of land and hereditaments more fully described in the said deed and schedule thereto; and did also, by the said Indenture, bargain, sell, assign, transfer and set over unto the said WILLIAM BATEMAN, junior, and WILLIAM BATEMAN, senior, and to their executors, administrators and assigns, all and singular his, the said DANIEL PERCY's personal estate, stock-in-trade, book debts, goods, chattels and effects (wearing apparel and necessaries to an amount not exceeding twenty-five pounds only excepted) whatsoever and wheresoever, more fully set out in the said schedule, upon trust for the several creditors of the said DANIEL PERCY, as in and by such Indenture, reference being thereunto had, will more fully appear; which said Indenture has been executed by the said DANIEL PERCY, WILLIAM BATEMAN, junior, and WILLIAM BATEMAN, senior, on the day of the date thereof, in the presence of and duly attested by LEWIS GILLES, Esquire, a Justice of the Peace for the Colony of Victoria, acting in and for the District of Warrnambool: And notice is hereby also given that such Indenture is now lying at the Office of Mr. PITT, in Kelp-street, Warrnambool, aforesaid, for inspection and execution by the creditors of the said DANIEL PERCY.

Dated this sixth day of September, 1855.

DANIEL PERCY,
WM. BATEMAN, JUN.
WM. BATEMAN, SEN.

Signed by the abovenamed
DANIEL PERCY, WILLIAM
BATEMAN, junior, and
WILLIAM BATEMAN, se-
nior, in the presence of—

LEWIS GILLES, J.P.

No. 770.

In the Supreme Court of the } *Fi. Fa.*
Colony of Victoria. }

Between McLAUGHLAN and ANOTHER,
and LABY, Plaintiffs;

and

HUDSON, Defendant.

NOTICE is hereby given that the Sheriff of the Colony of Victoria, will cause to be sold by public auction, at the Supreme Court Hotel, corner of Russell-street and La Trobe-street, in the City of Melbourne, at the hour of One o'clock in the afternoon, on Saturday, the 6th day of October next, under the above Writ, all

the right, title and interest of the defendant in and to all that piece or parcel of land, having a frontage of about 15 feet to the Flemington road, by a depth of 70 feet (more or less), and on which is erected a baker's oven, together with all houses, buildings and erections, &c., thereon, situate near the Park Side Hotel, on the Flemington road, North Melbourne, in the County of Bourke, in the Colony of Victoria, unless this execution be previously satisfied.

Terms—Cash on the fall of the hammer.

Dated the 7th day of September, 1855.

ANTHONY BRADY,
No. 733. Sheriff's Officer.

*In the Supreme Court of the } Fi. Fa.
Colony of Victoria.*

Between JONES, Plaintiff;
and

DODSON, Defendant.

NOTICE is hereby given that the Sheriff for the Colony of Victoria will cause to be sold by public auction, at the Supreme Court Hotel, corner of Russell and La Trobe-street, in the City of Melbourne, at the hour of One o'clock in the afternoon, on Saturday, the sixth day of October next, under the above Writ, all the right, title and interest of the defendant in and to the following pieces or parcels of land situate as follows, viz. :—

Lot 1.—Containing about one acre and a-half (more or less), situate on Simpson's Road, Collingwood Flat, on which is erected a large iron store, with all other buildings and erections, &c., thereon.

Lot 2.—Containing about one acre (more or less), situate near Simpson's Hotel, Collingwood Flat, together with all houses, buildings and erections, &c., thereon.

Lot 3.—Containing about two acres (more or less), situate at Pentridge, and near the Golden Fleece Inn, together with all houses, buildings and erections, &c., thereon, in the County of Bourke, in the Colony of Victoria.

Lot 4.—Containing about fifteen acres (more or less), situate at Karlsruhe, and near Kyneton, together with all houses and buildings, &c., thereon, in the County of Dalhousie, in the Colony of Victoria, unless this execution be previously satisfied.

Terms—Cash on the fall of the hammer.

Dated the 6th day of September, 1855.

ANTHONY BRADY,
No. 734. Sheriff's Officer.

*In the Supreme Court of the } Fi. Fa.
Colony of Victoria.*

McDOWELL v. YOUNG.

NOTICE is hereby given that the Sheriff for the Colony of Victoria will cause to be sold by public auction, under the above Writ, at the Woolpack Inn, Queen-street, Melbourne, at the hour of One o'clock in the afternoon, on Wednesday, the tenth day of October next ensuing, all the right, title and interest (if any) of the defendant in and to all that piece or parcel of land containing one acre (more or less) situate at Kilmore, in the parish of Willomawin, Colony of Victoria, part of lot D, in Kilmore, and being allotment No. 7 of section 31, unless this execution be previously satisfied.

Terms—Cash on the fall of the hammer.

Melbourne, 19th September, 1855.

C. W. STUART,
No. 777. Sheriff's Officer.

*In the Supreme Court of the } Fi. Fa.
Colony of Victoria.*

Between BUTLER, Plaintiff;
and

BURKE, Defendant.

NOTICE is hereby given that the Sheriff for the Colony of Victoria will cause to be sold by public auction, at the Supreme Court Hotel, corner of Russell and La Trobe-streets, in the City of Melbourne, at the hour of One o'clock in the afternoon, on Saturday, the 29th day of September instant, under the above writ, all the right, title and interest of the defendant in and to all that piece or parcel of land situate at Richmond, being part of portion Number Seven, and part of Lot Twenty, having a frontage of forty feet to Church-street, by a depth of seventy-five feet (more or less), near the Swan Hotel, together with all houses, buildings, and erections, &c., thereon, in the County of Bourke, in the Colony of Victoria, unless this execution be previously satisfied.

Terms—Cash on the fall of the hammer.

Dated the first day of September, 1855.

ANTHONY BRADY,
No. 702. Sheriff's Officer.

*In the Supreme Court of the } Fi. Fa.
Colony of Victoria.*

ROWEN v. BUTLER.

NOTICE is hereby given that under and by virtue of the above writ of *Fieri Facias*, the Sheriff for the Colony of Victoria will cause to be sold by public auction, at the Criterion Hotel, Castlemaine, the right, title, estate and interest of the abovenamed defendant in and to that lot of land, situate in the Parish of Tarran-gower, and near the Township of Newstead, being Lot 3 of section 9, containing 64 acres, more or less, unless this execution be sooner satisfied.

The sale to commence at Two o'clock, on Saturday, the 22nd September, 1855.

Terms—Cash on the fall of the hammer.

Further particulars may be known at the Deputy Sheriff's Office, Castlemaine.

PHILIP SHIMMIN,
No. 709. Sheriff's Officer.

*In the Supreme Court of the } Fi. Fa.
Colony of Victoria.*

McDONALD v. COTTER.

NOTICE is hereby given that the Sheriff for the Colony of Victoria will cause to be sold by public auction, under the above Writ, at the Supreme Court Hotel, corner of La Trobe and Russell-streets, Melbourne, on Wednesday, the 26th day of September instant, at One o'clock in the afternoon, the right, title and interest (if any) of the abovenamed defendant in and to the following pieces or parcels of land: All that piece or parcel of land, containing two roods, situate in the parish of Lauriston, county of Dalhousie, and being allotment No. 6 of section No. 5 of the township of Malmsbury; all that piece or parcel of land containing two acres, situate in the parish of Nillumbik, county of Evelyn, and being cultivation allotment No. 10 in the village of Eltham, unless this execution be previously satisfied.

Terms—Cash on the fall of the hammer.

Melbourne, 1st September, 1855.

C. W. STUART,
No. 773. Sheriff's Officer.

*In the Supreme Court of the } Fi. Fu.
Colony of Victoria.*

MACLURE v. TAYLOR.

NOTICE is hereby given that the Sheriff for the Colony of Victoria will cause to be sold by public auction, under the above Writ, at the Woolpack Inn, Queen-street, Melbourne, at the hour of Twelve o'clock at noon, on Wednesday, the 10th day of October next, all the right, title and interest (if any) of the defendant to three houses in Napier-street, Collingwood, and to two cottages in the rear of the same, called "Jika Jika Cottages," unless this execution be previously satisfied.

Terms—Cash on the fall of the hammer.
Melbourne, 19th day of September, 1855.

C. W. STUART,
Sheriff's Officer.
No. 776.

*In the Supreme Court of the } Fi. Fu.
Colony of Victoria.*

WYSE v. JOHNSTON.

NOTICE is hereby given that the Sheriff for the Colony of Victoria will cause to be sold by public auction, under the above Writ, at the Supreme Court Hotel, corner of La Trobe and Russell-streets, Melbourne, on Wednesday, the 26th day of September instant, at Twelve o'clock noon, the right, title and interest (if any) of the abovenamed defendant in and to the Hope Inn, situate at the corner of King and La Trobe-streets, unless this execution be previously satisfied.

Terms—Cash on the fall of the hammer.
Melbourne, 1st September, 1855.

C. W. STUART,
Sheriff's Officer.
No. 774.

*In the Supreme Court of the } Fi. Fu.
Colony of Victoria.*

CLIFFORD v. DICKENSON.

NOTICE is hereby given that the Sheriff for the Colony of Victoria will cause to be sold by public auction, under the above Writ, at the Supreme Court Hotel, at the corner of La Trobe and Russell-streets, Melbourne, on Wednesday, the 26th September instant, at Twelve o'clock noon, the right, title and interest (if any) of the abovenamed defendant in and to all that piece or parcel of land situate on the Lower Dandenong Road, near the Hawksburn Hotel, now or lately in the occupation of the defendant, and having a frontage to the Dandenong Road of 84 feet 6 inches by a depth of 100 feet, be the same more or less, together with all buildings and tenements thereon erected, unless this execution be previously satisfied.

Terms—Cash on the fall of the hammer.
Melbourne, 1st September, 1855.

C. W. STUART,
Sheriff's Officer.
No. 775.

FIVE POUNDS REWARD.

LOST from the Alma Diggings, on the 7th September, 1855, a bay horse, branded C on near shoulder, black points, saddle marked.

Information to be sent to HARRIS and SHAW'S Store, the Springs, Alma. No. 772.

STOLEN from the Avoca, on 5th September, 1855, a bay mare, star on forehead, switch tail, long ear near hip, branded SD off shoulder. No. 767. ANDREW BIDDICK.

No. 93.—SEPTEMBER 21ST, 1855.—7.

TWO POUNDS REWARD.

LOST or strayed from the Melvor Diggings, a bay horse branded W off shoulder, fore

foot white, near hind foot white, snip on nose, short tail.

Any one returning the above horse to Mr. RICHARDSON, blacksmith, Melvor, will receive the above reward. No. 778.

STOLEN on 15th September, from Back Creek, a bay horse, P and other brands near shoulder; also, a bay mare, 20 near shoulder, JA near rump. £20 reward on recovery and conviction of the thief. Police Department, Sandhurst, 17th September, 1855. No. 769.

TEN POUNDS REWARD.

STOLEN or strayed on 13th September, 1855, a black mare, branded DL near shoulder, with a lump on the belly. Two pounds on recovery, if strayed, Ten pounds if stolen, on conviction of the parties. 17th September, 1855.

WILLIAM MOONEY,
Oakleigh.
No. 763.

Impoundings.

IMPOUNDED at Belvoir, 12th September, 1855, by Bowen Johns, Esq.

1 brown bullock, cock horns, slit off ear, JB or E near ribs

1 red bullock, cock horns, like HS off rump

1 black bullock, white on back, like F off shoulder, like LM LM near loins

1 light brown bullock, hoop horns, JC near rump, JC

illegible brand off rump, like 2 off ribs

1 red bullock, cock horns, stump tail, slit near ear, illegible brand in diamond near shoulder, illegible brand near ribs, HP conjoined off ribs

HPHK
1 spotted bullock, cock horns, coupling rope on neck, like MR2 off ribs

1 spotted red and white bullock, hoop horns, like anchor off rump, illegible brand off loins, 2

ribs and shoulder

1 brindle bullock, cock horns, like Z or 2 off shoulder and rump, 2 off ribs

1 strawberry cow cock horns, like M off loins, like I or FKC off ribs

1 brindle cow, cock horns, illegible brand off ribs and shoulder

If not claimed and expenses paid on or before 17th October, 1855, will be sold according to Act of Council.

HENRY McILLREE,
Poundkeeper.
18s.6d.

IMPOUNDED at Maiden's Punt Pound, 9th September, 1855, by Mr. Jeffreys.

1 bay horse, two hind fetlocks white, star, switch tail, saddle marked, J near shoulder

1 bay mare, blind off eye, switch tail, black points, F near shoulder, L off shoulder, saddle

marked, JF conjoined

1 bay filly, long tail, star, hobble on off fore leg, black points, S near shoulder, L off shoulder

1 bay horse, long tail, off hind fetlock white, ML
conjoined near shoulder, \overline{EE} or \overline{EL} off shoulder,
saddle marked
1 black mare, blaze down face, near hind fet-
lock white, long tail, V near shoulder
If not claimed and expenses paid on or before
17th October, will be sold according to Act of
Council.

GEORGE JAMIESON,
Poundkeeper.

14s.6d.

IMPOUNDED at Forest Creek, Campaspe
River, 11th September, 1855.

1 chesnut horse, stripe, collar and saddle marked,
W near shoulder, shod
1 bay mare, star and snip, collar and saddle
marked, off fore and both hind feet white,
indistinct brand over \overline{O} near shoulder, blotch

brand off neck, shod

If not claimed and expenses paid on or before
17th October, 1855, will be sold according to Act
of Council.

JAS. R. CONNOR,
Poundkeeper.

10s.

IMPOUNDED at Winchelsea, 27th August,
1855, by John Hopkins, Esq.

1 roan bullock, CDJ near back, \overline{M} near horn
1 red poley cow and calf, indescribable brand off
back like M or H
1 red cow and calf, JR conjoined off rump
1 red bullock, horse shoe on near shoulder, T
below, swelling in the neck
1 black and white steer TA, near ribs—Damages
1s. 6d. per head

If not claimed and expenses paid on or before
3rd October, 1855, will be sold according to Act
of Council.

GEORGE WILTSHIRE,
Poundkeeper.

10s.6d.

IMPOUNDED at Kyneton, Mount Macedon,
15th September, 1855, by W. F. Mitchell,
Esq.—Trespass 6d.

1 black bullock, horse shoe near shoulder, CY
near rump, CC off shoulder, off ear split
1 yellow bullock, hoop horns, supposed illegible
letter conjoined to D off thigh
1 yellow and white cow, calf at foot, O before
supposed 2 off rump, near ear marked
1 black cow, little white on rump, calf at foot,
near horn shelled, blotch near ribs, A or RR
off rump
1 brown sided cow, snail horns, blotch near rump,
IM off ribs, O off back, JR off rump, off ear
marked
1 yellow cow, cock horns, little white on back,
H - M near ribs, ITH near rump, O off loins,
off ear marked
1 red and white cow, JM off ribs and rump, \overline{J} off
shoulder and thigh, near ear marked
1 brindle sided steer, no visible brand, tip off near
ear
1 brindle bullock, near horn sticking up, \overline{JP} near
ribs, - K off thigh, near ear marked
1 brindle bullock, wide horns, strawberry spots
on rump, S in half circle off loins and rump
1 yellow bullock, little white on rump, .A. off
ribs, bell on neck

1 strawberry bullock, G near ribs, \overline{A} near and
off loins, JE conjoined near rump, near ear
marked

1 white stag, strawberry spots, W near horn, UU
conjoined near ribs

On 15th September, by Mr. Burke.

1 chesnut mare, star, white spot near nostril; J
R
near shoulder, horse shoe and arrow brand
through it off shoulder, shod
If not claimed and expenses paid on or before
17th October, 1855, will be sold according to Act
of Council.

S. WINDRIDGE,
Poundkeeper.

25s.6d.

IMPOUNDED at Elephant Bridge, 13th Sep-
tember, 1855.

1 red poley steer, like MD off rump
1 black steer, cock horns, small piece white down
near rump, like panican brand off ribs
1 brindle steer, snail horns, piece out off ear,
like \overline{JB} off ribs
1 spotted steer, piece off near ear, white stripe
across shoulders, like JB near rump
1 black cow, white stripe along back, B near
ribs, AC near rump
1 red and white spotted steer, piece out near
ear, B near ribs
1 black bullock, white stripe along back, TM
near ribs
1 strawberry steer, piece out off ear, like AB off
rump, writing EB near ribs
1 strawberry poley steer, \overline{O} off rump, JD near
shoulder
1 large red bullock, star in forehead, like FF off
rump, like R near rump
1 red steer, piece out near ear, writing EB near
ribs
1 red steer, cock horns; like 7 off ribs
CH

1 red steer, white along back, piece out both
ears, JR off rump
1 sheeted steer, piece out near ear, B near ribs
1 black steer, piece out off ear, like TR off ribs
1 black steer, small stripe white top of shoulders,
no visible brand

If not claimed and expenses paid on or before
17th October, 1855, will be sold according to
Act of Council.

JAMES DENTON,
Poundkeeper.

21s.6d.

IMPOUNDED at Carisbrook, 10th September,
1855.

1 yellow and white sheeted bullock, TS off ribs
and rump
1 bright yellow poley bullock, notch and slit in
off ear, stump tail, HT conjoined near rump
1 yellow and white bullock, large blotch brand
off rump
1 red and white bullock, 2 off rump, WC off
ribs, piece off near ear
1 magpie bullock, C or O in diamond near thigh,
 \overline{OR} off rump
1 red bullock, piece off both ears, HM off rump,
3 off shoulder, M off ribs
1 black and white bullock, LMA near ribs, DK
near rump
1 black and white bullock, stump tail, D near
W
shoulder, D off rump

1 yellow and white bullock, MM off ribs, illegible off rump

If not claimed and expenses paid previous to 17th October, 1855, will be sold according to Act of Council.

JAMES B. RHODES,
16s. Poundkeeper.

IMPOUNDED at Warrandyte, Anderson's Creek, 17th September, 1855, by Mr. W.

Thompson.—Trespass 1s. each.

1 yellow bullock, cock horns, TW off rump, like T off hip
1 dark red or brown bullock, some white, wide horns, MG off ribs
1 brindle and white cow, off horn broken, off ear slit, HU off rump, ON off ribs, C off shoulder

By W. Jones.

1 bay horse, star, switch, fore feet shod, saddle marked, R near shoulder
1 red cow, M off rump, IK off ribs
1 brown and white streaked heifer, H off ribs
1 blue and white cow, O off ribs

1 yellow poley heifer, H off rump
4 yellow calves, one with a little white, no brands
1 yellow bullock, hoop horns, some white, off ear marked, WB near rump, W (writing) off rump, 4 off ribs, 7 off hip
1 strawberry cow, hoop horns, like SM near ribs, S off ribs, CS near rump

If not claimed and expenses paid on or before 17th October, 1855, will be sold according to Act of Council.

JOHN HUTCHINSON,
18s. Poundkeeper.

IMPOUNDED at Melbourne, by Mr. Bunton.

1 bay draught mare, small speck on forehead, long switch tail, black points, like Jg near shoulder the E conjoined X

1 bay draught horse, blaze, long tail, white on hind feet, C with dot in circle near shoulder, DB off shoulder (the B blotched)

1 brown draught horse, star, white spot on snip, long tail, white on hind feet, small white spot near fore foot, M with blotch brand near neck, off shoulder

1 cream colored filly, three years old, dark mane tail and points, no apparent brand

If not claimed and expenses paid on or before 17th October, 1855, will be sold according to Act of Council.

IRWIN BYRNE,
13s. Poundkeeper.

IMPOUNDED at Lower Loddon Pound, 10th September, 1855, by Messrs. Booth and Holloway.

1 yellow bullock, white back and tail, point off near ear, notch out of off ear, MT off ribs, illegible brand off rump, M near ribs, C near SY

1 black bullock, star, white on rump, lump on near fore knee, IH off rump, 5 off shoulder

1 white bullock, strawberry neck and red ears, like CD off rump, illegible braud off shoulder blade

1 white and black bullock, white stripe down face, two triangle brands near ribs, like RH off ribs

1 yellow bullock, up and down horns, off ear cut, S near ribs, C with spur above near shoulder, JB near rump

1 black bullock, white on rump and top of shoulder, ICK off thigh

1 blue sided bullock, white back and belly, large T off rump

1 red and white sheeted bullock, off ear split, triangle brand off rump

1 yellow bullock, large star, white back and belly, coupling rope and chain on neck, hobble strap on off leg, like JL near ribs

1 red steer, white flanks, snail horns, RHK conjoined (the R reversed) near and off ribs

1 yellow bullock, white or spotted back, GB near rump

1 yellow bullock, white back, coupling rope on neck, DH off rump, T (tail of L to right) off ribs

1 reddish yellow bullock, white along back and belly, a large star, like D near ribs, like Y

near rump

1 whitish strawberry stag, point off off ear, like FF near back, TW off rump

1 white bodied bullock, yellow neck and hips, down horns, IH off rump

1 brown bullock, white back, tail, and breast, notch in near ear, HD conjoined near ribs, NS near rump (writing N)

1 red cow, down horns, HD conjoined near ribs, NS near rump (writing N)

1 brindle poley cow, white back and belly, HD conjoined near ribs, NS near rump (writing N)

1 pure yellow bullock, WHG near ribs GG

1 yellow bullock, white back and belly, TR FO (the TR conjoined) off rump

1 yellow brindle bullock, white back and belly, green hide, coupling rope on neck, RD off thigh, KL conjoined (the K reversed) off ribs, RD near ribs

1 reddish brindle cow, small star on forehead, TR of ribs, like EA off rump DC

1 red heifer, white rump, piece out of near ear, S near rump

1 dun cow, brown head and star, S in circle near rump, IS off rump

1 brown cow, black face, white on rump and tail, WH in circle off rump

1 red cow, white spots, off ear cut, C off rump

1 red poley cow, white on rump, notch in off ear, writing A off ribs, writing A off thigh

1 yellow cow, white on rump and tail, illegible brand near rump

1 brindle cow, white back and belly, HD conjoined near back, GR off rump, illegible brand off thigh

1 red cow, white rump and shoulder, BS off rump

If not claimed and expenses paid on or before 17th October, 1855, will be sold according to Act of Council.

ARCHD. MACDONALD,
44s. Poundkeeper.

IMPOUNDED at Casterton, 7th September, 1855, by A. Beveridge, Esq., Rosenearth.

1 dark red sided bullock, snail horns, near ear cut off, RW off rump, X off back

1 red bullock, wide cock horns, WO near horn, indistinct brands off side

1 red sided cow, quarter out of off ear, TL conjoined off ribs

1 roan steer, cock horns, an indistinct brand off loins

1 red strawberry cow, no visible brand, a red and white bull calf at foot, about eight months old, not branded

On 11th September, by A. Beveridge, Esq.

1 chesnut filly, off hind foot white, RC or RG near shoulder

1 dark bay colt, star and snip, off hind foot white, no visible brand

1 strawberry cow, AC off rump, 2 near side.—This cow was impounded on 16th of August, but the brand being similar to one registered, caused the delay in advertising.

If not claimed and expenses paid on or before 17th October, 1855, will be sold according to Act of Council.

W. LEONARD,
Poundkeeper.

16s. 6d.

IMPOUNDED at Buninyong, 15th September, 1855.

1 yellow and white bullock, tops of horns sawn off, off ribs TLM (the TL conjoined), off rump T—M conjoined, near horn HH

1 white bullock, black cheeks, off ribs HH

If not claimed and expenses paid on or before 17th October, 1855, will be sold according to Act of Council.

GEORGE INNES,
Poundkeeper.

8s. 6d.

IMPOUNDED at Hamilton, 10th September, 1855, by Wm. Skene, Esq.

1 black and white bullock, slit near ear, wide cock horns, blotch brand near rump, blotch brand like H off rump, like JR conjoined off shoulder

1 red bullock, hoop horns, like 3 off ribs, blotch brand off loin, R₂ off rump

1 blue strawberry cow, wide horns, S near ribs

1 brown strawberry cow, hoop horns, slit near ear, SS near neck

1 white steer, wide horns, blotch brand off thigh like 5B

1 red heifer, white on back, hoop horns, like DR conjoined near rump






1 white bull, C in diamond off ribs

1 strawberry heifer, C in diamond off ribs

1 white bullock, stag horns, slit off ear, bit out of near ear, OS off rump

1 red bullock, wide cock horns, top off off ear, white on hind feet, small star, little white on flank and tail, like MH (writing M) near ribs, BI off ribs

On 13th September, by Wm. Martin, Esq.

1 dark brown or black entire horse, star, long tail, saddle marked, like  or  blotched off shoulder, like  or  off neck, like  off neck

If not claimed and expenses paid on or before 17th October, 1855, will be sold according to Act of Council.

R. BLOOMFIELD,
Poundkeeper.

20s.

NOTICE.

IF the two horses claimed by William Patterson, Fifeshire Store, Moonee Ponds, be not removed within fourteen days of this date, they will be sold to defray expenses.

JNO. STAFFORD,
Poundkeeper.

Sugar Loaf Creek,
15th September, 1855. 7s. 6d.

NOTICE.

THE black horse, few white hairs on forehead, white spot on top of near neck, saddle and collar marked, switch tail, off hip down, S off shoulder, should be S near shoulder, gazetted on the 11th September, 1855.

The red bullock, white face back belly and three white legs, impounded by W. Smith, Esq., described as blotch brand near rump, should be blotch brand near ribs and rump, FA off hip, like 575 off ribs.


If not claimed and expenses paid on or before 17th October, 1855, will be sold according to Act of Council.


SIMON P. KEAM,
Poundkeeper.

11s.

IMPOUNDED at Wangaratta, 13th September, 1855.

1 bay horse, switch tail, saddle marked, T₂ near shoulder

1 dark brown mare, long tail,  and circle off thigh (the circle going half over the H), 21 near hip, JHP conjoined near shoulder

1 bay filly, white face,  off thigh, indistinct brand off shoulder, two hind feet white

If not claimed and expenses paid on or before 17th October, 1855, will be sold according to Act of Council.

ALEXANDER TONE,
Poundkeeper.

10s. 6d.

IMPOUNDED at Wangaratta, 10th September, 1855.

1 grey horse, bald face, two hind and near fore foot white, S near, W off shoulder

W W

1 grey mare, switch tail, S near shoulder

W

1 bay filly, progeny of the above, no perceptible brand

1 chesnut horse, white face, H2 near, KS off shoulder, KS near neck

1 chesnut horse, star and snip, long tail, D off shoulder

1 black mare, star and snip, bang tail, X near shoulder

1 bay filly, star, long tail, JA near shoulder

1 chesnut colt, star and snip, no perceptible brand

1 bay colt, long tail, like DS or DB near shoulder

1 bay horse, black points, Y off side under saddle, switch tail

1 bay mare, long switch tail, 6S near, ML or WL off shoulder, the M or W blotched

1 dark bay mare, BT upside down near shoulder, long tail

1 bay filly, bald face, long tail, no perceptible brand

1 bay mare, lame near fore foot, WH near shoulder

1 dark brown horse, mealy muzzle, long tail, SM
like JD above near shoulder

1 large bay horse, short switch tail, jinked in
back, saddle marked, lump on near knee,
E near shoulder

1 chesnut mare, stripe down face, off fore foot
bumble, RM conjoined (the R reversed) near,
RO off shoulder

1 bay horse, hollow back, C near shoulder, the 2
upside down 2

1 large brown horse, switch tail, like ES off
HC
shoulder (the HC conjoined), like M with other
brands near shoulder

If not claimed and expenses paid on or before
17th October, 1855, will be sold according to Act
of Council.

ALEXANDER TONE,
Poundkeeper.

29s. 6d.

CONTENTS.

Government Notices	- - - - -	2379
Meteorological Observations	- - - - -	2380
Petition for Municipal Institutions	- - - - -	2382
Land Sales	- - - - -	2384
Appointments	- - - - -	2389
Proclamation	- - - - -	2390
Lands open for Selection	- - - - -	2394
Pound Rates	- - - - -	2395
Contracts accepted	- - - - -	2396
Court Notices	- - - - -	2397
Tenders	- - - - -	2397
Personal Information	- - - - -	2397
Private Advertisements	- - - - -	2398
Impoundings	- - - - -	2403

Printed and Published by JOHN FERRIS, at the Government
Printing Office, William-street, Melbourne, Victoria.

[The page contains extremely faint and illegible text, likely bleed-through from the reverse side of the document. The text is scattered across the page and cannot be transcribed accurately.]