



VICTORIA GOVERNMENT GAZETTE.

Published by Authority.

No. 39.]

WEDNESDAY, APRIL 15.

[1857.

APPROACHING LAND SALES.

PUBLIC Lands have been proclaimed in previous numbers of the *Gazette* for sale at the undermentioned places and dates. Each sale will commence at Eleven o'clock a.m.

| | NO. | PAGE. |
|--|-----|-------|
| CASTLEMAINE— | | |
| Tuesday, 7th April (postponed to 16th April) ... | 22 | 401 |
| Wednesday, 8th April (postponed to 17th April) ... | 22 | 402 |
| Thursday, 9th April (postponed to 18th April) ... | 22 | 403 |
| Saturday, 11th April (postponed to 20th April) ... | 22 | 405 |
| MELBOURNE— | | |
| Friday, 8th May | 36 | 617 |
| WANGARATTA— | | |
| Friday, 8th May | 34 | 591 |

By His Excellency's Command,
GEO. S. W. HORNE.

Office of Public Lands and Survey,
Melbourne.

LAND SALE AT CASTERTON.—18th MAY, 1857.

PROCLAMATION

By His Excellency SIR HENRY BARKLY, Knight Commander of the Most Honorable Order of the Bath, Captain-General and Governor-in-Chief of the Colony of Victoria, and Vice-Admiral of the same, &c., &c., &c.

IN pursuance of the authority in me vested by a certain Act of the Imperial Parliament of Great Britain and Ireland, passed in the fifth and sixth years of Her Majesty's Reign, intituled, "An Act for regulating the Sale of Waste Lands belonging to the Crown in the Australian Colonies," I do hereby notify and proclaim that at Eleven o'clock of Monday, the eighteenth day of May next, the following Country and Suburban Lots will be offered for sale by public auction, at the Police Office, Casterton, Glenelg River, at the upset price affixed to each lot respectively, on the terms and conditions and under the provisions of the above recited Act. Deposit—10 per cent.

COUNTRY LOTS.

MOCAMBORA.

1. Normanby, 85a. 1r. 9p., Eighty-five acres one rood nine perches, parish of Mocambora, allotment 1 of section 1. Upset price 1l. per acre.
2. Normanby, 115a. 1r. 21p., One hundred and fifteen acres one rood twenty-one perches, parish of Mocambora, allotment 2 of section 1. Upset price 1l. per acre.
3. Normanby, 164a. 0r. 32p., One hundred and sixty-four acres thirty-two perches, parish of Mocambora, allotment 3 of section 1. Upset price 1l. per acre.
4. Normanby, 167a. 1r. 8p., One hundred and sixty-seven acres one rood eight perches, parish of Mocambora, allotment 4 of section 1. Upset price 1l. per acre.
5. Normanby, 140a. 3r. 10p., One hundred and forty acres three roods ten perches, parish of Mocambora, allotment 5 of section 1. Upset price 1l. per acre.
6. Normanby, 135a. 1r. 23p., One hundred and thirty-eight acres one rood and twenty-three perches, parish of Mocambora, allotment 1 of section 2. Upset price 1l. per acre.
7. Normanby, 142a. 1r. 9p., One hundred and forty two acres one rood nine perches, parish of Mocambora, allotment 2 of section 2. Upset price 1l. per acre.
8. Normanby, 139a. 0r. 20p., One hundred and thirty-nine acres twenty perches, parish of Mocambora, allotment 3 of section 2. Upset price 1l. per acre.

9. Normanby, 121a. 0r. 20p., One hundred and twenty-one acres twenty perches, parish of Mocambora, allotment 4 of section 2. Upset price 1l. per acre.
10. Normanby, 117a. 3r. 22p., One hundred and seventeen acres three roods twenty-two perches, parish of Mocambora, allotment 5 of section 2. Upset price 1l. per acre.
11. Normanby, 108a. 1r. 19p., One hundred and eight acres one rood nineteen perches, parish of Mocambora, allotment 6 of section 2. Upset price 1l. per acre.

MERINO.

12. Normanby, 91a. 1r. 3p., Ninety-one acres one rood three perches, parish of Merino, allotment 4 of section 4. Upset price 1l. per acre.
13. Normanby, 114a. 1r. 5p., One hundred and fourteen acres one rood eight perches, parish of Merino, allotment 1 of section 5. Upset price 1l. per acre.
14. Normanby, 127a. 2r. 38p., One hundred and twenty-seven acres two roods thirty-eight perches, parish of Merino, allotment 2 of section 5. Upset price 1l. per acre.
15. Normanby, 20a. 1r. 15p., Two hundred and eight acres one rood fifteen perches, parish of Merino, allotment 3 of section 5. Upset price 1l. per acre.
16. Normanby, 133a. 0r. 29p., One hundred and thirty-three acres twenty-nine perches, parish of Merino, allotment 3 of section 6. Upset price 1l. per acre.
17. Normanby, 141a. 0r. 2p., One hundred and forty-one acres two perches, parish of Merino, allotment 4 of section 6. Upset price 1l. per acre.
18. Normanby, 68a. 2r. 39p., Sixty-eight acres two roods thirty-nine perches, parish of Merino, allotment 1 of section 7. Upset price 1l. per acre.
19. Normanby, 104a. 3r. 18p., One hundred and four acres three roods eighteen perches, parish of Merino, allotment 2 of section 7. Upset price 1l. per acre.
20. Normanby, 119a. 0r. 32p., One hundred and nineteen acres thirty-two perches, parish of Merino, allotment 3 of section 7. Upset price 1l. per acre.
21. Normanby, 110a., One hundred and ten acres, parish of Merino, allotment 4 of section 3. Upset price 1l. per acre.
22. Normanby, 93a. 1r., Ninety-three acres one rood, parish of Merino, allotment 5 of section 7. Upset price 1l. per acre.
23. Normanby, 114a. 3r. 20p., One hundred and fourteen acres three roods twenty perches, parish of Merino, allotment 1 of section 8. Upset price 1l. per acre.
24. Normanby, 158a. 2r. 5p., One hundred and fifty-eight acres two roods eight perches, parish of Merino, allotment 2 of section 8. Upset price 1l. per acre.
25. Normanby, 137a. 2r. 32p., One hundred and thirty-seven acres two roods thirty-two perches, parish of Merino, allotment 1 of section 9. Upset price 1l. per acre.
26. Normanby, 155a. 0r. 24p., One hundred and fifty-five acres twenty-four perches, parish of Merino, allotment 2 of section 9. Upset price 1l. per acre.
27. Normanby, 110a. 2r. 16p., One hundred and ten acres two roods sixteen perches, parish of Merino, allotment 3 of section 9. Upset price 1l. per acre.
28. Normanby, 98a. 0r. 25p., Ninety-eight acres twenty-five perches, parish of Merino, allotment 4 of section 9. Upset price 1l. per acre.
29. Normanby, 158a. 3r. 3p., One hundred and fifty-eight acres three roods three perches, parish of Merino, allotment 1 of section 10. Upset price 1l. per acre.
30. Normanby, 126a. 0r. 22p., One hundred and twenty-six acres twenty-two perches, parish of Merino, allotment 2 of section 10. Upset price 1l. per acre.

31. Normanby, 122a. 2r. 25p., One hundred and twenty-two acres two roods twenty-five perches, parish of Merino, allotment 3 of section 10. Upset price 1*l.* per acre.

32. Normanby, 123a. 3r. 22p., One hundred and twenty-three acres three roods twenty-two perches, parish of Merino, allotment 4 of section 10. Upset price 1*l.* per acre.

SUBURBAN LOT.

CASTERTON.

1. Dundas, 16a. 0r. 32p., Sixteen acres thirty-two perches, parish of Casterton, allotment 6 of section 13. Upset price 174*8l.* the lot.

Given under my Hand and the Seal of the Colony, at Melbourne, this sixth day of April, in the year of Our Lord One thousand eight hundred and fifty-seven, and in the twentieth year of Her Majesty's Reign.

(L.s.)

HENRY BARKLY.

By His Excellency's Command,
GEO. S. W. HORNE,
Commissioner of Public Lands and Survey.
GOD SAVE THE QUEEN!

LAND SALE AT ALBERTON —18TH MAY, 1857.

PROCLAMATION

By His Excellency SIR HENRY BARKLY, Knight Commander of the Most Honorable Order of the Bath, Captain-General and Governor-in-Chief of the Colony of Victoria, and Vice-Admiral of the same, &c., &c., &c.

IN pursuance of the authority in me vested by a certain Act of the Imperial Parliament of Great Britain and Ireland, passed in the fifth and sixth years of Her Majesty's Reign, intituled, "An Act for regulating the Sale of Waste Lands belonging to the Crown in the Australian Colonies," I do hereby notify and proclaim that at Eleven o'clock of Monday, the eighteenth day of May next, the following Town and Suburban Lots will be offered for sale by public auction, at the Police Office, Alberton, at the upset price affixed to each lot respectively, on the terms and conditions and under the provisions of the above recited Act. Deposit—10 per cent.

TOWN LOTS.

BRUTHEN.

1. Bruthen, 2r., Two roods, county unnamed, parish of Bruthen, allotment 1 of section 1. Upset price 1*l.* per acre. Note.—The improvements on this lot have been valued at 800*l.*, which amount, added to the upset price, must be paid at the time of sale.

ALBERTON.

2. Alberton, 2r., Two roods, county unnamed, parish of Alberton, allotment 1 of section 12. Upset price 50*l.* per acre.
3. Alberton, 2r., Two roods, county unnamed, parish of Alberton, allotment 2 of section 12. Upset price 50*l.* per acre.
4. Alberton, 2r., Two roods, county unnamed, parish of Alberton, allotment 3 of section 12. Upset price 50*l.* per acre.
5. Alberton, 2r., Two roods, county unnamed, parish of Alberton, allotment 4 of section 12. Upset price 50*l.* per acre.
6. Alberton, 2r., Two roods, county unnamed, parish of Alberton, allotment 5 of section 12. Upset price 50*l.* per acre.
7. Alberton, 2r., Two roods, county unnamed, parish of Alberton, allotment 6 of section 12. Upset price 50*l.* per acre.
8. Alberton, 2r., Two roods, county unnamed, parish of Alberton, allotment 7 of section 12. Upset price 50*l.* per acre.
9. Alberton, 2r., Two roods, county unnamed, parish of Alberton, allotment 8 of section 12. Upset price 50*l.* per acre.
10. Alberton, 2r., Two roods, county unnamed, parish of Alberton, allotment 9 of section 12. Upset price 50*l.* per acre.
11. Alberton, 2r., Two roods, county unnamed, parish of Alberton, allotment 10 of section 12. Upset price 50*l.* per acre.

12. Alberton, 2r., Two roods, county unnamed, parish of Alberton, allotment 1 of section 13. Upset price 50*l.* per acre.
13. Alberton, 2r., Two roods, county unnamed, parish of Alberton, allotment 2 of section 13. Upset price 50*l.* per acre.
14. Alberton, 2r., Two roods, county unnamed, parish of Alberton, allotment 3 of section 13. Upset price 50*l.* per acre.
15. Alberton, 2r., Two roods, county unnamed, parish of Alberton, allotment 4 of section 13. Upset price 50*l.* per acre.
16. Alberton, 2r., Two roods, county unnamed, parish of Alberton, allotment 5 of section 13. Upset price 50*l.* per acre.
17. Alberton, 2r., Two roods, county unnamed, parish of Alberton, allotment 6 of section 13. Upset price 50*l.* per acre.
18. Alberton, 2r., Two roods, county unnamed, parish of Alberton, allotment 7 of section 13. Upset price 50*l.* per acre.
19. Alberton, 2r., Two roods, county unnamed, parish of Alberton, allotment 8 of section 13. Upset price 50*l.* per acre.
20. Alberton, 2r., Two roods, county unnamed, parish of Alberton, allotment 9 of section 13. Upset price 50*l.* per acre.
21. Alberton, 2r., Two roods, county unnamed, parish of Alberton, allotment 10 of section 13. Upset price 50*l.* per acre.

SUBURBAN LOTS.

GIFFARD.

1. County unnamed, 40a., Forty acres, parish of Giffard, allotment A. Upset price 2*l.* 10*s.* per acre.

ALBERTON.

2. County unnamed, 11a. 0r. 22p., Eleven acres twenty-two perches, parish of Alberton, allotment 1 of section 1. Upset price 2*l.* 10*s.* per acre.

3. County unnamed, 11a. 0r. 22p., Eleven acres twenty-two perches, parish of Alberton, allotment 2 of section 1. Upset price 2*l.* 10*s.* per acre.

4. County unnamed, 7a. 0r. 7p., Seven acres seven perches, parish of Alberton, allotment 3 of section 1. Upset price 2*l.* 10*s.* per acre.

5. County unnamed, 8a. 0r. 22p., Eight acres twenty-two perches, parish of Alberton, allotment 4 of section 1. Upset price 2*l.* 10*s.* per acre.

6. County unnamed, 7a. 0r. 33p., Seven acres thirty-three perches, parish of Alberton, allotment 5 of section 1. Upset price 2*l.* 10*s.* per acre.

7. County unnamed, 7a. 0r. 25p., Seven acres twenty-five perches, parish of Alberton, allotment 6 of section 1. Upset price 2*l.* 10*s.* per acre.

8. County unnamed, 9a. 0r. 24p., Nine acres twenty-four perches, parish of Alberton, allotment 7 of section 1. Upset price 2*l.* 10*s.* per acre.

9. County unnamed, 11a. 0r. 30p., Eleven acres thirty perches, parish of Alberton, allotment 8 of section 1. Upset price 2*l.* 10*s.* per acre.

10. County unnamed, 11a. 1r. 22p., Eleven acres one rood twenty-two perches, parish of Alberton, allotment 9 of section 1. Upset price 2*l.* 10*s.* per acre.

11. County unnamed, 12a. 0r. 6p., Twelve acres six perches, parish of Alberton, allotment 10 of section 1. Upset price 2*l.* 10*s.* per acre.

12. County unnamed, 15a. 3r. 22p., Fifteen acres three roods twenty-two perches, parish of Alberton, allotment 1 of section 2. Upset price 2*l.* per acre.

13. County unnamed, 15a. 2r. 10p., Fifteen acres two roods ten perches, parish of Alberton, allotment 2 of section 2. Upset price 2*l.* per acre.

14. County unnamed, 15a. 3r. 26p., Fifteen acres three roods twenty-six perches, parish of Alberton, allotment 3 of section 2. Upset price 2*l.* per acre.

15. County unnamed, 3a. 0r. 28p., Three acres twenty-eight perches, parish of Alberton, allotment 4 of section 2. Upset price 2*l.* 10*s.* per acre.

16. County unnamed, 4a. 0r. 2p., Four acres two perches, parish of Alberton, allotment 5 of section 2. Upset price 2*l.* 10*s.* per acre.

17. County unnamed, 5a. 1r. 3p., Five acres one rood three perches, parish of Alberton, allotment 6 of section 2. Upset price 2*l.* 10*s.* per acre.

18. County unnamed, 6a. 2r. 4p., Six acres two roods four perches, parish of Alberton, allotment 7 of section 2. Upset price 2*l.* 10*s.* per acre.

19. County unnamed, 43a. 1r. 5p., Forty-three acres one rood five perches, parish of Alberton, allotment 8 of section 2. Upset price 1*l.* per acre.

20. County unnamed, 97a. 2r. 19p., Ninety-seven acres two roods nineteen perches, parish of Alberton, allotment 9 of section 2. Upset price 1*l.* per acre.

21. County unnamed, 5a. 2r. 8p., Five acres two roods eight perches, parish of Alberton, allotment 10 of section 2. Upset price 2*l.* 10*s.* per acre.

22. County unnamed, 10a. 0r. 6p., Ten acres six perches, parish of Alberton, allotment 11 of section 2. Upset price 2*l.* 10*s.* per acre.

23. County unnamed, 10a. 0r. 30p., Ten acres thirty perches, parish of Alberton, allotment 12 of section 2. Upset price 2*l.* 10*s.* per acre.

24. County unnamed, 6a. 1r., Six acres one rood, parish of Alberton, allotment 13 of section 2. Upset price 2*l.* 10*s.* per acre.

25. County unnamed, 5a. 3r. 10p., Five acres three roods ten perches, parish of Alberton, allotment 14 of section 2. Upset price 2*l.* 10*s.* per acre.

Given under my Hand and the Seal of the Colony, at Melbourne, this seventh day of April, in the year of Our Lord One thousand eight hundred and fifty-seven, and in the twentieth year of Her Majesty's Reign.

(L.s.)

HENRY BARKLY.

By His Excellency's Command,
GEO. S. W. HORNE,
Commissioner of Public Lands and Survey.
GOD SAVE THE QUEEN!

LAND SALE AT PORTLAND.—18TH MAY, 1857.

PROCLAMATION

By His Excellency SIR HENRY BARKLY, Knight Commander of the Most Honorable Order of the Bath, Captain-General and Governor-in-Chief of the Colony of Victoria, and Vice-Admiral of the same, &c., &c., &c.

IN pursuance of the authority in me vested by a certain Act of the Imperial Parliament of Great Britain and Ireland, passed in the fifth and sixth years of Her Majesty's Reign, intituled, "An Act for regulating the Sale of Waste Lands belonging to the Crown in the Australian Colonies," I do hereby notify and proclaim that at Eleven o'clock of Monday, the eighteenth day of May next, the following Town and Suburban

Lots will be offered for sale by public auction, at the Auction Room of Mr. George Godwin Crouch, Portland, at the upset price affixed to each lot respectively, on the terms and conditions and under the provisions of the above recited Act. Deposit—10 per cent.

TOWN LOTS.

PORTLAND.

1. Portland, 36p., Thirty-six perches, county of Normanby, parish of Portland, allotment 7 of section 34 B. Upset price 100*l.* per acre.

HOTSPUR.

2. Hotspur, 2r., Two roods, county of Normanby, parish of Hotspur, allotment 6 of section 5. Upset price 8*l.* per acre.
3. Hotspur, 2r., Two roods, county of Normanby, parish of Hotspur, allotment 2 of section 6. Upset price 6*l.* per acre.

DIGBY.

4. Digby, 2r. 20p., Two roods twenty perches, county of Normanby, parish of Digby, allotment 1 of section 11. Upset price 8*l.* per acre.

5. Digby, 1r. 25p., One rood twenty-five perches, county of Normanby, parish of Digby, allotment 2 of section 11. Upset price 8*l.* per acre.

6. Digby, 2r., Two roods, county of Normanby, parish of Digby, allotment 3 of section 11. Upset price 8*l.* per acre.

7. Digby, 2r., Two roods, county of Normanby, parish of Digby, allotment 4 of section 11. Upset price 8*l.* per acre.

8. Digby, 2r., Two roods, county of Normanby, parish of Digby, allotment 5 of section 11. Upset price 8*l.* per acre.

9. Digby, 2r., Two roods, county of Normanby, parish of Digby, allotment 6 of section 11. Upset price 8*l.* per acre.

10. Digby, 2r., Two roods, county of Normanby, parish of Digby, allotment 1 of section 12. Upset price 8*l.* per acre.

11. Digby, 2r., Two roods, county of Normanby, parish of Digby, allotment 2 of section 12. Upset price 8*l.* per acre.

12. Digby, 2r., Two roods, county of Normanby, parish of Digby, allotment 3 of section 12. Upset price 8*l.* per acre.

13. Digby, 2r., Two roods, county of Normanby, parish of Digby, allotment 4 of section 12. Upset price 8*l.* per acre.

14. Digby, 2r., Two roods, county of Normanby, parish of Digby, allotment 5 of section 12. Upset price 8*l.* per acre.

15. Digby, 2r., Two roods, county of Normanby, parish of Digby, allotment 6 of section 12. Upset price 8*l.* per acre.

16. Digby, 2r. 28p., Two roods twenty-eight perches, county of Normanby, parish of Digby, allotment 7 of section 12. Upset price 8*l.* per acre.

17. Digby, 1r. 32p., One rood thirty two perches, county of Normanby, parish of Digby, allotment 8 of section 12. Upset price 8*l.* per acre.

18. Digby, 2r., Two roods, county of Normanby, parish of Digby, allotment 1 of section 14. Upset price 8*l.* per acre.

19. Digby, 2r., Two roods, county of Normanby, parish of Digby, allotment 2 of section 14. Upset price 8*l.* per acre.

20. Digby, 2r., Two roods, county of Normanby, parish of Digby, allotment 3 of section 14. Upset price 8*l.* per acre.

21. Digby, 2r., Two roods, county of Normanby, parish of Digby, allotment 4 of section 14. Upset price 8*l.* per acre.

22. Digby, 2r., Two roods, county of Normanby, parish of Digby, allotment 5 of section 14. Upset price 8*l.* per acre.

23. Digby, 2r., Two roods, county of Normanby, parish of Digby, allotment 6 of section 14. Upset price 8*l.* per acre.

24. Digby, 2r., Two roods, county of Normanby, parish of Digby, allotment 7 of section 14. Upset price 8*l.* per acre.

25. Digby, 2r., Two roods, county of Normanby, parish of Digby, allotment 8 of section 14. Upset price 8*l.* per acre.

26. Digby, 2r., Two roods, county of Normanby, parish of Digby, allotment 9 of section 14. Upset price 8*l.* per acre.

27. Digby, 2r., Two roods, county of Normanby, parish of Digby, allotment 10 of section 14. Upset price 8*l.* per acre.

SUBURBAN LOTS.

DIGBY.

1. Normanby, 6a. Or. 36p., Six acres thirty-six perches, parish of Digby, allotment 2 of section 1. Upset price 2*l.* 10*s.* per acre.

2. Normanby, 7a. 1r., Seven acres one rood, parish of Digby, allotment 3 of section 1. Upset price 2*l.* 10*s.* per acre.

3. Normanby, 7a. 1r. 11p., Seven acres one rood eleven perches, parish of Digby, allotment 4 of section 1. Upset price 2*l.* 10*s.* per acre.

4. Normanby, 7a. 2r. 15p., Seven acres two roods fifteen perches, parish of Digby, allotment 5 of section 1. Upset price 2*l.* 10*s.* per acre.

5. Normanby, 8a. 1r. 34p., Eight acres one rood thirty-four perches, parish of Digby, allotment 6 of section 1. Upset price 2*l.* 10*s.* per acre.

6. Normanby, 12a. 3r., Twelve acres three roods, parish of Digby, allotment 7 of section 1. Upset price 2*l.* 10*s.* per acre.

7. Normanby, 15a. 2r. 27p., Fifteen acres two roods twenty-seven perches, parish of Digby, allotment 8 of section 1. Upset price 2*l.* per acre.

8. Normanby, 11a. 3r. 10p., Eleven acres three roods ten perches, parish of Digby, allotment 9 of section 1. Upset price 2*l.* 10*s.* per acre.

9. Normanby, 13a. 2r. 4p., Thirteen acres two roods four perches, parish of Digby, allotment 10 of section 1. Upset price 2*l.* 10*s.* per acre.

10. Normanby, 18a. 1r. 23p., Eighteen acres one rood twenty-eight perches, parish of Digby, allotment 11 of section 1. Upset price 2*l.* per acre.

11. Normanby, 13a. Or. 25p., Thirteen acres twenty-five perches, parish of Digby, allotment 12 of section 1. Upset price 2*l.* 10*s.* per acre.

12. Normanby, 19a. Or. 32p., Nineteen acres thirty-two perches, parish of Digby, allotment 13 of section 1. Upset price 2*l.* per acre.

13. Normanby, 9a. 3r. 12p., Nine acres three roods twelve perches, parish of Digby, allotment 14 of section 1. Upset price 2*l.* 10*s.* per acre.

14. Normanby, 7a. Seven acres, parish of Digby, allotment 15 of section 1. Upset price 2*l.* 10*s.* per acre.

Given under my Hand and the Seal of the Colony, at Melbourne, this eighth day of April, in the year of Our Lord One thousand eight hundred and fifty-seven, and in the twentieth year of Her Majesty's Reign.

(L.S.)

HENRY BARKLY,
By His Excellency's Command,GEO. S. W. HORNE,
Commissioner of Public Lands and Survey.
GOD SAVE THE QUEEN!

LAND SALE AT PORTLAND.—19TH MAY, 1857.

PROCLAMATION

By His Excellency SIR HENRY BARKLY, Knight Commander of the Most Honorable Order of the Bath, Captain-General and Governor-in-Chief of the Colony of Victoria, and Vice-Admiral of the same, &c., &c., &c.

IN pursuance of the authority in me vested by a certain Act of the Imperial Parliament of Great Britain and Ireland, passed in the fifth and sixth years of Her Majesty's Reign, intituled, "An Act for regulating the Sale of Waste Lands belonging to the Crown in the Australian Colonies," I do hereby notify and proclaim that at Eleven o'clock of Tuesday, the nineteenth day of May next, the following Suburban and Country Lots will be offered for sale by public auction, at the Auction Room of Mr. George Godwin Crouch, Portland, at the upset price affixed to each lot respectively, on the terms and conditions and under the provisions of the above recited Act. Deposit—10 per cent.

SUBURBAN LOTS.

DIGBY.

1. Normanby, 7a. 3r. 30p., Seven acres three roods thirty perches, parish of Digby, allotment 16 of section 1. Upset price 2*l.* 10*s.* per acre.

2. Normanby, 11a. 2r. 34p., Eleven acres two roods thirty-four perches, parish of Digby, allotment 17 of section 1. Upset price 2*l.* 10*s.* per acre.

MUMBANNAR.

3. Follett, 4a. 1r. 20p., Four acres one rood twenty perches, parish of Mumbannar, allotment 1 of section 1. Upset price 2*l.* 10*s.* per acre.

4. Follett, 5a. Or. 20p., Five acres twenty perches, parish of Mumbannar, allotment 2 of section 1. Upset price 2*l.* 10*s.* per acre.

5. Follett, 5a. 2r., Five acres two roods, parish of Mumbannar, allotment 3 of section 1. Upset price 2*l.* 10*s.* per acre.

6. Follett, 5a. 2r., Five acres two roods, parish of Mumbannar, allotment 4 of section 1. Upset price 2*l.* 10*s.* per acre.

7. Follett, 5a. 2r., Five acres two roods, parish of Mumbannar, allotment 5 of section 1. Upset price 2*l.* 10*s.* per acre.

8. Follett, 5a. 2r. 28p., Five acres two roods twenty-eight perches, parish of Mumbannar, allotment 6 of section 1. Upset price 2*l.* 10*s.* per acre.

9. Follett, 6a. Or. 4p., Six acres four perches, parish of Mumbannar, allotment 7 of section 1. Upset price 2*l.* 10*s.* per acre.

10. Follett, 6a. 1r. 20p., Six acres one rood twenty perches, parish of Mumbannar, allotment 8 of section 1. Upset price 2*l.* 10*s.* per acre.

11. Follett, 6a. 3r. 7p., Six acres three roods seven perches, parish of Mumbannar, allotment 9 of section 1. Upset price 2*l.* 10*s.* per acre.

12. Follett, 7a. Or. 23p., Seven acres twenty-three perches, parish of Mumbannar, allotment 10 of section 1. Upset price 2*l.* 10*s.* per acre.

13. Follett, 7a. 1r. 39p., Seven acres one rood thirty-nine perches, parish of Mumbannar, allotment 11 of section 1. Upset price 2*l.* 10*s.* per acre.

14. Follett, 7a. 3r. 15p., Seven acres three roods fifteen perches, parish of Mumbannar, allotment 12 of section 1. Upset price 2*l.* 10*s.* per acre.

15. Follett, 7a., Seven acres, parish of Mumbannar, allotment 1 of section 2. Upset price 2*l.* 10*s.* per acre.

16. Follett, 7a., Seven acres, parish of Mumbannar, allotment 2 of section 2. Upset price 2*l.* 10*s.* per acre.

17. Follett, 7a., Seven acres, parish of Mumbannar, allotment 3 of section 2. Upset price 2*l.* 10*s.* per acre.

18. Follett, 7a., Seven acres, parish of Mumbannar, allotment 4 of section 2. Upset price 2*l.* 10*s.* per acre.

19. Follett, 12a. 1r. 32p., Twelve acres one rood thirty-two perches, parish of Mumbannar, allotment 7 of section 2. Upset price 2*l.* 10*s.* per acre.

20. Follett, 11a. 1r. 37p., Eleven acres one rood thirty-seven perches, parish of Mumbannar, allotment 8 of section 2. Upset price 2*l.* 10*s.* per acre.

DARTMOOR.

21. Follett, 4a. 1r. 36p., Four acres one rood thirty-six perches, parish of Dartmoor, allotment 7. Upset price 2l. 10s. per acre.
22. Follett, 4a. 1r. 26p., Four acres one rood twenty-six perches, parish of Dartmoor, allotment 8. Upset price 2l. 10s. per acre.
23. Follett, 4a. 1r. 5p., Four acres one rood five perches, parish of Dartmoor, allotment 9. Upset price 2l. 10s. per acre.
24. Follett, 3a. 3r. 19p., Three acres three roods nineteen perches, parish of Dartmoor, allotment 10. Upset price 2l. 10s. per acre.
25. Follett, 3a. 3r. 17p., Three acres three roods seventeen perches, parish of Dartmoor, allotment 11. Upset price 2l. 10s. per acre.

COUNTRY LOTS.

DRUMBORG.

1. Normanby, 55a. 1r. 34p., Fifty-five acres one rood thirty-four perches, parish of Drumborg, allotment 14 of section 3. Upset price 1l. per acre.
2. Normanby, 91a. 2r., Ninety-one acres two roods, parish of Drumborg, allotment 15 of section 3. Upset price 1l. per acre.
3. Normanby, 111a. 1r. 5p., One hundred and eleven acres one rood five perches, parish of Drumborg, allotment 1 of section 5. Upset price 1l. per acre.
4. Normanby, 181a. 1r. 32p., One hundred and thirty-one acres one rood thirty-two perches, parish of Drumborg, allotment 2 of section 5. Upset price 1l. per acre.
5. Normanby, 138a. 0r. 17p., One hundred and thirty-eight acres seventeen perches, parish of Drumborg, allotment 3 of section 5. Upset price 1l. per acre.
6. Normanby, 78a. 2r. 5p., Seventy-eight acres two roods five perches, parish of Drumborg, allotment 4 of section 5. Upset price 1l. per acre.
7. Normanby, 97a. 3r. 4p., Ninety-seven acres three roods four perches, parish of Drumborg, allotment 5 of section 5. Upset price 1l. per acre.
8. Normanby, 109a. 1r., One hundred and nine acres one rood, parish of Drumborg, allotment 6 of section 5. Upset price 1l. per acre.
9. Normanby, 120a., One hundred and twenty acres, parish of Drumborg, allotment 1 of section 6. Upset price 1l. per acre.
10. Normanby, 100a., One hundred acres, parish of Drumborg, allotment 2 of section 6. Upset price 1l. per acre.
11. Normanby, 32a. 2r. 19p., Thirty-two acres two roods nineteen perches, parish of Drumborg, allotment 3 of section 6. Upset price 1l. per acre.
12. Normanby, 109a. 1r. 21p., One hundred and nine acres one rood twenty-one perches, parish of Drumborg, allotment 4 section 6. Upset price 1l. per acre.

Given under my Hand and the Seal of the Colony, at Melbourne, this ninth day of April, in the year of Our Lord One thousand eight hundred and fifty-seven, and in the twentieth year of Her Majesty's Reign.

(i.s.)

HENRY BARKLY.

By His Excellency's Command,
GEO. S. W. HORNE,
Commissioner of Public Lands and Survey.
GOD SAVE THE QUEEN!

Office of Commissioner of Public Lands and Survey,
Melbourne, 9th April, 1857.

CASTLEMAINE LAND SALE.—15th APRIL, 1857.
WITH reference to the Proclamation contained in the *Government Gazette* of 3rd March last, relative to a sale of certain Crown Lands to be held at Castlemaine on 6th April instant (since postponed to 15th April instant): Notice is hereby given that the improvements on lot 6 have been valued at £50, which amount, added to the upset price, must be paid at the time of sale.

By His Excellency's Command,
GEO. S. W. HORNE.

Office of Commissioner of Public Lands and Survey,
Melbourne, 9th April, 1857.

CASTLEMAINE LAND SALE.—17th APRIL, 1857.
WITH reference to the Proclamation contained in the *Government Gazette* of the 3rd March last, relative to a sale of certain Crown Lands to be held at Castlemaine on the 8th April instant (since postponed to 17th April instant): Notice is hereby given that the area of lots 39 and 61 should be as unmentioned, and not as originally proclaimed.

By His Excellency's Command,
GEO. S. W. HORNE.

| Lot. | Town or Parish. | Allotment. | Section. | Amended Area. | Upset price per Acre. | Remarks. |
|------|-----------------|------------|----------|--------------------|-----------------------|----------|
| 39 | Chewton ... | 41 | F I | A. R. P. 0 2 29 | £ 4 | |
| 61 | Chewton ... | 14 | II | 0 2 9½ | 4 | |

Treasury,
Melbourne, 3rd April, 1857.

ASSESSMENT ON STOCK.

NOTICE is hereby given that payment of the amount due for assessment on stock for the current year will not be received at the Treasury until further notice.

By His Excellency's Command,
JOHN FOSTER.

Office of Commissioner of Public Lands and Survey,
Melbourne, 6th April, 1857.

LICENSES TO CUT TIMBER, ETC.

NOTICE is hereby given that for the future no person will be permitted either to cut, split, or saw timber on Crown Lands without a license, which may be obtained from the Commissioners of Crown Lands at Lexton, in the Wimmera district; Benalla, in the Murray district; Gisborne, in the Western Port district; Sale, Gipps Land district; Geelong, county of Grant; Hamilton, Portland Bay district; Crown Lands Office, Melbourne, county Bourke; or from the Assistant Commissioners of Crown Lands at Alberton, Kilmore, Kyneton, Ballarat, Warrnambool, Belfast, Portland, and Clerk of Bench, Swan Hill.

N.B.—No timber is to be cut down on land surveyed for sale or on reserves.

By His Excellency's Command,
GEO. S. W. HORNE.

Office of the Commissioner of Lands and Survey,
La Trobe street, 18th March, 1857.

MAP OF THE COUNTY OF BOURKE.

IT is hereby notified for general information, that a map of the county of Bourke and adjacent districts, on a scale of two miles to an inch, has been published by the Government, and is now on sale at this office, at the rate of 21s per copy.

This map has been compiled from the most recent surveys, and the boundaries of parishes and allotments, as marked by the Government surveyors, are exactly defined; the name of the original purchaser from the Crown is also shown on each allotment.

The usual discount will be allowed to stationers and wholesale purchasers.

WILLIAM H. BUCKLEY,
For the Commissioner of Lands and Survey.

No. 487.

Head Quarters,
Melbourne, 9th April, 1857.

GENERAL ORDER.

IT has been represented to the Major General commanding the Troops in Australia and New Zealand that there are, at this juncture, very many deluded men in these colonies who bitterly repent of their folly in having, on their first arrival, and as young soldiers, deserted from their regiments, but who are afraid of surrendering themselves on account of the severe penalties which are the just and inevitable awards of desertion:

Moved by these considerations, the Major General ventures so far to interfere in their behalf, that he engages to remit the imprisonment with or without hard labor which, in this command, is the usual punishment of desertion for a first offence, when unattended with aggravated circumstances; provided, however, that offenders of this class, who have now an opportunity of surrendering themselves, shall do so before the celebration of Her most gracious Majesty's Birthday, on the 24th May next ensuing.

The once ill-advised men who so give themselves up to the authorities will again be received into their respective corps, with no other penalty than the forfeiture of the advantage of past services, which the Major General has no power to remit.

They will be restored to the companionship of those true soldiers who faithfully perform their engagements. But should they fatally for themselves otherwise determine, many such deserters may for a while, it is true, continue to elude the untiring and ever-renewing search that at all times places them in danger of being apprehended.

In this condition the consciousness of guilt, the dread of detection, and the certainty that whenever brought before a military tribunal they will assuredly incur the punishment for desertion prescribed by the Articles of War, are circumstances more than sufficient to render life a burthen.

By Command,
J. M. B. NEILL, Lt. Col.,
Deputy Adjutant General.

Office of Commissioner of Trade and Customs,
Melbourne, 9th April, 1857.

SALE OF SPIRITUOUS AND FERMENTED LIQUORS BY WHOLESALE, AT SALE.

IN accordance with the provisions of the 2nd clause of the Act 20 Victoria No. 4, His Excellency the Governor, with the advice of the Executive Council, has been pleased to declare Sale a township wherein premises for the sale of spirits or fermented liquors, in quantities not less than two gallons, may be registered under the authority of the Acts mentioned in the first schedule to the Act above mentioned.

By His Excellency's Command,
AUGUSTUS F. A. GREEVES.

LANDS OPEN FOR SELECTION AT MELBOURNE.

RETURN of Lands which can be selected under the 12th Clause of the Act of Parliament 5th and 6th Victoria, chapter 36, and Amended Regulations, dated 24th October, 1856, at the Office of the Commissioner of Public Lands and Survey, La Trobe street west, Melbourne, only, on and after Thursday, the 30th day of April, 1857, at Ten o'clock a.m.

| Special Country Lots. | Country Lots. | Date of Proclamation. | Date when offered for Sale. | Parish and Situation. | Allotment. | Section. | Extent. | Price per Acre. | Amount. | Remarks. |
|-----------------------|---------------|-----------------------|-----------------------------|--|------------|----------|-------------------|-----------------|------------------|----------------------|
| 1 | ... | 1857. Feb. 16 | 1857. March 25 | Tarrawarra, near the Yarra Yarra River, north of the parish of Yering, and about 22 miles from Melbourne | ... | 28 | A. R. P. 535 3 36 | £ s. 1 0 | £ s. d. 535 19 6 | No offer at auction. |
| 2 | ... | " | " | " | ... | 29 | 279 1 10 | 1 0 | 279 6 3 | " |
| 4 | ... | " | " | " | ... | 31 | 193 2 6 | 1 0 | 193 10 9 | " |

Office of Commissioner of Public Lands and Survey,
Melbourne, 7th April, 1857.

GEO. S. W. HORNE,
Commissioner of Public Lands and Survey.

LANDS OPEN FOR SELECTION AT THE SUB-TREASURY, BALLAARAT.

RETURN of Lands which can be selected under the 12th Clause of the Act of Parliament 5th and 6th Victoria, chapter 36, and Amended Regulations, dated 24th October, 1856, at the Sub-Treasury, Ballaarat, only, on and after Thursday, the 30th day of April, 1857, at Ten o'clock a.m.

*The Lots marked thus * denote the deposits forfeited.*

| Special Country Lots. | Country Lots. | Date of Proclamation. | Date when offered for Sale. | Parish and Situation. | Allotment. | Section. | Extent. | Price per Acre. | Amount. | Remarks. |
|-----------------------|---------------|-----------------------|-----------------------------|--|------------|----------|-----------------|-----------------|-------------------|-------------------|
| 3 | ... | 1857. Jan. 5 | 1857. Feb. 6 | Glendaruel, on the Avoca and Lexington roads, about 14 miles north-west from Ballaarat | 3 C | 2 | A. R. P. 61 0 7 | £ s. 5 10 | £ s. d. 301 14 10 | Being minus 34L.* |
| 11 | ... | " | " | " | 4 D | 2 | 55 1 28 | 2 0 | 98 17 0 | Being minus 12L.* |
| 26 | ... | " | " | " | 8 A | 2 | 110 3 31 | 3 6 | 329 2 3 | Being minus 37L.* |
| 30 | ... | " | " | " | 8 E | 2 | 60 2 0 | 5 7 | 290 13 6 | Being minus 33L.* |
| 31 | ... | " | " | " | 8 F | 2 | 58 1 24 | 5 8 | 282 7 2 | Being minus 33L.* |
| 44 | ... | " | " | " | 14 A | 2 | 71 0 25 | 3 0 | 191 9 5 | Being minus 22L.* |

NOTE.—In accordance with the Amended Regulations, dated 24th October, 1856, those lots of the above Return which remain unsold on the 30th day of July, 1857, will be, on and subsequent to that date, open for selection at the Office of the Commissioner of Public Lands and Survey, La Trobe street, Melbourne, only.

Office of Commissioner of Public Lands and Survey,
Melbourne, 7th April, 1857.

GEO. S. W. HORNE,
Commissioner of Public Lands and Survey.

LANDS OPEN FOR SELECTION AT THE SURVEY OFFICE, PORTLAND.

RETURN of Lands which can be selected under the 12th Clause of the Act of Parliament 5th and 6th Victoria, chapter 36, and Amended Regulations, dated 24th October, 1856, at the District Survey Office, Portland, only, on and after Thursday, the 30th day of April, 1857, at Ten o'clock a.m.

| Special Country Lots. | Country Lots. | Date of Proclamation. | Date when offered for Sale. | Parish and Situation. | Allotment. | Section. | Extent. | Price per Acre. | Amount. | Remarks. |
|-----------------------|---------------|-----------------------|-----------------------------|--|------------|----------|-------------------|-----------------|-----------------|----------------------|
| 9 | ... | 1857. Jan. 20 | 1857. Feb. 23 | South Hamilton, situate on the Muddy Creek and line of road from Hamilton to Penshurst, Mount Rouse | 1 | 15 | A. R. P. 142 0 24 | £ s. 1 0 | £ s. d. 142 3 0 | No offer at auction. |
| 10 | ... | " | " | " | 2 | 15 | 146 1 20 | 1 0 | 146 7 6 | " |
| 11 | ... | " | " | " | 3 | 15 | 154 3 32 | 1 0 | 154 19 0 | " |
| 12 | ... | " | " | " | 4 | 15 | 142 0 28 | 1 0 | 142 3 6 | " |
| 15 | ... | " | " | " | 3 | 16 | 160 0 0 | 1 0 | 160 0 0 | " |
| 16 | ... | " | " | " | 4 | 16 | 160 0 0 | 1 0 | 160 0 0 | " |
| 17 | ... | " | " | " | 5 | 16 | 192 0 0 | 1 0 | 192 0 0 | " |
| 18 | ... | " | " | " | 6 | 16 | 192 0 0 | 1 0 | 192 0 0 | " |
| 19 | ... | " | " | " | 1 | 17 | 135 3 3 | 1 0 | 135 15 5 | " |
| 24 | ... | " | " | " | 6 | 17 | 195 2 5 | 1 0 | 195 10 8 | " |
| 25 | ... | " | " | " | 1 | 18 | 133 1 30 | 1 0 | 133 8 2 | " |
| 26 | ... | " | " | " | 2 | 18 | 124 3 13 | 1 0 | 124 16 8 | " |
| 28 | ... | " | " | " | 1 | 19 | 95 1 4 | 1 0 | 95 5 6 | " |
| 29 | ... | " | " | " | 2 | 19 | 130 3 7 | 1 0 | 130 15 11 | " |
| 34 | ... | " | " | " | 5 | 20 | 137 2 27 | 1 0 | 137 13 5 | " |
| 38 | ... | " | " | " | 1 | 22 | 62 2 12 | 1 0 | 62 11 6 | " |
| 39 | ... | " | " | " | 2 | 22 | 66 0 0 | 1 0 | 66 0 0 | " |
| 3 | ... | 1857. Jan. 21 | 1857. Feb. 24 | Monivae, situate south of the township of Hamilton, on the Muddy Creek and road from Hamilton to Penshurst | 2 | 4 | 201 1 33 | 1 0 | 201 9 2 | " |
| 4 | ... | " | " | " | 3 | 4 | 239 3 12 | 1 0 | 239 16 6 | " |
| 12 | ... | " | " | " | 3 | 6 | 65 2 22 | 1 0 | 65 12 9 | " |

NOTE.—In accordance with the Amended Regulations, dated 24th October, 1856, 3rd Clause, those lots of the above Return which remain unsold on the 30th day of July, 1857, will be, on and subsequent to that date, open to selection at the Office of the Commissioner of Crown Lands and Survey, La Trobe street, Melbourne, only.

Office of Commissioner of Public Lands and Survey,
Melbourne, 7th April, 1857.

GEO. S. W. HORNE,
Commissioner of Public Lands and Survey.

No. 11.

General Post Office, Melbourne.

LIST OF UNCLAIMED SHIP LETTERS FOR THE WEEK ENDING 8TH APRIL, 1857.

PARTIES applying for Letters at the General Post Office are particularly requested to give the correct number of the letter, and also the date and number of the list in which they may have observed their names, as such reference will materially facilitate delivery. Persons in the country making written applications, in addition to the number of the letter, and the date and number of the list, are requested to state where they expect their letters from, and any information which may tend to prevent an unnecessary transmission of letters.

Application to be made at the General Delivery Department, corner of Elizabeth and Bourke streets. The next List will contain all letters received by Ship up to the 16th April, 1857.

N.B.—Letters posted in any part of the Colony of Victoria are not advertised. The Lists contain only Letters received by SHIP from England, Foreign Countries, and the neighbouring Colonies.

A. McCRAE,
Postmaster General.

| | | | |
|---|--|--|---|
| <p>A. 1 Aaron, Sarah 2 Abbott, Miss 3 Absalom, Mrs. Ann 4 Adams, Nicholas 5 Alfred, Eugene 6 Allan, Thomas A. 7 Anderson, Miss E. 8 Anderson, A. 9 Ansell, Mrs. Thomas 10 Archer, Samuel 11 Argent, John 12 Armistead, Luko 13 Ashby, W. 14 Atkins, A. M. 15 Austin, E. W.</p> <p>B. 1 Bailey, W. L. 2 Baines, J. H. 3 Baker, S. 4 Baker, William 5 Ball, J. W. 6 Ballantyne, James 7 Barbour, Ephraim 8 Barnden, J. H. 9 Barry, John 10 Payne, Fraser 11 Beaver, John 12 Beckwith, Wm. 13 Bennett, Capt. J. 14 Bergveld, H. G. 15 Betry, Mrs. Robert 16 Bethell, Miss C. 17 Bindon, N. E. 18 Bishop, H. H. 19 Black, W. H. 20 Blackstone, G. A. 21 Blacklock, Capt. A. 22 Bleasdel, J. J. 23 Bithie, William 24 Bloomfield, Mr. 25 Boase, E. L. 26 Booth and Argyle 27 Bowrk, M. A. 28 Boutanger, E. 29 Bowen, John 30 Boys, James 31 Bradley, Owen 32 Bretterton, H. 33 Bridger, Miss 34 Bridges, M. J. 35 Briggs, E. B. 36 Britt, Patrick 37 Brock, H. A. 38 Brooks, E. J. 39 Brown, McDougal 40 Brown, Elizabeth 41 Brown, J. B. 42 Brown, J. 43 Bryant, Wm. 44 Bryan, Edward 45 Brynnt, Geo. 46 Bryant, Annie 47 Buckler, J. V. 48 Buffon, C. F. 49 Burfield, Hannah 50 Butler, Geo. 51 Byrne, J. D.</p> <p>C. 1 Cameron, Mrs. 2 Caris, John D. 3 Carson, S. 4 Christians, Mrs. M. 5 Chretien, E. and Co. 6 Clarke, A. M. 7 Clarke, Frederick 8 Clarke, J. G. 9 Clarke, John Thomas. 10 Clancy, M. J. 11 Clare, Bella</p> | <p>12 Cleal, M. A. 13 Cleverdon, Wm. 14 Cochran, Alex. 15-7 Cochrane, Alex. 19 Collin, Francis 20 Collin, F. J. 21 Collin, Ravensworth 22 Collis, C. T. 23-4 Collinette, Thomas 25 Cook, J. C. 26 Cooper, James 27 Cardwell, Frederick 28 Costick, Mr. 29 Cross, Mrs. Thomas 30 Crosbie, Mrs. John 31 Crowsey, William 32 Cunningham, Ellen 33 Curle, John 34 Curthays, Anne 35 Curthays, Joseph 36 Cutter, B. F.</p> <p>D. 1 Dalglish, Alex. 2 Dalton, Thos. Edward 3 D'Arcy, William 4-5 Davis, FitzWilliam 6 Davis, Evan 7 Davoren, Ann 8 Daws, Fred. 9 Day, Joseph 10 Deary, G. 11-2 De Blaquere, Mr. 13 Delany, F. 14 Dempsey, Wm. F. 15 Denyer, Wm. 16 Dent, Thomas 17 Derum, Michael 18 Desire, Rosidor 19 Dickins, Miss A. 20 Dismorr, Mis. A. 21 Doherty, William 22 Dort, Wm. 23 Donohoe, M. 24 Dokowario, C. J. 25 Donton, James 26 Doyle, Thos. 27 Driscoll, J. 28 Dumolard, Jh.</p> <p>E. 1 Ecclestone, R. A. 2 Ettinean, T. W. 3 Eves, Robt. Jas.</p> <p>F. 1-2 Fair, Peter 3 Falconer, Thomas 4 Faulkner, Miss R. 5 Farley, Mrs. 6 Farrar, E. 7 Feeley, Charles 8 Fegan, Allicia 9 Ferris, Richard 10 Fink, Messrs. M. and A. 11 Flynn, B. 12 Foy, Henry 13 Foy, James 14 Franklin, Miss S. D. 15 Fraser, Finlay 16 Freckleton, William 17 Fussell, Sebina</p> <p>G. 1 Gabriel, David R. 2 Garrett, Wm. 3 Gellatly, Geo. 4 Gibson and Co. 5 Gimblett and Stambly 6 Glazebrook, R. G. 7-8 Glanville, William 9 Goldsmith, Maria A.</p> | <p>10 Gold, Miss 11 Goodwin, G. W. 12 Gordon, J. 13 Gorely, G. 14 Gorst, Louisa 15 Gougenheim, Miss A. 16 Gondy, G. 17 Grant, Mrs. Emily 18 Graspy, James 19 Green, Miss D. D. 20 Green, Thomas 21 Greenland, Mrs. 22 Greig, Robert 23 Grindlay, G. 24 Groves, Ezra 25 Guthrie, Mrs. Agnes</p> <p>H. 1 Hackett, Mrs. Fannie 2 Hall, Caroline 3 Hall, W. R. 4 Hamilton, Miss S. F. 5 Hamilton, T. L. 6 Harber, Mrs. G. 7 Harber, T. 8 Harkness, Jno. 10 Harlow, Jno. 11 Harrison, Mrs. 12 Harris, Jno B. 13 Harris, Thos. B. 14 Harrington, Mrs. J. H. 15 Haselden, Mr. 16 Hathaway, P. C. 17 Heasley, Wm. 18 Hegnard, Mons. Joseph 19 Henderson, E. 20 Hennessey, M. Ann 21 Hengor, M. 22 Hewitt, J. T. 23 Hickey, David 24 Highton, T. Charles 25 Hill, Geo. 26-8 Hodgson, Mrs. Josh. 29 Hodnett, Kate 30 Hogg, Mary Ann 31 Holms, B. 32 Hooper, R. J. 33 Hordacre, Jane 34 Howard, Geo. 35 Hubble, Robt. 36 Hughes, Thos. 37 Humphries, J. 38 Humfries, Jno. D. 39 Hunter, Peter 40 Hunter, Jno. 41 Hurford, Mrs. J.</p> <p>I. AND J. 1 Inches, Geo. S. 2 Irvine, Mrs. E. 3 Irving, Geo. Y. 4 Ivers, Wm. Jno. S. 5 Jackman, Jno. Thos. 6 Jago, Joseph 7 James, Capt. W. H. 8-9 Jarman, Capt. J. T. 10 Jefferys, R. L., and Julius 11 Jones, Ann</p> <p>K. 1 Kays, Michael 2 Keegan, Elizabeth 3 Keerly, Charles 4 Keefe, John 5 Kelly, Edwin 6 Kelly, Edwin 7 Kempton, C. S. 8 Key, Jno. B. 9 Killingworth, W. 10 King, Mrs. J. H. 11 King, Wm. J. C. 12 Kluitberg, E. Guitol</p> | <p>L. 1 Lahry, John 2 Lambert, Mr. 3 Langdon, Mrs. 4 Landers, Ellen 5 Lararty, James 6 Lawrie, Mrs. E. G. 7 Lawson, Wm. 8-9 Leary, Edwd. C. 10 Leheny, Jno. 11 Leitch, C. 12 Levy, Joshua 13 Lerving, H. M. 14 Limpus, C. 15 Linly, G. E. 16 Linsdell, H. 17 Lindo, Benjn. 18 Lloyd, Wm. 19 Lowe, Wm. 20 Lukey, Joseph L. 21 Lush, Mrs. M.</p> <p>M. 1 Magarey, Miss E. M. 2 Magary, Thos. 3 Mahon, Mary 4 Mamadaly, D. 5 Martin, Mrs. Jas. R. 6 Mason, Leonard 7 Masterton, Alex. 8 Manger, Danl. F. 9 Metcalf, Geo. 10 Messempsey, Isabella 11 Meyer, Fr. 12 Michelson, Hen. 13 Milne, Jno. 14-5 Morey, Edmd. 16 Murgatroyd, Matilda</p> <p>MAC AND MC. 1 McLennan, Mrs. 2 McCabe, Michl. 3 McCoy, Peter 4 McDonald, B. 5 McDonald, James 6 McFarland, J. 7 McGee, Jno. 8-9 McNamara, Wm. 10 McQualters, Christina</p> <p>N. 1 Napier, Alice 2 Neiman, M. 3 Needham, Mrs. 4 Neville, Walter 5 Nicolich, Mattw. 6 Nobles, Geo. 7 Norris, Henry 8 Norton, Jno. W.</p> <p>O. 1 O'Brien, Michl. 2 Odell, Mrs. Robt.</p> <p>P. 1 Pace, Robert 2 Palmer, M. S. 3 Palfrey, Geo. 4 Pearce, R. H. 5-6 Peter, John 7 Phillips, M. S. 8 Piggot, Thos. 9 Pixton, Mr. 10 Pollard, Robt. 11 Porter, Wm. 12 Powell, Lieut. Murray 13 Powell, Edward 14 Powell, T. 15 Price, T. J. 16 Powis, T. D. 17 Purdie, John 18 Pursell, Joseph</p> |
|---|--|--|---|

Q.
1 Quarrier, Geo.
2 Quin, Jas. A.

R.
1 Rac, James
2 Ramsay, J. F.
3 Ramsden, Fred.
4 Raphael, H.
5 Rayner, W. B.
6 Ratcliff, Ed. H.
7 Reid, Hy. Peter
8 Rickards, Miss
9 Rickford, J. J.
10 Riley, Wm. F.
11 Riley, Wm.
12 Rendall, Jeremiah
13 Robert, Abram
14 Roberts, Sarah
15 Robertson, Allan
16 Robertson, Rebecca
17 Robinson, John
18 Rohrccht, R.
19 Ross Brothers and Co.
20 Rowe, Wm. P.
21 Rowland, George
22-3 Rothwell, Ed. C.
24 Russell, Thos.
25 Russell, Wm.
26 Ryder, Mrs.
27 Ryder, Miss M. A.

S.
1 Salsbury, J. M.
2 Sarkis or Sarguis, J. S.
3 Scholefield, James
4 Seager, William
5 Seaborne, Samuel
6 Selbyd, W.
7 Selby, John
8 Shabirk, Mr.
9 Shaw, Charles
10 Shearston, Ambrose
11-3 Shephard, Henry
14 Shewan, Alexr.
15 Shirt, William
16 Simonsen, Herr
17 Simpson, J.
19 Smith, John
20 Smith, James
21 Smith, Mark
22 Smith, R. J.
23 Smith, Wm. F.
24-5 Smyth, Dr. C. S.
26 Smyth, Lucy
27 Smyth, Frances
28 Snow, Henry
29 Snoad, John
30 Snow, Susan
31 Solomon, Isaac
32 Spokes, Thos.
33 Stassforth, C.
34 Standing, Aran
35 Steel, John
36 Steeper, J.
37 Steedman, Chas. Y.
38 Stephens, Ed.
39 Stephens, William
40 Stevenson, Eliza
41 Stevenson, H. P.

42 Stewart, J. H.
43 Steinwart, F. M.
44 Stone, John
45 Stubbs, Wm.
46 Sullivan, Margt.
47 Symons, Thos.
48 Svanell, Jas.

T.
1 Tanner, Mrs. J. G.
2 Taylor, Henry
3 Thomas, Miss E.
4 Thomson, J. B.
5 Thompson, Joseph
6 Thorne, Robt.
7 Thorpe, John
8 Thorold, J.
9 Tranter, Mrs.
10 Trollebooy, H. H.
11 Turner, Jessie
12 Tutt, William

U.
1 Uren, James
2 Upton, Thomas
3 Upstill, Charlotte

V.
1-2 Vaughan, G. H.
3 Vernon, William
4 Victor, Richard
5 Voordish, Wm. M.
6 Vongayer, Mr.

W.
1 Walker, David
2 Walton, George
3-4 Walmsley, William
5 Wauke, G.
6 Ward, Chas.
7 Wartozag, J.
8 Watson, Miss E.
9 Webster, R. E.
10 Weir, Alexander
11 West, Harry
12 White, William
13 Whitcombe, John M.
14 Whitford, Charles
15 Wickham, Wm. P.
16 Williams, John
17 Williams, James
18 Williams, T. J.
19 Wilson, John
20 Wilson, Wm.
21 Witt, William
22 Wolsoncroft, Mrs.
23 Woods, Mrs. Wm.
24 Woodward, Thos.
25 Woolven, Mrs.
26 Wragge, Mrs.
27 Wright, Wm. B.

Y.
1 Yeatman, E.
2 Yonng, Stephen
3 Yuil, William

MISCELLANEOUS.
1 Proprietor of 106, Cambridge street

LIST OF NON-RETURNABLE LETTERS, WITH POSTAGE DUE THEREON, TO BE APPLIED FOR AT THE DEAD LETTER OFFICE.

11817. Hennessy, Mrs. (2), Woharana Station, 8d.
11818. Mason, Lyman, New York, 10d.
11819. Dobin, Chas., Brighton, S.A., 8d.
11820. Clerke, Ro., Lauceston, 4d.
11821. Vye, James, England, 8d.
11822. Cornage and Co., Corfu, 1s. 2d.
11823. Andrews, W., Adelaide, 8d.
11824. Day, Mr., Adelaide, 4d.
11825. Petherbridge, Mr., 4d.
11826. Heinemann, T. H., 8d.
11827. Scoones, Mr., Lauceston, 4d.
11828. Hamann, C. T., Sydney, 8d.
11829. Thompson, Archbd., Delarinc, 8d.
11830. Thompson, Miss M. A. S., Lauceston, 4d.
11831. Robinson, Wm., Ireland, 8d.
11832. Edstrom, N., Sweden, 1s. 5d.
11833. Secretary H. B. M. S. Legation, Frankfort, 10d.
11834. Ruttrey, J. A., Sydney, 8d.
11835. Willis, Gunn and Co., London, 8d.
11836. Salt and Sons, England, 8d.
11837. Torsh and Co., London, 8d.
11838. Tyrie, Robt., Adelaide, 4d.
11839. Debney, Miss, America, 10d.

11840. Hodgkinson, Sir Geo., London, 8d.
11841. Tregurtha, Mrs. John, Hobart Town, 4d.
11842. Boys, Geo., London, 8d.
11843. Boys, John, London, 8d.
11844. Wuth, Mons., Switzerland, 1s. 2d.
11845. Low, Dr., Sydney, 8d.
11846. Kirk, Mrs., Parramatta, 8d.
11847. Puttmann, H. W., Hobart Town, 8d.
11848. Taylor, Jas., London, 4d.
11849. Fairbanks, Wm., Melbourne, 4d.
11850. Willoughby, Thos., Melbourne, 4d.
11851. Price, James, Melbourne, 6d.
11852. Ross, Robt., Melbourne, 3d.
11853. Slade, Chas., Melbourne, 4d.
11854. Baman, Mrs., Melbourne, 6d.
11855. Mitchell, Miss, Collingwood, 4d.
11856. Forbes, Miss, Collingwood, 4d.
11857. Buntine, John, Broadmeadows, 4d.
11858. Sym, James, Kyncton, 6d.
11859. Jones, James, Lockwood, 3d.
11860. Sharp, Richd., Williamstown, 6d.
11861. McNicol, Robt., Frahran, 6d.
11862. Jones, Hugh Mon, Creswick Creek, 6d.
11863. Bridgman, Edwd., Smyth Creek, 4d.
11864. Palmer, Mrs., Kilmore, 6d.
11865. Gilbert, Geo., Little Eltham, 6d.
11866. Chase, H., Amherst, 6d.
11867. Malmberg, A., Ballaarat, 6d.
11868. Wallace, John, Beechworth, 6d.
11869. Hooper, J. F., Beechworth, 3d.
11870. Steiner, W., Castlemaine, 4d.
11871. Collins, John Power, Sandhurst, 6d.
11872. Elliott, John D., Sandhurst, 6d.
11873. Murdock, John, Sandhurst, 6d.
11874. Johnston, D., Sydney, 1s. 7d.

Central Road Board Office,
Melbourne, 9th April, 1857.

PROPOSED ROAD FROM WARRINGAL TO THE MOONEE PONDS, IN THE PARISHES OF KEELBUNDORA AND JIKA JIKA, COUNTY OF BOURKE.

NOTICE is hereby given that a map and survey plan describing the exact course and bearings of, and the admeasurements required for a road from Warringal to the Moonee Ponds, in the parishes of Keelbundora and Jika Jika, county of Bourke, proposed to be made by the Central Road Board, together with a description of the lands through which the same is proposed to pass, and the names of the owners and occupiers thereof, so far as known, and also an estimate of the expense of the said work, have been deposited in the office of the Honorable the Commissioner of Public Lands and Survey, Melbourne, the particulars of which are as follow:—

The road commences at the north-west corner of Warringal village reserve, and bears west through section 3, parish of Keelbundora, the property of Thomas Farrell and ———, to the Darebin Creek, distance 107 chains 50 links (the road is one chain wide, and occupies an area of 10 acres 3 roods); thence due west to the north-east corner of section 141, parish of Jika Jika; thence west 4 chains; thence by a curve 18 chains radius in a south-westerly direction for a distance of 10 chains; thence west 45 degrees south distance 43 chains; thence by a curve 12 chains radius in a south-westerly direction, distance 12 chains, to the Moonee Ponds. That portion of the road passing through section 141 is one chain wide, and occupies an area of 6 acres 2 roods, the property of Collier Robertson.

The quantity of land required for the proposed road is seventeen acres and one rood, and the estimated cost of effecting the said work is One thousand and fifty-four pounds (£1054).

All persons affected by the proposed road are requested to set forth in writing, addressed to the President of the Central Road Board, Melbourne, within forty days from the first publication of this notice, any well-grounded objections that they may have to the said road, failing which they will be thereafter precluded from making any such objections or claiming any compensation whatsoever.

C. GAVAN DUFFY,
President of the Central Road Board.

Central Road Board Office,
Melbourne, 9th April, 1857.

PROPOSED ROAD THROUGH SECTIONS NOS. 90, 93, 96, 99, 102, 105, 108, 111 AND 121, IN THE PARISH OF JIKA JIKA, COUNTY OF BOURKE.

NOTICE is hereby given that a map and survey plan describing the exact course and bearings of, and the admeasurements required for a road through sections Nos. 90, 93, 96, 99, 102, 105, 108, 111 and 121, in the parish of Jika Jika, county of Bourke, proposed to be made by the Central Road Board, together with a description of the lands through which the same is proposed to pass, and the names of the owners and occupiers thereof, so far as known, and also an estimate of the expense of the said work, have been deposited in the Office of the Honorable the Commissioner of Public Lands and Survey, Melbourne, the particulars of which are as follow:—

The road commences at the south boundary of section No. 90, parish of Jika Jika, and forms a continuation of Nicholson

street, bearing north for a distance of 76 chains; thence by a curve, radius 4 chains 50 links, in a north-westerly direction for a distance of 7 chains; thence by a curve, radius 3 chains 70 links, in a northerly direction, distance 5 chains; thence north 3 chains; thence by a curve, 2 chains 80 links radius, in a north-westerly direction, distance 3 chains, to its junction with a reserved road, 50 feet wide, bearing west 69 chains along the centre of section 124 to the Sydney road. A branch one chain wide commences at the point marked A on plan, and bears east, distance 21 chains, having one-half on one each side of the boundary between sections Nos. 108 and 111 to the Merri Creek. The quantity of land required by the proposed road is eleven acres two roods (11a. 2r.) In effecting the said work no expense will be incurred.

All persons affected by the proposed road are requested to set forth in writing, addressed to the President of the Central Road Board, Melbourne, within forty days from the first publication of this notice, any well-grounded objections that they may have to the said road, failing which, they will be there-after precluded from making any such objections or claiming any compensation whatsoever.

C. GAVAN DUFFY,
President of the Central Road Board.

LOCAL COURT REGULATIONS.

DUNOLLY.

REGULATIONS made by the Local Court of the district of Dunolly:—

i. *Business licenses.*—Each business license shall entitle the holder to occupy an allotment of ground having a frontage of twenty five feet by a depth of seventy feet; a space of twelve feet wide shall be left between each place of business available for mining purposes, and the stores and premises may be undermined with the sanction of the warden.

ii. *Water privileges.*—Water privileges for puddling machines, sluice washing, &c., will only be granted under a written authority from the warden, in order that care may be taken to guard against conferring such privileges in places where the permanent supply of water may be injured, or the natural watercourses obstructed by the operation.

iii. *Puddling machines.*—All parties having puddling machines in gullies, who have erected a dam to hold the water, shall construct a second dam not more than twenty yards below the first named, to receive the slush from the machine, and such dam shall be kept from overflowing. All parties having puddling machines erected on creeks, shall construct a basin or hole in the bank of the creek above the usual watercourse, to receive the slush from the machine, which basin is to be kept from overflowing, and such parties shall not be allowed to let their slush from the machines run into the creek.

iv. *Clearance of watercourses.*—It shall be competent for the warden of the district, after the expiration of one month from the day on which these regulations shall have been assented to, to direct the immediate removal or alteration, as the case may be, of any machine, engine, or other obstruction which may interfere with the free passage of the water in or upon the channel of any of the creeks within this district.

ALLUVIAL SINKINGS.

v. *Wet and dry sinkings.*—Claims are to be divided into wet and dry sinkings, wet sinkings being understood to mean where slabbing is required.

vi. *Extent of claim.*—In surfacing and dry sinkings, the extent of claim for one miner shall be twelve feet by twenty-four feet; for two miners, twenty-four by twenty-four feet; and in wet sinkings, for two miners, twenty-four by twenty-four feet; for three miners, thirty feet by thirty feet; and for four or more miners, thirty-six feet by thirty-six feet.

vii. *Extent of claim in old ground.*—On ground previously worked or abandoned, the extent of claim shall be, for one miner, thirty-six feet by thirty-six feet; and for two miners, fifty feet by fifty feet.

viii. *Claims to be properly marked with pegs.*—The holder or holders of any claim on whatever kind of auriferous land (except on reefs or veins of quartz, they being specially provided for), shall, for the information of all other persons, mark the boundaries of his or their claim by driving in a substantial peg at each corner of the claim, standing at least one foot above the ground, and kept at all times clear of any rubbish or soil thrown out or deposited, and no person or persons shall remove, injure, or cover any such peg put in for the purpose of marking the corners of any claim.

ix. *The wall.*—In marking out claims a two-foot wall shall be left between each claim, which may be worked by either of the adjoining parties.

x. *Attendance at claims.*—All parties holding claims in dry sinkings shall sink their shafts without unnecessary delay, and shall be present at their claims every lawful day (Saturdays excepted) from nine o'clock until twelve o'clock in the forenoon, and from two until four o'clock in the afternoon, unless satisfactory reasons, such as sickness or any other urgent cause, can be shown.

xi. *Further attendance at claims.*—All persons holding claims in wet sinkings within sight in any direction from the last hole bottomed shall sink their shafts without delay, and no excuse whatever, either for want of slabs or otherwise, shall be considered valid.

Beyond the limits mentioned any party of miners shall be allowed to hold a claim, provided that they are all present at

the claim every lawful day (Saturday excepted) for the space of three hours, which shall be from nine in the morning until twelve at noon.

PROSPECTING.

xii. Any party discovering a new gold field or workings shall have allotted to him or them, on application to the warden, an area of ground one hundred feet square, provided the discovery be not within one mile of any established gold workings, and also provided the discovery be made known without any unnecessary delay.

2. An area of ground seventy-two feet square shall be allowed under such conditions and authority to any party discovering a lost lead or working, provided the same shall have been previously abandoned, and also to any party discovering new workings within one mile of any established gold field or workings.

3. Any party of miners sinking a shaft and striking gold two hundred and fifty yards beyond the last claim bottomed on the lead shall receive a double claim, upon application to the warden, provided they made the same known without unnecessary delay, and have previously marked off the requisite ground.

4. Parties intending to prospect any new ground may, on application to the warden, receive permission to mark off their extended claim of one hundred feet square, and it shall not be lawful for any party or parties of miners to come within the lines of their marks across the gully or flat until gold has been struck, when such prospecting party shall have choice within such lines of their full extended claim.

QUARTZ MINING.

xiii. *Extent of claim.*—Every miner shall be entitled to twenty feet along the supposed course of the vein, including all dips and angles of the reef, but no one claim shall be more than eighty feet in length.

xiv. *Quartz reefs running parallel.*—When there are several reefs running parallel with one another no person shall be allowed to sink within fifty feet from the centre of the nearest shaft on the next reef.

xv. *Disintegrated quartz.*—Where the quartz veins are much disintegrated, or two or more veins worked by different parties lead into one reef, the party holding the first marked claim shall be entitled to the main reef.

xvi. *Water baling and night work.*—When the quantity of water is so great as to require baling both day and night (of which the warden shall be the sole judge), it shall be competent for him to compel all parties who have struck water to bale day and night; and in all cases where the above baling is requisite, it shall be compulsory on all parties within six claims of the last shaft striking water, to sink their shafts and bale water both day and night until their claims are abandoned.

xvii. *Prospecting quartz veins.*—Any person discovering an auriferous quartz vein shall receive a treble claim, not exceeding in any case one hundred and twenty feet, upon application to the warden, provided the discovery be made known without delay.

xviii. *Encouraging search for auriferous quartz.*—To encourage and facilitate the discovery of auriferous quartz veins, the warden of the district may, on application, grant permission to any number of miners, not exceeding twenty-eight, to combine for the purpose of sinking a prospecting shaft in common. They shall take up claims in the usual manner, and number them north and south from the said shaft, and give a list of the same, together with all the names of the party, to the warden at the time of application, after which they will be allowed to keep these claims in reserve until the reef is proved.

xix. *Plurality of claims in quartz mining.*—No miner shall be allowed to hold in virtue of his own miner's right more than one claim or share in any claim, but any authorised miner, party or company of miners, may occupy or hold any number of claims, provided the requisite number of authorised miners are employed on such claims.

AMALGAMATION RULES.

xx. *Amalgamation of claims allowed.*—Wherever it can be proved satisfactorily that two or more parties can, by combining, overcome any difficulty which may exist in working their claims separately, or can, by the application of machinery, in any way facilitate the working of the same, such combination shall be authorised, and the claims of parties so combining shall be termed amalgamated claims, and shall be subject to the following regulations:—

xxi. *Special permission for amalgamated claims.*—In no case shall amalgamated claims be allowed without a special permission from the warden of the district, and when more than two claims are to be amalgamated it must be by special recommendation of the local court, and all such applications must be made to the local court at least eight days previous to the permission being given for such amalgamation.

xxii. *Applications to state particulars.*—In all cases the application for an amalgamation shall state—

1. Date of application.
2. Situation or plan of the ground.
3. Whether on worked or unworked ground or quartz reefs.
4. Name or title of each firm or company.
5. Names in full, also date of miner's right of each shareholder.
6. A description of machinery proposed to be employed in working the ground.

xxiii. Notice of application.—In all cases a notice of such application as described above shall be kept posted on some conspicuous portion of the ground applied for, and also lodged with the local court at least eight days previous to the granting of such amalgamation.

xxiv. Inspection of ground.—Upon such application being made to the local court, the court may appoint some competent person to inspect the grounds, who shall report in writing to the court on the expediency of making the grant for such amalgamation.

xxv. Objections to be made to the Local Court.—All objections to such grants must be made to the local court in writing, on or before the day such application is to be considered by the court.

GENERAL RULES.

xxvi. Forcible possession.—No party shall be allowed to take forcible possession of any claim, but when a claim is disputed the party wishing to take possession of it shall first make application to any authorised person to inquire into and decide the case.

xxvii. Injury to shafts.—No party shall be allowed to remove the pipe clay or any other substance from the top of any shaft without leaving an embankment around the mouth of the same sufficient to prevent the water running into such shaft, and thereby making its way into the adjoining claim; neither shall any party be allowed to cut a drain into any shaft whereby another party may be injured.

xxviii. Felling trees across public roads.—Any person or persons who may fell, or cause to be felled, any tree across any road, footpath, or crossing-place in common use, shall remove, or cause to be removed, such tree from such road, footpath, or crossing-place within twelve hours from the time of said tree being felled.

*The foregoing Regulations, Nos. 1. to xxviii., have been assented to by His Excellency the Governor, with the advice of the Executive Council.
Gazetted on the 15th day of April, 1857, pursuant to 18 Victoria No. 37, sec. 17.*

By His Excellency's Command,
JOHN O'SHANASSY.

Y.1750.

LOCAL COURT REGULATIONS.

MALDON.

REGULATIONS made by the Local Court of the district of Maldon:—

xxxi. Appointment of surveyor.—A competent practical miner shall be appointed surveyor for this district, whose duty it shall be to see, under the authority of the warden, that the rules of the local court are properly carried out, and who shall be empowered by him to measure and mark off claims, to survey and determine the course of any reef, and perform all other duties which may be determined by the warden to come legitimately under his notice as mining surveyor. He shall also be allowed access, in the presence of the proprietors, to the bottom of any shaft, or any drives or workings of any claim, in order to ascertain the exact position of any run of gold, either in quartz or alluvial mining, and shall mark the same on the surface by erecting a flag over the place where such run of gold is situate, for general information.

xxxii. Quartz, water-holes not to be made within certain distance of working shaft.—No water-hole or dam shall be excavated or made by any person or persons within the distance of 100 yards from the line of any quartz reef or vein crossing any gully or flat, and which is occupied or worked by any miner or miners in such gully or flat.

xxxiii. Business licenses.—Each business license shall entitle the holder to occupy an allotment of ground having a frontage of twenty-five feet by a depth of seventy feet. A space of twelve feet wide shall be left between each place of business, available for mining purposes, and the stores and premises shall not be undermined without the consent of the warden.

xxxiv. Authorised occupation.—No person shall be deemed authorised to hold any claim in this district, unless he shall be at the time in possession of some document, issued by authority, entitling him to occupy and hold any such claim.

xxxv. Shepherding.—On a claim being marked out, the party or parties so doing must, within twenty-four hours, commence to work the same, unless he or they shall have obtained the written consent of the warden to hold the claim unworked for a longer period, and shall continue to perform, every lawful day, a reasonable amount of work, according to the number of miners in the claim, as required by these rules.

xxxvi. Shepherding by tools.—In no case shall the posting of any unauthorised notice, or the leaving of any windlass, tools, or other articles, in or upon any claim in this district, be recognised as conferring upon the poster or posters of any such notice, or the owner or owners of such windlass, tools, or other articles, any right whatever to the claim; nor shall any person or persons leave in or upon any claim any unauthorised notice, with the view of leading other persons to suppose that the claim is still lawfully held in accordance with these regulations.

xxxvii. Amalgamation.—Both in quartz and alluvial mining, whether in ground worked or unworked, wherever it can be proved satisfactorily that two or more parties can, by combining, overcome any difficulty which may exist in working their

claims separately, or can, by the application of machinery, in any way facilitate the working of the same, such combination shall be authorised; and the claims of parties so combining shall be termed amalgamated claims, and shall be subject to the following regulations:—

1. In no case will the amalgamation of claims be allowed without the sanction of the local court. All applications for amalgamation must be made to the local court through the clerk, at least eight days previous to the hearing of the case. A copy of such application must be kept posted for the same period of time, on the most conspicuous portion of the ground.

2. Upon such application being made to the local court, the court shall appoint the surveyor or other competent person to inspect the ground, who shall report in writing to the court upon the expediency of granting such amalgamation. All objections to such grants must be made to the local court, on or before the day such application is to be considered by the court.

xxxviii. Forcible possession.—No party shall be allowed to take forcible possession of any claim, but when a claim is disputed the party wishing to take possession of it shall make application to the warden or any other authorised person to inquire and decide such case.

xxxix. Removal of pegs or notices.—No person shall, on any pretence whatever, remove or destroy any peg or post erected to mark the boundary of any claim, except by the order of the warden; neither shall any person remove or deface any authorised notice which may be fixed on any claim.

xl. Measuring drive allowed.—It shall be competent for the warden of the district, or other magistrate acting in his stead, on the request of any miner or miners, to grant permission to any one or two of them, or to any mining surveyor, to enter any claim adjoining his or their own, for the purpose of measuring the direction and length of any drive or drives in such claim, either by verbal permission (when one or more of the owners of the claim to be examined is or are present) or in writing.

And such examination and measurement of the drive or drives in any claim shall be made during the ordinary working hours, and after one, at least, of the owners has been informed that such examination has been authorised, and that it will take place at a given time, and the party examining such claim shall remain in it no longer than necessary for the purpose above mentioned. No party or person whatever shall resist or impede in any way the examination and measurement, by the authorised party, of any drive or drives in such claim.

xli. Mining near roads.—No miner or miners shall work, sink, or drive within fifteen feet of the centre of any public road or crossing-place in common use in this district, without the written sanction of the warden. On taking sufficient security for the satisfactory re-making of any road or crossing-place, public or private, the warden may sanction the temporary working of the ground under such road or crossing-place.

xlii. Buildings or machines near roads.—No person or persons shall erect or place on crown land any house, tent, stable, forge, or other building, nor any dam, machine, engine, mill, trough, or apparatus for extracting gold from any substance, within twenty-five feet of the centre of any public road or crossing-place in use in this district.

xliii. Roads not to be obstructed.—When any person or persons shall, in felling timber, allow any portion of the same to fall on any road or crossing-place in common use in this district, or shall put any other substance whatever on said road or crossing-place so as to obstruct and prevent the proper use of the same, the person or persons so doing shall remove them within the next twelve hours.

xliv. Damage to roads by sludge, &c.—When the united water or sludge discharged by any number of engines, mills, machines, or other apparatus, shall run upon or in any way damage any public road, footpath, or crossing-place in ordinary use, or any workable auriferous ground, it shall be competent for the warden of the district to direct the owners of all the engines, mill, machines, or other apparatus, situate within the distance of one quarter of a mile from such road, footpath, crossing-place, or workable ground, and discharging sludge or water into the drain or course complained of, to stop such discharge, and every owner of any engine, mill, machine, or apparatus, when so directed, shall cease such discharge of sludge or water, until the evil complained of has been by them sufficiently remedied.

xlv. Holes near roads to be fenced.—Any person or persons who shall have sunk any shaft or excavated any kind of hole, of whatever depth, within the distance of twenty feet from any road, footpath, or crossing-place in ordinary use, shall, for the prevention of accidents (unless such shaft or hole is sufficiently barricaded by any mound of earth thrown up to the height of four feet above the surface of the adjoining ground, or to the same height, completely enclosed by the frame-work for a windlass to stand upon), erect around such shaft or hole a substantial two-rail fence, the upper rail of which shall be at least three feet six inches above the surface of the ground adjoining. When any miner or miners shall leave any claim unworked for a short time, or abandon it altogether, he or they shall either properly fill up any such shaft or hole, being within the distance above mentioned, completely cover it over with logs not less than six inches in diameter, or erect around it

such fence as aforesaid; and no person or persons shall remove, cast down, or destroy any portion of such barricade, timber, or fence placed over or around any shaft or hole, whether the same be abandoned or not.

The foregoing Regulations, Nos. xxxi. to xlv., have been assented to by His Excellency the Governor, with the advice of the Executive Council.

Gazetted on the 15th day of April, 1857, pursuant to 18 Victoria No. 37, sec. 17.

By His Excellency's Command,
Y.1597. JOHN O'SHANASSY.

Treasury,
Melbourne, 8th April, 1857.

LICENSED AUCTIONEERS.

LIST of all persons who have taken out licenses at the Treasury, Melbourne, as Auctioneers, for the year 1857:—

James Wade, Melbourne.
J. B. Tootal, Melbourne.
A. Fraser, Melbourne.
S. Cohen, Melbourne.
W. C. Smith, Melbourne.
J. Prince, Melbourne.
J. Curtis, Williamstown.
W. Hurst, Melbourne.
E. P. Newton, Alberton.
H. Hussey, Gisborne.
George Kirk, Melbourne.
Edward Row, Melbourne.
Edward Wild, Melbourne.
Henningham Brothers, Melbourne.
W. Ward, Melbourne.
Jacob and Alexander, Melbourne.
B. Benjamin, Melbourne.
J. Long, Melbourne.
J. W. Osborne, Kilmore.
Matthew McCaw, Melbourne.
Symons and Perry, Melbourne.
G. K. Johnston, Melbourne.
F. Haley, Melbourne.
Robert Fitz Stubbs, Melbourne.
Jacob Frankel, Melbourne.
S. Bottomley, Melbourne.
W. Philpott, Melbourne.
J. G. Dougharty, Melbourne.
B. Purcell, Melbourne.
R. Hammond, Melbourne.
W. H. Alsop, Collingwood.

JOHN FOSTER.

Treasury,
Melbourne, 8th April, 1857.

LICENSED SPIRIT MERCHANTS.

LIST of all persons who have taken out licenses at the Treasury, Melbourne, as Spirit Merchants, for the year 1857:—

W. and T. Pole, Elizabeth street, Melbourne.
D. S. Campbell and Co., Collins street, Melbourne.
Turnbull and Co., Stockyard Point.
D. H. Clarke, Rushworth.
Francis Dingle, Swanston street, Melbourne.
Muirhead Brothers, Sandhurst.
Bates and Mills, Bourke street, Melbourne.
McKenzie and Co., Port Albert.
F. P. Stevens and Co., Queen street, Melbourne.
Alex. Grant, Elizabeth street, Melbourne.
Rolf and Bailey, Elizabeth street, Melbourne.
Garrard and Robertson, Ballarat.
Benjamin, Harris and Co., Kilmore.
Tod, Alexander and Co., Geitruide street, Collingwood.
Moore and Dunn, Creswick.
Moore and Dunn, Lydiard street, Ballarat.
Thomas Moore, Beechworth.
Goodman and Umphelby, Melbourne.
Cleve Brothers, Ballarat.
Rhind and Turner, Melbourne.
Robertson and Stevenson, Elizabeth street, Melbourne.
W. H. Nicholson, Bourke street, Melbourne.
John McDennell, Melbourne.
W. H. Barlow and Co., Melbourne.
A. T. Stevens, Melbourne.
W. Peterson and Co., Melbourne.
Brown and Stewart, Melbourne.
J. D. Baragwanath, Heathcote.
Edward Opie, Melbourne.
D. P. Okeden, Gore street, Collingwood.
D. Mastertoun, Melbourne.
Burstall Brothers, Melbourne.
John Connell, Melbourne.
De Pass Brothers, Maryborough.
De Pass Brothers, Melbourne.
Kerr, Smith and Co., Raglan.
Mitchell, Barnett and Nevin, Aveca.
Hill Brothers, Melbourne.

James Hall, Heathcote.
Geo. McQueen, Collingwood.
Stilt, McGillivray and Co., Melbourne.
Richd. Thos. Hills, Collingwood.
James Phillips, Melbourne.
Rae, Dickson and Co., Melbourne.
James Wood, Melbourne.
Hackett and Co., Amherst.
Alex. McGeoch, Melbourne.
Hamilton Brothers, St. Kilda.
Chisholm Brothers, Kyneton.
David Lyons, Melbourne.
Joseph Moate and Co., Melbourne.
D. Mastertoun, Blackwood.
E. Westby and Co., Melbourne.
W. M. Bell and Co., Melbourne.
Geo. Flack, Ballan.
Helen Dixon, Kyneton.
William Nicholson, Melbourne.
O'Brien and Curtain, Melbourne.
John Grieves, Kyneton.
White Brothers, Melbourne.
Bligh and Harbottle, Melbourne.
N. McLean, Melbourne.
W. B. Collins, Castlemaine.
Charles Watson, Melbourne.
B. M. Collins, Melbourne.
Brady and Ferguson, Melbourne.
Harrison and Sloggatt, Melbourne.
Richard Harney, Melbourne.
Flint, Ramsey and Co., Melbourne.
Hide and De Carle, Melbourne.
A. Q. Henriques, Maryborough.
Henry Saffery, Collingwood.
C. and J. S. Davis and Co., Sandhurst.
McLean, Hayward and Co., Melbourne.
Solomon and Levy, Dunolly.
Solomon and Levy, Melbourne.
Ged. Mathews, Melbourne.
Maxfield and Nicholson, Kilmore.
Joske Brothers, Melbourne.
Joske Brothers, Sandhurst.
J. K. Trainor, Kilmore.
Francis Hobson, Melbourne.
W. Roxburgh, Lexton.
M. Lang and Co., Melbourne.
Brayshaw and Co., Collingwood.
James Smith, Sandhurst.
Vernon and Campbell, Melbourne.
John Everard, Melbourne.

JOHN FOSTER.

Treasury,
Melbourne, 8th April, 1857.

LICENSED BREWERS.

LIST of all persons who have taken out licenses at the Treasury, Melbourne, as Brewers, for the year 1857:—

John Thistlethwaite, Emerald Hill.
McKay Brothers, Collingwood.
John Morris, Prahran.
Moses Fraser, Prahran.
James Dudley, Collingwood.
David Service, Emerald Hill.
John Thos. Izod, Prahran.
Alfred Terry, Gisborne.
William Stevenson, Melbourne.

JOHN FOSTER.

Office of Commissioner of Trade and Customs,
Melbourne, 7th April, 1857.

APPOINTMENT.

HIS Excellency the Governor, with the advice of the Executive Council, has been pleased to appoint

The HONORABLE AUGUSTUS FREDERICK ADOLPHUS GREEVES,
Commissioner of Trade and Customs, to be Chairman of the Steam Navigation Board, *vice* John Goodman, Esquire, resigned.

By His Excellency's Command,
Y.2521. AUGUSTUS F. A. GREEVES.

Attorney General's Chambers,
Melbourne, 14th April, 1857.

DEPUTY SHERIFF, BALLAARAT CIRCUIT DISTRICT.

HIS Excellency the Governor has been pleased to appoint

CHARLES WALE SHERARD, Esquire,
to be Acting Deputy Sheriff of and for the Circuit Court district of Ballarat, *vice* W. Rogers, Esq., deceased.

By His Excellency's Command,
H. S. CHAPMAN.

SAVINGS BANK AT SANDHURST.

PURSUANT to the provisions of the Act of the Lieutenant Governor and Legislative Council 16 Victoria No. 37, commonly called "The Savings Bank Act, 1853," the Commissioners of Savings Banks in the Colony of Victoria hereby give notice that they have appointed the

REVEREND JOSEPH DARE
to be a Trustee of the Savings Bank at Sandhurst, vice the Rev. Thomas Raston, resigned.

By Order of the Commissioners of Savings Banks,
CHAS. FLAXMAN,
Comptroller and Secretary.
Office of the Commissioners of Savings Banks,
Melbourne, 14th April, 1857.

LONGWOOD POUND.

NOTICE is hereby given that in accordance with the Act of Council 18 Victoria No. 30,

MR. DONALD McDONALD
has been appointed keeper of the Public Pound at Longwood, vice Mr. John James Beresford Bowman, resigned.

(By Order) FREDERICK GAWAN HINSBY,
Clerk of Petty Sessions.
Police Office, Benalla,
25th March, 1857.

Courts.

CRIMINAL SESSIONS.

MELBOURNE.

IT is ordered that a Criminal Sessions and General Gaol Delivery of the Supreme Court of the colony of Victoria be holden at the Court House, La Trobe street, in the city of Melbourne, on Friday, the fifteenth day of May now next ensuing, at the hour of Ten o'clock in the forenoon, at which all parties concerned are requested to give their attendance.
Dated this ninth day of April, A.D. 1857.

WILLIAM F. STAWELL,
REDMOND BARRY,
EDWARD EYRE WILLIAMS,
ROBERT MOLESWORTH.

CRIMINAL SESSIONS.

CASTLEMAINE CIRCUIT COURT.

IT is ordered that a Criminal Session and General Gaol Delivery of the Supreme Court of the colony of Victoria, for the Circuit District of Castlemaine, in the said colony, be holden at the Court House, in the Town of Castlemaine, in the said colony, on Monday, the fourth day of May now next ensuing, at the hour of Ten o'clock in the forenoon, at which all parties concerned are requested to give their attendance.
Dated this ninth day of April, A.D. 1857.

WILLIAM F. STAWELL,
REDMOND BARRY,
EDWARD EYRE WILLIAMS,
ROBERT MOLESWORTH.

CRIMINAL SESSIONS.

SANDHURST CIRCUIT COURT.

IT is ordered that a Criminal Session and General Gaol Delivery of the Supreme Court of the colony of Victoria, for the Circuit District of Sandhurst, in the said colony, be holden at the Court House, in the town of Sandhurst, in the said colony, on Thursday, the fourteenth day of May now next ensuing, at the hour of Ten o'clock in the forenoon, at which all parties concerned are requested to give their attendance.
Dated this ninth day of April, A.D. 1857.

WILLIAM F. STAWELL,
REDMOND BARRY,
EDWARD EYRE WILLIAMS,
ROBERT MOLESWORTH.

COUNTY COURT OF BOURKE.

JURISDICTION TO £10 AND EXTENDED TO £200.

NOTICE is hereby given that the County Court will be holden at this Court House on Tuesday, the 5th day of May next, at the hour of Ten o'clock in the forenoon.

All cases in the £10 jurisdiction and all undefended cases in the extended jurisdiction will be set down for the first day; all defended cases in the extended jurisdiction up to £200 will be set down for the following days.

Plaints must be delivered at this office on or before Monday, the 20th day of April instant.

Defences or sets-off must be filed on or before Wednesday, the 29th instant.

By Order of the Judge,
THOMAS INGRAM.
County Court, Lonsdale street,
8th April, 1857.

THE holding of the undermentioned Courts has been duly notified in previous numbers of the Gazette, viz.:-

Supreme Court—Criminal Sessions.

BALLARAT—On Saturday, 25th April, at 10 a.m. (No. 29).

PORTLAND—On Thursday, 16th April, at 10 a.m. (No. 29).

County Courts.

BEECHWORTH—On Tuesday, 12th May, at 10 a.m. Plaints filed until Monday, 27th April, defences and sets-off until Wednesday, 6th May (No. 34).

CARISBROOK—On Friday, 17th April, at 10 a.m. Plaints filed until Thursday, 2nd April, defences until Saturday, 11th April (p. 353).

SANDHURST—On Wednesday, 29th April, at 10 a.m. Plaints filed until Tuesday, 14th April, defences until Thursday, 24th April (No. 28).

VILVENS—At Belfast, on Tuesday, 12th May, at 10 a.m. Plaints filed until Monday, 27th April, defences until Wednesday, 6th May (No. 33).

WARRNAMBOOL—On Thursday, 7th May. Plaints filed until Wednesday, 22nd April.

General Sessions.

BEECHWORTH—On Saturday, 9th May, at 10 a.m. (No. 34).

BELFAST—On Tuesday, 12th May, at 10 a.m. (No. 33).

CARISBROOK—On Thursday, 16th April, at 10 a.m. (p. 353).

WARRNAMBOOL—On Thursday, 7th May (No. 33).

Licensing Meetings.—Publicans.

BALLARAT—On Tuesday, 21st April, at 12 noon. Applications filed until Tuesday, 31st March (No. 31).

BALMORAL—On Tuesday, 21st April, at 12 noon. Applications filed until Tuesday, 31st March (p. 461).

BELFAST—On Tuesday, 21st April, at 12 noon. Applications filed until Tuesday, 31st March (p. 436).

BENALLA—On Tuesday, 21st April, at 12 noon. Applications filed until Tuesday, 31st March (No. 31).

BLACKWOOD—On Tuesday, 21st April, at 12 noon. Applications filed until Tuesday, 31st March (No. 27).

BOURKE—On Tuesday, 21st April, at 12 noon. Applications filed until Tuesday, 31st March (p. 480).

CARISBROOK—On Tuesday, 21st April, at 12 noon. Applications filed until Tuesday, 31st March (No. 31).

COLAC (for the county of Polworth)—On Tuesday, 21st April, at 12 noon. Applications filed until Tuesday, 31st March (No. 27).

CROWLANDS—On Monday, 20th April. Applications filed until Tuesday, 31st March (No. 31).

EAST COLLINGWOOD—On Tuesday, 21st April. Applications filed until Tuesday, 31st March (No. 27).

ECUCA—On Tuesday, 21st April. Applications filed until Tuesday, 31st March (No. 36).

EMERALD HILLS—On Tuesday, 21st April, at 12 noon. Applications filed until Tuesday, 31st March (No. 27).

GEELONG—On Tuesday, 21st April, at 12 noon. Applications filed until Tuesday, 31st March (p. 436).

HAMILTON—On Tuesday, 21st April, at 12 noon. Applications filed until Tuesday, 31st March (No. 30).

HARROW—On Tuesday, 21st April, at 12 noon. Applications filed until Tuesday, 31st March (p. 461).

HEXHAM—On Tuesday, 21st April, at 12 noon. Applications filed until Tuesday, 31st March (p. 480).

HORSHAM—On Tuesday, 21st April, at 12 noon. Applications filed until Tuesday, 31st March (No. 31).

KILMORE—On Tuesday, 21st April, at 12 noon. Applications filed until Tuesday, 31st March (No. 30).

LEIGH AND GRENVILLE—At Leigh, on Tuesday, 21st April, at 12 noon. Applications filed until Tuesday, 31st March (No. 27).

MELBOURNE—On Tuesday, 21st April, at 12 noon. Applications filed until Tuesday, 31st March (No. 30).

PORTLAND—On Tuesday, 21st April, at 12 noon. Applications filed until Tuesday, 7th April (No. 27).

PRAHRAN—On Tuesday, 21st April, at 12 noon. Applications filed until Tuesday, 31st March (No. 27).

RICHMOND—On Tuesday, 21st April, at 12 noon. Applications filed until Tuesday, 31st March (No. 27).

SALE, GIPPS LAND—On Tuesday, 21st April. Applications filed until Tuesday, 31st March (p. 328).

SANDHURST—On Tuesday, 21st April. Applications filed until Tuesday, 31st March (p. 480).

SWAN HILL—On Tuesday, 21st April, at 12 noon. Applications filed until Tuesday, 31st March (No. 28).

WARRNAMBOOL—On Tuesday, 21st April. Applications filed until Tuesday, 24th March (No. 27).

WILLIAMSTOWN—On Tuesday, 21st April, at 12 noon. Applications filed until Tuesday, 31st March (No. 28).

WINCHELSEA—On Tuesday, 21st April, at 12 noon. Applications filed until Tuesday, 31st March (No. 30).

Licensing Meeting.—Auctioneers.

GISBORNE—On Tuesday, 21st April, at 12 noon. Applications filed until Wednesday, 1st April (No. 30).

CONTRACTS ACCEPTED.—1857.

| For what purpose Contract is required. | Number of Tenders offered and Names of Tenderers. | Particulars of each Tender. | Amount recommended for Acceptance. | Name for Approval. | Has the person recommended been a Contractor previously? | How did he fulfil his Contract? | General Remarks. |
|--|--|---|---|--------------------|--|---------------------------------|--|
| 198. Works, &c., Beechworth | (1) | Repairs to Government buildings at Beechworth | One hundred and seventy-one pounds (£171) | Silas Porter ... | Not stated | ... | Approved 9th April, 1857.—C. G. Duffy. |
| 199. Ditto.—Castlemaine | (4) Newbound, £218; Munro, £228; Harrower, £270; Baker, £281 | Repairs, &c., to Government buildings at Castlemaine | Two hundred and eighteen pounds (£218) | Wm. Newbound | Yes | Satisfactorily ... | Approved ditto. |
| 200. Ditto.—Melbourne | (3) Story, Powell, Cockbill | Cleansing cesspools for the current year | Seven shillings (7s.) per yard | Joseph Story | Yes | Satisfactorily ... | Approved ditto. |
| | | Emptying ashpits, removing rubbish, &c., during the current year | Two shillings (2s.) per yard | | | Yes | Satisfactorily ... |
| 201. Ditto.—Ditto | (1) | Supplying and fixing panes of glass at the various Government offices during the current year | Two shillings and sixpence (2s. 6d.) per foot | G. Pilley | Yes | Satisfactorily ... | Approved ditto. |
| 202. Ditto.—Ditto | (2) Greening, Henry | Custody and repairs of clocks in the various Government offices | Two pounds (£2) each | B. Greening ... | Yes | Satisfactorily ... | Approved ditto. |
| | | Ditto, ditto. Post-office clock during the current year | Five pounds (£5) ... | | | Yes | Satisfactorily ... |

Melbourne, 14th April, 1857.

Tenders.

Public Works Office,
Melbourne, 14th April, 1857.
SURFACE DRAINS AND PITCHING AT THE YARRA BEND ASYLUM.

TENDERS will be received until Eleven o'clock on Tuesday, 21st April, for surface drains and pitching at the Yarra Bend Lunatic Asylum.

Drawings and specification may be seen at this office. Tenders to be endorsed, "Tender for Surface Drains, &c., Yarra Bend," and addressed (if by post prepaid) to the Honorable the Commissioner of Public Works, Melbourne.

The Government will not necessarily accept the lowest or any tender.

By His Excellency's Command,
C. GAVAN DUFFY.

Public Works Office,
Melbourne, 9th April, 1857.
WROUGHT IRON BASINS, ETC., AT PENTRIDGE STOCKADE.

TENDERS will be received until Eleven o'clock on Tuesday, 21st April, for Wrought Iron Basins, Valves, &c., for waterclosets, at Pentridge Stockade.

Drawings and specification may be seen at this office. Tenders to be endorsed, "Tender for Wrought Iron Basins, &c., at Pentridge Stockade," and addressed (if by post prepaid) to the Honorable the Commissioner of Public Works, Melbourne.

The Government will not necessarily accept the lowest or any tender.

By His Excellency's Command,
C. GAVAN DUFFY.

Public Works Office,
Melbourne, 9th April, 1857.
IRON WORK AT PENTRIDGE STOCKADE.

TENDERS will be received until Eleven o'clock on Tuesday, 21st April, for the supply of 212 pairs of Wrought Iron Hooks and Hinges for cell doors, 212 Jointed Hasp Bolts for cell doors, 212 Sockets to receive bolts.

Samples may be seen at this office. Tenders to be endorsed, "Tender for Iron Work at Pentridge Stockade," and addressed (if by post prepaid) to the Honorable the Commissioner of Public Works, Melbourne.

The Government will not necessarily accept the lowest or any tender.

By His Excellency's Command,
C. GAVAN DUFFY.

Public Works Office,
Melbourne, 6th April, 1857.
BOUNDARY WALL, PENAL DEPOT, PENTRIDGE.

TENDERS will be received until Eleven o'clock on Friday, 17th April, for the erection of a Boundary Wall round the Penal Depot, Pentridge.

Drawings and specification may be seen at this office. Tenders to be endorsed, "Tender for Boundary Wall, Penal Depot, Pentridge," and addressed (if by post prepaid) to the Honorable the Commissioner of Public Works, Melbourne.

The Government will not necessarily accept the lowest or any tender.

By His Excellency's Command,
C. GAVAN DUFFY.

Treasury,
Melbourne, 30th March, 1857.
STEAM POSTAL COMMUNICATION

BETWEEN MELBOURNE AND LAUNCESTON OR HOBART TOWN, BETWEEN MELBOURNE AND ADELAIDE, AND BETWEEN MELBOURNE OR SYDNEY AND AUCKLAND, IN CONNECTION WITH THE STEAM POSTAL COMMUNICATION BETWEEN THE UNITED KINGDOM, MELBOURNE AND SYDNEY, UNDERTAKEN BY THE EUROPEAN AND AUSTRALIAN ROYAL MAIL COMPANY, UNDER CONTRACT DATED THE 14TH DAY OF OCTOBER, 1856.

TENDERS for the conveyance of Mails by steam vessels between the undermentioned ports will be received by the Government of Victoria until Saturday, the 30th day of May, addressed to the Treasurer, and endorsed, "Tender for Steam Service."

- (1.) From Melbourne to Launceston or Hobart Town, and from Launceston or Hobart Town to Melbourne, once in every month.
- (2.) From Melbourne to Adelaide, and from Adelaide to Melbourne, once in every month.
- (3.) From Melbourne or Sydney to Auckland, and from Auckland to Melbourne or Sydney, once in every month.

Each tender will state the tonnage, power and description of the vessel, the number of days proposed for the voyage each way, and the sum for which the service will be performed. The vessels employed for these services will be required, at the contractor's expense, to take the mails from the mail ship

Private Advertisements.

in the port of Melbourne, or in the port of Sydney, as the case may be, and to proceed on their respective voyages, as follows, viz. —

To Launceston or Hobart Town, within three hours or six hours, and to Adelaide, within three hours, or six hours, or twelve hours from the arrival in Hobson's Bay of the mail ship. The difference in the amount of tender for each period of starting as above after the arrival of the mail ship must be specified.

To Auckland, within six hours, or twelve hours, or twenty-four hours from the arrival of the mail ship in Hobson's Bay, or at her anchorage in the port of Sydney, accordingly as the contract may be taken from Melbourne or Sydney. The difference in the amount of tender for each period of starting as above must be specified.

A penalty of £20 will be incurred by the respective contractors for every hour's delay in sailing beyond the number of hours respectively abovementioned.

A penalty of £50 will be incurred by the respective contractors for every day on the voyage beyond the time allowed, and a proportionate part of such penalty for any period less than a day over the time allowed.

The vessels employed for these services will be required to leave their respective ports for Melbourne or Sydney, as the case may be, with the homeward mails, in time to catch the homeward mail ship in the port of Melbourne or the port of Sydney, as the case may be, and to put the mails on board such ship, which they will do at the contractor's expense, provided that not more than the maximum time allowed for the respective voyages shall intervene between the time of departure from their respective ports and the stated time of departure of the mail ship homeward from the port of Melbourne or the port of Sydney, as the case may be.

In case any steam vessel employed in these services shall not arrive in time to put her mails on board the mail ships homeward bound, the contractor shall be liable to a penalty of £200.

The duration of the contract will be for twelve months. The tenderers to name the date when the service can be entered upon.

The contractors will be required to enter into a bond with two sureties, to the extent of half the amount of the contract, for the due performance of the service.

The lowest tender will not necessarily be accepted, nor indeed any tender.

By His Excellency's Command,
JOHN FOSTER.

Personal Information.

GARDINER, NATHANIEL, and wife. Gardiner was a railway guard in England; in 1854 was a clerk in a wholesale warehouse in Melbourne. He is requested to call at the Chief Secretary's Office, Melbourne.—Z.1970.

KROME, HEINRICH, of Niederwöhren, is requested to apply at the Colonial Storekeeper's Office, Melbourne, for a letter from Germany.

MAGRATH, MARGARET, formerly in the service of Mr. John Davies, Collingwood, is requested to apply at the Colonial Storekeeper's Office, Melbourne, for two letters—one registered.

OKEY, WILLIAM, about twenty years of age, dark complexion, dark eyes, about 5 feet 8½ inches in height, lost forefinger on the left hand; last heard of in 1855; was then at the Albert Hotel, Castlemaine.—Address wanted at the Chief Secretary's Office, Melbourne.—Y.1956.

PRICE, MARY, who emigrated from Belfast, Ireland, to this colony, in the year 1845. Information respecting her present address is requested at the Immigration Office, Melbourne. Y.2389.

SYSON, MR. CHARLES, of Lenton, Nottinghamshire, is requested to forward his address to the Colonial Storekeeper's Office, Melbourne, to enable a reply to be made to an enquiry from his father.

WHEELER, MR. JOSEPH, formerly of Ballarat, is requested to communicate with the Postmaster General, Melbourne.

NOTICE.

ADVERTISEMENTS forwarded by Poundkeepers and others, intended for insertion in the "VICTORIA GOVERNMENT GAZETTE," must be legibly written, on one side of the paper only, and sent under cover Post paid, addressed to the Government Printer.

Advertisements will be charged for at the following rates, viz.:—One shilling for each of the first six lines and sixpence for every additional line above six.

The GOVERNMENT GAZETTE is published on TUESDAY and FRIDAY in each week, and Notices for insertion must be received by the Government Printer, at or before Ten o'clock of the day preceding the day of publication.

* * * All Advertisements intended for publication in the GOVERNMENT GAZETTE must be paid for prior to insertion.

No. 39.—APRIL 15TH, 1857.—4.

MARYBOROUGH MUNICIPAL DISTRICT.

IN conformity with the Act for the establishment of municipal institutions in Victoria, we, the undersigned, resident householders and landowners, being ten of those who signed a petition for the constitution of the municipal district of Maryborough, do hereby convene a public meeting of the resident householders and landowners within the district aforesaid, to be holden at the McIvor Hotel, Maryborough, on Saturday, the 2nd day of May proximo, at Eleven o'clock a.m., for the following purposes:—

1st. For deciding whether the council for the district shall consist of three, five, or seven members.

2nd. For deciding whether the members of such municipal council shall or shall not receive any pecuniary remuneration, and if any, what shall be the amount thereof.

3rd. For electing the members of such municipal council.

| | |
|---------------------------------------|-------------------|
| D. H. Virtue, chairman of the meeting | Fredek. Ogle |
| Henry Leay | D. K. Campbell |
| T. M. Girdlestone | R. G. Roberts |
| Mathew Mitchell | F. M. Laidman |
| Rd. H. Grierson | William C. Wilson |

No. 555.

STUDLEY PARK BRIDGE COMPANY.

THE undermentioned shareholders are hereby required to take notice that it is the intention of the directors of the Studley Park Bridge Company, in accordance with clauses 29, 31, 34 and 35 of an Act, intituled, "An Act to incorporate a company to be called 'The Studley Park Bridge Company,'" to declare the undermentioned shares of £1 each, now standing on the register of shareholders of the said company in the names in the annexed schedule set forth, forfeited the several calls thereon, as specified in the said schedule, not having been paid, and upwards of two months from the day appointed for the payment of such calls respectively having expired.

EDWARD BARKER,
Chairman.

W. B. BURNLEY,
JOHN CARSON,
JOHN FERGUSON,
JOHN CLARKE,
JOHN BROWN,

Directors of the Studley Park Bridge Company.

Entered—JOHN CLARKE,
Secretary.

132, Simpson's road, Richmond,
4th April, 1857.

Schedule referred to in the foregoing notice.

Charles Arnold, 10 shares, from 1981 to 1990, 1st and 2nd calls remaining unpaid.
Henry Barber, 5 shares, from 2101 to 2105, 1st and 2nd calls remaining unpaid.
Frederic Lord Clay, 50 shares, from 3231 to 3280, 1st and 2nd calls remaining unpaid.
James Fletcher, 10 shares, from 4356 to 4365, deposit 1st and 2nd calls remaining unpaid.
Nathaniel Fletcher, 10 shares, from 4366 to 4375, deposit 1st and 2nd calls remaining unpaid.
Thomas Graham, 5 shares, from 2716 to 2720, 1st and 2nd calls remaining unpaid.
John Graham, 5 shares, from 2721 to 2725, 1st and 2nd calls remaining unpaid.
Lawrence Langworth, 20 shares, from 271 to 290, 1st and 2nd calls remaining unpaid.
Richard Wickham Murphy, 100 shares, from 4196 to 4295, deposit 1st and 2nd calls remaining unpaid.
The representatives of Andrew McEwan, 5 shares, from 4431 to 4435, 1st and 2nd calls remaining unpaid.
B. H. Smith, 5 shares, from 3071 to 3075, 1st and 2nd calls remaining unpaid.
Mungo Park Smith, 50 shares, from 3956 to 4005, deposit 1st and 2nd calls remaining unpaid.
James Trimble, 10 shares, from 1956 to 1965, 1st and 2nd calls remaining unpaid.

EDWARD BARKER,
Chairman.

W. B. BURNLEY,
JOHN CARSON,
JOHN FERGUSON,
JOHN CLARKE,
JOHN BROWN,

Directors of the Studley Park Bridge Company.

Entered—JOHN CLARKE,
Secretary.

No. 553.

PORT ALBERT STEAM NAVIGATION COMPANY.

AN adjourned general meeting of the shareholders of the Port Albert Steam Navigation Company will be held at Port Albert, on Monday, the 4th day of May, at Twelve o'clock,

noon, for the purpose of electing three directors in the room of those retiring by rotation (who offer themselves for re-election)

8th April, 1857.

Retiring Directors:
J. WILKINSON, Esq.,
J. A. STRATTON, Esq.,
E. HOBSON, Esq.

(By Order)

W. DOHERTY,
Secretary.

No. 559.

DISSOLUTION OF PARTNERSHIP.

NOTICE is hereby given that the partnership hitherto subsisting between the undersigned as millers and corn factors, at Polworth Mills, Woodford, in the county of Villiers, colony of Victoria, under the style or firm of "A. Struth and Co.," has this day been dissolved by mutual consent. The business will henceforward be carried on by Mr. Alexander Struth, who will receive or pay all outstanding engagements.

Warrnambool, 31st March, 1857.

A. STRUTH,
SAMUEL MACGREGOR,
HO. FLOWER,
LLOYD RUTLEDGE.

Witness to the signatures of A. Struth,
Saml. MacGregor, and Lloyd Rutledge—

A. SOMERTON.

Witness to the signature of H. Flower—
F. FORSTER.

No. 556.

DISSOLUTION OF PARTNERSHIP.

NOTICE is hereby given that the partnership hitherto existing between Archibald Berdmore Buchanan and Charles Henry Augustus Kramer, as storekeepers, at Taradale, under the style or firm of "Buchanan, Kramer and Co.," was dissolved on and from the 1st day of October last.

Dated this 18th day of March, 1857.

A. B. BUCHANAN,
C. H. A. KRAMER.

Witness—

O. L. HANBURY,
Solicitor,
90, Chancery lane, Melbourne.

No. 551.

DISSOLUTION OF PARTNERSHIP.

NOTICE is hereby given that the partnership hitherto existing between Archibald Berdmore Buchanan, Charles Henry Augustus Kramer and John George Hannay Wilson, under the style or firm of "Buchanan, Kramer and Wilson," has been this day dissolved by mutual consent.

Dated this 13th day of March, 1857.

A. B. BUCHANAN,
C. H. A. KRAMER,
J. G. H. WILSON.

Witness—

GEO. WM. BLACKBURNE.

The business will in future be carried on by the undersigned, under the style or firm of "A. Buchanan and Company"
No. 551*.

A. B. BUCHANAN.

DISSOLUTION OF PARTNERSHIP.

NOTICE is hereby given that the copartnership lately subsisting between John Musson, Alexander Ross, and Donald Leslie, under the firm of "Musson, Ross and Co.," as contractors with the Geelong and Melbourne Railway Company, in the contracts known as "the Werribee and Duck Ponds Contracts," under the terms of a deed of copartnership dated the 15th day of January, 1856, has expired by effluxion of time; and that the undersigned are no longer responsible for any liabilities entered into by John Musson in the name of the said firm of "Musson, Ross and Co."

Dated this 8th day of April, A.D. 1857.

ALEXR. ROSS,
DONALD LESLIE.

Witness—

THOS. C. HARWOOD,
Solicitor, Geelong.

No. 545.

DISSOLUTION OF PARTNERSHIP.

NOTICE is hereby given that the partnership hitherto existing between us, under the style or firm of "Gunn, Dundas and Co.," has been this day dissolved by mutual consent.

Dated this 9th day of April, 1857.

R. GUNN,
JOHN D. DUNDAS,
HENRY VENABLES.

Witness—

ALEX. BELL.

No. 554.

DISSOLUTION OF PARTNERSHIP.

NOTICE is hereby given that the partnership hitherto existing between the undersigned as merchants and general storekeepers, at Warrnambool, in the county of Villiers, colony of Victoria, under the style or firm of "Rutledge, MacGregor and Co.," has this day been dissolved by mutual consent. All moneys due to or by the said firm are to be paid to and received by Mr. Samuel MacGregor.

Warrnambool, 31st March, 1857.

WM. RUTLEDGE,
HO. FLOWER,
LLOYD RUTLEDGE,
SAMUEL MACGREGOR,
A. STRUTH.

Witness to the signatures of Wm. Rutledge, Lloyd Rutledge, Samuel MacGregor, and Alexander Struth—
A. SOMERTON.

Witness to the signature of H. Flower—
F. FORSTER.

No. 557.

NOTICE is hereby given that by an indenture of assignment bearing date the seventh day of April, One thousand eight hundred and fifty-seven, and made between Thomas Henry Duncan and Augustus Frederick Dennys, both of Ballarat, in the colony of Victoria, publicans, of the first part; James Henry Cooper Alley, John Van Hemert, and Robert Burrell Dent, therein respectively described, in the second part; and the several other persons, being the creditors of the said Thomas Henry Duncan and Augustus Frederick Dennys, whose names and seals are thereunto set and affixed (and the names of all which creditors, whether executing the said indenture or not, are, with the sums due to them respectively mentioned in the schedule A thereunder written) of the third part; the said Thomas Henry Duncan and Augustus Frederick Dennys did, for the considerations therein mentioned, grant, bargain, sell, alien, release and confirm unto the said James Henry Cooper Alley, John Van Hemert, and Robert Burrell Dent, all and singular the goods, merchandise, stock-in-trade, chattels, debts and effects, and all other their real and personal estate, whatsoever and wheresoever, the same being described and set forth in schedule B thereunto annexed, and all the estate, right, title, interest, claim and demand whatsoever of them, the said Thomas Henry Duncan and Augustus Frederick Dennys, of, in, to or out of the same respectively, for the benefit of all their creditors, whose names are with the sums due to them respectively mentioned in the schedule marked A to the said indenture annexed: And notice is hereby also given that the said indenture of assignment was duly executed by the said Thomas Henry Duncan, Augustus Frederick Dennys, James Henry Cooper Alley, John Van Hemert and Robert Burrell Dent, in the presence of and attested by one of Her Majesty's justices of the peace for the said colony, according to the provisions of an Act of the Governor and Legislative Council of the Colony of New South Wales made and passed in the fifth year of the reign of Her present Majesty, intituled, "An Act for the further amendment of the Law and for the better advancement of Justice," and being No. 9: And notice is further given that the said indenture is now lying at the office of Mr. L. G. Hardy, solicitor, at Ballarat aforesaid, for inspection and execution.

Dated this seventh day of April, One thousand eight hundred and fifty-seven.

THOS. H. DUNCAN,
AUGUSTUS F. DENNYS,
J. H. ALLEY,
JNO. VAN HEMERT,
ROBT. B. DENT.

Witness to the signatures of Thomas Henry Duncan, James Henry Cooper Alley, John Van Hemert, and Robert Burrell Dent—
HENRY FOSTER, J.P.

One of Her Majesty's justice of the peace
in and for the colony of Victoria.

Witness to the signature of Augustus Frederick Dennys—

JAMES ODDIE, J.P.,

One of Her Majesty's justices of the peace.

No. 548.

In the Supreme Court of the }
colony of Victoria. } *Fi. Fa.*

CHARLES HUGHES v. SAMUEL GRAHAM.
For defendant's costs.

NOTICE is hereby given that the Sheriff for the colony of Victoria will cause to be sold by public auction, at the Supreme Court Hotel, La Trobe street, Melbourne, on Saturday, 9th May, 1857, at Twelve o'clock at noon, all the right, title and interest (if any) of the abovenamed Charles Hughes in and to all that piece or parcel of land in Collingwood, having a frontage of 33 feet to Napier street by a depth of 136 feet, and being a part of portion No. 50, of the parish of Jika Jika, together with all buildings, &c., erected thereon, unless this execution be previously satisfied.

Terms—Cash on the fall of the hammer.

Dated 9th April, 1857.

W. H. McMILLAN,
Sheriff's Officer.

No. 549.

In the Supreme Court of the }
Colony of Victoria. } *Fi. Fa.*

JAMES WRIGHT v. JOHN O'SULLIVAN.
NOTICE is hereby given that the Sheriff for the colony of Victoria will cause to be sold by public auction at the Supreme Court Hotel, La Trobe street, Melbourne, on Saturday, 9th May, 1857, at Twelve o'clock at noon, all the right, title and interest (if any) of the abovenamed John O'Sullivan, in and to all that piece or parcel of land, in the city of Melbourne, having a frontage to Bourke street of 66 feet by a depth of 132 feet (more or less), together with the buildings erected thereon, and well known as the Theatre Royal, unless this execution be previously satisfied.

Terms—Cash on the fall of the hammer.
Dated 9th April, 1857.

W. H. McMILLAN,
Sheriff's Officer.

No. 550.

In the Supreme Court of the }
colony of Victoria. } *Fi. Fa.*

Between CONWAY HART, Plaintiff,
and
HENRY BOLGER, Defendant.

NOTICE is hereby given that the Sheriff for the colony of Victoria will cause to be sold by public auction, at the Star Inn, Swanston street, Melbourne, on Friday, the 1st day of May, 1857, at the hour of Twelve o'clock noon, the right, title, and interest (if any) of the abovenamed defendant in and to all that piece or parcel of land situate, lying, and being in the parish of Prahran, in the county of Bourke, and colony of Victoria, being part of allotment 1 of section number 68 of the said parish, commencing at a point on the western boundary line of the said allotment 1, distant 444 feet south from the north corner of the said allotment, and bounded on the west by a Government road one chain wide, leading from Melbourne to St. Kilda, being a line bearing south 40 feet; on the south by other part of the said allotment, being a line at right angles to the last line, bearing east 209 feet; on the east by part of the eastern boundary line of the said allotment along the Brighton road, being a line bearing north-westerly 44 feet 6 inches; and on the north by other part of the said allotment, being a line bearing west 191 feet 7 inches to the commencing point, together with all buildings and improvements thereon.

Terms—Cash.

GEORGE BURNS,
Sheriff's Officer.

No. 541.

In the Supreme Court of the }
colony of Victoria. } *Fi. Fa.*

LEWIS v. WAYLIN.

NOTICE is hereby given that the sheriff of the colony of Victoria will cause to be sold by public auction, on Saturday, the 9th day of May, 1857, all the right, title and interest of Horatio Waylin, the defendant in this action, in and to a certain piece or parcel of land, being part of allotment 6 of section 19, portion A, in the township of Sandhurst, county unnamed, having a frontage of 33 feet (more or less) to Golden square, with a depth of 180 feet (more or less), with all buildings and erections thereon, as now held and enjoyed by the said Horatio Waylin.

Terms—Cash on the fall of the hammer.

Sale to take place on the premises, at Twelve o'clock in the forenoon, unless the claim be previously satisfied.

J. E. LUPTON,
Bailliff.

No. 523.

FIVE POUNDS REWARD.

CAUTION.—The Instruments of Exchange described below having been lost, the public is hereby cautioned against negotiating any of them:—

Cheque dated 1st February, 1857, drawn by John Carfrae, on Bank of Australasia, Geelong, in favor of Daniel Cameron, Two thousand pounds (£2000).

Three bills, each dated 1st February, 1857, drawn by Daniel Cameron, on and accepted by John Carfrae, John Chester Jervis, and John Hilt, payable at the Bank of Victoria, Melbourne, say:—

| | |
|-------------------------------------|-------|
| One at twelve months after date for | £2160 |
| " two years " | £2320 |
| " three years " | £1860 |

The above reward will be given for the restoration of the above to Daniel Cameron, Horsham, Wimmera, or W. M. Bell and Co., Geelong or Melbourne.

No. 536

TWENTY POUNDS REWARD.

STOLEN or strayed from near the Black Forest Inn, the 8th February, an iron grey mare, branded JH conjoined off shoulder; also, a bay three years old colt, branded C across A near shoulder, 3 near ribs, 5 off ribs, small star, black points. Whoever brings the same to Hunter's, Black Forest Inn, or Prince of Wales, Moonee Ponds, shall receive the above reward if stolen on conviction of the thief. No. 441.

TWENTY POUNDS REWARD.

CAUTION TO POUNDKEEPERS AND OTHERS.

STRAYED, on Monday, 15th December, 1856:—

1 bay horse, branded NB near shoulder, black points, also mane and tail
1 chesnut mare, branded M in square near shoulder
1 bay horse, branded like AT near shoulder

IF
1 brown horse, branded MR (the R with a tail) off shoulder
The above reward will be paid to any person or persons bringing the above horses to John Kernan, Moonee Ponds, or to Messrs. Tobin and Douglass, Elizabeth street, Melbourne. No. 346.

NOTICE.

FOUND running with my horses, near German Gully, Fryer's Creek, an iron grey mare, branded A off shoulder. The owner can have the same by application and paying expenses to William Brown, slaughterman, German Gully, Fryer's Creek.
6th April, 1857. No. 639.

FIVE POUNDS REWARD.

CAUTION TO AUCTIONEERS AND POUNDKEEPERS.

STOLEN or strayed from the Goulburn Diggings, on Saturday, the 21st March, a bay horse, branded like DB near shoulder, J-C near thigh, like C off shoulder. The above reward to be paid on delivery to Mr. David Clarke, storekeeper, Goulburn.
No. 509. LEWIS JENKINS.

THIRTY POUNDS REWARD.

STRAYED from Mount Korong, on the 18th day of March, 1857, five horses, viz:—

1 bay mare, branded MC near shoulder, W near cheek

1 grey mare, branded SS near neck
1 dark brown horse, branded MK near shoulder
JK
D within C

1 black mare, branded D with half circle over and blotch under near shoulder, D near ribs
1 chesnut horse, branded F in circle near shoulder, like 8 off shoulder (F turned to left)
G under the circle

Whoever brings the same to the San Francisco, Mount Korong, or to D. Morgan's, Carisbrook Hotel, will receive the above reward. No. 540.

FIFTY POUNDS REWARD.

STOLEN or strayed (supposed stolen), from the stables of Mr. Victor Cornu, Fyansford, Geelong, on 19th March, 1857, a brown horse, three years old, Clydesdale breed, about fourteen and a half hands, two hind feet white, star on forehead, branded H in circle, and S in circle near shoulder. The above reward will be paid on conviction of the thief, or if strayed, £20 for information leading to its recovery, on application to the owner Mr. Victor Cornu, or to Gibson Brothers and Co., Little Malop street east, Geelong. No. 544.

FIVE POUNDS REWARD.

LOST from Tarrangower, on Sunday, the 15th March, a chesnut horse, branded MO near shoulder, blaze, near hind foot white, lately blistered on both hind legs.

ALEXANDER HUNTER,
Near Camp, Tarrangower.
No. 543.

THREE POUNDS REWARD.

STRAYED from Barker's Creek, 1st April, 1857, a bay mare, bang tail, branded BN near shoulder, CG near neck. The

Ⓜ

above reward will be paid to any person bringing the same to Henry Leversha, Barker's Creek. No. 558.

TWENTY POUNDS REWARD.

LOST from Keilor Plains, near the Digger's Rest, about 7th March, a white draught mare, J near shoulder, a hole in HE conjoined near hip. The above reward if stolen on conviction of the thief, or £5 for her recovery if lost. Apply to James Murphy, Digger's Rest, Keilor Plains. No. 542.

TEN POUNDS REWARD.

LOST or strayed from near Carisbrook, on 23rd March, a dark bay horse, branded B on the near shoulder, white blaze on the face, short switch tail, a small swelling, hair and hoof on near fore foot. Whoever will bring him to Richard Harrison, butcher, Harrison's Hill, will receive £5 if strayed, or £10 if stolen on conviction of the thief. No. 547.

FIVE POUNDS REWARD.

STOLEN or strayed from Bradley's Paddock, Craigieburn, 17th February, a black draught mare, branded AS near shoulder, blazed face and white spot under belly. The above reward will be paid for her delivery to Mr. Bradley, Craigieburn, or on conviction of the thief, if stolen. No. 546.

FIVE POUNDS REWARD.

STOLEN or strayed from Alma Flat, a bay horse, branded PB on near shoulder, C on off shoulder, switch tail, white spot on forehead. The above reward will be given to any one bringing the said horse to Thomas Robinson's Dairy Station, Alma Flat. No. 560.

Treasury,
24th February, 1857.

NOTICE TO POUNDKEEPERS.

IN the future advertisements transmitted to the Government Printer by Poundkeepers, they will be good enough to place against each head of cattle described therein the Number which it bears in the Books of the Pound.

Poundkeepers will also quote this Number on any account voucher or certificate which they may issue relating to such cattle.

The name of the person by whom or by whose orders the cattle were impounded must in future be given in the advertisement, as well as the amount of damages claimed.

By His Excellency's Command,
CHARLES SLADEN.

Impoundings.

AVOCA.—Impounded at Avoca, 6th April, 1857, by the Police.

110. Bay pony; black points, switch tail, saddle marked, shod, WW near neck, ES near shoulder, had saddle, bridle, and martingale on when found
If not claimed and expenses paid, to be sold on 6th May, 1857.

7s. 6d. JOHN BATCHELOR,
Poundkeeper.

BATESFORD.—Impounded at Batesford, 27th March, by Mr. A. Cameron—Damages £1.

156. Brindle bull, white hind feet and tail, like TM near shoulder.
If not claimed and expenses paid, to be sold on 6th May, 1857.

7s. HENRY A. ALEXANDER,
Poundkeeper.

BENALLA.—Impounded at Benalla, 6th April, 1857, by Mr. Thos. Bond.—2s. per head.

134. Black mare, long tail, small star, slightly collar marked, has received an injury on rump, enlargement on near knee, MD near shoulder
135. Brown horse, blaze face, hind fetlocks white, long tail, rope round neck, JC or JG near shoulder
136. Grey mare, long tail, no perceptible brand
137. Iron grey filly, foal at foot, no brand
138. Bay mare, star forehead, long tail, no perceptible brand
139. Chesnut filly, foal at foot, no brand
140. Bay horse, short switch tail, F near shoulder, O off neck,

Xy off side under saddle
141. Chesnut horse, long switch tail, MK near shoulder, indescribable brand off shoulder
By Mr. Thos. Clark.

142. Blue sided bullock, JMY off loin, door key off cheek
143. Red and white spotted bullock, same brand
144. Red sided heifer, P off rump and ribs

145. Yellow cow, capital W near ribs, I off loin
147. Yellow poley cow, heart off rump, R off ribs and cheek
148. Yellow bullock, IIL off rump, BA off ribs
D AR

151. Black cow, TA off rump and ribs
152. Roan bull calf at foot, no brand
153. Brown bullock, JA off rump and ribs
154. Yellow sided bullock, 5 off shoulder, AII off ribs
H

155. Strawberry bullock, writing A off rump
156. Brindled bullock, down horns, SW off rump
157. Red and white bullock, BE off rump
158. Yellow cow, EP near rump, I near shoulder (bow to right)

If not claimed and expenses paid, to be sold on 6th May, 1857.

22s. 6d. W. C. BOND,
Poundkeeper.

BENALLA.—Impounded at Benalla, 8th April, 1857, by Mr. Thos. Bond.—Trespass 2s. per head.

161. White bullock, snail horns, red spots on head and neck, rope on neck, small DJ off rump, resembling R near
J

rump
162. Strawberry bullock, O off thigh and shoulder, JN near shoulder

163. Strawberry bullock, HO near ribs
JF

164. Brindled bullock, hollow backed, CHE (the HE conjoined) near shoulder, like 53 near rump
If not claimed and expenses paid, to be sold on 6th May, 1857.

11s. W. C. BOND,
Poundkeeper.

BUNINYONG.—Impounded at Buninyong, on 9th April, 1857, by Chs. E. F. Stirling.—Trespass 6d.

183. Yellow cow, white rump, tip of the horns sawn off, near ribs PH or PM, off rump W.

184. Red heifer, white back and belly, ears marked, short tail, blotch off loin

185. Dark brown heifer, little white on rump and tail, off ribs
—I

186. Small yellow poley cow, ears marked, off ribs like O, near
rump WF
9

187. Yellow cow, cock horns, white spots on the flanks, off rump like JR conjoined or writing A with blotch below, near rump S

188. Red stag, little white on the rump, ears marked, BCOT near ribs

189. Small yellow heifer, snail horns, off rump IP, near rump
II

190. Dark brown heifer, short tail, ears marked, off rump O, within circle, off ribs like JM conjoined, off shoulder M or H

191. Roan cow, near rump like W
H

192. Ginger colored cow, near ribs PH, off ribs A
If not claimed and expenses paid, to be sold on 6th May, 1857.

17s. 6d. GEO. INNES,
Poundkeeper.

CARISBROOK.—Impounded at Carisbrook, 4th April, 1857, by Charles Jones, stockman to H. N. Simson, Esq.—Trespass 1s. 6d. each.

238. Strawberry cow, 71 off ribs, 2 off rump and cheek
240. Brown sided cow, M near ribs

241. Red sided heifer calf, no brands, progeny of above
242. White cow, notch near ear, M near ribs

243. Strawberry heifer calf, no brand, progeny of above
244. Strawberry cow, S near ribs, spectacle brand off rump

245. Red and white spotted bullock, slit near ear, diamond off
rump

247. Yellow snaily heifer, top off off ear, IB off thigh
248. Black and white sheeted bullock, indescribable brand off
rump

On 5th April, 1857, by Mr. J. McClery.

251. Dark chesnut mare, star and snip, short tail, FC near
shoulder—Trespass 1s. 6d.

252. Bay mare, N or N near shoulder—Trespass 1s. 6d.

253. Chesnut pony mare, hind feet white, J near shoulder—
C
Trespass 1s. 6d.

254. Dark bay mare, C near neck, B and IB conjoined under
near shoulder—Damages £1.

257. Black mare, star, like four-legged stool near shoulder—
Damages £1.

258. Bay horse, ID near shoulder, L or like C near ribs, like
JP off shoulder—Damages £1.

259. Grey mare, 2 near shoulder, JA near saddle, I near rump
and near loin—Trespass 1s. 6d.

260. Dark brown colt foal, progeny of above, no brand—
Trespass 1s. 6d.

If not claimed and expenses paid, to be sold on 6th May, 1857.

20s. 6d. JAMES B. RHODES,
Poundkeeper.

ECHUCA.—Impounded at Echuca, 7th April, 1857, by Mr. Wm. Harpham, for the executors of the late Mr. Bett.

420. Chesnut mare, long tail, off hind leg white, star, M near
shoulder

421. Dark chesnut mare, switch tail, saddle marked, A-S near
shoulder

422. Black horse, switch tail, star, CJ (tail of J to right) near
(bow and tail of R to left) RM

shoulder, TC off shoulder, shod
If not claimed and expenses paid, to be sold on 6th May, 1857.

9s. 6d. GEORGE JAMIESON,
Poundkeeper.

ELPHINSTONE.—Impounded at Elphinstone Pound, 3rd April, 1857, by Mr. Dowdle, for trespass, 6d. each.

131. Brindle bullock, poley, white back, like JU near rump, 7

HHI off ribs

132. Blue strawberry cow, like CF near rump—Expenses £3 11s. 6d.

133. Strawberry cow, like JM off ribs

134. Mouse colored bullock, — near shoulder, JH near ribs

135. White bullock, red spots, O near rump, JH and illegible brand off ribs

If not claimed and expenses paid, to be sold on 6th May, 1857.

J. T. PATTERSON,
Poundkeeper.

11s.

GUILDFORD.—Impounded at Guildford, by Mr. Aberdeen. Damages £1.

211. White sow, black spots, no visible brand

If not claimed and expenses paid, to be sold on 6th May, 1857.

W. H. TAAFFE,
Poundkeeper.

6s. 6d.

KENSINGTON.—Impounded at Kensington Pound, 2nd April, 1857, by Mr. Hy. Ashmore.

454. Yellow red poley cow, white in forehead, white back and tail, F near ribs

If not claimed and expenses paid, to be sold on 6th May, 1857.

D. J. MÖLLER,
Poundkeeper.

7s.

KERANG.—Impounded at Kerang, Lower Loddon, 2nd April, 1857, by Messrs. G. and P. Beveridge.


39. White bullock, red spots on neck, OB off rump, X off thigh, JL off ribs

40. Black bullock, white back, tail and belly, R near ribs, REID 151

RE near rump

41. Red bullock, cock horns, JK conjoined near ribs and rump, M off ribs

42. Brown bullock, star, white on shoulder, L near rump, SS

like  or three sides of a square near ribs

43. White bullock, red ears, down horns, PW off rump, P near rump

44. Red bullock, short tail, cock horns, IT near rump, like JR conjoined near thigh, like M near ribs



45. Red bullock, white spots on rump and sides, illegible near rump

46. Brown bullock, white face, TS off ribs, 2 off rump

47. Red bullock, slit near ear, like W near ribs, TC (writing T) and like blotch brand under off rump

48. White steer, piece out of under side off ear, like JT near ribs and rump

49. Yellow brindle steer, strawberry face, back and belly, near ear slit, like WV or HII near rump

50. Red steer, like  off ribs,  off rump

51. Red poley cow, star, white back and belly, piece out of off ear, like 8 or D off rump

52. Yellow and white cow, down horns, like JII off rump

53. White cow, red ears, WD off ribs

54. Strawberry heifer, red ears, GU near ribs, like LL off rump

55. Black cow, D off ribs, 11

56. Yellow cow, white on rump and shoulder, SL off rump, 8

57. Yellow cow, cock horns, star, white back and belly, like JP conjoined off ribs

If not claimed and expenses paid, to be sold on 6th May, 1857.



ARCHD. MACDONALD,
Poundkeeper.

KYNETON.—Impounded at Kyneton, Mount Macedon, 3rd April, 1857, by Mr. P. Slattery.—Damages 6s.

339. Dark bay horse, star and small snip, black points, dock tail, MB near shoulder, collar marked X

On 6th April, by Mr. James Ball.—Damages £1 each.

340. Yellow and white bullock, O near horn, supposed MH conjoined near rump, MN off ribs

341. Red and white bullock, O near horn, supposed  near rump,  off thigh, like 85 off ribs

If not claimed and expenses paid, to be sold on 6th May, 1857.

S. WINDRIDGE,
Poundkeeper.

11s.

No. 39.—APRIL 15TH, 1857.—5.

MCLVOR CREEK.—Impounded at McIvor Creek Pound, 6th April, 1857, by James Eagan, Esq.

114. Grey mare, switch tail, saddle and collar marked, like 2 off neck, star brand off shoulder, M under saddle near back

115. Bay horse foal, star and snip, progeny of above, no visible brand

By Thos. Wright, Esq.

116. Iron grey horse, switch tail, near pastern white, NR conjoined near shoulder

117. Bay horse, switch tail, star on forehead, off pastern white, wart on breast, NR conjoined C and diamond under near shoulder

118. Bay filly, switch tail, star on forehead, NR conjoined near shoulder

If not claimed and expenses paid, to be sold on 6th May, 1857.

C. H. NIMMO,
Poundkeeper.

12s. 6d.

MURCHISON.—Impounded at Murchison, 1st April, 1857, by — McMillan, Esq.—Damages 1s. each.

267. Bay mare, star, black points, switch, H off shoulder

268. Bay mare, black points, long tail, piece of rope on, S3 off shoulder

269. Brown mare, small star, short tail, near hind fetlock white, sore wither, W near shoulder, joined the pound cattle

By Mr. Oliver.—Damages 1s. each.

271. Red and white bullock, off horn cocked, near horn growing into cheek, CF off rump

272. Strawberry bullock, 5 off thigh, 7 off ribs, illegible brand C

near back

273. Red bullock, TB off rump

274. Brown cow, MLC (ML conjoined) anchor under off rump, WR conjoined near rump

275. Brindle cow, MR conjoined off rump and ribs, 5 off thigh, blotch off loin

276. Red steer, D off ribs, 2 off shoulder, O with bar down centre near back

277. Yellow sided bullock, WS near ribs, M off ribs

278. Red sided steer, down horns, SN twice off ribs, 5 off rump

279. Dark red bullock, IF off rump, F off shoulder; like LM near rump

280. Brindle bullock, IP near rump, c near ribs, W off loin, like LM off ribs

281. Brown cow, MK off rump, K off shoulder

282. Brindle bullock, white back, JC RP (RP conjoined and bow and tail of R to left) off back, RP conjoined (bow and tail of R to left) near ribs

If not claimed and expenses paid, to be sold on 6th May 1857.

N. R. DUNCOMBE BOND,
Poundkeeper.

22s. 6d.

NEWBRIDGE.—Impounded at Newbridge, 8th April, 1857, by Mr. John M. Irvine.—Trespass 1s. 6d.

1 black mare, star, switch tail, off hind foot white, near knee broken, branded BR near shoulder, and like hair brand (DE)

M3 (square top 3)

near rump

If not claimed and expenses paid, to be sold on 6th May, 1857.

JOHN ELLIOTT,
Poundkeeper.

8s. 6d.

PENTRIDGE.—Impounded at Pentridge, 6th April, 1857, by Neil Campbell, Esq.—Trespass 6d.

306. Red and white yearling heifer, no visible brand

On 8th April, by William Lilburne, Esq.—Trespass 3s. each.

307. Brown poley cow, blotch brand, like IC near ribs

308. Yellow sided cow, hoop horns, BC near ribs

Same day, by Mr. James Hooper.—Trespass 6d. each.

311. Brown strawberry cow, cock horns, tip of near horn off, W off ribs

340. Red and white heifer calf, over 6 months, no brand

On 9th April, by the same.—Trespass 6d. each.

362. Brindle and white bullock, wide turned up horns, blotch brand, like MII conjoined off ribs, illegible brand off shoulder

363. Yellow stag, blotch brand off rump

If not claimed and expenses paid, to be sold on 6th May, 1857.

J. HEWITT,
Poundkeeper.

12s. 6d.

SKIPTON.—Impounded at Skipton, 7th April, 1857, by Mr. Thorn.—Damages 5s. each.

103. Red and white bullock, coupling rope on neck, like MOC near ribs and near rump

- 104. Yellow bullock, AY near horn, JF off rump and off shoulder, hind legs white
- 105. Red steer, strawberry back, QR conjoined near ribs, quarter out near ear
- 106. Bice and white poley cow, BOYD near neck, diamond and C off back
- 107. Brown cow, WC near rump, diamond and C off back
- 108. Yellow and white cow, like CM near rump
- 109. Yellow and white calf, no visible brand
On 9th April, by Chas. Oakley, Esq.
- 110. Strawberry bullock, PW off rump, T near back
- 111. Red bullock, white back and belly, T near ribs, writing W near back, JJ off ribs
- 112. Brown horse, small star, saddle marked, TH off shoulder, hind feet white—Damages £1.
If not claimed and expenses paid, to be sold on 6th May, 1857.

JNO. SANDERS,
Poundkeeper.

SHEPPARTON.—Impounded at Shepparton, 23rd March, 1857, by Mr. Rutherford.
47. Red and white bullock, cock horns, slit and notch off ear, JJ off ribs, G off thigh, was released by mistake
If not claimed and expenses paid, to be sold on 6th May, 1857.

JOHNSTON PARSONS,
Poundkeeper.

SOUTH GEELONG.—Impounded in the South Geelong Pound, by William Batten.—Trespass 2s.
1066. Dark red sided heifer, ear marks, M off ribs
1124. Bay horse, D near shoulder, star in forehead, white on nose, illegible brands near neck
By J. Biskey—Trespass 5s.
If not claimed and expenses paid, to be sold on 6th May, 1857.

H. P. WALLACE,
Poundkeeper.

SUGAR LOAF CREEK.—Impounded at Sugar Loaf Creek, by Mr. Ed. Searle
269. Black mare, star, freshly collar marked, IM near shoulder, like some illegible brand off shoulder, had on hobbles
270. Brown mare, hind feet white, star and snip, like NR near

M
PC
E

- shoulder
 - 271. Bay mare, black points, GK off shoulder
 - 272. Black mare, switch tail, iH near shoulder
 - 273. Grey horse, NR near shoulder
- If not claimed and expenses paid, to be sold on 6th May, 1857.

J. M. FERRELL,
Poundkeeper.

NOTICE.

SUGAR LOAF CREEK.—The chesnut filly, blaze face, advertised to be sold 6th May, has like W and illegible near shoulder.

J. M. FERRELL,
Poundkeeper.

Sugar Loaf Creek,
8th April, 1857.

7s.

WANGARATTA.—Impounded at Wangaratta, 6th April, 1857, by Mr. H. Broadribb.—Trespass 1s. each.

- 117. Black horse, collar marked, near hind coronet white, two new shoes on, M near, NP off shoulder
- 118. Chesnut colt, star, near hind leg white, like S near shoulder, E near neck
- 120. Bay horse, star, mealy muzzle, long tail, off hip down, S off shoulder, F near side under saddle
- 121. Bay mare, star, hollow back, long tail, J C near shoulder
- 122. Light bay horse foal, progeny, no brand
- 123. Brown mare, long tail, two stars near shoulder, like star near neck
- 124. Bay filly foal, progeny, like two stars near shoulder
- 125. Brown colt, near hind fetlock white, like EB upside down over S3 (square top 3) off, writing X near shoulder
- 126. Bay entire colt, GP or CP near shoulder.—Damages £5.
- 127. Bay horse, like Jim Crow hat brand off shoulder, like RS blotched near shoulder, like X near thigh
- 128. Bay mare, long tail, RS near, and hat brand off shoulder
If not claimed and expenses paid, to be sold on 6th May, 1857.

ALEXANDER TONE,
Poundkeeper.

NOTICE.

WARRANTYTE.—The red or yellow bullock, impounded at Warrantyte, No. 84, and advertised in the *Government Gazette* of the 7th April, 1857, and therein described, should be red or yellow bullock, leopard stripes on belly and sides, star, bow horns, ears slit, like S or three circles conjoined off shoulder, J C off rump, like S or 2 off hip, W near ribs. If not claimed and expenses paid, to be sold on 6th May, 1857.

JOHN HUTCHINSON,
Poundkeeper, Warrantyte.

THE GOVERNMENT PRINTER acknowledges the receipt of the undermentioned sums:—

| | £ | s. | d. |
|-------------------------|-----|-----|-------|
| April 14.—J. M. Ferrell | ... | ... | 3 5 8 |
| April 14.—C. H. Nimmo | ... | ... | 0 5 8 |
| April 14.—W. C. Bond | ... | ... | 1 0 0 |
| April 14.—John Sanders | ... | ... | 5 0 0 |

S. J. WALKER,

14th April, 1857. For the Government Printer.

| CONTENTS. | PAGE. |
|--|-------|
| Approaching Land Sales | 643 |
| Land Sales | 643 |
| Land Sale Notices | 646 |
| Government Notices | 646 |
| Lands open for Selection | 647 |
| Letter List | 648 |
| Road Board Notices | 649 |
| Local Court Regulations—Dunolly | 650 |
| Local Court Regulations—Maldon | 651 |
| Licensed Auctioneers, Spirit Merchants and Brewers | 652 |
| Appointments | 652 |
| Courts | 653 |
| Contracts Accepted | 654 |
| Tenders | 654 |
| Personal Information | 655 |
| Private Advertisements | 655 |
| Impoundings | 658 |

By Authority: JOHN FERRELL, Government Printer, Melbourne.