

[1875]



VICTORIA GOVERNMENT GAZETTE.

Published by Authority.

No. 123.]

TUESDAY, OCTOBER 14.

[1862.]

CONVENTION WITH FRANCE RELATIVE TO JOINT STOCK COMPANIES.

THE Governor has directed the subjoined copy of a Convention which His Excellency has received from His Grace the Duke of Newcastle, the Secretary of State for the Colonial Department, to be promulgated.

By His Excellency's Command,
R. D. IRELAND.

Crown Law Offices,
Melbourne, 10th October, 1862.

CONVENTION BETWEEN HER MAJESTY AND THE EMPEROR OF THE FRENCH, RELATIVE TO JOINT STOCK COMPANIES.

Signed at Paris, April 30, 1862.

[Ratifications exchanged at Paris, May 15, 1862.]

Her Majesty the Queen of the United Kingdom of Great Britain and Ireland, and His Majesty the Emperor of the French, having judged it expedient to come to an understanding in order to define, within their respective dominions and possessions, the position of commercial, industrial, and financial companies and associations constituted and authorized in conformity with the laws in force in either of the two countries, have resolved to conclude a Convention for that purpose, and have named as their Plenipotentiaries, that is to say:

Her Majesty the Queen of the United Kingdom of Great Britain and Ireland, the Right Honorable Henry Richard Charles Earl Cowley, Her Majesty's Ambassador Extraordinary and Plenipotentiary to the Emperor of the French;

And His Majesty the Emperor of the French, M. Edouard Antoine Thouvenel, Senator, His Minister and Secretary of State for the Department for Foreign Affairs;

Who, after having communicated to each other their respective full powers, found in good and due form, have agreed upon and concluded the following Articles:—

ARTICLE I.

The High Contracting Parties declare that they mutually grant to all Companies and other Associations, commercial, industrial, or financial, constituted and authorized in conformity with the laws in force in either of the two countries, the power of exercising all their rights, and of appearing before the Tribunals, whether for the purpose of bringing an action, or for defending the same, throughout the dominions and possessions of the other Power, subject to the sole condition of conforming to the laws of such dominions and possessions.

ARTICLE II.

It is agreed that the stipulations of the preceding Article shall apply as well to Companies and Associations constituted and authorized previously to the signature of the present Convention as to those which may subsequently be so constituted and authorized.

ARTICLE III.

The present Convention is concluded without limit as to duration. Either of the High Powers shall, however, be at liberty to terminate it by giving to the other a year's previous notice. The two High Powers, moreover, reserve to themselves the power to introduce into the Convention, by common consent, any modifications which experience may show to be desirable.

ARTICLE IV.

The present Convention shall be ratified, and the ratifications shall be exchanged at Paris in fifteen days, or sooner if possible.

In witness whereof the respective Plenipotentiaries have signed the same, and have affixed thereto the seals of their arms. Done in duplicate at Paris, the 30th of April, 1862.

(L.S.) COWLEY.
(L.S.) THOUVENEL.

Sa Majesté la Reine du Royaume Uni de la Grande Bretagne et d'Irlande, et Sa Majesté l'Empereur des Français, ayant jugé utile de s'entendre, pour régulariser dans leurs États et Possessions respectifs, la situation des Compagnies et Associations commerciales, industrielles, et financières, constituées et autorisées suivant les lois particulières à chacun des deux pays, ont résolu de conclure une Convention dans ce but, et ont muni à cet effet de leurs pleins pouvoirs, savoir:

Sa Majesté la Reine du Royaume Uni de la Grande Bretagne et d'Irlande, le Très Honorable Henri Richard Charles Comte Cowley, Son Ambassadeur Extraordinaire et Plenipotentiaire près Sa Majesté l'Empereur des Français;

Et Sa Majesté l'Empereur des Français, M. Edouard Antoine Thouvenel, Sénateur, Son Ministre et Secrétaire d'Etat au Département des Affaires Etrangères;

Lesquels, après s'être communiqué leurs pleins pouvoirs respectifs, trouvés en bonne et due forme, sont convenus des Articles suivants:—

ARTICLE I.

Les Hautes Parties Contractantes déclarent reconnaître mutuellement à toutes les Compagnies et autres Associations commerciales, industrielles, ou financières, constituées et autorisées suivant les lois particulières à l'un des deux pays, la faculté d'exercer tous leurs droits, et d'ester en justice devant les Tribunaux, soit pour intenter une action, soit pour y défendre, dans toute l'étendue des États et Possessions de l'autre Puissance, sans autre condition que de se conformer aux lois des dits États et Possessions.

ARTICLE II.

Il est entendu que la disposition qui précède s'applique aussi bien aux Compagnies et Associations constituées et autorisées antérieurement à la signature de la présente Convention, qu'à celles qui le seraient ultérieurement.

ARTICLE III.

La présente Convention est faite sans limitation de durée. Toutefois, il sera loisible à l'une des deux Hautes Puissances Contractantes de la faire cesser en la dénonçant un an à l'avance. Les deux Hautes Puissances Contractantes se réservent d'ailleurs la faculté d'introduire, d'un commun accord, dans cette Convention les modifications dont l'utilité serait démontrée par l'expérience.

ARTICLE IV.

La présente Convention sera ratifiée, et les ratifications en seront échangées dans le délai de quinze jours, ou plus tôt si faire se peut.

En foi de quoi, les Plenipotentiaires respectifs l'ont signé, et y ont apposé le sceau de leurs armes. Fait en double original à Paris, le 30 Avril, 1862.

LEGISLATIVE COUNCIL.

IT is hereby notified that His Excellency the Governor has this day issued a Writ for the election of a member to serve in the Legislative Council for the North-Western Province, in the place of George Rolfe, Esquire, who has retired by rotation; and that the following arrangement has been made for such election, viz.:-

Date of writ	2nd October, 1862.
Day of nomination	18th October, 1862.
Place of nomination	Castlemaine.
Day of polling	1st November, 1862.
Return of writ	8th November, 1862.

By Command,

O. F. TIMINS,
Private Secretary.Government Offices,
Melbourne, 2nd October, 1862.

LEGISLATIVE ASSEMBLY.

HEREBY notify that I have this day issued a Writ for the election of a member to serve in the Legislative Assembly of Victoria for the Electoral District of South Gipps Land, in the place of George Dixon Hedley, Esquire, resigned; and that the following arrangement has been made for the election:-

Date of writ	8th October, 1862.
Place of nomination	Palmerston.
Day of nomination	18th October, 1862.
Day of polling	24th October, 1862.
Return of writ	6th November, 1862.

FRANS. MURPHY,
Speaker.Legislative Assembly Chamber,
Melbourne, 8th October, 1862.

ACTS OF PARLIAMENT LEFT TO THEIR OPERATION.

HER Majesty's Principal Secretary of State for the Colonies has, in three Despatches, bearing date respectively the 27th of June and the 20th and 26th of July last, intimated to the Governor that the Acts of the Parliament of Victoria, passed in the 25th year of Her Majesty's reign, the numbers, titles, and dates whereof are hereto subjoined, have been laid before the Queen, and have been left to their operation, viz.:-

No. 131.—An Act to remove doubts as to the construction of certain Statutes and as to the validity of certain acts purporting to be performed under them and for other purposes. [Assented to 21st January, 1862.]

No. 132.—An Act to amend an Act, intituled, *An Act to consolidate and amend the Laws affecting the Chinese emigrating to or resident in Victoria*. [Assented to 19th March, 1862.]

No. 133.—An Act to amend an Act, intituled, *An Act to regulate the conveyance of Passengers to Victoria*. [Assented to 19th March, 1862.]

No. 134.—An Act to enable the Melbourne and Suburban Railway Company to sell their Undertaking and Property and for other purposes. [Assented to 19th March, 1862.]

No. 135.—An Act to amend an Act, intituled, *An Act for granting Duties of Customs upon Gold exported from Victoria*. [Assented to 14th May, 1862.]

No. 136.—An Act to amend an Act, intituled, *An Act to prevent the further spread of the disease in Cattle called Pleuro-pneumonia*. [Assented to 14th May, 1862.]

No. 137.—An Act to suspend the operation of certain Enactments relating to Registration of Parliamentary Electors and for other purposes. [Assented to 14th May, 1862.]

By His Excellency's Command,

B. D. IRELAND.

Crown Law Offices,
Melbourne, 7th October, 1862.

GRANT FOR PUBLIC LIBRARIES.

THE Committees for the management of Mechanics Institutes or other Public Libraries in country districts, claiming to participate in the grant for the purchase of books, are hereby informed that the distribution of the vote will not take place until after the 31st of December next.

The conditions attached to the vote in the *Appropriation Act* are as follow:-

1. Grants to be made in proportion to sums collected by private subscriptions or local rates during the present year.
2. No grant exceeding £200 to be paid to any one Library.
3. No grant to be made to any such institution already established or to be established in Melbourne, or within ten miles thereof.

Forms of application for a share of the grant may be obtained at this office, after the 31st of December next.

JOHN O'SHANASSY.

Chief Secretary's Office,
Melbourne, 3rd October, 1862.

VOLUNTEER FORCE.

THE Governor in Council has been pleased to approve of the whole of the Mounted Volunteer Corps in Victoria being formed into one regiment, under the designation of the "Victorian Volunteer Light Horse."

WILLIAM C. HAINES,
Treasurer.Treasury,
Melbourne, 13th October, 1862.

VOLUNTEER FORCE.

THE Governor in Council has been pleased to accept the resignation of

GEORGE WILSON, Esq.,

Assistant Surgeon to the Kyneton Volunteer Mounted Rifle Corps.

WILLIAM C. HAINES,
Treasurer.Treasury,
Melbourne, 13th October, 1862.

RETURNING OFFICER.

THE Governor, with the advice of the Executive Council, has been pleased to appoint

COLIN CAMPBELL, Esquire, Buangor,

to be the Returning Officer for the Electoral District of Ripon and Hampden, in the room of J. C. Lang Currie, Esq., resigned.

By His Excellency's Command,
JOHN O'SHANASSY.Chief Secretary's Office,
Melbourne, 29th September, 1862.

6436.

DEPUTY JUDGE OF COUNTY COURTS.

THE Governor, with the advice of the Executive Council, has been pleased to appoint

CHARLES BABINGTON BREWER, Esquire, Barrister-at-Law, &c., to be Deputy Judge of the County Courts at Belfast, Colac, Geelong, Palmerston, Portland, Sale, and Warrnambool, during the absence on leave of Judge Wrixon.

By His Excellency's Command,
J. DENNISTOUN WOOD.Crown Law Offices,
Melbourne, 10th October, 1862.

SOLICITORS UNDER "THE LAND ACT, 1862."

THE Governor, with the advice of the Executive Council, has been pleased to appoint

ROBERT C. GRESSON, Esquire (in the room of H. J. Chambers, Esq., resigned), and

JAMES SMITH, Esquire, each to be a Solicitor to examine Titles and to grant Certificates under the 24th section of *The Land Act, 1862*.By His Excellency's Command,
C. GAVAN DUFFY.Lands and Survey Office,
Melbourne, 13th October, 1862.

LAND OFFICER.

THE Governor, with the advice of the Executive Council, has been pleased to appoint

WILLIAM HENRY GAUNT, Esquire (P.M. and Commissioner of Crown Lands, Chiltern),

to act as a Land Officer at Chiltern, under *The Land Act, 1862*.By His Excellency's Command,
C. GAVAN DUFFY.Lands and Survey Office,
Melbourne, 6th October, 1862.

LICENSING AGENT FOR LANDS.

THE Governor, with the advice of the Executive Council, has been pleased to appoint

A. C. WILLS

to be an Agent for the purpose of issuing licenses for other than pastoral purposes under *The Land Act, 1862*.By His Excellency's Command,
C. GAVAN DUFFY.Lands and Survey Office,
Melbourne, 13th October, 1862.

TRUSTEES.

THE Governor, with the advice of the Executive Council, has been pleased, by an Order made on the 6th day of October, 1862, to approve of the appointment of

RICHARD BLACKWOOD and

COLIN CAMPBELL

to be Trustees of the Ararat Hospital, in the room of F. Lowe and Thomas McEwan, resigned.

By His Excellency's Command,
C. GAVAN DUFFY.Lands and Survey Office,
Melbourne.

ELECTORAL REGISTRARS.

THE Governor, with the advice of the Executive Council, has been pleased to make the following appointments, viz.:-

EDWARD BARRY (Clerk of Courts, Kilmore), to be Electoral Registrar at Kilmore, for the divisions for which the late clerk acted, *vice* J. Drury, transferred.

FREDERICK CHARLES COPE (Clerk of Courts, Ararat), to be Electoral Registrar at Ararat, for the divisions for which the late clerk acted, *vice* E. Barry, transferred.

JOHN RICH (C.P.S., Williamstown), to be Electoral Registrar at Williamstown, for the divisions for which the late clerk acted, *vice* E. Burke, retired.

JAMES BAMBERICK (C.P.S., Belvoir), to be Electoral Registrar at Belvoir, for the divisions for which the late clerk acted, *vice* W. Power, transferred.

DANIEL OLIVER (C.P.S., Buninyong), to be Electoral Registrar at Buninyong, for the divisions for which the late clerk acted, *vice* J. Rich, transferred.

By His Excellency's Command,

JOHN O'SHANASSY.

Chief Secretary's Office,
Melbourne, 29th September, 1862.

THE BACCHUS MARSH AND MADDINGLEY ROAD DISTRICT.

PROCLAMATION.

By His Excellency SIR HENRY BARKLY, Knight Commander of the Most Honorable Order of the Bath, Captain-General and Governor-in-Chief of the Colony of Victoria, and Vice-Admiral of the same, &c., &c., &c.

WHEREAS by an Act of the Lieutenant Governor and Legislative Council of the colony of Victoria, passed in the sixteenth year of Her present Majesty's reign, intituled, *An Act for making and improving Roads in the Colony of Victoria*, it was amongst other things enacted, that it shall be lawful for the Lieutenant Governor, from time to time, by notice in the *Government Gazette*, to proclaim and declare any such portion of the said colony as to him shall seem meet, as and to be a road district for the purposes in the said Act contained, and also to define the boundaries of every road district thereby proclaimed and declared, and to give a specific name or designation to every such road district: And whereas by a Proclamation under the hand of the Governor and the seal of the colony, bearing date the twenty-seventh day of September, in the year One thousand eight hundred and fifty-six, the Bacchus Marsh Road District was proclaimed: And whereas it is expedient to alter the area and nomenclature of such road district: Now therefore I, Sir Henry Barkly, the Governor of Victoria, with the advice of the Executive Council, do hereby revoke the said Proclamation; and, with the advice aforesaid, I do hereby proclaim and declare that the portions of the counties of Bourke and Grant hereinafter defined shall be a road district for the purposes in the said Act contained, that is to say:-

Commencing at the junction of the Myrning Creek and the Werribee River; thence northerly by the Myrning Creek to its most northern source; thence by a direct line north to the northern boundary of the county of Bourke; thence easterly by the said boundary to a point in the boundary due north of the eastern boundary of Matson's pre-emptive section; thence south-easterly to the north-west corner of the Melton Road District; thence south by the western boundary of the said road district to the Werribee River; thence westerly by the Werribee River to the north-east angle of the parish of Parwan; thence south by the eastern boundary of the parish of Parwan to the centre of a one-chain road, which forms the southern boundaries of blocks 13, 12, 11, 10, 14, 15, 16, 18, 19, 21, 22, 24 of section 3, and of blocks 3, 2, 1 of section 4, of the said parish; thence westerly by the centre of the said road to the western boundary of the said parish of Parwan; thence north by the said western boundary to the north-east angle of block 6, section 13, of the parish of Corrooburghap; thence by the northern boundaries of blocks 6 and 5 of section 13 to the eastern boundary of block 4 of the said section; thence north to the centre of a road which forms the southern boundary of the Pentland Hills and Maddingley Farmers' Common; thence by the centre of the said road north-westerly to the western boundary of the parish of Corrooburghap; thence north by the said western boundary to the Werribee River; thence easterly by the said river to the commencing point.

And I do hereby further proclaim and declare that the specific name or designation of such road district shall be "The Bacchus Marsh and Maddingley Road District."

Given under my Hand and the Seal of the Colony, at Melbourne, this sixth day of October, in the year of our Lord One thousand eight hundred and sixty-two, and in the twenty-sixth year of Her Majesty's reign.

(L.S.)

HENRY BARKLY.

By His Excellency's Command,

W. H. F. MITCHELL,

Commissioner of Railways and Roads.

R.&B.1398.

GOD SAVE THE QUEEN!

THE BALLAN ROAD DISTRICT.

PROCLAMATION.

By His Excellency SIR HENRY BARKLY, Knight Commander of the Most Honorable Order of the Bath, Captain-General and Governor-in-Chief of the Colony of Victoria, and Vice-Admiral of the same, &c., &c., &c.

WHEREAS by an Act of the Lieutenant Governor and Legislative Council of the colony of Victoria, passed in the sixteenth year of Her present Majesty's reign, intituled, *An Act for making and improving Roads in the Colony of Victoria*, it was amongst other things enacted, that it should be lawful for the Lieutenant Governor, from time to time, by notice in the *Government Gazette*, to proclaim and declare any such portion of the said colony as to him should seem meet, as and to be a road district for the purposes in the said Act contained, and also to define the boundaries of every road district thereby proclaimed and declared, and to give a specific name or designation to every such road district: Now therefore I, Sir Henry Barkly, the Governor of Victoria, with the advice of the Executive Council, do hereby proclaim and declare that the portions of the counties of Bourke and Grant hereinafter defined shall be a road district for the purposes in the said Act contained, that is to say:-

Commencing at a point in the northern boundary of the county of Bourke due north of the source of the Myrning Creek; thence by a direct line south to the source of the Myrning Creek; thence southerly by the Myrning Creek to its junction with the Werribee River; thence westerly by the Werribee River to the north-west angle of the parish of Corrooburghap; thence south by the western boundary of said parish and by the western boundary of the parish of Ballark to a point due east of the south boundary of parish of Ballark; thence west to the south-west angle of the said parish of Ballark; thence west by the said boundary to the Moorabool River; thence south-westerly by the Moorabool River to the south-east angle of block 47, parish of Meredith; thence west by the south boundary of said block 47 and the south boundary of Read's pre-emptive right to the eastern boundary of the Buninyong Road District; thence north by the eastern boundary of the Buninyong Road District and a direct line to the northern boundary of the county of Bourke; thence easterly by the said county boundary to the commencing point.

And I do hereby further proclaim and declare that the specific name or designation of such road district shall be "The Ballan Road District."

Given under my Hand and the Seal of the Colony, at Melbourne, this sixth day of October, in the year of our Lord One thousand eight hundred and sixty-two, and in the twenty-sixth year of Her Majesty's reign.

(L.S.)

HENRY BARKLY.

By His Excellency's Command,

W. H. F. MITCHELL,

Commissioner of Railways and Roads.

GOD SAVE THE QUEEN!

R.&B.2000.

THE KANGERONG ROAD DISTRICT.

PROCLAMATION.

By His Excellency SIR HENRY BARKLY, Knight Commander of the Most Honorable Order of the Bath, Captain-General and Governor-in-Chief of the Colony of Victoria, and Vice-Admiral of the same, &c., &c., &c.

WHEREAS by an Act of the Lieutenant Governor and Legislative Council of the colony of Victoria, passed in the sixteenth year of Her present Majesty's reign, intituled, *An Act for making and improving Roads in the Colony of Victoria*, it was amongst other things enacted, that it should be lawful for the Lieutenant Governor, from time to time, by notice in the *Government Gazette*, to proclaim and declare any such portion of the said colony as to him should seem meet, as and to be a road district for the purposes in the said Act contained, and also to define the boundaries of every road district thereby proclaimed and declared, and to give a specific name or designation to every such road district: Now therefore I, Sir Henry Barkly, the Governor of Victoria, with the advice of the Executive Council, do hereby proclaim and declare that the portion of the county of Mornington hereinafter defined shall be a road district for the purposes in the said Act contained, that is to say:-

Commencing at the north-west angle of the parish of Kangerong; thence east by the north boundary of said parish and by a line to the sea-coast, Western Port Bay; thence southerly and westerly by the coast to Point Nepean; thence easterly by the sea-coast of Port Phillip Bay to the commencing point.

And, with the advice aforesaid, I do hereby declare that as to so much of the area hereinbefore defined as at present appertains to the Mount Eliza Road District, this Proclamation shall not take effect until from and after the third day of December in the present year.

And I do hereby further proclaim and declare that the specific name or designation of the road district above described shall be "The Kangerong Road District."

Given under my Hand and the Seal of the Colony, at Melbourne, this sixth day of October, in the year of our Lord One thousand eight hundred and sixty-two, and in the twenty-sixth year of Her Majesty's reign.

(L.S.)

HENRY BARKLY.

By His Excellency's Command,

W. H. F. MITCHELL,

Commissioner of Railways and Roads.

GOD SAVE THE QUEEN!

R.&B.1433.

THE WYNDHAM ROAD DISTRICT.

PROCLAMATION.

By His Excellency SIR HENRY BARKLY, Knight Commander of the Most Honorable Order of the Bath, Captain-General and Governor-in-Chief of the Colony of Victoria, and Vice-Admiral of the same, &c., &c., &c.

WHEREAS by an Act of the Lieutenant Governor and Legislative Council of the colony of Victoria, passed in the sixteenth year of Her present Majesty's reign, intituled, *An Act for making and improving Roads in the Colony of Victoria*, it was amongst other things enacted, that it should be lawful for the Lieutenant Governor, from time to time, by notice in the *Government Gazette*, to proclaim and declare any such portion of the said colony as to him should seem meet, as and to be a road district for the purposes in the said Act contained, and also to define the boundaries of every road district thereby proclaimed and declared, and to give a specific name or designation to every such road district: Now therefore I, Sir Henry Barkly, the Governor of Victoria, with the advice of the Executive Council, do hereby proclaim and declare that the portions of the counties of Bourke and Grant hereinafter defined shall be a road district for the purposes in the said Act contained, that is to say:—

Commencing at the south-west angle of the Williamstown municipality; thence north by the west boundary of said municipality to the south boundary of Footscray municipality; thence west by the south boundary of said municipality and by the south boundary of the Braybrook Road District to a point in the centre of the Werribee River; thence north-westerly by the centre of said river to the Djerriwarrah Creek; thence westerly by the southern boundary of the Bacchus Marsh Road District to the east boundary of the Ballan Road District; thence south by the east boundary of said road district to the south-west angle of the parish of Corrooburghap; thence east by the south boundary of said parish and by part of the south boundary of the parish of Parwan to the centre of the Balliong Creek; thence southerly by the centre of said creek to its junction with Little River; thence by Little River to the sea-coast; thence northerly by the coast to the commencing point.

And I do hereby further proclaim and declare that the specific name or designation of such road district shall be "The Wyndham Road District."

Given under my Hand and the Seal of the Colony, at Melbourne, this sixth day of October, in the year of our Lord One thousand eight hundred and sixty-two, and in the twenty-sixth year of Her Majesty's reign.

(L.S.)

HENRY BARKLY.

By His Excellency's Command,
W. H. F. MITCHELL,
Commissioner of Railways and Roads.

R.&B.1179.

GOD SAVE THE QUEEN!

INFANTICIDE.

TWENTY POUNDS REWARD.

WHEREAS on Sunday, the 28th day of September last, the body of a newly-born Male Infant was found floating in the River Yarra: And whereas at an inquest held on the said body a verdict of wilful murder against some person or persons unknown has been returned: Notice is hereby given that a Reward of Twenty pounds will be paid for such information as shall lead to the apprehension and conviction of the person guilty of concealing the birth, or causing the death, of the said infant.

By His Excellency's Command,

JOHN O'SHANASSY.

Chief Secretary's Office,
Melbourne, 8th October, 1862.

6790.

INSOLVENCIES—GEELONG DISTRICT.

RETURN of Insolvencies in the Geelong Circuit District, week ending 11th October, 1862.—

Names, residences, occupations, and dates of sequestration.

Mary Gadsden, Budgeon's Flat, storekeeper, 22nd September
Robert Evans, Sebastopol Hill, minor, 2nd October
Francis Ino. Warne, Ross's Creek, carpenter, 7th October
Henry Lenke, Sheldford, laborer, 8th October
George Smith, Linton's, butcher, 10th October

J. WILLIAM WALDEN,
Chief Clerk.

Insolvent Court Office,
Geelong, 11th October, 1862.

REGISTRATION OF MEDICAL PRACTITIONERS.

(Under the provisions of the Act 25 Victoria No. 153.)

NOTICE is hereby given that from this date the Medical Board of Victoria will sit, for the purpose of receiving applications for registration under the provisions of the Medical Practitioners Act of 1862, at the offices of the Medical Department, Collins street east, Melbourne, on the first Friday in each month, at Two o'clock p.m.

(By Order of the Board)

FRED. W. THOMAS,
Secretary.

Medical Board of Victoria,
Melbourne, 3rd October, 1862.

GENERAL ABSTRACT, SHOWING THE AVERAGE AMOUNT OF THE LIABILITIES AND ASSETS OF THE BANK OF VICTORIA, WITHIN THE COLONY OF VICTORIA.

Taken from the several Weekly Statements during the Quarter from the 1st July to the 30th September, 1862.

LIABILITIES.	AMOUNT.	TOTAL.	ASSETS.	AMOUNT.	TOTAL.
	£ s. d.	£ s. d.		£ s. d.	£ s. d.
Notes in Circulation	Coined Gold and Silver and other Coined Metals...
Not bearing Interest	Gold and Silver in Bullion or Bars...
Bearing Interest	Gold and Silver Securities
Bills in Circulation	Govd and Govt Securities
Not bearing Interest	Land Property
Bearing Interest	Notes and Bills of other Banks
Balance due to other Banks	Notes due from other Banks
Deposits	Amount of all Debts due to the Bank, including
	Notes Bills of Exchange and all Stock and Funded
	Debts of every description, excepting Notes, Bills,
	and Balances due to the said Bank from other
	Banks
Total Amount of Liabilities	Total Amount of Assets
Amount of the capital stock paid up at this date
Rate of the last dividend declared to the shareholders
Amount of the last dividend declared
Amount of the reserved profits after declaring such dividend

J. MATHESON, Manager.
I, JOHN MATHESON, make oath, that to the best of my knowledge and belief the foregoing Abstract is a true and faithful Account of the Average Amount of Assets and Liabilities of the above Bank during the period specified; and that the same was made up from the Weekly Statements thereof, kept in pursuance of the provisions of the Act of the Governor and Council, 4 Victoria No. 13.

Sworn before me, at
eighth day of October, 1862.

J. MATHESON.

R. SHANN, Accountant.

LANDS TEMPORARILY RESERVED, ETC., FOR STREETS.

IT is hereby notified, in pursuance of the 9th section of *The Land Act, 1862*, that the Governor in Council has temporarily reserved from sale the land comprised in the undermentioned streets.

It is also hereby notified that the Governor in Council has, in accordance with the 12th clause of the Act 18, Victoria No. 14, fixed and declared the breadth of the carriage and foot ways of the said streets, and the distance from the outer edge of such foot-ways within which it shall not be lawful to erect any building or fence, to be as hereinafter described, viz. :—

EMERALD HILL: Street in the Municipal District of Emerald Hill, temporarily reserved and aligned by Order of the 22nd of September, 1862 (gazetted 1st on 7th October, 1862) :—

Name of Street.	Width of Carriage-way.	Width of Foot-ways on each side.	Total width of Street.	Remarks.
	Feet.	Feet.	Feet.	
Park street	59	20	99	Extension of Park street from the Eastern road to the Brighton road.

RICHMOND: Street in the Municipal District of Richmond, temporarily reserved and aligned by Order of the 22nd of September, 1862 (gazetted 1st on 7th October, 1862) :—

Name of Street.	Width of Carriage-way.	Width of Foot-ways on each side.	Total width of Street.	Remarks.
	Feet.	Feet.	Feet.	
Berlin street east	43	9	66	Continuation of Berlin street, running easterly to the Abattoirs.

C. GAVAN DUFFY,

President of the Board of Land and Works.

Lands and Survey Office,
Melbourne.

LANDS TO BE PERMANENTLY RESERVED.

IT is hereby notified, in pursuance of the 8th section of the Act No. 145, that it is the intention of the Governor in Council to permanently reserve from sale the lands hereinafter described, for the purposes specified in connection with each description, viz. :—

BALLAARAT—Site at Ballaarat for Public buildings, to be permanently reserved, pursuant to Order of the 1st of September, 1862.—Six acres one rood five perches, county of Grenville, parish of Ballaarat: Commencing at the south-east angle of the Wesleyan Church reserve; bounded on the east by a prolongation of Albert street, bearing south ten chains; on the south by the Golden Point road, bearing N. 72° 23' W. eleven chains forty links; on the north-west by Lydiard street, bearing N. 53° 15' E. seven chains six links; on the west by Lydiard street, bearing north two chains eighty-three links; and on the north by the Wesleyan Church reserve, bearing east five chains to the point of commencement.—(62.E.4556.)—Gazetted (1st) on 16th September, 1862.

DUNOLLY—Site at Dunolly for a Town Hall, to be permanently reserved, pursuant to Order of the 1st of September, 1862.—One rood fifteen perches, being allotment 16 of section 29, township of Dunolly, parish of Dunolly: Commencing at the west corner of said allotment; bounded by Bull street, bearing N. 44° E. two chains twelve links; thence by allotment 13 said section, bearing S. 46° E. one chain sixty-two and a half links; thence by allotment 17 said section, bearing S. 44° W. two chains twelve links; thence by Market street, bearing N. 46° W. one chain sixty-two and a half links to the point of commencement.—(62.F.6116.)—Gazetted (1st) on 16th September, 1862.

ESSENDON—Site at Moonee Ponds, Essendon, for Church of England purposes, to be permanently reserved from sale, pursuant to Order of the 15th of September, 1862.—One acre, county of Bourke, parish of Douita Galla: Commencing at a point on the east side of the main road from Melbourne to Keilor, said point bearing N. 34° 35' W. three chains eighty-one links from the intersection of the east side of the said road with the west side of the Pascoe vale road; thence bounded on the west by the said road to Keilor, bearing N. 34° 35' W. two chains seventy-nine links; on the north by a line bearing N. 65° 25' E. four chains fifty-five links to the said Pascoe vale road; on the east by that road, bearing south three chains thirty-nine links; and on the south by a line bearing S. 55° 25' W. two chains sixty-two links to the point of commencement.—(62.E.5904.)—Gazetted (1st) on 23rd September, 1862.

KYNETON—Site at Kyneton for a Mechanics Institute and Experimental Gardens, to be permanently reserved from sale, pursuant to Order of the 10th of August, 1862.—Two acres, county of Dalhousie, parish of Lauriston, allotments 4, 5, 6, 7, 8, 9, 10, and 11 of section 5, in the township of Kyneton: Commencing at the south-east angle of the said section; thence bounded on the south by Simpson street, bearing west four chains; on the west by allotments 12 and 3, bearing north five chains; on the north by Baynton street, bearing east four chains; and on the east by Mollison street, bearing south five chains to the point of commencement.—(62.F.6111.)—Gazetted (1st) on 23rd September, 1862.

MELBOURNE (NORTH)—Site for Roman Catholic church, school, and minister's dwelling, in Victoria street, North Melbourne, to be permanently reserved from sale, pursuant to Order in Council of 22nd September, 1862.—Two acres, county of Bourke, parish of North Melbourne, part of section 1: Com-

mencing at the north-east angle of said section; thence bounded on the east by Howard street, bearing south four chains; on the south by allotments 8 and 7, bearing west five chains; on the west by Chetwynd street, bearing north four chains; and on the north by Victoria street, bearing east five chains to the point of commencement.—(62.E.7445.)—Gazetted (1st) on 7th October, 1862.

MORTLAKE—Site in the township of Mortlake, parish of Mortlake, county of Hampden, for Roman Catholic Church purposes, to be permanently reserved from sale pursuant to Order in Council of 22nd September, 1862.—Two acres: Commencing at the south-east corner, being the intersection of the north side of Dunlop street with the west side of Burke street; bounded on the east by Burke street, bearing north five chains; thence on the north by Townsend street, bearing west four chains; thence on the west by a line bearing south five chains; thence on the south by Dunlop street, bearing east four chains to the point of commencement.—(62.E.7236.)—Gazetted (1st) on 30th September, 1862.

C. GAVAN DUFFY.

Lands and Survey Office,
Melbourne.

LANDS TEMPORARILY RESERVED.

IT is hereby notified, in pursuance of the 9th section of the Act No. 145, that the Governor in Council has temporarily reserved from sale the lands hereinafter described for the several purposes specified in connection with each description, viz. :—

BEECHWORTH—Site at Beechworth for Municipal Abattoirs, temporarily reserved from sale by Order in Council of 22nd September, 1862.—Five acres two roods and twenty-four perches, county unnamed, parish of Beechworth: Commencing at the west angle of portion 1 of section C; thence bounded on the south-west by a road one chain wide, bearing N. 40° W. five chains; on the north-west by a line bearing N. 50° E. twelve chains seventeen links to a gully; on the north-east by that gully, bearing south-easterly to allotment 2 of said section C; and on the south-east by part of said allotment 2 and by said allotment 1 of section C, bearing S. 50° W. eleven chains eighty-four links to the point of commencement.—(62.F.2133.)—Gazetted (1st) on 3rd October, 1862.

BOWMAN'S FOREST—Site for an Athenæum at Bowman's Forest, temporarily reserved from sale by Order of 29th September, 1862.—One rood, county unnamed, parish of Murrumbidgee: Commencing at a point bearing south from the south-west angle of allotment 8 of section 7 of said parish; thence bounded on the north by the main road from Wangaratta to Buckland, bearing south 60° E. one chain fifteen links; on the east by a line bearing south two chains twenty-one links; on the south by a line bearing west one chain; and on the west by a line bearing north two chains seventy-nine links to the point of commencement.—(62.F.7426.)—Gazetted (1st) on 14th October, 1862.

BRUCKNELL CREEK—Site at Brucknell Creek for Church of England purposes, temporarily reserved from sale by Order of the 15th of September, 1862.—One acre two roods, county of Hampden, parish of Tallangatta: Commencing at the north-east angle, being a point bearing west one chain and north one chain forty-six links from the south-west angle of allotment 26, north of Brucknell Creek; bounded on the north by a line

bearing west three chains seventy-five links; on the west by a line bearing south four chains; on the south by a line bearing east three chains seventy-five links; and on the east by a road bearing north four chains to the point of commencement.—(62.F.4739.)—Gazetted (1°) on 23rd September, 1862.

BRUCKNELL CREEK (TALANGATTA)—Site for Church of England purposes at Brucknell Creek, *temporarily* reserved from sale by Order in Council of 13th January, 1862, subject to the regulation of 14th January, 1861.—Two acres, county of Hampden, parish of Talangatta, portion 1 of allotment 23: Commencing at a point one hundred links west one hundred and forty-six north from the south-west angle of allotment 26; thence west five hundred links, south four hundred links, east five hundred links, and north four hundred links to the commencing point.—(61.C.11197.)—Gazetted (1°) on 7th October, 1862.

CRESWICK—Site at Creswick for a Mechanics Institute, *temporarily* reserved from sale by Order of the 15th of September, 1862.—One rood and fourteen perches, county of Talbot, parish of Creswick, allotment 1 of section 20, township of Creswick: Commencing at the south-west angle of the said section; thence bounded on the west by Albert street, bearing N. 12° 45' W. one chain eighty-four links; on the north by allotment 2, bearing N. 77° 15' E. two chains fifty links; on the east by a line bearing S. 12° 45' E. eighty-six links; and on the south by Victoria street, bearing S. 55° 59' W. two chains sixty-eight links to the point of commencement.—(62.F.7050.)—Gazetted (1°) on 23rd September, 1862.

DAYLESFORD—Site at Daylesford for a Telegraph Station, *temporarily* reserved by Order of 8th September, 1862.—Two roods, county of Talbot, parish of Wombat, and township of Daylesford, being allotment 1 of section 33: Commencing at the north-west corner of allotment 2, section 33; bounded on the east by allotment 2, bearing south two chains; on the south by allotment 3, bearing east two chains fifty links; on the west by Vincent street, bearing north two chains; and on the north by Stanbridge street, bearing east two chains fifty links.—(62.E.6132.)—Gazetted (1°) on 16th September, 1862.

DUNOLLY—Site at Dunolly for Church of England purposes, *temporarily* reserved by Order of 1st September, 1862.—In the township of Dunolly, parish of Dunolly, county unnamed. Two acres, being allotment 13, section 24, township of Dunolly: Commencing at the west angle of the said allotment; bounded by Thompson street, bearing N. 44° E. five chains; thence by Market street, bearing S. 46° E. four chains; thence by allotments 12 and 1 A, bearing S. 44° W. five chains; and thence by Barkly street, bearing N. 46° W. four chains to the point of commencement.—(62.F.6229.)—Gazetted (1°) on 16th September, 1862.

EAGLEHAWK—Site at Eaglehawk, Sandhurst, for Church of England purposes (set apart by Order of the 30th of May, 1856), *temporarily* reserved from sale by Order in Council of 22nd September, 1862.—One acre, county unnamed, parish of Sandhurst: Commencing at the south-west angle of section 14, township of Eaglehawk; thence bounded on the west by Church street, bearing N. 36° E. two chains seventy-eight links; on the north by a line bearing S. 54° E. three chains ninety-eight links; on the east by a street bearing S. 36° W. two chains twenty-eight links; and on the south by High street, bearing N. 60° W. four chains two links to the point of commencement.—(62.E.4932.)—Gazetted (1°) on 30th September, 1862.

EPPIING—Site in the township of Epping for Public purposes, *temporarily* reserved from sale by Order in Council of 22nd September, 1862.—One acre twenty-four perches, county of Bourke, parish of Wollert, allotments 11 and 12, block 16, township of Epping: Commencing at the south-east angle of allotment 8; bounded on the south by Wedge street, bearing east four chains eighteen links; on the east by the main road from Melbourne, bearing N. 19° 8' E. two chains sixty-four links; on the north by allotment 10, bearing west five chains six links; and on the west by part of allotment 8, bearing south two chains fifty links to the point of commencement.—(62.F.6675.)—Gazetted (1°) on 3rd October, 1862.

HAMILTON—Site at Hamilton for a Temperance Hall, *temporarily* reserved from sale by Order of the 15th of September, 1862.—Twenty perches, county of Dundas, parish of North Hamilton, part of allotment 13, block 49: Commencing at the western angle of allotment 12; bounded on the south-west by Market place, bearing N. 41° W. sixty-six links; on the north-west by a line bearing N. 49° E. two chains three links; on the north-east by part of allotment 9, bearing S. 12° 38' E. seventy-five links; and on the south-east by allotment 12, bearing S. 49° W. one chain sixty-nine links to the point of commencement.—(62.E.5637.)—Gazetted (1°) on 23rd September, 1862.

HEATHCOTE PARK—Site at Heathcote (set apart on the 26th of March, 1860, for a Racecourse and general public purposes), now *temporarily* reserved from sale by Order of the 15th of September, 1862, for a park, to be designated "Heathcote Park," and the control thereof vested in the Municipal Council of Heathcote.—117a. Or. 24p. (One hundred and seventeen acres and twenty-four perches), county of Dalhousie, parish of Heathcote: Commencing at a point bearing N. 40° E. one chain from the north-west angle of allotment 26 of section 38, township of Heathcote; bounded on part of the south-west by a line bearing N. 50° W. five chains seventy-five links; again on part of the south-west by a line bearing S. 85° W. one chain forty-one links; thence on part of the south-east by a line bearing S. 40° W. seven chains; thence on the remainder of the south-west by a line bearing N. 50° W. twenty-eight chains twenty-five links; thence on the north-west by a line bearing N. 40° E. thirty-five chains; thence on the north-east by a line bearing S. 50° E. thirty-five chains; and on the remainder of the south-east by a line bearing S. 40° W. (to the point of commencement) twenty-

seven chains.—(62.F.6888.)—Gazetted (1°) on 23rd September, 1862.

JAMIESON—Site at Jamieson for Police purposes, *temporarily* reserved from sale by Order of the 15th of September, 1862.—One acre thirty-nine perches and a half, county unnamed, parish of Jamieson, being allotments 5, 6, and 7 of block 12, town of Jamieson: Commencing at the south-east angle of allotment 4; bounded on the east by Brown street, bearing S. 29° 45' W. three chains twelve links; on the south by Cobham street, bearing N. 60° 15' W. four chains; on the west by Nash street, bearing N. 29° 45' E. three chains twelve links; and on the north by allotment 4, bearing S. 60° 15' E. four chains to the point of commencement.—(62.E.5175.)—Gazetted (1°) on 23rd September, 1862.

KILMORE—Site for Quarry purposes at Kilmore, *temporarily* reserved from sale by Order in Council of 1st September, 1862.—Three roods, county of Dalhousie, parish of Bylands, allotments 20, 21, and 22 of section 19, in the township of Kilmore: Commencing at the south-west angle of said allotment 22; thence bounded on the west by the Parade, bearing north three chains; on the north by allotment 19, bearing east two chains fifty links; on the east by allotments 7, 6, and 5, bearing south three chains; and on the south by allotments 2 and 1, bearing west two chains fifty links to the point of commencement.—(62.F.6180.)—Gazetted (1°) on 7th October, 1862.

KOROIT—Site at Koroit for Police purposes (in lieu of allotments 18 and 19 of section 48), *temporarily* reserved from sale by Order of the 15th of September, 1862.—Five acres, county of Villiers, parish of Yangery, being part of the portion of land marked on plan as the Camping Ground: Commencing at the north-west angle of allotment 19 of said section 48; thence bounded on the south-west by a road the continuation of High street, bearing N. 35° W. seven chains twenty-nine links; on the west by the said road, bearing north four chains three links; on the north by a road one chain wide, bearing east six chains twenty-one links; on the east by a line bearing south ten chains; and on the south by part of the said allotment 19, bearing west two chains four links to the point of commencement.—(62.E.6137.)—Gazetted (1°) on 23rd September, 1862.

MACE DON—Site at Macedon for Church of England purposes, *temporarily* reserved by Order of 1st September, 1862.—One acre, county of Bourke, parish of Macedon, being part of allotment 1, section 81, township of Macedon: Commencing at the north-east angle of allotment 2; bounded on the north by Bridge street, N. 71° 40' E. two chains thirty-nine links; on the east by a line bearing S. 12° 32' E. four chains thirty-two links; on the south by a line bearing S. 77° 28' W. two chains thirty-eight links; and on the west by part of allotment 4 and allotment 2, bearing N. 12° 32' W. four chains eight links to the point of commencement.—(62.E.4932.)—Gazetted (1°) on 16th September, 1862.

MALDON—Site at Maldon for a Temperance Hall, *temporarily* reserved from sale by Order of the 15th September, 1862.—Thirty-eight perches, county unnamed, parish of Maldon, being allotment 12, section 11: Commencing at the north-west angle of allotment 1; bounded on the east by Templeton street, bearing N. 46° 21' W. one chain; on the north by allotment 11, bearing N. 63° 19' E. two chains fifty links; on the east by allotment 5, bearing S. 46° 21' E. one chain; and on the south by allotments 1 and 2, bearing S. 63° 19' W. two chains fifty links to the point of commencement.—(62.E.4415.)—Gazetted (1°) on 23rd September, 1862.

MELBOURNE—Land added to the site (already reserved by Order of 12th August, 1862) for a Sailors' Home at Melbourne, *temporarily* reserved from sale by Order in Council of 29th September, 1862.—Fourteen and one-half perches, county of Bourke, parish of North Melbourne, being part of section 16 B, town of Melbourne: Commencing at the south-east angle of the site for Sailors' Home, previously proclaimed; thence bounded on the west by the said site, bearing N. 62° E. one hundred and thirty-two feet; on the north by a line bearing S. 28° E. thirty feet; on the east by a line bearing S. 62° W. one hundred and thirty feet; and on the south by Spencer street, bearing N. 28° W. thirty feet to the point of commencement.—(62.E.7325.)—Gazetted (1°) on 7th October, 1862.

MELBOURNE—Site near the Flemington Swamp, Hotham (North Melbourne), for a Metropolitan Manure Depot, *temporarily* reserved from sale by Order in Council of 22nd September, 1862, and placed under the control of a Committee of Management, consisting of the Chairman and Secretary of the Central Board of Health, the Mayor of Melbourne, and the Chairmen of the Municipal Councils of Hotham and Fitz Roy.—Four acres, county of Bourke, parish of Jika Jika, part of section 92: Commencing at the north-west angle of allotment 5 of the said section; thence bounded on the south-east by the said allotment, bearing S. 41° 10' W. six chains fifty links; on the south-west by Macaulay road, bearing N. 48° 50' W. six chains fifteen and a half links; on the north-west by a line bearing N. 41° 10' E. six chains fifty links; and on the north-east by Sheil street, bearing S. 48° 50' E. six chains fifteen and a half links to the point of commencement.—(62.E.5431.)—Gazetted (1°) on 3rd October, 1862.

MORSE'S CREEK—Site at Morse's Creek for Wesleyan Church purposes, *temporarily* reserved by Order of 1st September, 1862.—One acre two roods thirty-four perches, county unnamed, parish unnamed, near the junction of Morse's Creek with the Ovens River: Commencing at the north-west angle, being a point bearing S. 41° 42' E. one chain fifty links from the south-west angle of allotment 3, block 2, township of Bright; bounded on the north by Burke street, bearing N. 48° 18' E. five chains; on the east by Ireland street, bearing S. 18° E. five chains; on part of the south by a line bearing S. 72° W. one chain thirteen links to a creek, by that creek westerly to a point bearing S. 41° 42' E. from the commencing point; thence by a line bearing

N. 41° 42' W. three chains fifty-one links to the point of commencement.—(62.E.5112.)—Gazetted (1°) on 16th September, 1862.

NEWBRIDGE—Site at Newbridge for Police purposes, *temporarily* reserved by Order of 1st September, 1862.—One acre, county unnamed, parish of Tarnagulla: Commencing at the north-west angle, being a point bearing S. 64° 15' E. one chain fifty links, S. 25° 45' W. one chain, and S. 7° 15' W. two chains; bounded on the north by a line bearing S. 64° 15' E. four chains; on the east by a line bearing S. 25° 45' W. two chains fifty links; on the south by a line bearing N. 64° 15' W. four chains; and on the west by a line bearing N. 25° 45' E. two chains fifty links to the point of commencement.—(62.F.6297.)—Gazetted (1°) on 16th September, 1862.

NEWBRIDGE—Site at Newbridge for Church of England purposes, *temporarily* reserved from sale by Order of the 15th of September, 1862.—One and a half acres, county unnamed, parish of Tarnagulla: Commencing at the south-east angle, being a point bearing N. 57° 30' W. eight chains, and N. 83° W. ten chains ninety-five links from the south-west angle of block 7 A, Newbridge; bounded on the south by the road from Sandhurst to the Loddon at Newbridge, bearing N. 83° W. three chains; on the west by a line bearing N. 7° E. five chains; on the north by a line bearing S. 83° E. three chains; and on the east by a line bearing S. 7° W. five chains to the commencing point.—(62.E.6403.)—Gazetted (1°) on 23rd September, 1862.

RUTHERGLEN—Site for Cemetery for Rutherglen, *temporarily* reserved by Order of 1st September, 1862.—Six acres, county unnamed, parish of Carlyle, part of allotment 1, section 12, same parish: Commencing at the north-west angle of allotment 2, section 12; bounded on the east by part of allotment 2, bearing south six chains; on the south by a line bearing west ten chains; on the west by a line bearing north six chains; and on the north by a road bearing east ten chains to the point of commencement.—(62.E.4797.)—Gazetted (1°) on 16th September, 1862.

SANDHURST—Site at Sandhurst for a Powder Magazine, *temporarily* reserved by Order of 1st September, 1862.—Commencing at a point bearing S. 51° E. one thousand one hundred links from the south-west corner of allotment 22 of section 74 C, Sandhurst; thence bounded by lines bearing N. 39° E. two hundred links, S. 51° E. three hundred links, S. 39° W. two hundred links, and N. 51° W. three hundred links to point of commencement. Area, two roods sixteen perches.—(62.F.6339.)—Gazetted (1°) on 16th September, 1862.

SANDHURST—Land at Sandhurst for railway purposes, *temporarily* reserved from sale by Order of 1st September, 1862.—One hundred and twenty-two acres one rood: Commencing at a point one chain eighty-one links S. 30° 32' E. of the intersection of the south-western side of Mitchell street and the south-eastern side of McLaren street; proceeding thence by a line bearing N. 39° 52' E. fifteen chains twelve links; thence for twenty-six chains thirty-nine links by a curve of forty-five chains radius, the chord of which bears N. 23° 1' E.; thence by a line bearing N. 6° 10' E. thirty-two chains; thence for twenty-four chains forty-four links by a curve of eighty chains radius, the chord of which bears N. 14° 55' E.; thence by a line bearing N. 23° 40' E. two miles one chain sixty links to a point on the south-western boundary of the Racecourse reserve at the White Hills Hamlet, and eighteen chains fifty links N. 17° 40' W. of the south-west corner of the said reserve. The above is a description of the centre line of the railway, and the land to be reserved is a width of one chain seventy links on each side of the centre line.—(62.F.5147.)—Gazetted (1°) on 19th September, 1862.

SANDRIDGE—Site at Sandridge for a Temperance Hall, *temporarily* reserved by Order of 1st September, 1862.—Sixteen perches, county of Bourke, parish of South Melbourne, being a portion of land between Farrell and Liardet streets: Commencing at the north-west angle, being a point bearing S. 33° 23' E. about one chain fourteen links from the north-east angle of allotment 5 of section 18, Sandridge; bounded on the north by Farrell street, bearing S. 33° 23' E. one chain nineteen links; on the east by a line bearing S. 28° W. sixty-six links; on the south by Liardet street, bearing N. 62° W. one chain five links; and on the west by Nott street, bearing N. 28° E. one chain twenty-four links to the point of commencement.—(62.E.5727.)—Gazetted (1°) on 16th September, 1862.

WHITE HILLS, SANDHURST—Land for the extension of the Cemetery at White Hills, Sandhurst, *temporarily* reserved from sale by Order of the 15th of September, 1862.—Four acres one rood and thirty-one perches, county unnamed, parish of Sandhurst: Commencing at the south-west angle of the cemetery; thence bounded on the north by the south boundary of the said cemetery, bearing S. 82° 8' E. fourteen chains thirty-five links; on the south-east by a line bearing S. 10° 22' W. seventeen chains fifty-seven links; and on the west by part of the eastern boundary of the municipality of Sandhurst six chains to the point of commencement.—(62.F.5216.)—Gazetted (1°) on 23rd September, 1862.

WINTON—Site at Winton for Primitive Methodist Church purposes, *temporarily* reserved by Order of 1st September, 1862.—One acre, county unnamed, Benalla district, parish of Winton, being allotments 17 and 20, block 1, township of Winton: Commencing at the south-east angle of allotment 15; bounded on the south by High street, bearing N. 52° 30' E. two chains; on the east by Elgin street, bearing N. 37° 30' W. five chains; on the north by allotments 19 and 18, bearing S. 52° 30' W. two chains; and on the west by allotment 16, bearing S. 37° 30' E. five chains to the point of commencement.—(62.F.6113.)—Gazetted (1°) on 16th September, 1862.

C. GAVAN DUFFY.

Lands and Survey Office,
Melbourne.

TEMPORARY RESERVATION OF LANDS TO BE REVOKED.

NOTICE is hereby given, in accordance with the 9th clause of *The Land Act*, 1862, that the temporary reservation of the lands hereinafter mentioned will be revoked upon the expiration of four weeks from the dates specified below, viz.:—

ARARAT—The reservation of the site for Church of England purposes at Ararat, described in the *Gazette* of 31st August, 1861, will, pursuant to Order of the Governor in Council of the 1st of September, 1862, stand revoked upon the expiration of four weeks from the 23rd of September aforesaid.—(61.C.6666.)

WAHGUNYAH—The reservation of the site for a cemetery at Wahgunyah (Carlyle), under the Order of 19th December, 1859, will, pursuant to Order of the Governor in Council of the 1st of September, 1862, stand revoked upon the expiration of four weeks from the 23rd of September aforesaid.—(59.B.6043.)

Lands and Survey Office,
Melbourne.

C. GAVAN DUFFY.

SALE (No. 639) OF SPECIAL LANDS IN FEE SIMPLE AT BALLAARAT, ON 31ST OCTOBER, 1862.

WITH reference to the notification contained in the *Government Gazette* of 30th September last, relative to a sale of certain Special Lands to be held at Ballarat, on 31st October instant: Notice is hereby given that lot 36 should be described as allotment 1 of section J.

C. GAVAN DUFFY,
President of the Board of Land and Works.

Lands and Survey Office,
Melbourne, 13th October, 1862.

SALE (No. 644) OF SPECIAL LANDS IN FEE SIMPLE AT CASTLEMAINE, ON 11TH NOVEMBER, 1862.

WITH reference to the notification contained in the *Government Gazette* of 3rd October instant, relative to a sale of certain Special Lands to be held at Castlemaine, on 11th November instant: Notice is hereby given that lot 35 has been withdrawn from sale.

C. GAVAN DUFFY,
President of the Board of Land and Works.

Lands and Survey Office,
Melbourne, 13th October, 1862.

AGRICULTURAL LANDS WITHDRAWN FROM SELECTION.

PROCLAMATION.

By His Excellency SIR HENRY BARKLY, Knight Commander of the Most Honorable Order of the Bath, Captain-General and Governor-in-Chief of the Colony of Victoria, and Vice-Admiral of the same, &c., &c., &c.

IN pursuance of the authority in me vested by *The Land Act*, 1862, I do hereby notify and proclaim that, with the advice of the Executive Council, I have withdrawn from selection the Agricultural Lands hereinafter mentioned, that is to say:—

For proclamation at later dates.

In the agricultural area of Condah, the parish of Condah.
In the agricultural area of Myamyn, the parishes of Green Hills and Myamyn.

In the agricultural area of Warrabkook, the parishes of Macarthur and Warrabkook.

In the agricultural area of Weerangourt, the parishes of Weerangourt and Ardonachie.

In the agricultural area of Eurambeen, the parishes of Brewster, Eurambeen, and Trawalla.

In the agricultural area of Woodnaggerak, the parishes of Woodnaggerak and Eurambeen.

For a water reserve.

In the agricultural of Wentworth, the parish of Tundarra, allotment 50, section 1.

On account of improvements.

In the agricultural area of Yuppeckiar, parish of Yuppeckiar, allotment 37.

In the agricultural area of Wandool, parish of Mellier, allotments 2, 3 of section 17; allotments 1, 2, 3, 4 of section 30.

In the agricultural area of Mininera, parish of Mininera, allotments 4, 5, 6 of section 9; allotment 4 of section 27; allotments 1, 2 of section 28.

Within two miles of the township of Digby.

In the agricultural area of Winyayung, parish of Winyayung, sections 1, 3, 4, and 5.

On account of improvements.

In the agricultural area of Winyayung, section 71.

Given under my Hand and the Seal of the Colony, at Melbourne, this thirteenth day of October, in the year of our Lord One thousand eight hundred and sixty-two, and in the twenty-sixth year of Her Majesty's reign.

(L.S.)

HENRY BARKLY.

By His Excellency's Command,

C. GAVAN DUFFY,
President of the Board of Land and Works.
GOD SAVE THE QUEEN!

AGRICULTURAL AREAS.

AGRICULTURAL LANDS OPEN FOR SELECTION.

PROCLAMATION.

By His Excellency SIR HENRY BARKLY, Knight-Commander of the Most Honorable Order of the Bath, Captain-General and Governor-in-Chief of the Colony of Victoria, and Vice-Admiral of the same, &c., &c., &c.

IN pursuance of the authority in me vested by *The Land Act, 1862*, I do hereby notify and proclaim that on and after the days specified in each case respectively, being at least thirty-one days from this present date, all the land situated in the agricultural areas of

CONDRAH, WARRABKOOK,
EURAMBEEN, WEERANGOURT,
MYAMYN, WOODNAGGERAK,

and more particularly described in the Schedule hereto, will be open for selection, upon the terms, in the manner, and to the extent provided by the said Act; and that on and after the said day applications for land in the said areas may be made, and the purchase-money for the same paid, to the Land Officer, and at the Land Office, specified in each case; and that a lease will be granted of the remaining subdivision, where the selector elects to purchase only one subdivision of any allotment, for the term of eight years, on the conditions and under the provisions contained in the said Act.

LAND OFFICE OF ARARAT.

Applications to be made and purchase-money paid to George R. Berry, Esq., Land Officer, at the Land Office, Ararat, where the proper Forms and all necessary information will be supplied.

AGRICULTURAL AREA OF WOODNAGGERAK.

To be open for Selection on and after Wednesday, the seventh day of January, 1863.

Agricultural area of Woodnaggerak, survey district of Ballarat, county of Ripon, parish of Woodnaggerak and part of parish of Eurambeen, situated from five to thirteen miles west from the township of Beaufort: Commencing at the north-west angle of the parish of Yalla-y-Poor, and bounded on the south by the said parish of Yalla-y-Poor and by the parish of Moallaack and part of the parish of Mahkwallock eastward about nine miles; thence by a line at right angles to the last line four miles and a half, or thereby, to the south boundary of pre-emptive section; and thence by the south and east boundary of the same eastward and northward to the main line of road between Ballarat and Ararat; on the north by the said main road and by the surveyed lands in the parish of Buanga westward to the western branch of the Fiery Creek; and on the west by the said western branch of the Fiery Creek southward to the commencing point; and containing twenty thousand four hundred and twelve acres, more or less, comprised in one hundred and twenty-seven allotments, numbered as follows:—

PARISH OF WOODNAGGERAK.
Allotments 7 to 94 inclusively

PARISH OF EURAMBEEN.
Allotments 30 to 68 inclusively

and delineated on maps deposited and open for inspection in the Crown Lands Office, La Trobe street west, Melbourne, and in the District Survey Office at Ballarat and Land Office at Ararat.

LAND OFFICE OF BALLAARAT.

Applications to be made and purchase-money paid to John Hall, Esq., Land Officer, at the Land Office, Hamilton, where the proper Forms and all necessary information will be supplied.

AGRICULTURAL AREA OF EURAMBEEN.

To be open for Selection on and after Wednesday, the seventh day of January, 1863.

Agricultural area of Eurambeen, survey district of Ballarat, county of Ripon, parishes of Eurambeen, Trawalla, and Brewster, extending eastward, southward, and westward from Beaufort: Commencing at the point where the main line of road between Ballarat and Ararat crosses the Spring Hill Creek, and bounded on the east by the said creek, bearing southerly to the north boundary of the parish of Lillirie; on the south by the said parish of Lillirie, by the parish of Yangerah-will, and part of the parish of Mahkwallock, bearing westward twelve and a half miles or thereby; on the west by a line at right angles to the last line, bearing north to the south boundary of pre-emptive section, by the said south boundary and east boundary eastward and northward to the main line of road between Ballarat and Ararat; and on the north by the aforesaid line of road, bearing eastward to the commencing point; and containing fourteen thousand two

hundred and forty-seven acres, more or less, comprised in fifty-three allotments, numbered as follows:—

PARISH OF EURAMBEEN.
Allotments 1, 2, and 15 to 29 inclusively

PARISH OF TRAWALLA.
Allotments 3, 4, 9, 10, 17, 20 to 22, 29 to 34, 36, 50 to 55, and 61 to 68 inclusively

PARISH OF BREWSTER.
Section 18, allotments 1 and 2
Section 19, allotments 1 to 4
Section 20, allotment 2

and delineated on maps deposited and open for inspection in the Crown Lands Office, La Trobe street west, Melbourne, and in the District Survey Office and Land Office at Ballarat.

LAND OFFICE OF HAMILTON.

Applications to be made, and purchase-money paid, to Edward Wixson, Esq., Land Officer, at the Land Office, Hamilton, where the proper Forms and all necessary information will be supplied.

AGRICULTURAL AREA OF WARRABKOOK.

To be open for Selection on and after Wednesday, the seventh day of January, 1863.

Agricultural area of Warrabkook, survey district of Portland county of Normanby, parishes of Macarthur and Warrabkook situated on and near the Eumeralla River; from fourteen to twenty miles south of Hamilton: Commencing at the north-east angle of the parish of Weerangourt, and bounded on the north by part of the parish of Byaduk, and by the parish of Napier, easterly to the Eumeralla River; on the east and south by the Eumeralla River southerly and westerly to the township of Macarthur; and on the west by the said township of Macarthur, and by the eastern boundaries of the parishes of Ardonachie and Weerangourt, north-westerly to the point of commencement; and containing twenty-four thousand four hundred and fifty-eight acres, more or less, comprised in ninety-six allotments, numbered as follows:—

PARISH OF MACARTHUR.
Section 12, allotments 1, 2, 4, 5
Section 13, allotments 1, 2, 3
Section 14, allotments 1, 2, 3
Section 15, allotments 1 to 4
Section 16, allotment 2
Section 18, allotments 1 to 4
Section 19, allotments 1 to 4
Section 20, allotments 1 to 4

PARISH OF WARRABKOOK.
Section 1, allotments 1 and 2
Section 2, allotments 3 and 4
Section 3, allotments 3 and 4
Section 4, allotments 3 to 6
Section 5, allotments 1 and 2
Section 6, allotments 1 to 4
Section 7, allotments 1 and 2
Section 8, allotments 1, 2, 3
Section 9, allotments 1 to 5
Section 10, allotments 1 to 4
Section 11, allotments 1 to 4
Section 12, allotments 1 to 4
Section 13, allotments 2, 3, 4
Section 14, allotments 1 to 4
Section 15, allotments 1, 2, 3
Section 16, allotments 1, 2, 3
Section 17, allotments 1, 2, 3
Section 18, allotments 1 to 4
Section 19, allotments 1 and 2
Section 20, allotments 1, 2, 3
Section 21, allotments 1, 2, 3
Section 22, allotments 1, 2, 3

and delineated on maps deposited and open for inspection in the Crown Lands Office, La Trobe street west, Melbourne, and in the District Survey Office at Portland and Land Office at Hamilton.

AGRICULTURAL AREA OF WEERANGOURT.

To be open for Selection on and after Monday, the twelfth day of January, 1863.

Agricultural area of Weerangourt, survey district of Portland, county of Normanby, parishes of Ardonachie and Weerangourt, situated to the east of Lake Condah, from fifteen to twenty-two miles south-westerly of Hamilton: Commencing at the south-west angle of allotment 7 of section 11, in the parish of Macarthur, and bounded on the south by a line, magnetic, west to Lake Condah Swamp; on the west by said Lake Condah Swamp northerly to the inflow of the Louth Swamp; on the north by the Louth Swamp easterly to the north-east angle of Weerangourt pre-emptive section; and on the east by the parish of Warrabkook and the surveyed lands of the parish of Macarthur southerly and westerly to the commencing point; and containing twenty-four thousand seven hundred and sixty-two acres, more or less, comprised in one hundred and fifteen allotments, numbered as follows:—

PARISH OF WEERANGOURT.
Section 1, allotments 1 to 4
Section 2, allotments 1 to 6
Section 3, allotments 1 to 4
Section 4, allotments 1 to 5

Section 5, allotments 1 to 4
 Section 6, allotments 1, 2, 3
 Section 7, allotments 1 to 4
 Section 8, allotments 1 to 5
 Section 9, allotments 1 to 4
 Section 10, allotments 1 to 3
 Section 11, allotments 1 to 4
 Section 12, allotments 1 to 4
 Section 13, allotments 1 to 4
 Section 14, allotments 1, 2, 3, 5

PARISH OF ARDONACHIE.

Section 1, allotments 2 to 4
 Section 2, allotments 2 to 4
 Section 3, allotments 1, 2, 3
 Section 4, allotments 1 to 4
 Section 5, allotments 2, 3, 4
 Section 6, allotments 1 to 4
 Section 7, allotments 1 to 4
 Section 8, allotments 1 to 8
 Section 9, allotments 1 to 4, 6, 7
 Section 10, allotments 1 to 5
 Section 11, allotments 1 to 5
 Section 12, allotments 1 and 2
 Section 13, allotments 1 to 6

and delineated on maps deposited and open for inspection in the Crown Lands Office, La Trobe street west, Melbourne, and in the District Survey Office at Portland and Land Office at Hamilton.

LAND OFFICE OF PORTLAND.

Applications to be made, and purchase-money paid, to William A. Moore, Esq., Land Officer, at the Land Office, Portland, where the proper Forms and all necessary information will be supplied.

AGRICULTURAL AREA OF CONDAH.

To be open for Selection on and after Thursday, the eighth day of January, 1863.

Agricultural area of Condah, survey district of Portland, county of Normanby, parish of Condah, situated from five and a half to twelve miles north-easterly of Heywood: Commencing at the south-east angle of the parish of Myamyn; bounded on the west by the eastern boundary of the parish of Myamyn, bearing northerly about five and a half miles; on the north by the parish of Green Hills, bearing easterly about five miles; on the east by Lake Condah Marsh or Swamp, bearing southerly about six miles; and on the south by the southern boundary of the parish of Condah, bearing westerly about six miles to the point of commencement; and containing ten thousand three hundred and thirty acres, more or less, comprised in sixty allotments, numbered as follows:—

PARISH OF CONDAH.

Section 1, allotments 1 to 5
 Section 2, allotments 1 to 6
 Section 3, allotments 1 to 6
 Section 4, allotments 1 to 8
 Section 5, allotments 1 to 6
 Section 6, allotments 1 to 7
 Section 7, allotments 1 to 6
 Section 8, allotments 1 to 6
 Section 9, allotments 1 to 4
 Section 10, allotments 1 to 6

and delineated on maps deposited and open for inspection in the Crown Lands Office, La Trobe street west, Melbourne, and in the District Survey Office at Hamilton and Land Office at Portland.

AGRICULTURAL AREA OF MYAMYN.

To be open for Selection on and after Monday, the twelfth day of January, 1863.

Agricultural area of Myamyn, survey district of Portland, county of Normanby, parishes of Myamyn and Green Hills, situated from four to fourteen miles north-easterly and from three and a half to twelve miles northerly of Heywood: Commencing at the south-west angle of the parish of Myamyn; thence northerly about two miles to a point on the main road; thence westerly about two and a quarter miles; thence northerly about eight miles; thence easterly about four miles and three-quarters along the southern boundary of the agricultural area of "Hoddle;" thence southerly about one mile, again easterly about two and a half miles; thence northerly about two miles; thence easterly about one mile to Condah Swamp, by the western boundary of that swamp southerly about five and a half miles to the north-east angle of the parish of Condah, by the northern boundary thereof westerly about five miles to the north-west angle of last-named parish; thence southerly by the western boundary thereof about five miles; thence westerly about three and a half miles to the point of commencement; and containing thirty-one thousand five hundred and sixty-six acres, more or less, comprised in one hundred and thirty-five allotments, numbered as follows:—

PARISH OF GREEN HILLS.

Section 8, allotments 1, 2, 2A, 5, 5A
 Section 9, allotments 2, 2A, 4, 5, 6
 Section 10, allotments 3, 4, 4A, 5
 Section 11, allotments 1 to 4, 4A, 5, 6, 6A
 Section 12, allotments 4, 5, 6

No. 123.—OCTOBER 14, 1862.—3.

Section 13, allotments 4 and 5
 Section 14, allotments 1 and 3 to 6
 Section 15, allotments 1 to 6
 Section 16, allotments 1, 2, 3, 3A, 4, 5, 6, and 6A

PARISH OF MYAMYN.

Section 1, allotments 1 to 6
 Section 2, allotments 1, 2, 7, 8
 Section 3, allotments 1, 4, 5, 6
 Section 4, allotments 1 to 6
 Section 5, allotments 1 to 6
 Section 6, allotments 1 to 6
 Section 7, allotments 1 to 7
 Section 8, allotments 1 to 6
 Section 9, allotments 1, 2, 3
 Section 10, allotments 1, 2, 3
 Section 11, allotments 1 to 5
 Section 12, allotments 1 to 4
 Section 13, allotments 1, 2, 3
 Section 14, allotments 1, 2, 3
 Section 15, allotments 1 to 4
 Section 16, allotments 1 and 2
 Section 17, allotments 1 to 4
 Section 18, allotments 1 to 5
 Section 19, allotments 2 to 5
 Section 20, allotments 1 to 4

and delineated on maps deposited and open for inspection in the Crown Lands Office, La Trobe street west, Melbourne, and in the District Survey Office at Hamilton and Land Office at Portland.

Given under my Hand and the Seal of the Colony, at Melbourne, this tenth day of October, in the year of our Lord One thousand eight hundred and sixty-two, and in the twenty-sixth year of Her Majesty's reign.

(L.S.)

HENRY BARKLY.

By His Excellency's Command,

C. GAVAN DUFFY,

President of the Board of Land and Works.

GOD SAVE THE QUEEN!

NEW TOLL-GATE.

THE Governor, with the advice of the Executive Council, having approved of a check toll-gate being erected on the side of the Campbell's Creek road, about one hundred yards from the present toll-gate across the end of the road leading to the Campbell's Creek Cemetery: Notice is hereby given, in accordance with the Acts 16 Victoria No. 40 and 17 Victoria No. 29, that the Board of Land and Works have directed tolls to be collected for all animals or vehicles passing or repassing through such toll-gate, at the rates declared by the Governor's Proclamations of the 24th of June and the 18th of August, 1862 (specified in page 1758 *ante*).

Payment of tolls at either gate shall clear the other gate.

W. H. F. MITCHELL,

Commissioner of Railways and Roads.

Office of Roads and Bridges,
 Melbourne, 6th October, 1862.

1787.

CORIO ROAD DISTRICT.

RULES OF THE CORIO DISTRICT ROAD BOARD, AS AMENDED AT THEIR MEETING HELD ON 19TH MAY ULTIMO.

BYE-LAW No. 2 (amended). That the regular meetings of the board shall take place on the first Monday of each month, commencing at Ten o'clock a.m.

Bye-law 25 (amended). All cheques to be signed by two members of the board and countersigned by the chairman, and all moneys shall be paid by cheque, and passed only at regular meetings of the board.

Bye-law 26 (amended). That the board shall have the power to expend the portion of the Government grant-in-aid to each parish in this district on the main line of road leading to such parishes.

M. J. CUMMINS,

Chairman.

WILLIAM COOPER.

The foregoing alterations of Rules, made by the Corio District Road Board, have been approved by the Governor in Council.

W. H. F. MITCHELL,

Office of Roads and Bridges,
 Melbourne.

1667.

LEASING GOVERNMENT RAILWAYS, NEW SOUTH WALES.

NOTICE is hereby given that Tenders will be received at this office until the 1st November next, to be addressed to the Commissioner for Railways, Sydney, New South Wales, and marked, "Tender for Leasing Railways," from parties willing to lease the lines of Railways in New South Wales, from Sydney to Picton and Penrith, and from Newcastle to Singleton, in accordance with the conditions and specifications, published in the Supplement to the *Government Gazette*, on 19th July instant, copies of which, with plan attached indicating the extent to which this contract applies, may be seen on application at the Office of the Department of Public Works for Victoria, at Melbourne.

W. M. ARNOLD.

Department of Public Works,
 Sydney, 31st July, 1862.

PETITION UNDER THE MUNICIPAL ACT.

ANNEXATION TO SANDRIDGE.

THE Governor, with the advice of the Executive Council, has directed the publication of the substance and prayer of the petition hereinafter set forth, signed by two hundred and forty-one householders resident within the municipal district of Sandridge, praying that an adjoining area may be united with and may form part of the said municipal district.

JOHN O'SHANASSY.

Chief Secretary's Office,
Melbourne, 26th September, 1862.

6047.

The petitioners state that they are householders resident within the present limits of the municipal district of Sandridge, and that they are desirous of its limits and boundaries being altered.

They represent that the district comprises only about seven hundred and sixty acres, and is considerably less in extent than the other littoral municipalities of Brighton, St. Kilda, Emerald Hill, and Williamstown; and that while these municipalities enjoy the advantages of a large sea frontage, and two of them a good river frontage also, Sandridge has no river frontage, and only sixty-two chains of frontage to the Bay, of which about fifteen and a half chains are taken up by the reserve of the Melbourne and Hobson's Bay Railway Company and another part by military works.

Lastly, they urge that the restricted area of their district debars them from many advantages, such as the carrying out of needful sanitary measures and other matters of local importance, and subjects them to numerous disabilities, among which is their inability to project a road so as to establish direct communication with the metropolis independently of the control of any other district.

And the petitioners pray as follows:—

"Your petitioners therefore humbly pray that your Excellency will be pleased to exercise the powers vested in your Excellency by the clause aforesaid [§ 2 of 18 Victoria No. 15], and alter and vary the limits of the municipal district of Sandridge so as to include the area described below, that is to say: Commencing at the south-eastern angle of the present boundary line of the municipal district of Sandridge; thence following the said boundary line in a northerly and westerly direction until it strikes the banks of the River Yarra Yarra; thence along the south banks of the said river in a westerly direction as far as to the municipal limits of Footscray; thence following said municipal limits in a southerly and westerly direction until the banks of the River Yarra Yarra are again reached; thence following the banks of said river southerly to its junction with Hobson's Bay; thence following the high-water line of Hobson's Bay in an easterly direction as far as to the commencing point, as indicated upon the plan herewith forwarded."

[The signatures to the above-mentioned petition appeared in the Gazette No. 115, page 1819 ante.]

PETITION UNDER THE MUNICIPAL ACT.

WANGARATTA.

THE Governor, with the advice of the Executive Council, has directed the publication of the substance and prayer of the petition hereinafter set forth, signed by one hundred and sixty householders resident within the town and suburbs of Wangaratta, praying that their locality may be incorporated as a municipal district.

JOHN O'SHANASSY.

Chief Secretary's Office,
Melbourne, 10th October, 1862.

6510.

The petitioners state that they are farmers, traders, and yeomen, and constitute the majority of the householders, within the town and suburbs of Wangaratta, to which they desire the extension of municipal institutions.

They further state that the town contains a large trading and farming population, and is the centre of a very extensive agricultural district, comprising (amongst other localities) Oxley, Docker's Plains, Estcourt, and Tarrawingee, which are all thickly settled tracts; while the town itself is of twenty years' standing, is for the most part composed of substantial brick buildings, and contains 2 churches, 3 schools, 2 tanneries, 3 large steam flour-mills, 1 bank, 1 brewery, 12 stores, 1 steam bone-mill, 2 other steam-power works, 4 smithies, 3 wheelwrights' yards, 2 timber yards, and various other places of business.

And the petitioners pray as follows:—

"Your petitioners pray that the area contained within the following boundaries may be proclaimed a municipal district under the provisions of the Act of Council in that behalf: Commencing at the north-west angle of allotment 6 of section F, bearing north-easterly five miles to a point on south-east boundary of allotment 5 of section G; thence in a line bearing south-easterly to Reid's Creek Bridge two miles or thereabouts; thence in a line bearing south-westerly five miles and twenty chains to a point on the western side of the Fifteen-mile Creek; and thence by a line bearing north-westerly to the point of commencement; which area does not exceed nine square miles in extent, and no one point of which area is distant six miles from any other point thereof; and which area contains three hundred householders."

[The signatures to the above-mentioned petition appeared in the Gazette No. 121, page 1952 ante.]

MUNICIPALITY OF EMERALD HILL.

BYE-LAW No. 37.—A BYE-LAW FOR LEVYING A RATE OF ONE SHILLING AND THREEPENCE IN THE POUND FOR THE CURRENT MUNICIPAL YEAR.

WHEREAS by an Act of the Lieutenant Governor and Legislative Council of Victoria, 18 Victoria No. 15, intitled, *An Act for the establishment of Municipal Institutions in Victoria*, the council of any municipal district is empowered to impose a rate on all property, works, houses, tenements, or lands within such district according to its fair average annual value, such rate not to exceed Two shillings in the pound: Be it therefore ordered and directed by the municipal council for the district of Emerald Hill, that a rate of One shilling and threepence in the pound for the current municipal year be levied on all property in works, houses, tenements, or lands within said district, to become due and payable on and after the first day of November, 1862.

The foregoing Bye-law, No. 37, made by the municipal council of Emerald Hill, has been assented to by the Governor in Council.

JOHN O'SHANASSY.

Chief Secretary's Office,
Melbourne.

6719.

MUNICIPALITY OF SMYTHESDALE.

BYE-LAW No. 11.—FOR THE EXPENDITURE OF THE SUM OF THREE HUNDRED AND EIGHTY-EIGHT POUNDS EIGHT SHILLINGS AND NINEPENCE, GRANT-IN-AID TO THE SMYTHESDALE MUNICIPALITY FOR 1862.

MAKING, forming, and sustaining portions of the following streets:—

Brooke street	Argyle street
Verdon street	Clyde street north
Clyde street	Heales street

and clearing the market reserve.

Passed by the Municipal Council of Smythesdale, the twenty-sixth day of September, 1862.

The foregoing Bye-law, No. 11, made by the municipal council of Smythesdale, has been assented to by the Governor in Council.

JOHN O'SHANASSY.

Chief Secretary's Office,
Melbourne.

6688.

COURTS.

HAMILTON.

COUNTY COURT.

NOTICE is hereby given that a County Court will be holden at the Court House, Hamilton, at the hour of Ten o'clock in the forenoon, on Tuesday, the 2nd day of December next.

(By Order of the Judge) RICHARD GARTON,
Clerk of the Court.

County Court Office,
Hamilton, 10th October, 1862.

THE holding of the undermentioned Courts has been notified in previous numbers of the *Gazette*, viz.:—

SUPREME COURT—CRIMINAL SESSIONS.

MELBOURNE—Wednesday 15 October.

THE NEXT CIRCUIT COURTS.

(Pursuant to Order in Council of 16 December 1861.)

ARARAT—0.

BALLAARAT—0.

BERCHWORTH—Thursday 23 October.

CASTLEMAINE—0.

GEELONG—Monday 20 October.

MARYBOROUGH—0.

PORTLAND—0.

SANDHURST—0.

THE NEXT GENERAL SESSIONS.

(Pursuant to the Governor's Proclamations of 30 December 1861 and 15 September 1862.)

ARARAT—Tuesday 9 December.

BERCHWORTH—Wednesday 17 December.

BELFAST—Saturday 15 November.

BOURKE—At Melbourne, Monday 3 November.

BUNYONG AND BALLAARAT—At Ballaarat, Tuesday 16 December.

CASTLEMAINE—Tuesday 9 December.

GRANGE—At Hamilton, Tuesday 2 December.

GRANT—At Geelong, Thursday 4 December.

KILMORE—Tuesday 21 October.

KYNETON—Friday 28 November.

MARYBOROUGH—Wednesday 19 November.

PALMERSTON—Friday 24 October (in lieu of 17 October).

PORTLAND—0.

SALE—Monday 27 October (*in lieu of* 24 October).
 SANDHURST—Tuesday 2 December.
 WARRNAMBOOL—Thursday 13 November.

COUNTY COURTS.

AMHERST—Saturday 20 December.
 ARARAT—Thursday 20 November.
 AYOCA—
 BACCHUS MARSH—Saturday 22 November.
 BALLAARAT—Tuesday 25 November.
 BEECHWORTH—
 BELFAST—Saturday 15 November.
 BENALLA—Friday 17 October.
 CARISBROOK—Friday 24 October.
 CASTLEMAINE—Thursday 4 December.
 CHILTERN—
 COLAC—
 CRESWICK—Thursday 30 October.
 DANDENONG—
 DAYLESFORD—Wednesday 26 November.
 DUNOLLY—
 FRYERSTOWN—Tuesday 2 December.
 GEELONG—Wednesday 15 October.
 GISBORNE—Monday 24 November.
 HAMILTON—
 HEATHCOTE—Friday 7 November.
 INGLEWOOD—Friday 7 November.
 KILMORE—Wednesday 22 October.
 KYNETON—Saturday 29 November.
 MALDON—
 MARYBOROUGH—
 MELBOURNE—Monday 10 November.
 MORSE'S CREEK—Monday 22 December (*in lieu of* 2 December).
 PALMERSTON—Friday 24 October (*in lieu of* 17 October).
 PLEASANT CREEK—Tuesday 11 November.
 PORTLAND—Wednesday 19 November.
 RAGLAN—Thursday 23 October.
 SALE—Monday 27 October (*in lieu of* 24 October).
 SANDHURST—Wednesday 12 November.
 SMYTHESDALE—Wednesday 12 November.
 TARADALE—Monday 1 December.
 WANGARATTA—
 WARRNAMBOOL—Thursday 13 November.
 WEDDERBURN—Thursday 30 October.
 YACKANDANDAH—

COURTS OF MINES.

ARARAT DISTRICT—
 Ararat—Monday 24 November.
 Pleasant Creek—Thursday 13 November.
 Raglan—Friday 24 October.
 BALLAARAT DISTRICT—
 Ballarat—Tuesday 28 October.
 Buninyong—Tuesday 11 November.
 Creswick—Monday 3 November.
 Mount Blackwood—
 Smythe's Creek—Wednesday 12 November.
 Steiglitz—Friday 24 October.
 BEECHWORTH DISTRICT—
 Beechworth—
 Chiltern—
 Morse's Creek—Monday 22 December (*in lieu of* 2 December).
 Omeo—
 Yackandandah—
 CASTLEMAINE DISTRICT—
 Castlemaine—Thursday 4 December.
 Fryerstown—Tuesday 2 December.
 Hepburn (Daylesford)—Wednesday 26 November.
 Maldon—
 St. Andrew's—
 Taradale—Monday 1 December.
 MARYBOROUGH DISTRICT—
 Amherst—Monday 22 December.
 Avoca—
 Carisbrook—Saturday 25 October.
 Dunolly—
 Inglewood—Monday 3 November.
 Korong (Wedderburne)—Thursday 30 October.
 Maryborough—
 SANDHURST DISTRICT—
 Heathcote—Friday 7 November.
 Kilmore—Wednesday 22 October.
 Sandhurst—Wednesday 15 October.

LICENSING COURT—AUCTIONEERS.

STAWELL—Friday 17 October.

Tenders.

PUBLIC WORKS OFFICE, MELBOURNE.

TENDERS will be received at this office until Twelve o'clock on the days and for the purposes undermentioned. Particulars may be learnt at this office, and also at the offices named in each instance.

85. Erection of a Post and Telegraph Office, Chiltern (particulars also at Warden's Office, Chiltern) ... 15th October.
 98. Lavatories, &c., Yarra Bend ... 15th October.
 99. Geelong Roche Lime, delivered at Pentridge ... 15th October.
 100. Post and Telegraph Station, Swan Hill (plans, &c., also at the Office of the Police Magistrate, Swan Hill) ... 22nd October.
 Married Men's Quarters, Military Barracks ... 15th October.
 Drainage of Parliament Houses, Treasury, &c. ... 29th October.
 Reservoir at Wedderburne (plans, &c., also at the Office of the Warden, Inglewood) ... 22nd October.
 Additions to Ballaarat Telegraph Office (plans, &c., also at the Warden's Office, Ballaarat) ... 22nd October.
 Repairs, &c., to Snapper Point Pier (plans, &c., Clerk of Petty Sessions, Snapper Point) ... 22nd October.
 Telegraph Line from Avoca to Moonambel ... 29th October.
 Repairs, &c., of Frankston Jetty ... 22nd October.
 Lighthouse Keeper's Quarters, Shortland's Bluff (plans also at the Office of the Police Magistrate, Geelong) ... 29th October.
 New Post Office, Melbourne ... 12th November.
 Repairs, &c., to Melbourne Wharves ... 22nd October.

J. S. JOHNSTON,
 Commissioner of Public Works.

ROADS AND BRIDGES OFFICE, MELBOURNE.

SEPARATE tenders will be received by the Board of Land and Works until Twelve o'clock on the days and for the purposes undermentioned.

Particulars may be learnt at the office of Roads and Bridges, Melbourne; or at the road engineers' offices of the districts in which the works are respectively situated.

The Board will not necessarily accept any tender.

Tenders are to be endorsed with the subject-matter tendered for, as "Tender for ———"

173. Until Friday, 31st October, for erecting check-gate in connection with Campbell's Creek Toll-gate, in the Castlemaine district.

174. Until Friday, 31st October, for constructing portion of the Castlemaine to Maldon road, near Maldon, in the Castlemaine district.

175. Until Friday, 31st October, for constructing portion of Maldon to Avoca road, near Baringhup, in the Castlemaine district.

176. Until Friday, 31st October, for maintenance of portion of the Lower Western road, in the Geelong district.

177. Until Friday, 31st October, for constructing portion of Ballaarat to Ararat road, near Ballaarat, in the Ballaarat district.

178. Until Friday, 31st October for constructing portion of Creswick to Clunes road, in the Ballaarat district.

180. Until Friday, 7th November, for constructing portion of Main Central road, between Tarraville and Lilliesleaf, in the Gipps Land District.

181. Until Friday, 7th November, for constructing portion of Main Central road between Grant's and McPhail's.

NOTICE TO CONTRACTORS.

The item No. 179 of current advertisement, for works in the Gipps Land district, is withdrawn for the present.

W. H. F. MITCHELL,
 Commissioner of Railways and Roads.

Roads and Bridges Office,
 Melbourne, 8th October, 1862.

RAILWAY WORKS, ETC.

SEPARATE tenders will be received until Twelve o'clock on the undermentioned days, for the following purposes.

Tenders are to be endorsed with the subject-matter tendered for, as "Tender for ———"

The tenders are to be addressed to the undersigned, and deposited in the Railway tender-box, at the Crown Lands Office, La Trobe street west.

Until Friday, 17th October.

For the supply of bluestone metal, metalling and channelling roads and level crossings, at railway station, Geelong. Full particulars at the office of the Engineer-in-Chief, Batman's Hill.

Until Friday, 24th October.

For the construction of the passenger station, outbuildings, uncovered goods platform, carriage landing goods shed, and other works, at Kangaroo Flat. Full particulars at the office of the Engineer-in-Chief, Batman's Hill, and at the office of the Resident Warden, Sandhurst.

W. H. F. MITCHELL,
 Commissioner of Railways and Roads.

Office of Railways, William street,
 Melbourne, 7th October, 1862.

FIREWOOD.

TENDERS will be received until Noon on Friday, the 17th instant, for the supply of

2000 tons Firewood (for lighting purposes for railways), delivery at Lal-lal, Meredith, or Lethbridge; and

2000 tons Firewood, for same purpose, delivery at Woodend.

A separate price is to be stated for delivery at either station, and tenderers must specify the description of wood, and if mixed, in what proportions of each kind; the date of commencing and completing delivery must also be given.

The wood is to be tendered at per ton of 40 cubic feet, to be split out of large timber into a convenient size for the engines, to be perfectly sound, and cut in billets not exceeding two feet in length.

When delivered the wood is to be solidly stacked, where pointed out on the station ground, at the contractor's cost, and in stacks of such size as may be directed, ready for measurement.

The contractor will be paid only on the measurement of the wood by the officers of the railway department, and will be required to provide cash security for due fulfilment of the contract, which security shall amount to the sum of £50 sterling, and be paid to the Government Storekeeper within seven days of acceptance of the tender.

On certificate that the contract has been completed to the satisfaction of the Engineer-in-Chief, Railways, the amount will be repaid to the contractor.

For each and every week's delay in delivery beyond the time specified for completion, the Government shall be entitled to deduct as and for liquidated damages the sum of £10 sterling.

Tenders, endorsed "Tender for Firewood," are to be addressed to the Government Storekeeper, Melbourne.

The lowest tender will not necessarily be accepted.

W. H. F. MITCHELL,

Commissioner of Railways and Roads.

Secretary's Office, Victorian Railways,
Melbourne, 3rd October, 1862.

SUNDRIES.

TENDERS will be received until Twelve o'clock on Friday, the 17th instant, for the supply of the undermentioned articles for the service of the Government.

Every article to be of the best and most serviceable description, and subject to approval.

Particulars and forms of tender can be obtained at this office.

- 80 letter carriers' coats, to sample
- 40 ditto caps, do.
- 700 yellow linen bags, do.
- 100 yards worsted felt, do.
- 100 yards carriage floor-cloth
- 12 reams demy printing paper, to sample
- 2 boxes type, do.
- 1 transit theodolite, by Ertel and Son, to specification
- 2 levelling staffs, 14 feet, painted
- 1 best steel survey chain, with pins, &c., 100 feet
- 1 ditto, ditto, ditto, 66 feet
- 3 4-inch stop valves
- 21 railway guards' whistles
- 50 lamp keys, iron, to specification
- 4 cwt. coach screws, to sample
- 12 parallel vyces, 8-inch jaws
- 4 portable forges, double action and double nailed
- 666 2-inch stoneware pipes
- 2 9-inch ditto right-angle junctions
- 12 shoulder belts, white patent leather, to sample
- 12 sword ditto, ditto, do.
- 200 buff leather frogs, do.
- 50 brown leather waistbelts, frogs, and cap pockets, do.
- 300 ditto knee caps, do.
- 6 large portfolios, do.

N.B.—Samples will be required of the articles marked thus.*

J. M. SPENCE,
Government Storekeeper.

Government Stores,
Melbourne, 9th October, 1862.

SUNDRIES.

TENDERS will be received until Twelve o'clock on Friday, the 17th instant, for the supply of the undermentioned articles for the service of the Government.

Every article to be of the best and most serviceable description, and subject to approval.

Particulars and forms of tender can be obtained at this office.

- 11,000 red Baltic deal laths, riven single, 4 feet 6 × 1 × 1/4 inch
- 314 pieces New Zealand Kaurie pine, to specification
- 6 navy barrows, to specification
- 16 cwt. coach screws, ditto
- 12 fitters' vyces, ditto
- 2 cwt. each, spike nails, 10 and 12 inch
- 7 wrought iron ladles, to specification
- 12 iron pinch bars, 3 and 4 feet, ditto
- 100 gate chains, 4 feet, with eye at ends
- 100 feet each, black gas pipe, 1 and 2 inch
- *50 gallons best olive oil, for machinery
- *50 gallons lard oil
- *5 tons best antifriction grease
- 300 feet india-rubber hose, high pressure, 2 1/2 inside diameter, 50 feet lengths, with couplings attached
- 6 sets brass couplings for ditto
- 6 dozen hand signal lamps, to pattern

N.B.—Samples will be required of the articles marked thus.*

J. M. SPENCE,
Government Storekeeper.

Government Stores,
Melbourne, 13th October, 1862.

Tenders for the Service of 1863.

CONVEYANCE OF MAILS.

SEPARATE Tenders are hereby invited, and will be received until Noon of Tuesday, the 28th October, 1862, for the Conveyance of Post Office Mails, as undermentioned, for one year or two years, from the 1st January, 1863, to 31st December, 1863 or 1864, both days inclusive.

All tenders are required to be written on a form, printed copies of which may be had gratuitously on application at any post office in the colony, and may be forwarded (if by post prepaid) addressed to the Honorable the Postmaster General, with the words "Tender for the Conveyance of Mails," together with the number of the service, endorsed on the cover, or placed in the Tender Box at the General Post Office.

Tenderers are requested to describe by their numbers, as below, the mail services for which they tender, and every tender will be taken to include the entire service as called for.

Tenders, on separate forms, are required for each service, as well as for the periods mentioned, namely, one year or two years.

Every tender must bear the *bond fide* signatures of the tenderer and two responsible persons willing to become bound with him in such sum as the Honorable the Postmaster General may direct, not exceeding the gross amount of the contract.

Persons tendering are requested to state the description of the vehicle they intend to use, and the number of horses by which it is to be drawn.

Persons tendering, or their agents, are required to be in attendance at the General Post Office, at Noon, on Wednesday, the 29th October, and must then be prepared, if called on, forthwith to pay to the Secretary of the Post Office a sum equal to twenty per cent. of the amount of their tenders respectively.

The tender of any person failing to comply with this condition will not be entertained.

The general conditions referred to in the printed form of tender, and upon which the tender is to be made, can be inspected by persons proposing to tender either at the General Post Office or at any post office in the colony.

The Government will not necessarily accept the lowest or any tender.

SERVICES REQUIRED.

1. To and from Melbourne and Beechworth, by way of Campbellfield, Somerton, Donnybrook, Wallan-wallan, Kilmore, Broadford, Tullaroak, Seymour, Avenel, Longwood, Euroa, Violettown, Benalla, Wangaratta, and Tarravangee, to and from Wangaratta and Albury, by way of Chiltern, Barnawartha, and Belvoir, and to and from the Springs and Wahgunyah, by way of Rutherglen, six days a week.

The mails to and from Beechworth and Melbourne, and to and from Chiltern and Melbourne, not to occupy more than twenty-four hours in course of transit for eight months of the year, and not more than twenty-seven hours for the remaining four months of the year.

2. To and from Castlemaine and Maryborough, by way of Muckleford, Maldon, Baringhup, and Carisbrook, and to and from Maldon and Dunolly, by way of Eddington and Burnt Creek, six times a week.

The mails between Castlemaine and Maryborough, and between Maldon and Dunolly, will be required to be conveyed by night.

3. To and from the Keilor Road Railway Station and Bacchus Marsh, by way of Melton, six days a week; and to and from Bacchus Marsh and Ballaarat, by way of Pentland Hills, Ballan, Gordon's, and Warrenheip, three days a week; and to and from Gordon's and Mount Egerton three days a week.

4. To and from Ballaarat and Pleasant Creek (Deep Lead), by way of Cardigan, Windermere, Burrumbeet, Beaufort, Dobie's Bridge, Ararat, Armstrong's, Great Western, and Quartz Reefs, six times a week; to leave Ballaarat on arrival of the night mail train.

Tenderers for this service are requested to state for what additional sum they would convey the mail from Pleasant Creek by night instead of by day, such mail to leave Pleasant Creek in the afternoon and to arrive at Ballaarat in time for the 6 a.m. train of the following day.

5. To and from Ballaarat and Maryborough, by way of Sulky Gully, Creswick, Clunes, Back Creek, and Amherst, six times a week, and to and from Back Creek and Avoca six days a week.

The mails between Ballaarat and Maryborough will have to leave Ballaarat on arrival of the night mail train.

6. To and from Ballaarat and Avoca, by way of Minersrest, Muir's Hotel, Lake Learmonth, Mount Bolton, Springs, Lexton, and Lamplough, six times a week; to leave Ballaarat on arrival of the night mail train.

7. To and from Maryborough and Ararat, by way of Avoca, Amphitheatre, and Eversley, six days a week; and to and from Eversley and the Malakoff, by way of Crowlands, three days a week.

8. To and from Castlemaine and Creswick, by way of Yapeen, Guildford, Yandoit, Smeaton, and Kingston, six days a week; and to and from Yandoit and Daylesford, by way of Franklinford, Shepherd's Flat, and Hepburn, six days a week; and to and from Guildford and Kangaroo six days a week.

9. To and from Geelong and Belfast, by way of Murghebuloc, Inverleigh, Cressy, Darlington, Mortlake, Framlingham Woodford, Warrnambool, and Killarney, two days a week, with a branch mail to and from Mortlake and Hamilton, by way of Hexham, Caramut, Penshurst, and Hochkirch, two days a week.

10. To and from Geelong and Camperdown, by way of Duneed, Winchelsea, Birregurra, Colac, and Larpent, three days a week; to and from Camperdown and Warrnambool, by way of Terang and Allansford, two days a week; to and from Warrnambool and Portland, by way of Killarney, Belfast, Yambuk, and Narrawong, once a week; to and from Duneed and Modewarre three days a week; and to and from Colac and Oudit once a week.

11. To and from Ballarat and Linton's, by way of Smythesdale and Scarsdale, six times a week, and to and from Linton's and Hamilton, by way of Skipton, Streatham, Wickliffe, and Dunkeld, three times a week; to and from Hamilton and Portland, by way of Branhholme and Heywood, three days a week; to and from Hamilton and Apsley, by way of Cavendish, Balmoral, and Harrow, two days a week; to and from Hamilton and Penola, by way of Wannon, Coleraine, and Casterton, two days a week; to and from Hamilton and Belfast, by way of Macarthur, once a week; to and from Casterton and Heywood, by way of Sandford, Merino, Digby, and Hotspur, three days a week; to and from Heywood and Lindsay, by way of Dartmoor and Lyons, once a week; to and from Wickliffe and Ararat once a week; and to and from Wickliffe and Belfast, by way of Caramut, Woolsthorpe, Korot, Warrnambool, and Killarney, once a week.

The mails between Ballarat and Linton's will have to leave Ballarat on arrival of the night mail train.

NOTE.—Tenderers for this service are requested to state for what additional sum they would convey the mails six times a week between Linton's and Hamilton, instead of three times a week.

12. To and from Melbourne and Dandenong, by way of Oakleigh, six days a week; and to and from Dandenong and Sale, by way of Berwick, Fakenham, the Moe, Traralgon, and Rosedale, three days a week; and to and from the Moe and Russell's Creek once a week.

The mails to and from Melbourne and Sale not to occupy more than sixty-seven hours in course of transit.

13. To and from Sandhurst and Swan Hill, by way of Serpentine, Durham Ox, and Kerang, two days a week.

14. To and from the General Post Office and post offices at Sandridge and Williamstown to vessels in Hobson's Bay, or other anchorage taken by vessels entering into or departing from the port of Melbourne, and from such vessels to the above-mentioned offices, as often as required: the landing and shipping of mails to be accomplished by a steamer. Tenderers to state the name, tonnage, and horse-power of the steamer proposed to be employed in this service.

Also to and from the General Post Office and vessels at any of the wharves, as often as required.

JOHN O'SHANASSY,
For the Postmaster General.

General Post Office,
Melbourne, 15th September, 1862.

CONVEYANCE OF MAILS.

SEPARATE tenders are hereby invited, and will be received until Noon of Thursday, the 6th November, 1862, for the Conveyance of Post Office Mails, as undermentioned, for one or two years, from the 1st January, 1863, to 31st December, 1863 or 1864, both days inclusive.

All tenders are required to be written on a form, printed copies of which may be had gratuitously on application at any post office in the colony, and may be forwarded (if by post prepaid) addressed to the Honorable the Postmaster General, or placed in the Tender Box at the General Post Office.

The cover of each tender must be endorsed "Tender for Conveyance of Mails, No. . . ." It is particularly requested that the number of the service tendered for may be inserted in the above endorsement.

Tenderers are requested to describe by their numbers, as below, the mail services for which they tender, and every tender will be taken to include the entire service as called for.

Tenders, on separate forms, are required for each service, as well as for the periods mentioned, namely, one year or two years.

Every tender must bear the *bona fide* signatures of the tenderer, and two responsible persons willing to become bound with him in such sum as the Honorable the Postmaster General may direct, not exceeding the gross amount of the contract.

Persons tendering are requested to state whether they propose to convey the mails on horseback or in a carriage; in the latter case they are to state the description of vehicle they intend to use, and the number of horses by which it is to be drawn.

The general conditions referred to in the printed form of tender, and upon which the tender is to be made, can be inspected by persons proposing to tender, either at the General Post Office, or at any post office in the colony.

The Government will not necessarily accept the lowest or any tender.

SERVICES REQUIRED.

15. To and from the General Post Office and the Railway Station, Batman's Hill, as often as required, including conveyance of letter carrier.

16. For the clearance of the Post Office letter-boxes in the city of Melbourne six times a day, including conveyance of letter carrier.

17. For the clearance of the Post Office letter-boxes in Carlton and Hotham six times a day, including conveyance of letter carrier, and for the conveyance of four letter carriers from the General Post Office to Carlton and Hotham once a day; also

for the conveyance of mails to and from the General Post Office and Hotham three times a day.

18. For the clearance of the Post Office letter-boxes in Fitz Roy and Collingwood six times a day, including conveyance of letter carrier, and for the conveyance of six letter carriers from the General Post Office to Fitz Roy and Collingwood once a day; also for the conveyance of mails to and from the General Post Office and Fitz Roy and Collingwood three times a day.

19. To and from Melbourne and Prahran, by way of South Yarra, twice a day.

20. To and from Melbourne and Hawthorn, by way of Richmond, twice a day, with branch mails to and from Hawthorn and Kew six days a week, and to and from Hawthorn and Hartwell three days a week.

21. To and from Melbourne and Pentridge, by way of Brunswick, six days a week.

22. To and from Melbourne and Bulla, by way of Tullamarine and Broadmeadows, six days a week, and to and from Broadmeadows and Mickleham six days a week.

23. To and from Melbourne and Keilor, by way of Flemington, Moonee Ponds, and Essendon, six days a week.

24. To and from Melbourne and Sandridge, by way of Emerald Hill, twice a day.

25. To and from Melbourne and Epping, by way of Northcote, Preston, and Thomastown, six days a week; to and from Epping and Merriang, by way of Woodstock, three days a week; and to and from Preston and Whittlesea, by way of Janefield and Morang, three days a week.

26. To and from the Railway Station, Footscray, and Braybrook, by way of the Footscray Post Office and Maidstone, six days a week.

27. To and from St. Kilda Railway Station and Cheltenham, by way of Elsternwick, Brighton, East Brighton, and South Brighton, six days a week.

28. To and from Melbourne and Heidelberg, by way of Alphington, six days a week, and to and from Heidelberg and Templestowe three days a week.

29. To and from Melbourne and St. Andrew's, by way of Eltham and Kangaroo Ground, three days a week, with branch mails to and from Eltham and Greensborough three days a week, and to and from Kangaroo Ground and Yarra Flats three days a week, and to and from St. Andrew's and Mountain Rush once a week.

30. To and from Kew and Lillydale, by way of Boxhill, Doncaster, and Warrandyte, three days a week, and to and from Lillydale and Hoddle's Creek once a week.

31. To and from Cheltenham and Tootgarook, by way of Frankston, Snapper Point, and Dromana, two days a week.

32. To and from Dandenong and Cranbourne three days a week, and to and from Cranbourne and the Bays, by way of Yallock and Corinella, two days a week.

33. To and from Sale and Port Albert, by way of Tarraville, two days a week.

34. To and from Port Albert and Yarram-yarram, by way of Alberton, two days a week.

35. To and from Port Albert and Rosedale, by way of Tarraville, once a week.

36. To and from Sale and Bairnsdale, by way of Stratford, two days a week, and to and from Stratford and the Crooked River Diggings once a week.

37. To and from Bairnsdale and Omeo, by way of Bruthen, once a week.

38. To and from Beechworth and Stanley six days a week.

39. To and from Beechworth and the Woolshed, by way of Reid's Creek, six days a week.

40. To and from Beechworth and Wahgunyah, by way of Chiltern, Indigo, and Rutherglen, six days a week.

41. To and from Beechworth and Yackandandah six days a week, and to and from Yackandandah and Albury, by way of Belvoir, three days a week.

42. To and from Yackandandah and Snowy Creek, by way of Sandy Creek, once a week.

43. To and from Belvoir and Walwa, by way of the Murray River, once a week.

44. To and from Beechworth and the Buckland, by way of Murrumbidgee, Bowman's Forest, and Myrtle Creek, three days a week, and to and from Port Punka and Growler's Creek, by way of Morse's Creek, three days a week.

45. To and from Tarraville and El Dorado three days a week.

46. To and from Tarraville and Oxley Plains six days a week.

47. To and from Wangaratta and Estcourt six days a week.

48. To and from Benalla and Shepparton once a week.

49. To and from Longwood and Gaffney's Creek, by way of Merton, Mansfield, and the Jamieson, two days a week.

50. To and from Broadford and the Reedy Creek three days a week, and to and from Broadford and Yea, by way of the King Parrot Creek, three days a week.

51. To and from Kilmore and Heathcote, by way of Pyalong, three days a week.

52. To and from Heathcote and Murchison, by way of Redcastle, Whroo, and Rushworth, three days a week.

53. To and from Heathcote and Sandhurst, by way of the Wild Duck and Axedale, three days a week.

54. To and from Sandhurst and Moama, by way of Clare Inn, Runnymede, and Echuca, six days a week.

55. To and from Sandhurst and the Whipstick, by way of the White Hills, Epsom, and Huntly, six days a week.
56. To and from Swan Hill and Wentworth, by way of Pyangil, Narung, Wyriong, Euston, Tarpalluc, McGrath's, Mildura, and the Mission Station, once a week.
57. To and from Sandhurst and Myer's Flat, by way of Long Gully and Eaglehawk, six days a week.
58. To and from Sandhurst and New Inglewood, by way of Marong, six days a week.
59. To and from the Big Hill and Lockwood six days a week.
60. To and from Castlemaine and Spring Gully, by way of Campbell's Creek, Strathloddon, Vaughan, and Fryerstown, six days a week.
61. To and from Castlemaine and Clydesdale, by way of Newstead, six days a week, and to and from Newstead and Glen-gower, by way of Joyce's Creek, three days a week.
62. To and from Kyneton and Heathcote, by way of Barfold and the Mia-mia, six times a week [night service].
63. To and from Kyneton and the Green Hills three days a week.
64. To and from Malmesbury and Drummond three days a week.
65. To and from Woodend and Daylesford, by way of Tylden, Spring Hill, and Glenlyon, six days a week, and to and from Tylden and Trenham two days a week.
66. To and from Woodend and Newham two days a week.
67. To and from the Gisborne Railway Station and Middle Gully, by way of Gisborne, six days a week; also the conveyance of a mail on Saturdays from the Railway Station to the town-ship.
68. To and from the Lancefield Road Railway Station and Lancefield, by way of Romsey, six days a week.
69. To and from Sunbury and The Gap six days a week.
70. To and from Dunolly and Old Inglewood, by way of Jones' Creek, Sandy Creek, and New Inglewood, six days a week, and to and from Sandy Creek and Newbridge six days a week.
71. To and from New Inglewood and Wedderburne six days a week, and to and from New Inglewood and Kingower six days a week, and to and from Wedderburne and East Charlton two days a week.
72. To and from Kingower and Jericho three days a week, and to and from Kingower and McIntyre's three days a week.
73. To and from Dunolly and Moliagul, by way of Inkerman, three days a week.
74. To and from Dunolly and St. Arnaud, by way of Coch-rane's and Peter's, six days a week, and to and from St. Arnaud and Mount Jeffcott two days a week.
75. To and from Dunolly and Maryborough, by way of the Bet-bet, six days a week.
76. To and from Maryborough and Chinaman's Flat, by way of the Alma, six days a week.
77. To and from Maryborough and McCullum's Creek, by way of Mosquito Flat, six days a week.
78. To and from Avoca and Navarre, by way of Moonambel and Barkly, six days a week, with branch to Hinds, by way of Redbank, six days a week.
79. To and from Pleasant Creek and Horsham, by way of Glenorchy, three days a week.
- The mails for Horsham will be required to leave Pleasant Creek at 1 p.m. during six months of the year, and they will be due at Horsham at 8 p.m.
80. To and from Horsham and Lake Hindmarsh, by way of the Upper Regions, two days a week, and to and from the Upper Regions and Nhill two days a week.
81. To and from Horsham and Lake Corong, by way of Wer-racknebeal, once a week.
82. To and from Glenorchy and Avon Plains two days a week.
83. To and from Ararat and Campbell's Reef, by way of Cathcart, six days a week.
84. To and from Beaufort and Surface Hill three days a week.
85. To and from Ballarat and Little Bendigo six days a week.
86. To and from Ballarat and Bullarook, by way of the Brown Hills, six days a week.
87. To and from Ballarat and Sebastopol, by way of Mount Pleasant, six days a week.
88. To and from Ballarat and Buninyong six days a week, and to and from Buninyong and Napoleon three days a week.
89. From Ballarat to Ballarat East twice a day, and to and from the Railway Station and Post Office as often as required; and for clearing the Post Office letter-boxes in both munici-palities, and at Post Office, Ballarat East, twice a day.
90. To and from Creswick and Daylesford, by way of Mount Prospect and the Deep Creek, six days a week.
91. To and from Creswick and Rocky Lead, by way of Dean, six days a week.
92. To and from Creswick and Coghill's Creek, by way of the Bald Hills and Ascot, six days a week.
93. To and from Clunes and Glendaruel six days a week.
94. To and from Talbot and the Rocky Flat six days a week.
95. To and from Smythesdale and the Staffordshire Reef, by way of Brown's and Italian Gully, six days a week; to and from Smythesdale and Carngnam, by way of Snake Valley and

Preston Hill, six days a week; and to and from the Stafford-shire Reef and Bulldog three days a week.

96. To and from Linton's and Happy Valley six days a week.

97. To and from the Pentland Hills and Mount Blackwood six days a week.

98. To and from Buninyong and the Whim Holes, by way of Hardie's Hill, three days a week.

99. To and from Lal-lal Railway Station and the Green Hill Quarries, by way of Clarendon, six days a week.

100. To and from Meredith and Morrison's six days a week.

101. To and from Geelong and the Moorabool, by way of Batesford, six days a week.

102. To and from Geelong and Linton's, by way of Shelford, Rokewood, and Pitfield, two days a week.

103. To and from Geelong and Steiglitz, by way of Suther-land's Creek and Maude, six days a week, and to and from Steiglitz and the Anakies three days a week.

104. To and from Geelong and Fyansford six days a week.

105. To and from the Railway Station and Post Office, Geelong, as often as required.

106. To and from Geelong and St. Leonard's, by way of Drys-dale, Bellarine, and Portarlington, three days a week, and to and from Geelong and Mount Pollock, by way of Ceres and Gnarwarre, three days a week.

107. To and from Geelong and Germantown, by way of Belmont, six days a week; and to and from Germantown and Jan Juc, by way of Puebla and the Freshwater Creek, three days a week; and to and from Puebla and Conewarre three days a week.

108. To and from the Warrnambool Post Office and the Landing Place as often as required.

109. To and from Geelong and Queenscliff, by way of Ken-sington, six days a week; and between the Post Office and Landing Places, Queenscliff, and from Queenscliff to Geelong, whenever landed; also special mail conveyance to and from Geelong and Queenscliff, as often as required, at per trip.

JOHN O'SHANASSY,
For the Postmaster General.

General Post Office,
Melbourne, 23rd September, 1862.

Police Sales.

-HEATHCOTE.

THE undermentioned unclaimed horses, now in the possession of the Police, will be sold by auction at the Heathcote Police Station, unless previously claimed, at Noon on Monday, the 27th October, 1862:—

- 1 bay horse, QW near shoulder, star on forehead, hind fetlocks white
- 1 grey cob horse, writing Au near shoulder, small lump on belly, fifteen hands
- 1 dark bay cob horse, PC near shoulder, fourteen hands

FREDK. C. STANDISH,
Chief Commissioner of Police.

Police Department, Chief Commissioner's Office,
Melbourne, 2nd October, 1862.

RICHMOND.

THE undermentioned unclaimed and confiscated property, now in the possession of the Police, will be sold by auction at Richmond Police Depot, unless previously claimed, at Noon on Friday, the 21st October, 1862:—

- 1 silver watch, broken
- 1 cart
- 1 cross-cut saw
- 2 coats
- 1 saddle
- 1 bridle
- And a quantity of miscellaneous property

FREDK. C. STANDISH,
Chief Commissioner of Police.

Police Department, Chief Commissioner's Office,
Melbourne, 7th October, 1862.

Personal Information.

JONES, HENRY, who came from Cape Town to Melbourne, per *Vigilant*, in 1853, and was last heard from in 1858, when he gave for an address "Castlemaine Post Office; to be left till called for." He is described as being 55 years of age, 5 feet 8 inches high, stout-built, with blue eyes and dark brown hair; his occupation is stated to be "farming or light employ-ment." Information respecting the said Henry Jones is requested, on behalf of his family, to be forwarded to the Honorable the Chief Secretary.—(W. 62,5976).—9th Septem-ber, 1862.

VICTORIA GOVERNMENT GAZETTE.

SUBSCRIPTIONS.—The subscription, including Postage, is at the rate of £3 8s. 8d. per annum.

Subscriptions can commence at the beginning of any month, but are required to terminate with the quarters ending March, June, September, or December; a less period than three months cannot be subscribed for.

ADVERTISEMENTS are charged at the rate of One Shilling for each of the first six lines, and Sixpence for every additional line; and must be legibly written on one side of the paper only.

The GOVERNMENT GAZETTE is published on TUESDAY and FRIDAY in each week, and Notices for insertion must be received by the Government Printer, at or before Ten o'clock of the day preceding the day of publication.

POSTAGE STAMPS cannot in any case be received in payment from any place at which Post Office Orders are issued, and under any circumstances ARE SUBJECT TO A DEDUCTION AT THE RATE OF ONE SHILLING IN THE POUND.

Single copies of the GOVERNMENT GAZETTE are 2s. each, and are subject to postage 1d. each.

* All payments are required in advance, and Letters and Remittances should be addressed to "The Government Printer, Melbourne."

NOTICE.

MESSRS. GORDON AND GOTCH, of Great Collins street west, are appointed Agents to receive Advertisements and Subscriptions for the *Government Gazette*.

J. FERRES,
Government Printer.

1st October, 1862.

WORKS PRINTED AND PUBLISHED

AT THE

GOVERNMENT PRINTING OFFICE, MELBOURNE,

AND TO BE HAD OF ALL BOOKSELLERS.

Fourth Edition. Large Type.

GUIDE TO THE LAND LAW OF VICTORIA. By the HON. GAVAN DUFFY, with Map of the Four Millions of Acres to be thrown open in August and September. 8vo. Price 6d.; also, "The Land Act of 1862," 8vo., price 9d.; or together, stitched, price 1s. 3d.

PLANTS INDIGENOUS TO THE COLONY OF VICTORIA. By FERDINAND MUELLER, Ph.D., M.D., &c., &c., &c., with numerous Plates. Royal 4to., cloth. £2 2s.

FRAGMENTA PHYTOGRAPHIÆ AUSTRALIÆ. By FERDINAND MUELLER, Ph.D., M.D., &c., &c., &c.; 2 vols., 8vo., cloth. Price—Vol. I., 12s. 6d. Vol. II., 10s. 6d.

ACTS AND ORDINANCES IN FORCE IN VICTORIA. By TRAVERS ADAMSON, Esq., Barrister-at-Law. 2 vols., cloth. £6 6s.

REGISTRAR GENERAL'S INDEX TO REAL PROPERTY ACT. 2s. 6d.

VICTORIAN GOVERNMENT PRIZE ESSAYS, complete in 1 vol., cloth, 7s. 6d., stitched, 5s.; or each Essay separate, stitched, viz.:

Origin and Distribution of Gold in Quartz Veins. By HENRY ROSALES, M. & C.E. 1s.

Agriculture of Victoria, with Map and Plan. By WILLIAM STORY. 2s.

Collection and Storage of Water in Victoria. By FREDERICK ACHESON, C.E. 1s.

Resources of the Colony, with special reference to those Manufactures the raw materials of which are the produce of Victoria. By CHARLES MAYES, C.E. 1s. 6d.

ACTS OF PARLIAMENT, BYE-LAWS, AND ORDERS IN COUNCIL RELATING TO THE GOLD FIELDS. Royal 8vo., cloth. 17s. 6d.

RULES AND REGULATIONS TO BE OBSERVED IN THE SEVERAL COURTS OF VICE-ADMIRALTY ABROAD; also an Appendix, together with a Table of Fees to be taken in the Vice-Admiralty Courts of Victoria and New South Wales. Royal 8vo., cloth. 13s. 6d.

ACTS OF THE VICTORIAN LEGISLATURE, PASSED SINCE THE FOUNDATION OF THE COLONY. 1s. 6d. each.

MINING SURVEYORS' MONTHLY REPORTS, from January, 1860, to December, 1861. 6d. each.

Private Advertisements.

WILLIAMSTOWN MUNICIPALITY.

TWELFTH Half-yearly Report.

Statement of the Receipts and Expenditure of the Council of the Municipal District of Williamstown, for the Half-year ending 7th April, 1862.

RECEIPTS.

	£	s.	d.
To balance brought forward	1,433	6	0
Government grant-in-aid (balance)	26	9	2
Rates, 1860-61	39	1	6
Ditto, 1861-62	1,325	14	8
Cemetery fees	1,364	16	2
Fines police court	85	18	0
Interest	47	13	9
Market dues	12	5	2
Weighbridge dues	5	18	0
Special works	3	8	9
Poundage fees	5	7	0
Licenses, blasting	0	10	0
Ditto, boatmen	0	10	0
Ratepayers' roll, sale of	1	0	0
Amount overdrawn E.S. & A.C. bank	0	1	0
	181	9	2
	£3,171	12	2

EXPENDITURE.

	£	s.	d.
By public works, market and lighting	2,272	19	3
Cemetery and public garden	194	19	3
Loan, repayment to E.S. & A.C. Bank	250	0	0
Interest	27	10	0
Salaries	192	10	0
Commission	68	12	7
Law charges	35	12	2
Ladies' Benevolent Society	25	0	0
Victorian Exhibition	18	0	0
Acclimatisation Society	5	0	0
Advertising, &c.	20	17	8
Stationery	3	8	6
Printing	4	10	0
Fire engine	2	5	0
Insurance	3	5	9
Weighbridge, clerk, and messenger	26	0	0
Incidental expenses	20	0	0
Rates refunded	0	12	0
Relief	0	10	0
	£2,171	12	2

We have examined the accounts of the council, for the half-year ending 7th April, 1862, and found them correct, and duly supported by vouchers.

F. W. HOWDEN,
ALEX. LAING,
Auditors.

Williamstown, 30th July, 1862.

PUBLIC WORKS.

The following works have been constructed during the last six months, viz.:

Roadworks.

Cole street, from Osborne street to Ilawarra street.
Thompson street, from Osborne street to Ilawarra street.
Melbourne road, from Yarra street to Geelong Junction.
Hammer street, from Morris street to Electra and Giffard streets.

Dover street.

Stevadoro street, from Macquarie street to Melbourne road.
Right-of-way off Cole street.

Pathworks.

John street, south side, from Douglas parade to Rennie street, formed only.

Thomas street, north side, from Douglas parade to the Strand, formed and metalled.

Hotham street, south side, from Douglas parade to Queen street, formed only.

Strand, from Yarra street, to opposite Mr. Macroll's property, formed and metalled.

Making the total length of roadway now formed, pitched, and metalled, eleven miles and seventeen chains, and the total length of footpaths twenty-one miles seventy-two chains.

The system of letting the keeping in repair the roads, paths, and water-tables, &c., by tender, not having proved satisfactory, the council at the latter part of the half-year embraced in this report reverted to employing day labor for performing the works.

A very good description of gravel or quartz has been purchased from Mr. Roberts, of Footscray, and several paths have been gravelled with it; it promised to turn out well.

APPLICATIONS TO GOVERNMENT.

1. For a further supply of 1000 yards of gravel from the cutting at the North Melbourne Railway Station.—Refused.

2. To cause the thistles growing on the Government lands adjoining the municipal boundary to be eradicated.—Reply received that the County Councils Bill would enable the council to deal with the question.

3. Requesting to be informed what steps had been taken with reference to forming a graving dock at Williamstown.—Reply, Government regretted it was not in a position to take any steps in the matter at present.

4. Requesting that the Government Shipping Office might be continued at this place.—Complied with.
 5. To have the Rules and Regulations for the management of the town common gazetted.—Returned for amendment.

DEPUTATION.

A deputation waited on the honorable the Commissioner of Public Works to request that the water pipes which were placed along the line of railway between Footscray and the Geelong Junction might be laid down in their permanent positions.—The commissioner stated that as soon as the balance of the pipes arrived, tenders would be invited for laying down the whole of them without delay.

CHAIRMAN OF THE COUNCIL.

At the first meeting of the council after the general election, Thomas Mason was unanimously elected chairman for the current municipal year.

THOMAS MASON, J.P.,
Chairman.

FRANK TATTERSALL,
Town Clerk.

Williamstown, 8th September, 1862.

No. 1618

MUNICIPALITY OF CARISBROOK.

TENTH Half-yearly Report of the Municipality of Carisbrook, for the Half-year ending 8th September, 1862.

During the half-year there have been 27 general and 4 special meetings of council, at which the attendance has been as follows:—

	General.	Special.
Councillor W. A. Smith (chairman) ...	24	4
Councillor Henry Clarkson ...	20	3
Councillor Alexander Brodie ...	23	2
Councillor Henry Colley Clarkson ...	25	3
Councillor Geo. Henry Cambridge ...	15	3
Councillor Edward Fowler ...	20	1
Councillor Michael Mullens ...	16	0

PUBLIC WORKS.

The works of the public well are completed—a pump fixed and opened for public use.

Green street, from Birch street to Urquhart street, has been made and metalled, and the footpaths gravelled.

A "down-cast well" has been sunk in the "upper" swamp for the purpose of draining it, as well as receiving the drainage from Urquhart street.

The market reserve has been fenced in.

A pathway has been made and gravelled in Bucknall street, from the town hall to the north-west corner of section 19.

A drain has been cut from the lower swamp to the creek, for the purpose of draining the swamp, and a barrel-drain built across Bucknall street and a street unnamed.

Dish drains have been constructed across Brown street, McLachlan street at Bucknall street, McNeil street at both sides of Urquhart street, McLachlan street at both sides of Urquhart street, Powlet street at both sides of Urquhart street, and across Urquhart street at Green street.

A barrel-drain and metalled approaches has been made at the weighbridge.

The south-east side of Green street, from Urquhart street to Bucknall street, has been formed and metalled, the water-channel paved, and a stone kerbing to the footpath.

All the above works are now completed, with the exception of the last, which will be shortly completed and open for public use.

BYE-LAWS.

Bye-law No. 33.—To repeal so much of bye-law No. 1 (standing orders) as relates to the holding of the meetings of the council, and to make further provision in lieu thereof.—Assented to.

Bye-law No. 34.—To prescribe the manner in which managers of the municipal common of Carisbrook shall be elected.—Assented to.

APPLICATIONS.

To the Inspector-General of Public Works, for a portion of grant for public cemeteries.—Not yet received.

To the Commissioner of Lands and Survey, to have certain alterations made by the council in the cemetery fees.—Submitted for the approval of the Governor in Council.

No reply received to several applications made on this head.

To the Commissioner of Lands and Survey, to have certain Crown lands in the town sold.—Granted.

To the Postmaster General, to have the post office reserve in Carisbrook fenced in.—Granted.

To the police magistrate of Carisbrook, to take the necessary steps to have the court house reserve of Carisbrook fenced in, and to enclose a certain well hole.—Partly assented to.

To the Commissioner of Lands and Survey, for a portion of the grant for fencing public parks and gardens.—The sum of £54 granted.

To the Honorable the Commissioner of Railways and Roads, to have a bridge erected at Carisbrook.—Assented to.

To have the main Government road from Maldon to Avoca defined through the town of Carisbrook.—Not yet assented to.

To have certain lands vested in fee simple to the council as trustees.—Not yet assented to.

For a special grant of money to the Tullaroop Road Board for making the Castlemaine and Mount Korong road in their district.—Refused.

For a special grant of money to the council for making Bucknall and Simson streets.—Refused.

GRANT-IN-AID.

The council have received the sum of £234, being the first portion of grant for 1862; also the sum of £54 from the grant for fencing public parks and gardens.

W. A. SMITH,
Chairman.

GEORGE READ,
Town Clerk.

Statement of Receipts and Expenditure, from the 9th March, 1862, to the 8th September, 1862, both days inclusive.

RECEIPTS.

	£	s.	d.
Balance in hand brought forward ...	48	18	6½
Municipal rates ...	215	8	0
Government grant ...	288	0	0
Weighbridge dues ...	23	10	6
Police fines ...	3	7	6
Cemetery fees ...	3	10	0
Use of town hall and seal ...	1	10	6
Deposit on contracts ...	46	14	0
Cash lodged in excess ...	0	0	4½
Balance due London Chartered Bank ...	163	13	11
	£794	13	4

EXPENDITURE.

	£	s.	d.
Public works ...	533	16	0
Salaries ...	139	10	0
Weighbridge keeper (commission) ...	7	1	0
Stationery and advertising ...	45	7	10
Cemetery account ...	15	5	0
Law expenses ...	23	2	0
Petty cash and incidental ...	26	11	8
Interest ...	3	19	10
	£794	13	4

We have this day examined the above accounts, compared them with vouchers, and find them to be correct in every particular.

WILLIAM COOKE,
J. E. WILLIAMS,

Auditors.
No. 1613

Carisbrook, 25th September, 1862.

MUNICIPALITY OF CHILTERN.

FIRST Half-yearly Report of the Proceedings of the Municipal Council of Chiltern, for the Half-year ending 21st September, 1862.

RECEIPTS.

	£	s.	d.
By Municipal rates ...	162	3	10
Government grant-in-aid ...	300	0	0
	£462	3	10

EXPENDITURE.

	£	s.	d.
To Preliminary expenses of municipality ...	8	8	0
Advertising, printing, and stationery ...	8	2	0
Corporate seal ...	20	13	6
Valuator ...	35	0	0
Town clerk's salary ...	60	0	0
Horse hire during visit of the Hon. C. Cowper ...	7	11	0
Kidd and Werthiem, luncheon, ditto ...	15	5	0
Sundries ...	1	17	0
Public works—			
Portion of No. 1A ...	35	14	0
Ditto 5A ...	6	0	0
Ditto 8A ...	17	0	0
Day labor ...	4	10	0
	220	0	6
Balance in Bank of New South Wales ...	242	3	4
	£462	3	10

We hereby certify that we examined the books and vouchers of this municipality, and found the same to be correct.

RICHARD PAGE,
JOHN J. B. BOWMAN.

MUNICIPALITY OF CHILTERN.

THE First Half-yearly Report of the Proceedings of the Municipal Council of Chiltern, for the Half-year ending the 21st day of September, 1862, made pursuant to the provisions of the Municipal Institutions Act, 18 Victoria No. 15, section 43.

FORMATION OF THE MUNICIPALITY.

The township of Chiltern was duly constituted a municipality by a proclamation of His Excellency Sir Henry Barkly, K.C.B., bearing date the 10th day of February, 1862.

FIRST ELECTION OF COUNCILLORS.

Out of twelve candidates at the first election, held the 21st day of March, 1862, the following seven gentlemen were elected, viz.:—Messrs. John Smith O'Brien, Henry Nickless, George Whitelaw Kennedy, Nicholas Chennall, John Sutherland, Charles Archer, John Murphy.

At the first meeting of council, Councillor Kennedy was elected chairman.

APPOINTMENT.

Town clerk, P. Grant, on the 5th April, 1862.

THE ASSESSMENT.

The annual value of all assessable property within the district amounts to £7297.

BYE-LAWS PASSED BY COUNCIL.

1. Standing orders.—Gazetted 11th July, 1862.
2. Imposing a rate of One shilling in the pound.—Gazetted 24th June.
3. For mode of expending the £300, portion of grant-in-aid.—Under consideration.

APPLICATIONS TO GOVERNMENT.
On the 14th April, requesting that the main Sydney road might be brought through Conness street, Chiltern.—Referred to road engineer, afterwards sanctioned on 1st September, 1862.
On the 7th May, for supply of *Government Gazette*.—Granted.
On the 16th June, requesting the Government to place a certain sum of money at the disposal of the council, to be expended upon the main Sydney road, between Wangaratta and Belvoir.—Reply, that the matter would be taken into consideration.

On the 4th July, for the moiety of grant in aid of new municipalities.—Granted.

On the 4th July, forwarding schedules of public works required within the municipality, and requesting £150 should be granted for the better drainage of the town.—Schedule approved. Nothing said with regard to the drainage question.

On the 29th July, that suburban allotments within and around the municipality should be surveyed and thrown into the market.—Granted.

On the 2nd August, that a substantial court house should be erected in the room of the present temporary structure.—No reply yet received.

On the 25th August, that an amount should be set apart for the erection of a new post and telegraph office.—Under consideration.

PUBLIC WORKS IN PROGRESS.

Contract No. 1. Improvement of street from Main street to Alliance bridge.

Contract No. 2. Forming and metalling street in front of post office.

Contract No. 3. Forming, stumping, and metalling street, from Chiltern Creek bridge to Foundry bridge.

Contract No. 4. Bridge across Chiltern Creek.

Contract No. 5. Constructing a covered drain across Conness street.

G. W. Kennedy, Esq., chairman, having resigned the chairmanship on the 6th September, 1862, H. Nickless, Esq., was, on the 10th September, elected chairman for the remainder of the year.

Councillor C. Archer's seat having become vacant on the 10th September, through non-attendance, an election will take place on the 20th or 21st October, 1862.

MEETINGS OF COUNCIL.

There have been 26 ordinary and 5 special meetings held.

	Ordinary.	Special.	Committee.
The Chairman	21	2	10
Councillor Kennedy	25	5	24
Councillor J. S. O'Brien	18	3	18
Councillor N. Chennell	19	5	9
Councillor J. Sutherland	22	4	14
Councillor C. Archer	11	1	5
Councillor J. Murphy	17	5	5

HENRY NICKLESS,
Chairman.

P. GRANT,
Town Clerk.

No. 1612

GRAND JUNCTION GOLD MINING COMPANY.

I, THE undersigned Joseph Harrington, hereby make application to register the Grand Junction Gold Mining Company, under the provisions of the Mining Partnerships Limited Liability Act, 1860; and I do solemnly and sincerely declare that the following statement is, to the best of my belief and knowledge, true in every particular, namely:—

1. The name and style of the company is "The Grand Junction Gold Mining Company (limited)."
2. The place of operations is at Bunker's Hill, near Ballarat.
3. The nominal capital of the company is One thousand two hundred and fifty pounds.
4. The amount already paid up is Fifty-three pounds.
5. The name of the manager is Joseph Harrington of Ballarat.
6. The office of the company is at Lydiard street, Ballarat.
7. The names and several residences of the shareholders, and the number of shares held by each at this date, are as follows:—

Name and Residence.	No. of Shares.
George Staveley, Ballarat	3
Sarah Moore, Ballarat	1
Patrick Walsh, Bunker's Hill	1
Henry Conwell, Ballarat	1
Edward Byrne Dunne, Ballarat	1
Thomas Liley, Ballarat	1
Angus McQueen, Ballarat	1
William Welsh, Ballarat	1
Michael Walsh, Ballarat	1
Edmund Foley, Bunker's Hill	1
Joseph Francis Usher, Ballarat	1
Nicholas McKenzie, Ballarat	1
Michael Donegan, Ballarat	1
Cornelius Duffy, Ballarat	1
Henry Gore, Ballarat	1
Timothy Fitzgerald, Bunker's Hill	1
Gordon Smellie, Ballarat	1
William Hagan, Bunker's Hill	1
Jeremiah McGrath, Warreneep	1
Henry Smith, Ballarat	1
Lawrence Kennedy, Warreneep	1
Abel Kershaw, Ballarat	1
William Maine, Bunker's Hill	1

JOSEPH HARRINGTON,
Manager.

Witness—
GEO. HARVEY, Ballarat, law clerk.
No. 123.—OCTOBER 14, 1862.—5.

No. 1631

THE NATIONAL BANK OF AUSTRALASIA.

NOTICE is hereby given that the Fourth Half-Yearly Meeting of the company will be held at the Banking House, Collins street west, Melbourne, on Tuesday, the 4th November next, at Eleven o'clock in the forenoon, for the following purposes:—

1. To receive the report of the directors.
2. To transact any other business brought forward by the board.

A. CUNNINGHAM,
Manager.

Head Office, Melbourne, 13th October, 1862.

Transfer books will be closed from 28th instant to 6th proximo.
No. 1623

THE COLONIAL BANK OF AUSTRALASIA.

(Incorporated by Act of Council, 1856.)

NOTICE is hereby given that the Half-yearly General Meeting of the Proprietors of this Bank will be held at the Banking Office, Elizabeth street, on Thursday, the twenty-third day of October instant, at Noon, for the following purposes:—

1. To receive the report of the directors, to be then submitted, and to transact such other business as may be brought forward by the board of management.
2. To consider the motion of James Quirk, of which notice was given at last general meeting, namely:—

That the qualification for a director shall not be less than Two hundred shares.

That one director shall retire annually and not be eligible for re-election during that year.

That all elections connected with the Bank shall, in future, be decided by vote by ballot.

JA. BENTLEY BAYNE,
General Manager.

Melbourne, 10th October, 1862.
No. 1627

BALLAARAT ROAD DISTRICT.

IN pursuance of Act of Council 16 Victoria No. 40, and 17 Victoria No. 29, and in compliance with a requisition signed by the required number of landholders and householders in the said district, this day received by me, I hereby convene a Meeting of the Landholders and Householders in the said district, to be held at the Carse O'Gowrie Hotel, Learmonth, on Wednesday, the 5th day of November next, at Ten o'clock in the forenoon, for the purpose of electing a board for the ensuing year, fixing the rates of assessment, receiving the accounts of the past year, and appointing auditors.

Given under my hand, at Labona, in the said district, this 9th day of October, 1862.

GEORGE G. MORTON.
No. 1632

THE VICTORIA COAL COMPANY'S BILL.

NOTICE is hereby given that application is intended to be made, in the next session of the Parliament of Victoria, for leave to bring in a Bill to incorporate a company for mining for coal in the coal fields near Cape Patterson, in the colony of Victoria, and for rendering merchantable and vending the coal and minerals and other productions obtained therefrom, and for raising the necessary capital in shares for such purposes, for limiting the liability of the shareholders to the amount of their shares, and conferring the following powers, that is to say:—To increase the capital of the company by the issue of new shares; to borrow money on mortgage; to purchase and hold land for the purposes of the undertaking; to hold land, part of the public lands of the colony, by grant from the Crown; to construct a tramway, with all proper works and conveniences connected therewith, from the said coal fields to such part of the bay lying to the east of the Cape Patterson reef as shall be approved of by the Board of Land and Works, and according to such line and levels as shall be also approved of by the said Board; to construct a pier in such bay in connection with the said tramway; to construct a landing-place or wharf on the south side of the Yarra Yarra River, near the Falls, for the deposit of the coal, minerals, and other productions obtained as afore-said; to purchase machinery and apparatus, and purchase, hire, or charter steam or other vessels for the purposes of the company's undertaking; and for all other proper powers in relation to the company's undertaking. And notice is hereby given that a plan and section of the proposed tramway, and a duplicate thereof respectively, and a copy of the notice published in the *Government Gazette* of the intended application to Parliament, will be deposited for public inspection, at the office of the Board of Land and Works, and at the office of the Clerk of the Legislative Assembly, and also at the office of the Clerk of Petty Sessions of the district in which Cape Patterson is situate, on or before the sixth day of November next, and that copies of the Bill will be deposited with the Clerk of the Legislative Assembly at least one clear day before the assembling of Parliament, and that the title will be *A Bill to incorporate a Company to be called the Victoria Coal Company, and for other purposes.*

Dated the tenth day of October, One thousand eight hundred and sixty-two.

ALFRED B. MAILLISON,
Agent for the promoters of the Bill.

MUTTLERBURY, MAILLISON, AND ENGLAND,
24, Queen street, Melbourne.
No. 1630

PARKINS' REEF QUARTZ MINING ASSOCIATION.

WE, the undersigned shareholders in the Parkins' Reef Quartz Mining Association (limited), Tarrangower, do hereby give our consent and fully authorise the director of the said association, William Taylor Miller, Esq., to register the association under the provisions of the Act Victoria No. 109, entitled, *An Act to limit the liability of Mining Partnerships*, and passed on the 18th September, A.D. 1860.

Name and Residence.	No. of Shares.
J. C. Patterson, Melbourne ...	250
J. Ferguson, Melbourne ...	100
R. Lockhead, Melbourne ...	10
E. Courtney, Melbourne ...	50
G. Bateman, Swan Hill ...	50
Joseph Hewson, sen., Mount Blackwood ...	15
Joseph Hewson, jun., Mount Blackwood ...	15
Samuel Lowe, Melbourne ...	30
Vivian and Co., Castlemaine ...	100
E. Stockton, Castlemaine ...	100
John Paton, Castlemaine ...	100
W. C. Seymour, storekeeper, Maldon ...	100
John W. Crisp, Maldon ...	19
Hugh G. Gordon, Maldon ...	50
Thomas Calder, Maldon ...	25
William Taylor Miller, Maldon ...	761
T. P. Fleetwood, Melbourne ...	200
L. Fishel, Melbourne ...	170
D. Stewart, Bendigo ...	500
W. Lorimer, Maldon ...	50
G. Chapman, Maldon ...	50
R. Kilbourn, Wagunyah ...	30
John Robinson, Maldon ...	725
Giles Pettifer, Inglewood ...	40
Hugh C. Seymour, Maldon ...	50
H. McKenzie, Maldon ...	180
Wheatley and Garrett, Maldon ...	250
J. Brittingham, Muckleford ...	100
T. S. Woodfull, Maldon ...	10
W. H. Stone, Maldon ...	30
Alfred Aldridge, Maldon ...	100
Benjamin Pitchford, Maldon ...	20
David McNeill, Maldon ...	50
William Taylor, Maldon ...	123
James Bartholomew, Maldon ...	60
Thomas Gardner, Maldon ...	15
Frank Dures, Maldon ...	240
Charles Edwards, Maldon ...	79
George G. Halley, Maldon ...	80
William Nicholson, Maldon ...	240
John Sais, Maldon ...	20
Henry Hunt, Maldon ...	100
Alexander Baird, Maldon ...	122
T. J. Carman, Maldon ...	200
Robert Robertson, Maldon ...	100
John Dewar, Maldon ...	300

I, THE undersigned William Taylor Miller, hereby make application to register the Parkins' Reef Quartz Mining Association (limited), under the provisions of the Mining Partnerships Limited Liability Act, 1860; and I do solemnly and sincerely declare that the following statement is, to the best of my belief and knowledge, true in every particular, namely:—

1. The name and style of the company is "The Parkins' Reef Quartz Mining Company (limited)."
2. The place of operations is at Parkins' Reef, Tarrangower.
3. The nominal capital of the company is Fifteen thousand pounds, in fifteen thousand shares of One pound each.
4. The amount already paid up is Ten thousand four hundred and eighty-one pounds.
5. The name of the manager is William Taylor Miller.
6. The office of the company is at Parkins' Reef, on the ground of the company.
7. The names and several residences of the shareholders, and the number of shares held by each at this date, are as follow:—

Name and Residence.	No. of Shares.
E. Courtney, Melbourne ...	50
John Trood, Melbourne ...	88
William Dow, Maldon ...	100
John V. A. Bruce, Melbourne ...	284
John C. Patterson, Melbourne ...	250
Gregory Bateman, Swan Hill ...	50
Edmund Fordred, Maldon ...	60
Thomas P. Fleetwood, Melbourne ...	200
George Wilkendorf, Sandy Creek ...	25
Wheatley and Garrett, Maldon ...	250
William F. Smith, Maldon ...	20
William Patterson, Maldon ...	20
John Williams, Maldon ...	15
William S. Garlick, Melbourne ...	50
J. Mitchell, Melbourne ...	100
George Sheldon, Sandy Creek ...	25
James Munroe, Sandy Creek ...	15
William Taylor Miller, Maldon ...	761
William Welch, Maldon ...	40
William Hutton, Maldon ...	30
William Pepper, Maldon ...	30
Lewis Fishel, Melbourne ...	170
James Ferguson, Melbourne ...	100
Joseph Cousins, Maldon ...	5
William Lorimer, Maldon ...	50
George Chapman, Maldon ...	50
Joseph Webster, Melbourne ...	150
William G. Sumner, Maldon ...	50
Thomas Gardner, Maldon ...	15

Name and Residence.	No. of Shares.
George Johnson, Maldon ...	10
Joseph Hewson, sen., Mount Blackwood ...	15
Joseph Hewson, jun., Mount Blackwood ...	15
David McNeill, Maldon ...	50
Robert Nankivell, Maldon ...	10
Edwin Lydster, Maldon ...	20
Frank Lauer, Maldon ...	10
William Mallock, Maldon ...	5
Benjamin Pitchford, Maldon ...	20
John Sais, Maldon ...	20
Robert Lockhead, Melbourne ...	10
Job Judd, Melbourne ...	100
Conrad Waeke, Maldon ...	20
William Purnell, Maldon ...	20
Thomas Pelsue, Maldon ...	20
John Fox, Maldon ...	25
Abraham Wheelhouse, Maldon ...	100
Robert Joseph Lawrence, Baringhup ...	10
Roderick Kilbourn, Wagunyah ...	25
John Evans, Maldon ...	50
Thomas James Carman, Maldon ...	200
Thomas Green, Castlemaine ...	40
Henry Salkeld, Castlemaine ...	40
Henry Hunt, Maldon ...	100
Anthony Bradley, Maldon ...	10
Hugh George Gordon, Maldon ...	50
Samuel Grierson, Maldon ...	50
Thomas Calder, Maldon ...	25
William Ford, Baringhup ...	10
Thomas Lillie, Baringhup ...	10
Sarah Dodson, Emerald Hill ...	40
William Bailey, Melbourne ...	50
John Paton, Castlemaine ...	100
William Skinner, Maldon ...	50
George Halland, Maldon ...	5
John Bentley, Maldon ...	65
Richard Bentley, Maldon ...	10
David Stewart, Bendigo ...	500
William Cousins, Maldon ...	5
William Young, Maldon ...	20
Gregory Benstead, Maldon ...	80
John Dunsford, Maldon ...	20
James Hill, Maldon ...	50
George F. Booth, Maldon ...	25
Peter Rasmusson, Maldon ...	20
Giles Pettifer, Inglewood ...	40
James Brittingham, Muckleford ...	100
Peter Wood, Maldon ...	50
McKenzie and Co., Maldon ...	180
William Callan Seymour, Maldon ...	100
Charles Ball, Castlemaine ...	50
John McPhail, Maldon ...	5
Vivian and Co., Castlemaine ...	100
Alfred Aldridge, Maldon ...	100
Richard Stockton, Castlemaine ...	100
Angus McDonald, Maldon ...	20
Hugh Callan Seymour, Maldon ...	50
Eelch and Seymour, Maldon ...	75
Francis F. Morris, Maldon ...	75
Thomas Tresider, Maldon ...	110
Alexander Baird, Maldon ...	122
Samuel Lowe, Melbourne ...	30
John T. McFarlane, Maldon ...	184
Abraham Ludlow, Maldon ...	30
John Oswald, Maldon ...	50
Giuseppe Antonio, Maldon ...	30
William Exley, Maldon ...	10
Edward Gobbett, Maldon ...	2
Frank Dures, Maldon ...	240
William Nicholson, Maldon ...	240
John Dewar, Maldon ...	300
James Brown, Maldon ...	100
Robert Robertson, Maldon ...	100
George G. Halley, Maldon ...	80
Robert Scott, Maldon ...	120
John Palmer, Maldon ...	120
James Bartholomew, Maldon ...	60
Charles Edwards, Maldon ...	79
Thomas Woodfull, Maldon ...	10
William Henry Stone, Maldon ...	30
George Bissen, Maldon ...	19
John Bull, Maldon ...	140
John William Crisp, Maldon ...	19
Edward Fearnley, Maldon ...	47
Frederick Carman, Maldon ...	79
Alexander Binnie, Maldon ...	183
William Taylor, Maldon ...	123
Robert Oswald, Maldon ...	370
John Wright, Maldon ...	100
Henry Thomas Ross, Maldon ...	241
John Robinson, Maldon ...	725
John Ball, Castlemaine ...	50

WILLIAM TAYLOR MILLER,

Manager.

Witness to signature—
FRANCIS F. MORRIS.

No. 1635

NOTICE.

TO WHOM IT MAY CONCERN.

THIS is to certify that I am not, nor ever have been, a partner of Philip Frederick Thiel, trading at the Crooked River, Gipps Land.
Bairnsdale, 9th August, 1862.

PH. KLEMTZ.

Witness—
WM. DOHERTY.

No. 1636

HAWTHORN MUNICIPALITY.

FOURTH Half-yearly Report of the proceedings of the Municipal Council of Hawthorn, for the Half-year ending 27th August, 1892.

ATTENDANCE AT COUNCIL AND COMMITTEE MEETINGS.

	Council Meetings, 15.	Public Works Committee, 14.	Finance Committee, 12.	Legislative Committee, 7.
The Chairman	14	...	11	...
Councillor Braggo	12
Councillor Campbell	15	...	10	...
Councillor Conran	14	14
Councillor Hill	13	13	9	...
Councillor Lansly	14
Councillor McDougall	12	13

BYE-LAW PASSED.

No. 10.—Authorising the council to name the streets.

The Dog Act, 6 William IV. No. 4, has been extended to this municipality.

The town hall and court house have been considerably enlarged.

The public gardens have been increased by two acres. An additional postal delivery has been sanctioned.

PUBLIC WORKS.

Maintenance of Main road.
Glenferrie road north.—Pitching water-channels, forming footpaths, and repairs to culvert.
Kew road.—Pitching and channelling.
Drainage at town hall.
Denham street.—Repairs to bridge.
Camberwell road.—Cube crossing and repairs to footpaths.
Riversdale road.—Forming and gravelling footpath.
Boundary road.—Repairs and gravelling.

M. O'GRADY,
Chairman.
JOHN TOON,
Town Clerk.

Fourth Half-yearly Report for the Half-year ending 27th August, 1892.

RECEIPTS.		£	s.	d.	£	s.	d.	£	s.	d.
To municipal revenue—										
Rates for 1891	...	16	11	6						
Rates for 1892	...	508	0	3						
					524	11	9			
Hawthorn toll fund; to the 31st March	...				269	6	8			
Parliamentary grant in aid of rates	...				209	0	0			
Moiety of police fines	...				5	16	0			
Licenses	...				1	5	0			
								1,009	19	5
Grant for improving public gardens	...				126	0	0			
Moiety paid by H. Box, Esq., J.P., for stone wall at creek	...							4	0	0
Deposits received from contractors	...							37	0	0
Balance overdrawn at English, Scottish, and Australian Chartered Bank	...							426	15	4
								£1,603	14	9

EXPENDITURE.

	£	s.	d.	£	s.	d.
By balance due to English, Scottish, and Australian Chartered Bank, as per last statement	...			406	5	0
Public works—						
Amount paid on contracts	...	671	0	0		
Amount paid for repairs	...	39	6	0		
Amount paid for day labor	...	94	15	0		
Amount paid for horses and drays	...	35	1	9		
				840	2	9
Town Hall and Court House—						
Amount paid for extras and additions	...			156	0	0
Salaries—						
J. Toon, town clerk	...	62	10	0		
H. N. Bride, surveyor	...	61	7	2		
J. Reid, inspector of nuisances	...	5	16	8		
				129	13	10
Management expenses—						
Advertising in <i>Government Gazette</i> , &c.	...	29	6	0		
Printing	...	8	0	6		
Stationery	...	5	10	4		
Office furniture	...	9	10	0		
Miscellaneous petty disbursements	...	7	4	10		
				59	17	8
Interest on overdrawn account to March, 1892	...			11	15	6
				£1,603	14	9

Examined and audited.

H. C. BONNEAU,
H. T. HAMMOND,
Auditors.
M. O'GRADY,
Chairman.
JOHN TOON,
Town Clerk.

No. 1633

THE MELBOURNE AND HOBSON'S BAY RAILWAY COMPANY'S EXTENSION OF POWERS BILL.

NOTICE is hereby given that application is intended to be made in the next session of the Parliament of Victoria for leave to bring in a bill to authorise the Melbourne and Hobson's Bay Railway Company to lay down, make, and maintain a railway through, in, over, or upon the land abutting on the south side of Flinders street, in the city and parish of Melbourne, in the county of Bourke, or through, in, over, or upon the said street, and the several streets or roads leading thereout, all in the said city, parish, and county, and through, in, over, or under Batman's Hill, in the said city, parish, and county, and the lands adjoining thereto, for the purpose of connecting the Melbourne terminus of the company's railway with the Melbourne terminus of the Victorian or Government railways, together with all proper works and conveniences connected with and incidental to such railway; also power to raise or create additional capital to the extent of One hundred thousand pounds by the issue of new shares, whether preferent or otherwise, or by the issue of debentures or mortgages, or by either of such modes; also power to levy tolls or rates; also to hold lands, whether part of the public lands of the colony, or forming part of any of the streets or roads aforesaid, and to surrender or exchange any lands now vested in the company or in their occupation; also to divert such streets or roads as aforesaid; to enter into contracts for amalgamation with any other railway company or companies, corporations, or persons belonging to, or having the control or management of, any railway, or for taking on lease or purchasing their respective undertakings, or any portion of them, and for conferring on such companies, corporations, or persons as aforesaid, powers to amalgamate, purchase, or sell their respective undertakings, or any portion of them; also power to contract for and accept any lease or leases of any existing or future railway undertaking, or any part thereof, and for conferring on the railway company, corporation, or persons belonging to such undertaking, or having the control or management thereof, powers of contracting for and granting such lease or leases; also power to make traffic arrangements with any existing or future railway company or companies, corporations, or persons, as aforesaid, and with the Board of Land and Works, or any of them; to exempt the company's stations and works from the operation of the Act 13 Victoria No. 39, intitled, *An Act for regulating Buildings and Party Walls, and for preventing mischiefs by Fire in the city of Melbourne*; and also from the operation of any bye-law made in pursuance of such act; also powers to regulate the use of the company's railway; to make regulations by bye-laws; to require ticket holders to produce on demand their tickets, and to remove any person from the company's carriages declining to produce on demand his ticket; to obviate or remove danger or annoyance to the public or hindrance to the company, and to enforce in a summary manner the penalties for the infraction of the company's bye-laws, and to enact what shall be sufficient evidence of such bye-laws; also power to apprehend persons trespassing on or doing damage to the company's property; also to confirm the establishment of the company's London agency; also to enact that the company shall not be responsible for any loss or damage whatsoever happening to any goods on the company's premises after a certain time fixed for the removal thereof, and to make charges and levy rates in respect of goods not so removed; and also for all incidental powers and authorities, and generally for such other powers in relation to the matters aforesaid as may be deemed necessary or expedient. And notice is hereby also given that a plan and section of the proposed undertaking, and a duplicate thereof respectively, and a copy of the notice published in the *Government Gazette* of the intended application to Parliament, will be deposited for public inspection at the office of the Board of Land and Works, and at the office of the Clerk of the Legislative Assembly, and also at the office of the town clerk of the Melbourne corporation, and at the offices of the clerks of petty sessions of the city and district of Melbourne, on or before the sixth day of November next; and that copies of the bill will be deposited with the Clerk of the Legislative Assembly at least one clear day before the assembling of Parliament; and that the title will be, *A Bill to enable the Melbourne and Hobson's Bay Railway Company to connect their Railway with the Government Railways, and to extend the provisions of the Company's Acts, and for conferring on the Company additional powers, and for other purposes.*

Dated this tenth day of October, One thousand eight hundred and sixty-two.

ALFRED B. MALLESON,
Agent for the promoters of the bill.

MUTTLEBURY, MALLESON, AND ENGLAND,
24, Queen street, Melbourne.

No. 1629

In the Supreme Court.—*Ex Fa.*

W. W. DUKE v. R. V. PHELPS.

NOTICE is hereby given that the Sheriff of the Maryborough Circuit District will cause to be sold by public auction (unless this execution be sooner satisfied), on Monday, the 17th day of November, 1892, at the hour of Twelve o'clock noon, at the Bendigo Hotel, Dunolly, the right, title, and interest (if any) of the abovenamed defendant in and to allotments Nos. 4, 5, 6, 21, 22, 23, section 5; No. 5, section 3; Nos. 1, 4, 5, 6, 3, 17, 18, 19, 20, section A; No. 7 B, section 14; situated in the town of Dunolly; containing by admeasurement 14 acres 3 roods and 41 perches (more or less). Also the following country allotments, situated on the Burnt Creek, parish of Dunolly, viz.:—Nos. 10, 12, section 2, containing 18 acres and 15 perches (more or less). Together with all improvements.

Terms—Cash.

GEO. RICHARDS,
Sheriff's Officer.

No. 1633

NOTICE.

I, THE undersigned, hereby apply, through the Warden of the Gold Fields, for a Lease of Crown Lands for the purpose of mining for minerals other than gold, the particulars of which land, and the mineral intended to be mined for, are hereunder set forth; and I hereby deposit the sum of Forty pounds with the Warden of the Gold Fields to cover the charges of survey and for preliminary expenses in respect of the lease hereby applied for, and also the further sum of Five pounds as required by the Mining Leases Regulations; and I agree, if my application be investigated, that such last-named sum shall in all respects be held by such warden, subject to and may be appropriated by him under the terms of such regulations, and that upon the approval of this application I will execute a lease upon the basis therein stated, if the Governor shall think fit to grant the same.

I have the honor to be,
Sir,

Your obedient servant,
THOMAS BURY,
For self and others.

Maldon, 19th September, 1862.

General Remarks.	I have been applying for the lease continually ever since the year 1858, and the lease has been promised me several times.— THOMAS BURY.
(1.) Precise locality. (2.) Term for which lease is required. (3.) Time of commencing operations.	(1.) Locality—Cape Paterson. (2.) Term—thirty-one years. (3.) Time of commencing operations—As soon as the September mail arrives from England.
Amount of money proposed to be invested, and in what manner the land is to be worked.	£12,000. By machinery.
Name of mineral or metals proposed to be worked, and number of men to be employed, when commencing operations, and also subsequently when in full work.	Coal. Fifteen men to begin, and when in full work as many as can work in the mine properly.
Whether ground applied for on surface, or below, or both on surface, and how much in each case.	Both below and as much on the surface as is needful for the mine and keeping cattle for work on the mine. 640 acres below, and 100 acres above.
Extent of ground applied for.	640 acres, 320 of which is already mapped and surveyed.
Name of applicant or applicants, and address, and style under which the business shall be carried on.	Thomas Bury, of Maldon, and others, one of whom is Richard Davis, of Griffiths' Point.

No. 1563

DISSOLUTION OF PARTNERSHIP.

NOTICE is hereby given that the partnership heretofore existing between the undersigned John Mac Queen, George Mac Queen, and Peter Mac Queen, at Lake Learmonth, as farmers, under the style or firm of "Messrs. Mac Queen," has been dissolved so far as relates to the retirement therefrom of the said Peter Mac Queen, from the 1st day of October, 1862.

The business will in future be carried on by Messrs. John Mac Queen and George Mac Queen, under the style or firm of "Messrs. Mac Queen."

As witness the hands of the said parties, this fourth day of October, 1862.

JOHN MAC QUEEN,
PETER MAC QUEEN,
GEORGE MAC QUEEN.

Signed by the abovenamed John Mac Queen, in the presence of—
E. SANDFORD, solr., Ballarat.
By the said George Mac Queen, in the presence of—
GEORGE CROCKETT, Learmonth.

And by the said Peter Mac Queen, in the presence of—
E. SANDFORD.

No. 1625

DISSOLUTION OF PARTNERSHIP.

THE partnership heretofore existing between the undersigned, carrying on business at Portland, under the style or firm of "Trangmar and Crouch," has been this day dissolved by mutual consent. The business in future will be carried on, under the same style or firm of "Trangmar and Crouch," by the undersigned Charles Frederick Crouch alone, who will pay and receive all debts due from or to the late firm.

Dated this 1st day of October, 1862.

THOS. TRANGMAR,
CHAS. F. CROUCH.

Witness—
DANIEL JONES.

No. 1637

DISSOLUTION OF PARTNERSHIP.

THE partnership hitherto existing between George Aspinall and Robert Strickland, trading at Sandhurst as butchers, under the style or firm of "Aspinall and Strickland," is this day dissolved by mutual consent. All debts due to or by the said firm will be received and paid by the said George Aspinall, by whom the business will in future be carried on.

Dated at Sandhurst; this 10th day of September, 1862: —

GEORGE ASPINALL,
ROBT. STRICKLAND.

Witness—
EDWARD CHANDLER, Sen.

No. 1643

NOTICE.

I, THE undersigned, hereby apply to the Honorable the Minister of Mines for a Lease of Crown Lands for the purpose of mining for minerals or metals other than gold, the particulars of which land, and the minerals or metal intended to be mined for, are hereunder set forth; and I herewith deposit with the Commissioner of Crown Lands, Heathcote, the sum of Five pounds to cover the charges of survey and for preliminary expenses in respect of the lease hereby applied for, and also a further sum of Five pounds as required by the Mining Leases Regulations; and I agree, if my application be investigated, that such last-named sum shall in all respects be held by such commissioner or warden, subject to and may be appropriated by him under the terms of such regulations, and that upon the approval of this application I will execute a lease upon the basis therein stated, if the Governor shall see fit to grant the same.

I have the honor to be, Sir,

Your obedient servant,
JOHN BUCHANAN MORRIS.

Heathcote, 11th August, 1862.

General Remarks.	None.
(1.) Precise locality. (2.) Term for which lease is required. (3.) Time of commencing operations.	(1.) Locality—Costerfield, near Heathcote, west of Morris's and Stewart's claims. (2.) Term—thirty years. (3.) Time of commencing operations—On issue of lease.
Amount of money proposed to be invested, and in what manner the land is to be worked.	£1000. By manual labor till machinery is required.
Name of mineral or metals proposed to be worked, and number of men to be employed, when commencing operations, and also subsequently when in full work.	(1.) Antimony. (2.) For the first six months, two men. (3.) Subsequently, full work twelve men.
Whether ground applied for on surface, or below, or both on surface, and how much in each case.	All—both on surface and below.
Extent of ground applied for.	Acres. 15.
Name of applicant or applicants, and address, and style under which the business shall be carried on.	John Buchanan Morris, Andrew Robert James Morris, James Morris, Heathcote. The Winton Mining Company.

No. 1501

LETTER OF APPLICATION FOR MINERAL LEASE.

I, THE undersigned, hereby apply to the Commissioner of Crown Lands, Wedderburne, for a Lease of Crown Lands for the purpose of mining for minerals or metals other than gold, the particulars of which land, and the mineral or metal intended to be mined for, are hereunder set forth; and I herewith deposit with the Commissioner of Crown Lands* at Wedderburne the sum of Five pounds to cover the charges of survey and for preliminary expenses in respect of the lease hereby applied for, and also the further sum of Five pounds as required by the Mining Leases Regulations; and I agree, if my application be investigated, that such last-named sum shall in all respects be held by such commissioner or warden, subject to and may be appropriated by him under the terms of such regulations, and that upon the approval of this application I will execute a lease upon the basis therein stated, if the Governor shall think fit to grant the same.

I have the honor to be,
Sir,
Your obedient servant,
GEORGE DENNY EDWARDS.

Date—St. Arnaud, 9th September, 1862.

General Remarks.		This land is supposed to contain gold, should such be the case, it will be reported at once, after the first return is obtained.	
(1.) Precise locality. (2.) Term for which lease is required. (3.) Time of commencing operations.	(1.) Locality—Stuart Hill, St. Arnaud.	(2.) Term—Thirty years.	(3.) Time of commencing operations—Two months from granting lease.
Amount of money proposed to be invested, and in what manner the land is to be worked.	£400. By sinking shafts, and searching for argentiferous lodes		
Name of mineral or metal proposed to be worked, and number of men to be employed when commencing operations, also subsequently when in full work.	(1.) For the first six months two men	(2.) Subsequently when in full work four men	To be worked for silver
Whether ground applied for on surface, and below, and how much in each case.	On the surface and below		
Extent of ground applied for.	Acres. 4		
Name of applicant or applicants, and address, under which it is intended that the business shall be carried on.	George Denny Edwards Henry La Roche George Martin Newman		

* Or Warden of the Gold Fields, as the case may be.

No. 1634

MUNICIPALITY OF HAMILTON.

IN terms of the Act 18 Victoria No. 15, I hereby convene a Public Meeting of the Ratepayers, to be held at the Commercial Hotel, Lonsdale street, on Monday, the 10th day of November proximo, at Eight o'clock a.m., for the purpose of electing a member to serve in the municipal council in the room of Mr. Donald Cameron, disqualified by non-attendance, and whose term of office would have terminated on the 26th December next.

ALEX. LEARMONTH,
Chairman.
No. 1641

Hamilton, 3rd October, 1862.

DISSOLUTION OF COPARTNERSHIP.

THE copartnership of Edgar Evans, in the mining firm of "Fisher, Hunt and Co.," has been this day dissolved, J. F. Fisher and Henry Randolph having purchased the entire interest of Edgar Evans to the one-fifth part-share in the aforesaid company; and the outstanding debts will be paid by Fisher, Hunt and Co.

Dated this 30th day of September, 1862, Rushworth.

EDGAR EVANS,
J. F. FISHER.

Witnessed—
GEORGE ALLEN.
JOHN BRIDSON.

No. 123.—OCTOBER 14, 1862.—6.

No. 1626

DUNDAS DISTRICT ROAD BOARD.

GENERAL Account of Receipts and Expenditure for twelve months, from 1st August, 1861, to 31st July, 1862.

RECEIPTS.

	£	s.	d.
To Balance in Bank of Victoria, 1st August, 1861	210	12	7
Grant-in-aid for 1861	5,235	13	1
Rates	1,530	19	0
Ditto, available arrears, 1860	19	15	5
Ditto, ditto, 1861	32	13	4
Ditto, ditto, 1862	200	10	5
	252	19	1
Ditto, irrecoverable	5	3	0
Deposits on contracts	123	10	0
Interest on deposits	15	16	8
Balance	1,493	1	9
	£8,866	15	2
To Grant-in-aid for 1862	£6,414	7	8

EXPENDITURE.

	£	s.	d.
By Expenditure on works, per statement	7,794	0	4
Deposits on contracts	80	0	0
Salaries—Engineer and collector	490	0	0
Ditto, secretary	137	10	0
Office rent	30	0	0
Deputation to Melbourne	50	0	0
Annual meeting	10	0	0
Auditors' fees	6	6	0
Printing and advertising	22	0	4
Stationery	0	18	0
Government Printer	1	13	0
Petty cash	7	2	6
E. Elliget, rates refunded	1	6	9
Rates, available arrears	252	19	1
Ditto, irrecoverable	5	3	0
	258	2	1
Exchange, Bank of Victoria	2	4	6
Interest on overdrawn account	5	9	6
Cash in collector's hands	60	2	2
	£8,866	15	2

By Balance ... £1,493 1 9

We hereby certify that we have examined the above accounts and find the same to be correct.

A. E. McDOUGALL,
HENRY COX,

Auditors,
No. 1640

Hamilton, 10th September, 1862.

NOTICE is hereby given that by an indenture bearing date the ninth day of October, One thousand eight hundred and sixty-two, and made between James Nesbitt, of the city of Melbourne, in the colony of Victoria, draper, of the first part; Robert Twells Watson and Samuel Gardiner, both of the city of Melbourne, warehousemen, and therein designated the trustees, of the second part; and the several other persons whose names and seals are subscribed and affixed in the first schedule thereunder written or thereunto annexed, being creditors of the said James Nesbitt, of the third part; all and singular the estate and effects whatsoever and wheresoever, leaseholds, merchandise, stock-in-trade, book debts, and all the personal estate and effects of the said James Nesbitt (wearing apparel and necessities to an amount not exceeding Twenty-five pounds only excepted) were, for the considerations therein mentioned, assigned unto the said Robert Twells Watson and Samuel Gardiner, their heirs, executors, administrators, and assigns, upon trust for the benefit of the creditors of the said James Nesbitt, as therein mentioned. And further take notice that the said indenture has been duly executed by the said James Nesbitt, and the said Robert Twells Watson and Samuel Gardiner, in the presence of Robert Kerr, one of Her Majesty's justices of the peace for the colony of Victoria, as required by the Act of the Governor and Council of New South Wales, made and passed in the fifth year of the reign of Her present Majesty, intituled, *An Act for the further amendment of the Law and for the better advancement of Justice*. And the said indenture is now lying at the office of Mr. James Wisewould, solicitor, 55, Chancery lane, Melbourne, for inspection and execution by the creditors.

Dated this ninth day of October, A.D. 1862.

JAMES NESBITT,
ROBERT TWEELS WATSON,
SAMUEL GARDINER.

Signed, sealed, and delivered by the within-named James Nesbitt, Robert Twells Watson, and Samuel Gardiner, in the presence of—

ROBERT KERR, J.P.,

and

EDW. M. GIBBS,
Articled clerk to James Wisewould,
Solicitor, Melbourne.

No. 1623

TWO POUNDS REWARD.

STRAYED from Lancefield, 25th September, a bay mare, branded PC near shoulder, star, collar marked, two shoes on foremost feet, white spot on off hind foot on the heel. Apply Martin Ryan, Rumsey.

No. 1624

TWO POUNDS REWARD.

STOLEN or strayed from Charcoal Gully, Fiery Creek, on the 2nd October, a grey horse, branded Δ near shoulder, long bang tail. Any person bringing the same to George Widenham, Camp Hotel, Beaufort, will receive the above reward.

No. 1639

Impoundings.

AXE CREEK.—Impounded at Axe Creek, 6th October, 1862, by John Harney, Esq.—Trespass 1s. each.

2630. Iron grey filly, star, tan muzzle, inside of near hind fetlocks white, TL conjoined off shoulder

2631. Bay mare, long tail, saddle marked, shod, J near shoulder, W-B off shoulder

2632. Yellow bullock, cock horns, slit off ear, like CM blotched off rump

2633. Strawberry bullock, cock horns, slit in ears, PS off rump

2634. Red bullock, wide cock horns, IT off rump

2635. Red sided cow, straight horns, off ear cut off, IT off rump

2636. Brindle cow, off ear mired, near horn down, OIT off rump

On 8th, by Mr. D. McNamara.—Trespass 1s.

2637. Iron grey mare, long tail, sore back, broken hobbles, HD conjoined near shoulder, RW blotched near neck, JT off shoulder

On 9th, by J. Harney, Esq.—Trespass 1s. each.

2690. Red cow, straight horns, slit near ear, top off off ear, \odot Z near ribs

2691. Brown and white cow, cock horns, no tail, N off ribs, like M above J off rump

On 10th, by Mr. Bolger.—Trespass 1s. each.

2692. Brown or black horse, star, blind near eye, collar marked, shod, M near shoulder

2693. Bay mare, black points, broken knees, collar marked, T above anchor near shoulder, AB conjoined off shoulder

2694. Bay draught mare, star, black points, fore feet shod, collar marked, TF (the TF conjoined) off shoulder

2695. Bay mare, black points, star, saddle marked, Δ S near

shoulder, C or a horseshoe near cheek

2696. Dark bay horse, star, near hind fetlock white, C near cheek, 55 (might be intended for SS) near shoulder

If not claimed and expenses paid, to be sold on 5th November, 1862.

22/6 GEOR. S. O'LOUGHLIN, Poundkeeper.

BACCHUS MARSH.—Impounded at Bacchus Marsh, 4th October, 1862, by R. Grant and Son.—Trespass 6d.

1267. Yellow and white cow, like L reversed near ribs

On 7th October, by H. James, Esq.—Trespass 6d.

1286. Red cow, like C reversed near ribs, indistinct brand off ribs

1288. Red heifer, white back, JC off rump

If not claimed and expenses paid, to be sold on 5th November, 1862.

8/6 WM. ANDERSON, Poundkeeper.

BATESFORD.—Impounded at Batesford, 1st October, 1862, by Mr. S. S. Benallack.—Trespass 6d.

2720. Red sided working bullock, white back, belly, and flanks, large star, blotch brand near ribs, no other visible brand

On 8th October, by James Sullivan, for Messrs. Williams and Little.

2723. Black horse, GP off shoulder

2724. Black yearling colt, near hind fetlock white, same brand

2725. Bay horse, star, white hind fetlocks, same brand

2726. Chesnut horse, star and small stripe, indistinct brand like GP near shoulder

2727. Grey draught mare, shoe on off hind foot, like C, G or O near shoulder

2728. Brown or black horse, bang tail, little white off hind coronet, like TM off shoulder

If not claimed and expenses paid, to be sold on 5th November, 1862.

12/6 JOHN J. BUCKLAND, Poundkeeper.

BROADMEADOWS.—Impounded at Broadmeadows, 9th October, 1862, by Mrs. Anderson, for Mr. G. J. Forster.—Trespass 1s. each.

407. Bay draught horse, S near shoulder, black points, star, JD stripe, and snip, unshod, long tail

408. Light mouse colored horse, RA near shoulder, S off shoulder, JD

der, hind fetlocks white, star and snip, white spots saddle, bell on neck, shod, long tail

If not claimed and expenses paid, to be sold on 5th November, 1862.

10/ W. H. HILL, Poundkeeper.

CARISBROOK.—Impounded at Carisbrook, 10th October, 1862.

1 chesnut colt, white face and two near feet white, like T-P off shoulder

1 bay colt, white on shoulders, star, O off neck, like T off shoulder, F near shoulder

1 chesnut horse, like \odot off thigh, like JO near shoulder, scars

or blotch brands near thigh, scar on rump, off fore foot enlarged

8 head of cattle, like M in circle off ribs

If not claimed and expenses paid, to be sold on 5th November, 1862.

10/6 FRED. GEO. HULL, Poundkeeper.

NOTICE.

CARISBROOK.—Bay mare, advertised in *Gazette* of 19th September, 1862, as branded B off shoulder, should be B

over 2 off shoulder, like \odot near rump, scar on neck, cut on

off hind foot.

If not claimed and expenses paid, to be sold on 5th November, 1862.

8/ FRED. GEO. HULL, Poundkeeper.

CASTERTON.—Impounded at Casterton, 23th September, 1862, by R. Towart, Esq., Runnymede.—Trespass 9d. per head.

197. Red and white poley bullock, XX off ribs, No. 3 off rump

198. Red and white bullock, XX off ribs

Notice sent to owner.

If not claimed and expenses paid, to be sold on 5th November, 1862.

9/ HENRY DAVIS, Poundkeeper.

DANDENONG.—Impounded at Dandenong, 8th October, 1862, by Mr. Walkden.—Trespass 6d.

1501. Red bull, little white on belly, no visible brand

1502. Speckled strawberry sided heifer, no visible brand

If not claimed and expenses paid, to be sold on 5th November, 1862.

7/ WILLIAM DAVIES, Poundkeeper.

ECHUCA.—Impounded at Echuca, 8th October, 1862, by H. C. Jeffrey.—No trespass.

1018. Brown horse, switch tail, bell and strap on neck, like CW near shoulder

1019. Chesnut horse, long tail, stripe, near hind and off fore fetlock white, off hind coronet white, saddle and collar marked, like X-X near shoulder, 5S near neck

JC

1021. Fleabitten grey mare, long tail, like TG near shoulder

1022. Bay mare, switch tail, collar marked, writing capital EG near shoulder

1023. Black horse, switch tail, piece rope round neck, TN near shoulder

1024. Bay mare, switch tail, star, hind fetlocks white, collar marked, shod fore feet, 23 near shoulder, C or G near neck, scar near ribs

1025. Black or brown horse, switch tail, saddle and collar marked, WB near shoulder, very faint brand like 93 off shoulder (square-topped 3), scar or brand like \cup top of off shoulder

1026. Bay mare, switch tail, star, hind fetlocks white, DC and TG with illegible brand between near shoulder, MR over indistinct brand off shoulder

1027. Brown or black horse, long tail, star, saddle and collar marked, U with B inside off shoulder

1028. Iron grey horse, switch tail, 4 to right near back

1029. Brown filly, long tail, star, blotch brand, like JAM or JNM near shoulder

1030. Bay horse, long tail, enlargement off fore arm, 3 near

74 shoulder, TI off shoulder

1031. Brown mare, switch tail, near hind coronet white, CL near shoulder

Same date, by J. G. Chrisp.—Trespass 6d. each.

1032. Bay mare, long tail, BS near shoulder

1033. Bay horse, star and small snip, switch tail, near hind leg and near fore fetlock white, shod, saddle and collar marked, JB conjoined near shoulder

1035. Bay horse, long tail, star, fistula and saddle marked, B D

near shoulder

1036. Bay horse, short bang tail, headstall of rope halter on, saddle and collar marked, IVL near shoulder, like a number of small illegible brands near thigh

1037. Brown horse, long tail, grey hairs down face, saddle and collar marked, \odot near shoulder (the CA conjoined

CA and MP conjoined), X near rump

1038. Grey mare, fleabitten head and neck, long tail, saddle and collar marked, JHP near shoulder (the JHP conjoined)

IS

scar off hip

1039. Bay horse, long tail, large sore near knee, saddle marked, scar near ribs, white hairs near neck, A off shoulder

1041. Bay mare, switch tail, star, hind fetlock white, scar near hind pastern, saddle and collar marked, shot, blotch like CS near shoulder, \odot near thigh, TC off shoulder

TC

1042. Bay horse, has been apparently clipped, bang tail, shod, staked near hind thigh, saddle and collar marked, blotch like bow and arrow near shoulder
If not claimed and expenses paid, to be sold on 5th November, 1862.

GEORGE JAMIESON,
Poundkeeper.

36/6

ELPHINSTONE.—Impounded at Elphinstone, 6th October, 1862, by Mr. Stevens.—Trespass 6d. each.

454. Bay mare, star, off hind foot white, TD off shoulder, K near

thigh

461. Red sided heifer, strawberry back and belly, CS off rump

463. Red strawberry cow, like TC off ribs

466. Red cow, 6 off rump, EG off ribs

467. Red bullock, 6 off rump, EG off ribs

468. Red bullock, white face and back, 6 off rump, EG off ribs

On 8th October, by J. Crawford, Esq.

469. Black mare, near fore and off hind feet white, ST near

shoulder, TF conjoined off shoulder

On 10th October, by Mr. Douglass.—Damages £5.

470. Bay entire colt, L over anchor near shoulder, off hind foot

white

If not claimed and expenses paid, to be sold on 5th November, 1862.

J. T. PATTERSON,
Poundkeeper.

13/6


GLENORCHY.—Impounded at Glenorchy, 8th October, 1862, by Alexr. McMillan, Esq.—Trespass 6d. each.

384. Red and white cow, blotch near back, like diamond near


ribs, JT conjoined near rump

385. Red and white heifer, no visible brands

Same date, by Mr. Fitzgerald.

386. White horse, like H in  near shoulder and blotch

under

387. Brown horse, blazo down face,  and blotch brand near

shoulder

If not claimed and expenses paid, to be sold on 5th November, 1862.

D. K. FITZGERALD,
Poundkeeper.

10/6


HAMILTON.—Impounded at Hamilton, 29th September, 1862, by G. C. Forbes, Esq., Mokangee.—Trespass 9d. per head.

1543. Mouse colored horse, blaze, hind feet white, little white on off fore foot, switch tail, saddle marked, SB (the S a

IR

ST

hook) near shoulder, WC or WG off shoulder

1545. Chesnut filly, star and streak, long tail,  near rump

1546. Dark brown or black horse, few grey hairs in forehead,

little white on near hind foot, saddle marked, switch tail,

like PK near shoulder, CF or GF off shoulder

1548. Bay filly, small streak, off fore foot white and off hind foot,

Y near shoulder

1551. Chesnut horse, star and snip, near fore foot white, long

tail,  near shoulder

On 30th September, by Mr. George Yogul, Mount Rouse.—

Trespass 9d. per head.

1608. Red roan cow, piece out of off ear, hoop horns, JD off rump

1609. Red roan bull calf, progeny of above, if branded not visible

1610. Red roan heifer, short horns, piece out of off ear, if branded

not visible

1615. Roan heifer, staggy horns, if branded not visible

1616. Red and white heifer, wide horns, faint blotch brand near

rump

If not claimed and expenses paid, to be sold on 5th November, 1862.

RICHD. BLOOMFIELD,
Poundkeeper.

17/6

HEATHCOTE.—Impounded at Heathcote, 7th October, 1862, by Mr. C. C. S. Anning.—Trespass 1s. each.

701. Black bullock, white tail and belly, hoop horns, cut throat,


ROYD near side neck, 2 near rump

702. Brindle and white cow, cock horns, both ears marked, 5 off

JP

ribs

703. White and brindle spotted bullock, near ear slit, top off off


ear,  conjoined off rump, 2 near rump, 6 off ribs

V writing

704. Yellow bullock, white on rump and shoulder, cock horns,

both ears marked, JB off ribs, 2 off shoulder, B off neck,

blotch like AM off loin


706. Red bullock, cock horns, tip off off ear,  off rump and


ribs, blotch like EO1 off loin

On 8th October, by Mr. Robert Oliver, for W. H. and J. H.

Robertson, Esqrs.—Same trespass.

707. Fleabitten grey mare, collar and saddle marked, switch

tail, MQ or  off shoulder (both

q's to right, the first  conjoined to the A)

708. Bay mare, hind feet white, collar and saddle marked,

switch tail, WC near shoulder, shod

If not claimed and expenses paid, to be sold on 5th November, 1862.

JOHN HAMILTON,
Poundkeeper.

17/6

HEXHAM.—Impounded at Hexham, 3rd October, 1862, by A. MacKenzie, Esq.—Trespass 1s. each.

823. Red and white bullock, like LH near rump, PG near ribs,

C off neck

825. Brown red bullock, IH near rump, off ear marked, other

brands or scars

826. Strawberry bullock, off horn off, blind off eye, RB near

rump

827. White bullock, yellow ears, JP near rump, like H blotchy

off ribs

838. Red heifer, JP near ribs, piece off top side near ear

840. Yellow and white bullock, hat brand near ribs, like AB

near rump, piece sawn off near horn, ear slit

843. Red and white steer,  near rump (the J low down)

844. Strawberry steer, same brands

845. White steer, speckled about neck, JK conjoined off rump

and shoulder, like CA conjoined near rump, rope, strap,

and bell on neck, ears marked

846. Red and white cow, + near rump, C off neck, like  off

ribs

847. Brindle red and white cow, same brands

849. Yellow and white cow, O off rump, like LF near, ears

marked

851. Black cow, like O off loin

If not claimed and expenses paid, to be sold on 5th November, 1862.

J. TOMLINSON,
Poundkeeper.

18/6

KYNETON.—Impounded at Kyneton, 6th October, 1862, by order of the Managers of Langley, Benton, and Glenhope

Farmers' Common.—Damages 1s. each.

972. Red cow, hoop horns, D off rump and ribs

973. Red bull calf, no brand, progeny of the above cow

974. Red and white cow, W near ribs, calf at foot

975. White heifer, FM near rump

976. White cow, off horn broken, turned down, JN conjoined

near shoulder, near ear marked, calf at foot

977. Strawberry heifer, J near ribs, JB near rump

978. Red and white strawberry cow, off ear marked, no visible

brand

979. Roan and white bull calf, no visible brand

980. Red and white steer, like two years old

981. White heifer, cock horns, three years old, like W off rump

982. White cow, top off off horn, no visible brand

983. Red sided heifer, white back, W near ribs


984. Red and white steer, four years old, no visible brand

985. Red bull, no visible brand

986. Strawberry bull, no visible brand

987. Strawberry bull, no visible brand

988. White steer, red ears, red about head, like M near rump

989. Red and white steer,  off shoulder

990. Yellow bald face steer, small blotch brand off ribs

991. Brindle and white spotted, W off rump


992. Yellow sided bull calf, no visible brand

On 9th October, by Willm. Pell.—Damages 2s. 6d. each.

994. Red and white bull, stump tail, no visible brand

995. Roan steer, no visible brand

Same date, by Thomas Flynn.—Damage 10s.

996. Strawberry,  or KS off rump, like WR near ribs

On 10th October, by Thos. McGrath.—Damage 5s.

997. Dark brown mare, TK near shoulder

If not claimed and expenses paid, to be sold on 5th November, 1862.

W. BATES,
Poundkeeper.

21/6

LINTON.—Impounded at Linton, 1st October, 1862, by John Cox, for Managers of the Farmers' Common.

182. Bay mare, black points, hobbled, shod all round, 2 near

WC

shoulder, AG off shoulder, TV under saddle near side

184. Strawberry bullock, crop off ear, blotch brand

On 6th October, by Charles Rowe, Esq., Nairngala.

187. Brown colt, JB conjoined near shoulder

188. Iron grey or brown filly, white face, off hind fetlock white,

KK near shoulder

On 6th October, by John Cox, for Managers of Farmers'

Common.

189. Grey mare, blotch near shoulder, GRAY or RAY off ribs

190. Dark bay or brown mare, like 3 near shoulder, M off

shoulder

191. Bay foal, progeny of 190, no visible brand

192. Bay foal, a pet, no visible brands

On 7th October, by M. H. Baird, Esq., Mount Bute.

193. Brown mare, shod in fore feet, LB near shoulder, AO off


PM


shoulder

194. Black draught colt, lame in off hind leg, S near shoulder

195. Bay draught colt, star in forehead, long tail, CC or OC off

shoulder

196. Bay mare, switch tail, small star in forehead, like  off

conjoined J  shoulder

197. Young foal, progeny of 196

If not claimed and expenses paid, to be sold on 5th November, 1862.

S. MATHEWS,
Poundkeeper.

19/6

MALMSBURY.—Impounded at Malmsbury, 10th October, 1862, by Mr. Dennis McAuliffe.—Trespass 6s.

832. Black mare, long tail, collar marked, 1W near shoulder
On same day, by Mr. Hungerford, for H. Glass, Esq.

833. Red heifer, white belly, strawberry back, rump, and head,
no visible brand

834. Red and white heifer, white back, star, spotted hind legs,
no visible brand

835. Brindle and white heifer, stripe down face, no visible brand

836. Strawberry cow, red ears and muzzle, 1A off rump

837. Red cow, white on belly and tail, 1A off rump

If not claimed and expenses paid, to be sold on 5th November, 1862.

10/6 **R. DAVISON,**
Poundkeeper.

McIVOR CREEK.—Impounded at McIvor Creek, 9th October, 1862, by Geo. Baynton, Esq.—Trespass 1s.

809. Bay mare, black points, switch, star, saddle marked, shod near fore foot, like JD, SX or SK reversed under, near shoulder

On 11th October, by Mr. T. F. Mackenzie, for W. T. Mollison, Esq.—Trespass 1s.

310. Bay mare, black points, blaze down face, switch, saddle marked, splint near hind leg, like C off shoulder and V or A reversed near rump

If not claimed and expenses paid, to be sold on 5th November, 1862.

10/ **C. H. NIMMO,**
Poundkeeper.

NOTICE.

McIVOR CREEK.—No. 290 should be a bay mare, instead of brown, as advertised in *Gazette* of 3rd October.

If not claimed and expenses paid, to be sold on 5th November 1862.

6/6 **C. H. NIMMO,**
Poundkeeper.

NOTICE.

MELBOURNE.—No. 635, advertised in *Gazette* 12th September, should be red and white spotted cow, piece out back of off ear, like CPR top of near ribs, like S conjoined off

thigh and off shoulder.

No. 669, advertised in *Gazette* 26th September, as very dark brown cow nearly black, greyish on face, white spot top of rump, white on tail and underparts, piece out back of off ear, like JH conjoined in circle off ribs, now shows also like L top of off shoulder.

If not claimed and expenses paid to be sold on 19th November, 1862.

11/ **JOHN FELSTEAD,**
Poundkeeper.

MOUNT MORIAC.—Impounded at Mount Moriac, 27th September, 1862, by Wm. Sefton.—6d. each.

391. Strawberry heifer, blotched brand off rump

392. Red poley steer, white face, blotched brand near rump

If not claimed and expenses paid, to be sold on 5th November, 1862.

7/ **J. H. RYLAND**
Poundkeeper.

NEWBRIDGE.—Impounded at Newbridge, 24th September, 1862, by P. C. Willan, Esq.—Trespass 1s. 6d.

896. Young white bull, short horns, no visible brand

On 25th September, by J. Catto, Esq.—Trespass 1s. 6d. each.

898. Bay mare, black points, switch tail, broken hobbles on,

WRL near shoulder (the RL conjoined), C2 off shoulder

900. Bay mare, hollow backed, switch tail, collar marked, like

—L or —J near shoulder (tail of J to right)

901. Brown horse, off hind fetlock white, long tail, C over oo

near shoulder, — off shoulder

M

On 3rd October, by same party.—Trespass 1s. 6d.

913. Roan horse, star, hind coronet white, long switch tail, scar

on off hind leg, rope with hook on neck, H near shoulder,

like blotched WK off shoulder

If not claimed and expenses paid, to be sold on 5th November,

1862.

12/6 **JAMES CALVERT,**
Poundkeeper.

NOTICE.

PENTRIDGE.—No. 802, previously advertised in *Gazette*, should be white heifer, heavy in calf, blue strawberry head and neck, large brand like P and V conjoined off ribs,

and if not claimed will be sold on 5th November, 1862.

7/ **F. W. BUZAGLO,**
Poundkeeper.

SALE.—Impounded at Sale, 5th October, 1862, by Mr. John Sewell.

336. Dark bay or brown horse, branded like writing EC off neck

stripe down face, and like 5 or 8 off side

14 14

If not claimed and expenses paid, to be sold on 5th November,

1862.

7/6 **HENRY M. PEARSON,**
Poundkeeper.

NOTICE.

ST. KILDA.—No. 603, advertised in *Gazette* of 3rd October, 1862, instead of black mare, read black gelding, lame near

ore leg, like Q near ribs, short tail.

If not claimed and expenses paid, to be sold on 5th November,

1862.

7/ **G. R. MARSACK,**
Poundkeeper.

WICKLIFFE.—Impounded at Wickliffe, 2nd October, 1862, by Hugh Macdonald, Esq.—Trespass 2s. 6d.

1 roan horse, black mane and tail, brown points, p or P in

circle

If not claimed and expenses paid, to be sold on 5th November,

1862.

7/6 **FREDK. WM. DODD,**
Poundkeeper.

THE GOVERNMENT PRINTER acknowledges the receipt of the undermentioned sums:—

	£	s.	d.
October 10.—Wm. Davies	1 0 0
October 11.—S. Matthews	1 0 0
October 11.—John Hamilton	1 0 0
October 13.—D. C. Macpherson	2 0 0
October 13.—R. Davison	1 0 0
October 13.—A. H. Clayton	1 0 0
October 13.—G. S. O'Loughlin	2 2 10
October 13.—J. T. Patterson	2 0 0
October 13.—Geo. Jamieson	3 0 0
October 13.—John Tomlinson	1 0 0
October 13.—Jas. Calvert	1 0 0
October 13.—F. W. Dodd	1 0 0
October 13.—J. J. Buckland	1 0 0
October 13.—H. M. Pearson	0 6 0

13th October, 1862. **S. J. WALKER,**
For the Government Printer.

CONTENTS.	PAGE.
Convention with France relative to Joint Stock Companies	1975
Government Notices	1976
Appointments	1976
Proclamations	1977
Liabilities and Assets—Bank of Victoria	1978
Lands Reserved	1979
Proclamation—Agricultural Areas withdrawn from Selection	1981
Proclamation—Agricultural Lands open for Selection	1982
Courts	1984
Tenders	1985
Private Advertisements	1989
Impoundings	1996