



VICTORIA GOVERNMENT GAZETTE.

Published by Authority.

No. 103.]

FRIDAY, OCTOBER 23.

[1863.]

FORFEITED RUNS.

IT is hereby notified that in terms of the 117th section of *The Land Act, 1862*, the following Runs have been declared as forfeited, viz.:-

| Name of Run. | District. |
|----------------------------|-------------------|
| Gulph | Melbourne. |
| Ghin Ghin Bean | Melbourne. |
| Worrallock | Melbourne. |
| Richmond | Portland. |
| Fitz Roy River | Portland. |
| River Tyers | Gipps Land South. |
| Tyers East | Gipps Land South. |
| Tyers West | Gipps Land South. |
| Dorchap | Beechworth. |
| Taggart | Gisborne. |
| Pannebannawar | Gisborne. |
| Bourke's Morass | Settled District. |
| Ross Creek | Settled District. |
| Sunday Island | Settled District. |
| Sections, lato Turner's | Settled District. |
| Sections, lato Morgan's | Settled District. |
| Sections, lato Nicholson's | Settled District. |
| Sections | late Turnbull |
| Sealer's Cove | Settled District. |
| Glenvale | Gisborne. |

R. HEALES.

Lands and Survey Office,
Melbourne, 17th October, 1863.

CIVIL SERVICE EXAMINATION.

THE Board of Examiners hereby notify that they will hold a meeting at the University, at Three o'clock p.m., on Wednesday, the 28th of October instant, for the purpose of issuing certificates to those gentlemen who have passed the last examination.

Gentlemen entitled to certificates who cannot conveniently attend by reason of the remoteness of their places of abode from Melbourne, are informed that their certificates will be delivered to any person provided with sufficient authority in writing to attend on their behalf.

(By Order) W. H. ODGERS,
Secretary to Board of Examiners.

Government Offices,
Melbourne, 19th October, 1863.

DRILL INSTRUCTION OF MEMBERS OF THE CIVIL SERVICE.

IT is notified for the information of Heads of Departments and the service generally, that it has been decided by the Government to allow members of the Civil Service who are Volunteers to leave their respective offices at One o'clock on the Wednesday following the departure of the English mail, for the purpose of drill instruction.

It is to be understood that the Heads of Departments will exercise their own discretion in any case where the withdrawal of a portion of the staff would seriously impede the public business. It is the desire of the Government that the greatest facilities shall be afforded for the attendance on parade of members of the Civil Service who are Volunteers, consistently with the due performance of their other public duties.

Treasury,
Melbourne, 13th October, 1863.

No. 108.—OCTOBER 23, 1863.—1.

GEO. VERDON,
Treasurer.

NOTICE TO MANAGERS OF COMMONS.

IN pursuance of the provisions of the 73rd clause of *The Land Act, 1862*, the Board of Land and Works hereby order and direct that all accounts of Managers of Towns' Commons and Farmers' Commons, of receipts and disbursements of funds derived from commons during the year or period ending 18th June, 1863, shall be rendered to and audited by the Receiver and Paymaster or Land Officer whose office is nearest to the commons in respect to which such audit is required to be made; and all such accounts, when audited in the form prescribed by the Board of Land and Works, shall be published by the managers of commons, in the *Government Gazette*, or some newspaper circulating in the district in which such commons are situated.

R. HEALES,

President of the Board of Land and Works.

Office of Lands and Survey,
Melbourne, 16th October, 1863.

GRANT FOR PUBLIC LIBRARIES.

THE Committees for the management of Mechanics' Institutes or other Public Libraries in country districts, claiming to participate in the grant for the purchase of books, are hereby informed that the distribution of the Vote for 1863 will not take place until after the 31st of December next.

The conditions attached to the Vote in the Appropriation Act are as follow:—

1. That grants be made in proportion to sums collected by private subscription or local rates during 1863.
2. That no grant exceeding £200 be paid to any one library.
3. That no grant be made to any institution in Melbourne, or more than one-sixth of the entire sum be divided amongst institutions within ten miles of it.

Forms of application may be obtained at this office after the 31st of December next.

J. McCULLOCH.

Chief Secretary's Office,
Melbourne, 5th October, 1863.

NOTICE TO MINING SURVEYORS AND APPLICANTS FOR LEASES OF AURIFEROUS AND MINERAL LANDS, AND FOR LICENSES TO CUT, CONSTRUCT, AND USE RACES, RESERVOIRS, ETC.

REFERRING to a notice dated 15th March, 1862 (published in the *Government Gazette* of the 13th March, 1862, page 490), it is hereby notified that the maximum fees authorised to be charged by mining surveyors for surveys made by them under the regulations for leases of auriferous and mineral lands, and for water right licenses shall, from and after the date hereof, be not exceeding those specified in the following scale, viz:—

Mining Lease Regulations.

| | £ | s. | d. |
|---|-----|----|----|
| Surveying boundaries of any block under 20 acres | ... | 2 | 0 |
| Ditto, 20 acres and under 40 acres | ... | 3 | 0 |
| Ditto, 40 acres and upwards, at per mile of boundaries | ... | 3 | 0 |
| Interior lines to fix the position of objects within the block, at per mile | ... | 2 | 0 |
| Connection to nearest fixed point, at per mile | ... | 2 | 0 |
| Travelling expenses to the block surveyed, for any distance after the first three miles from mining surveyor's office, at per mile, one way | ... | 0 | 4 |

Water Right License Regulations.

| | | | |
|--|-----|---|---|
| Running and surveying contour, at per mile | ... | 3 | 0 |
| Connection, and travelling, as above. | ... | | |

The above fees in all cases to include the making and furnishing of plans and reports.

Mining Department,
Melbourne, 16th October, 1863.

J. F. SULLIVAN,
Minister of Mines.

GENERAL ABSTRACT, SHOWING THE AVERAGE AMOUNT OF THE LIABILITIES AND ASSETS OF THE COLONIAL BANK OF AUSTRALASIA, WITHIN THE COLONY OF VICTORIA.
Taken from the several Weekly Statements during the Quarter from the 1st July to the 30th September, 1863.

| LIABILITIES. | | AMOUNT. | TOTAL. | ASSETS. | | AMOUNT. | TOTAL. |
|--|------------------------|----------------|--------------|--|-----|---------|----------------|
| | | £ s. d. | £ s. d. | | | £ s. d. | £ s. d. |
| Notes in Circulation | { Not bearing Interest | ... | ... | Coined Gold and Silver, and other Coined Metals... | ... | ... | 113,653 4 2 |
| | { Bearing Interest | ... | ... | Gold and Silver in Bullion or Bars | ... | ... | 12,142 18 7 |
| Bills in Circulation | { Not bearing Interest | ... | ... | Government Securities | ... | ... | ... |
| | { Bearing Interest | ... | ... | Landed Property | ... | ... | 44,792 5 6 |
| Balances due to other Banks | ... | ... | ... | Notes and Bills of other Banks | ... | ... | 7,918 18 4 |
| Deposits | { Not bearing Interest | 368,549 0 10 } | 640,673 15 1 | Balances due from other Banks | ... | ... | 27,782 2 1 |
| | { Bearing Interest | 272,124 14 3 } | ... | Amount of all Debts due to the Bank, including | ... | ... | ... |
| | | | | Notes, Bills of Exchange, and all Stock and | ... | ... | ... |
| | | | | Funded Debts of every description, excepting | ... | ... | ... |
| | | | | Notes, Bills, and other Balances due to the said | ... | ... | ... |
| | | | | Bank from other Banks | ... | ... | ... |
| Total Amount of Liabilities | ... | £ | 768,449 3 9 | | ... | ... | 1,003,210 9 11 |
| Amount of the capital stock paid up at this date | ... | ... | 437,500 0 0 | | ... | ... | ... |
| Rate of the last dividend declared to the shareholders | ... | ... | ... | Total Amount of Assets | ... | £ | 1,209,449 18 7 |
| Amount of the last dividend declared | ... | ... | ... | | ... | ... | ... |
| Amount of the reserved profits after declaring such dividend | ... | ... | 3,500 14 10 | | ... | ... | ... |

ADAM BURNES, General Manager.

I, WILLIAM GREENLAW, make oath, that to the best of my knowledge and belief, the foregoing Abstract is a true and faithful Account of the Average Amount of Assets and Liabilities of the above Bank, within the colony of Victoria, during the period specified; and that the same was made up from the Weekly Statements thereof, kept in pursuance of the provisions of the Act of the Governor and Council, 4 Victoria No. 13. Sworn before me, at Melbourne, this } CHARLES RYAN, Justice of the Peace.
 nineteenth day of October, 1863.

GENERAL ABSTRACT, SHOWING THE AVERAGE AMOUNT OF THE LIABILITIES AND ASSETS OF THE VICTORIA BRANCH OF THE BANK OF NEW SOUTH WALES.
Taken from the several Weekly Statements during the Quarter from the 1st July, 1863, to 30th September, 1863.

| LIABILITIES. | | AMOUNT. | TOTAL. | ASSETS. | | AMOUNT. | TOTAL. |
|--|------------------------|-----------------|---|--|-----|---------|----------------|
| | | £ s. d. | £ s. d. | | | £ s. d. | £ s. d. |
| Notes in Circulation, not bearing Interest | ... | ... | 193,240 14 7 | Coined Gold and Silver, and other Coined Metals... | ... | ... | 177,823 6 2 |
| Bills in Circulation, not bearing Interest | ... | ... | 9,559 0 2 | Government Securities | ... | ... | 876 18 5 |
| Balances due to other Banks | ... | ... | 24,341 10 11 | Gold and Silver in Bullion or Bars | ... | ... | 66,641 1 5 |
| Deposits | { Not bearing Interest | 590,181 10 10 } | 1,071,932 13 11 | Landed Property | ... | ... | 54,084 19 11 |
| | { Bearing Interest | 550,851 3 1 } | ... | Notes and Bills of other Banks | ... | ... | 15,323 0 11 |
| | | | | Balances due from other Banks | ... | ... | 28,936 16 1 |
| Total Amount of Liabilities | ... | £ | 1,233,173 19 7 | Amount of all Debts due to this Branch, including | ... | ... | ... |
| Amount of the capital stock paid up to this date | ... | ... | 750,000 0 0 | Notes, Bills of Exchange, and all Stock and Funded | ... | ... | ... |
| Rate of the last dividend declared to the shareholders | ... | ... | 15 per cent. per annum and a bonus of 2½ per cent. on capital, equal to 20 per cent. per annum. | Debts of every description, excepting Notes, Bills, and Balances due to the said Bank from other Banks | ... | ... | 1,350,763 10 6 |
| Amount of the last dividend declared | ... | ... | 75,000 0 0 | | ... | ... | ... |
| Amount of the reserved profits after declaring such dividend | ... | ... | 250,000 0 0 | Total Amount of Assets | ... | £ | 1,093,004 13 5 |

G. R. TYSEN, Acting Manager.

I, GEORGE ROBERT TYSEN, make oath, that to the best of my knowledge and belief, the foregoing Abstract is a true and faithful Account of the Average Amount of Assets and Liabilities of the Branch of the Bank of New South Wales established in Melbourne, in the colony of Victoria, during the period specified; and that the same was made up from the Weekly Statements thereof, kept in pursuance of the provisions of the Act of the Governor and Council of the colony of New South Wales, 4 Victoria No. 13. Sworn before me, at Melbourne, this } EDWARD COHEN, Justice of the Peace.
 seventeenth day of October, 1863.

G. R. TYSEN.

PROPOSED SCHOOL COMMITTEES.

IN compliance with the requirements of the 18th section of the Common Schools Act, 25th Victoria No. 149, notice is hereby given that at the expiration of one month from this date it is the intention of the Board of Education to appoint the following gentlemen Members of the Local Committees of the undermentioned Common Schools:—

Tarraville School. No. 615.
ISLAY F. LISTON.

Huntly School. No. 809.
ALEXANDER TAWSE,
JOHN DON.

Ceres School. No. 151.
Rev. W. L. BINKS.

East Geelong. No. 234.
Rev. W. L. BINKS,
RICHARD HOWELL,
THOMAS B. HUNT,
JOSEPH JOICE.

Freshwater Creek School. No. 256.
Rev. W. L. BINKS.

Greensborough School. No. 268.
CHARLES RIELLY.

Penland Hills School. No. 701.
Rev. JOHN H. WILKINSON,
THOMAS HANSON,
JAMES E. CROOK,
GREGOR ROBERTSON,
ALEXANDER ROBERTSON,
JAMES DONALD,
THOMAS SMITH,
JOHN DRYDEN,
ROBERT FRAME,
HUGH MUILE,
THOMAS FAIRBAIRN,
JOHN CONNELL,
JEREMIAH RYAN.

Adelaide Lead School. No. 25.
BENJAMIN HILL,
HENRY HALCROW.

Bullarook School. No. 39.
JOHN GROOM.

Sailors' Gully School. No. 570.
Rev. AMOS BRAZIER.

(By Order of the Board) B. F. KANE,
Secretary.

Education Office,
Melbourne, 20th October, 1863.

APPOINTMENT.

THE Governor, with the advice of the Executive Council, has been pleased to appoint

Mr. JOHN RUSSELL KEAYS, tidewater, to be Acting Tide Surveyor, Acting Assistant Emigration Officer, and Acting Officer for carrying out the provisions of *The Chinese Emigration Act*, 22nd Victoria No. 80, at Williams-town, *vice* George Ashton, promoted, during the absence on leave of Charles Broad, to date from 10th August, 1863.

JAS. G. FRANCIS,
Commissioner of Trade and Customs.

Department of Trade and Customs,
Melbourne, 21st October, 1863. 3384.

MINING LEASE FORFEITED.

IT is hereby notified, in accordance with the Order in Council of the 13th October, 1862, that the undermentioned Lease of auriferous Crown Land has been forfeited:—

BALLAARAT DISTRICT—STEIGLITZ DIVISION.

Lease No. 86, dated 16th January, 1860; lessees, E. Moffit and Others; 17a. 2r. 10p.; Gibraltar Claim, north of Boxing Reef.

R. BROUGH SMYTH,
Secretary for Mines.

Office of Mines,
Melbourne, 23rd October, 1863.

APPLICATION FOR MINING LEASE REFUSED.

IT is hereby notified, in accordance with the Order in Council of the 13th October, 1862, that the undermentioned application for a Lease of auriferous Crown Land has been refused:—

CASTLEMAINE DISTRICT—MALDON DIVISION.

Application dated 5th August, 1863 (for lease No. 158); applicants, E. Faull and W. Noell; 4a. 0r. 2p.; Long Gully.

R. BROUGH SMYTH,
Secretary for Mines.

Office of Mines,
Melbourne, October, 1863.

IN pursuance of the Act of Parliament, 25 Victoria No. 148, section 5, it is hereby notified that, upon the expiration of one month from the date hereof, it is intended to grant Leases of the portions of ground undermentioned.

J. F. SULLIVAN.

| Mining District. | Names of Applicants, and style under which it is intended that the business shall be carried on. | Extent of Ground applied for. | Description of Ground. | Amount of Money proposed to be invested, and in what manner the land is to be worked. | Minimum number of men to be employed when commencing operations, also subsequently when in full work. | Precise locality, and time of commencing operations. | Term of Lease and General Remarks. |
|------------------|--|-------------------------------|------------------------|---|---|--|------------------------------------|
| Sandhurst ... | Thomas Britt, "Princess Alice Plant." (No. 453) | A. 7 R. 3 P. 22 | Alluvial ... | By hired labor in connection with hand ready held under lease | Two men the first three months, subsequently four men | Huntley Lead. As soon as lease is granted | 10 years. |
| Maryborough | J. R. Rostrom and Another, "Rising Star Quartz Mining Company." (No. 194) | 2 1 36 | Quartz ... | £300. By whim and other machinery | Two men the first six months, subsequently four men | Chrysolite Hill. Immediately on receiving lease | 10 years. |

ARARAT MINING DISTRICT.

BYE-LAW No. 1.—REGULATING ALLUVIAL MINING IN THE
ARARAT DIVISION OF THE ARARAT MINING DISTRICT.—
[8th October, 1863.]

AT a meeting of the mining board of the mining district of Ararat, begun and holden at the Mining Board Room, Ararat, in the said district, on the eighth day of October, One thousand eight hundred and sixty-three, it is ordained by the said board as follows, that is to say:—

1. *Former bye-laws repealed.*—From and after the date at which this bye-law shall come into operation all the bye-laws now in force relating to alluvial mining for the Ararat division of the Ararat district shall be and the same are hereby repealed in so far as they relate to the Ararat division of the Ararat district, always saving and excepting the rights of all persons obtained previous to and held at the time of this bye-law coming into operation, in so far as such rights relate to the area of claims and the number of men to be employed.

2. *Interpretation of words and terms.*—In the interpretation of and for the purposes of the provisions of this bye-law, the following words and terms, if not inconsistent with the context, shall have the respective meanings hereby assigned to them, that is to say:—The term "lead" shall mean the alluvial deposit or wash dirt containing gold, running in a continuous course or occurring successively in patches; the word "miner," "person," "claimholder," "shareholder," "party," shall be construed to imply any mining party or co-partnership for mining purposes, and all words and terms used in the singular number shall include the plural number.

PROSPECTING.

3. *Interpretation clause.*—The term "prospector" shall mean any person or persons engaged in searching for or discovering any new, lost, or abandoned lead or deposit of gold.

4. *Marking out claims.*—Claims must be marked out by a conspicuous peg at each end (the upper and the lower), on the supposed course of the lead, and may be of any width not exceeding four hundred (400) yards until the course of the lead be determined, when the width must be reduced in accordance with clause 7, and a peg, projecting not less than three (3) feet above the surface, must be placed at each corner of the claim, and in such manner that the boundary lines which meet at each peg shall form right angles with each other; such pegs shall be kept visible during the working of the claim.

5. *Conditions required for obtaining a prospecting claim.*—All the men in the party must have been employed in the claim from the commencement thereof, unless it can be proved that greater difficulties than could be foreseen rendered an increase in the party absolutely necessary.

6. *Prospecting claims shall be registered.*—All prospecting claims shall be registered, and any miner discovering payable gold in a prospecting claim shall without delay report the same to the warden, and shall also give notice to the registrar, and such notice shall be in the form set forth in schedule A annexed to this bye-law, and the registrar shall upon the receipt of such notice immediately post a copy of the same in front of his office. Prospectors not complying with the conditions of this clause shall only be entitled to an ordinary claim.

7. *Size of claim.*—Prospectors shall be entitled to an extent of claim as specified in the following table:—

FOR DISCOVERING A NEW LEAD.

| <i>Dry sinking.</i> | <i>Wet sinking.</i> |
|--|---|
| No party to exceed four (4) men. Seventy-five (75) feet by two hundred (200) feet in width for each man. | No party to exceed twelve (12) men. Ninety (90) feet by three hundred (300) feet in width for each man. |

LOST OR ABANDONED LEAD.

| <i>Dry sinking.</i> | <i>Wet sinking.</i> |
|--|---|
| No party to exceed four (4) men. Sixty-five (65) feet by two hundred (200) feet in width for each man. | No party to exceed twelve (12) men. Seventy-five (75) feet by three hundred (300) feet in width for each man. |

8. *Conditions.*—Prospecting claims shall be worked in accordance with the clauses regulating the class of mining under which they occur, except those clauses which relate to the number of men in a party and the size of the claim.

DRY SINKING.

9. *Size of claims.*—The size of claims shall be thirty (30) feet by sixty (60) feet in width for each man. No party to exceed four (4) in number.

10. *Marking off claims.*—Claims shall be marked off by fixing a conspicuous peg at each corner thereof, and in such manner as that the boundary lines which meet at any peg shall form as nearly as practicable right angles with each other, such pegs to be kept visible during the working of the claim.

11. *Wall.*—A wall not less than two (2) feet nor more than three (3) feet in width of neutral ground shall be left between adjoining claims, which neutral ground may be worked by either of the adjoining claimholders, provided it be securely timbered.

12. *Penalty for not leaving a wall.*—Where any person neglects to leave the proper width of wall the same may be deducted from the claim of such person, and assigned as a wall.

13. *Oversized claims.*—Any person having marked off a claim larger than he is entitled to, any other person may take possession of the excess on whichever side he may prefer; and should the ground so taken possession of not exceed the extent allowed for one miner it shall not be necessary to leave a wall between the excess and the claim reduced.

14. *Shepherding.*—Every claimholder must be present on his claim every lawful day (after that on which it was taken possession of), two (2) consecutive hours, between nine a.m. and noon, until work is commenced, and continued in a *bona fide* manner. Any person not fulfilling this condition shall be deemed to have

forfeited his share or interest unless he can justify his absence under the provisions of this bye-law. No share or interest in any claim being shepherded shall, under any circumstances, become liable to forfeiture, unless through the absence of the holder thereof during the hours specified above. But no person holding a share or interest in a claim under this clause can hold any other share or interest at the same time, unless such share or interest be represented by a miner other than himself, and in all respects in accordance with the provisions of this bye-law.

15. *Amalgamation.*—The holders of adjoining claims may amalgamate, by posting on some conspicuous place near the centre of such amalgamated claim, a notice in writing, containing the number of claims amalgamated and the name of each shareholder.

16. *Surface flooding of claims.*—If by the surface flooding of claims the working thereof shall be impeded the owners may, by posting a notice to that effect on their claims, hold the same and work other claims until the flooding shall have ceased.

WET SINKING.

17. *Interpretation clause.*—The term "wet sinking" shall mean where water occurs below the surface drift or gravel in such quantity as to render slabbing and baling necessary.

18. *Size of claims.*—The size of claims shall be forty (40) feet by sixty (60) feet in width for each man; no party to exceed eight (8) in number.

19. *Commencement of work.*—Claimholders within three claims of all claims bottomed and at work, in which water has been struck, shall commence to sink their shaft, and shall continue to do so during the usual working hours of every day, until the "well" shall be completed, or the claim abandoned, unless the water shall prove too heavy, and work shall be suspended with the consent of the adjoining claimholders: non-compliance with this clause shall render the claim liable to forfeiture.

20. *Shepherding.*—Any party beyond the three claims above-mentioned may hold their claims unworked by fulfilling the conditions specified in clause 14.

21. *Water baling.*—The owners of any claim neglecting to bale their fair proportion of water during the day or night, if necessary, shall render their claim liable to forfeiture.

22. *Other clauses applicable.*—Clauses 10, 11, 12, 13, 15, and 16, shall apply to "block claims" in wet sinking.

OLD WORKINGS.

23. *Interpretation clause.*—The term "old workings" shall mean ground that has for the greater part been undermined and that has been abandoned.

24. *Size of claims.*—The size of claims shall be sixty (60) feet for each man along the course of the lead, with full width thereof; provided such width does not exceed two hundred (200) feet.

25. *Tunnel claims, &c.*—In any tunnel, tramway or horse-whim claim, two (2) men may hold five (5) men's ground until wash dirt is struck, after which the claim shall be fully represented.

26. *Protection to tunnels and tramways.*—Any person may cut a race, tunnel, or lay down a tramway for the greater convenience of working his claim, and may hold possession of the same together with a wall of six (6) feet in width on each side thereof, always provided that the working of any other claim is not impeded thereby nor any road in ordinary use obstructed.

27. *Abandonment of claims.*—Claims, if left unworked for four (4) days, unless specially provided for in this bye-law, shall be deemed abandoned.

28. *Claims may be held unworked.*—If the supply of water be insufficient to carry on the work of any claim, the owner, by posting a notice to that effect on his claim, may hold the same and work other claims until sufficient water shall be obtained, provided that within four (4) days after sufficient water has been obtained work shall be resumed on any claim so held or it will be liable to forfeiture.

29. *Other clauses applicable.*—Clauses 10, 11, 12, 13, and 16 shall be applicable to "old workings."

EXTENDED BLOCK CLAIMS.

30. *Extended block claims.*—Claims on alluvial leads in which the amount of water is too great to be overcome by manual labor only, may be worked as extended block claims.

31. *Size of claims.*—The size of claims shall be as follows:—

| Depth of Sinking. | Length of Claim. |
|---|-------------------|
| Not exceeding one hundred (100) feet | Sixty (60) feet |
| Exceeding one hundred (100) feet and not exceeding two hundred (200) feet | Seventy (70) feet |
| Exceeding two hundred (200) feet | Eighty (80) feet |

for each miner on the supposed course of the lead, and previous to the discovery of gold in any extended block claim, such claim may be of any width not exceeding its entire length.

32. *Mode of taking possession.*—Any person taking possession of a claim shall define its length by firmly fixing into the ground, at each end of the claim on the supposed course of the lead, a post which shall project at least four (4) feet above the surface, and shall be protected in the possession of such claim until it shall have been properly laid off in accordance with clause 35.

33. *Registration.*—All claims shall be registered within forty-eight (48) hours after possession of the same has been taken.

34. *Main drive to be constructed.*—When the lead shall have been discovered in any claim, immediate notice of such discovery shall be sent to the registrar, and the owner of such claim shall, with the least possible delay, construct a main drive across, and also along the course of the lead.

35. *Method of laying off claims.*—Within three (3) months after receiving notice, as provided in clause 34, the registrar shall, as nearly as circumstances will permit, determine the centre of the lead or gutter, and the bearing of the same, and shall mark off the length of the claim in accordance with such bearing; the width shall be marked off at right angles to the

course of the lead, and shall extend equi-distant from the centre of said lead, such width in no case to exceed half the entire length of the claim.

36. *Marking of claims.*—Claims laid off in accordance with the foregoing clause shall be marked by a post at each corner thereof, such posts to be firmly fixed in the ground, and projecting at least four (4) feet above the surface, and to be kept visible during the working of the claim.

37. *Mode of working.*—Within eight (8) days after registration the holders of claims, or as many of them as can from time to time be properly employed thereon, shall *bona fide* proceed to work, and shall continue to work regularly upon, or in connection with such claims, according to the usual course and practice of efficient mining, and any such holder neglecting to work and to continue to work as aforesaid, either personally or by substitute, shall be deemed to have forfeited his share or interest in and to such claims; provided, nevertheless, any person may work his share or interest by contract, hired labor, or otherwise, and the title of such person to such share or interest shall not be invalidated by reason of such work being done by a smaller number of men than are registered in respect of the claim, provided such claim be worked efficiently; nevertheless, immediately after any claim has been laid off, as provided in clause 35, it shall be fully represented, or the proportion unrepresented shall be deemed liable to forfeiture.

38. *Liability of shareholders.*—Any person holding a share or interest in a claim shall be deemed to be a working shareholder, and nonpayment of calls made for the purpose of defraying the expenses of working the claim, and payable by such person, shall be deemed to be neglect of work within the meaning of this bye-law, and such share or interest on which calls remain unpaid twenty-one (21) days after they become due shall, in the absence of some rule made by the party holding such claim providing otherwise, be deemed to be abandoned, and may be taken possession of (subject to such calls) by any other person; provided, nevertheless, that no forfeiture shall be incurred under this clause unless notice in writing of such call shall have been served on the person whose interest is liable to forfeiture, seven (7) days at least before the expiration of the aforesaid period of twenty-one (21) days; provided, also, that in case the person liable to pay such calls cannot after reasonable enquiry be found, it shall be sufficient to post such notice on the claim in which such share or interest is held, and also at the office of the registrar, and the posting of such notice shall be deemed a service of the same on the defaulting shareholder.

39. *Appointment of agent.*—Any person holding an interest in a claim shall in case of absence from the locality appoint an agent, whose acts shall be held as those of his principal, and whose name and address must be registered with the registrar.

40. *Abandonment of shares.*—Any shareholder in a registered claim may abandon his share or interest, provided that previous to such abandonment he shall give to his partner or partners, and also to the registrar, a notice in writing to that effect, and shall publish a copy of the said notice in two (2) consecutive issues of a newspaper circulating in the locality, and the registrar after the aforesaid conditions are fulfilled shall forthwith cancel the registration by which such share or interest has been held, and the said shareholder shall thereupon be released from all further liability in respect of such share; provided always that nothing herein contained shall be deemed or taken to interfere with, set aside, or cancel any debt, agreement, engagement, or contract, which may at the date of such abandonment exist between the said shareholder and his partner or partners.

41. *Abandonment of claim.*—Any share or claim remaining unrepresented for a period of eight (8) days consecutively shall be deemed to be abandoned, unless such share or claim be held under the provisions of clauses 37 or 42.

GENERAL REGULATIONS.

42. *Erection and repairs of machinery.*—When any person requires time for the purpose of procuring, erecting, or repairing machinery, or when it is necessary to suspend work upon any claim, the registrar shall have power to grant a certificate in the form of schedule B, authorizing such person to suspend operations for one month, and a copy of such certificate shall be kept posted upon some conspicuous part of the claim; and should a renewal of such certificate be necessary, the same may be granted by the registrar, provided such person shall make a declaration in the form of schedule C, and such certificate shall entitle such person to hold such claim unworked for the time for which such certificate is granted; provided always that no certificate granted under this clause shall afford protection where the same has been obtained by any false representations, and in case the owners of any claim shall not within forty-eight (48) hours after the expiration of the period for which such certificate was granted, proceed to work according to the usual course and practice of efficient mining, such claim shall be deemed to be abandoned.

43. *Registration of machinery claims.*—Any claim on which steam machinery is employed must be registered together with the names of all shareholders in such claim.

44. *Abandoned machinery claims.*—Should any claim on which steam machinery has been erected be abandoned by the working shareholders, the owner of the machinery shall be deemed to be in possession of such claim, and shall be entitled to all the benefits arising therefrom; provided that within fourteen (14) days from the date on which the working shareholders forfeited their interests the claim shall be worked efficiently and in the manner prescribed by this bye-law.

45. *Plurality of shares.*—Any holder of a miner's right may hold one or more shares in any number of claims; provided each share be fully represented by a miner holding a miner's right, unless where specially provided for by this bye-law.

46. *Absence from claim.*—Any shareholder in a claim absenting himself from his work forty-eight (48) hours his share or interest shall be liable to forfeiture unless he provide a competent miner as his representative, and in all cases of absence of such shareholder, his partner or partners can have his

place supplied by a competent miner, and such shareholder shall be responsible for any reasonable wages due to the person employed.

47. *Non-forfeiture through neglect of hired workmen.*—No interest shall be forfeited through neglect on the part of any hired miner employed to represent it; provided that after forty-eight (48) hours' notice in writing of such neglect to the owner or his agent the owner's interest be fully represented in conformity with this bye-law.

48. *Justifiable absence.*—Any miner whose absence from his claim is occasioned by illness, attendance at a court of justice, the mining board, or any other sufficient cause, shall not forfeit his share or interest during such absence, but a majority of the other shareholders may have his place supplied by a competent miner.

49. *Forfeited slabs.*—Slabs left more than twenty-one days in a shaft on an abandoned claim shall be deemed forfeited.

50. *Removal of slabs.*—When slabs are removed from a shaft, it shall (if necessary) be immediately filled up above the level of the water drift by the person removing them.

51. *Timbering claims.*—Any miner neglecting to securely timber his claim or any wall removed by him, shall be liable to adjoining claimholders for any injury that may be sustained by such neglect.

52. *Injury to claims.*—Any person cutting a drain into a shaft, causing injury to adjoining claims, or removing earth from around a shaft without making a sufficient embankment to prevent people or cattle from falling therein, shall be liable to the penalty specified in clause 5.

53. *Stacked cement, tailings, &c.*—Any person may retain possession of cement tailings or other substances for the purpose of extracting gold therefrom, provided they be stacked, and have a notice posted thereon containing the name and address of the owner.

54. *Sites may be mined upon.*—The site occupied by a dam, tramway, race, cement, or tailings, may be mined upon, but any person before commencing work upon such site, shall compensate the owner for any injury sustained thereby.

55. *Effacing notices, removing pegs, &c.*—Any person who shall wilfully efface, alter, remove, or destroy any notice posted on a claim, or the pegs or posts thereof, shall be liable to the penalties specified in clause 61.

56. *Protection to claimholders employed otherwise than on claim.*—Claimholders employed at any work necessary for forwarding work connected with their claim, shall be held in lawful possession of such claim.

57. *Abandonment of claims.*—Claims bottomed and left unworked for forty-eight (48) hours, except where specially provided for by this bye-law, shall be deemed abandoned.

58. *Declaration of loss of miner's right, &c.*—When any person loses the miner's right, or register, or transfer ticket, by virtue of which he holds any share or interest in a claim, he may make a declaration of such loss before a justice of the peace, and the registrar shall for all purposes connected with the transfer of such interest, receive such declaration in lieu of the said miner's right, or register, or transfer ticket.

59. *Assessors may be summoned.*—In the matter of any dispute or complaint to be heard before the warden relating to the non-fulfilment or infringement of this bye-law, it shall be lawful for either of the parties previous to the hearing of any such dispute or complaint, to require that the case shall be heard before such warden and four assessors.

60. *Holidays.*—Any person may be absent from his claim on the following days, viz., Good Friday to Easter Tuesday, both inclusive; twenty-fourth December to second January, both inclusive; any day on which an election within the district of a member of the Legislature or Mining Board may take place, and the day before and the day after such election.

61. *Penalty for breach of bye-law.*—In accordance with the provisions of the Gold-fields Act any person who shall infringe any bye-law of this mining board, shall be liable for every such offence to be fined in any sum not exceeding Ten pounds.

WATER PRIVILEGES.

62. *Notice for water privilege.*—Any person or persons desirous of obtaining the exclusive right to a water privilege, shall post a notice on some conspicuous place on the site in the following form:—I (or we) hereby give notice of my (or our) intention to take possession of (here specify the site) as a water privilege for mining purposes, in accordance with the bye-laws of this division (name or names in full of the parties). A copy of the above, legibly written, must be kept posted on the site to be taken possession of, seven days; and a copy lodged with the registrar; and if no valid objection be made to the registrar in writing within the seven days, the site may be taken possession of.

63. *Extent of dams.*—The extent of dam where machinery is used shall not exceed One hundred (100) yards square above the main embankment; where machinery is not employed the extent shall not exceed sixty (60) yards square.

64. *Sludge.*—Where machinery, either horse or steam is employed, the owner or owners thereof shall construct a second embankment for the purpose of retaining the sludge, not more than one hundred (100) yards below the main embankment, except it can be more conveniently carried off by drainage, without injuring other persons, by running into old workings or roads in ordinary use.

65. *Injury to property by dams.*—In case of any dam breaking away and injuring the property of others, the owner or owners of such dam shall be liable for any injury sustained thereby, unless it can be proved that such breaking away did not result from the faulty construction of the dam.

66. *Drains.*—When sludge or water drains cross any road in general use, a substantial bridge, not less than fourteen (14) feet in width, the culvert of which must be of sufficient size to carry off the said sludge or water, must be constructed and kept in repair by the owner or owners of the claim or claims from which such sludge or water proceeds.

67. *Penalty for defiling or carting away water.*—Any person driving cattle into, or in any way defiling or carting away the water from any dam, without the consent of the owner or owners thereof, shall be liable to the penalties specified in clause 61.

68. *Forfeiture of dams.*—Any dam not commenced within seven (7) days from the date of taking possession of the site thereof, or not completed within two (2) months, shall be deemed forfeited.

69. *Water holes reserved.*—Water holes, reservoirs, or springs, may be reserved by the warden for domestic purposes, but no monopoly of any spring or natural water hole shall be allowed.

WATER RIGHTS AND PRIVILEGES FOR SLUICING PURPOSES.

70. *Extent of hill and surfacing claims for sluicing purposes.* The extent of hill and surfacing claims in worked or partially worked ground, or in unworked ground, where opened and prospected by a sluicing party, shall be:—

Forty (40) yards frontage.

One hundred and sixty (160) yards in length.

Three (3) men at least to be employed at each claim.

71. *Extent of claims in gullies.*—The extent of claims in gullies in worked or partially worked ground, or in unworked ground, where opened and prospected by a sluicing party, shall be:—

Thirty (30) yards frontage.

Two hundred and sixty (260) yards in length.

Three (3) men at least to be employed at each claim.

72. *Extended claims.*—Claimholders having to cut an extensive tail race, or using expensive machinery, shall be entitled to an extended claim not exceeding four (4) ordinary claims.

73. *Claims to be marked by pegs.*—A conspicuous peg, two (2) feet at least above the surface, shall be kept exposed at each corner of the claim.

74. *Registration of claims.*—A written notice must be given to the registrar of all claims, ordinary and extended, at whose office a registration of such claims shall be kept.

75. *Protection to claims during work.*—Claimholders employed procuring timber, or any work necessary in any way for forwarding work connected with the claim, shall be held in lawful occupation of such claim. Where employed in cutting a race they shall have protection for one claim only.

76. *Protection to claims during drought.*—During failure of the requisite supply of water claimholders shall be entitled to suspension of work, in accordance with the necessity of the case.

77. *Forfeiture of claim.*—Claims unoccupied or abandoned for seventy-two (72) hours shall be deemed forfeited except in cases of sickness, attendance at courts of justice, public holidays, urgent business, or unless specially provided for in this bye-law; where partially unoccupied, that portion of the claim unrepresented only to be held forfeited; the original holders of the claim shall determine what portion of the claim shall be forfeited.

78. *Responsible parties.*—The person or persons in whose name a claim is registered shall be held responsible for the fulfilment of all conditions under which such claim is held and for all and any damage resulting to other parties by the working of such claim.

79. *Notice of intention to take up a water-right.*—A written notice of intention to take up a water-right or to shift the head of a race shall be left with the registrar, who shall keep a copy posted and kept exposed for fourteen (14) clear days at his office before such right can be taken possession of. Any person intending to object shall leave a written notice stating reasons for such objections with the registrar, who shall keep a copy posted and exposed at his office seven (7) clear days before the same can be taken possession of.

80. *Gauge.*—Each water-right shall entitle the holder thereof to a column of water three and a quarter (3¼) inches by twelve (12) inches running without intermission, gauged in the following manner, that is to say:—A box (6) feet in length and twelve (12) inches in width, with a scale of a quarter (¼) of an inch marked on the inner side at the lower end, shall be placed at the head of the race with a fall or inclination of one (1) foot in the entire length of it, and the gauge of water as above specified (3¼ inches by 12 inches) shall be taken at the mouth of the box where the water is discharged.

81. *Priority of rights.*—In case of failure of water the junior water-right shall give way to the next preceding senior right and so on in rotation as the supply diminishes, and six (6) clear working days after notice from the registrar such junior right-holder shall turn sufficient water down the creek from the head of his race to make up the deficiency in the gauge of the preceding right, and without further notice shall continue or increase the quantity of water so diverted as the case may require to keep up the gauge.

82. *Protection to races during drought.*—The race and the right to the water shall not be held forfeited by the proprietors, working in other claims when the supply of water is insufficient.

83. *Protection to tail-races.*—No person taking up a claim shall approach, either by sinking or driving, within six (6) feet of any tail-race.

84. *Distance between races.*—Any person cutting a race so close to an existing race as thereby to cause drainage, or to the properly surveyed line of an intended race in actual and *bona fide* course of formation, thereby causing drainage or any other damage, shall be responsible to the proprietors for such damage.

85. *Damage to races.*—No person shall cut or damage any race, tail-race, dam, or reservoir constructed for sluicing purposes, or obstruct the flow of water in them, or sink or approach within six (6) feet of them, without first securing them to the satisfaction of the proprietors.

86. *Keeping races in repair and making bridges.*—Proprietors of races must keep them in good repair and make efficient bridges, where necessary, fourteen (14) feet, at least, in width, in places where the race crosses roads in ordinary use.

87. *Abandoned races.*—Races abandoned for two (2) months during sufficient supply of water, shall be held forfeited, except in cases of justifiable absence.

88. *Heads of races may be shifted.*—All races shall have a given point specified for their head; the head, however, may be shifted, provided such shift be not above or below the head of an existing right, or to its injury or prejudice.

89. *Construction of dams, &c.*—Dams or reservoirs may be constructed for sluicing purposes where not injurious to general mining interests. Any person wishing to work the ground on which a dam or reservoir is situate, may remove it, provided he previously, at his own expense, erect one of equal size and value, and as available for the supply of water and the convenience of using it as in the one to be removed.

90. *Tail water.*—All right or control over the water shall cease upon its leaving the sluice of any water-right holder, except in cases where the length is fifteen (15) miles or upwards along the course of the race from its head, when the right or control shall remain with the right holder, so long as he conducts the water in a proper channel.

91. *Amalgamation.*—To give increased facility in working sluicing claims, and to prevent unnecessary waste of water, any two or more water-rights may be amalgamated, provided the rights amalgamated follow in rotation as to priority. All such amalgamations must be registered with the registrar.

92. *Hired labor.*—No hired miner shall have any right or title to any interest in any race or sluice-claim, in consequence of working therein.

SITES OCCUPIED BY CRUSHING MACHINES.

93. *Machines, size of claim.*—The owner or owners, or the legal representatives of the owners of any machinery may occupy and hold by virtue of his or their miner's right or rights, in the form and according to the following scale:—If with frontage to any creek or natural waterhole, for each nominal horse-power of the engine, One thousand (1000) square yards shall be allowed in the form of a parallelogram, or as near such form as the nature of the ground will admit of having a frontage to such creek or waterhole of ten (10) yards, with a depth of one hundred (100) yards.

94. *Artificial reservoirs: size of claim and conditions on which same may be held.*—Where artificial reservoirs are required in order to obtain the necessary supply of water from surface drainage, the quantity of land shall be four thousand (4000) square yards for each nominal horse-power as aforesaid; always provided that any miner or miners shall be allowed to work any auriferous ground, or to prospect any portion thereof, so long as the same does not interfere with or injure the works; and any person or persons may erect any tent or building thereon at a distance of not less than two hundred (200) feet from the centre of the works.

95. *Notice of application.*—Any person seeking to occupy ground for the purpose herein specified, shall fix a substantial post three (3) feet above the surface firmly in the ground at each extreme corner of the land applied for, and on each post a notice, in the following form, shall be attached, viz:—

"I (or we), A. B., hereby give notice of our intention to occupy the site here indicated as a machinery claim, the superficial area of which is _____ square yards. My (or our) engine is of _____ nominal horse-power."

A copy of such notice, together with a plan of the site shall within three days of the marking out, be forwarded to the registrar, and be advertised at least twice in some newspaper circulated within the locality, before the site can be taken possession of.

96. *Objections.*—Any person objecting to the occupation of any site under this bye-law shall, within fourteen (14) days from the date on which the notice was posted on the claim, state such objections in writing to the registrar, and if the objections be proved to be valid, the site may be disallowed, or only a portion of it occupied.

97. *Protection to claimholders.*—After a site has been legally taken possession of the owners shall be protected against all injurious interference on the part of others, whether such interference relates to the supply of water, the ingress to, or egress from their claim, or any other obstruction which may be calculated to interrupt the reasonable requirements of the works.

98. *Claimholders to commence work within a reasonable time.*—Claimholders shall, within a reasonable time after original occupation, commence operations in a *bona fide* manner; and shall, except in cases of accident, scarcity of water, insufficient work, or causes over which they have no control, continue the same during all lawful and necessary days.

99. *Conditions of this bye-law not observed, claim forfeited.*—The conditions above specified not having been observed by the claimholders for three (3) consecutive months, or it becoming apparent that they are systematically avoiding the conditions on which the claim is held, such claim shall be liable to forfeiture.

100. *Sludge to be provided for.*—Should the sludge from any machinery claim obstruct any road, or injure any property, the holders of such claim shall be liable for the damage sustained.

DUTIES OF MINING REGISTRAR.

101. *Duties of mining registrar.*—It shall be the duty of the mining registrar, appointed for the Ararat division of the Ararat mining district (under the provisions of an Act, 24 Victoria, No. 115, section 2), to have his office in a convenient place, and to keep it open daily between the hours of twelve o'clock and two o'clock p.m.; he shall effect all the registrations required by the bye-laws in force in this division; shall make surveys of claims; shall transfer registered claims, or shares in registered claims; and shall forward to the clerk of the mining board monthly returns of all registrations and transfers effected by him; shall report to the mining board (if required) upon all Crown lands that may be from time to time gazetted for sale;

shall furnish a monthly report of the progress and condition of mining within the division; shall keep a register book, in which shall be entered all transactions that he shall be required to register, such book to be produced when required by the warden or mining board, and to afford any information from said book to any person desiring the same; and shall perform such duties as may be prescribed for him in the bye-laws of this board, and cause such bye-laws to be carried into effect. And any person who shall refuse to comply with any order given by the registrar in pursuance of any lawful bye-law, shall forfeit and pay for every such offence any sum not exceeding Ten pounds.

102. *Deputy registrars.*—It shall be lawful for a registrar to appoint any fit and proper person (subject to the approval of the board) to act as the deputy of such registrar, or as his assistant, in the discharge and performance of the duties of his office, and to effect all such registrations as but for this clause should have been effected by the registrar himself, and in the name of the registrar to sign the same and all such other documents as require the registrar's signature, and generally to do and perform all and every such other acts and deeds as pertain to and constitute the duties of such registrar, and it shall be lawful for such registrar to remove such deputy or assistant at his pleasure (subject to the approval of the board), the appointment or dismissal of such deputy or assistant to be registered by the clerk of the mining board, and no deputy or assistant shall have any power to perform any acts under this bye-law until his name shall have been registered as aforesaid, and any registrar appointing such deputy or assistant shall be responsible for all and every the acts and proceedings of such deputy or assistant under this bye-law, and all acts done by such deputy or assistant in relation to the office of registrar shall be as valid and effectual as if done by the registrar himself; provided always that no neglect or default of any registrar, or his deputy or assistant, shall in any way prejudice the right or title of any person to any interest, matter, or thing in respect of which such registrar shall have any duty to perform under this bye-law.

103. *Safe custody and disposal of registration books, &c.*—All registration books, plans, and other documents relative to mining which shall be in or come into the possession of a registrar, by virtue of his office, shall be the property and be at the disposal of the mining board, and the registrar shall be responsible for the safe custody of all such books and documents until he shall have delivered up the same to the chairman or clerk of the said board.

104. *Fees to be paid to the mining registrars.*—There shall be paid to the mining registrars in respect of the several registrations and other duties mentioned in this bye-law and in the schedule hereunto appended and marked D, the sums or fees respectively set forth in the said schedule, which fees the registrars may demand and receive previous to making any registration under this bye-law.

SCHEDULE A.

(Referred to in clause C.)

I [or we], the undersigned, hereby make application for the registration of a prospecting claim in accordance with the bye-law regulating alluvial mining in this division, and I [or we] do solemnly and sincerely declare that the particulars hereunder set forth are true.

| Name of Applicant. | Situation of Claim. | Depth and nature of Sinking. | Prospect obtained. |
|--------------------|---------------------|------------------------------|--------------------|
| | | | |

Dated this day of , 186 .
[Signature of applicant.]

SCHEDULE B.

I hereby certify that I have this day of , 186 , granted permission to to suspend operations in claim , situated on Lend, at for a period of for the following reasons, viz. :—
(Signed)
Mining Registrar for the Ararat Division of Ararat Mining District.

SCHEDULE C.

I, (state whether manager, secretary, or agent) of Company, do solemnly and sincerely declare that the aforesaid company require to suspend operations on the claim situated at , for the space of calendar months from the date hereof, for the following reasons:—

And I make this solemn declaration conscientiously believing the same to be true and by virtue of the provisions of an Act passed in the ninth year of the reign of Her present Majesty, intitled *An Act for the more effectual abolition of Oaths and Affirmations taken and made in the various departments of the Government of New South Wales, and to substitute Declarations in lieu thereof and for the suppression of voluntary and extra judicial Oaths and Affidavits.*
Declared before me at , this day of , 18 .

SCHEDULE D.

SCALE OF FEES.

Registration.

| | £ | s. | d. |
|--|---|----|----|
| For each share or interest | 0 | 1 | 0 |
| For each transfer of a share or interest | 0 | 2 | 6 |
| For liens | 0 | 2 | 6 |
| Certificate of suspension under clause | 0 | 2 | 6 |
| Amalgamation of claims, water-rights, &c. | 0 | 2 | 6 |
| Stacked cement or any auriferous substance | 0 | 1 | 0 |
| For application and registration for residence area held under miner's right or business license | 0 | 3 | 0 |
| For information from the registration book | 0 | 1 | 0 |
| Renewal of miners' rights to be registered free of charge. | | | |

Survey including plan.

| | £ | s. | d. |
|---|---|----|----|
| Within five miles of Ararat post office, surface survey of claim for any number of persons not exceeding 12 | 2 | 0 | 0 |
| Exceeding 12 and not exceeding 24 | 3 | 0 | 0 |
| Exceeding 24 and not exceeding 48 | 4 | 0 | 0 |
| Exceeding 48 | 5 | 0 | 0 |
| Exceeding five miles, for every additional mile each way | 0 | 1 | 0 |

The undersigned members of the said mining board concurred in making the foregoing bye-laws.

GEO. B. McALPINE,
JOHN YABSLEY WAKEHAM,
JAMES CAMERON,
PATRICK McGRATH,
HENRY FORTINGTON,
GEO. CARL,
ELIJAH W. BINDER. } Members.
EDWD. SALISBURY,
Chairman.

It is hereby certified that the foregoing bye-laws of the mining board for the district of Ararat, have been made in the form and have been signed in the manner prescribed by law; and any person desirous to dispute the validity of such bye-laws is hereby required to do so in accordance with the provisions of 21 Victoria No. 32, sec. 112.

Gazetted on the 23rd day of October, 1863.

J. McCULLOCH.

Chief Secretary's Office,
Melbourne.

SANDHURST MINING DISTRICT.

No. 5.—AMENDMENT TO CLAUSE 21 OF GENERAL BYE-LAW.
[8th October, 1863.]

At a meeting of the mining board of the mining district of Sandhurst, begun and holden at Sandhurst, in the said district, on the eighth day of October, One thousand eight hundred and sixty-three, it is ordained by the said board as follows, that is to say:—

Any quartz claim unworked for six calendar months from the date on which *bond fide* work ceased in such claim, or from the date of expiration of period of exemption, shall be deemed to be abandoned, and any duly authorized miner may make application to the warden, to declare the said claim to be abandoned, and on such declaration of abandonment being made, may take possession thereof without being called upon to pay any compensation or to give any notice whatever to previous owner; and no such previous owner shall have any right or title to any claim on account of any previous ownership, if such right be not claimed within six months from the date on which *bond fide* work ceased, or from the expiration as aforesaid of period of exemption.

The undersigned members of the said mining board concurred in making the foregoing bye-law.

WM. BLAIR,
C. HOUSTON,
SAM'L T. BLACK,
W. G. BLACKHAM,
ALFRED RICHARDS,
JAMES KENNEDY,
WILLIAM CLAY,
Chairman.

It is hereby certified that the foregoing amendment of bye-law of the mining board for the district of Sandhurst has been made in the form and has been signed in the manner prescribed by law; and any person desirous to dispute the validity of such amendment is hereby required to do so in accordance with the provisions of 21 Victoria No. 32, sec. 112.

Gazetted on the 23rd day of October, 1863.

J. McCULLOCH.

Chief Secretary's Office,
Melbourne.

THE ELECTORAL ACT.

AN edition of the new Electoral Act has been printed for general circulation, in octavo, price Sixpence, or by post One shilling.

It may be had at the Government Printing Office, and all Booksellers.

WILFUL MURDER.

ONE HUNDRED POUNDS REWARD.—FREE PARDON TO AN ACCOMPLICE.

WHEREAS on the night of Monday, the 31st of last August, the body of a Chinaman, named Toon Tok, was found in a waterhole at Wattle Flat, near Heathcote: And whereas an inquest has been held on the said body, and a verdict of Wilful Murder returned against some person or persons unknown: Notice is hereby given that a reward of One hundred pounds will be paid by the Government for such information as shall lead to the conviction of the person or persons who murdered the said Chinaman.

The Governor will also extend Her Majesty's free pardon to any person implicated in the above-mentioned crime (not being one of the actual perpetrators), who will give the required information.

By His Excellency's Command,
J. McCULLOCH.

Chief Secretary's Office,
Melbourne, 22nd October, 1863.

8577.

PARTICULARS TO AID DETECTION.

The deceased was wounded in nineteen places, apparently with a pick-axe, and the following property was taken from his person:—A colonial gold ring with flowers on a square shield and Chinese characters inside, a 5½ dwt. nugget, and about £40 in gold and notes.

FEMALE INFANT ABANDONED.

TWENTY POUNDS REWARD.

WHEREAS between Eight and Nine o'clock in the evening of Saturday, the 10th of October instant, a female child, a month or six weeks old, was found abandoned at the Royal Hotel, Williamstown: Notice is hereby given that a reward of Twenty pounds will be paid by the Government for such information as shall lead to the apprehension and conviction of the person who abandoned the said child.

By His Excellency's Command,
J. McCULLOCH.

Chief Secretary's Office,
Melbourne, 22nd October, 1863.

8799.

PARTICULARS TO AID DETECTION.

The woman suspected of abandoning the child above mentioned is supposed to have come from and returned to Melbourne the same day. She is described as follows:—Irish, aged twenty or twenty-five, medium height, stout-build, rather full face, fresh complexion; wore light-colored straw or chip hat with black veil and white ribbons, dark dress, and dark paletot or cloak.

WEEKLY ABSTRACT OF BIRTHS AND DEATHS.
ABSTRACT OF BIRTHS AND DEATHS REGISTERED IN THE
METROPOLITAN AND SUBURBAN REGISTRATION DISTRICTS
DURING THE WEEK ENDING 17TH OCTOBER, 1863.

| District. | Deputy Registrar. | Births. | Deaths. |
|---------------------|----------------------|---------|---------|
| Boroondara | J. D. Bragge ... | 4 | 1 |
| Brighton | S. P. Shummonds ... | 5 | 0 |
| Brunswick | Joseph George ... | 4 | 2 |
| Collingwood | Samuel Allen ... | 25 | 7 |
| Flemington | Joseph Paterson ... | 2 | 0 |
| Footscray | B. Robinson ... | 1 | 0 |
| Kew | P. Barnard ... | 2 | 0 |
| Melbourne South ... | Ellen Tierney ... | 19 | 19 |
| Melbourne North ... | G. F. Nagle ... | 15 | 13 |
| Pritham | John Tulloch ... | 6 | 2 |
| Richmond | W. H. Lagoe ... | 7 | 0 |
| Sandridge | Andrew Plummer ... | 12 | 1 |
| Emerald Hill | Andrew Plummer ... | 5 | 3 |
| South Yarra | E. B. Taylor ... | 3 | 0 |
| St. Kilda | P. T. Van Hemert ... | 5 | 3 |
| Williamstown | Edmund Burke ... | 0 | 2 |
| | | 105 | 53 |

The districts are reported generally healthy.

WILLIAM HENRY ARCHER.
Registrar General.

Registrar General's Office,
Melbourne, 22nd October, 1863.

SALE (No. 838) OF CROWN LANDS IN FEE SIMPLE
AT MELBOURNE, ON 27TH OCTOBER, 1863.

WITH reference to the notification contained in the *Government Gazette* of 25th September last, relative to a sale of certain Crown Lands to be held at Melbourne, on 27th October instant: Notice is hereby given that lots 4, 5, 13 to 16, 21 to 24, 31, 32, and 38, have been withdrawn from sale.

R. HEALES,
President of the Board of Land and Works.

Lands and Survey Office,
Melbourne, 22nd October, 1863.

SALE (No. 839) OF CROWN LANDS IN FEE SIMPLE
AT WEDDERBURN, ON 27TH OCTOBER, 1863.

WITH reference to the notification contained in the *Government Gazette* of 25th September last, relative to a sale of certain Crown lands to be held at Wedderburn, on 27th October instant: Notice is hereby given that lots 42 to 52 inclusively should be described as in section 3, and that lot 53 has been withdrawn from sale.

R. HEALES,
President of the Board of Land and Works.
Lands and Survey Office,
Melbourne, 22nd October, 1863.

SALE (No. 841) OF CROWN LANDS IN FEE SIMPLE
AT HAMILTON, ON 29TH OCTOBER, 1863.

WITH reference to the notification contained in the *Government Gazette* of 29th September last, relative to a sale of certain Crown Lands to be held at Hamilton, on 29th October instant: Notice is hereby given that lots 30 to 35, 40, 41, 43, 50, 51, and 55, have been withdrawn from sale.

R. HEALES,
President of the Board of Land and Works.
Lands and Survey Office,
Melbourne, 22nd October, 1863.

SALE (No. 844) OF CROWN LANDS IN FEE SIMPLE
AT INGLEWOOD, ON 10TH NOVEMBER, 1863.

WITH reference to the notification contained in the *Government Gazette* of 9th October instant, relative to a sale of certain Crown Lands to be held at Inglewood, on 10th November next: Notice is hereby given that lots 1 and 2 have been withdrawn from sale.

R. HEALES,
President of the Board of Land and Works.
Lands and Survey Office,
Melbourne, 22nd October, 1863.

TEMPORARY RESERVATION OF LANDS TO BE
REVOKED.

NOTICE is hereby given, in accordance with the 9th clause of *The Land Act*, 1862, that the temporary reservation of the lands hereinafter mentioned will be revoked upon the expiration of four weeks from the date specified below, viz:—

CONEWARRE—The reservation of the following site will, pursuant to Order of the 28th September, 1863, stand revoked upon the expiration of four weeks from the 13th of October instant, viz:—The site in the parish of Conewarre for Mount Duneed Cemetery, reserved by Order of 19th January, 1863, and described in the *Gazette* of 20th February, 1863, page 425 ante.—(62.E.3712.)

KERANG—The reservation of the following site (now appropriated to another purpose) will, pursuant to Order of 28th September, 1863, stand revoked upon the expiration of four weeks from the 13th of October instant, viz:—The site at Kerang for Public Buildings, reserved by Order of 17th December, 1860, and described in the *Gazette* of 11th February, 1861, page 288 of that year.—(60.A.5391.)

KERANG—The reservation of the following site (now appropriated to another purpose) will, pursuant to Order of 28th September, 1863, stand revoked upon the expiration of four weeks from the 13th of October instant, viz:—The site at Kerang for Roman Catholic Church purposes, reserved by Order of 13th January, 1862, and described in the *Gazette* of 28th January, 1862, page 176 of that year.—(61.C.10936.)

R. HEALES.
Lands and Survey Office,
Melbourne.

LANDS TO BE PERMANENTLY RESERVED.

IT is hereby notified, in pursuance of the 8th section of *The Land Act*, 1862, that it is the intention of the Governor in Council to permanently reserve from sale the lands hereinafter described, for the purposes specified in connection with each description, viz:—

BROADMEADOWS—Site at Broadmeadows for Church of England purposes, to be permanently reserved pursuant to Order of 28th September, 1863.—Two acres, county of Bourke, parish of Will-will-rook, being allotments 9 and 10 of block 8, and allotments 1 and 2, block 7. No. 1.—One acre, allotments 9 and 10, block 8: Commencing at the south-west angle of allotment 9; bounded on the south by Raleigh street, bearing east five chains; on the east by Pascoe street, bearing north two chains; on the north by allotment 8, bearing west five chains; and on the west by Wills street, bearing south two chains to the point of commencement. Also No. 2.—One acre, allotments 1 and 2, block 7: Commencing at the north-east angle of allotment 2; bounded on the north by Raleigh street, bearing west five chains; on the west by Wills street, bearing south two chains; on the south by allotment 3, bearing east five chains; and on the east by Pascoe street, bearing north two chains to the point of commencement.—(63.G.8630.)—Gazetted (1st) on 9th October, 1863.

DIGBY—Site at Digby for Church of England purposes, to be permanently reserved pursuant to Order of 28th September,

1863.—Two acres, county of Normanby, parish of Digby, being allotments 1, 2, 3, and 4, of block 8: Commencing at the south-east angle of block 8; bounded on the east by Clarke street, bearing north five chains; on the north by Simpson street, bearing west four chains; on the west by allotment 5, bearing south five chains; and on the south by Buckingham street, bearing east four chains to the point of commencement.—(63.H.8739.)—Gazetted (1°) on 9th October, 1863.

EAGLEHAWK—Site at Eaglehawk (Sandhurst), for Church of England purposes, to be *permanently* reserved pursuant to Order of 28th September, 1863.—One acre, county unnamed, parish of Sandhurst, part of block 14: Commencing at the south-west angle, being a point bearing S. 60° E. one chain fifty links from the south-east angle of section 2; bounded on the south by High street, bearing S. 60° E. four chains two links; on the east by a street bearing N. 36° E. two chains twenty-eight links; on the north by a line bearing N. 54° W. three chains ninety-eight links; and on the west by Church street, bearing S. 36° W. two chains seventy-eight links to the point of commencement.—(63.H.9068.)—Gazetted (1°) on 9th October, 1863.

MELBOURNE—Site at Melbourne (East) for an Episcopal residence in connection with the Church of England, to be *permanently* reserved pursuant to Order of 5th October, 1863.—Two acres, county of Bourke, parish of North Melbourne, being allotments 1, 2, 3, 16, 17, 18, 19, and 20 of block 13: Commencing at the south-west angle of allotment 4; bounded on the east by allotments 4 and 15, bearing north five chains; on the north by Gipps street east, bearing west four chains; on the west by Clarendon street, bearing south five chains; and on the south by Hotham street, bearing east four chains to the point of commencement.—(63.G.8417.)—Gazetted (1°) on 16th October, 1863.

Lands and Survey Office,
Melbourne.

R. HEALES.

LANDS TEMPORARILY RESERVED.

IT is hereby notified, in pursuance of the 9th section of *The Land Act, 1862*, that the Governor in Council has temporarily reserved from sale the lands hereinafter described for the several purposes specified in connection with each description, viz.:

BEAUFORT—Site at Beaufort for Roman Catholic Church purposes, *temporarily* reserved by Order of 21st September, 1863.—One rood twenty-three perches and two-tenths, county of Ripon, parish of Beaufort, allotment 3, block 34: Commencing at the north angle; bounded on the north-west by allotment 2, bearing S. 39° 52' W. two chains fifty links; on the south-west by Walker street, bearing S. 50° 8' E. one chain fifty-eight links; on the south-east by allotment 4, bearing N. 39° 52' E. two chains fifty links; and on the north-east by Havelock street, bearing N. 50° 8' W. one chain fifty-eight links to the point of commencement.—(63.G.5868.)—Gazetted (1°) on 29th September, 1863.

BEAUFORT—Site at Beaufort for the Carngnam and Beaufort District Road Board's Offices, *temporarily* reserved by Order of 5th October, 1863.—Commencing at the south-east angle of block 54, township of Beaufort; bounded on the south by Wilby street, bearing west one chain twenty-six links; on the west by a line bearing north one chain ninety-nine links; on the north by a street bearing east one chain twenty-six links; and on the east by Lawrence street, bearing south one chain ninety-nine links to the commencing point. Area, 1r.—(63.G.8421.)—Gazetted (1°) on 20th October, 1863.

BERWICK—Site at Berwick for Church of England purposes, *temporarily* reserved by Order of 28th September, 1863.—One acre, county of Mornington, parish of Berwick, being allotments 10 and 11 of block 22: Commencing at the intersection of the north side of Wilson street with the west side of Edwardes street; bounded on the east by Edwardes street, bearing N. 30° 15' E. five chains; on the north by allotments 10 and 11, block 21, bearing N. 59° 45' W. two chains; on the west by allotment 9, block 22, bearing S. 30° 15' W. five chains; and on the south by Wilson street, bearing S. 59° 45' E. two chains to the point of commencement.—(63.H.7808.)—Gazetted (1°) on 9th October, 1863.

BRIGHT—Site at Bright (Morse's Creek) for Church of England purposes, *temporarily* reserved by Order of 28th September, 1863.—One acre, county unnamed, parish of Bright: Commencing at the south-east angle of allotment 1, section B; bounded on the east by a line bearing south three chains forty links; on the south by a line bearing west four chains; on the west by a line bearing north one chain sixty-one links; and on the north by part of allotment 1, bearing N. 65° 54' E. four chains thirty-eight links to the point of commencement.—(63.H.7544.)—Gazetted (1°) on 9th October, 1863.

BULLAROOK—Site at Bullarook, near Kangaroo Hill, Sandhurst, for a Common School, *temporarily* reserved by Order of 28th September, 1863.—One acre, county of Talbot, parish of Bullarook, part of portion 76: Commencing at the south-east angle, being a point bearing west twelve chains from the south-east angle of portion 76; bounded on the east by a line bearing north four chains; on the north by a line bearing west two chains fifty links; on the west by a line bearing south four chains; and on the south by a road bearing east two chains fifty links to the point of commencement.—(63.H.6371.)—Gazetted (1°) on 9th October, 1863.

CAMPERDOWN—Site (in lieu of former site), for a Cemetery at Camperdown, *temporarily* reserved by Order of 28th September, 1863.—Eight acres, county of Hampden, parish of Colongulac, situate in section 6, in the reserve at Lake Gnotuk: Commencing at the north-east angle, being a point bearing west sixteen chains twenty-five links from the south-east angle of

No. 108.—OCTOBER 23, 1863.—2.

allotment 19: bounded on the east by a line bearing south ten chains; on the south by a road bearing west eight chains; on the west by a line bearing north ten chains; and on the north by a road bearing east eight chains to the point of commencement.—(63.G.7143.)—Gazetted (1°) on 9th October, 1863.

CHILTERN—Site for a Racecourse at Chiltern, *temporarily* reserved by Order of 5th October, 1863.—Seventy-two acres two roods twenty-seven perches and six-tenths, county unnamed, parish of Chiltern, situate at the south-east angle of the township reserve: Commencing at a point bearing S. 30° 7' W. eleven chains forty-four links, S. 31° 22' W. seven chains, and south ten chains from the south-west angle of allotment 8, section G; thence by a curved line having a radius of twenty-four chains, chord bearing S. 15° W., length thereof twelve chains forty-two links; thence by a curved line having a radius of twelve chains, chord bearing west, length thereof twenty chains seventy-eight links; thence by a curved line having a radius of twenty-four chains, chord bearing north, length thereof twenty-four chains; thence by a curved line having a radius of twelve chains, whose chord bears east, length thereof twenty chains seventy-eight links; thence by a curved line having a radius of twenty-four chains, chord bearing S. 15° E., length thereof twelve chains forty-two links to the point of commencement.—(63.H.4363.)—Gazetted (1°) on 20th October, 1863.

DRYSDALE—Site at Drysdale for a Temperance Hall, *temporarily* reserved by Order of 28th September, 1863.—One rood, county of Grant, parish of Ballarine, being part of allotment 7, block 2: Commencing at the east angle of allotment 7; bounded on the north by Wyndham street, bearing S. 89° 47' W. two chains twenty-four links; on the west by a line bearing S. 0° 13' W. one chain twelve links; on the south-west by a line bearing S. 53° 7' E. one chain twelve links; and on the south-east by Palmerston street, bearing N. 36° 53' E. two chains twenty-four links to the point of commencement.—(63.G.6867.)—Gazetted (1°) on 9th October, 1863.

DUNED—Site (in lieu of former site) for a Cemetery at Duned, *temporarily* reserved by Order of 28th September, 1863.—Two acres, county of Grant, parish of Duned, being part of allotment O, section 21: Commencing at the north-east angle of the Free Church reserve; bounded on the east by a road bearing north four chains; on the north by a line bearing west five chains; on the west by a line bearing south four chains; and on the south by the Free Church reserve, bearing east five chains to the point of commencement.—(63.H.6406.)—Gazetted (1°) on 9th October, 1863.

EAGLEHAWK—Site for a Cemetery at Eaglehawk (Sandhurst), *temporarily* reserved by Order of 28th September, 1863.—Five acres, county unnamed, parish of Sandhurst: Commencing at the north-east angle, being a point bearing N. 53° 57' W. nine chains from the north-west angle of the Manure Depot; bounded on the east by a line bearing S. 36° 3' W. five chains; on the south by a line bearing N. 53° 57' W. ten chains; on the west by a line bearing N. 36° 3' E. five chains; and on the north by the reserve proposed for extension, bearing S. 53° 57' E. ten chains to the point of commencement.—(63.G.8043.)—Gazetted (1°) on 9th October, 1863.

GOORAMBAT—Site at Goorambat for Primitive Methodist Church purposes, *temporarily* reserved by Order of 28th September, 1863.—One acre, county unnamed (Devil's River district), parish of Goorambat, being part of allotment 64 A: Commencing at the south-west angle of allotment 65; bounded on the north by part of allotment 65, bearing N. 53° 30' E. seven chains fifty links; on the east by part of allotment 64, bearing S. 36° 30' E. one chain thirty-two links; on the south by a line bearing S. 53° 30' W. seven chains seventy-one links; and on the west by a road bearing N. 27° 12' W. one chain thirty-three links to the point of commencement.—(63.G.7048.)—Gazetted (1°) on 9th October, 1863.

GRETA—Site at Greta for Primitive Methodist Church purposes, *temporarily* reserved by Order of 28th September, 1863.—Two roods, county unnamed, parish of Greta, being allotment 9, section B, township of Greta: Commencing at the south-west angle of block B; bounded on the south by Curlewis street, bearing S. 65° E. two chains fifty links; on the east by allotment 10, bearing N. 25° E. two chains; on the north by part of allotment 8, bearing N. 65° W. two chains fifty links; and on the west by Curlewis street, bearing S. 25° W. two chains to the point of commencement.—(63.G.7048.)—Gazetted (1°) on 9th October, 1863.

HAMILTON—Site at Hamilton (North) for Municipal Abattoirs, *temporarily* reserved by Order of 21st September, 1863.—Five acres, county of Dundas, parish of North Hamilton: Commencing at the south-west angle, being a point bearing north nine chains from the north-west angle of allotment 36, section C; bounded on the south by a line bearing east five chains; on the east by a line bearing north ten chains; on the north by a line bearing west five chains; and on the west by a line bearing south ten chains to the point of commencement.—(62.F.11365.)—Gazetted (1°) on 29th September, 1863.

HEXHAM—Site at Hexham for Church of England purposes, *temporarily* reserved by Order of 28th September, 1863.—One acre, county of Villiers, parish of Hexham, being allotments 3 and 4, section 2: Commencing at the south-east angle of allotment 6; bounded on the east by Dunlop street, bearing south two chains; on the south by allotments 2 and 1, bearing west five chains; on the west by Farie street, bearing north two chains; and on the north by allotment 5, bearing east five chains to the point of commencement.—(63.G.8419.)—Gazetted (1°) on 9th October, 1863.

HOTHAM—The land comprised in the area of the street called Princess street, in the municipal district of Hotham, *temporarily* reserved by Order of 14th September, 1863.—One rood sixteen perches, county of Bourke, parish of Jika-jika, being allotments 6 and 15 of block 63: Commencing at the north-west angle of

allotment 7; bounded on the south by allotments 7 and 14, bearing east three chains fifty links; on the east by Cobden street bearing north one chain; on the north by allotments 16 and 5 bearing west three chains fifty links; and on the west by Peel street bearing south one chain to the point of commencement.—(G3.G.7759.)—Gazetted (1^o) on 2nd October, 1863.

KERANG—Site (in lieu of former site for the same purpose) for Public Buildings at Kerang, *temporarily* reserved by Order of 28th September, 1863.—Five acres, county unnamed, parish of Kerang, being the two portions of land hereinafter described. Three acres in block 10: Commencing at the north-east angle; bounded on the east by Nolan street, bearing south six chains; on the south by the Roman Catholic reserve, bearing west five chains; on the west by Shadforth street, bearing north six chains; and on the north by Burgoyne street, bearing east five chains to the point of commencement. Also, Two acres in block 12: Commencing at the south-east angle of block 12; bounded on the east by Shadforth street, bearing north four chains; on the north by allotment 5, bearing west five chains; on the west by Murray street, bearing south four chains; and on the south by Burgoyne street, bearing east five chains to the point of commencement. Bearings true meridian.—(G3.A.5391.)—Gazetted (1^o) on 9th October, 1863.

KERANG—Site (in lieu of former site for the same purpose) for Roman Catholic Church purposes at Kerang, *temporarily* reserved by Order of 28th September, 1863.—Two acres, county unnamed, parish of Kerang, being allotments 1, 2, 3, and 4 of block 10, town of Kerang: Commencing at the south-east angle of allotment 2; bounded on the east by Nolan street, bearing true north four chains; on the north by allotment 5, bearing true west five chains; on the west by Shadforth street, bearing true south four chains; and on the south by Graves street, bearing true east five chains to the point of commencement.—(G3.H.7903.)—Gazetted (1^o) on 9th October, 1863.

LEXTON—Site at Lexton for Roman Catholic Church purposes, *temporarily* reserved by Order of 28th September, 1863.—One acre, county of Talbot, parish of Lexton, being part of allotment 159: Commencing at the south angle of allotment 159; bounded on the south-west by the main road from Lexton to Ballarat, bearing N. 48° 35' W. six chains thirty-six links; on the north by a line bearing east four chains seventy-seven links; and on the east by a road bearing south four chains twenty-one links to the point of commencement.—(G3.H.7023.)—Gazetted (1^o) on 13th October, 1863.

MALMSBURY—Site at Malmsbury for a Manure Depot, *temporarily* reserved by Order of 21st September, 1863.—One acre, county of Dalhousie, parish of Lauriston: Commencing at the north-east angle, being a point bearing south eight chains from the south-east angle of block 25; bounded on the east by a line bearing south two chains fifty links; on the south by a line bearing west four chains; on the west by a line bearing north two chains fifty links; and on the north by a street bearing east four chains to the point of commencement.—(G3.H.7222.)—Gazetted (1^o) on 29th September, 1863.

NEUBRIDGE—Site at Newbridge for Presbyterian Church purposes, *temporarily* reserved by Order of 28th September, 1863.—One acre, county unnamed, parish of Tarnagulla, part of allotment 3, section 11 (eleven), suburban allotment: Commencing at the north-east angle of allotment 4; bounded on the east by a line bearing N. 25° 45' E. two chains forty-nine and a half links; on the north by a line bearing N. 64° 15' W. four chains; on the west by a road bearing S. 25° 45' W. two chains forty-nine and a half links; and on the south by allotment 4, bearing S. 64° 15' E. four chains to the point of commencement.—(G3.H.8255.)—Gazetted (1^o) on 13th October, 1863.

PLEASANT CREEK—Site at Pleasant Creek (Stawell) for Wesleyan Church purposes, *temporarily* reserved by Order of 5th October, 1863.—Two (2) roods, county unnamed, parish of Stawell, situate on the road from Stawell to the Reefs: Commencing at the north-west angle, being a point bearing N. 48° 8' E. two chains sixty-five links; S. 41° 52' E. four chains seventy links; N. 48° 8' E. one chain thirty-five links; S. 9° 18' E. ten chains forty links; and south one chain from the south-east angle of the powder magazine; bounded on the north-west by a road bearing N. 48° 8' E. one chain eighteen links; on the north-east by a line bearing S. 41° 52' E. four chains twenty-four links; on the south-east by the road from Stawell to the Reefs, bearing S. 45° 8' W. one chain eighteen links; and on the south-west by a right-of-way bearing N. 41° 52' W. four chains twenty-four links to the point of commencement.—(G2.F.11691.)—Gazetted (1^o) on 20th October, 1863.

RUNNYMEDE—Site at Runnymede for Church of England purposes, *temporarily* reserved by Order of 21st September, 1863.—One acre, county of Rodney, parish of Runnymede: Commencing at the south angle; bounded on the south-east by High street, bearing N. 48° 56' E. two chains fifty links; on the north-east by a line bearing N. 41° 4' W. four chains; on the north-west by suburban allotment 8, bearing S. 48° 56' W. two chains fifty links; and on the south-west by a road bearing S. 41° 4' E. four chains to the point of commencement.—(G3.G.7407.)—Gazetted (1^o) on 29th September, 1863.

SANDHURST—Site at Sandhurst for the use of the volunteers at Sandhurst, *temporarily* reserved by Order of 5th October, 1863.—One rood, county unnamed, parish of Sandhurst, situate at View place: Commencing at the south-west angle, being a point bearing S. 53° 18' E. fifty links from the south-east angle of the Survey Office reserve; bounded on the south by View place, bearing S. 53° 18' E. one chain; on the east by a line bearing N. 36° 42' two chains fifty links; on the north by a right-of-way bearing N. 53° 18' W. one chain; and on the west by a right-of-way bearing S. 36° 42' W. two chains fifty links to the point of commencement.—(G3.H.8533.)—Gazetted (1^o) on 20th October, 1863.

SANDHURST—Site for a racecourse at Sandhurst (in lieu of the site previously reserved) *temporarily* reserved and placed under the control of the trustees of the original site, by Order of 5th October, 1863, subject to the condition that persons now legally residing on the ground be compensated for removal of their improvements therefrom.—Two hundred and fifty-seven acres, one rood thirty-three perches, county unnamed, parish of Sandhurst: Commencing at a point bearing S. 0° 13' W. one chain from the south-east angle of allotment 1, section 7, parish of Sandhurst; bounded on part of the north by a road bearing S. 89° 47' E. ten chains seventy links; on the east by a line bearing S. 0° 22' W. seventy-nine chains forty-one links; on the south by a line bearing N. 89° 47' W. thirty chains thirty-nine links; on the west by lines bearing N. 19° 22' W. thirty chains ninety-nine links, and N. 23° 38' E. fifty-four chains thirty-two links; and on the remainder of the north by a road bearing S. 89° 47' E. nine chains fifty-seven links to the point of commencement.—(G3.G.8230.)—Gazetted (1^o) on 20th October, 1863.

SCHNAPPER POINT—Land for a road between Schnapper Point and Balcombe Creek, *temporarily* reserved by Order of 28th September, 1863.—Moorooduc, county of Mornington: Road one chain and a half wide, extending from Main street, in the township of Mornington, in a southerly direction parallel to the margin of surveyed lands facing the sea-coast, Port Phillip Bay, to Balcombe's Creek, in the village of Osborne. Approximate length, three and a half miles, more or less, as shown on plan deposited in Crown Lands Office, Melbourne.—(G3.H.7856.)—Gazetted (1^o) on 13th October, 1863.

SPRING HILL—Site in the parish of Spring Hill for Access to Water, *temporarily* reserved by Order of 21st September, 1863.—Sixteen acres three roods fourteen perches, county of Talbot, parish of Spring Hill: Commencing at the north-west angle, being a point bearing east one chain from the north-east angle of allotment 11, section D; bounded on the north by a line bearing east thirteen chains ninety links; on the south-east by a road bearing S. 30° 47' W. eighteen chains thirty-three links and S. 25° 38' W. eleven chains twenty-eight links; and on the west by a road bearing north twenty-six chains nine links to the point of commencement.—(G3.H.6001.)—Gazetted (1^o) on 29th September, 1863.

STANLEY—Site at Stanley for Roman Catholic Church purposes, *temporarily* reserved by Order of 28th September, 1863.—One acre, county unnamed, parish of Stanley: Commencing at the western angle, bearing S. 47° 20' W. one chain forty links and S. 87° E. three chains sixty-three links from the south-east angle of allotment 15, block A, town of Stanley; bounded on the north-west by a road bearing N. 47° 20' E. two chains; on the north-east by a line bearing S. 42° 40' E. five chains; and on the south-east by a line bearing S. 47° 20' W. two chains; and on the south-west by a line bearing N. 42° 40' W. five chains to the point of commencement.—(G3.G.6966.)—Gazetted (1^o) on 13th October, 1863.

SUNBURY—Site at Sunbury for Church of England purposes, *temporarily* reserved by Order of 28th September, 1863.—One acre, county of Bourke, parish of Battlejorik, being portion of the land set apart for public buildings at Sunbury: Commencing at the south angle; bounded on the south-east by Stavell street, bearing N. 59° 5' E. five chains fifty-nine links; on the north-east by a line bearing N. 46° 10' W. three chains seventy-one links; and on the west by O'Shanassy street, bearing S. 21° 22' W. five chains eighty-four links to the point of commencement.—(G3.H.7025.)—Gazetted (1^o) on 13th October, 1863.

TARILTA—Site for the township of Tarilta, *temporarily* reserved by Order of 28th September, 1863, without prejudice to the sale or other disposal of the land contained therein for the usual purposes of a town: Commencing at the south-west angle of the reserve being a point bearing west one chain fifty links from the south angle of allotment 20, section 1, Kangaroo Flat, parish of Fryers; thence north eighty chains; thence east sixty-five chains; thence south eighty chains; and thence west sixty-five chains to the point of commencement.—(G3.G.7676.)—Gazetted (1^o) on 20th October, 1863.

WARRENHEIP—Site in the parish of Warrenheip for the use of the Hingaree District Road Board, as a site for an Office, *temporarily* reserved by Order of 28th September, 1863.—Two roods, county of Grant, parish of Warrenheip: Commencing at the south-east angle, being a point bearing S. 61° 49' W. two chains seventy-two links from the south-west angle of allotment 2, section 1; bounded on the south-east by the main road to Melbourne, bearing S. 64° 49' W. four chains thirty-five links; on the north-west by a road bearing N. 37° E. four chains ninety-two links; and on the east by a line bearing S. 25° 11' E. two chains thirty links to the point of commencement.—(G3.G.1559.)—Gazetted (1^o) on 13th October, 1863.

YACKANDANDAH—Land for racing and other purposes of public recreation, at Yackandandah, subject to the condition that persons now legally residing on the ground be compensated by the committee of management for their improvements prior to removal from the ground, *temporarily* reserved by Order of 28th September, 1863.—Fifty-nine acres two roods, county unnamed, parish of Yackandandah: Commencing at the north-east angle, being a point bearing S. 49° 37' E. thirty-five chains from the south-east angle of allotment 3, section 1; bounded on the north by the revised south boundary of allotments 6 and 7, and part of the revised south boundary of allotment 5, bearing S. 40° 23' W. thirty-five chains; on the west by a line bearing S. 49° 37' E. seventeen chains; on the south by a line bearing N. 40° 23' E. thirty-five chains; and on the east by a line bearing N. 49° 37' W. seventeen chains to the point of commencement.—(G3.H.7809.)—Gazetted (1^o) on 13th October, 1863.

R. HEALES.

Lands and Survey Office,
Melbourne.

SITES FOR COMMON SCHOOLS.

IT is hereby notified, in pursuance of the 8th section of *The Land Act, 1862*, that it is the intention of the Governor in Council to permanently reserve from sale the lands hereinafter described, for the purposes of Common Schools, at the under-mentioned places, and that deeds of grant thereof will be issued to the Board of Education appointed under the Act No. 149, viz.:

ALBERTON—Two acres, county unnamed, parish of Alberton, allotments 14, 15, 16, and 17 of section 6: Bounded on the north by Thomson street, bearing N. 68° E. four chains; on the east by allotment 13, bearing S. 23° E. five chains; on the south by allotments 5, 4, 3, and 2, bearing S. 68° W. four chains; and on the west by allotments 19 and 18, bearing N. 82° W. five chains.

AMHERST (BACK CREEK)—Two acres, county of Talbot, parish of Amherst, allotments 9 and 10 of section 7, township of Talbot: Commencing at the south-west angle of allotment 7, section 7; bounded on the north by allotments 7 and 8, bearing east five chains; on the east by Hume street, bearing south four chains; on the south by allotments 11, 12, 13, and 14, bearing west five chains; and on the west by Stanley street, bearing north four chains to the point of commencement.

BALLAARAT EAST (at Bakery Hill)—One rood six perches, county of Grant, parish of Ballaarat, being allotment 4, block A: Commencing at the south-east angle of allotment 3 A; bounded on the north by allotments 3 A, 1 B, 1 A, and 1, bearing N. 87° 41' W. two chains fifty links; on the west by a right-of-way, bearing S. 2° 19' W. one chain fifteen links; on the south by allotment 5, bearing S. 87° 41' E. two chains fifty links; and on the east by Humfray street, bearing N. 2° 19' E. one chain fifteen links to the point of commencement.

BALLAARAT EAST (at Brown Hill)—Two roods, county of Grant, parish of Ballaarat: Commencing at the south-west angle; bounded on the south by a line bearing N. 73° 44' E. two chains fifty links; on the east by a line bearing N. 16° 16' W. two chains; on the north by a line bearing S. 73° 44' W. two chains fifty links; and on the west by a street leading from Melbourne road to Brown Hill road, bearing S. 16° 16' E. two chains to the point of commencement.

BALLAARAT EAST (Esmond street)—Twenty-two perches, county of Grant, parish of Ballaarat: Commencing at a point on the south side of Esmond street, bearing N. 75° 40' W. one chain eighty-seven links, and S. 51° 25' W. two chains seventy-five links from the north-west angle of block T, Main street; bounded on the north by Esmond street, bearing N. 75° 40' W. ninety-four links; on the west by a line bearing S. 30° 45' W. one chain eighteen links; on the south by a line bearing S. 58° 18' E. one chain eighteen links; and on the east by a line bearing N. 20° E. one chain fifty links to the point of commencement.

BELVOIR—Two acres, county unnamed, parish of Belvoir, allotments 7, 8, 9, 10 of section E: Commencing at the south-west angle; bounded on the west by Hume street, bearing N. 20° E. four chains; on the north by allotment 6, bearing S. 70° E. five chains; on the east by Sydney road, bearing S. 20° W. four chains; and on the south by South street, bearing N. 70° W. five chains to the point of commencement.

BENALLA (in addition to the site already conveyed to the Board of National Education)—One acre, county unnamed, parish of Benalla, situate in block K: Commencing at the north-west angle of the Roman Catholic School reserve; thence S. 26° E. three chains; thence N. 64° E. one chain sixty-six links; thence S. 26° E. one chain; thence by part of allotment 16, bearing S. 61° W. three chains seventy-five links; thence N. 26° W. four chains; and thence N. 64° E. two chains nine links to the point of commencement.

BERWICK—One acre one rood twenty-two and a quarter perches, county of Mornington, parish of Berwick: Commencing at the north-east angle, being a point bearing N. 59° 45' E. one chain from the north-west angle of block 12; bounded on the north by Wilson street, bearing N. 59° 45' W. five chains fifty-six links; on the south-west by Peel street, bearing S. 17° 46' E. seven chains forty-seven links; and on the east by Campbell street, bearing N. 30° 15' E. five chains to the point of commencement.

BURRUMBEET (at Weatherboard Hill)—Two acres, county of Ripon, parish of Burrumbeet, being part of allotment 27, section C: Commencing at the south-east angle of allotment 27; bounded on the east by a road bearing N. 29° 20' W. three chains twenty-three links; on the north by a line bearing S. 89° 37' W. six chains thirty-four links; on the west by a line bearing S. 0° 23' E. two chains eighty-one links; and on the south by part of allotment 28, bearing N. 89° 37' E. seven chains ninety links to the point of commencement.

CAMPBELL'S CREEK (part of section D 3)—Two acres, county of Talbot, parish of Castlemaine: Commencing at the north-east angle, being a point bearing west one chain seventy-five links, more or less, from the north-west angle of allotment 4, block 100; bounded on the north by a line bearing west four chains; on the west by a line bearing south five chains; on the south by a line bearing east four chains; and on the east by a road bearing north five chains to the point of commencement.

CARAMUT—Two roods, county of Villiers, parish of Caramut, being allotment 6, section 4: Commencing at the south-east angle of allotment 7; bounded on the north by allotment 7, bearing west five chains; on the west by Palmer street, bearing south one chain; on the south by allotment 5, bearing east five chains; on the east by Brown street, bearing north one chain to the point of commencement.

CARLTON—Two roods sixteen perches, county of Bourke, parish of Jika-jika, being allotments 14, 15, 16, block 39, North Melbourne, at Carlton: Commencing at the north-east angle of allotment 16; bounded on the north by Paraday street, bearing west three chains; on the west by allotment 13, bearing

south two chains; on the south by part of allotment 11 and allotment 17, bearing east three chains; and on the east by Carligan street, bearing north two chains to the point of commencement.

CASTLEMAINE—Two acres, county of Talbot, parish of Castlemaine, being allotments 1, 2, 3, 4, 5, 6, 19, and 20, block 13: Commencing at the point of intersection of the south side of Mostyn street with the east side of Urquhart street; bounded on the north by Mostyn street, bearing east four chains; on the east by allotments 7 and 18, bearing south five chains; on the south by Forest street, bearing west four chains; and on the west by Urquhart street, bearing north five chains to the point of commencement.

CAVENDISH—One acre, county of Dundas, parish of Cavendish, being allotments 16 and 17, block 8: Commencing at the south-west angle of allotment 15; bounded on the east by allotment 15, bearing north five chains; on the north by allotments 3 and 2, bearing west two chains; on the west by land belonging to the National School, bearing south five chains; and on the south by Chirnside street, bearing east two chains to the point of commencement.

COLAC—Two acres, county of Polwarth, parish of Eliminyt, part of suburban portion 2: Commencing at the south-west angle of portion 3; bounded on the south by a road bearing S. 63° W. four chains; on the west by part of portion 1, bearing N. 27° W. five chains; on the north by the remainder of portion 2, bearing N. 63° E. four chains; and on the east by part of portion 3, bearing S. 27° E. five chains to the point of commencement.

CRESWICK—One rood, county of Talbot, parish of Creswick, being allotment 11 (eleven), block 10, at South parade: Commencing at the south-east angle of allotment 10; bounded on the east by South parade, bearing S. 13° W. one chain; on the south by Waters street, bearing N. 77° W. two chains fifty links; on the west by Albert street, bearing N. 13° E. one chain; and on the north by allotment 10, bearing S. 77° E. two chains fifty links to the point of commencement.

DENNINGTON—Three roods eleven perches, county of Villiers, parish of Wangoom, being allotments 7, 11, and 12, section 6: Commencing at the north-east angle of allotment 8; bounded on the east by Tylden street, bearing north two chains; on the north by allotments 6 and 13, bearing west four chains thirty links; on the west by the esplanade, bearing S. 10° 30' E. two chains two links; and on the south by allotments 10 and 8, bearing east three chains ninety-five links to the point of commencement.

DUNKELD—Two acres, county of Villiers, parish of Dunkeld, situate in the township of Dunkeld: Commencing at the north-west angle, being a point bearing east eight chains from the north-east angle of block 4, Dunkeld; bounded on the north by Parker street, bearing east six chains twenty-five links; on the east by a reserve for public buildings, bearing south five chains; on the south by a line bearing west one chain seventy-five links; and on the west by a line bearing N. 41° W. six chains seventy-two links to the point of commencement.

EAGLEHAWK (at Sandhurst)—Two roods, county unnamed, parish of Sandhurst: Commencing at the south-east angle; thence by a line bearing N. 67° W. one chain ninety-eight and a quarter links to the south-east angle of the portion already granted for National School purposes; thence by that portion bearing N. 23° E. two chains fifty-two links; thence S. 67° E. one chain ninety-eight and a quarter links; thence by a street bearing S. 23° W. two chains fifty-two links to the point of commencement.

ECHUCA—Two roods, county unnamed, parish of Echuca, part of allotment 1, section 12, township of Echuca: Commencing at the south-west angle, being the intersection of Hare and Anstruther streets; bounded on the west by Hare street, bearing N. 12° W. two chains; on the north by the remainder of allotment 1, bearing N. 78° E. two chains fifty links; on the east by the remainder of allotment 1, bearing S. 12° E. two chains; and on the south by Anstruther street, bearing S. 78° W. two chains fifty links to the point of commencement.

ELTHAM—Two acres, county of Evelyn, parish of Nillumbik, allotment 2, section 11: Commencing at the south-west angle; bounded on the south by allotment 3, bearing N. 79° 16' E. three chains fifty links; on the east by allotment 1, bearing north three chains ninety-seven links; on the north by Dalton street, bearing west six chains fifty links; on the west by a curved line whose radius is seven chains fifty links, chord bearing south-easterly, following said curved line southerly to the point of commencement.

ESSENDON—One acre eight perches and eight-tenths, county of Bourke, parish of Doutta Galla, being allotments 1 and 20 of block 20: Commencing at the south-east angle of allotment 19; bounded on the east by allotment 2, bearing south five chains twenty-eight links; on the south by Raleigh street, bearing west two chains; on the west by Nicholson street, bearing north five chains twenty-eight links; and on the north by allotment 19, bearing east two chains to the point of commencement.

FRYERSTOWN—Two acres, county of Talbot, parish of Fryers, part of section 7: Commencing at the south-east corner of said section, and bounded on the east by Church street, bearing N. 23° 47' W. five chains; on the north by a line bearing S. 61° 13' W. four chains; on the west by the reserve marked for Wesleyan Church purposes, bearing S. 25° 47' E. five chains; and on the south by Heron street, bearing N. 61° 13' E. four chains to commencement point.

FRYERSTOWN (at Forty Foot Hill, Church's Flat)—Two acres, county of Talbot, parish of Fryers, being allotment 19, section 13: Commencing at the north-west angle of allotment 16; bounded on the north by a road bearing S. 54° 15' W. four

chains forty-four links; on the west by a line bearing S. 35° 45' E. four chains fifty links; on the south by a line bearing N. 54° 15' E. four chains forty-four links; and on the east by allotments 18, 17, and 16, bearing N. 35° 15' W. four chains fifty links to the point of commencement.

GEELONG—Three acres four perches, county of Grant, North Geelong, parish of Corio, block 47, town of Geelong: Commencing at the north-east angle, being the point of intersection of Little Ryrie street and Fenwick street; bounded on the east by Fenwick street, bearing S. 11° W. four chains seventy-five links; on the south by Myers street, bearing N. 79° W. five chains eighty-nine links; on the west by La Trobe terrace north, bearing north four chains eighty-four links; and on the north by Little Ryrie street, bearing S. 79° E. six chains eighty-five links to the point of commencement.

GHERANG-GHERANG—Two acres, county of Grant, parish of Lake Lake Wollard: Commencing at the south-east angle, being a point bearing north six chains and west three chains from the south-west angle of allotment 5, section 1, parish of Modewarre; bounded on the south by a line bearing west five chains; on the west by a line bearing north four chains; on the north by a line bearing east five chains; and on the east by a line bearing south four chains to the point of commencement.

GISBORNE—Two acres, county of Bourke, parish of Gisborne, allotments 1, 2, 3, 4 of block 11; bounded on the north by Fisher street, bearing west five chains; on the west by Prince street, bearing south four chains; on the south by allotment 5, bearing east five chains; and on the east by Brantome street, bearing north four chains to the point of commencement.

GLENLYON—One acre, county of Talbot, parish of Glenlyon, being allotments 8, 9, and 10, section 4: Commencing at the south-east angle of allotment 7; bounded on the east by Barkly street, bearing south three chains; on the south by Molesworth street, bearing west five chains; on the west by Eldon street, bearing north three chains; and on the north by allotment 7, bearing east five chains to the point of commencement.

GLENORCHY—Two roods, county unnamed, parish of Glenorchy: Commencing at the intersection of the south side of Wimmera main road with the west side of Arapiles street; bounded on the north by said main road, bearing N. 54° 12' W. two chains seventy-six links; on the west by a line bearing south three chains five links; on the south by a line bearing east two chains twenty-four links; and on the east by Arapiles street, bearing north one chain forty-four links to the point of commencement.

HAMILTON—Two acres, county of Dundas, parish of North Hamilton, allotments 1, 18, and 19 of section 9, township of Hamilton: Commencing at the south angle, being the intersection of Kennedy street and French street; bounded on the south-west by Kennedy street, bearing N. 41° W. ten chains; on the north-west by Gray street, bearing N. 49° E. two chains; on the north-east by allotments 2 and 17, bearing S. 41° E. ten chains; and on the south-east by French street, bearing S. 49° W. two chains to the point of commencement.

HARCOURT—Two acres, county of Talbot, being the northern portion of block 7: Commencing at the north-east angle of block 7; bounded on the north by Market street, bearing west five chains; on the west by Buckley street, bearing south four chains; on the south by allotment 5, bearing east five chains; and on the east by Barker street, bearing north four chains to the point of commencement.

HEATHCOTE—Two acres, county of Dalhousie, parish of Heathcote, allotment 1, block 5: Commencing at the south-east angle; bounded on the east by a line bearing N. 50° 3' W. four chains eighty-three links; on the north by allotments 2 and 3, bearing S. 39° 57' W. five chains; on the west by High street, bearing S. 50° 3' E. three chains nineteen links; and on the south by Herriot street, bearing N. 58° 25' E. five chains twenty-four links to the point of commencement.

HEXHAM—Two acres, county of Villiers, parish of West Hexham: Commencing at the east angle; bounded on the north by a prolongation of Webster street, bearing west five chains ninety links; on the west by a line bearing south six chains seventy-eight links; and on the south-east by the main road from Belfast, bearing N. 41° E. eight chains ninety-eight links to the point of commencement.

HEYWOOD—Two roods, county of Normanby, parish of Heywood, allotment 2 of section 5, township of Heywood: Commencing at the north-east angle of allotment 2 of section 5; bounded on the east by a line bearing north two chains fifty links; on the north by Hunter street, bearing west two chains fifty links; and on the south by allotment 1, bearing east two chains to the point of commencement.

INGLEWOOD—Two roods, county unnamed, parish of Inglewood, allotments 13 and 14, section 8: Commencing at the south-east angle of allotment 15; bounded on the south-west by Sullivan street, bearing S. 32° 27' E. two chains; on the south-east by allotment 12, bearing N. 57° 33' E. two chains fifty links; on the north-east by a line bearing N. 32° 27' W. two chains; and on the north-west by allotment 15, bearing S. 57° 33' W. two chains fifty links to the point of commencement.

JAN JUC—Two acres, county of Grant, parish of Jan Juc, being portion of allotment 10 A: Commencing at a point on the west boundary, bearing east eleven chains seventy-three links, N. 5° 10' E. seven chains fifty-three links, N. 14° 11' E. nine chains ninety-six links, and north thirteen chains fifty-one links from the south-west angle of allotment 10 A; bounded on part of the west by a line bearing north two chains twenty links; on the north by a line bearing east four chains; on the east by a line bearing south five chains; on the south by a line bearing west four chains; and on the remainder of the west by

a line bearing north two chains eighty links to the point of commencement.

JERRICO (Maryborough Mining District)—Two acres, county unnamed, parish unnamed: Commencing at the north angle of the reserve, said north angle bearing S. 29° 5' W. five chains eighty-five links from the south-west angle of the mining lease granted to the Golden Age Company; bounded on the north-east by a line bearing S. 37° 27' E. four chains; on the south-east by a line bearing S. 52° 33' W. five chains; on the south-west by a line bearing N. 37° 27' W. four chains; and on the north-west by a line bearing N. 52° 33' E. five chains to the point of commencement.

KANGAROO FLAT (Fryers)—One acre, county of Talbot, parish of Fryers, being allotment 27 A, section 1: Commencing at the north-east angle of allotment 26 A; bounded on the north by a road bearing east two chains nineteen links; on the north-east by a road bearing S. 36° E. seventy-four links; on the east by a road bearing S. 3° 30' W. three chains forty-one links; on the south by part of allotment 28, bearing west two chains forty-one links; and on the west by allotment 26 A, bearing north four chains one link to the point of commencement.

KILMORE—Two roods, county of Dalhousie, parish of Bylands, being allotments 10 and 11 of block 4, Kilmore: Commencing at the north-west angle of allotment 11; bounded on the north by Broadhurst street, bearing east two chains fifty links; on the east by allotment 9, bearing south two chains; on the south by allotment 12, bearing west two chains fifty links; and on the west by White street, bearing north two chains to the point of commencement.

KIRKSTALL—Two roods, county of Villiers, parish of War-rong, situate in the south-west angle of block unnumbered, east of block 8: Commencing at the south-west angle; bounded on the west by Aire street, bearing north two chains fifty links; on the north by a line bearing east two chains; on the east by a line bearing south two chains fifty links; and on the south by Chamberlain street, bearing west two chains to the point of commencement.

KORKUPERRIMUL CREEK—Two acres, county of Bourke, parish of Korkuperrimul: Commencing at the north-west angle, being a point on the eastern side of the road from Ballarat to Melbourne, *via* Bacchus Marsh, part of B, section 16; bounded on the north by a line bearing S. 67° 10' E. five chains; on the east by a line bearing S. 22° 50' W. four chains; on the south by a line bearing N. 67° 10' W. five chains; and on the west by the above-named road from Melbourne to Ballarat, bearing N. 22° 50' E. four chains to the point of commencement.

LANCFIELD—Two acres, county of Bourke, parish of Lancel-field, situate within the village reserve of Romsey: Commencing at the south-west angle of allotment 16, section A; bounded on the north by part of allotment 16, bearing east five chains thirty-five links; on the east by a line bearing south three chains eighty-seven links; on the south by a line bearing west five chains; and on the west by the main road to Lancelfield, bearing N. 5° 6' W. three chains eighty-eight links to the point of commencement.

LONGWOOD—One acre, county unnamed, parish of Longwood, being allotments 11 and 12 of section H, Longwood: Commencing at the south-west angle of allotment 12; bounded on the west by Grimes street, bearing N. 42° E. two chains; on the north by allotment 13, bearing S. 45° E. five chains; on the east by allotment 10, bearing S. 42° W. two chains; and on the south by Middlemiss street, bearing N. 48° W. five chains to the point of commencement.

MADDINGLEY—Two acres, county of Grant, parish of Parwan: Commencing at the north-east angle, being a point on the south side of Labilliere street; bounded on the north by that street, bearing S. 74° 15' W. four chains fifty links; on the west by a line bearing S. 15° 45' E. five chains twenty-eight links; on the south by a line bearing N. 74° 15' E. three chains nine links; and on the east by a road bearing N. 0° 58' W. five chains forty-eight links to the point of commencement.

MARONG—Two roods, county unnamed, parish of Marong: Commencing at the north-west angle, being a point bearing S. 51° 52' E. seven chains thirty links from the north-east angle of block 6, Marong; bounded on the north by a line bearing S. 79° E. two chains; on the east by a line bearing S. 11° W. two chains thirty links; on the south by a road bearing west two chains four links; and on the west by a line bearing N. 11° E. two chains seventy links to the point of commencement.

MODEWARRE—Two acres, county of Grant, parish of Modewarre: Commencing at a point bearing N. 19° 28' W. three chains three links from the north-west angle of allotment 29, section 5; thence north one chain two links; thence N. 82° E. one chain thirty-two links; thence north four chains twenty-six links; thence S. 82° W. four chains two links; thence south five chains twenty-eight links; and thence N. 82° E. three chains to the point of commencement.

MOONEE PONDS (additional acre for site for Common School at Moonee Ponds, adjoining the site already granted for National School)—One acre, county of Bourke, parish of Dounta Gulla: Commencing at the south-west angle; bounded on the west by a line bearing north two chains; on the north by a line bearing east five chains; on the east by a line bearing south two chains; and on the south by a line bearing west five chains to the point of commencement.

MORTLAKE—Two acres, county of Hampden, parish of Mortlake, allotments 6, 7, 8, and 9 of section 5, township of Mortlake: Commencing at the north-east angle of section 5, being the intersection of Webster and Dunlop streets; bounded on the north by Dunlop street, bearing N. 88° 9' W. four chains; on the west by allotment 5, bearing S. 1° 51' W. five chains; on the south by Scott street, bearing S. 88° 9' E. four chains; and on

the east by Webster street, bearing N. 1° 51' E. five chains to the point of commencement.

NEWLYN (parish of Spring Hill)—Two acres, county of Talbot, parish of Spring Hill, situate on the east side of allotment 10, section D: Commencing at the south-east angle of allotment 10; bounded on the west by part of allotment 10, bearing north three chains forty-three links; on the north by a line bearing east six chains twenty links; on the east by a road bearing S. 23° 38' W. three chains seventy-four links; and on the south by a road bearing N. 83° 58' W. four chains seventy-three links to the point of commencement.

NEWSTEAD—Two acres, county of Talbot, parish of Strangways, part of section 7 A: Commencing at the north angle, being a point bearing S. 40° 32' E. ninety-three links from the junction of the south-east side of a street with the south-west side of Campbell street; bounded on the north-east by Campbell street, bearing S. 40° 32' E. four chains; on the south-east by a line bearing S. 49° 23' W. five chains; on the south-west by Simpson street, bearing N. 40° 32' W. four chains; and on the north-west by allotment 1, bearing N. 49° 25' E. five chains to the point of commencement.

PENSHURST—Two roods, county of Villiers, parish of Yalimba, allotment 6 of section 14, township of Peshurst: Commencing at the north-west angle of allotment 5; bounded on the north by Bell street, bearing west one chain; on the west by allotment 7, bearing south five chains; on the south by Watton street, bearing east one chain; and on the east by allotment 5, bearing north five chains to the point of commencement. Bearings true meridian.

PENTLAND HILLS—Two acres, county of Bourke, parish of Myrniong: Commencing at the north-west angle of allotment 7, section A, village of Myrniong; bounded on the north by Hardy street, bearing N. 83° 28' W. four chains thirty-six links; on the west by allotment 6, bearing S. 6° 32' W. four chains forty-five and a half links; on the south by Blow street, bearing S. 80° 6' E. four chains thirty-seven links; and on the east by allotment 7, bearing N. 6° 32' E. four chains seventy-two links to the point of commencement.

PENTRIDGE—Two acres, county of Bourke, parish of Jikajika: Commencing at the south-east angle of the Wesleyan reserve; bounded on the south by Bell street, bearing east four chains; on the east by a road bearing north five chains; on the north by Urquhart street, bearing west four chains; and on the west by the Wesleyan reserve, bearing south five chains to the point of commencement.

SALE—Two acres, county unnamed, parish of Sale, allotments 2, 3, 4, and 5 of section 5; bounded on the north by allotment 6, bearing N. 78° E. five chains; on the east by Raymond street, bearing S. 12° E. four chains; on the south by allotments 1 and 10, bearing S. 78° W. five chains; and on the west by Desailly street, bearing N. 12° W. four chains.

SANDHURST (at California Gully)—Two roods, county unnamed, parish of Sandhurst: Commencing at the north-east angle, being a point bearing S. 63° 33' W. one chain from the north-west angle of allotments 65, section M; bounded on the north by a line bearing S. 63° 33' W. two chains fifty links; on the west by a line bearing S. 20° 27' E. two chains; on the south by a line bearing N. 63° 33' E. two chains fifty links; and on the east by a road bearing N. 20° 27' W. two chains to the point of commencement.

SANDRIDGE—Thirty perches, county of Bourke, parish of South Melbourne, being allotment 6, section 32 A: Commencing at the south-east angle of block 32 A; bounded on the east by Bay street, bearing N. 28° E. one chain twenty-five links; on the north by allotment 5, bearing N. 62° W. two chains; on the west by Lalor street, bearing S. 28° W. forty-seven links; on the south-west by a line bearing S. 33° 34' E. one chain sixty-three links; and on the south by Lardet street, bearing S. 63° E. fifty-six and a half links to the point of commencement.

SEYMOUR—Two roods, county of Anglesey, parish of Seymour, being part of allotment 12, section C: Commencing at the south-east angle of allotment 1; bounded on the north-west by part of allotment 1, bearing N. 16° 13' E. thirty-two links; on the north-east by allotments 2, 3, and part of 4, bearing S. 73° 48' E. four chains eighteen links; on the south-east by a line bearing S. 54° 5' W. two chains eighty-one links; and on the south-west by Tallarook street, bearing N. 35° 55' W. three chains eleven links to the point of commencement.

STANLEY—Two roods, county unnamed, parish of Stanley, being allotments 1 and 1 A, section A: Commencing at the south-west angle of allotment 2; bounded on the east by allotment 2, bearing N. 27° 30' E. two chains fifty links; on the north by a line bearing N. 62° 30' W. two chains; on the west by a line bearing S. 27° 30' W. two chains fifty links; and on the south by a street bearing S. 62° 30' E. two chains to the point of commencement.

TARADALE—One rood twenty-four perches, county of Talbot, parish of Elphinstone, being allotment 11, section 21: Commencing at the north-east angle of allotment 12; bounded on the south by allotment 12, bearing west three chains ninety links; on the west by the road from Melbourne to Castlemaine, bearing N. 14° 15' W. one chain four links; on the north by allotment 10, bearing east four chains fourteen links; and on the east by Lyell street, bearing south one chain to the point of commencement.

TARRAGAL (near Cape Bridgewater)—Two acres, county of Normanby, parish of Tarragal, part of allotment 2, section 4: Commencing at the south-east angle, being a point bearing west one chain and north one chain from the south-east angle of allotment 3; bounded on the south by a road bearing west four chains; on the west by a line bearing north five chains; on the

north by a line bearing east four chains; and on the east by a road bearing south five chains to the point of commencement.

TARRAVILLE—One acre, county unnamed, parish of Tarraville, allotments 9 and 10, section 6, township of Tarraville: Commencing at the north-east angle of allotment 8; bounded on the east by McCrae street, bearing north two chains; on the north by Bridge street, bearing west five chains; on the west by Stewart street, bearing south two chains; and on the south by allotment 8, bearing east five chains to the point of commencement.

TERANG—Two roods, county of Hampden, parish of Terang: Commencing at the south-west angle, being a point bearing S. 51° 45' E. five chains, and N. 38° 15' E. fifty-six links from the south-east angle of allotment 13, suburban lots; bounded on the south by a line bearing S. 51° 45' E. two chains; on the east by a line bearing N. 38° 15' E. two chains fifty links; on the north by a line bearing N. 51° 45' W. two chains; and on the west by a line bearing S. 38° 15' W. two chains fifty links to the point of commencement.

TOOBORAC—Two acres, county of Dalhousie, parish of Tooborac, being part of allotment 28: Commencing at the north-west angle of allotment 28; bounded on the north by part of allotment 33, bearing S. 89° 20' E. five chains; on the east by a line bearing S. 0° 40' W. four chains; on the south by the main road from Kilmore to Heathcote, bearing N. 0° 40' E. four chains to the point of commencement. Bearings true meridian.

WANGARATTA (addition adjoining the National School Reserve at Wangaratta)—Two roods, county unnamed, parish of Wangaratta, being allotment 7, block 12: Commencing at the north angle of allotment 8; bounded on the north-west by part of allotment 6, bearing N. 40° E. two chains fifty links; on the north-east by Faithful street, bearing S. 50° E. two chains; on the south-east by Chisholm street, bearing S. 40° W. two chains fifty links; and on the south-west by allotment 8, bearing N. 50° W. two chains to the point of commencement.

WARRNAMBOOL (extension of area already granted in block 11 for National School)—One acre two roods, county of Villiers, parish of Warrnambool, situated at Raglan street: Commencing at the south-west angle, being a point bearing S. 68° E. two chains and N. 22° E. three chains from the north-west angle of block 25; bounded on the south by the main road from Belfast, bearing S. 68° E. three chains; on the east by the Church of England reserve, bearing N. 22° E. five chains; on the north by a street bearing N. 68° W. three chains; and on the west by a line bearing S. 22° W. five chains to the point of commencement.

WHROO—Two acres, county of Rodney, parish of Whroo, being allotment 1, section 6: Commencing at the north-west angle of allotment 2; bounded on the south by allotment 2, bearing N. 75° 30' E. five chains; on the east by a line bearing N. 14° 30' W. four chains; on the north by a line bearing S. 75° 30' W. five chains; and on the west by the road to Rushworth, bearing S. 14° 30' E. four chains to the point of commencement. True meridian bearings.

WINTER'S FLAT (Castlemaine)—Two acres, county unnamed, parish of Castlemaine, situate south of section D4: Commencing at the east angle; bounded on the north by Monaghan street, bearing west six chains thirty-three links; on the west by allotment 13 A, bearing south six chains twenty-seven links; and on the south-east by Frederick street, bearing N. 45° 25' E. eight chains ninety-one links to the point of commencement.

WOORAGRA—Two acres, county unnamed, parish of Wooragrag, part of allotment, being reserve adjoining the west side of allotment 3, section G: Commencing at the south-west angle of allotment 3, section G; bounded on the east by part of allotment 3, bearing north four chains twenty links; on the north by a line bearing west four chains; on the west by a line bearing south five chains sixty-seven links; and on the south by the road from Beechworth to Albury, bearing N. 74° E. two chains ninety links and N. 60° 45' E. one chain thirty-six links to the point of commencement.

WYNDHAM—Two roods, county of Grant, parish of Mambourin, being allotment 9, block 18: Commencing at the south-east angle of allotment 9; bounded on the south by Mortimer street, bearing S. 45° W. two chains; on the west by part of allotment 8, bearing N. 45° W. two chains fifty links; on the north by allotment 10, bearing N. 45° E. two chains; and on the east by Werribee street, bearing S. 45° E. two chains and fifty links to the point of commencement.

YANDOIT—One acre, county of Talbot, parish of Yandoit, being allotments 4, 5, 6, 7 of section F; special lands: Commencing at the north-east angle of allotment 8; bounded on the east by a street bearing north four chains; on the north by allotment 3, bearing west two chains fifty links; on the west by a line bearing south four chains; and on the south by allotment 8, bearing east two chains fifty links to the point of commencement.

YANGERY (Koroit)—Two acres, county of Villiers, parish of Yangery: Commencing at the south-west angle, being a point bearing north fifteen chains seventy-eight links from the north-west angle of allotment 1, block 1, Koroit; bounded on the north by a line bearing north two chains seventy links; on the east by High street, bearing S. 35° E. three chains twenty-nine links; and on the south by a line bearing west eight chains thirty-six links to the point of commencement.

R. HEALES.

Lands and Survey Office,
Melbourne.
Gazetted (1st) on 20th October, 1863.

TITLE DEEDS.

THE following Title Deeds have, since the 13th instant, been forwarded to the respective Receipt and Pay Offices under-mentioned, for delivery.

Those persons for whom a Lease is ready, are requested to call at the office named to sign and receive it.

R. HEALES.

Lands and Survey Office,
Melbourne, 19th October, 1863.

AT THE RECEIPT AND PAY OFFICE, MELBOURNE.

| Grants. | Leases. | Assurance Fee. | Names. | Extent. | Town or Parish. |
|---------|---------|----------------|-----------------------------------|-------------|-----------------|
| | | £ s. d. | | A. R. P. | |
| 1083p. | 1 | ... | McPhail, John | 320 0 0 | Stradbroke. |
| 42 | 1 | ... | Long, William | 15 0 15 | Eltham. |
| 63/6323 | 1 | ... | Patterson, John Hunter | 152 0 0 | Yarrayne. |
| 63/6323 | 1 | ... | Patterson, John Hunter | 160 0 0 | Yarrayne. |
| 63/6323 | 1 | ... | Patterson, John Hunter | 160 0 0 | Yarrayne. |
| 63/6323 | 1 | ... | Patterson, John Hunter | 160 0 0 | Yarrayne. |
| 63/6323 | 1 | ... | Patterson, John Hunter | 152 0 0 | Yarrayne. |
| 63/6323 | 1 | ... | Patterson, John Hunter | 152 0 0 | Yarrayne. |
| 63/6323 | 1 | ... | Patterson, John Hunter | 160 0 0 | Yarrayne. |
| 63/6323 | 1 | ... | Patterson, John Hunter | 152 0 0 | Yarrayne. |
| 63/6323 | 1 | ... | Patterson, John Hunter | 139 1 18 | Yarrayne. |
| 63/6323 | 1 | ... | Patterson, John Hunter | 162 0 23 | Yarrayne. |
| 659 | 1 | 0 0 5 | Sharman, Chas. | 0 0 37 3-5 | Heathcote. |
| 651 | 1 | 0 0 10½ | Stirling, Alex. | 0 2 0 | Whittlesea. |
| 709 | 1 | 0 0 4½ | Sinclair, Hugh | 1 2 33 | Wallan-wallan. |
| 709 | 1 | 0 0 6½ | Sinclair, Hugh | 0 1 39 | Wallan-wallan. |
| 709 | 1 | 0 0 6 | Sinclair, Hugh | 1 2 33 | Wallan-wallan. |
| 725 | 1 | 0 0 2 | Stewart, James | 0 2 0 | Beveridge. |
| 766 | 1 | 0 0 10½ | Scott, John | 32 2 13 | Burgoyne. |
| 766 | 1 | 0 0 6½ | Ford, James | 20 3 6 | Nepean. |
| 766 | 1 | 0 0 6½ | Ford, James | 12 3 17 | Nepean. |
| 766 | 1 | 0 0 6½ | Ford, James | 13 0 0 | Nepean. |
| 771 | 1 | 0 0 6½ | Ford, James | 13 0 0 | Nepean. |
| 771 | 1 | 0 4 11½ | Anderson, Francis | 69 2 23 | Truganina. |
| 771 | 1 | 0 0 3½ | Francis, Wm. | 0 3 6 | Mordialloc. |
| 771 | 1 | 0 0 5 | Francis, Wm. | 0 2 21 | Mordialloc. |
| 771 | 1 | 0 0 6 | Coleman, Wm. | 0 3 8 | Mordialloc. |
| 643 | 1 | 0 0 4 | Scott, J. C. | 0 1 0 | Tyden. |
| 643 | 1 | 0 0 2½ | Smith, J. H. | 0 1 0 | Tyden. |
| 667 | 1 | 0 0 2½ | Sinclair, Hugh | 0 2 11 | Wallan-wallan. |
| 667 | 1 | 0 0 2½ | Sinclair, Hugh | 0 2 4 | Wallan-wallan. |
| 668 | 1 | 0 0 8 | Scott, Thos. | 6 0 1 | Djerriwarrh. |
| 668 | 1 | 0 0 10½ | Scott, Thos. | 8 0 27 | Djerriwarrh. |
| 668 | 1 | 0 1 0½ | Scott, Thos. | 9 2 24 | Djerriwarrh. |
| 668 | 1 | 0 1 3½ | Scott, Thos. | 9 2 5 | Djerriwarrh. |
| 668 | 1 | 0 0 8 | Scott, Thos. | 5 2 24 | Djerriwarrh. |
| 668 | 1 | 0 0 11 | Scott, Thos. | 8 1 37 | Djerriwarrh. |
| 668 | 1 | 0 1 0½ | Scott, Thos. | 9 2 24 | Djerriwarrh. |
| 693 | 1 | 0 0 0½ | Stacpoole, Adam | 0 1 0 | Heathcote. |
| 693 | 1 | 0 0 0½ | Stacpoole, Adam | 0 1 0 | Heathcote. |
| 693 | 1 | 0 0 0½ | Stacpoole, Adam | 0 1 0 | Heathcote. |
| 693 | 1 | 0 0 0½ | Stacpoole, Adam | 0 1 0 | Heathcote. |
| 693 | 1 | 0 0 0½ | Stacpoole, Adam | 0 1 0 | Heathcote. |
| 693 | 1 | 0 0 0½ | Stacpoole, Adam | 0 1 0 | Heathcote. |
| 693 | 1 | 0 0 0½ | Stacpoole, Adam | 0 1 0 | Heathcote. |
| 693 | 1 | 0 0 0½ | Stacpoole, Adam | 0 1 0 | Heathcote. |
| 671 | 1 | 0 3 0½ | Sheedy, John | 9 0 0 | Gisborne. |
| 671 | 1 | 0 4 0½ | Sheedy, John | 12 0 0 | Gisborne. |
| 671 | 1 | 0 2 5½ | Sheedy, John | 9 2 32 | Gisborne. |
| 42 | 1 | 0 0 7½ | Ford, James, the elder | 14 1 29 | Nepean. |
| 42 | 1 | 0 1 11 | Cain, Owen | 45 3 39 | Nepean. |
| 42 | 1 | 0 0 5 | Coleman, Wm. | 4 0 0 | Mordialloc. |
| 42 | 1 | 0 1 2 | Scott, Wm. | 11 0 31 | Djerriwarrh. |
| 42 | 1 | 0 0 8½ | Scott, Thos. | 6 2 21 | Djerriwarrh. |
| 42 | 1 | 0 1 5 | Scott, Anthony | 13 0 34 | Djerriwarrh. |
| 42 | 1 | 0 0 11½ | Scott, Anthony | 9 0 13 | Djerriwarrh. |
| 771 | 1 | 0 6 2 | Cherry, Wm. | 48 1 6 | Truganina. |
| 771 | 1 | 0 5 10 | Cherry, Wm. | 43 0 37 | Truganina. |
| 771 | 1 | 0 2 7½ | Cherry, Wm. | 20 1 13 | Truganina. |
| 766 | 1 | 0 1 1 | Cockburn, Wm. | 25 3 24 | Nepean. |
| 766 | 1 | 0 1 9½ | Cockburn, Wm. | 36 3 21 | Nepean. |
| 766 | 1 | 0 0 11½ | Cockburn, Wm. | 22 1 14 | Nepean. |
| 766 | 1 | 0 2 0 | Crisps, S. S. | 47 8 6 | Nepean. |
| 766 | 1 | 0 1 5½ | Cockburn, Wm. | 23 3 8 | Nepean. |
| 789 | 1 | 0 0 10 | Crichton, Alex. | 12 0 23 | Berwick. |
| 789 | 1 | 0 0 6½ | Clark, Joseph | 0 3 27 4-10 | Berwick. |
| 766 | 1 | 0 0 2½ | Sloper, Wm. | 0 2 15 2-10 | Seymour. |
| 766 | 1 | 0 0 3 | Sloper, Maria | 0 2 0 | Seymour. |
| 724 | 1 | 0 0 3½ | Sadler, Wm. | 2 2 10 | Burgoyne. |
| 724 | 1 | 0 0 4 | Sadler, Wm. | 2 3 3 | Burgoyne. |
| 708 | 1 | 0 1 6 | Smith, Wm. | 17 2 8 | Mansfield. |
| 708 | 1 | 0 1 7½ | Smith, Wm. | 19 2 0 | Mansfield. |
| 43 | 1 | 0 2 2½ | Cain, Owen | 52 0 24 | Nepean. |
| 43 | 1 | 0 1 8½ | Cain, Owen | 40 2 0 | Nepean. |
| 43 | 1 | 0 2 0 | Cain, Owen | 47 0 12 | Nepean. |
| 667 | 1 | 0 2 9 | Stead, Thos. and Joseph | 0 0 34 9-10 | Emerald Hill. |
| 693 | 1 | 0 0 0½ | Sexton, S. W. | 0 1 0 | Heathcote. |
| 693 | 1 | 0 0 0½ | Sexton, S. W. | 0 1 0 | Heathcote. |
| 779 | 1 | 0 4 10 | Clark, Joseph, and Thomson, James | 56 1 38 | Taharra. |
| 779 | 1 | 0 7 7 | Clark, Joseph, and Thomson, James | 51 0 38 | Grassdale. |
| 779 | 1 | 0 11 7 | Clark, Joseph, and Thomson, James | 65 3 33 | Grassdale. |
| 779 | 1 | 0 0 9½ | Clark, Joseph, and Thomson, James | 90 1 23 | Grassdale. |
| 33 | 1 | 0 3 4 | Banko, Christopher | 79 2 8 | Goldie. |
| 33 | 1 | 0 4 6 | McKeown, James | 79 2 4 | Goldie. |
| 21 | 1 | 0 4 6 | McKeown, James | 107 2 32 | Balnarring. |
| 21 | 1 | 0 4 6 | McKeown, James | 107 2 32 | Balnarring. |
| 33 | 1 | 0 1 4½ | McDonald, John | 32 0 4 | Goldie. |
| 33 | 1 | 0 1 4½ | McDonald, John | 32 0 4 | Goldie. |
| 33 | 1 | 0 2 3½ | Abbott, George | 54 2 15 | Goldie. |
| 33 | 1 | 0 2 3½ | Abbott, George | 54 2 1 | Goldie. |
| 33 | 1 | 0 3 4 | Draper, Charles | 80 0 0 | Linton. |
| 33 | 1 | 0 3 4 | Draper, Charles | 80 0 0 | Linton. |

AT THE RECEIPT AND PAY OFFICE, MELBOURNE—continued.

| | Grants. | Leases. | Assurance Fee. | Names. | Extent. | Town or Parish. |
|----|---------|---------|----------------|---------------------|----------|-----------------|
| | | | £ s. d. | | A. R. P. | |
| 33 | 1 | ... | 0 3 5 | Dunlop, Joseph ... | 81 3 16½ | Goldie. |
| 33 | ... | 1 | ... | Dunlop, Joseph ... | 81 3 16½ | Goldie. |
| 33 | 1 | ... | 0 3 9 | Cannon, James ... | 89 3 37 | Goldie. |
| 33 | ... | 1 | ... | Cannon, James ... | 89 3 37 | Goldie. |
| 21 | 1 | ... | 0 4 11 | Buchanan, James ... | 117 2 9 | Balnarring. |
| 21 | ... | 1 | ... | Buchanan, James ... | 117 2 9 | Balnarring. |
| 23 | ... | 1 | ... | Higgins, John ... | 174 3 33 | Tabilk. |
| 21 | 1 | ... | 0 4 4½ | Bayne, William ... | 104 0 13 | Balnarring. |
| 21 | ... | 1 | ... | Bayne, William ... | 104 0 13 | Balnarring. |

AT THE RECEIPT AND PAY OFFICE, GEELONG.

| | | | | | | |
|-----|-----|-----|----------|----------------------------------|---------|-----------------|
| 33 | 1 | ... | ... | Newcombe, Gauge, and Leatherdale | 0 1 39 | Drysdale. |
| 33 | 1 | ... | 0 6 8 | Anthony, James ... | 160 0 0 | Yeo. |
| 33 | 1 | ... | 0 6 8 | Scouller, Robt. ... | 160 0 0 | Murroon. |
| 33 | 1 | ... | 0 6 8 | Scouller, John ... | 160 0 0 | Murroon. |
| 677 | 1 | ... | 0 13 11½ | Sutherland, Robt. ... | 159 2 0 | Coole Barghurk. |
| 677 | 1 | ... | 0 5 5½ | Sutherland, Robt. ... | 8 1 4 | Moorpanyal. |
| 677 | 1 | ... | 0 4 9 | Sutherland, Robt. ... | 8 0 0 | Moorpanyal. |
| 677 | 1 | ... | 0 5 0 | Sutherland, Robt. ... | 8 0 0 | Moorpanyal. |
| 677 | 1 | ... | 0 4 7 | Sutherland, Robt. ... | 72 3 0 | Coole Barghurk. |
| 677 | 1 | ... | 0 4 11 | Sutherland, Robt. ... | 76 0 0 | Coole Barghurk. |
| 677 | 1 | ... | 0 7 3½ | Sutherland, Robt. ... | 81 0 0 | Coole Barghurk. |
| 676 | 1 | ... | 0 10 0 | Sullivan, John ... | 74 2 35 | Paywit. |
| 676 | 1 | ... | 0 0 2 | Sullivan, John ... | 0 2 0 | Teesdale. |
| 722 | 1 | ... | 0 0 7 | Stack, John ... | 0 2 0 | Birregurra. |
| 722 | 1 | ... | 0 1 0½ | Scouller, Robt. ... | 0 2 0 | Birregurra. |
| 33 | 1 | ... | 0 2 0 | McGilvray, Malcolm | 47 2 0 | Yan Yan Gurt. |
| 33 | ... | 1 | ... | McGilvray, Malcolm | 47 2 0 | Yan Yan Gurt. |
| 33 | 1 | ... | 0 3 2½ | McGarvie, William | 76 1 15 | Cundare. |
| 33 | ... | 1 | ... | McGarvie, William | 76 1 16 | Cundare. |
| 33 | 1 | ... | 0 3 4 | Atkins, George ... | 80 0 0 | Bambra. |
| 33 | ... | 1 | ... | Atkins, George ... | 80 0 0 | Bambra. |
| 33 | 1 | ... | 0 2 6 | Ackland, Richard | 60 0 0 | Bambra. |
| 33 | ... | 1 | ... | Ackland, Richard | 60 0 0 | Bambra. |
| 33 | 1 | ... | 0 2 3½ | Bouchier, Thomas | 54 2 2 | Cundare. |
| 33 | ... | 1 | ... | Bouchier, Thomas | 54 2 2 | Cundare. |
| 21 | 1 | ... | 0 3 2 | Galletly, John ... | 76 0 0 | Yan Yan Gurt. |
| 21 | ... | 1 | ... | Galletly, John ... | 76 0 0 | Yan Yan Gurt. |

AT THE RECEIPT AND PAY OFFICE, CASTLEMAINE.

| | | | | | | |
|-----|-----|-----|--------|---|------------|---------------|
| 310 | 1 | ... | ... | Amer, Mary ... | 0 2 0 | Daylesford. |
| 642 | 1 | ... | 0 0 9½ | Saunders, Wm. ... | 0 1 0 | Castlemaine. |
| 641 | 1 | ... | 0 0 5 | Skinner and Roberts | 0 0 31 | Castlemaine. |
| 690 | 1 | ... | 0 0 2½ | Sherman, Wm. ... | 0 1 5½ | Fryers. |
| 733 | 1 | ... | 0 0 1½ | Sarjeant, Robt. ... | 0 0 26½ | Fryers. |
| 733 | 1 | ... | 0 0 1 | Sarjeant, Robt. ... | 0 1 21 | Fryers. |
| 737 | 1 | ... | 0 0 1 | Scott, W. A. ... | 0 1 24 | Maldon. |
| 769 | 1 | ... | 0 0 4 | Anselmi, Bartolomeo | 0 2 0 | Franklinford. |
| 692 | 1 | ... | 0 0 1½ | Sparnon, John ... | 0 3 0 | Castlemaine. |
| 692 | 1 | ... | 0 0 6½ | Scott, John ... | 0 1 26½ | Castlemaine. |
| 691 | 1 | ... | 0 0 2 | Smith, Andrew ... | 0 1 26½ | Castlemaine. |
| 691 | 1 | ... | 0 0 2½ | Sparnon, John ... | 0 3 6 | Castlemaine. |
| 691 | 1 | ... | 0 0 2½ | Sparnon, John ... | 1 0 8 | Castlemaine. |
| 691 | 1 | ... | 0 0 2 | Sparnon, John ... | 1 0 8 | Castlemaine. |
| 691 | 1 | ... | 0 0 2 | Shoen, John ... | 0 3 24 | Castlemaine. |
| 691 | 1 | ... | 0 0 2½ | Shoen, John ... | 0 3 24 | Castlemaine. |
| 640 | 1 | ... | 0 0 6½ | Shaw, James ... | 0 3 24 | Castlemaine. |
| 640 | 1 | ... | 0 0 11 | Stark, George ... | 0 1 0 | Castlemaine. |
| 640 | 1 | ... | 0 1 2 | Seedorf, L. H. ... | 0 1 0 1-5 | Castlemaine. |
| 640 | 1 | ... | 0 0 10 | Shaw, James ... | 0 0 36 | Castlemaine. |
| 737 | 1 | ... | 0 0 5 | Lewis, Sherry, Lamb, Williams, Richards, and Daniel | 0 1 0 | Castlemaine. |
| 647 | 1 | ... | 0 0 3 | Searing, Frederick | 0 1 0 | Maldon. |
| 645 | 1 | ... | 0 0 7 | Vivian, M. A. ... | 0 2 16 | Holcombe. |
| 645 | 1 | ... | 0 0 3½ | Vivian, M. A. ... | 0 1 4 | Castlemaine. |
| 641 | 1 | ... | 0 0 6½ | Young, James ... | 0 1 19 1-5 | Castlemaine. |
| 640 | 1 | ... | 0 1 4 | Schmidt, F. B. ... | 0 1 0 | Castlemaine. |
| 690 | 1 | ... | 0 0 1 | Vaughan, J. N. ... | 0 1 0 | Castlemaine. |
| 42 | 1 | ... | 0 0 11 | Chivers, Chas. ... | 0 1 9 | Fryers. |
| 42 | 1 | ... | 0 0 5½ | Clark, John ... | 0 1 3½ | Castlemaine. |
| 42 | 1 | ... | 0 0 1 | Campbell, J. W. ... | 0 0 32½ | Castlemaine. |
| 34 | 1 | ... | 0 5 0½ | Seymour, Patrick | 0 1 32 | Castlemaine. |
| 34 | 1 | ... | 0 2 7 | Spinks, Thos. ... | 69 0 0 | Redesdale. |
| 633 | 1 | ... | 0 0 2 | Sainsbury, Thos. ... | 61 0 26 | Campbelltown. |
| 633 | 1 | ... | 0 2 1½ | Skinner, William | 1 0 0 | Maldon. |
| 633 | 1 | ... | 0 2 1½ | Skinner, William | 50 3 13 | Maldon. |
| 633 | 1 | ... | 0 0 2½ | Searle, James ... | 50 2 38 | Maldon. |
| 633 | 1 | ... | 0 0 2½ | Searle, James ... | 1 0 20 3-5 | Maldon. |
| 646 | 1 | ... | 0 1 0½ | Stephenson, Mathew | 1 0 20 | Maldon. |
| 34 | 1 | ... | 0 5 2 | Kirk, John ... | 0 1 0 | Castlemaine. |
| 21 | 1 | ... | 0 2 4 | Crawford, James... | 123 2 27 | Bullarook. |
| 21 | ... | 1 | ... | Crawford, James... | 55 3 4 | Lyell. |
| 21 | 1 | ... | 0 1 0 | Crawford, James... | 55 3 4 | Lyell. |
| 21 | ... | 1 | ... | Crawford, James... | 23 2 32 | Lyell. |
| 21 | 1 | ... | 0 3 2½ | Crawford, James... | 23 2 36 | Lyell. |
| 21 | ... | 1 | ... | Crawford, James... | 76 2 36 | Hawkestone. |
| 21 | 1 | ... | 0 1 6½ | Crawford, James... | 76 2 36 | Hawkestone. |
| 21 | ... | 1 | ... | Crawford, James... | 36 1 2 | Hawkestone. |
| 21 | 1 | ... | 0 2 5 | Crawford, James... | 36 0 16 | Hawkestone. |
| 21 | ... | 1 | ... | Crawford, James... | 67 1 31 | Hawkestone. |
| 21 | 1 | ... | 0 2 4 | Crawford, James... | 57 1 33 | Hawkestone. |
| 21 | ... | 1 | ... | Crawford, James... | 55 2 25 | Hawkestone. |
| 21 | 1 | ... | 0 2 4 | Garvin, Stephen ... | 54 3 19 | Hawkestone. |
| 21 | ... | 1 | ... | Garvin, Stephen ... | 55 0 16 | Hawkestone. |
| 21 | ... | 1 | ... | Garvin, Stephen ... | 55 0 8 | Hawkestone. |

AT THE RECEIPT AND PAY OFFICE, BALLAARAT

| | Grants. | Leases. | Assurance Fee. | Names. | Extent. | Town or Parish. |
|-----|---------|---------|-------------------|-------------------------------------|-------------|-----------------|
| | | | | | | |
| | | | £ s. d. | | A. R. P. | |
| 670 | 1 | ... | 0 14 8 | Simpson, John ... | 160 0 0 | Brewster. |
| 670 | 1 | ... | 0 10 2½ | Simpson, John ... | 128 3 12 | Brewster. |
| 670 | 1 | ... | 0 15 8 | Simpson, John ... | 147 1 32 | Brewster. |
| 670 | 1 | ... | 0 8 2½ | Simpson, John ... | 126 3 36 | Brewster. |
| 670 | 1 | ... | 0 13 5½ | Simpson, John ... | 137 1 15 | Brewster. |
| 670 | 1 | ... | 0 12 1 | Simpson, John ... | 156 3 0 | Brewster. |
| 670 | 1 | ... | 0 6 4 | Simpson, John ... | 104 1 6 | Brewster. |
| 776 | 1 | ... | 0 1 0½ | Chamberlain, J. W. | 0 1 0 | Ballaarat. |
| 776 | 1 | ... | 0 1 0½ | Cray, Wm. | 0 1 0 | Ballaarat. |
| 768 | 1 | ... | 0 0 3 | Veal, Matthew ... | 0 0 34 | Smythesdale. |
| 763 | 1 | ... | 0 0 8½ | Veal, Matthew ... | 6 2 0 | Smythesdale. |
| 757 | 1 | ... | 0 0 1½ | Satterthwaite, Thos. | 0 1 0 | Minersrest. |
| 757 | 1 | ... | 0 0 1 | Satterthwaite, Thos. | 0 0 27 | Minersrest. |
| 757 | 1 | ... | 0 0 1 | Satterthwaite, Thos. | 0 0 31 | Minersrest. |
| 757 | 1 | ... | 0 0 6 | Coghlan, James ... | 0 1 0 | Warrenheip. |
| 754 | 1 | ... | 0 0 8½ | Scillocock, Gabriel | 6 1 32 | Warrenheip. |
| 748 | 1 | ... | 0 0 2 | Cook, J. W. | 0 1 0 | Beaufort. |
| 749 | 1 | ... | 0 0 3 | Springthorpe, John | 0 0 32 4-10 | Beaufort. |
| 749 | 1 | ... | 0 0 3 | Smythe, Robt. | 0 0 25 4-10 | Beaufort. |
| 749 | 1 | ... | 0 0 3 | Smith, William ... | 0 0 38 | Beaufort. |
| 714 | 1 | ... | 0 1 3 | Smith and Wynne | 2 3 30 4-10 | Beaufort. |
| 706 | 1 | ... | 0 0 6 | Smith and Wynne | 5 0 0 | Warrenheip. |
| 706 | 1 | ... | 0 0 6½ | Smith and Wynne | 6 1 6 4-10 | Warrenheip. |
| 706 | 1 | ... | 0 0 7 | Sommers, Wm. | 0 0 21 7-10 | Ballaarat. |
| 706 | 1 | ... | 0 0 7 | Sheeran, Patrick... | 0 0 28 5-10 | Ballaarat. |
| 650 | 1 | ... | 0 0 10½ | Vickers, Isaac | 0 1 3 6-10 | Ballaarat. |
| 649 | 1 | ... | 0 1 3 | Varcoe, Benjamin | 0 0 32 | Ballaarat. |
| 649 | 1 | ... | 0 1 4 | Young, James | 0 0 35 1-10 | Ballaarat. |
| 658 | 1 | ... | 0 0 2 | Smith, Wm. | 0 0 35 8-10 | Beaufort. |
| 658 | 1 | ... | 0 0 1½ | Smith, Wm. | 0 0 35 8-10 | Beaufort. |
| 661 | 1 | ... | 0 0 1½ | Young, Adam | 0 1 15 1-10 | Smythesdale. |
| 661 | 1 | ... | 0 0 1 | Young, Adam | 0 0 29 4-10 | Smythesdale. |
| 661 | 1 | ... | 0 0 1 | Young, Adam | 0 1 0 | Smythesdale. |
| 661 | 1 | ... | 0 0 1½ | Young, Adam | 0 1 11 3-10 | Smythesdale. |
| 661 | 1 | ... | 0 0 1½ | Young, Adam | 0 1 8 4-10 | Smythesdale. |
| 757 | 1 | ... | 0 0 4 | Mitchison, F. R. | 0 1 0 | Warrenheip. |
| 757 | 1 | ... | 0 0 2½ | Mitchison, F. R. | 0 0 31 2-10 | Warrenheip. |
| 757 | 1 | ... | 0 0 4½ | Mitchison, F. R. | 0 0 37 6-10 | Warrenheip. |
| 757 | 1 | ... | 0 0 3 | Mitchison, F. R. | 0 1 0 | Warrenheip. |
| 757 | 1 | ... | 0 0 3 | Mitchison, F. R. | 0 1 0 | Warrenheip. |
| 757 | 1 | ... | 0 0 2½ | Mitchison, F. R. | 0 1 0 | Warrenheip. |
| 757 | 1 | ... | 0 0 3½ | Mitchison, F. R. | 0 1 0 | Warrenheip. |
| 757 | 1 | ... | 0 1 8 | Mitchison, F. R. | 3 3 33 7-10 | Warrenheip. |
| 757 | 1 | ... | 0 0 10½ | Mitchison, F. R. | 0 1 0 | Warrenheip. |
| 748 | 1 | ... | 0 0 1½ | Fraser, Alexr. | 0 1 0 | Beaufort. |
| 748 | 1 | ... | 0 0 1½ | Frusher, Joseph | 0 1 0 | Beaufort. |
| 748 | 1 | ... | 0 0 1½ | Frusher, Joseph | 0 1 0 | Beaufort. |
| 748 | 1 | ... | 0 0 1 | Fraser, Alexr. | 0 1 0 | Beaufort. |
| 748 | 1 | ... | 0 0 1½ | Frusher, Joseph | 0 1 4 4-10 | Beaufort. |
| 748 | 1 | ... | 0 0 1½ | Cottingham, Wm. | 0 1 12 4-10 | Beaufort. |
| 748 | 1 | ... | 0 0 2½ | Farley, James | 0 1 0 | Beaufort. |
| 748 | 1 | ... | 0 0 2 | Farley, James | 0 1 0 | Beaufort. |
| 748 | 1 | ... | 0 0 1½ | Fraser, Alexr. | 0 1 8 | Beaufort. |
| 748 | 1 | ... | 0 0 1½ | Frusher, Joseph | 0 1 13 2-10 | Beaufort. |
| 626 | 1 | ... | 0 0 7½ | Steinfeld, Emanuel | 1 0 0 | Buninyong East. |
| 626 | 1 | ... | 0 0 3 | Saunders, Wm. | 0 1 0 | Buninyong. |
| 658 | 1 | ... | 0 0 5 | Smith, Rupert | 0 1 2 9-10 | Beaufort. |
| 658 | 1 | ... | 0 1 3½ | Smith, Rupert | 0 1 5 2-10 | Beaufort. |
| 650 | 1 | ... | 0 1 4 | Semple, Thos. | 0 0 34 | Ballaarat. |
| 650 | 1 | ... | 0 1 0½ | Scrase, Edwin | 4 3 20 8-10 | Ballaarat. |
| 650 | 1 | ... | 0 0 7½ | Spiller, John | 0 2 16 | Ballaarat. |
| 670 | 1 | ... | 0 5 0 | Simson, John | 120 0 0 | Brewster. |
| 670 | 1 | ... | 0 11 0½ | Simson, John | 117 2 30 | Brewster. |
| 670 | 1 | ... | 0 11 9 | Simson, John | 137 1 10 | Brewster. |
| 670 | 1 | ... | 0 7 8 | Simson, John | 99 0 0 | Brewster. |
| 670 | 1 | ... | 0 10 3½ | Simson, John | 133 0 22 | Brewster. |
| 670 | 1 | ... | 0 7 2½ | Simson, John | 119 1 4 | Brewster. |
| 670 | 1 | ... | 0 15 8 | Simson, John | 123 0 0 | Brewster. |
| 670 | 1 | ... | 0 1 3 | Silcock, Gabriel | 11 3 36 | Warrenheip. |
| 670 | 1 | ... | 0 5 7½ | Simson, John | 134 3 14 | Brewster. |
| 683 | 1 | ... | 0 0 10 | Symes, Chas. | 9 2 22 | Unamed. |
| 683 | 1 | ... | 0 0 8½ | Stansfield, Lewis | 0 0 18 1-10 | Ballaarat. |
| 683 | 1 | ... | 0 0 5 | Symes, Chas. | 10 0 0 | Unamed. |
| 649 | 1 | ... | 0 0 9 | Stephenson, John | 0 0 18 7-10 | Ballaarat. |
| 661 | 1 | ... | 0 0 2½ | Sommerville, Robt. | 0 0 28 8-10 | Smythesdale. |
| 706 | 1 | ... | 0 1 1½ | Sheath, Thos. | 0 1 0 | Ballaarat. |
| 706 | 1 | ... | 0 0 10 | Stephens, J. F. | 0 0 32 | Ballaarat. |
| 706 | 1 | ... | 0 2 4 | Scott, Spark, and Macaw | 0 1 19 4-10 | Ballaarat East. |
| 706 | 1 | ... | 0 1 0½ | Smellie, Gordon | 0 1 0 | Ballaarat. |
| 712 | 1 | ... | 0 0 2 | Saunders, Wm. | 0 2 0 | Buninyong East. |
| 712 | 1 | ... | 0 0 4½ | Saunders, Wm. | 1 0 0 | Buninyong East. |
| 712 | 1 | ... | 0 0 4 | Stephens, George, and George Samuel | 0 1 0 | Buninyong. |
| 715 | 1 | ... | 0 0 4½ | Simcocks, G. E. | 0 1 26 4-10 | Ballaarat. |
| 749 | 1 | ... | 0 0 2½ | Smith, Arthur | 0 1 4 8-10 | Beaufort. |
| 754 | 1 | ... | 0 1 6½ | Scott, Thos. | 0 0 29 2-10 | Ballaarat. |
| 754 | 1 | ... | 0 0 3½ | Silk, Elizabeth | 0 0 6 1-10 | Ballaarat East. |
| 785 | 1 | ... | 0 0 1½ | Aldons, E. L. | 0 0 17 6-10 | Smythesdale. |
| 777 | 1 | ... | 0 0 7 | Carr, Robt. | 0 0 6 5-10 | Ballaarat East. |
| 777 | 1 | ... | 0 1 5 | Coutts, David | 0 0 36 2-10 | Ballaarat East. |
| 639 | 1 | ... | 0 1 7½ | Smith, John | 0 1 1 3-10 | Ballaarat. |
| 639 | 1 | ... | 0 0 5 | Sedon, Richard | 0 0 10 | Ballaarat East. |
| 21 | 1 | ... | 0 14 4½ | Fraser, Alexr. | 344 1 24 | Yangerahwill. |
| 34 | 1 | ... | 0 7 0 | Funston, Wm. | 167 1 24 | Yangerahwill. |
| 34 | 1 | ... | 0 1 11 | Savage, Samuel | 45 2 32 | Clunes. |
| 34 | 1 | ... | 0 1 11 | Carbury, Thos. | 45 1 6 | Warrenheip. |
| 34 | 1 | ... | 0 1 0 | Clark, Edwd. | 22 1 33 | Warrenheip. |
| 34 | 1 | ... | 0 7 0 | Allen, Chas. | 168 0 0 | Yangerahwill. |
| 33 | 1 | ... | 0 2 10½ | Foreman, John Edwin | 68 2 16 | Yangerahwill. |
| 33 | 1 | ... | ... | Foreman, John Edwin | 68 2 16 | Yangerahwill. |
| 612 | 1 | ... | ... | Lofven, John Robert | 1 0 0 | Ballaarat. |

AT THE RECEIPT AND PAY OFFICE, SANDHURST.

| | Grants. | Leases. | Assurance Fee. | Names. | Extent. | | | Town or Parish. |
|-----|---------|---------|-------------------|---------------------------|---------|----|--------|-----------------|
| | | | | | A. | B. | P. | |
| 678 | 1 | ... | £ s. d. | Seward, George ... | 1 | 0 | 17 | Mandurang. |
| 746 | 1 | ... | 0 0 2½ | Cleugh, James ... | 0 | 1 | 5 4-10 | Sandhurst. |
| 746 | 1 | ... | 0 0 7 | Clarke, John ... | 0 | 1 | 4 | Ironbark. |
| 772 | 1 | ... | 0 0 5½ | Aldworth, F. C. ... | 3 | 2 | 3 | Sandhurst. |
| 772 | 1 | ... | 0 0 6½ | Fox, R. T. ... | 5 | 0 | 0 | Sandhurst. |
| 773 | 1 | ... | 0 1 1 | Fox, R. T. ... | 5 | 2 | 24 | Sandhurst. |
| 773 | 1 | ... | 0 0 7½ | Clarke, John ... | 5 | 3 | 17 | Sandhurst. |
| 774 | 1 | ... | 0 0 4½ | Fletcher, Edmund ... | 2 | 3 | 13 | Sandhurst. |
| 774 | 1 | ... | 0 0 4½ | Fletcher, Edmund ... | 3 | 0 | 0 | Sandhurst. |
| 774 | 1 | ... | 0 0 11 | Aldworth, F. C. ... | 3 | 0 | 0 | Sandhurst. |
| 774 | 1 | ... | 0 0 7½ | Aldworth, A. H. ... | 3 | 0 | 0 | Sandhurst. |
| 774 | 1 | ... | 0 0 5½ | Aldworth, A. H. ... | 3 | 0 | 0 | Sandhurst. |
| 774 | 1 | ... | 0 0 8 | Aspinall, George ... | 3 | 0 | 0 | Sandhurst. |
| 665 | 1 | ... | 0 0 10 | Stickland, Robt. ... | 0 | 0 | 32 | Sandhurst. |
| 665 | 1 | ... | 0 0 10 | Stewart, T. S. ... | 19 | 2 | 0 | Tarnagulla. |
| 678 | 1 | ... | 0 1 1 | Sherriff, George ... | 10 | 1 | 14 | Mandurang. |
| 678 | 1 | ... | 0 0 8½ | Sherriff, George ... | 6 | 3 | 7 | Mandurang. |
| 678 | 1 | ... | 0 1 1½ | Smith, Richd. ... | 10 | 1 | 39 | Mandurang. |
| 678 | 1 | ... | 0 0 7½ | Smith, John ... | 5 | 3 | 15 | Mandurang. |
| 678 | 1 | ... | 0 1 9 | Smith, John ... | 28 | 0 | 0 | Mandurang. |
| 678 | 1 | ... | 0 0 8½ | Snowdon, Samuel ... | 6 | 1 | 38 | Mandurang. |
| 678 | 1 | ... | 0 0 11 | Snowdon, Samuel ... | 8 | 2 | 39 | Mandurang. |
| 678 | 1 | ... | 0 1 0½ | Snowdon, Samuel ... | 9 | 3 | 29 | Mandurang. |
| 772 | 1 | ... | 0 0 7½ | Chandler, Edwd. the elder | 5 | 2 | 22 | Sandhurst. |
| 665 | 1 | ... | 0 0 6½ | Simpson, J. W. ... | 0 | 1 | 0 | Sandhurst. |
| 678 | 1 | ... | 0 0 4 | Veitch, James ... | 2 | 2 | 6 | Mandurang. |
| 33 | 1 | ... | 0 0 7½ | Casey, J. J. ... | 5 | 0 | 11 | Sandhurst. |
| 42 | 1 | ... | 0 0 10 | Fogarty, James ... | 0 | 0 | 32 | Sandhurst. |
| 43 | 1 | ... | 0 0 5 | Fogarty, James ... | 0 | 0 | 32 | Sandhurst. |
| 42 | 1 | ... | 0 1 2 | Fletcher, G. A. ... | 10 | 0 | 29 | Sandhurst. |
| 42 | 1 | ... | 0 0 6½ | Fox, R. T. ... | 5 | 0 | 0 | Sandhurst. |
| 21 | 1 | ... | 0 2 1 | Mac Mahon, John ... | 50 | 0 | 0 | Runnymede. |
| 21 | 1 | ... | 0 4 1½ | Mac Mahon, John ... | 50 | 0 | 0 | Runnymede. |
| 21 | 1 | ... | 0 2 7½ | Bristol, Henry Charles... | 98 | 3 | 24 | Tarnagulla. |
| 21 | 1 | ... | 0 2 7½ | Bristol, Henry Charles... | 98 | 3 | 15 | Tarnagulla. |
| 21 | 1 | ... | 0 3 1½ | Campbell, Finlay ... | 62 | 1 | 24 | Yalook. |
| 21 | 1 | ... | 0 3 1½ | Campbell, Finlay ... | 62 | 1 | 24 | Yalook. |
| 21 | 1 | ... | 0 2 8 | Burns, George Thomas... | 74 | 1 | 8 | Kamarooka. |
| 21 | 1 | ... | 0 2 8 | Burns, George Thomas... | 74 | 1 | 12 | Kamarooka. |
| 21 | 1 | ... | 0 3 3 | Burns, George Thomas... | 63 | 2 | 26 | Kamarooka. |
| 21 | 1 | ... | 0 3 3 | Burns, George Thomas... | 63 | 2 | 25 | Kamarooka. |
| 21 | 1 | ... | 0 3 2½ | Burns, George Thomas... | 77 | 3 | 5 | Kamarooka. |
| 21 | 1 | ... | 0 3 2½ | Burns, George Thomas... | 77 | 3 | 5 | Kamarooka. |
| 21 | 1 | ... | 0 3 6 | Cripps, David ... | 76 | 1 | 24 | Laanecoorio. |
| 21 | 1 | ... | 0 3 6 | Cripps, David ... | 76 | 1 | 24 | Laanecoorio. |
| 21 | 1 | ... | 0 2 10½ | Beckwith, Thomas William | 83 | 0 | 38 | Kamarooka. |
| 21 | 1 | ... | 0 2 10½ | Beckwith, Thomas William | 83 | 0 | 29 | Kamarooka. |
| 21 | 1 | ... | 0 2 2½ | Beckwith, Thomas William | 68 | 0 | 16 | Kamarooka. |
| 21 | 1 | ... | 0 2 2½ | Beckwith, Thomas William | 68 | 0 | 9 | Kamarooka. |
| 21 | 1 | ... | 0 4 1½ | Burns, George Thomas... | 52 | 3 | 24 | Kamarooka. |
| 21 | 1 | ... | 0 4 1½ | Burns, George Thomas... | 52 | 3 | 38 | Kamarooka. |
| 21 | 1 | ... | 0 2 6 | Beckwith, Thos. William | 98 | 1 | 15 | Kamarooka. |
| 21 | 1 | ... | 0 2 6 | Beckwith, Thos. William | 98 | 1 | 15 | Kamarooka. |
| 21 | 1 | ... | 0 1 11 | Cockburn, William ... | 60 | 0 | 0 | Yalook. |
| 21 | 1 | ... | 0 1 11 | Cockburn, William ... | 60 | 0 | 0 | Yalook. |
| 21 | 1 | ... | 0 3 3½ | Cockburn, William ... | 45 | 3 | 18 | Yalook. |
| 21 | 1 | ... | 0 3 3½ | Cockburn, William ... | 45 | 3 | 18 | Yalook. |
| 21 | 1 | ... | 0 1 7½ | Cockburn, William ... | 78 | 0 | 20 | Yalook. |
| 21 | 1 | ... | 0 1 7½ | Cockburn, William ... | 78 | 0 | 17 | Yalook. |
| 21 | 1 | ... | 0 1 9½ | Fenton, Frederick ... | 38 | 1 | 0 | Ravenswood. |
| 21 | 1 | ... | 0 1 9½ | Fenton, Frederick ... | 38 | 1 | 0 | Ravenswood. |
| 21 | 1 | ... | 0 2 8½ | Fenton, Frederick ... | 42 | 0 | 10 | Ravenswood. |
| 21 | 1 | ... | 0 2 8½ | Fenton, Frederick ... | 42 | 0 | 3 | Ravenswood. |
| 21 | 1 | ... | 0 2 0 | Fenton, Frederick ... | 64 | 1 | 22 | Ravenswood. |
| 21 | 1 | ... | 0 2 0 | Fenton, Frederick ... | 64 | 1 | 16 | Ravenswood. |
| 21 | 1 | ... | 0 1 9½ | Fenton, Frederick ... | 47 | 3 | 8 | Ravenswood. |
| 21 | 1 | ... | 0 1 9½ | Fenton, Frederick ... | 47 | 3 | 8 | Ravenswood. |
| 21 | 1 | ... | 0 3 4 | Fenton, Frederick ... | 42 | 0 | 38 | Ravenswood. |
| 21 | 1 | ... | 0 3 4 | Fenton, Frederick ... | 42 | 0 | 35 | Ravenswood. |
| 21 | 1 | ... | ... | Allan, Robert ... | 79 | 3 | 24 | Tarnagulla. |
| 21 | 1 | ... | ... | Allan, Robert ... | 79 | 3 | 27 | Tarnagulla. |
| 21 | 1 | ... | ... | Martin, Edward ... | 120 | 0 | 0 | Campaspe. |
| 21 | 1 | ... | ... | McKindlay, James ... | 120 | 0 | 0 | Campaspe. |
| 21 | 1 | ... | 0 2 4 | Beckwith, Thos. William | 55 | 2 | 18 | Kamarooka. |
| 21 | 1 | ... | 0 3 6 | Beckwith, Thos. William | 55 | 2 | 16 | Kamarooka. |
| 21 | 1 | ... | 0 3 2 | Cockburn, Nesbitt ... | 83 | 3 | 28 | Yarraberb. |
| 21 | 1 | ... | 0 3 2 | Cockburn, Nesbitt ... | 83 | 3 | 24 | Yarraberb. |
| 21 | 1 | ... | 0 2 6½ | Cockburn, William ... | 76 | 0 | 0 | Yalook. |
| 21 | 1 | ... | 0 2 6½ | Cockburn, William ... | 76 | 0 | 0 | Yalook. |
| 21 | 1 | ... | 0 2 6½ | Adderley, Edmund ... | 60 | 1 | 12 | Ravenswood. |
| 21 | 1 | ... | ... | Adderley, Edmund ... | 60 | 1 | 12 | Ravenswood. |

AT THE RECEIPT AND PAY OFFICE, ARARAT.

| | | | | | | | | |
|-----|---|-----|--------|--------------------------|---|---|----|----------------|
| 718 | 1 | ... | 0 0 2 | Simpson, Christopher ... | 0 | 2 | 0 | Crowlands. |
| 718 | 1 | ... | 0 0 2 | Simpson, Christopher ... | 0 | 2 | 0 | Crowlands. |
| 718 | 1 | ... | 0 0 2 | Simpson, Christopher ... | 0 | 2 | 0 | Crowlands. |
| 718 | 1 | ... | 0 0 2 | Simpson, Christopher ... | 0 | 2 | 0 | Crowlands. |
| 718 | 1 | ... | 0 0 2 | Simpson, Christopher ... | 0 | 2 | 0 | Crowlands. |
| 717 | 1 | ... | 0 0 2 | Spiers, Henry ... | 0 | 0 | 34 | Glenlogie. |
| 717 | 1 | ... | 0 0 0½ | Spiers, Henry ... | 0 | 0 | 17 | Glenlogie. |
| 652 | 1 | ... | 0 0 4 | Simmons, Barnett ... | 7 | 2 | 0 | Ararat. |
| 652 | 1 | ... | 0 0 4½ | Sanders, Wm. ... | 7 | 2 | 0 | Ararat. |
| 648 | 1 | ... | 0 0 2½ | Shea, Hannah ... | 4 | 2 | 20 | Opossum Gully. |
| 648 | 1 | ... | 0 0 3 | Simmons, Barnett ... | 5 | 0 | 0 | Ararat. |
| 653 | 1 | ... | 0 0 2½ | Sheppard, Samuel ... | 5 | 0 | 0 | Ararat. |
| 653 | 1 | ... | 0 0 8 | Smith, Bernhard ... | 0 | 2 | 5 | Great Western. |
| 717 | 1 | ... | 0 0 0½ | Scott, Alexr. ... | 0 | 0 | 17 | Glenlogie. |

AT THE RECEIPT AND PAY OFFICE, ARARAT—continued.

| | Grants. | Leases. | Assurance Fee. | Names. | Extent. | Town or Parish. |
|-----|---------|---------|-------------------|---------------------|-------------|-----------------|
| | | | £ s. d. | | A. R. P. | |
| 718 | 1 | ... | 0 0 2 | Scott, Fredk. ... | 0 1 0 | Ararat. |
| 718 | 1 | ... | 0 0 2 | Scott, Fredk. ... | 0 1 0 | Ararat. |
| 720 | 1 | ... | 0 1 1 | Shelvin, James ... | 25 2 16 | Ararat. |
| 720 | 1 | ... | 0 1 4 | Stewart, Andrew ... | 31 3 23 | Stawell. |
| 720 | 1 | ... | 0 0 6 | Stewart, Andrew ... | 11 2 3 | Stawell. |
| 720 | 1 | ... | 0 2 5 | Stewart, Andrew ... | 57 3 22 | Stawell. |
| 720 | 1 | ... | 0 2 3 | Stewart, Andrew ... | 53 2 27 | Stawell. |
| 720 | 1 | ... | 0 1 1 | Stewart, Andrew ... | 25 0 24 | Stawell. |
| 720 | 1 | ... | 0 1 0 | Stewart, Andrew ... | 23 3 24 | Stawell. |
| 720 | 1 | ... | 0 1 3 | Stewart, Andrew ... | 29 2 38 | Stawell. |
| 42 | 1 | ... | 0 1 3½ | Shea, Timothy ... | 30 1 10 | Ararat. |
| 42 | 1 | ... | 0 0 2 | Sanders, Wm. ... | 3 2 22 | Ararat. |
| 42 | 1 | ... | 0 0 2½ | Sanders, Wm. ... | 5 0 0 | Ararat. |
| 42 | 1 | ... | 0 0 2 | Sanders, Wm. ... | 3 2 19 | Ararat. |
| 42 | 1 | ... | 0 0 2 | Sanders, Wm. ... | 3 1 0 | Ararat. |
| 42 | 1 | ... | 0 0 1½ | Sanders, Wm. ... | 2 1 9 | Ararat. |
| 42 | 1 | ... | 0 0 1½ | Sanders, Wm. ... | 2 1 9 | Ararat. |
| 42 | 1 | ... | 0 0 1½ | Sanders, Wm. ... | 2 1 20 | Ararat. |
| 42 | 1 | ... | 0 0 2 | Sanders, Wm. ... | 3 1 0 | Ararat. |
| 42 | 1 | ... | 0 0 2 | Sanders, Wm. ... | 3 2 19 | Ararat. |
| 42 | 1 | ... | 0 0 2½ | Sanders, Wm. ... | 5 0 0 | Ararat. |
| 42 | 1 | ... | 0 0 2 | Sanders, Wm. ... | 3 2 19 | Ararat. |
| 42 | 1 | ... | 0 0 2½ | Sanders, Wm. ... | 5 0 0 | Ararat. |
| 653 | 1 | ... | 0 0 1 | Smith, Thos. ... | 1 0 0 | Armstrongs. |
| 652 | 1 | ... | 0 0 1 | Smith, W. H. ... | 0 0 18 9-10 | Ararat. |

AT THE RECEIPT AND PAY OFFICE, AYCOA.

| | | | | | | |
|-----|---|-----|--------|----------------------|------------|------------|
| 702 | 1 | ... | 0 0 7½ | Sing, Mar ... | 0 2 32 | Glenmona. |
| 701 | 1 | ... | 0 0 1 | Shervill, W. C. ... | 0 0 24 2-5 | Lamplough. |
| 703 | 1 | ... | 0 0 2 | Swan, George ... | 1 0 0 | Avoca. |
| 703 | 1 | ... | 0 0 10 | Schultz, H. J. ... | 13 1 12 | Avoca. |
| 42 | 1 | ... | 0 1 1 | Coghlan, John ... | 20 1 33 | Avoca. |
| 42 | 1 | ... | 0 0 2 | Simpson, Michael ... | 0 0 33 | Lamplough. |
| 680 | 1 | ... | 0 0 1½ | Shiell, Wm. ... | 0 2 16 | Homebush. |
| 680 | 1 | ... | 0 0 1½ | Shiell, Wm. ... | 0 2 16 | Homebush. |
| 680 | 1 | ... | 0 0 2 | Shiell, Wm. ... | 0 2 16 | Homebush. |

AT THE RECEIPT AND PAY OFFICE, TALBOT.

| | | | | | | |
|-----|---|-----|--------|---------------------|--------|----------|
| 713 | 1 | ... | 0 0 1½ | Sandland, Chas. ... | 0 1 8 | Amherst. |
| 713 | 1 | ... | 0 0 2 | Sandland, Chas. ... | 1 0 0 | Amherst. |
| 713 | 1 | ... | 0 0 3 | Stephens, Wm. ... | 0 1 15 | Talbot. |
| 713 | 1 | ... | 0 0 1 | Sandland, Chas. ... | 0 1 8 | Amherst. |

AT THE RECEIPT AND PAY OFFICE, MARYBOROUGH.

| | | | | | | |
|-----|-----|-----|--------|--------------------------|----------|--------------|
| 696 | 1 | ... | 0 0 0½ | Valentine, Thos. ... | 0 1 13-5 | Maryborough. |
| 34 | 1 | ... | 0 4 5½ | Young, Ralph ... | 104 0 36 | Caralulup. |
| 33 | 1 | ... | 0 1 3 | Scott, James ... | 20 0 0 | Wareek. |
| 34 | 1 | ... | 0 4 0½ | Smith, W. H. ... | 96 3 0 | Lexton. |
| 21 | 1 | ... | 0 2 1 | Baldry, John ... | 50 0 0 | Lexton. |
| 21 | ... | 1 | ... | Baldry, John ... | 50 0 0 | Lexton. |
| 21 | 1 | ... | 0 2 0 | Barker, Richment ... | 48 0 0 | Lexton. |
| 21 | ... | 1 | ... | Barker, Richment ... | 48 0 0 | Lexton. |
| 21 | 1 | ... | 0 2 1 | Foreman, John Edwin ... | 50 0 0 | Caralulup. |
| 21 | ... | 1 | ... | Foreman, John Edwin ... | 50 0 0 | Caralulup. |
| 21 | 1 | ... | 0 2 1 | Foreman, John Edwin ... | 50 0 0 | Caralulup. |
| 21 | ... | 1 | ... | Foreman, John Edwin ... | 50 0 0 | Caralulup. |
| 21 | 1 | ... | 0 2 6 | Ellis, William ... | 60 0 0 | ... |
| 21 | ... | 1 | ... | Ellis, William ... | 60 0 0 | Lexton. |
| 21 | 1 | ... | 0 2 1 | Cunningham, John ... | 50 0 0 | Caralulup. |
| 21 | ... | 1 | ... | Cunningham, John ... | 50 0 0 | Caralulup. |
| 21 | 1 | ... | 0 2 5 | Dewar, Andrew Kinnis ... | 57 1 0 | Caralulup. |
| 21 | ... | 1 | ... | Dewar, Andrew Kinnis ... | 57 1 0 | Caralulup. |
| 21 | 1 | ... | 0 2 5½ | Dewar, Andrew Kinnis ... | 58 1 3 | Caralulup. |
| 21 | ... | 1 | ... | Dewar, Andrew Kinnis ... | 58 1 3 | Caralulup. |
| 21 | 1 | ... | 0 2 9½ | Abbott, Christopher ... | 66 3 20 | Caralulup. |
| 21 | ... | 1 | ... | Abbott, Christopher ... | 66 3 20 | Caralulup. |
| 21 | 1 | ... | 0 2 1 | Ellis, Henry ... | 50 0 0 | Caralulup. |
| 21 | ... | 1 | ... | Ellis, Henry ... | 50 0 0 | Caralulup. |
| 21 | 1 | ... | 0 2 1 | Cameron, Dugald ... | 50 0 0 | Caralulup. |
| 21 | ... | 1 | ... | Cameron, Dugald ... | 50 0 0 | Caralulup. |

AT THE RECEIPT AND PAY OFFICE, DUNOLLY.

| | | | | | | |
|-----|---|-----|--------|---------------------|---------|-------------|
| 663 | 1 | ... | 0 0 1 | Vallance, Wm. ... | 0 1 0 | St. Arnaud. |
| 628 | 1 | ... | 0 1 0 | Fraser, Hugh ... | 11 3 32 | Moliagul. |
| 732 | 1 | ... | 0 0 5½ | Slocumb, Samuel ... | 0 0 30 | Bealiba. |
| 775 | 1 | ... | 0 0 7½ | Chauncy, Philip ... | 0 1 5 | Dunolly. |
| 775 | 1 | ... | 0 0 2 | Clark, Edmund ... | 0 3 19 | Dunolly. |
| 775 | 1 | ... | 0 2 5½ | Ferguson, John ... | 68 2 0 | Dunolly. |
| 627 | 1 | ... | 0 0 3 | Stockton, Thos. ... | 0 2 22 | Moliagul. |
| 627 | 1 | ... | 0 0 5 | Stockton, Thos. ... | 0 2 16 | Moliagul. |
| 663 | 1 | ... | 0 0 1½ | Smead, James ... | 0 0 23 | St. Arnaud. |
| 663 | 1 | ... | 0 0 1½ | Smead, James ... | 0 0 32 | St. Arnaud. |
| 42 | 1 | ... | 0 0 1½ | Smead, James ... | 0 1 6 | St. Arnaud. |
| 42 | 1 | ... | 0 0 5½ | Shepherd, Wm. ... | 3 2 17 | Bealiba. |
| 42 | 1 | ... | 0 0 2½ | Stockton, Thos. ... | 0 2 6 | Moliagul. |

AT THE RECEIPT AND PAY OFFICE, DUNOLLY—continued.

| | Grants. | Leases. | Assurance Fee. | Names. | Extent. | Town or Parish. |
|-----|---------|---------|-------------------|--------------------------|---------------------|-----------------|
| | | | | | | |
| 42 | 1 | ... | £ s. d. 0 0 7½ | Fraser, Hugh | A. R. P. 14 3 37 | Moliagul. |
| 775 | 1 | ... | 0 0 14 | Carwardine and Peters... | 0 2 10 | Dunolly. |
| 775 | 1 | ... | 0 0 2½ | Cosgrove, Wm. | 0 2 18 | McIntyre. |
| 736 | 1 | ... | 0 4 1½ | Simpson, George... .. | 26 0 35 | Dunolly. |
| 734 | 1 | ... | 0 0 5 | Smith, Thos. | 0 1 23 | Dunolly. |
| 734 | 1 | ... | 0 0 3½ | Simpson, George... .. | 2 0 35 | Painswick. |
| 734 | 1 | ... | 0 1 1½ | Simpson, George... .. | 18 0 0 | Painswick. |
| 734 | 1 | ... | 0 0 8½ | Simpson, George... .. | 6 2 5 | Painswick. |
| 734 | 1 | ... | 0 0 8½ | Simpson, George... .. | 10 3 8 | Painswick. |
| 732 | 1 | ... | 0 0 1½ | Stead, T. M. | 0 0 20 | Bealiba. |
| 732 | 1 | ... | 0 0 2½ | Stead, T. M. | 1 0 27 | Bealiba. |
| 710 | 1 | ... | 0 0 2½ | Young, Thos. | 0 2 0 | Dunolly. |
| 710 | 1 | ... | 0 1 0½ | Simpson, John | 6 0 21 | Dunolly. |
| 42 | 1 | ... | 0 0 2 | Clarke, Anne | 0 1 0 | Dunolly. |
| 635 | 1 | ... | 0 0 1½ | Smith, Thos. and Wm.... | 0 0 38 | Dunolly. |
| 635 | 1 | ... | 0 0 4½ | Smith, Thos. and Wm.... | 0 1 26 | Dunolly. |
| 21 | 1 | ... | 0 1 8½ | Gaylard, Joseph | 40 1 13 | Moyreisk. |
| 21 | ... | 1 | ... | Gaylard, Joseph | 40 1 13 | Moyreisk. |
| 21 | 1 | ... | 0 3 5 | Gardiner, John Carson... | 81 0 9 | Moyreisk. |
| 21 | ... | ... | ... | Gardiner, John Carson... | 81 0 9 | Moyreisk. |

AT THE RECEIPT AND PAY OFFICE, BEECHWORTH.

| | | | | | | |
|-----|-----|-----|---------|---------------------------|----------|---------------|
| 664 | 1 | ... | 0 0 4 | Stevens, John | 2 2 0 | Beechworth. |
| 728 | 1 | ... | 0 0 5½ | Smith, A. B. | 3 2 0 | Chiltern. |
| 728 | 1 | ... | 0 0 7 | Smith, A. B. | 4 2 9 | Chiltern. |
| 728 | 1 | ... | 0 0 8 | Smith, A. B. | 6 0 23 | Chiltern. |
| 739 | 1 | ... | 0 2 6½ | Stevens, Joseph | 43 3 8 | Beechworth. |
| 739 | 1 | ... | 0 3 3 | Stevens, Joseph | 43 3 8 | Beechworth. |
| 739 | 1 | ... | 0 0 4 | Stewart, Chas. | 2 3 0 | Beechworth. |
| 739 | 1 | ... | 0 1 7½ | Stalley, J. S. | 38 0 9 | Beechworth. |
| 739 | 1 | ... | 0 0 1½ | Sword, Wm. | 0 1 15 | Stanley. |
| 739 | 1 | ... | 0 0 1½ | Scarlett, Alfred | 0 1 8 | Stanley. |
| 742 | 1 | ... | 0 2 10½ | Chisnall, Alfred | 68 1 36 | Gooramadda. |
| 42 | 1 | ... | 0 0 6½ | Smith, A. B. | 5 0 0 | Chiltern. |
| 42 | 1 | ... | 0 0 11½ | Smith, A. B. | 9 0 10 | Chiltern. |
| 42 | 1 | ... | 0 0 6½ | Smith, A. B. | 5 0 0 | Chiltern. |
| 42 | 1 | ... | 0 0 7 | Smith, A. B. | 5 1 24 | Chiltern. |
| 42 | 1 | ... | 0 0 6½ | Smith, A. B. | 4 0 29 | Chiltern. |
| 42 | 1 | ... | 0 0 5 | Smith, A. B. | 6 1 9 | Chiltern. |
| 42 | 1 | ... | 0 0 1 | Smith, W. F. | 0 0 32 | Stanley. |
| 33 | 1 | ... | 0 1 2 | Stevens, George | 13 1 13 | Yackandandah. |
| 679 | 1 | ... | 0 0 6 | Shugg, John | 12 0 0 | Yackandandah. |
| 679 | 1 | ... | 0 0 6 | Shugg, John | 12 0 0 | Yackandandah. |
| 669 | 1 | ... | 0 0 5½ | Smith, Arthur | 3 2 0 | Myrtleford. |
| 21 | 1 | ... | 0 1 11 | McGillicuddy, Patrick ... | 45 0 21 | Goorambat. |
| 21 | ... | 1 | ... | McGillicuddy, Patrick ... | 45 0 23 | Goorambat. |
| 21 | 1 | ... | 0 3 10 | McKenzie, Robert | 91 0 38 | Boho. |
| 21 | ... | 1 | ... | McKenzie, Robert | 91 0 38 | Boho. |
| 33 | 1 | ... | 0 1 4½ | Coombs, George Edward ... | 32 1 9 | Mangalore. |
| 33 | ... | 1 | ... | Coombs, George Edward ... | 32 1 9 | Mangalore. |
| 23 | ... | 1 | ... | Byrne, Thomas | 59 0 4 | Moyhu. |
| 23 | ... | 1 | ... | Crosbie, Patrick | 71 1 25 | Balmattum. |
| 23 | ... | 1 | ... | Byrne, Thomas | 165 3 17 | Moyhu. |
| 23 | ... | 1 | ... | Byrne, James | 133 3 26 | Moyhu. |
| 21 | 1 | ... | 0 3 2 | Byrne, James | 75 1 27 | Moyhu. |
| 21 | ... | 1 | ... | Byrne, James | 75 1 28 | Moyhu. |

AT THE RECEIPT AND PAY OFFICE, HAMILTON.

| | | | | | | |
|------|---|-----|----------|---------------------------|----------|-----------------|
| 381 | 1 | ... | ... | Chaffey, George | 0 2 0 | Casterton. |
| 1090 | 1 | ... | ... | Medley, Thos. Wm. | 5 1 0 | South Hamilton. |
| 755 | 1 | ... | 0 0 6 | Compton, Arthur | 0 2 0 | Edenhope. |
| 755 | 1 | ... | 0 0 6 | Cox, Chas. | 2 3 38 | Harrow. |
| 755 | 1 | ... | 0 0 6½ | Cox, Chas. | 0 2 0 | Edenhope. |
| 755 | 1 | ... | 0 0 11 | Crick, James | 0 2 0 | Edenhope. |
| 755 | 1 | ... | 0 0 6½ | Compton, Arthur | 0 2 0 | Edenhope. |
| 767 | 1 | ... | 0 15 11½ | Cameron, Alexr. | 294 1 8 | Linlithgow. |
| 767 | 1 | ... | 0 8 6½ | Cameron, Alexr. | 170 0 16 | Linlithgow. |
| 666 | 1 | ... | 0 4 8½ | Scott and Croaker | 74 3 39 | Branxholme. |
| 666 | 1 | ... | 0 5 9½ | Scott and Croaker | 92 0 24 | Branxholme. |
| 666 | 1 | ... | 0 0 2 | Stewart, Scott | 0 1 38 | Branxholme. |
| 666 | 1 | ... | 0 0 2 | Stewart, Scott | 0 2 0 | Branxholme. |
| 666 | 1 | ... | 0 0 3 | Stewart, Scott | 0 2 0 | Branxholme. |
| 666 | 1 | ... | 0 0 2 | Stewart, Scott | 0 1 27 | Branxholme. |
| 666 | 1 | ... | 0 0 1½ | Stewart, Scott | 0 1 14 | Branxholme. |
| 666 | 1 | ... | 0 0 3½ | Stewart, Scott | 0 2 0 | Branxholme. |
| 673 | 1 | ... | 0 6 2½ | Skene, William | 141 1 25 | Kawawalla. |
| 673 | 1 | ... | 0 6 10½ | Skene, William | 156 1 33 | Kawawalla. |
| 673 | 1 | ... | 0 10 7½ | Skene, William | 182 0 15 | Kawawalla. |
| 673 | 1 | ... | 0 6 8 | Skene, William | 159 1 6 | Kawawalla. |
| 673 | 1 | ... | 0 5 5½ | Skene, William | 113 3 30 | Kawawalla. |
| 673 | 1 | ... | 0 6 5½ | Skene, William | 154 2 21 | Kawawalla. |
| 673 | 1 | ... | 0 6 9 | Skene, William | 128 3 16 | Kawawalla. |
| 673 | 1 | ... | 0 7 9 | Skene, William | 185 1 17 | Kawawalla. |
| 673 | 1 | ... | 0 7 4 | Skene, William | 175 0 17 | Kawawalla. |
| 673 | 1 | ... | 0 7 11 | Skene, William | 172 2 13 | Kawawalla. |
| 673 | 1 | ... | 0 7 9 | Skene, William | 148 1 15 | Kawawalla. |
| 33 | 1 | ... | 0 4 8 | Swain, Ebenezer | 111 0 38 | Beerik. |
| 33 | 1 | ... | 0 6 3 | Smith, John | 149 3 0 | Byaduk. |
| 33 | 1 | ... | 0 4 3½ | Stewart, Duncan | 102 0 3 | Brak-bruk. |
| 767 | 1 | ... | 0 11 0½ | Cameron, Alexander | 203 3 8 | Linlithgow. |
| 767 | 1 | ... | 0 11 7½ | Cameron, Alexander | 163 3 24 | Linlithgow. |
| 767 | 1 | ... | 0 8 11 | Cameron, Alexander | 164 2 2 | Linlithgow. |
| 767 | 1 | ... | 0 6 2 | Cameron, Alexander | 50 0 0 | Linlithgow. |
| 767 | 1 | ... | 0 7 9½ | Cameron, Alexander | 143 0 33 | Linlithgow. |
| 767 | 1 | ... | 0 5 4½ | Cameron, Alexander | 32 3 24 | Linlithgow. |

AT THE RECEIPT AND PAY OFFICE, HAMILTON—continued.

| | Grants. | Leases. | Assurance Fee. | Names. | Extent. | Town or Parish. |
|-----|---------|---------|-------------------|-------------------------|-------------|-----------------|
| | | | £ s. d. | | A. R. P. | |
| 767 | 1 | ... | 0 6 4 | Cameron, Alexander ... | 100 3 11 | Lindlithgow. |
| 755 | 1 | ... | 0 0 6 | Compston, Arthur ... | 0 2 0 | Edenhope. |
| 779 | 1 | ... | 0 5 2½ | Coldham, John ... | 46 3 37 | Grassdale. |
| 779 | 1 | ... | 0 10 7½ | Coldham, John ... | 118 0 33 | Grassdale. |
| 779 | 1 | ... | 0 7 10½ | Coldham, John ... | 94 2 0 | Grassdale. |
| 673 | 1 | ... | 0 0 5½ | Vale, William ... | 0 0 36 6-10 | Hamilton. |
| 672 | 1 | ... | 0 0 7 | Spencer, Henry ... | 0 1 0 | Hamilton. |
| 672 | 1 | ... | 0 0 5 | Schmidt, John ... | 0 1 0 | Hamilton. |
| 672 | 1 | ... | 0 0 6½ | Young, J. C. ... | 0 2 0 | Hamilton. |
| 33 | 1 | ... | 0 3 0 | MacDonald, Hugh ... | 71 2 20 | Byambynee. |
| 33 | 1 | 1 | ... | MacDonald, Hugh ... | 71 2 21 | Byambynee. |
| 33 | 1 | 1 | 0 3 4 | McLean, Angus ... | 80 0 0 | Byambynee. |
| 33 | 1 | 1 | ... | McLean, Angus ... | 80 0 0 | Byambynee. |
| 33 | 1 | 1 | 0 3 4 | McDonald, John ... | 79 1 10 | Monivae. |
| 33 | 1 | 1 | ... | McDonald, John ... | 79 1 11 | Monivae. |
| 21 | 1 | 1 | 0 3 4½ | Bury, Samuel Smith ... | 80 3 32 | Napier. |
| 33 | 1 | 1 | ... | Bury, Samuel Smith ... | 80 3 32 | Napier. |
| 33 | 1 | 1 | 0 2 3½ | Baumgark, Carl ... | 54 3 10 | Lindlithgow. |
| 33 | 1 | 1 | ... | Baumgark, Carl ... | 54 3 10 | Lindlithgow. |
| 33 | 1 | 1 | 0 2 2 | Dwyer, Michael ... | 51 0 4 | Glenhope. |
| 33 | 1 | 1 | ... | Dwyer, Michael ... | 51 0 4 | Glenhope. |
| 33 | 1 | 1 | 0 2 4 | Chapman, James ... | 55 2 23 | Beerik. |
| 33 | 1 | 1 | ... | Chapman, James ... | 55 2 23 | Beerik. |
| 33 | 1 | 1 | 0 1 8½ | Dempsey, Edward ... | 40 0 3 | Hilgay. |
| 33 | 1 | 1 | ... | Dempsey, Edward ... | 40 0 4 | Hilgay. |
| 33 | 1 | 1 | 0 3 0½ | Day, James ... | 72 2 18 | Yulecart. |
| 33 | 1 | 1 | ... | Day, James ... | 72 2 23 | Yulecart. |
| 33 | 1 | 1 | 0 3 0½ | Fraser, James ... | 72 1 35 | Byaduk. |
| 33 | 1 | 1 | ... | Fraser, James ... | 72 1 32 | Byaduk. |
| 33 | 1 | 1 | 0 2 3½ | Cannon, John George ... | 54 0 15 | Byaduk. |
| 33 | 1 | 1 | ... | Cannon, John George ... | 54 0 15 | Byaduk. |
| 33 | 1 | 1 | 0 2 7½ | Fraser, Colin ... | 62 0 13 | Byaduk. |
| 33 | 1 | 1 | ... | Fraser, Colin ... | 62 0 18 | Byaduk. |
| 33 | 1 | 1 | 0 2 1½ | Fitzgerald, John ... | 50 0 23 | Brit-brit. |
| 33 | 1 | 1 | ... | Fitzgerald, John ... | 50 0 24 | Brit-brit. |
| 33 | 1 | 1 | 0 2 6½ | Ferrier, James ... | 60 0 24 | Hilgay. |
| 33 | 1 | 1 | ... | Ferrier, James ... | 60 0 24 | Hilgay. |
| 33 | 1 | 1 | 0 2 11½ | Addinsall, John ... | 70 0 16 | Yulecart. |
| 33 | 1 | 1 | ... | Addinsall, John ... | 70 0 16 | Yulecart. |

AT THE RECEIPT AND PAY OFFICE, PORTLAND.

| | | | | | | |
|-----|---|-----|----------|---------------------|----------|------------|
| 764 | 1 | ... | 0 2 10 | Cameron, Donald ... | 67 1 25 | Drumborg. |
| 764 | 1 | ... | 0 3 4½ | Cameron, Donald ... | 80 3 30 | Drumborg. |
| 764 | 1 | ... | 1 0 1½ | Cameron, Donald ... | 275 3 26 | Drumborg. |
| 764 | 1 | ... | 0 6 0½ | Cameron, Donald ... | 131 1 32 | Drumborg. |
| 764 | 1 | ... | 0 17 10½ | Cameron, Donald ... | 317 1 32 | Drumborg. |
| 764 | 1 | ... | 0 3 3 | Cameron, Donald ... | 50 0 13 | Drumborg. |
| 764 | 1 | ... | 0 3 11½ | Cameron, Donald ... | 94 1 16 | Drumborg. |
| 764 | 1 | ... | 0 5 11½ | Cameron, Donald ... | 142 2 34 | Drumborg. |
| 764 | 1 | ... | 0 0 4 | Cameron, John ... | 3 0 0 | Braxholme. |
| 764 | 1 | ... | 0 0 4½ | Cameron, Hugh ... | 3 2 16 | Braxholme. |
| 764 | 1 | ... | 0 0 7 | Cameron, Hugh ... | 5 1 24 | Braxholme. |
| 764 | 1 | ... | 0 0 7 | Cameron, Hugh ... | 5 1 24 | Braxholme. |

AT THE RECEIPT AND PAY OFFICE, BELFAST.

| | | | | | | |
|-----|---|-----|--------|---------------------|--------|------------------|
| 738 | 1 | ... | 0 1 5½ | Carlin, Patrick ... | 1 0 32 | Tower Hill Lake. |
| 738 | 1 | ... | 0 2 7½ | Clarke, Chas. ... | 2 2 32 | Tower Hill Lake. |

AT THE RECEIPT AND PAY OFFICE, WARRENAMBOOL.

| | | | | | | |
|-----|---|-----|---------|---------------------------|----------|---------------|
| 413 | 1 | ... | ... | Wright, Isaac ... | 0 2 0 | Camperdown. |
| 687 | 1 | ... | 0 0 2½ | Scott, R. D. ... | 0 2 0 | Terang. |
| 687 | 1 | ... | 0 0 2 | Scott, R. D. ... | 0 2 0 | Terang. |
| 687 | 1 | ... | 0 0 3 | Silvester, Wm. ... | 0 0 22 | Tandarook. |
| 778 | 1 | ... | 0 0 2 | Curdie, Daniel ... | 0 1 33 | Camperdown. |
| 778 | 1 | ... | 0 4 9½ | Currie, J. L. ... | 114 0 19 | Toolorook. |
| 778 | 1 | ... | 0 0 1 | Coomb, J. O. ... | 0 1 0 | Camperdown. |
| 778 | 1 | ... | 0 0 1 | Ford, J. A. ... | 0 1 0 | Camperdown. |
| 778 | 1 | ... | 0 0 1 | Ford, J. A. ... | 0 1 0 | Camperdown. |
| 778 | 1 | ... | 0 0 1 | Curdie, Daniel ... | 0 1 0 | Camperdown. |
| 778 | 1 | ... | 0 0 1 | Curdie, Daniel ... | 0 1 0 | Camperdown. |
| 686 | 1 | ... | 0 0 1½ | Scott, R. D. ... | 0 1 0 | Camperdown. |
| 686 | 1 | ... | 0 0 1 | Scott, R. D. ... | 0 1 0 | Camperdown. |
| 686 | 1 | ... | 0 0 2 | Scott, R. D. ... | 0 1 0 | Camperdown. |
| 686 | 1 | ... | 0 0 1 | Scott, R. D. ... | 0 1 0 | Camperdown. |
| 725 | 1 | ... | 0 0 1½ | Shaw, Walks, and Tait ... | 0 1 0 | Camperdown. |
| 752 | 1 | ... | 0 5 0 | Curdie, Daniel ... | 0 1 8 | Camperdown. |
| 752 | 1 | ... | 0 5 1 | Curdie, Daniel ... | 119 0 24 | Tandarook. |
| 752 | 1 | ... | 0 4 9½ | Curdie, Daniel ... | 121 2 16 | Tandarook. |
| 752 | 1 | ... | 0 5 2½ | Colcott, Thos. ... | 114 2 16 | Tandarook. |
| 716 | 1 | ... | 0 0 1½ | Smith, David ... | 73 1 28 | Elingamite. |
| 705 | 1 | ... | 0 9 1½ | Currie, J. L. ... | 0 1 0 | Mortlake. |
| 705 | 1 | ... | 0 8 9 | Stevens, F. P. ... | 218 1 24 | Tharuk. |
| 33 | 1 | ... | 0 0 10½ | Armstrong, James ... | 0 2 0 | Warrenambool. |
| 33 | 1 | 1 | ... | Armstrong, James ... | 20 0 5 | Keilambete. |
| 33 | 1 | 1 | 0 3 4 | Alexander, James ... | 20 0 5 | Keilambete. |
| 33 | 1 | 1 | ... | Alexander, James ... | 80 0 0 | Pom-pom. |
| 33 | 1 | 1 | ... | Alexander, James ... | 80 0 0 | Pom-pom. |

AT THE RECEIPT AND PAY OFFICE, PALMERSTON.

| | Grants. | Leases. | Assurance Fee. | Names. | Extent. | Town or Parish. |
|----|---------|---------|----------------|---------------------|----------|-----------------|
| | | | £ s. d. | | A. R. P. | |
| 21 | 1 | ... | 0 2 1 | Bath, Robert | 50 0 0 | Woodside. |
| 21 | ... | 1 | ... | Bath, Robert | 50 0 0 | Woodside. |
| 21 | 1 | ... | 0 2 1 | Bath, Robert | 50 0 0 | Woodside. |
| 21 | ... | 1 | ... | Bath, Robert | 50 0 0 | Woodside. |
| 21 | 1 | ... | 0 2 1 | Bath, Robert | 50 0 0 | Woodside. |
| 21 | ... | 1 | ... | Bath, Robert | 50 0 0 | Woodside. |
| 21 | 1 | ... | 0 3 6½ | Bath, Robert | 84 1 28 | Balloong. |
| 21 | ... | 1 | ... | Bath, Robert | 84 1 28 | Balloong. |

CONTRACTS ACCEPTED—(Series 1863).

| For what purpose Contract is required. | No. of Tenders. | Particulars of each Tender, and Amount recommended for acceptance. | Amount. | Name for Approval. | If a Contractor previously. | Charged against Vote or Fund. | Authorised by the Governor. |
|--|-----------------|---|-----------------|--------------------|-----------------------------|-------------------------------|-----------------------------|
| 1094†. Police | 1 | Supplying at Kilmore (bags returned)— Colonial oats, 12,000 lbs., at 6s. per bushel— Bran, 1,200 lbs., at 1s. 6d. do. | 6s. 0d. } rates | Patrick O'Dea | No | Forge | J. McCulloch. |
| 1095†. Ditto | 1 | Supplying at Daylesford, as required, up to 31st January, 1864 (bags returned):— Maize, cracked, at 6s. 11d. per bushel | 6s. 11d. do. | Corbet and Rogers | No | Ditto | |
| 1096†. Survey | 1 | Survey of certain runs, at 20s. per lineal mile. | 20s. rate | T. J. Breen ... | Yes* | Division 50 A, survey of runs | R. Heales. |

* Fulfilled previous contracts satisfactorily.

† Contracts 1094-6 are here repeated in lieu of those in the schedule in page 2351 ante.

Melbourne, 20th October, 1863.

CONTRACTS ACCEPTED—(Series 1863).

| For what purpose Contract is required. | No. of Tenders. | Particulars of each Tender, and Amount recommended for acceptance. | Amount. | Name for Approval. | If a Contractor previously. | Charged against Vote or Fund. | Authorised by the Governor. |
|--|-----------------|--|-----------------------------|----------------------|-----------------------------|---------------------------------------|-----------------------------|
| 1097. Transport | 5 | Delivering parcels during the remainder of the year 1863, at Ballarat, Castlemaine, and Sandhurst— Parcels up to 1 cwt. 4d. each 1 to 5 cwt., 8d. 5 to 10 cwt., 1s. 6d. } per lot. 10 to 20 cwt., 2s. Upwards, 2s. per ton ... | ... } rates | Reynolds and English | Yes* | Division 41, subdivision 2, Transport | G. Verdon. |
| 1098. Survey | 1 | Survey of certain runs, 24s. per lineal mile | 24s. rate | R. H. Shakespear | Yes* | Division 50 A of 1863, Survey of Runs | R. Heales. |
| 1099. Public Offices | 2 | Supplying from 1st September to 31st December, 1863, at the various Government Offices, Yackandandah— Firewood, at 7s. 6d. per ton Water at 8s. per 250 gallons | s. d. 7 6 } rates 8 0 | John Connor | No | Fuel and Water, 1863 | G. Verdon. |

* Fulfilled previous contracts satisfactorily.

Melbourne, 23rd October, 1863.

APPROACHING LAND SALES.

Sales of Crown Lands in Fee Simple to be held at the under-mentioned places and dates, previously notified, viz. :—

| | No. of Gazette |
|---|----------------|
| BALLARAT— Wednesday 11 November | 103 |
| BELFAST— Tuesday 10 November | 103 |
| CASTLEMAINE— Friday 6 November | 98 |
| GEELONG— Thursday 29 October | 99 |
| HAMILTON— Thursday 29 October | 99 |
| Friday 13 November | 104 |
| Friday 17 November | 104 |
| Wednesday 18 November | 104 |
| INGLEWOOD— Tuesday 10 November | 103 |
| MELBOURNE— Tuesday 27 October | 98 |
| Friday 30 October | 99 |
| Tuesday 10 November | 103 |

| | |
|--|-----|
| PORTLAND— Thursday 12 November | 103 |
| Tuesday 17 November | 105 |
| Wednesday 18 November | 105 |
| Thursday 19 November | 105 |

| | |
|--------------------------------------|-----|
| SALE— Thursday 19 November | 104 |
| Friday 20 November | 104 |

| | |
|--|----|
| WEDDERBURN— Tuesday 27 October | 98 |
|--|----|

Lands and Survey Office,
Melbourne.SALE (No. 856) OF CROWN LANDS IN FEE SIMPLE
AT BEECHWORTH, ON 25TH NOVEMBER, 1863.

To be conducted by W. H. BARNARD, Esq., Land Officer.

IN pursuance of the fortieth section of *The Land Act, 1862*, the Board of Land and Works hereby give notice that a public auction will be holden at Eleven o'clock of Wednesday, the twenty-fifth day of November next, at the District Survey Office, Beechworth, for the sale of Crown Lands in fee simple.

Such lands will be offered in the lots hereinafter specified, at the upset price affixed to each lot respectively, and will be sold in fee simple.

A deposit of one-fourth the price at which each lot is sold must be paid by the purchaser at the time of sale, and the residue of such price must be paid within one month from that time.

TOWN LOTS.

BEECHWORTH, COUNTY UNNAMED, PARISH OF BEECHWORTH.
Situated in Finch and Lock streets, adjoining the Roman Catholic reserve.

Lot 1. Section 28, allotment 1, 1r. Valuation 30l. Upset price 50l. per acre.
Lot 2. Section 28, allotment 3, 1r. Valuation 10l. Upset price 50l. per acre.

ELDORADO, COUNTY UNNAMED.

Situated at the Reedy Creek.

Upset price 20l. per acre.

Lot 3. Allotment 1, 20p. Valuation 25l.
Lot 4. Allotment 2, 20p. Valuation 320l.
Lot 5. Allotment 3, 20p. Valuation 150l.
Lot 6. Allotment 4, 20p. Valuation 20l.
Lot 7. Allotment 5, 20p. Valuation 20l.
Lot 8. Allotment 6, 20p. Valuation 420l.
Lot 9. Allotment 7, 20p. Valuation 200l.
Lot 10. Allotment 8, 20p. Valuation 30l.
Lot 11. Allotment 9, 20p. Valuation 540l.
Lot 12. Allotment 10, 20p. Valuation 30l.
Lot 13. Allotment 11, 20p. Valuation 420l.
Lot 14. Allotment 12, 20p. Valuation 60l.
Lot 15. Allotment 13, 20p. Valuation 180l.
Lot 16. Allotment 14, 20p. Valuation 150l.
Lot 17. Allotment 15, 20p. Valuation 210l.

SUBURBAN LOTS.

COUNTY UNNAMED, PARISH OF BEECHWORTH.

Situated at the Woolshed.

Lot 18. Allotment 1, 2r. Valuation 50l. Upset price 5l. per acre.
Lot 19. Allotment 2, 3r. Sp. Valuation 30l. Upset price 5l. per acre.
Lot 20. Allotment 3, 2a. 3r. Sp. Valuation 50l. Upset price 4l. per acre.
Lot 21. Allotment 4, 2r. 16p. Valuation 200l. Upset price 5l. per acre.
Lot 22. Allotment 5, 20p. Valuation 215l. Upset price 20l. per acre.
Lot 23. Allotment 6, 35p. Valuation 110l. Upset price 8l. per acre.
Lot 24. Allotment 7, 1r. Valuation 150l. Upset price 8l. per acre.
Lot 25. Allotment 8, 2a. 3r. 2p. Valuation 50l. Upset price 5l. per acre.
Lot 26. Allotment 9, 6a. 1r. 24p. Valuation 95l. Upset price 3l. per acre.

COUNTY UNNAMED, PARISH UNNAMED.

Situated at Sebastopol.

Lot 27. Allotment 1A, 1r. 24p. Valuation 70l. Upset price 8l. per acre.
Lot 28. Allotment 2A, 2r. Valuation 350l. Upset price 8l. per acre.
Lot 29. Allotment 3, 1r. Valuation 20l. Upset price 8l. per acre.
Lot 30. Allotment 4, 2a. Valuation 20l. Upset price 8l. per acre.
Lot 31. Allotment 5, 1r. 32p. Valuation 55l. Upset price 20l. per acre.

SPECIAL LOTS.

COUNTY UNNAMED, PARISH OF BEECHWORTH.

Situated at Three-mile Creek.

Lot 32. Allotment 1, 1r. 12p. Valuation 18l. Upset price 5l. per acre.
Lot 33. Allotment 2, 4a. 0r. 20p. Valuation 200l. Upset price 3l. per acre.

COUNTRY LOTS.

COUNTY UNNAMED, PARISH OF WOORRAGEE.

Situated on and near to Reedy Creek and the pre-emptive section of Woorragee.

Upset price 1l. per acre for unimproved, and 1l. 5s. per acre for improved lots.

Lot 34. Section 13, allotment 1, 36a. 3r. 6p.
Lot 35. Section 13, allotment 2, 42a. 1r. 32p.
Lot 36. Section 13, allotment 3, 28a.
Lot 37. Section 13, allotment 4, 30a. 2r. 9p.
Lot 38. Section G, allotment 11, 19a. 3r. 10p.
Lot 39. Section H, allotment 1, 137a. 0r. 15p.
Lot 40. Section H, allotment 2, 144a. 0r. 24p.
Lot 41. Section E, allotment 2A, 21a. 3r. 37p. Valuation 20l.
Lot 42. Section E, allotment 2B, 25a.

R. HEALES,
President.

Office of the Board of Land and Works,
Melbourne.

SALE (No. 857) OF CROWN LANDS IN FEE SIMPLE AT BEECHWORTH, ON 26TH NOVEMBER, 1863. *To be conducted by W. H. BERNARD, Esq., Land Officer.*

IN pursuance of the fortieth section of *The Land Act, 1862*, the Board of Land and Works hereby give notice that a public auction will be holden at Eleven o'clock of Thursday, the twenty-sixth day of November next, at the District Survey Office, Beechworth, for the sale of Crown Lands in fee simple.

Such lands will be offered in the lots hereinafter specified, at the upset price affixed to each lot respectively, and will be sold in fee simple.

A deposit of one-fourth the price at which each lot is sold must be paid by the purchaser at the time of sale, and the residue of such price must be paid within one month from that time.

SUBURBAN LOTS.

COUNTY UNNAMED, PARISH OF BEECHWORTH.

Situated on and near the main Melbourne road, and adjoining the extension of the township of Beechworth.

Lot 1. Section A 1, allotment 4, 16a. 1r. 15p. Upset price 2l. per acre.
Lot 2. Section B 1, allotment 1, 14a. 3r. 8p. Upset price 2l. per acre.
Lot 3. Section B 1, allotment 2, 14a. 3r. 8p. Upset price 2l. per acre.
Lot 4. Section E 1, allotment 1, 13a. 0r. 32p. Upset price 2l. per acre.
Lot 5. Section H 1, allotment 6, 8a. 3r. 1p. Upset price 2l. per acre.
Lot 6. Section H 1, allotment 7, 8a. 3r. 1p. Upset price 2l. per acre.
Lot 7. Section J 1, allotment 1, 12a. 1r. 18p. Upset price 2l. per acre.
Lot 8. Section J 1, allotment 5, 5a. 3r. Upset price 2l. per acre.
Lot 9. Section M 1, allotment 6, 1a. 1r. 23p. Upset price 4l. per acre.
Lot 10. Section M 1, allotment 7, 2a. 2r. 33p. One month allowed to remove improvements. Upset price 3l. per acre.
Lot 11. Section M 1, allotment 11, 7a. 3r. 22p. Valuation 20l. Upset price 2l. 10s. per acre.
Lot 12. Section M 1, allotment 12, 8a. 1r. 1p. Upset price 2l. per acre.
Lot 13. Section M 1, allotment 13, 10a. 1r. 37p. Upset price 2l. per acre.
Lot 14. Section M 1, allotment 14, 10a. 1r. 6p. Upset price 2l. per acre.
Lot 15. Section M 1, allotment 15, 3a. 1r. 27p. Upset price 2l. per acre.
Lot 16. Section M 1, allotment 16, 8a. 3r. 21p. Upset price 2l. per acre.
Lot 17. Section N 1, allotment 12, 11a. 0r. 30p. Upset price 2l. per acre.
Lot 18. Section N 1, allotment 13, 12a. 3r. 3p. Upset price 2l. per acre.
Lot 19. Section O 1, allotment 1, 2a. 2r. 24p. Upset price 2l. per acre.
Lot 20. Section O 1, allotment 3, 4a. 2r. 8p. Upset price 2l. per acre.
Lot 21. Section O 1, allotment 4, 4a. 2r. 8p. Upset price 2l. per acre.
Lot 22. Section O 1, allotment 5, 4a. 2r. 8p. Upset price 2l. per acre.
Lot 23. Section O 1, allotment 6, 4a. 2r. 8p. Upset price 2l. per acre.
Lot 24. Section P 1, allotment 1, 3r. 8p. Upset price 4l. per acre.
Lot 25. Section P 1, allotment 2, 1a. Upset price 4l. per acre.
Lot 26. Section P 1, allotment 3, 1a. Upset price 4l. per acre.
Lot 27. Section P 1, allotment 4, 1a. Upset price 4l. per acre.
Lot 28. Section P 1, allotment 10, 2a. 1r. 25p. Upset price 3l. per acre.
Lot 29. Section P 1, allotment 11, 4a. 0r. 2p. Upset price 3l. per acre.
Lot 30. Section P 1, allotment 12, 7a. 0r. 23p. Upset price 2l. 10s. per acre.
Lot 31. Section Q 1, allotment 5, 3r. 30p. Upset price 4l. per acre.
Lot 32. Section Q 1, allotment 6, 3a. 3r. 30p. Upset price 3l. per acre.
Lot 33. Section Q 1, allotment 8, 14a. 3r. 8p. Upset price 2l. per acre.
Lot 34. Section Q 1, allotment 9, 13a. 0r. 23p. Upset price 2l. per acre.
Lot 35. Section Q 1, allotment 10, 10a. 2r. 16p. Upset price 2l. per acre.
Lot 36. Section Q 1, allotment 11, 9a. 1r. 2p. Upset price 2l. per acre.
Lot 37. Section R 1, allotment 1, 3a. 1r. 6p. Valuation 50l. Upset price 3l. per acre.
Lot 38. Section R 1, allotment 2, 6a. 3r. 36p. Valuation 91l. Upset price 2l. per acre.
Lot 39. Section U, allotment 1, 4a. Valuation 50l. Upset price 2l. per acre.

COUNTY UNNAMED, PARISH OF STANLEY.

Situated on the Beechworth road.

Lot 40. Allotment 2A, 1a. 1r. 25p. Valuation 110l. Upset price 4l. per acre.

COUNTY UNNAMED, PARISH OF BEECHWORTH.

Situated at Reid's Creek.

Lot 41. Section V, allotments 3, 2a. Improvements valued at 40l.

R. HEALES,
President.

Office of the Board of Land and Works,
Melbourne.

VOLUNTEER FORCE.

Corrigendum.

FOR the word *Surgeons*, in the Brigade Order published in the *Supplementary Gazette* No. 106 of the 16th instant (page 2346 *ante*), read *Engineers*.

GEO. VERDON,
Treasurer.

Treasury,
Melbourne, 21st October, 1863.

Courts.

CRIMINAL SESSIONS.

MELBOURNE.

IT is ordered that a Criminal Session and General Gaol Delivery of the Supreme Court of the Colony of Victoria be holden at the Court House, La Trobe street, in the city of Melbourne, on Monday, the sixteenth day of November now next ensuing, at the hour of Ten o'clock in the forenoon, at which all parties concerned are requested to give their attendance.

Dated this twentieth day of October, A.D. 1863.

WILLIAM F. STAWELL,
Chief Justice.

REDMOND BARRY,
EDWARD FYRE WILLIAMS,
ROBT. MOLESWORTH.

DANDENONG.

COUNTY COURT.

NOTICE is hereby given that the next County Court will be held at the Court House, Dandenong, on Wednesday, the 24th day of February next, at the hour of Ten o'clock in the forenoon.

All plaint summonses must be served on or before Tuesday, the 9th day of February, 1864.

(By Order of the Judge)

J. DOBSON,
Clerk of the Court.

Court House,
Dandenong, 16th October, 1863.

CRESWICK.

THE ANNUAL MEETING FOR LICENSING AUCTIONEERS.

NOTICE is hereby given that the Annual Meeting of Justices of the Peace for the licensing of Auctioneers will be held at the Police Court, Creswick, on Tuesday, the 24th November next, at Eleven o'clock in the forenoon. Applications must be filed with the undersigned on or before Tuesday, the 3rd November next.

(By Order)

GEO. L. HUTCHINSON,
Clerk of Petty Sessions.

Police Court,
Creswick, 21st October, 1863.

MANSFIELD.

APPOINTMENT OF POUNDKEEPER.

NOTICE is hereby given that a General Meeting of the Justices in and for the District of Mansfield will be holden at the Court House, at Mansfield, on Saturday, the 31st day of October instant, for the purpose of appointing a Keeper of the Mansfield Pound, in the room of Joseph Marychurch, dismissed.

(By Order)

JOHN MOORS,
Acting Clerk of Petty Sessions.

Court House,
Mansfield, 12th October, 1863.

STAWELL.

HAWKERS AND PEDLERS' LICENSES.

NOTICE is hereby given that a General Meeting of Justices of the Peace acting in and for the Police District of the Wimmera will be holden at the Court House, Stawell, Pleasant Creek, on Tuesday, the 8th day of December A.D. 1863, at the hour of Twelve o'clock noon, for the purpose of taking into consideration applications for Hawkers and Pedlers' Licenses, in accordance with the Act of Council 13 Victoria No. 36.

All applications for Hawkers and Pedlers' Licenses must be filed at this office on or before the 17th November proximo.

(By Order)

HENRY HILL ROBERTS,
Clerk of Petty Sessions.

Court House,
Stawell, 19th October, 1863.

WARANGA.

ELECTORAL REVISION COURT.

NOTICE is hereby given that a Special Court of Petty Sessions will be holden at the Court House, Rushworth, on Tuesday, the 27th day of October instant, by adjournment from the 21st instant, at the hour of Ten in the forenoon, for the purpose of revising the Extraordinary Supplementary Electoral Lists of Voters for the Waranga Division of the Electoral District of Rodney and of the Eastern Province.

THOMAS JARDINE,
Electoral Registrar.

Police Court,
Rushworth, 17th October, 1863.

SUPREME COURT—CRIMINAL SESSIONS.

MELBOURNE—0.

THE NEXT CIRCUIT COURTS.

(Pursuant to Order in Council of 12 January 1863.)

ARARAT—0.
BALLAARAT—0.
BRECHWORTH—0.
CASTLEMAINE—0.
GEELONG—0.
MARYBOROUGH—0.
PORTLAND—0.
SANDHURST—0.

THE NEXT GENERAL SESSIONS.

(Pursuant to the Governor's Proclamations of 12 January, 8 June, and 23 September 1863.)

ARARAT—Wednesday 9 December.
AVOCA—Monday 23 November.
BRECHWORTH—Thursday 17 December.
BELFAST—Friday 6 November.
BOURKE—At Melbourne—Monday 2 November.
BUNINYONG AND BALLAARAT—At Ballaarat—Wednesday 2 December.
CASTLEMAINE—Tuesday 8 December.
GRANGE—At Hamilton—Wednesday 16 December.
GRANT—At Geelong—Tuesday 8 December (*instead of 2 December*).
KILMORE—Monday 26 October.
KYNETON—Wednesday 18 November.
MARYBOROUGH—Wednesday 25 November.
PALMERSTON—0.
PORTLAND—0.
SALE—0.
SANDHURST—Wednesday 2 December.
WARRNAMBOOL—Wednesday 4 November.

COUNTY COURTS.

AMHERST—Tuesday 8 December.
ARARAT—Tuesday 1 December.
AVOCA—Tuesday 24 November.
BACCHUS MARSH—Wednesday 4 November.
BALLAARAT—Tuesday 24 November.
BEAUFORT—Thursday 5 November.
BRECHWORTH—Thursday 3 December.
BELFAST—Friday 6 November.
BRNALLA—Tuesday 12 April 1864.
CARISBROOK—Thursday 3 December.
CASTLEMAINE—Monday 7 December.
CHILTERN—Tuesday 8 December.
COLAC—
CRESWICK—Tuesday 27 October.
DANDENONG—
DAYLESFORD—Tuesday 10 November.
DUNOLLY—
FREYSTOWN—Saturday 14 November.
GEELONG—Thursday 10 December.
GISBORNE—Monday 2 November.
HAMILTON—Thursday 17 December.
HEATHCOTE—Thursday 5 November.
INGLWOOD—Friday 13 November.
KILMORE—Tuesday 27 October.
KYNETON—Thursday 19 November.
MALDON—Friday 13 November.
MARYBOROUGH—Tuesday 15 December.
MELBOURNE—Monday 9 November.
MORSE'S CREEK—Friday 27 November (*in lieu of 4 December*).
PALMERSTON—
PLEASANT CREEK—Thursday 12 November.
PORTLAND—Monday 9 November.
SALE—
SANDHURST—Wednesday 11 November.
SMYTHESDALE—Thursday 12 November.
ST. ARNAUD—
TABADALE—Tuesday 17 November.
WANGARATTA—Thursday 14 April 1864.
WARRNAMBOOL—Wednesday 4 November.
WEDDERBURN—Monday 9 November.
YACKANDANDAH—Tuesday 1 December.

COURTS OF MINES.

ARARAT DISTRICT—

Ararat—Friday 4 December.
Beaufort—Friday 6 November.
Pleasant Creek—Saturday 14 November.

BALLAARAT DISTRICT—

Ballarat—Tuesday 27 October.
 Buninyong—Tuesday 10 November.
 Creswick—Friday 30 October.
 Mount Blackwood—
 Smythe's Creek—Thursday 12 November.
 Steiglitz—Friday 23 October.

BEECHWORTH DISTRICT—

Beechworth—Friday 4 December.
 Chiltern—Tuesday 8 December.
 Morse's Creek—Friday 27 November (*in lieu of 4 December*)
 Omeo—
 Yackandandah—Tuesday 1 December.

CASTLEMAINE DISTRICT—

Castlemaine—Monday 7 December.
 Fryerstown—Saturday 14 November.
 Heyburn (Daylesford)—Tuesday 10 November.
 Maldon—Friday 13 November.
 St. Andrew's—
 Taradale—Tuesday 17 November.

MARYBOROUGH DISTRICT—

Amherst—Thursday 10 December.
 Avoca—Thursday 26 November.
 Carisbrook—Friday 4 December.
 Dunolly—
 Inglewood—Thursday 12 November.
 Korong (Wedderburne)—Monday 9 November.
 Maryborough—Thursday 17 December.
 St. Arnaud—

SANDHURST DISTRICT—

Heathcote—Thursday 5 November.
 Kilmore—Tuesday 27 October.
 Sandhurst—Wednesday 18 November.

LICENSING COURTS—AUCTIONEERS.

BALLAARAT—Tuesday 24 November.
 HAMILTON—Tuesday 24 November.

LICENSING COURTS—HAWKERS.

HAMILTON—Tuesday 8 December.
 MORSE'S CREEK—Tuesday 8 December.
 SANDHURST—Tuesday 8 December.

LICENSING COURT—PUBLICANS.

HAMILTON—Tuesday 1 December.

REVISION COURT—JURY LIST.

ST. ARNAUD—Tuesday 3 November.

Tenders.**PUBLIC WORKS OFFICE, MELBOURNE.**

TENDERS will be received at this office until Twelve o'clock on the days and for the purposes undermentioned.
 Particulars may be learnt at this office, and also at the offices named in each instance.

| | |
|---|-----------------|
| Repairs, &c., to Government Buildings, Heathcote. (Particulars, &c., also at the Warden's Office, Heathcote) | 28th October. |
| Fencing to Treasury Reserve, Melbourne | 28th October. |
| Tenders for the purchase and removal of Old Telegraphic Office, Kilmore | 3rd November. |
| Tenders for the purchase and removal of the the undermentioned buildings, Pleasant Creek:— | |
| No. 1. Late Warden's Office | } 5th November. |
| No. 2. Late Sub-Treasury | |
| No. 3. Late Gaol or Lock-up | |
| Court House, Sala. (Particulars also at the Office of the Police Magistrate, Sala) | 18th November |

MATTHEW HERVEY

RAILWAY WORKS, ETC.

TENDERS will be received until Twelve o'clock on the days undermentioned.
 Tenders are to be endorsed with the subject-matter tendered for, as "Tender for —"
 The tenders are to be addressed to the undersigned, and deposited in the Tender-box at the Crown Lands Office, La Trobe street west.

Until Friday, 23rd October, 1863.

For the excavation of Batman's Hill, the laying and ballasting of lines of way, additions to culverts, and other works required for the extension of the Victorian Railway Terminus, Spencer street. Full particulars at the office of the Engineer-in-Chief, Batman's Hill.

J. M. GRANT.

Office of Railways, William street,
 Melbourne.

FIREWOOD.

TENDERS will be received until Noon on Friday, the 13th November, for the supply of 300 tons Firewood, at the pumping engines at each of the undermentioned stations:—

Kyneton,
 Woodend,
 Sunbury.

A separate price is to be stated for delivery at each station, and tenderers must specify the description of wood, and if mixed, in what proportions of each kind: the date of commencing and completing delivery must also be given.

The wood is to be tendered at per ton of fifty cubic feet, to be split out of large timber into a convenient thickness for the engines, to be perfectly sound, and cut into billets not exceeding nor less than 2 feet in length.

When delivered, the wood is to be solidly stacked where pointed out on the station ground, at the contractor's cost, and in stacks of such size as may be directed, ready for measurement.

The contractor will be paid only on the measurement of the wood by the officers of the Railway Department; and cash security to the amount of ten per cent. will be required for due fulfilment of the contract.

On certificate that the contract has been completed to the satisfaction of the Engineer-in-Chief of Railways, the amount will be repaid to the contractor.

For each and every week's delay in delivery beyond the time specified for completion of the contract, the Government shall be entitled to deduct as and for liquidated damages the sum of £2 sterling.

Tenders, endorsed, "Tender for Firewood, — Station," are to be addressed to the Government Storekeeper, Melbourne. The lowest tender will not necessarily be accepted.

J. M. GRANT,

Commissioner of Railways and Roads.
 Secretary's Office, Victorian Railways,
 Melbourne, 23rd October, 1863.

CONVEYANCE OF MAILS BETWEEN PORTLAND AND BRIDGEWATER.

TENDERS will be received at this office until Tuesday, the 3rd November, for the Conveyance of Mails, once a week, to and from Portland and Bridgewater (school), from the 18th November to the 31st December, 1863.

(By Order)

General Post Office,
 Melbourne, 15th October, 1863.

WILLIAM TURNER.

RATIONS FOR IMMIGRANTS AT KYNETON.

TENDERS will be received at this office until Noon, on Monday, the 26th instant, for the Supply of Rations to Immigrants in such numbers as may be required, at Kyneton, during the remainder of the year 1863.

Full particulars can be obtained either from the Police Magistrate at Kyneton, or at this office.

J. M. SPENCE,

Government Storekeeper.
 Government Stores,
 Melbourne, 19th October, 1863.

SUNDRIES.

TENDERS will be received until Twelve o'clock on Friday, the 30th instant, for the supply of the undermentioned articles for the service of the Government.

Every article to be of the best and most serviceable description, and subject to approval.

Full particulars and forms of tender at this office.

500 feet, each, gilt mouldings, to four samples.

8 dozen, brass, door escutcheons, to sample.

56 feet castiron galvanized spouting, half-round, 5-inch.

10 feet down spouting and head for ditto.

50 feet high-pressure galvanized indiarubber hose, 2½-inch inside.

6 lengths ditto, 6 feet 6, suction hose wired inside.

36 hand signal lamps, double spring.

15 bushels Stourbridge fire-clay.

28 lbs. castiron borings.

1 pair wheels, for hand-cart, to specification.

2 pairs naves.

60 ironbark spokes, to sample.

20 hardwood spars, to specification.

4 boat masts, 24 feet × 7 inches.

50 bed ticks and pillow-cases, to sample.

*12 pairs children's boots (two to eight years of age).

*4 hides, hobbler leather.

*24 leather leggings.

*36 skins best kangaroo leather.

1 canvas tent, 12 × 14, lined with green baize.

48 web bands with buckles.

60 linen covers for caps, to sample.

60 oilskin ditto, ditto.

2 pairs, double-acting bellows, Lindsay's patent, 30 to 34 inch.

36 short-hand note books, to sample.

3 eight-day clocks, 12-inch dial, with chain.

1 small brass clock.

3 drum heads, 20 inches diameter.

56 lbs. Charlwood Forest oil-stones, 9 × 2½ × 2 inches.

J. M. SPENCE,

Government Storekeeper.
 Government Stores,
 Melbourne, 22nd October, 1863.

N.B.—Samples will be required of the Articles marked thus *.

VICTORIAN RAILWAY DEBENTURES, PRINCIPAL AND INTEREST PAYABLE IN THE COLONY.

SEALD Tenders will be received at this office until Noon on Tuesday, the 3rd November, for the whole or any part of Victorian Railway Debentures to the amount of £200,000. The debentures to be issued are dated 1st October, 1860, and are in sums of £100, £50, £25, and £10.

A deposit of five (5) per cent. on the amount of each tender, in cash, bank draft, or marked cheque, must be enclosed with the tender.

Tenders must state the amount or rate per cent. offered, exclusive of accrued interest, also the number and description of debentures required.

Tenders are to be endorsed as follows:—"Tenders for Victorian Railway Debentures."

Tenders will be opened, in the presence of the tenderers, on the 3rd of November at Noon, in the Executive Council Chamber, Treasury, Spring street, Melbourne.

The debentures will be deliverable to the successful tenderers within fourteen (14) days from the date on which the tenders are opened, and are redeemable in twenty-five (25) years from their respective dates.

The debentures bear interest at the rate of six (6) per cent. per annum, secured on the consolidated revenue of the colony, which will be payable in Melbourne on the 1st of April and 1st of October in each year.

The Government will not necessarily accept any tender.

The decision of the Government will be made known on the day following that on which the tenders are opened.

GEO. VERDON,
Treasurer.

Treasury,
Melbourne, 24th September, 1863.

Tenders for the Service of 1864.

CONVEYANCE OF MAILS, 1864.

TENDERS are hereby invited, and will be received until Noon of Wednesday, the 28th October, 1863, for the Conveyance of Post Office Mails, as undermentioned, for one year, from the 1st January, 1864, to the 31st December, 1864, both days inclusive.

All tenders are required to be written on a form, printed copies of which may be had gratuitously on application at any post office in the colony, and may be forwarded (if by post, prepaid), addressed to the Honorable the Postmaster General, or placed in the Tender Box at the General Post Office.

Tenderers are requested to describe by their numbers, as below, the mail services for which they tender, and every tender will be taken to include the entire service as called for.

Every tender must bear the *bona fide* signatures and addresses of the tenderer, and of two responsible persons willing to become bound for the fulfilment of the same in such sum as the Honorable the Postmaster General may direct, not exceeding the gross amount of the contract.

Persons tendering are requested to state whether they propose to convey the mails on horseback or in a carriage; in the latter case they are to state the description of vehicle they intend to use, and the number of horses by which it is to be drawn.

It is particularly requested that the tenders for each service may be written on separate forms, and that the number of the service may be plainly endorsed on the outside of the cover.

The general conditions referred to in the printed form of tender, and upon which the tender is to be made, can be inspected by persons proposing to tender, either at the General Post Office, or at any post office in the colony.

The Government will not necessarily accept the lowest or any tender.

MAIL SERVICES, 1864.

15. To and from the General Post Office and the Railway Station, Batman's Hill, as often as required, including conveyance of letter carrier.

16. For the clearance of the Post Office letter-boxes in the city of Melbourne and that on Wellington parade four times a day, including the conveyance of a letter carrier.

17. For the clearance of the Post Office letter-boxes in Carlton and Hotham four times a day, including the conveyance of letter carrier, and for the conveyance of four letter carriers from the General Post Office to Carlton and Hotham once a day; also for the conveyance of mails to and from the General Post Office and Hotham three times a day.

18. For the clearance of the Post Office letter-boxes in Fitz Roy and Collingwood four times a day, including conveyance of letter carrier, and for the conveyance of six letter carriers from the General Post Office to Fitz Roy and Collingwood once a day; also for the conveyance of mails to and from the General Post Office and Fitz Roy and Collingwood three times a day.

19. To and from Melbourne and Prahran, by way of South Yarra, twice a day; to and from South Yarra and Toorak, twice a day; and to and from Toorak and Malvern, once a day.

20. To and from Melbourne and Hawthorn, by way of Richmond, twice a day, with branch mails from Hawthorn to Kew, twice a day, and from Kew to Hawthorn once a day; to and from Kew and Ballyshanassy, by way of Hartwell, three days a week.

21. To and from Melbourne and Sandridge, by way of Emerald Hill, twice a day.

22. For the conveyance of all mails between the General Post Office and the Wharves at Melbourne and Sandridge, inclusive of the transport of the English mails.

23. To and from Melbourne and Pentridge, by way of Brunswick, six days a week.

No. 108.—OCTOBER 23, 1863.—4.

24. To and from Melbourne and Bulla, by way of Tullamarine and Broadmeadows, six days a week; and to and from Broadmeadows and Mickleham, six days a week.

25. To and from Melbourne and Keilor, by way of Flemington, Moonee Ponds, and Essendon, six days a week.

26. To and from Melbourne and Epping, by way of Northcote, Preston, and Thomastown, six days a week; to and from Epping and Meriang, by way of Woodstock, three days a week; and to and from Preston and Whittlesea, by way of Janefield and Morang, three days a week.

27. To and from Melbourne and Heidelberg, by way of Alphington, six days a week; and to and from Heidelberg and Templestowe, three days a week.

28. To and from Melbourne and St. Andrew's, by way of Eltham and Kangaroo Ground, three days a week; with branch mails to and from Eltham and Greensborough; to and from Eltham and Diamond Creek, and to and from Kangaroo Ground and Yarra Flats, three days a week.

29. To and from St. Kilda Railway Station and Cheltenham, by way of Elsternwick, Brighton, East Brighton, and South Brighton, six days a week; and to and from St. Kilda and Caulfield, six days a week.

30. To and from the Footscray Railway Station and Braybrook, by way of the Footscray Post Office and Maidstone, six days a week.

31. To and from Kew and Lillydale, by way of Boxhill, Doncaster, and Warrandyte, three days a week; and to and from Lillydale and Warburton, by way of Hoddle's Creek, two days a week.

32. To and from Dandenong and Cranbourne, six days a week; and to and from Cranbourne and the Bass, by way of Corinella, two days a week.

33. To and from Cheltenham and Snapper Point, by way of Frankston, six days a week; and to and from Snapper Point and Hastings, two days a week.

34. To and from Snapper Point and Tootgarook, by way of Dromana, two days a week; and to and from Dromana and Flinders, two days a week.

35. To and from the Landing Place, Snapper Point, and the Post Office, whenever required.

36. To and from Sale and Port Albert, by way of Tarraville, two days a week.

37. To and from Port Albert and Yarram-yarram, by way of Alberton, two days a week.

38. To and from Port Albert and Rosedale, by way of Tarraville, once a week.

39. To and from Port Albert and Tarraville with steamers' mails.

40. To and from Sale and Bairnsdale, by way of Stratford, two days a week; and to and from Stratford and the Crooked River diggings, once a week.

41. To and from Sale and Donnelly's Creek, by way of Rosedale and the Bald Hills, once a week.

42. To and from Bairnsdale and Omeo, by way of Bruthen, once a week.

43. To and from Omeo and Snowy Creek, by way of the Wombat, once a week.

44. To and from Yackandandah and Snowy Creek, by way of Sandy Creek, once a week.

45. To and from Beechworth and Yackandandah, six days a week; and to and from Yackandandah and Albury, by way of Osborne's Flat and Belvoir, three days a week.

46. To and from Belvoir and Walwa, to call at Tangambalanga, Bungoonia, Mitta-mitta crossing, Talangatta, Beringama, Cudgewia, Wabba, Beggary, Colac-colac, Towong, Tintaldra, Walwa (post office), Jinjellac, Burrowye, and Bungli, once a week.

47. To and from Beechworth and Stanley, six days a week.

48. To and from Beechworth and the Buckland, by way of Murrumbidgee, Bowman's Forest, and Myrtle Creek, three times a week; and to and from Port Punka and Growler's Creek, by way of Morse's Creek, three days a week.

49. To and from Beechworth and the Woolshed, by way of Reid's Creek, six days a week.

50. To and from Beechworth and Wahgunyah, by way of Chiltern, Indigo, and Rutherglen, six days a week.

51. To and from Tarrawingee and El Dorado, three days a week.

52. To and from Tarrawingee and Oxley, six days a week.

53. To and from Wangaratta and Estcourt, and to and from Wangaratta and Greta, three days a week.

54. To and from Benalla and Shepparton, once a week; and to and from Shepparton and Upper Moira, once a week.

55. To and from Longwood and the Jamieson, by way of Merton and Mansfield, three days a week.

56. To and from the Jamieson and Jordan, by way of Drummond's Point, Gaffney's Creek, and Wood's Point, two days a week.

57. To and from Broadford and the Reedy Creek, three days a week; and to and from Broadford and Yea, by way of King Parrot Creek, three days a week.

58. To and from Kilmore and Heathcote, by way of Pyalong, three days a week.

59. To and from Heathcote and Murchison, by way of Redcastle, Whroo, and Rushworth, three days a week.

60. To and from Heathcote and Costerfield, three days a week.

61. For the clearance of the letter-box at Argyle Gully, Heathcote, six times a week.

62. To and from Heathcote and Sandhurst, by way of the Wild Duck Creek and Axdale, three days a week.

Tenders are also requested for this service six times a week. The mails to leave Sandhurst on arrival of the night mail train.

63. To and from Heathcote and Redcastle, by way of Costerfield, three days a week.

64. To and from Heathcote and the Mia-mia, three days a week.

65. To and from Sandhurst and Murchison, by way of Whroo and Rushworth, three days a week.

66. To and from Sandhurst and Moama, by way of Clare Inn, Runnymede, Rochester, and Echuca, six days a week; and to and from the Clare Inn and Goornong, six days a week.

67. To and from Sandhurst and the Whipstick, by way of the White Hills, Epsom, and Huntly, six days a week.

68. To and from Swan Hill and Wentworth, by way of Pyangil, Narung, Wyriong, Euston, Tarpallen, Mildura, and the Mission Station, once a week.

69. To and from Sandhurst and Myers Flat, by way of Long Gully and Eaglehawk, six days a week.

70. To and from Sandhurst and New Inglewood, by way of Marong, six days a week.

71. To and from the Post Office and Railway Station, Sandhurst, four times a day; and for clearing the letter-boxes; including the conveyance of a letter carrier, twice a day.

72. To and from Sandhurst and Lockwood, by way of Golden square and Kangaroo Flat, six days a week.

73. To and from the Ravenswood Railway Station and the Big Hill, by way of the Ravenswood Post Office, six times a week.

74. To and from the Railway Station and Post Office, Harcourt, twice a day.

75. To and from the Railway Station and Post Office, Castlemaine, four times a day.

76. To and from Castlemaine and Barker's Creek, six times a week.

77. To and from Castlemaine and Chewton, six days a week.

78. To and from Castlemaine and Spring Gully, by way of Campbell's Creek, Strathloddon, Vaughan, and Fryerstown, six days a week.

79. To and from Castlemaine and Clydesdale, by way of Green Gully and Newstead, six days a week; and to and from Newstead and Glengow, by way of Joyce's Creek, three days a week.

80. To and from the Railway Station and Post Office, Elphinstone, twice a day.

81. To and from the Railway Station and Post Office, Taradale, twice a day.

82. To and from the Railway Station and Post Office, Malmesbury, twice a day.

83. To and from Malmesbury and the Green Hills, three days a week.

84. To and from Malmesbury and Daylesford, by way of Drummond and Glenlyon, six days a week.

85. To and from Kyneton and Tylden, six days a week; and to and from Tylden and Spring Hill, three days a week; and to and from Tylden and Newbury, by way of Trentham, three days a week.

86. To and from the Railway Station and the Post Office, Kyneton, four times a day.

87. To and from Kyneton and Heathcote, by way of Barfold and the Mia-mia, six times a week.

The mails between Kyneton and Heathcote will have to be conveyed by night.

88. To and from Kyneton and Barfold, three days a week.

89. To and from the Railway Station and Post Office, Carlisle, twice a day.

90. To and from Woodend and Rochford, by way of Springfield and Newham, two days a week.

91. To and from the Gisborne Railway Station and Middle Gully, by way of Gisborne, six days a week; also the conveyance of a mail on Saturdays from the Railway Station to the township.

92. To and from the Lancefield Road Railway Station and Lancefield, by way of Romsey, six days a week.

93. To and from Sunbury and the Gap, six days a week.

94. To and from the Pentland Hills and Mount Blackwood, six days a week.

95. To and from Dunolly and Old Inglewood, by way of Jones' Creek, Sandy Creek, and New Inglewood, six days a week; and to and from Sandy Creek and Newbridge, six days a week.

96. To and from New Inglewood and Wedderburne, by way of Old Inglewood, six days a week; to and from New Inglewood and Kingower, six days a week; and to and from Kingower and Jericho, three days a week.

97. To and from Wedderburne and East Charlton, two days a week.

98. To and from Dunolly and Moliagul, by way of Inkerman, three days a week.

99. To and from Dunolly and St. Arnaud, by way of Cochran's and Peter's, six days a week; and to and from St. Arnaud and Mount Jeffcott, two days a week.

100. To and from Dunolly and Maryborough, by way of the Bet-bet, six days a week.

101. To and from Maryborough and Chinaman's Flat, by way of the Alma, six days a week.

102. To and from Maryborough and Majorca, by way of Mosquito Flat and McCullum's Creek, six days a week.

103. For the clearance of the letter-box at Mariner's Reef (Maryborough), six times a week.

104. To and from Maldon and the Welshman's, six days a week.

105. To and from Avoca and Landsborough, by way of Moonambel, six days a week; to and from Moonambel and Navarre, by way of Barkly, three days a week; and to and from Moonambel and Stuartmill, by way of Redbank, six days a week, with branch to and from Hind's six days a week.

106. To and from Pleasant Creek and Horsham, by way of Glenorchy, three days a week.

Tenders for this service are requested to state for what sum they would leave Pleasant Creek at 6 a.m., or at 1 p.m., in either case reaching Horsham the same day.

107. To and from Horsham and Lake Hindmarsh, by way of the Upper Regions (Nine Creeks), two days a week; to and from Nine Creeks and Nhill, two days a week; to and from Nhill and Lockhart, once a week; and to and from Hindmarsh and Nypa, once a week.

108. To and from Horsham and Lake Corong, by way of Werracknebeal, calling at Sheep Hill Station, once a week.

109. To and from Glenorchy and Avon Plains, two days a week.

110. To and from Ararat and Campbell's Reef, by way of Cathcart, six days a week.

111. To and from Beaufort and Surface Hill, three days a week; and to and from Beaufort and Stockyard Hill, three days a week.

112. To and from Ararat and Belfast, by way of Wickliffe, Caramut, Woolsthorpe, Koroit, Warrnambool, and Killarney, once a week.

113. To and from Belfast and Hamilton, by way of Macarthur and Byaduk, once a week.

114. To and from Hamilton and Apsley, by way of Cavendish, Balmoral, and Harrow, two days a week.

115. To and from Hamilton and Penola, by way of the Vannon, Coleraine, and Casterton, two days a week.

116. To and from Casterton and Heywood, by way of Sandford, Merino, Digby, and Hotspur, three days a week; and to and from Heywood and Lindsay, by way of Dartmoor and Lyons, once a week.

117. To and from Portland and Yambuk, by way of Narrawong, once a week; to and from Yambuk and Belfast, two days a week; to and from Belfast and Warrnambool, by way of Killarney, once a week; and to and from Warrnambool and Camperdown, by way of Allansford and Terang, two days a week.

118. To and from the Warrnambool Post Office and Landing Place, as often as required.

119. To and from Mortlake and Hamilton, by way of Hexham, Caramut, and Penshurst, two days a week.

120. To and from Ballarat and Little Bendigo, six days a week.

121. To and from Ballarat and Bullarook, by way of the Brown Hills and Bungaree, six days a week.

122. To and from Ballarat and Buninyong, six days a week; to and from Buninyong and the Whim Holes, by way of Napoleon's, three days a week; and to and from Buninyong and Hardie's Hill, by way of the Durham Lead, three days a week.

123. To and from Ballarat and Sebastopol, by way of Mount Pleasant, six days a week; and to and from Sebastopol and Sago Hill, three days a week.

124. From Ballarat to Ballarat East, twice a day; and to and from the Railway Station and Post Office, as often as required; and for clearing the Post Office letter-boxes in both municipalities, and at Post Office, Ballarat East (including the conveyance of a letter carrier), twice a day.

125. To and from Creswick and Rocky Lead, by way of Dean, six days a week.

126. To and from Creswick and Coghill's Creek, by way of the Bald Hills and Ascot, six days a week.

127. To and from Creswick and Daylesford, by way of Mount Prospect and the Deep Creek, six days a week.

128. To and from Clunes and Glendaruel, by way of Mount Beckwith, six days a week.

129. To and from Talbot and the Rocky Flat, six days a week.

130. To and from Smythesdale and the Staffordshire Reef, by way of Brown's and Italian Gully, six days a week; and to and from Smythesdale and Carngaham, by way of Snake Valley and Preston Hill, six days a week; and to and from the Staffordshire Reef and Bull Dog Flat, three days a week.

131. To and from Linton's and Happy Valley, six days a week.

132. To and from the Lal-lal Railway Station and Mount Doran (Stony Rises), by way of Clarendon, six days a week.

133. To and from Meredith and Morrison's, six days a week.

134. To and from the Railway Station and Post Office, Meredith, once a day.

135. To and from the Railway Station and Post Office, Lethbridge, once a day.

136. To and from the Steiglitz Road Railway Station and Post Office, Moorabool, twice a day.

137. To and from Geelong and Batesford, six days a week.

138. To and from Geelong and Linton's, by way of Shelford, Rokewood, and Pitfield, two days a week.

139. To and from Geelong and Steiglitz, by way of Sutherland's Creek and Maude, six days a week; and to and from Steiglitz and the Anakes, three days a week.

140. To and from Geelong and Fyansford, six days a week.

141. To and from the Railway Station and Post Office, Geelong, as often as required; and for the clearance of the Post Office letter-boxes twice a day, including the conveyance of a letter carrier.

142. To and from the Railway Station and the Post Office, Wyndham, twice a day.

143. To and from Geelong and St. Leonard's, by way of Drysdale, Bellarine, and Portarlington, three days a week; and to and from Geelong and Mount Pollock, by way of Ceres and Gnarwarre, three days a week.

144. To and from Geelong and Germantown, by way of Belmont, six days a week; to and from Germantown and Jan Juc, by way of Puebla and Freshwater Creek, three days a week; and to and from Puebla and Connewarre, three days a week.

145. To and from Geelong and Queenscliff, by way of Kensington, six days a week; and between the Post Office and Landing Places, Queenscliff, and from Queenscliff to Geelong, whenever landed; also special mail conveyance to and from Geelong and Queenscliff, as often as required, at per trip.

J. McCULLOCH.

General Post Office,
Melbourne, 22nd September, 1863.

CONVEYANCE OF MAILS, 1864.

TENDERS will be received at this office until Noon, on Wednesday, the 28th instant, for the conveyance of Mails as under, for one year, from 1st January to 31st December, 1864.

Services required.

146. To and from Geelong and Belfast, by way of Duneed, Winchelsea, Birregurra, Colac, Larpent, Camperdown, Terang, Allansford, Warrnambool, and Killarney.

The mails between Geelong and Warrnambool not to occupy more than eighteen hours in course of transit during six months of the year.

Tenderers for the above are requested to state for what sum they would convey the mails three times a week, or six times a week, as required by the department.

147. To and from Belfast and Yambuck twice a week, and to and from Yambuck and Portland once a week.

The above services are in lieu of No. 10, in advertisement dated 11th September, and No. 117, in advertisement dated 22nd September.

Each tender must be accompanied by a bank deposit receipt for a sum equal to twenty per cent. of the amount for which the tenderer is willing to undertake the service; the money to be lodged to the credit of the Secretary to the Post Office, and to be absolutely forfeited to the Government in case the person whose tender may be accepted shall fail to complete, within ten days of the date of notice being given of the acceptance of his tender, the usual bond and contract to the satisfaction of the Postmaster General. The notice of acceptance if delivered at the address named in the tender shall be deemed sufficient.

The money deposited by unsuccessful tenderers will be returned to them on application.

WILLIAM TURNER,
Secretary.

General Post Office,
Melbourne, 16th October, 1863.

Police Sales.

ARARAT.

THE undermentioned confiscated liquors (seized and confiscated under the 13th Victoria No. 29) will be sold by auction at the Ballarat Police Station, at Twelve noon on Saturday, the 24th October, 1863:—

| | |
|----|--|
| 5 | kegs containing brandy |
| 2 | cases and 3 barrels containing ale |
| 5 | cases and 72 bottles containing porter |
| 7 | cases containing gin |
| 2 | casks, 1 case, and 14 bottles containing whiskey |
| 3 | casks containing port wine |
| 1 | cask " sherry |
| 2 | cases " ginger wine |
| 2 | jars " chinese brandy |
| 1 | jar " brandy |
| 9 | bottles " champagne |
| 61 | bottles " ale |
| 9 | bottles " various liquors |

FREDK. C. STANDISH,

Chief Commissioner of Police.

Police Department, Chief Commissioner's Office,
Melbourne, 19th October, 1863.

BEAUFORT.

THE undermentioned confiscated liquors (seized and confiscated under the Act 13 Victoria No. 29) will be sold by auction at the Beaufort Police Station, at Twelve noon on Saturday, the 24th of October, 1863:—

| | | |
|----|--------------------|---------------|
| 29 | bottles containing | porter |
| 30 | " | " ale |
| 2 | casks | " ale |
| 13 | bottles | " gin |
| 17 | " | " rum |
| 1 | keg | " rum |
| 3 | bottles | " whiskey |
| 2 | " | " brandy |
| 9 | " | " ginger wine |
| 1 | keg | " port wine |

FREDK. C. STANDISH,

Chief Commissioner of Police.

Police Department, Chief Commissioner's Office,
Melbourne, 19th October, 1863.

LINTON.

THE undermentioned confiscated liquors (seized and confiscated under the Act 16 Victoria No. 35, sec. 14), will be sold by auction, at Linton Police Station, at Twelve noon on Saturday, the 31st of October, 1863:—

| | | | |
|-----|--------|------------|-----------|
| 3 | casks | containing | ale |
| 2 | " | " | brandy |
| 1 | " | " | rum |
| 2 | " | " | port wine |
| 1 | " | " | sherry |
| 1 | " | " | whiskey |
| 1 | bottle | " | brandy |
| 1 | " | " | old tom |
| 100 | " | " | gin |
| 1 | " | " | champagne |
| 1 | " | " | whiskey |
| 2 | " | " | port wine |
| 34 | " | " | ale |
| 135 | " | " | porter |

FREDK. C. STANDISH,

Chief Commissioner of Police.

Police Department, Chief Commissioner's Office,
Melbourne, 12th October, 1863.

MELBOURNE.

THE undermentioned unclaimed and confiscated property now in the possession of the Police, will be sold by auction at the Detective Office, 146, Little Collins street east, Melbourne, at Two o'clock p.m. on Saturday, the 31st October, 1863:—

| | | | |
|----|----------------------------|-----|----------------------------|
| 1 | gold geneva watch | 1 | opossum rug |
| 1 | silver watch | 2 | saddles and other harness |
| 3 | gold neck chains | 81 | knives |
| 1 | gold brequet chain and key | 40 | purses and pocket-books |
| 1 | gold bracelet | 11 | coats |
| 1 | gold brooch | 8 | hankerchiefs |
| 5 | gold rings | 6 | vests |
| 1 | gold pencil case | 9 | pairs of trousers |
| 1 | gold watch key | 14 | pairs of boots |
| 1 | gold earring | 9 | hats and caps |
| 1 | silver brooch | 40 | yards of flannel |
| 1 | silver chain | 49 | yards of stuff, various |
| 1 | silver toothpick | 25 | yards of mauve rep |
| 11 | gilt brooches | 36 | yards of calico |
| 1 | ditto bracelet | 15 | yards plaid woollen |
| 1 | ditto pencil case | 13 | yards of ditto stuff |
| 1 | sword | 6 | blankets |
| 11 | pistols | And | sundry miscellaneous arti- |
| 5 | revolvers | | cles |
| 1 | gun | | |

FREDK. C. STANDISH,

Chief Commissioner of Police.

Police Department, Chief Commissioner's Office,
Melbourne, 19th October, 1863.

Personal Information.

THOMAS, JOHN SAVAGE, formerly a mate in the Royal Navy; landed at Melbourne, from the ship *Mariner*, in 1852, and was seen in Melbourne at the latter end of 1853. His personal description is as follows:—Height 5 feet 8 inches, dark-complexioned, with black hair inclining to grey, wore a beard, aged 45, has lost the forefinger nail on his right hand; dressed as a sailor. Information as to his present address, or decess if deceased, is requested on behalf of his family, to be forwarded to the Chief Secretary, Melbourne.—(53.A.5761.)—14th September, 1863.

NOTICE.

MESSRS. GORDON AND GOTCH, of Great Collins street west, Melbourne, and 4, Hunter street, Sydney, are appointed Agents to receive Advertisements and Subscriptions for the *Government Gazette*.

J. FERRES,
Government Printer.

1st October, 1863.

Private Advertisements.

CHILTERN MUNICIPALITY.

THIRD Half-yearly Report, ending 30th day of September, 1863.

| RECEIPTS. | | £ | s. | d. |
|---|-----|------|----|----|
| Cash at bank | ... | 6 | 2 | 6 |
| Municipal rates | ... | 151 | 11 | 8 |
| Moiety paid by Brooke Smith... | ... | 4 | 0 | 0 |
| Grant-in-aid | ... | 101 | 3 | 9 |
| Overdraft New South Wales | ... | 267 | 16 | 9 |
| Cash in hands town clerk | ... | 10 | 15 | 8 |
| | | £541 | 10 | 2 |
| EXPENDITURE. | | £ | s. | d. |
| Storm-water channel | ... | 118 | 17 | 0 |
| Two small channels | ... | 12 | 7 | 0 |
| Stumping clearing Conness street | ... | 10 | 0 | 0 |
| Public works, as per schedules 1, 2, 3, 5, 6 | ... | 116 | 5 | 6 |
| Day labor | ... | 23 | 10 | 0 |
| Late Improvement Committee | ... | 20 | 15 | 0 |
| Town clerk's salary last half-year | ... | 32 | 10 | 0 |
| Ditto ditto present ditto | ... | 77 | 9 | 0 |
| Advertising and printing | ... | 32 | 8 | 1 |
| Stationery, stamps, &c. | ... | 4 | 12 | 0 |
| Furniture | ... | 7 | 0 | 0 |
| Auditors last half-year | ... | 4 | 4 | 0 |
| Valuator | ... | 20 | 0 | 0 |
| Prince of Wales' marriage | ... | 15 | 0 | 0 |
| Oilman's and ironmongery acct. | ... | 6 | 3 | 10 |
| Expenses of compiling electoral roll | ... | 3 | 0 | 0 |
| Melbourne agent | ... | 20 | 0 | 0 |
| Auditors and small accounts present half-year | ... | 5 | 15 | 0 |
| Sundries | ... | 1 | 2 | 8 |
| Interest Bank New South Wales | ... | 5 | 11 | 1 |
| | | £541 | 10 | 2 |

Audited and found correct, 30th September, 1863.

W. FREDERICK TUCK,
SAMUEL MILNE,
Auditors.

ATTENDANCE OF COUNCILLORS.

| | General | Special Meetings. | Committees. |
|---------------------|---------|-------------------|-------------|
| Chairman | ... | 28 | 16 |
| Councillor Terrill | ... | 24 | 12 |
| Councillor Witherow | ... | 24 | 10 |
| Councillor Knox | ... | 21 | 12 |
| Councillor Magoffin | ... | 18 | 9 |
| Councillor Murphy | ... | 18 | 10 |
| Councillor Basto | ... | 27 | 12 |

ELECTION OF COUNCILLORS.

On 23rd March, a meeting was held for the purpose of electing three candidates in the room of Councillors Nickless, Chenhall, and O'Brien, who resigned; and also three in the room of Councillors Sutherland, Murphy, and Stevenson, who retired by effluxion of time. The following gentlemen were elected, namely, Councillors Magoffin, Knox, and Terrill; Councillors Murphy, Witherow, and Bastow. Councillor Kennedy was unanimously elected chairman.

APPOINTMENTS.

P. Grant, town clerk and collector.
P. Grant, inspector of nuisances for present year.
C. H. Forbes, valuator.

ASSESSMENT.

Annual value of property, £7608 6s. 8d.

BYE-LAWS.

To the Governor in Council.

No. 4. With regard to public nuisances from privies, &c.—Assented to.

No. 5. With regard to boiling down, slaughtering, keeping pigs, &c.—Returned for amendment.

No. 6. Imposing a rate of One shilling in the pound.—Assented to.

APPLICATIONS TO GOVERNMENT.

For survey of a line of railway connecting the Ovens district with Melbourne.—Promised.

To the Hon. the President of Land and Works, requesting the withdrawal of certain allotments supposed to be auriferous.—Granted.

To the Hon. the President of Land and Works requesting the survey of lands, to be pointed out around the township.—Granted.

To the Department of Roads and Bridges, pointing out the state of the Chiltern and Beechworth road.—No further funds available at present.

To the Commissioner of Trade and Customs, requesting that weights and measures be deposited at Chiltern.—For the present the request could not be entertained.

To the Hon. the Commissioner of Roads and Bridges, requesting that a bridge be placed over the Graveyard Creek.—No funds available.

To the Hon. the Commissioner of Roads and Bridges, requesting that bridges be placed over the Didda-didda and Dadda-dadda Creeks.—Granted.

To Commissioner of Roads and Bridges, with regard to the condition of portions of Main Sydney road, and also bridge over Alliance Creek.—No funds; local road boards would in future manage the matter.

To the Hon. the Treasurer, requesting the amount of grant-in-aid for the present half-year.—No reply.

PUBLIC WORKS IN PROGRESS.

Plans and specifications, by F. Ryley, Esq., for reducing Conness and Main streets to their permanent levels, also for the erection of sundry bridges, have been approved, and will be at once proceeded with.

G. W. KENNEDY,
Chairman.
PETER GRANT,
Town Clerk.

Town Clerk's Office,
Chiltern, 30th September, 1863.

No. 1711

BERWICK ROAD DISTRICT.

PROPOSED DIVERSION OF HARKAWAY AND KING'S ROAD, IN THE PARISH OF BERWICK, COUNTY OF MORNINGTON.

THE Harkaway road diversion, one chain wide, commences at a point opposite the N.W. corner, section VII.; thence N.W. for seven chains; thence N. one chain; thence N.E. eight chains sixty links to old line of road.

The King's road diversion commences at the junction of said road with last-mentioned road, and running parallel thereto for a distance of forty chains on the south side thereof, making the said King's road two chains wide for that distance.

Notice is hereby given that a plan of the proposed diversion now lies for inspection at the District Road Board Office, Berwick; and all persons affected thereby are requested to set forth in writing, addressed to the undersigned, within forty days from the publication hereof, any well-founded objection to the same.

JOHN BRISBANE,
Chairman.
ROBERT BAIN,
Clerk to the Board.

1st October, 1863.

No. 1717

PATENT FOR AN INVENTION FOR DIGGING, SLICING, AND BLASTING UNDER WATER, WITHOUT COMMUNICATION FROM ABOVE, THE BOTTOM OF SEAS, LAKES, OR RIVERS, AT ANY DEPTH BENEATH THE SURFACE AS FAR AS EIGHTY FEET, AND FOR ANY LENGTH OF TIME NOT EXCEEDING TWENTY-FOUR HOURS.

THIS is to notify that Leopold Villain, of Melbourne, in the county of Bourke, civil engineer, did, on the tenth day of October instant, deposit at the office of the Chief Secretary, in Melbourne, a specification, or instrument in writing, under his hand and seal, particularly describing and ascertaining the nature of the said invention, and in what manner the same is to be performed; and that by reason of such deposit the said invention is protected and secured to him exclusively for the term of six calendar months thence next ensuing. And I do further notify that the said Leopold Villain has given notice, in writing, at my chambers, of his intention to proceed with his application for letters patent for the said invention, and that I have appointed Monday, the thirtieth day of November next, at Eleven o'clock in the forenoon, at my chambers, to hear and consider the said application and all objections thereto; and I do hereby require all persons having an interest in opposing the grant of such letters patent, to leave before that day, at my chambers in Melbourne, particulars in writing of their objections to the said application, otherwise they will be precluded from urging the same.

Given under my hand this twentieth day of October, A.D. 1863.

GEO. HIGINBOTHAM,
Attorney General.

Crown Law Offices,
192, Collins street east.

No. 1724

REAL PROPERTY ACT.

NOTICE is hereby given that Thomas Miles, of Melbourne, contractor, has applied to have brought under the provisions of the Real Property Act the land described at the foot hereof; and that the Commissioner of Titles has appointed that upon the expiration of fourteen clear days from the date of this advertisement in the *Government Gazette* the Registrar General shall, unless he shall in the interval have received a caveat forbidding him to do so, proceed to bring such land under the provisions of the Act.

Dated the nineteenth day of October, 1863.

THE LAND REFERRED TO.

Part of portion eighty-one, parish of Jika Jika, four hundred and thirty feet, or thereabouts, east from the intersection of the north side of Great Sackville street with the east side of Great Budd street; thence extending further east along Great Sackville street ninety-nine feet, and having a depth therefrom of two hundred feet.

WILLIAM HENRY ARCHER,
Registrar General.

MALLESON AND ENGLAND,
Solicitors,
24, Queen street, Melbourne.

No. 1716

REAL PROPERTY ACT.

NOTICE is hereby given that John Grogan, of Violettown, Victoria, shoemaker, has applied to have brought under the provisions of the Real Property Act the land described at the foot hereof; and that the Commissioner of Titles has appointed that upon the expiration of fourteen clear days from the date of this advertisement in the *Government Gazette* the Registrar General shall, unless he shall in the interval have received a caveat forbidding him to do so, proceed to bring such land under the provisions of the Act.

Dated the twenty-fourth day of September, 1863.

THE LAND REFERRED TO.

Allotment 3 of section D, parish of Shadforth.

WILLIAM HENRY ARCHER,
Registrar General.

No. 1715

REAL PROPERTY ACT.

NOTICE is hereby given that William Lilly Hawkins, of Belfast, in the county of Villiers, gentleman, has applied to have brought under the provisions of the Real Property Act the land described at the foot hereof; and that the Commissioner of Titles has appointed that upon the expiration of fourteen clear days from the date of this advertisement in the *Government Gazette* the Registrar General shall, unless he shall in the interval have received a caveat forbidding him to do so, proceed to bring such land under the provisions of the Act.

Dated the fifth day of October, 1863.

THE LAND REFERRED TO.

Portion sixteen A, and section seventeen A, parish of Belfast, county of Villiers.

J. C. HOLM,
Assistant Registrar General.

STRATON ALLINGHAM,
72, Queen street, Melbourne.
Solicitor for the applicant.

No. 1709

REAL PROPERTY ACT.

NOTICE is hereby given that Benjamin Culley, of Back Creek county of Talbot, draper, has applied to have brought under the provisions of the Real Property Act the land described at the foot hereof; and that the Commissioner of Titles has appointed that upon the expiration of fourteen clear days from the date of this advertisement in the *Government Gazette* the Registrar General shall, unless he shall in the interval have received a caveat forbidding him to do so, proceed to bring such land under the provisions of the Act.

Dated the nineteenth day of October, 1863.

THE LAND REFERRED TO.

Part of allotment five of section six, Williamstown, having a frontage of one chain to Cecil street with a depth of two chains and a half.

WILLIAM HENRY ARCHER,
Registrar General.

No. 1710

In the Supreme Court of the }
Colony of Victoria. } Insolvency Jurisdiction.

In the matter of RUDOLPH HAGAR and ALBERT LETH JEPSEN, of Ballarat, in the colony of Victoria, miners, insolvent.

NOTICE is hereby given that it is the intention of Rudolph Hagar and Albert Leth Jepsen, the above-named insolvents, on the twenty-fourth day of November, 1863, at Ten o'clock in the forenoon, to apply to His Honor Charles Babington Brewer, Esquire, Commissioner of Insolvent Estates for the Geelong Circuit District, for a certificate of discharge herein, pursuant to the Act of Council in that case made and provided.

Dated this 17th day of October, 1863.

ADAM LOFTUS LYNN,
Solicitor for the above-named Insolvents,
Ballarat.

No. 1707

In the Supreme Court of the }
Colony of Victoria. } Insolvency Jurisdiction.

In the matter of WILLIAM RICHARD LACEY, of Ballarat, in the colony of Victoria, miner, insolvent.

NOTICE is hereby given that it is the intention of William Richard Lacey, the above-named insolvent, on the twenty-fourth day of November, One thousand eight hundred and sixty-three, at Ten o'clock in the forenoon, to apply to His Honor Charles Babington Brewer, Esquire, Commissioner of Insolvent Estates for the Geelong Circuit District, for a certificate of discharge herein, pursuant to the Act of Council in that case made and provided.

Dated this 20th day of October, 1863.

ADAM LOFTUS LYNN,
Solicitor for the above-named Insolvent,
Ballarat.

No. 1706

In the Supreme Court of the }
Colony of Victoria. } In Insolvency.

In the Estate of ROBERT GATEHOUSE, of Geelong, in the colony of Victoria, cooper, an insolvent.

NOTICE is hereby given that the above-named Robert Gatehouse intends to apply to Charles Babington Brewer, Esquire, Commissioner of Insolvent Estates for the Circuit District of Geelong, on Tuesday, the 24th day of November, 1863, at the Court House, Myers street, Geelong, at the hour of Ten o'clock in the forenoon, for a certificate of discharge from his debts and liabilities, pursuant to the Acts of Council in that case made and provided.

Dated this 22nd day of October, 1863.

R. R. MALEY,
Attorney for the said Robert Gatehouse.

No. 1725

In the Supreme Court of the }
Colony of Victoria. } In Insolvency.

In the matter of DANIEL RYAN, of Bellarine, in the colony of Victoria, farmer, an insolvent.

NOTICE is hereby given that it is the intention of the above-named insolvent to apply to Charles Babington Brewer, Esquire, Commissioner of Insolvent Estates for the Geelong Circuit District, at the Court House, Myers street, Geelong, on Tuesday, the 24th day of November, 1863, at Eleven o'clock in the forenoon, for a certificate of discharge from his debts and liabilities, pursuant to the Acts of Council in such case made and provided.

Dated this 20th day of October, A.D. 1863.

D. W. COLLYNS,
Little Ryrie street, Geelong,
Attorney for the above-named Insolvent.

No. 1714

In the Supreme Court.—*Fi. Fa.*
MCLEWEN AND OTHERS v. EDHOUSE.
MARTIN AND OTHERS v. EDHOUSE.

NOTICE is hereby given that the Sheriff for the Castlemaine district will cause to be sold, on Monday, the 23rd day of November, 1863, at the Supreme Court Hotel, Castlemaine, at Twelve o'clock noon, the above-named defendant's right, title, and interest in and to allotment 1 of section 120, Castlemaine; also, in and to allotment 22 of section D 3, parish of Castlemaine; unless these executions be sooner satisfied.

Terms—Cash.

R. C. MILLER,
Sheriff's Officer.

No. 1723

NOTICE is hereby given that by indenture bearing even date herewith and made or expressed to be made between John Cornish, of Ballarat, in the colony of Victoria, wine and spirit merchant, of the first part; Francis Decimus White and Henry Henty, both of the city of Melbourne, in the said colony, merchants, thereafter designated the said trustees, of the second part; and the several other persons and parties whose names and seals are subscribed and affixed to the third schedule thereunder written or thereunto annexed, being several creditors in their own right, or being agents or attorneys of creditors absent from the said colony of the said John Cornish, of the third part; the said John Cornish conveyed all and singular his real and personal estate (except as therein is mentioned), unto the said trustees, their heirs, executors, administrators, and assigns, for the benefit of all the creditors of him the said John Cornish, as therein is particularly mentioned. And notice is hereby further given that the said indenture was executed by the said John Cornish, Francis Decimus White, and Henry Henty, in the presence of, and that such execution was attested by, William Macredie, one of Her Majesty's justices of the peace for the colony of Victoria, according to the provisions of an Act of the Governor and Legislative Council of the colony of New South Wales, made and passed in the fifth year of the reign of Her present Majesty, intituled, *An Act for the further amendment of the Law and for the better advancement of Justice*, and numbered nine. And notice is hereby further given that the said indenture is now lying at the office of Messrs. Malleson and England, solicitors, 24, Queen street, in the city of Melbourne aforesaid, for inspection and execution by the creditors of the said John Cornish.

Dated this nineteenth day of October, A.D. 1863.

JOHN CORNISH,
F. DECIMUS WHITE,
HENRY HENTY.

Witness to the signatures of the said
John Cornish, Francis Decimus
White, and Henry Henty—
WM. MACREDIE, J.P.
One of Her Majesty's justices of the peace
for the colony of Victoria.

No. 1713

THE ALPINE QUARTZ CRUSHING COMPANY.

I, THE undersigned Philip Harris McArdell, hereby make application to register the Alpine Quartz Crushing Company under the provisions of the Mining Partnerships Limited Liability Act, 1860; and I do solemnly and sincerely declare that the following statement is, to the best of my belief and knowledge, true in every particular, namely:—

1. The name and style of the company is "The Alpine Quartz Crushing Company (limited)."
2. The place of intended operations is at or near Stringer's Creek, in Gipps Land.
3. The nominal capital of the company is One thousand two hundred pounds, in sixteen shares of Seventy-five pounds each.
4. The amount already paid up is Seven hundred and fifty pounds.
5. The name of the manager is Philip Harris McArdell.
6. The office of the company is at No. 43, Bourke street west, in the city of Melbourne.
7. The names and several residences of the shareholders, and the number of shares held by each at this date, are as follow:—

| Name and Residence. | No. of Shares. |
|---|----------------|
| John Widgery, of the city of Melbourne | 4 |
| Philip Harris McArdell, Sale, Gipps Land | 4 |
| Charles Baron Dickinson, of the city of Melbourne | 2 |
| Henry Thomas, of the city of Melbourne | 2 |
| William Cunningham, of Sale, Gipps Land | 1 |
| Isabella McArdell, of Sale, Gipps Land | 2 |
| Andrew Macarthur, of the city of Melbourne | 1 |

Dated this 22nd day of September, 1863.

P. H. McARDELL,
Manager.

Witness to signature—
ROBT. JNO. AMIES.

NOTE.—This notice is re-advertised, the name of W. T. Dawson having been inserted therein as a shareholder by mistake.

No. 1695

BEEHIVE QUARTZ MINING ASSOCIATION, TARENGOWER.

AN Account of the State of Affairs of the Beehive Mining Association, from the 10th day of May last, to the 10th day of August, 1863, pursuant to the Act of Parliament of Victoria in that behalf.

| | £ | s. | d. |
|--|--------|----|----|
| Subscribed capital represented by 2646 shares of £5 each, paid up | 13,230 | 0 | 0 |
| Value of machinery and other property of association, real or personal | 13,569 | 13 | 4 |
| Value of gold, the produce of operations since commencement | 53,949 | 19 | 7 |
| Cash in hand or at banker's | 129 | 1 | 10 |

Date of commencement of works, 1st January, 1860.

| | £ | s. | d. |
|--|-------|----|----|
| Wages and other incidental expenses | 1,594 | 4 | 3 |
| Last dividend paid 24th December, 1862 | 661 | 10 | 0 |
| Total expenditure on works since the commencement of operations, exclusive of labor shares | 5,613 | 2 | 8 |

W. BROCKWELL,
Director.

No. 1721

EAGLEHAWK QUARTZ MINING ASSOCIATION, TARENGOWER.

AN Account of the State of Affairs of the Eaglehawk Mining Association, from the 3rd day of June last, to the 3rd day of September, 1863, pursuant to the Act of Parliament of Victoria in that behalf.

| | £ | s. | d. |
|--|--------|----|----|
| Subscribed capital represented by 20,000 shares of £1 per share, paid up | 19,958 | 0 | 0 |
| Value of machinery and other property of association, real or personal | 13,993 | 19 | 7 |
| Value of gold, the produce of operations since commencement | 6,743 | 9 | 4 |
| Cash in hand or at banker's | 115 | 15 | 5 |

Number of preferent shares set apart to indemnify director, &c., 1716.

| | £ | s. | d. |
|--|--------|----|----|
| Wages and other incidental expenses | 230 | 16 | 0 |
| Last dividend paid 18th May, 1861 | 1,995 | 16 | 0 |
| Total expenditure on works since the commencement of operations, exclusive of labor shares | 24,701 | 19 | 8 |

WM. SALTER,
Director.

No. 1720

DISSOLUTION OF PARTNERSHIP.

NOTICE is hereby given that the partnership hitherto existing between Henry Budge and Henry Young, trading under the firm or style of "Henry Budge and Co.," warehousemen, Melbourne, Victoria, has been dissolved this 18th day of June, 1863, by mutual consent.

Witness to the signature of Henry Budge—
HENRY BUDGE,
Of Melbourne, gentleman.

Witness to the signature of Henry Young—
HENRY YOUNG,
A. GILMOUR,
Clerk, 54, Moorgate street buildings,
London, E.C.

No. 1708

GRAND JUNCTION GOLD MINING ASSOCIATION, TARENGOWER.

AN Account of the State of Affairs of the Grand Junction Mining Association, from the 4th day of May last, to the 4th day of August, 1863, pursuant to the Act of Parliament of Victoria in that behalf.

| | £ | s. | d. |
|--|--------|----|----|
| Subscribed capital represented by 20,000 money shares of £1 each, paid up | 13,091 | 0 | 0 |
| Value of machinery and other property of association, real or personal | 4,988 | 2 | 7 |
| Value of gold, the produce of operations since commencement | 5,854 | 8 | 4 |
| Cash in hand or at banker's | 98 | 4 | 10 |
| Wages and other incidental expenses | 1,038 | 19 | 0 |
| Total expenditure on works since the commencement of operations, exclusive of labor shares | 20,279 | 16 | 0 |

THOMAS POISUE,
Director.

No. 1719.

FIVE POUNDS REWARD.

CAUTION TO AUCTIONEERS, POUNDKEEPERS, AND OTHERS.
STRAYED from the Railway Hotel, Goornong:—

- 1 dark brown mare, branded W off shoulder, W near neck, blaze down face
- 1 iron grey mare, JRM near shoulder
- 1 blind bay mare, 2 near shoulder MD conjoined
- 1 black mare, near shoulder, bob tail

Whoever will lead to their recovery shall receive the above reward. Apply to Mr. Bolger, Goornong.

No. 1712

FOUR POUNDS REWARD.

TO POUNDKEEPERS.

STRAYED from St. Arnaud, a grey mare, branded JD conjoined on near cheek and shoulder, had small piece rope round neck, when lost hind shoes off; bay mare, branded JP on neck, white hind fetlocks and face, when lost hobbled. Any person delivering the above to the St. Arnaud Hotel will receive the above reward.

No. 1705

TWO POUNDS REWARD.

STOLEN or strayed from my paddock, at Taradale, a chesnut mare, about fourteen and a half hands high, star on forehead, bob tail, branded W near shoulder. The above reward will be paid to any one giving such information to the undersigned as shall lead to the recovery of the same.

No. 1713

WM. MALTBY.

Impoundings.

AMHERST.—Impounded at Amherst, 9th October, 1863, by Mr. Hy. Robinson.—Trespass 1s. 6d.

346. White bullock, like HE conjoined near ribs

On 12th October, by Scrase Brothers.—Trespass 1s. 6d.

347. Brindle poley cow, BC off ribs, O off back

348. Black bull, bald face, no brands

Same date, by Mr. Henry Robinson.—Same trespass.

360. Brown mare, saddle marked, faint blotch near shoulder

361. Bay horse, winkers on, WS off shoulder, F near shoulder

On 16th October, by Mr. Thos. Trebilcock.—Trespass 1s. 6d.

363. Chesnut mare, little white on off hind foot, like JG over anchor near shoulder

364. Bay mare, shod all round, saddle marked, white spots on rump, 4 near shoulder, like L off shoulder

365. Brown cob, saddle marked, short tail, like J/ conjoined near shoulder, 7 off shoulder

If not claimed and expenses paid, to be sold on 18th November, 1863.

13/6

E. B. STANWORTH,
Poundkeeper.

AVOCA.—Impounded at Avoca, 17th October, 1863, by M. M. Cameron.

1870. Bay mare, black points, star, switch tail, like O near neck, S over near shoulder, shod

1871. Bay foal, progeny of 1870, unbranded

1872. Bay mare, off fore leg blistered, near rump

On 17th October, from Avoca Common.

1873. Strawberry bullock, JD off rump

1874. Yellow bullock, bald face, off ear marked, like A)(off rump

1875. Black and white bullock, dewlap cut, no visible brand

1876. Strawberry bull, short tail, no visible brand

On 19th October, from same place.

1877. Black pony mare, star and snip, fore pasterns white, RD near shoulder

If not claimed and expenses paid, to be sold on 18th November, 1863.

13/

JOHN BATCHELOR,
Poundkeeper.

BALLAARAT.—Impounded at Ballaarat, 18th October, 1863, by T. Buttery.—Trespass 8s.
1544. Bay or light brown horse, slit in off ear, K near shoulder
WA

(a letter on the A), WA off shoulder
On 20th October, from the Bald Hill, Burrumbest.—Trespass 6d.
1553. Brown horse, shod, like —LIT near shoulder

If not claimed and expenses paid, to be sold on 18th November, 1863.

J. JOHNSTON,
Poundkeeper.

9/

BUNINYONG.—Impounded at Buninyong, 17th October, 1863, by Geo. Innes.—Trespass 6d. each.
1906. Red and white steer, ears marked, near rump like R
1907. Brown heifer, cock horns, no visible brands

If not claimed and expenses paid, to be sold on 18th November, 1863.

D. YOUNG,
Pro GEO. INNES,
Poundkeeper.

7/6

CARISBROOK.—Impounded at Carisbrook, 19th October, 1863.—Trespass 1s. 6d. each.

1 bay mare, rope on, like LL near shoulder, WN or WW near saddle, FP conjoined (the F to left) off shoulder
1 bay mare, 2 near shoulder, like CT off shoulder
1 brown horse, white on three feet, like J blotched on both shoulders, star, collar marked

On 20th October.—Same trespass.

1 brown horse, B near ribs, JF near shoulder, collar marked
1 bay mare, strap on neck, like JR over K over R near shoulder, saddle marked, broken hobbles on

If not claimed and expenses paid, to be sold on 18th November, 1863.

FRED. GEO. HULL,
Poundkeeper.

10/6

CASTERTON.—Impounded at Casterton, 8th October, 1863, by C. M. A. King, Esq., Muntham. Notice sent to supposed owner.

481. Yellow and white bullock, GG near horn

On 12th October, by same.

488. Bay horse, star, PC or JC near shoulder, lame

On 13th October, by Mr. John Macpherson, Carapook.—Trespass 9d. each.

489. Yellow bullock, C near rump, CPC off loin

490. Red and white cow, C near rump, JK conjoined off loin

491. Red and white bullock, same brand

492. Red and white bullock, same brand

493. Yellow and white bullock, same brand

494. Dark red and white bullock, JF near rump, CL near loin, HC conjoined off rump

495. Yellow bullock, LMB No. 7 under near ribs, CL near loin, JC and P off ribs

496. Roan and white bullock, swallow near ear, tip off off ear, indescrivable off rump

Same day, by John Livick, for Managers of Casterton Common.

498. Bay horse, star and small snip, PL conjoined like blotched MP above near shoulder

If not claimed and expenses paid, to be sold on 18th November, 1863.

HENRY DAVIS,
Poundkeeper.

16/

CASTLEMAINE.—Impounded at Castlemaine, 16th October, 1863, by W. Place, for Managers of the Gold Fields Common.—Trespass 1s.

287. Small red cow, like M off shoulder and off back

If not claimed and expenses paid, to be sold on 18th November, 1863.

MILWARD POGSON,
Poundkeeper.

7/

COLAC.—Impounded at Colac, 12th October, 1863, by G. Rutherford, Esq.

600. Red steer, white back, HC near thigh

601. White heifer, L in square near ribs

602. Yellow and white heifer, like TT off rump

603. Yellow and white heifer, illegible near ribs

609. Brown and white heifer, like GO off rump

By John Willis.

610. Brown and white bull, slit in near ear, no visible brand

If not claimed and expenses paid, to be sold on 18th November, 1863.

WILLIAM ARCHER,
Poundkeeper.

9/6

DAYLESFORD.—Impounded at Daylesford.

480. Black mare, star and snip, saddle and collar marked, long tail, branded WM on near shoulder, B on off shoulder

481. Bay horse, star, hind feet white, collar marked, long tail, branded like M blotched on near shoulder, M on off

shoulder SK PM

If not claimed and expenses paid, to be sold on 18th November, 1863.

N. S. HAILES,
Poundkeeper.

9/

GLENORCHY.—Impounded at Glenorchy, 15th October, 1863, by Godfrey McMillan, Esq.

446. Magpie bullock, 2 in circle near back, 2 near rump; blotch off ribs

447. Red and white cow, like LMD near ribs, blotch off ribs

405. Bay filly, white face, previously gazetted as no brands, has M near neck

If not claimed and expenses paid, to be sold on 18th November, 1863.

D. K. FITZGERALD,
Poundkeeper.

8/6

KYNETON.—Impounded at Kyneton, 15th October, 1863, by Richard McGrath.—No trespass.

1160. Bay horse, black points, small star, long switch tail, collar marked, shod all round, like π near shoulder, like M faint

off shoulder π

On 19th October, by Edward Argyle.—Trespass 2s. 6d.
1161. Black mare, star and snip, blemish near fore foot, π near

shoulder (the J to right)

If not claimed and expenses paid, to be sold on 18th November, 1863.

W. BATES,
Poundkeeper.

10/

LEXTON.—Impounded at Lexton, by Mr. Scott.

527. Bay filly, JAJ near shoulder

528. Grey horse, shod, near fore and hind pasterns white, H near shoulder

529. Bay mare, off hind pastern white, saddle marked, doorkey off shoulder, blotch like IRI off ribs

On 19th October, by Mr. Merrett.—Trespass 2s. 6d. each.

530. Bay colt, white about face, hind legs white, no visible brand

531. Dark bay or brown draught colt, like L near neck

532. Dark bay mare, off hind pastern white, star, illegible faint brand near neck

533. Grey mare, collar marked, HD conjoined near shoulder

On 20th October, by Mr. Murphy.—Trespass 9d. each.

534. Bay colt, no visible brands

535. Chesnut mare, blaze, off hind leg white, saddle and collar marked, like SR near shoulder

536. Bay mare, saddle and collar marked, star, E near shoulder, VC off shoulder

537. Bay colt, off hind pastern white, star, like \square W or DM near thigh, faintly branded

538. Chesnut horse, star and snip, strap on neck, WA conjoined near shoulder, white near hind coronet

If not claimed and expenses paid, to be sold on 18th November, 1863.

T. NICHOLLS,
Poundkeeper.

16/

MANSFIELD.—Impounded at Mansfield, 1st August, 1863, by B. Valentine, Esq.—Trespass 2s. each. Abandoned by former poundkeeper, and re-impounded on 10th October, 1863. Notice sent to owner.

251. Brown draught mare, long tail, star, blotch brand like DB near shoulder

252. Roan filly foal, progeny of the above, indescrivable brand on near shoulder

If not claimed and expenses paid, to be sold on 18th November, 1863.

H. P. DUNSTER,
Acting Poundkeeper.

9/

MERÉDITH.—Impounded at Meredith, 15th October, 1863, by J. Paterson, Esq.—Trespass 6d. each.

711. Dapple grey mare, saddle and collar marked, shod, TV near shoulder

712. Black horse, white down face, saddle and collar marked, little white near hind fetlock, shod, PN near shoulder

On 16th October, by J. Grant.—Trespass 4s.

713. Chesnut mare, blaze, saddle marked, BM near shoulder

(the BM conjoined and the P inclined to left) π off shoulder

If not claimed and expenses paid, to be sold on 18th November, 1863.

THOS CONNOR,
Poundkeeper.

10/6

ROKEWOOD.—Impounded at Rokewood, 19th October, 1863, by Doulah Doulah, for the Managers of the Rokewood Farmers' Common.—Trespass 1s.

452. Bay mare, black points, crown over 1163 off shoulder, crown off cheek, like C3 off neck (the 3 reversed)

If not claimed and expenses paid, to be sold on 18th November, 1863.

D. McANDREW,
Poundkeeper.

7/6

ROTHWELL.—Impounded at Rothwell, by the Herdsman of the Little River Farmers' Common.—Trespass 6d. each.

2692. Brown or black horse, blaze, shod all round, JC or G off neck

2694. Iron grey filly, blaze, off hind foot white, JB conjoined near shoulder

If not claimed and expenses paid, to be sold on 18th November, 1863.

FREDERICK BYLAND,
Poundkeeper.

8/

NOTICE.


ROTHWELL.—The brand of the sheep Nos. 2592-647, since the rain, appears like JH conjoined off ribs.
The bay horse No. 2546 has DM off shoulder and a scar or illegible brand off neck, and No. 2547 has under the A near shoulder JHL conjoined over same brand horizontal, and C off neck, in addition to the brands already advertised. Will not be sold till the 18th November, 1863.

FREDERICK RYLAND,
Poundkeeper.

8/

SALE.—Impounded at Sale, 13th October, 1863, by Luther Simmons, Esq.—Trespass 6d. each.



570. Chesnut horse, like J7 near shoulder, star
571. Bay mare, like W off shoulder, black points
572. Bay mare, like W near shoulder, star and snip
574. Bay filly, WP conjoined near shoulder, like 33 near ribs
575. Iron grey filly, IF near shoulder
576. Brown filly, like D off ribs, star
On same date, by John Campbell, Esq.

577. Bay colt,  near shoulder
578. Black mare, M within circle near rump, blotch brands near shoulder
579. Black filly foal, no visible brand
If not claimed and expenses paid, to be sold on 18th November, 1863.

HENRY M. PEARSON,
Poundkeeper.

12/

SANDHURST.—Impounded at Sandhurst, 9th October, 1863, by T. Connor.—Trespass 5s. each.

123. Grey mare, rope on neck, 2 near neck, JP near shoulder,  off shoulder
124. Black colt, off hind fetlock white, like  I near shoulder

On 20th October, by T. Dun.—Trespass nil.


125. Bay mare, black points, like U or spur brand off shoulder

If not claimed and expenses paid, to be sold on 18th November, 1863.

DANL. MACKEY,
Poundkeeper.

10/

WANGARATTA.—Impounded at Wangaratta, 16th October, 1863, by Dominick Farrell, Esq.—Trespass 2s. 6d. each.

824. Fleabitten grey mare, JP off neck, no other visible brand
825. Bay filly, P near shoulder
826. Bay filly, OD near shoulder
827. Black horse, star, PC near shoulder
828. Bay mare, white face, near hind fetlock white, B 




off shoulder (writing B) very wild

If not claimed and expenses paid, to be sold on 18th November, 1863.


ALEXANDER TONE,
Poundkeeper.

10/

WARRANTYTE.—Impounded at Warrantyte, 16th October, 1863, by Wm. H. Hewish.—Trespass 1s. each.

263. Dark brown horse, star, like  near shoulder
264. Dark brown or black colt, star, BO (rather illegible)
265. Bay entire colt, dark points, no visible brands
266. Bay mare, star, long tail, collar and saddle marked,  R conjoined near shoulder,  off shoulder, O off side neck, fore pastern joints enlarged

On same date, by J. Brown.

269. Roan cow, white face, off ear marked, G off shoulder, W in circle off rump  HS

On 17th October, by the same person.

270. Light bay horse, white on near hind foot, like M near shoulder, tan muzzle

If not claimed and expenses paid, to be sold on 18th November, 1863.


JOHN HUTCHINSON,
Poundkeeper.

13/

WARRANTYTE.—Impounded at Warrantyte, 19th October, 1863, by Mr. S. Ross.—Trespass 1s. each.

292. Red bullock, W near ribs, DE off ribs
293. Red or yellow bullock, some white, CH off rump and thigh

On same date, by Mr. A. F. Sullivan.—1s. 6d. each.

294. Bay mare, black points, H5 off shoulder, saddle marked
295. Bay horse, small star, dark points, TK near shoulder
296. Dark brown or black mare, collar marked, blotch brand or saddle mark off side, blotch brand before S near shoulder, knees injured
297. Grey horse, long tail, MPS near shoulder (the MP conjoined), collar and saddle marked, indistinct brand off shoulder
298. Grey horse, knees broken, like D or  rather illegible off shoulder
299. Light bay mare, star and stripe, long tail, AS near shoulder (like writing A), scar or blotch brand over, saddle marked
300. Brown bay horse, star, R_y near shoulder, hind fetlocks white
301. Bay mare, star, E near shoulder, E near side neck, off hind foot white


302. Dark grey colt, blotch brand near shoulder, white on hind feet
If not claimed and expenses paid, to be sold on 18th November, 1863.

JOHN HUTCHINSON,
Poundkeeper.

17/

WINCHELSEA.—Impounded at Winchelsea, by J. R. Hopkins, Esq., J.P.—Trespass 5s. each.
2132. Fleabitten grey mare, F near shoulder

P

2133. Bay horse, saddle and collar marked, little white on off hind coronet, enlargement off fore foot, C near shoulder,  B

| A | conjoined off shoulder

By Mr. Davies.—Trespass 6d. each.

2135. Red and white heifer, both ears marked, L near ribs and rump
2139. Yellow sided steer, white on back, belly, and face, CC over and partly upon LO off rump
If not claimed and expenses paid, to be sold on 18th November, 1863.

S. P. KEAM,
Acting Poundkeeper.

13/6

NOTICE.

WINCHELSEA.—No. 400, red and white cow, advertised as CT off rump, should have been described IT off rump. If not released, will be sold on 18th November, 1863.




5/

S. P. KEAM.


YACKANDANDAH.—Impounded at Yackandandah, 14th October, 1863, by Mr. Robert Jamiser, for Managers of Yackandandah Common.—Trespass 1s. each.

741. White steer, strawberry neck, W off ribs
743. Red beifer, off ear marked, like TC off ribs (writing T)

On 17th October, by Messrs. T. and P. Connors.—Same trespass
745. Brown mare, stripe down face, long tail, spectacle brand over spectacle brand off shoulder, spectacle brand near shoulder

746. Bay mare, switch tail, grey hairs on wither, J near shoulder
747. Brown horse, small star, switch tail, sore wither,  R near shoulder
748. Brown mare, star and stripe, white spot off cheek, had sore back, shod,  over  near shoulder, D over square

top 3 off shoulder

750. Bay colt, like  blotched near shoulder

If not claimed and expenses paid, to be sold on 18th November, 1863.

ANTHY. P. KANE,
Poundkeeper.

14/6

THE GOVERNMENT PRINTER acknowledges the receipt of the undermentioned sums:—

| 1863. | £ | s. | d. |
|------------------------------|-----|-----|--------|
| October 20.—E. B. Stanworth | ... | ... | 1 0 0 |
| October 20.—John Hutchinson | ... | ... | 1 0 0 |
| October 21.—D. K. Fitzgerald | ... | ... | 3 0 0 |
| October 21.—Alex. Tone | ... | ... | 1 0 0 |
| October 21.—H. P. Dunster | ... | ... | 0 10 0 |
| October 21.—H. M. Pearson | ... | ... | 0 10 0 |
| October 21.—Hy. Davis | ... | ... | 2 0 0 |
| October 22.—John Hutchinson | ... | ... | 1 0 0 |
| October 22.—Wm. Bates | ... | ... | 1 0 0 |
| October 22.—N. S. Hailes | ... | ... | 1 0 0 |
| October 22.—Danl. Mackey | ... | ... | 3 0 0 |
| October 22.—T. Nicholls | ... | ... | 1 0 0 |
| October 22.—Wm. Archer | ... | ... | 1 0 0 |
| October 22.—F. G. Hull | ... | ... | 0 18 6 |
| October 22.—Fredk. Ryland | ... | ... | 1 0 0 |

J. FERRES,
Government Printer.

22nd October, 1863.

CONTENTS.

| | PAGE. |
|--|-------|
| Government Notices | 2377 |
| Liabilities and Assets, Colonial Bank of Australasia | 2378 |
| Liabilities and Assets, Bank of New South Wales | 2378 |
| Appointments | 2379 |
| Applications for Mining Leases | 2379 |
| Ararat Mining District Bye-law | 2380 |
| Weekly Abstract of Births and Deaths | 2384 |
| Lands Reserved | 2384 |
| Sites for Common Schools | 2387 |
| Title Deeds | 2390 |
| Contracts Accepted | 2397 |
| Approaching Land Sales | 2397 |
| Land Sales | 2397 |
| Courts | 2399 |
| Tenders | 2400 |
| Private Advertisements | 2404 |
| Impoundings | 2406 |