



# VICTORIA GOVERNMENT GAZETTE.

Published by Authority.

No. 4.]

TUESDAY, JANUARY 13.

[1863.]

## PRESERVATION OF FOREIGN ANIMALS AND BIRDS INTRODUCED INTO VICTORIA.

THE Government wishes to call the attention of all classes of colonists to the efforts which are being made by the Acclimatisation Society of Victoria for the introduction of useful animals, game, song birds, &c., into this country, and to solicit the co-operation of the public in a work which promises to be attended with the most beneficial results, and to contribute to the prosperity and enjoyment of the community. This co-operation will be most effectually rendered by the public zealously protecting from injury and destruction the animals and birds introduced into and turned loose in the colony by the society. On the grounds of humanity, and in the interests of the whole community, the Government confidently appeals to the good sense and right feeling of the public to second the efforts of the Acclimatisation Society, and to protect and preserve what has involved such an expenditure of time, money, and pains to procure.

By His Excellency's Command,  
JOHN O'SHANASSY.

Chief Secretary's Office,  
Melbourne, 5th January, 1863.

## DEPOSITS UNDER IMMIGRATION REGULATIONS.

WITH reference to a notification which appeared in the *Government Gazette* of the 19th instant, it is hereby intimated, for general information, that arrangements have been made for continuing to receive deposits subsequent to this date until further notice. Applications for passages under the regulations will be therefore received and dealt with as heretofore, at the offices of the Assistant Immigration Agents, Receivers and Paymasters throughout the colony, and Postmasters at Kilmore and Kyneton.

J. CHATFIELD TYLER,  
Secretary and Immigration Agent.  
Department of Trade and Customs,  
Melbourne, 31st December, 1862.

## AUCTIONEERS' LICENSES.

IT is hereby notified that, by virtue of the powers conferred on him by the 9th clause of the Licensed Auctioneers Act, 18 Victoria No. 23, the Governor has been pleased to extend the time for payment of the fees due on Auctioneers' Licenses, certificates for which were obtained on the annual licensing day, for a period of six weeks.

By His Excellency's Command,  
WILLIAM C. HAINES,  
Treasurer.

Treasury,  
Melbourne, 29th December, 1862.

## ESCORT FROM UPPER GOULBURN DIGGINGS.

A FORTNIGHTLY Escort will be run, until further notice, between Jamieson and Benalla, leaving Jamieson on alternate Wednesdays (commencing on the 21st instant), and arriving at Benalla on alternate Thursdays (commencing on the 22nd instant); leaving Benalla on alternate Saturdays (commencing on the 24th instant), and arriving at Jamieson on alternate Mondays (commencing on the 26th instant).

FREDK. C. STANDISH,  
Chief Commissioner of Police.  
Police Department, Chief Commissioner's Office,  
Melbourne, 6th January, 1863.

No. 4.—JANUARY 13, 1863.—1.

## RECEIPT AND PAY OFFICE, DAYLESFORD.

NOTICE is hereby given that a Receipt and Pay Office has been opened at Daylesford.

By His Excellency's Command,  
WILLIAM C. HAINES,  
Treasurer.

Treasury,  
Melbourne, 5th January, 1863.

## RECEIPT AND PAY OFFICE, RAGLAN.

NOTICE is hereby given that the Receipt and Pay Office, Raglan, was closed on the 1st instant.

By His Excellency's Command,  
WILLIAM C. HAINES,  
Treasurer.

Treasury,  
Melbourne, 5th January, 1863.

## RAILWAY FROM GEELONG TO GEELONG JUNCTION.

IT is hereby notified that the Governor has approved of the detailed plans and sections of the double line of railway on that portion of the Geelong and Melbourne Railway, between the Geelong terminus and the junction with the Geelong and Ballarat Railway at West Geelong.

W. H. F. MITCHELL,  
Commissioner of Railways and Roads.  
Railway Department,  
Melbourne, 8th January, 1863.

## RAILWAY FROM GEELONG TO GEELONG JUNCTION.

NOTICE TO LANDOWNERS, ETC., IN THE PARISH OF MOORPANYAL, COUNTY OF GRANT.

IT is the intention of the Board of Land and Works to complete the double line of railway, on the present line, between the Geelong Terminus and the junction with the Geelong and Ballarat Railway at West Geelong, and to take certain additional lands, for carrying out that purpose, between the above points:

Take notice therefore that the said Board intends making the said line of railway between the said points, according to the plan to be seen at the Engineer's Office, Geelong Terminus, or at the office of the Engineer-in-Chief of Victorian Railways, Melbourne.

W. H. F. MITCHELL,  
Commissioner of Railways and Vice-President of the Board of Land and Works.  
Railway Department,  
Melbourne, 8th January, 1863.

## COPIES OF THE EXHIBITION CATALOGUE AND OF THE ESSAYS FOR DISTRIBUTION.

THE Committees or other persons having the control of Public Libraries, Mechanics' Institutes, &c., are hereby informed that copies of the Victoria Exhibition Catalogue and of the Essays, indicating the progress, resources, and physical characteristics of the colony, in English, French, and German, may be obtained gratuitously, for the purpose of being deposited in such public libraries, by making application in writing to the Government Printer, and remitting to that officer an amount sufficient to defray the cost of transmission by post (5s.), or they will be delivered at the office to order.

Chief Secretary's Office,  
Melbourne, 9th January, 1863.

JOHN O'SHANASSY.

## WARDEN OF THE GOLD FIELDS.

THE Governor, with the advice of the Executive Council, was pleased, on the 16th of December last, to appoint

C. A. D. PASCO, Esquire (Police Magistrate, &c.), to be also a Warden of the Gold Fields, and Mr. Pasco commenced duty accordingly on the 3rd of January, 1863.

By His Excellency's Command,  
J. DENNISTOUN WOOD.

Crown Law Offices,  
Melbourne.

6213.

## APPOINTMENTS.

THE Governor, with the advice of the Executive Council, has been pleased to approve of the undermentioned appointments, viz.:-

RICHARD DOWN, Esquire, Senior Landing Surveyor, to be Acting Collector of Customs at Melbourne, during the absence on leave of Thomas Dryburgh, Esq., to date from 23rd December, 1862.

RICHARD DOWN, Esquire, Acting Collector of Customs, Melbourne, to be Acting Collector of Imposts, from the same date.

WILLIAM FAWKNER, Esquire, Landing Waiter, to be Acting Collector of Customs at Warrnambool, during the absence, on duty, of A. W. Musgrove, Esq., from the 5th to the 27th December, 1862.

WILLIAM FAWKNER, Esquire, Acting Collector of Customs, Warrnambool, to be Acting Collector of Imposts during the same period.

ALEXANDER CAMPBELL, Harbormaster, Melbourne,

A. J. MANSEN, Berthing Officer and Clerk, Melbourne,

ROBERT FULLANTON, Assistant Harbor Master and Pier Master, Sandridge,

to be Officers of Customs, to enable them to carry out the provision of the 56, 57, 58, 59, 60, and 62 clauses of the Port and Harbor Regulations.

By His Excellency's Command,

ROBERT S. ANDERSON,

Commissioner of Trade and Customs.

Department of Trade and Customs,  
Melbourne, 7th January, 1863.

## TRUSTEES.

THE Governor, with the advice of the Executive Council, has been pleased to approve of the appointment of the undermentioned trustees, viz.:-

PATRICK FRANCIS O'HAGAN,

appointed by Order of 5th January, 1863, to be a Trustee of the Bellarine Cemetery, *vice* James Cahir, resigned.

GEORGE WILLIAM HARRIS,

appointed by Order of 5th January, 1863, to be a Trustee of the Cemetery at Hamilton, *vice* Philip Phillips, deceased.

WALTER HENRY CARWARDINE,

FRANCIS KNOX ORME,

PHILIP CHAUNCRY,

JOHN WILLIAM SINCLAIR BUTT, and

THOMAS CRABBE,

appointed by Order of 5th January, 1863, to be the Trustees of the land at Dunolly reserved for the use of the Church of England.

Rev. WILLIAM TIERNEY, and

MATTHEW McNALLY,

appointed by Order of 5th January, 1863 (together with the Right Rev. J. A. Gould, David Coughlan, and Peter O'Kane, who were appointed on the 27th January, 1855), to be the Trustees of the land at Benalla reserved for Roman Catholic Church purposes.

By His Excellency's Command,

C. GAVAN DUFFY.

Lands and Survey Office,  
Melbourne.

## THE MARYBOROUGH POLICE LOCK-UP DISCONTINUED AS A GAOL.

## PROCLAMATION.

By His Excellency SIR HENRY BARKLY, Knight Commander of the Most Honorable Order of the Bath, Captain-General and Governor-in-Chief of the Colony of Victoria, and Vice-Admiral of the same, &c., &c., &c.

WHEREAS by a Proclamation under the Hand of the Governor and the Seal of the Colony, bearing date the twenty-third day of July, One thousand eight hundred and fifty-eight, a certain building called and known as the Police Lock-up, situate at Maryborough, was declared to be and constitute a gaol, prison, and house of correction, within the meaning of the Act passed in the sixteenth year of Her present Majesty's reign, intituled, *An Act to make provision for the better control and disposal of Offenders*: And whereas it is expedient to discontinue the use of the said premises for the confinement of prisoners under sentence: Now therefore I, Sir Henry Barkly, the Governor of Victoria, with the advice of

the Executive Council, do hereby revoke the Proclamation hereinbefore mentioned, and do hereby notify that the said premises shall cease to be a gaol, prison, and house of correction.

Given under my Hand and the Seal of the Colony, at Melbourne, this fifth day of January, in the year of our Lord One thousand eight hundred and sixty-three, and in the twenty-sixth year of Her Majesty's reign.

(L.S.)

HENRY BARKLY.

By His Excellency's Command,

JOHN O'SHANASSY.

Y.8631.

GOD SAVE THE QUEEN!

## COMMONS.

## PROCLAMATION.

By His Excellency SIR HENRY BARKLY, Knight Commander of the Most Honorable Order of the Bath, Captain-General and Governor-in-Chief of the Colony of Victoria, and Vice-Admiral of the same, &c., &c., &c.

WHEREAS by *The Land Act, 1862*, it is amongst other things enacted, that when any Crown land remains unsold in or within five miles of any municipal district, or upon or within five miles of any gold field, or in or within five miles of any town not contained in any municipal district, or within any agricultural area of which at least one-fourth part has been selected, the Governor in Council may proclaim such land to be a municipal common, or a gold fields common, or a town common, or a farmers' common respectively, as the case may be; and it is also enacted that the Governor in Council may at any time increase, diminish, alter, or abolish any common proclaimed before or after the passing of the said Act: Now therefore I, Sir Henry Barkly, the Governor of Victoria, with the advice of the Executive Council, do hereby proclaim the lands hereinafter mentioned in accordance with the above recited provisions of the said Act, that is to say:-

THE TARNAGULLA TOWN COMMON for all householders in the town of Tarnagulla, shall comprise the unappropriated Crown lands within the boundaries of the said town, as indicated on a plan deposited at the Office of Lands and Survey, Melbourne.--(62.E.11424.)

THE WAREEK FARMERS' COMMON, described, amongst others, in a Proclamation bearing date the fourth day of March, 1861, is hereby increased by adding thereto the land hereinafter described, viz.:-Extension 1000 acres: Commencing at the north-west angle of the present farmers' common; thence north seventy-two chains nine links; thence east one hundred and thirty-eight chains seventy links; thence south seventy-two chains nine links; thence by part of the north boundary of the present farmers' common, bearing west one hundred and thirty-eight chains seventy links to the point of commencement; being the unappropriated lands within the area above described. Total area of common, including present extension, 2837 acres, more or less.--(62.F.10186.)

Given under my Hand and the Seal of the Colony, at Melbourne, this fifth day of January, in the year of our Lord One thousand eight hundred and sixty-three, and in the twenty-sixth year of Her Majesty's reign.

(L.S.)

HENRY BARKLY.

By His Excellency's Command,

C. GAVAN DUFFY,

President of the Board of Land and Works.

GOD SAVE THE QUEEN!

## THE DIVISIONS OF THE MINING DISTRICT OF BEECHWORTH.

At the Government House, Melbourne, the fifth day of January, 1863.

PRESENT:

His Excellency the Governor

Major-General Sir T. Pratt,

Dr. Evans, LL.D.

K.C.B.

Mr. Mitchell

Mr. Haines

WHEREAS by an Act passed in the twenty-first year of the reign of Her present Majesty, intituled, *An Act for amending the Laws relative to the Gold Fields*, it is amongst other things enacted, that it shall be lawful for the Governor in Council to split any mining district as thereinbefore mentioned into any number of divisions, and to define the limits and boundaries thereof respectively, and also to determine the number of members of the mining board of such district which shall be elected within and for every such division, and from time to time to alter any such division and the limits and boundaries thereof, and to vary the number of members which shall be elected within and for every such division, but so that the total number of members elected for such district shall in no case exceed or be less than ten: And whereas it is expedient to abolish the existing divisions of the mining district of Beechworth, and to subdivide the said district into the divisions hereinafter described: Now therefore His Excellency the Governor, by and with the advice of the Executive Council, doth by this present Order abolish the existing divisions of the mining district of Beechworth, and doth split the said mining district into the divisions hereinafter named and described, that is to say:-

BEECHWORTH MINING DIVISION.—Commencing at the source of Clear Creek; thence by the western water-shed of

Clear Creek to Rocky Point; thence by a line north-westerly to the western water-shed of the Yackandandah Creek; thence by that water-shed and a line bearing north to the Yackandandah Gap; thence by a line bearing north-westerly to Mount Pilot; thence westerly by the range forming the southern water-shed of the Black Dog Creek and a line west to Fuller's Range; thence southerly by that range to the source of the Fifteen-mile Creek; thence by a line to the source of the Buffalo River; thence by the ranges forming the southern and eastern water-shed of the Buffalo River to the peaks of the Buffalo Mountains; thence by a line to the junction of the River Owens and the Happy Valley Creek; thence by the Happy Valley Creek to its source; and thence by the Dividing Range to the source of the Clear Creek, the commencing point aforesaid.

**INDIGO MINING DIVISION.**—Commencing at a point on the south bank of the River Murray four miles, more or less, due east of the Hermit; thence south to the range leading to the Pilot; thence by that range to the Pilot; thence westerly by the range forming the southern part of the basin of Black Dog Creek and by a line west to Fuller's Range; thence northerly by that range and by a line east to the junction of the Owens River and the River Murray; and thence by the River Murray to the commencing point aforesaid.

**YACKANDANDAH MINING DIVISION.**—Commencing at a point on the south bank of the River Murray four miles, more or less, due east of the Hermit; thence by the River Murray to the River Mitta-mitta; thence by the River Mitta-mitta to Sandy Creek; thence by a line east to the range forming the eastern water-shed of Sandy Creek; thence southerly by that range and by the range forming the western water-shed of the River Mitta-mitta to the source of the Kiewa Creek in the Great Dividing Range; thence by the range forming the basin of the Kiewa Creek to the source of Clear Creek; thence by the western water-shed of Clear Creek to Rocky Point; thence by a line north-westerly to the western water-shed of the Yackandandah Creek; thence by that water-shed and a line bearing north to the Yackandandah Gap; thence by a line bearing north-westerly to Mount Pilot; thence by the range forming the eastern water-shed of the Black Dog Creek and the Indigo Creek and a line north to the River Murray, the commencing point aforesaid.

**BUCKLAND MINING DIVISION.**—Commencing at the junction of the Happy Valley Creek and the River Owens; thence by a line bearing southerly to the peaks of the Buffalo Mountains; thence by the range forming the western water-shed of the River Buckland to the Great Dividing Range; thence by the Great Dividing Range to the most eastern source of the River Owens; thence by the range forming the basin of the River Owens to the source of the Happy Valley Creek; and thence by that creek to the commencing point aforesaid.

**OMEO MINING DIVISION.**—Commencing at the junction of the River Mitta-mitta and the River Murray; thence by the River Mitta-mitta to Sandy Creek; thence by a line east to the dividing range forming the eastern water-shed of the said creek; thence southerly by the range forming the eastern water-shed of that creek, and by the range forming the western and south-western water-shed of the Mitta-mitta River to the Great Dividing Range; thence by the Great Dividing Range to the range dividing the waters of the Wonnangatta and Macalister Rivers; thence by that range to the source of the Perry River; thence by the range forming the western water-shed of the Perry River and a line south to the River Avon; thence by the River Avon and the northern shores of Lake Wellington to Seacombe; thence south to the sea coast; thence by the sea coast to Cape Howe; and thence by the boundaries of the colony to the junction of the Rivers Murray and Mitta-mitta, the commencing point aforesaid.

**JORDAN MINING DIVISION.**—Commencing at the source of the Back Creek in Fuller's Range; thence by the Back Creek to the Broken Creek; thence by a line south-westerly to the junction of the Broken River and the River Goulburn; thence by the River Goulburn to the Jerusalem River; thence by the Jerusalem River to its source in the Great Dividing Range; thence by the Great Dividing Range to the main road to Gipps Land; thence by that road to the eastern boundaries of the county of Mornington; thence southerly by the eastern boundaries of the county of Mornington to Cape Patterson; thence by the sea coast to a point due south of Seacombe; thence north to the outlet from Lake Wellington; thence by the northern shores of Lake Wellington to the River Avon; thence by that river five miles, more or less; thence by a line northerly to the range separating the waters of the Perry River and the River Avon; thence northerly by the Dividing Range to the Great Dividing Range; thence by the Great Dividing Range to the source of the Buckland River; thence by a spur of the Great Dividing Range to the source of the River Buffalo; thence by a line to the source of the Fifteen-mile Creek; thence by the range at the source of that creek and Fuller's Range to the source of the Back Creek, the commencing point aforesaid.

And the Honorable George Samuel Evans, LL.D., shall give the necessary directions herein accordingly.

J. H. KAY,  
O.M. 164. Clerk of the Executive Council.

#### AURIFEROUS LEASE FORFEITED.

IT is hereby notified that the Auriferous Lease of eight acres, situate in Caledonian Gully, Heathcote, granted to William Ross, has been declared forfeited.

WM. WILLOBY,  
Warden.  
Warden's Office,  
Heathcote, 6th January, 1863.

#### SALE (No. 694) OF CROWN LANDS IN FEE SIMPLE AT CASTLEMAINE, ON 20TH FEBRUARY, 1863.

To be conducted by JOSEPH A. PANTON, Esq., Land Officer.

IN pursuance of the fortieth section of *The Land Act, 1862*, the Board of Land and Works hereby give notice that a public auction will be holden at Eleven o'clock of Friday, the twentieth day of February next, at the Government Auction Room, Market square, Castlemaine, for the sale of Crown Lands in fee simple.

Such lands will be offered in the lots hereinafter specified, at the upset price affixed to each lot respectively, and will be sold in fee simple.

A deposit of one-fourth the price at which each lot is sold must be paid by the purchaser at the time of sale, and the residue of such price must be paid within one month from that time.

#### TOWN LOTS.

##### NEWSTEAD, COUNTY UNNAMED, PARISH OF STRANGWAYS.

- Lot 1. Allotment 1, section 2, 2r. Upset price 50*l.* per acre. Valuation 95*l.*  
Lot 2. Allotment 2, section 2, 2r. Upset price 50*l.* per acre. Valuation 300*l.*  
Lot 3. Allotment 3, section 2, 2r. Upset price 20*l.* per acre. Valuation 30*l.*  
Lot 4. Allotment 4, section 2, 2r. Upset price 8*l.* per acre.  
Lot 5. Allotment 5, section 2, 2r. Upset price 8*l.* per acre.  
Lot 6. Allotment 6, section 2, 2r. Upset price 8*l.* per acre.  
Lot 7. Allotment 7, section 2, 2r. Upset price 8*l.* per acre.  
Lot 8. Allotment 8, section 2, 2r. Upset price 8*l.* per acre.  
Lot 9. Allotment 9, section 2, 2r. Upset price 8*l.* per acre.  
Lot 10. Allotment 10, section 2, 2r. Upset price 8*l.* per acre.  
Lot 11. Allotment 5, section 3, 2r. Upset price 8*l.* per acre.  
Lot 12. Allotment 6, section 3, 2r. Upset price 15*l.* per acre. Valuation 15*l.*  
Lot 13. Allotment 7, section 3, 2r. Upset price 8*l.* per acre.  
Lot 14. Allotment 8, section 3, 2r. Upset price 8*l.* per acre.  
Lot 15. Allotment 9, section 3, 2r. Upset price 8*l.* per acre.  
Lot 16. Allotment 10, section 3, 2r. Upset price 8*l.* per acre.

##### TARADALE, COUNTY OF TALBOT, PARISH OF ELPHINSTONE.

- Upset price 8*l.* per acre.  
Lot 17. Allotment 5, section 6, 25*1*p. One month allowed to remove improvements.

#### SUBURBAN LOTS.

##### COUNTY UNNAMED, PARISH OF CASTLEMAINE.

Situated on the Main Maldon road, immediately west of the municipal boundary of the township.  
Upset price 4*l.* per acre.

- Lot 18. Allotment 4, section F, 1a.  
Lot 19. Allotment 5, section F, 1a.

##### COUNTY OF TALBOT, PARISH OF STRANGWAYS.

Situated near the Clydesdale gold workings.  
Upset price per acre 10*l.* for improved and 4*l.* for unimproved lots.

- Lot 20. Allotment 3 A, section 3 A, 1a. Valuation 25*l.*  
Lot 21. Allotment 3 B, section 3 A, 1a.  
Lot 22. Allotment 3 C, section 3 A, 1a.  
Lot 23. Allotment 3 D, section 3 A, 1a.  
Lot 24. Allotment 3 E, section 3 A, 1a.  
Lot 25. Allotment 3 F, section 3 A, 3r. 19 2-5p.  
Lot 26. Allotment 7 B, section 3 A, 2r.  
Lot 27. Allotment 7 C, section 3 A, 3r. Valuation 100*l.*  
Lot 28. Allotment 7 D, section 3 A, 3r.  
Lot 29. Allotment 7 E, section 3 A, 2r. Valuation 10*l.*  
Lot 30. Allotment 7 F, section 3 A, 2r.  
Lot 31. Allotment 7 G, section 3 A, 2r.  
Lot 32. Allotment 7 H, section 3 A, 2r. 2 4-5p.

##### COUNTY OF TALBOT, PARISH OF ELPHINSTONE.

Situated on the Main road, immediately north of the township of Taradale.

- Upset price 2*l.* 10s. per acre.  
Lot 33. Allotment 33, section 12, 9a. 2r. 30p.

##### COUNTY OF TALBOT, PARISH OF YANDOIT.

Situated on the Yandoit Gold Field.  
Upset price per acre 15*l.* for improved and 4*l.* for unimproved lots.

- Lot 34. Allotment 2, section B, 2r. Valuation 25*l.*  
Lot 35. Allotment 10, section C, 2r. 8p. Valuation 380*l.*  
Lot 36. Allotment 13, section D, 2r.  
Lot 37. Allotment 2, section E, 2r. Valuation 18*l.*

##### Situated near the Yandoit Hill.

- Lot 38. Allotment 1, section A 1, 3r. 13p. Upset price 4*l.* per acre.  
Lot 39. Allotment 2, section A 1, 1a. Upset price 4*l.* per acre.  
Lot 40. Allotment 3, section A 1, 1a. 2r. Upset price 4*l.* per acre.  
Lot 41. Allotment 4, section A 1, 1a. Upset price 4*l.* per acre.  
Lot 42. Allotment 5, section A 1, 2r. 32p. Upset price 8*l.* per acre. Valuation 12*l.*  
Lot 43. Allotment 6, section A 1, 4a. 0r. 25 3-5p. Upset price 3*l.* per acre. One month allowed to remove improvements.

C. GAVAN DUFFY,  
President.  
Office of the Board of Lands and Works,  
Melbourne.

### TEMPORARY RESERVATION OF LANDS TO BE REVOKED.

**NOTICE** is hereby given, in accordance with the 9th clause of *The Land Act, 1862*, that the temporary reservation of the lands hereinafter mentioned will be revoked upon the expiration of four weeks from the dates specified below, viz.:-

**AMHERST**—The reservation of the site at Amherst for cricketing and other purposes of public recreation, under an Order in Council of 5th December, 1859, will, pursuant to another Order of 27th October, 1862, stand revoked upon the expiration of four weeks from the 26th of December, 1862.—(62.E.7577.)

**BEECHWORTH**—The reservation of five acres of land at Beechworth as a site for a Benevolent Asylum, under an Order in Council of 10th February, 1862, will, pursuant to another Order of 22nd December, 1862, stand revoked upon the expiration of four weeks from 6th January, 1863.—(62.F.364.)

**DAYLESFORD**—The reservation of forty-five acres and thirty-two perches of land at Daylesford for a racecourse and other purposes of recreation, under an Order in Council of 9th November, 1857, will, pursuant to another Order of 31st December, 1862, stand revoked upon the expiration of four weeks from the 9th of January, 1863, whereupon the said land will be thrown open to holders of miners' rights.—(62.F.9903.)

**HEATHCOTE**—The reservation of one rood of land at Heathcote as a site for a fire-engine house, under an Order in Council of 12th March, 1860, will, pursuant to another Order of 1st December, 1862 (whereby the purpose of the reservation has been changed), stand revoked upon the expiration of four weeks from the 19th of December aforesaid.—(60.A.670.)

**KEW**—The reservation of eight acres of land at Kew as a site for public recreation, under an Order in Council of 29th April, 1861, will, pursuant to another Order of 27th November, 1862, stand revoked upon the expiration of four weeks from the 26th of December, 1862.—(61.D.2482.)

**RICHMOND**—The reservation of seven and a half acres of land for the purposes of abattoirs at Richmond, under an Order in Council of 30th December, 1861, will, pursuant to another Order of 16th December, 1862, stand revoked upon the expiration of four weeks from the 26th of December, 1862.—(60.D.10630.)

**WINDERMERE**—The reservation of land (40 acres) at Windermere, for access to water, under an Order in Council of 15th July, 1862, will, pursuant to another Order of 16th December, 1862, stand revoked upon the expiration of four weeks from 30th December, 1862.—(62.E.9998.)

**WOORI YALOOK CREEK**—The reservation of 1200 acres for the use of the Aborigines, near the Junction of Hoddle's Creek and the Yarra River, under an Order in Council of 30th December, 1861, will, pursuant to another Order of 16th December, 1862, stand revoked upon the expiration of four weeks from the 30th of December, 1862.—(61.D.10263.)

Lands and Survey Office,  
Melbourne.

C. GAVAN DUFFY.

### LANDS TO BE PERMANENTLY RESERVED.

**IT** is hereby notified, in pursuance of the 8th section of the Act No. 145, that it is the intention of the Governor in Council to permanently reserve from sale the lands hereinafter described, for the purposes specified in connection with each description, viz.:-

**CHEWTON (Golden Point, near Castlemaine)**—Site for Roman Catholic Church purposes, at Golden Point, to be *permanently* reserved pursuant to Order of 13th October, 1862.—Two roods, county of Talbot, parish of Chewton, adjoining the south boundary of allotment 1, section E1: Commencing at the south-west angle of allotment 1; bounded on the north by allotment 1 and a line bearing S. 84° 7' E. two chains thirty-nine links; on the east by a line bearing S. 5° 53' W. two chains twenty-three links; on the south by a line bearing N. 84° 7' W. two chains nine links; and on the west by the road from Melbourne, bearing N. 1° 42' W. two chains twenty-six links to the point of commencement. (62.E.8152.)

No. 2. Addition to the abovementioned site, to be *permanently* reserved pursuant to Order of 1st December, 1862.—One acre two roods, county of Talbot, parish of Chewton: Commencing at the north-east angle of the School Reserve; bounded on part of the north by a line bearing S. 84° 7' E. three chains eighty-seven links; on the east by a line bearing S. 5° 53' W. four chains; on the south by a line bearing N. 84° 7' W. four chains seventy-three links; on part of the west by the road from Melbourne, bearing N. 1° 42' W. one chain seventy-seven links; on the remainder of the north by the School Reserve, bearing S. 84° 7' E. two chains nine links; on the remainder of the west by the School Reserve, bearing N. 5° 53' E. two chains twenty-three links to the point of commencement.—(62.F.9628.)—Gazetted (1°) on 26th December, 1862.

**DABYMINGA**—Site for the town of Dabyminga, to be *permanently* reserved from sale pursuant to Order of 16th December, 1862, without prejudice to the sale or other disposal of lands situated therein for the purposes of a town.—County of Dalhousie, parish of Lowry: Commencing at a point on the west bank of the Dabyminga Creek, opposite the south-west angle of allotment 5, parish of Lowry; thence N. 61° W. fifty-seven chains; thence N. 29° E. fifty-six chains fifty links to the north side of a road; thence by that road bearing S. 61° E. forty chains; thence again by that road bearing S. 64° 44' E. twenty-five chains, more or less, to the Dabyminga Creek, and by that creek south-westerly to the point of commencement.—(62.F.10,109.)—Gazetted (1°) on 6th January, 1863.

**LUCKY WOMAN'S**—Site for a town at Lucky Woman's gold workings, to be *permanently* reserved from sale, pursuant to Order of 31st December, 1862, without prejudice to the sale or other disposal of lands situated therein for the purposes of a town.—County of Grenville, parish of Argyle: Commencing at the north-west angle, being a point bearing east one chain fifty links from the north-east angle of portion 19, parish of Argyle; thence east one hundred and twenty chains, south eighty chains, west one hundred and twenty chains, and north eighty chains to the point of commencement. Area, 960 acres.—(62.E.7752.)—Gazetted (1°) on 9th January, 1863.

**RICHMOND**—Site at Richmond for Abattoirs, to be *permanently* reserved pursuant to Order of 16th December, 1862.—Seven acres two roods, county of Bourke, parish of Jika-jika: Commencing at the angle formed by the intersection of the north side of Berlin street with the west side of Burnley street; bounded on the east by Burnley street, bearing north seven chains fifty links; on the north by a line bearing west ten chains; on the west by a line bearing south seven chains fifty links; and on the south by Berlin street, bearing N. 89° 20' E. ten chains to the point of commencement.—(62.F.6704.)—Gazetted (1°) on 26th December, 1862.

**SUNBURY**—Site at Sunbury for Roman Catholic Church purposes, to be *permanently* reserved pursuant to Order of 1st December, 1862.—Two acres, county of Bourke, parish of Buttlerfork: Commencing at the south-east angle, being a point bearing N. 60° 30' W. one chain fifty links from the south-west angle of allotment 9, block 6; bounded on the east by Jackson street, bearing N. 29° 30' E. four chains; on the north by a line bearing N. 60° 30' W. five chains; on the west by a line bearing S. 29° 30' W. four chains; and on the south by Macceton street, bearing S. 60° 30' E. five chains to the point of commencement. (62.E.9361.)—Gazetted (1°) on 26th December, 1862.

Lands and Survey Office,  
Melbourne.

C. GAVAN DUFFY.

### LANDS TEMPORARILY RESERVED.

**IT** is hereby notified, in pursuance of the 9th section of the Act No. 145, that the Governor in Council has temporarily reserved from sale the lands hereinafter described for the several purposes specified in connection with each description, viz.:-

**ARARAT**—Site at Ararat for a Pound, *temporarily* reserved by Order of 5th January, 1863.—Two acres, county of Ripon, parish of Ararat: Commencing at the south-east angle, being a point bearing N. 9° 56' E. two chains fifty-nine links from the north-east angle of allotment 8, section 1, township of Ararat; bounded on the south by a line bearing west five chains; on the west by a line bearing north four chains; on the north by a line bearing east five chains; and on the east by a line bearing south four chains to the point of commencement.—(62.F.10199.)—Gazetted (1°) on 13th January, 1863.

**AMHERST**—Site at Amherst for Cricket and other purposes of recreation, *temporarily* reserved by Order of 27th October, 1862.—Five acres, county of Talbot, parish of Amherst, being section 27, township of Talbot: Commencing at the south-west angle, being a point bearing N. 11° 10' E. one chain fifty links from the north-west angle of block 25; bounded on the south by Bulwer street, bearing S. 78° 50' E. ten chains; on the east by Elgin street, bearing N. 11° 10' E. five chains; on the north by Junction road, bearing N. 78° 50' W. ten chains; and on the west by Palmerston street, bearing S. 11° 10' W. five chains to the point of commencement.—(62.E.7577.)—Gazetted (1°) on 23rd December, 1862.

**BACCHUS MARSH**—Site at Darley for a Pound at Bacchus Marsh, *temporarily* reserved by Order of 16th December, 1862.—Commencing at the north-eastern corner of block x., village of Darley, parish of Korkuperrimul, county of Bourke; bounded on the north by Russell street, bearing east four chains; on the east by a line at right angles to the last line, bearing south five chains; on the south by Grey street, bearing west four chains; and on the west by said block x., bearing north five chains to the commencing point. Area, two acres.—(Fol.62.163.)—Gazetted (1°) on 23rd December, 1862.

**BAIRNSDALE**—Land at Bairnsdale for a Police Paddock, *temporarily* reserved from sale by Order of the 1st December, 1862.—One hundred and sixty-one acres, parish of Bairnsdale, county unnamed; bounded on the south by a waterhole, known as the "Long Waterhole," and a line commencing at its eastern extremity, bearing east two thousand four hundred links to the River Mitchell; on the east and north by the Mitchell River; and on the west by the same river and a line bearing S. 43° 30' E. one thousand nine hundred links to the western end of the beforementioned Long Waterhole.—(62.E.8303.)—Gazetted (1°) on 19th December, 1862.

**BALLAARAT**—Land along the course of the Gnarr Creek, Ballaarat, for a channel, *temporarily* reserved by Order of 16th December, 1862: Commencing from a point distant nine chains eleven links east from the junction of the east side of Lydiard street with the north side of Mair street; bounded on the north by a line bearing N. 66° 42' E. one chain fifty-three links and S. 87° 30' E. seventy-six links; on the east by the River Yarrowee channel, bearing S. 16° 5' E. sixty links; and on the south by Mair street, bearing west two chains thirty-three links to the commencing point. Area, thirty-four and eight-tenths perches.—(62.E.11075.)—Gazetted (1°) on 23rd December, 1862.

**BALLAARAT**—Site at Ballaarat for Horticultural Gardens (the control whereof is vested in the Horticultural Society, subject to the condition that compensation be awarded by the society for removal of those persons now in legal occupation of the ground), *temporarily* reserved from sale by Order of 31st December, 1862: Commencing at a point bearing east two

chains sixty-three links from the junction of the south side of Sebastopol street with the eastern side of Skipton street, bounded on the north by Sebastopol street, bearing east three chains sixty-three links; on the east by allotments 11 and 12 of block 82, bearing south two chains sixty-eight links; on the north by said allotment 13, bearing east one chain fifty links; on the north-east by purchased land now belonging to Theops. Grimmett, bearing S. 39° 6' E. five chains fifteen links; on the north by the said purchased land, bearing east three chains twenty-five links; on the west by the said purchased land, bearing north four chains; on the north-west by a road reserve bearing N. 40° 20' E. three chains fifty-two links; on the north by Sebastopol street, bearing east one chain thirty-three links; on the north-east by Sebastopol street, bearing N. 40° 23' E. fifteen chains ten links; on the north by South street, bearing east three chains forty-two links; on the south-east by a line bearing S. 55° 4' W. twenty-nine chains and two links; on the south by a line bearing N. 86° 18' W. six chains sixty-nine links; and on the south-west by a street bearing N. 23° 26' W. twelve chains ninety-two links to the commencing point. Area, 16 acres 3 rods 28 7-10 perches.—(62.E.9510).—Gazetted (1°) on 9th January, 1863.

**BEECHWORTH**—Land for the continuation of Mellish street, Beechworth, to the Buckland road, sixty-six feet in width, temporarily reserved by Order of 27th October, 1862.—Two acres one rood twenty-five perches, county unnamed, parish of Beechworth: Commencing at the point of intersection of the north side of Mellish street with the east side of Barkly street; thence S. 71° E. twenty-three chains ninety links to the west side of Luckland road; by the Buckland road bearing S. 1° 23' W. about one chain seven links; thence N. 71° W. about twenty-four chains thirty links to the east side of Barkly street, and by that side of Barkly street north-easterly to the point of commencement.—(62.E.8996).—Gazetted (1°) on 30th December, 1862.

**BEECHWORTH**—Site at Beechworth for a Benevolent Asylum (in lieu of site previously reserved), temporarily reserved by Order of 22nd December, 1862.—Five acres three perches, county unnamed, parish of Beechworth, being allotments 1, 2, and 3 of section C2: Commencing at the south-west angle of allotment 3; bounded on the west by a road bearing N. 18° 22' E. eleven chains; on the north by a prolongation of Camp street, bearing S. 50° 46' E. five chains thirty-three links; on the east by allotments 8 and 7, bearing S. 18° 22' W. nine chains eight links; on the south by a line bearing N. 71° 38' W. five chains to the point of commencement.—(62.E.10770).—Gazetted (1°) on 6th January, 1863.

**BELFAST**—Site at Belfast for a Manure Depot, temporarily reserved by Order of 16th December, 1862.—Two roods, county of Villiers, parish of Belfast, situate on the main road from Yambuk to Belfast: Commencing at the north-east angle, being a point bearing S. 54° 36' W. eight chains thirty links from the north-west angle of the Cemetery reserve; bounded on the north by the main road from Yambuk to Belfast, bearing S. 5° 36' W. two chains fifty links; on the west by a line bearing S. 35° 24' E. two chains; on the south by a line bearing N. 64° 36' E. two chains fifty links; and on the east by a line bearing N. 35° 24' W. two chains to the point of commencement.—(62.E.10637).—Gazetted (1°) on 23rd December, 1862.

**BET-BET**—Site in the parish of Bet-bet for Presbyterian Church purposes, temporarily reserved from sale by Order of the 1st December, 1862.—One acre two roods, county unnamed, parish of Bet-bet; Commencing at the north-west angle, being a point bearing east one chain fifty links from the north-east angle of allotment 1 A of block 1, township of Bet-bet; bounded on the north by George street, bearing east four chains; on the east by a line bearing south three chains seventy-five links; on the south by a line bearing west four chains; and on the west by Cambridge street, bearing north three chains seventy-five links to the point of commencement.—(62.E.7368).—Gazetted (1°) on 19th December, 1862.

**BRIGHT**—Site at Bright for a Cemetery, temporarily reserved by Order of 5th January, 1863: Commencing at the north-west angle, bearing south one chain five links and east three chains twenty links from the north-east angle of allotment 3, section A, suburban allotments, Bright; bounded on the north by a line bearing east four chains; on the east by a line bearing south five chains; on the south by a line bearing west four chains; and on the west by a line bearing north five chains to the commencing point.—(62.F.11362).—Gazetted (1°) on 13th January, 1863.

**CAMPBELLTOWN**—Site at Campbelltown for a Cemetery, temporarily reserved from sale by Order of the 1st of December, 1862.—Three acres, county of Talbot, parish of Campbelltown, being part of subdivision A of allotment 8: Commencing at the south-west angle, being a point bearing east ten chains from the south-west angle of allotment 8; bounded on the south by part of allotment 11, bearing east five chains; on the east by a line bearing north six chains; on the north by a line bearing west five chains; and on the west by a line bearing south six chains to the point of commencement.—(62.F.7735).—Gazetted (1°) on 19th December, 1862.

**CASTLEMAINE**—A site at Castlemaine for public purposes, temporarily reserved from sale by Order of 31st December, 1862. Description of the centre line of the new channel of Forest Creek, in the township of Castlemaine: Commencing at its intersection with the east side of Barker street, being a point bearing north two chains thirteen links from the north-west angle of allotment 2, section 138; from thence bearing N. 69° 27' E. six chains sixty-five links; thence by a curve (whose radius is ten chains fifty links, and whose chord bears N. 79° 43' E. three chains seventy-four links) three chains seventy-seven links; thence bearing east twenty chains ninety links; and thence bearing S. 63° E. one chain eighteen links to a point at

No. 4.—JANUARY 13, 1863.—2.

the junction of the old creek channel, and bearing north one chain eighty links from the north-east angle of allotment 11, section 144. The extent reserved to be a width of twenty-five links on each side of the abovescribed line equal to a total width for creek channel of fifty links.—(62.E.11328).—Gazetted (1°) on 9th January, 1863.

**DABYINGA**—Site at Dabyinga for Roman Catholic Church purposes, temporarily reserved from sale by Order of the 1st of December, 1862.—County of Dalhousie, parish of Lowry, being allotments 3, 4, and 5 of block 1, township of Dabyinga: Commencing at the south-east angle of allotment 3; bounded on the south by allotment 2, bearing N. 61° W. five chains; on the west by a street bearing N. 29° E. three chains; on the north by allotment 6, bearing S. 61° E. five chains; and on the east by a street bearing S. 29° W. three chains to the point of commencement.—(62.F.7527).—Gazetted (1°) on 19th December, 1862.

**DAYLESFORD**—Site at Daylesford for Public Gardens, temporarily reserved by Order of 16th December, 1862.—Twenty-three acres one rood thirty-nine perches, county of Talbot, parish of Wombat: Commencing at a point bearing east fourteen chains thirty-nine links from the north-east angle of allotment 1 of block 10, town of Daylesford; bounded on the south by a line bearing east twenty-one chains thirty links; thence north eleven chains three links; thence west twenty-one chains thirty links; thence south eleven chains three links to the point of commencement.—(62.E.10319).—Gazetted (1°) on 23rd December, 1862.

**DUNOLLY**—Two portions of land at Dunolly for the purposes of Water supply, placed under the control of the municipal council of Dunolly, subject to the condition that compensation is to be given by the council for removal of improvements belonging to persons in legal occupation of the ground, and temporarily reserved from sale by Order of 5th January, 1863.—Five acres one rood twenty-four perches, county unnamed, parish of Dunolly: Commencing at the south-east angle, being a point bearing S. 44° W. one chain fifty links from the south-west angle of block 35, town of Dunolly; bounded on the south-east by a line bearing S. 44° W. six chains; on the south-west by a line bearing N. 46° W. eight chains twenty-six links; on the north-west by Thompson street, bearing N. 30° E. six chains eighteen links; and on the north-east by Maude street, bearing S. 46° E. nine chains seventy-five links to the point of commencement.

Two acres, county unnamed, parish of Dunolly: Commencing at the northern angle, being a point bearing S. 41° W. four chains from the north-west angle of allotment 1, block 8, Dunolly; bounded on the north-west by Wellington street, bearing S. 44° W. four chains; on the south-west by a line bearing S. 46° E. five chains; on the south-east by a line bearing N. 44° E. four chains; and on the north-east by Inkermann street, bearing N. 46° W. five chains to the point of commencement.—(62.F.7302).—Gazetted 1° on 13th January, 1863.

**EMERALD HILL**—The land comprised in the undermentioned streets of Emerald Hill, temporarily reserved by Order of 27th November, 1862, viz.:—Howe Crescent, ninety-nine feet wide, more or less; Church street, between Napier and Raglan streets, forty feet wide, more or less.—(62.E.10145).—Gazetted (1°) on 30th December, 1862.

**FOOTSCRAY**—Site at Footscray for Presbyterian Church purposes, temporarily reserved by Order of 5th January 1863.—One acre two roods, county of Bourke, parish of Cut-paw-paw, being part of allotment 10, section 15, parish aforesaid: Commencing at the south-west angle, being a point bearing east one chain from the western angle of allotment 10; bounded on the west by a line bearing north eighty-seven links; on the north-west by the Melbourne and Geelong road, bearing N. 49° E. six chains fifty-seven links; on the east by a line bearing south five chains eighteen links; and on the south by allotment I of section 14, bearing west four chains ninety-six links to the point of commencement.—(62.E.7370).—Gazetted (1°) on 13th January, 1863.

**HEATHCOTE**—Land at Heathcote, to be added to the site reserved on the 25th of November, 1861, for Wesleyan Church purposes, temporarily reserved from sale by Order of the 1st of December, 1862.—One rood, county of Dalhousie, parish of Heathcote, township of Heathcote, part of allotment 27 of section 9: Commencing at the south-west angle of allotment 27 of section 9, being the intersection of Chauncy and Payne streets, township of Heathcote; thence by the eastern side of Payne street, being a line bearing N. 57° W. two chains; on the north by part of the south boundary of allotment 26, being a line bearing N. 39° 53' E. one chain twenty-five links; thence on the east by the western boundary of the remaining portion of allotment 27, being a line bearing S. 50° 7' E. two chains; and on the south by Chauncy street, bearing S. 39° 53' W. one chain twenty-five links to the commencing point.—(62.E.10226).—Gazetted (1°) on 19th December, 1862.

**HEATHCOTE**—Site at Heathcote for Public Recreation, temporarily reserved by Order of 5th January, 1863.—Twelve acres, county of Dalhousie, parish of Heathcote: Commencing at a point bearing N. 65° 55' E. six chains from the south-east angle of block 2, township of Heathcote; thence N. 65° 55' E. eight chains; thence N. 24° 5' W. fourteen chains; thence S. 65° 55' W. five chains fifty links; thence S. 4° 43' W. eleven chains forty-one links; thence S. 60° 57' E. five chains to the point of commencement. Bearings true meridian.—(62.F.10610).—Gazetted (1°) on 13th January, 1863.

**HEPBURN**—Site at the Dry Diggings, near Mount Franklin (Hepburn), for Church and School in connection with the Independent or Congregational Denomination, temporarily reserved by Order of 27th October, 1862.—One acre, county of Talbot, parish of Wombat: Commencing at the south-west angle of allotment 2, section 5; bounded on the north by a line bearing S. 30° 30' W. four chains; on the west by a line bearing

S. 59° 30' E. two chains fifty links; on the south by a line bearing N. 30° 30' E. four chains; and on the east by allotments 4 and 3, bearing N. 59° 30' W. two chains fifty links to the point of commencement.—(62.E.7558.)—Gazetted (1°) on 23rd December, 1862.

**HOME BUSH** (near Avoca)—Site at Homebush, Four-mile Flat, near Avoca, for Wesleyan Church purposes, temporarily reserved from sale by Order of 1st December, 1862.—One acre two roods, Homebush, parish of Glenmoona, county unnamed, allotment 27 A of section 3: Commencing at the north-east corner of allotment 28, section 3; and bounded thence by the lastnamed allotment, bearing S. 81° 10' W. two chains ninety-three links; thence by allotment 27 B, bearing W. 81° 10' N. three chains seventy-eight links; thence by a roadway one chain wide, bearing N. 38° 28' E. four chains; and thence by a line bearing E. 81° 10' S. six chains forty-eight links to the commencing point.—(62.F.5162.)—Gazetted (1°) on 19th December, 1862.

**KEILOR**—Site at Keilor for Police purposes, temporarily reserved by Order of 5th January, 1863.—Two roods thirty-nine perches and six-tenths, county of Bourke, parish of Marilyrnong, part of block 12: Commencing at the north-west angle of the Court House Reserve; bounded on the north by Macdon street, bearing N. 66° 12' W. three chains; on the west by a street bearing S. 27° 30' W. two chains fifty links; on the south by a line bearing S. 66° 12' E. three chains; and on the east by the Court House Reserve, bearing N. 27° 30' E. two chains fifty links to the point of commencement.—(62.F.11291.)—Gazetted (1°) on 13th January, 1863.

**KEW**—Site for a Public Garden and for Recreation at Kew, temporarily reserved by Order of 27th November, 1862.—Sixteen acres (formerly set apart for a cemetery for Richmond), county of Bourke, parish of Boroondara: Commencing at the east angle of the Boroondara Cemetery; bounded on the south by a road bearing S. 89° 35' E. two chains twenty-two links; on the east by a road bearing N. 0° 7' E. twenty-seven chains four links; on the north-west by a road bearing S. 52° 33' W. fourteen chains thirty-four links and S. 57° W. two chains thirty-one links; and on the south-west by the Boroondara Cemetery, bearing S. 32° 56' E. twenty chains thirty-two links to the point of commencement.—(62.E.9717.)—Gazetted (1°) on 23rd December, 1862.

**MARYBOROUGH**—Site at Maryborough for Municipal Cattle Yards, temporarily reserved by Order of 22nd December, 1862.—Six acres, county of Talbot, parish of Maryborough, situate on the main line of road from Maryborough to Saint Arnaud: Commencing at a point on the west side of town boundary of Maryborough where said boundary is intersected by the main road from Carisbrook to Saint Arnaud; thence south by said west boundary of town reserve seven chains; thence by a line bearing N. 81° 24' W. eight chains sixty-seven links; thence north seven chains; and thence by the main road from Saint Arnaud, bearing S. 81° 24' E. eight chains sixty-seven links to the point of commencement.—(62.F.9446.)—Gazetted (1°) on 6th January, 1863.

**MELBOURNE**—Land at Carlton (Melbourne), to be added to the site of the Melbourne Lying-in Hospital, temporarily reserved from sale by Order of 1st December, 1862.—Two roods twenty perches, county of Bourke, parish of Jika-jika, being portions of allotments 1, 2, 3, 4, and 5, block 39, at Carlton: Commencing at the point of intersection of the north side of Grattan street with the east side of Madeline street; bounded on the south by Grattan street, bearing east five chains; on the east by Cardigan street, bearing north one chain; on the north by the present reserve for lying-in hospital, bearing west five chains; and on the west by Madeline street, bearing south one chain to the point of commencement.—(62.F.9665.)—Gazetted (1°) on 19th December, 1862.

**MOONAMBEL**—Site for a Manure Depot at Moonambel, temporarily reserved by Order of 16th December, 1862.—Two roods, county unnamed, parish of Warromung: Commencing at the north-west angle, being a point bearing S. 3° 30' E. thirty-nine chains from the south-east angle of allotment 15, block 3, township of Moonambel; bounded on the north by a line bearing east two chains fifty links; on the east by a line bearing south two chains; on the south by a line bearing west two chains fifty links; and on the west by a line bearing north two chains to the point of commencement.—(62.F.9173.)—Gazetted (1°) on 30th December, 1862.

**MYRNIONG**—Site at Myrniong for Church of England purposes, temporarily reserved from sale by Order of 1st December, 1862.—One acre two roods, county of Bourke, parish of Myrniong, being allotments 12, 13, and 14 of block B, township of Myrniong: Commencing at the south-west angle of allotment 11; bounded on the south by Hardy street, bearing west three chains; on the west by allotments 15 and 16, bearing north five chains; on the north by Shuter street, bearing east three chains; and on the east by allotment 11, bearing south five chains to the point of commencement.—(62.E.8355.)—Gazetted (1°) on 19th December, 1862.

**ROSEDALE**—Site at Rosedale for Police purposes, temporarily reserved from sale, by Order of 1st December, 1862.—Two roods, county unnamed, parish of Rosedale, being allotment 2 of block 1, at Rosedale: Commencing at the north-east angle of allotment 1; bounded on the east by Lyons street, bearing north two chains fifty links; on the north by Queen street, bearing west two chains; on the west by part of allotment 3, bearing south two chains fifty links; and on the south by allotment 1, bearing east two chains to the point of commencement.—(62.E.6992.)—Gazetted (1°) on 19th December, 1862.

**SANDRIDGE**—Site at Sandridge for Drainage purposes, temporarily reserved by Order of 16th December, 1862.—Drain through block 19 at Sandridge, sixty-six feet wide, twenty-three perches, more, or less: Commencing at the south-west angle, being a point bearing S. 62° E. one chain from the south-

east angle of the land purchased by the Municipal Council in block 20; bounded on the south by a line bearing S. 62° E. to the north-east side of said block 19; thence by the north-east boundary thereof northerly to a point bearing S. 62° E. from the north-east angle of the land in block 20 purchased by the Municipal Council; thence N. 62° W. to Lyons street; thence by Lyons street, bearing S. 28° W. one chain to the point of commencement.—(62.E.8665.)—Gazetted (1°) on 23rd December, 1862.

**SANDRIDGE**—Land for the extension of Beach street, Sandridge, from Dow street to the Baths, the total width thereof being one hundred and thirty-two feet, as indicated on a plan deposited at this office, temporarily reserved by Order of 1st December, 1862.—(62.E.10151.)—Gazetted (1°) on 30th December, 1862.

**SEYMOUR**—Site at Seymour for Court House and other public buildings, temporarily reserved by Order of 5th January, 1863.—Area, two roods nineteen perches, being allotment 23, section B, township of Seymour: Commencing at the south-west angle of allotment 1, section B; bounded on the south by High street, bearing N. 73° 48' W. four chains twelve links; on the north by Emil street, bearing N. 59° 45' E. four chains thirteen links; and on the east by allotments 22 and 1 of said section, bearing S. 7° 2' E. three chains twenty-six links to the point of commencement.—(62.E.10413.)—Gazetted (1°) on 13th January, 1863.

**SMYTHESDALE**—Site at Smythesdale for a Manure Depot, temporarily reserved by Order of 16th December, 1862: Commencing at a point eight chains south from a point formed by the junction of the eastern boundary of the municipality of Smythesdale with the southern side of the one and a half chain road from Smythesdale to Buninyong; bounded on the east by a road one chain wide, bearing south two chains; on the south by a line at right angles to the last line, bearing west five chains; on the west by a line at right angles to the last line, bearing north two chains; and on the north by a line at right angles to the last line, bearing east five chains to the commencing point. Area, one acre.—(62.E.9587.)—Gazetted (1°) on 26th December, 1862.

**SNAPPER POINT**—Site at Snapper Point (township of Mornington) for an Athenæum and Reading Rooms, temporarily reserved by Order of 27th October, 1862.—Twenty-three perches and one-tenth, county of Mornington, parish of Moorooduc, being allotment 1, block 1, township of Mornington: Commencing at the point of intersection of the west side of Main street with the north side of Parry street; bounded on the south by Parry street, bearing S. 42° 9' W. seventy-three links and a half; on the west by the National School reserve, bearing N. 47° 51' W. one chain sixty-seven links; on the north by allotment 2, bearing N. 68° 53' E. one chain twenty-nine links and three-quarters; and on the east by Main street, bearing S. 26° 7' E. one chain twenty-eight links to the point of commencement.—(62.E.8915.)—Gazetted (1°) on 23rd December, 1862.

**ST. ARNAUD**—Site at St. Arnaud for a Market, temporarily reserved from sale by Order of 1st December, 1862.—Five acres one rood, parish of St. Arnaud, county unnamed: Commencing at the north angle of section B, township of St. Arnaud; bounded on the south-east by section B, a straight line, and section A, bearing S. 49° 13' W. seven chains fifty links; thence by Napier street, bearing W. 49° 13' N. seven chains; thence by Market street, one chain wide, bearing N. 49° 13' E. seven chains fifty links; and finally by Dundas street, bearing E. 49° 13' S. seven chains.—(62.E.10578.)—Gazetted (1°) on 19th December, 1862.

**ST. ARNAUD**—Site at St. Arnaud for public purposes, temporarily reserved by Order of 27th October, 1862.—Five acres, situate between Napier street and McMahon street: Commencing at the north-west angle, being a point bearing S. 40° 47' E. one chain from the north-east angle of block L, town of St. Arnaud; bounded on the north by Napier street, bearing S. 40° 47' E. ten chains; on the east by Millett street, bearing S. 49° 13' W. five chains; on the south by McMahon street, bearing N. 40° 47' W. ten chains; and on the west by Inkerman street, bearing N. 49° 13' E. five chains to the point of commencement.—(62.F.8530.)—Gazetted (1°) on 26th December, 1862.

**STANLEY**—Site at Stanley for a Cemetery, temporarily reserved from sale by Order of 1st December, 1862.—Six acres, county unnamed, parish of Stanley, situate near the north-west angle of the town reserve of Stanley: Commencing at the eastern angle of the Cemetery Reserve; bounded on the north-east by a line bearing N. 42° 11½' W. six chains; on the north-west by a line bearing S. 47° 48½' W. ten chains; on the south-west by a line bearing S. 42° 11½' E. six chains; and on the south-east by a line bearing N. 47° 48½' E. ten chains to the point of commencement.—(62.F.9453.)—Gazetted (1°) on 19th December, 1862.

**STEIGLITZ**—Site at Steiglitz for Presbyterian Church purposes, temporarily reserved from sale by Order of 1st December, 1862.—One acre two roods, county of Grant: Commencing at the south-west angle, being a point bearing N. 13° E. forty chains fifty links from the south-west corner-post of the bridge called "New Chum Bridge;" bounded on the south by a line bearing east three chains; on the east by a road bearing north five chains; on the north by a line bearing west three chains; and on the west by a line bearing south five chains to the point of commencement.—(62.F.6345.)—Gazetted (1°) on 19th December, 1862.

**TYLDEN**—Site in the parish of Tylden for an Office for the Tylden and Trentham District Road Board, temporarily reserved by Order of 27th October, 1862.—One rood eight and a half perches, county of Dalhousie, parish of Tylden, being allot-

ment 6, section 4, township of Tylden: Commencing at the north-east angle of allotment 7; bounded on the east by a street bearing N. 13° 30' E. one chain twenty links; on the north by a street bearing N. 76° 30' W. two chains forty-three links; on the west by part of allotment 5, bearing S. 13° 30' W. one chain twenty links; and on the south by allotment 7, bearing S. 76° 30' E. two chains forty-three links to the point of commencement.—(62.F.6355).—Gazetted (1<sup>o</sup>) on 26th December, 1862.

**WARRENHEIP**—Land at Warrenheip to afford access to water, temporarily reserved by Order of 5th January, 1863.—Five acres, situate in section 17, parish of Warrenheip, county of Grant: Commencing at the north-west angle, being a point bearing S. 19° 57' E. (south nineteen degrees fifty-seven minutes east) one chain six links from the south-west angle of allotment 5, section 16; bounded on the north by a road bearing east seven chains; on the east by a line bearing S. 21° 9' E. seven chains sixty-six links; on the south by a line bearing west seven chains; and on the west by a line bearing N. 21° 9' W. seven chains sixty-six links to the point of commencement.—(62.E.10264).—Gazetted (1<sup>o</sup>) on 13th January, 1863.

**WATTLE FLAT, CASTLEMAINE**—Site at Wattle Flat, Castlemaine, for public purposes, temporarily reserved from sale by Order of 1st December, 1862.—One acre three roods four perches and one-fifth, county unnamed, parish of Castlemaine, being allotment 15, section D.9: Commencing at the north-west angle of allotment 12; bounded on the west by Richard's road, bearing N. 18° 15' W. seven chains seventy-eight links; on the north-east by Beddard street, bearing S. 43° 10' E. six chains eighty-two links, and S. 53° 40' E. four chains eight links; and on the south by allotment 12, bearing west five chains fifty-three links to the point of commencement.—(62.F.9997).—Gazetted (1<sup>o</sup>) on 19th December, 1862.

**WATTS' RIVER**—Land on Watts' River for the use of the Aborigines, temporarily reserved by Order of 16th December, 1862, at the junction of Badger's Creek and the Yarra-yarra River (in lieu of site at the junction of the Woori Yallock and the Yarra-yarra River, as proclaimed 17th January, 1862).—Three thousand acres, more or less: Commencing at the junction of Watts' Creek with the Yarra-yarra River; thence easterly by Watts' Creek about two miles in a straight line; thence by a line bearing south-easterly to Badger's Creek, by the last-named creek to the Yarra-yarra River, and by that river northerly to the point of commencement; as shown on plan deposited in the Crown Lands Office, Melbourne.—(62.F.9886).—Gazetted (1<sup>o</sup>) on 26th December, 1862.

**WHITE HILLS, SANDHURST**—Land for the extension of the Cemetery at White Hills, Sandhurst, temporarily reserved by Order of 5th January, 1863.—Two acres two roods, county unnamed, parish of Sandhurst: Commencing at the north-west angle, being a point bearing N. 79° 33' E. three chains ninety-four links from the south-west angle of the White Hills Cemetery; bounded on the west by a line bearing S. 39° 54' W. six chains fifty-five links; on the south by a line bearing S. 50° 6' E. three chains; on the east by a line bearing N. 39° 54' E. ten chains thirteen links; and on the north by the Cemetery Reserve, bearing S. 79° 33' W. four chains sixty-seven links to the point of commencement.—(62.E.10167).—Gazetted (1<sup>o</sup>) on 13th January, 1863.

**WINDERMERE**—Land for access to water in the parish of Windermere (in lieu of the land reserved by Order of 15th July, 1862), temporarily reserved by Order of 16th December, 1862.—Nine acres two roods sixteen perches, county of Grenville, parish of Windermere, being part of allotment 9 of section 9, pursuant to Order of 16th December, 1862: Commencing at the north-west angle, being a point bearing south four chains from the north-west angle of allotment 9, section 9; bounded on the north by a line bearing east sixteen chains; on the east by a line bearing south six chains; on the south by a line bearing west sixteen chains; and on the west by a road bearing north six chains to the point of commencement.—(62.E.9998).—Gazetted (1<sup>o</sup>) on 30th December, 1862.

**WOODEND**—Land at Woodend for Public Gardens, temporarily reserved from sale by Order of the 1st December, 1862.—Twenty-nine acres, county of Dalhousie, parish of Woodend: Commencing at the north-west angle, being a point bearing south one chain fifty links from the south-west angle of suburban allotment 14, parish of Woodend; bounded on the north by a road bearing east twenty-three chains fifty links; on the east by a road bearing south twelve chains; on the south by a line bearing west eighteen chains forty-four links; thence by a line bearing south to the Five-mile Creek; by that creek westerly to a point due south of the commencing point; thence by a line bearing north to the point of commencement.—(62.F.8291).—Gazetted (1<sup>o</sup>) on 10th December, 1862.

**WOODEND**—Site at Woodend for a Racecourse and other purposes of recreation, temporarily reserved by Order of 16th December, 1862.—Eighty acres and five perches: Commencing at the north-west angle, suburban allotment 29; bounded on the west by allotments 30, 18, and a road bearing south thirty-three chains fifty links; on the south by a line bearing east twenty-two chains fifty-five links; on part of the east by a road bearing north thirteen chains fifty links; again on the south by a road bearing east seven chains thirty-four links; again on the east by the main line of road from Melbourne to Castlemaine, bearing N. 6° W. five chains three links, N. 6° W. forty-five links, N. 40° W. seventeen chains twenty-eight links, N. 60° W. two chains sixty-five links; and on the north by a road bearing west sixteen chains to the point of commencement.—(62.F.8081).—Gazetted (1<sup>o</sup>) on 26th December, 1862.

C. GAVAN DUFFY.

Lands and Survey Office,  
Melbourne, 1862.

#### MELBOURNE RAILWAY COMPANY'S LAND.

IN accordance with the 6th clause of *The Land Act, 1862*, it is hereby notified that the Melbourne Railway Company have claimed the grant of the land hereinafter described, the possession whereof has been already given to the said company for the purposes specified in their Act of Incorporation, and that the Governor will, on the expiration of four weeks from the date hereof, convey the land to the company for the purposes aforesaid, viz.:—

Description of that portion of land lying between Prince's Bridge, Melbourne, and the Punt road, Richmond, proposed to be conveyed to the Melbourne Railway Company, for the use and purposes of the Melbourne Railway, in the parish of Jika-jika, county of Bourke.—Twenty-eight acres two roods twenty-one perches, more or less, county of Bourke, parish of Jika-jika: Commencing at a point bearing N. 62° E. one chain fifty-three links from the point of intersection of the south side of Flinders street with a prolongation of the east side of Swanston street; thence N. 62° E. fourteen chains seventy-eight links; thence S. 67° 10' E. ninety links; thence by a straight line bearing N. 89° 49' E. six chains fourteen links; thence by a curved line the radius of which is sixty chains, general bearing of curve easterly, length thereof twelve chains fifty links; thence by a curved line the radius of which is forty chains twenty-six links, general bearing of curve easterly, length thereof ten chains fifty links; thence by a straight line bearing S. 61° 3' E. twenty-five chains twelve links; thence by a curved line having a radius of seventy-eight chains, general bearing of curve easterly, length thereof thirty-one chains sixty-five links, to the west side of the Punt road, by that side of the Punt road southerly two chains twenty-six links; thence by a curved line having a radius of eighty chains twenty-six links, length thereof thirty-two chains fifty-eight links; thence by a straight line bearing N. 61° 3' W. twenty-six chains twelve links, crossing the Joimont road; thence by a curved line having a radius of thirty-eight chains, general bearing of curve westerly, length thereof ten chains twenty-two links; thence by a curved line parallel to and two chains twenty-six links distance from southerly of the northern curve, length of curve four chains twenty-two links bearing westerly; thence by a straight line bearing N. 88° 49' W. eight chains; thence by a straight line bearing S. 62° W. nineteen chains twenty-five links; thence by a straight line bearing N. 23° W. five chains seventy-seven links to the point of commencement.

Description of the land proposed to be granted to the Melbourne Railway Company of that portion of the Hawthorn branch of said railway lying between Mary street, Richmond, and the west bank of the Yarra Yarra River, in the parish of Jika-jika, and county of Bourke, for the use and purposes of the Melbourne Railway.—Fifteen acres three roods seven perches, county of Bourke, parish of Jika-jika: Commencing at a point on the east side of Mary street, Richmond, bearing southerly two chains eighty-eight links from the point of intersection of the east side of Mary street with the south side of Swan street; thence by a straight line bearing east thirty-eight chains eighty-three links, crossing Elizabeth street, Burnley street, and Stawell street; thence by a curved line the radius of which is thirty-six chains, general bearing of curve north-easterly, and length thereof thirteen chains; thence by a curved line the radius of which is thirty-nine chains, general bearing of curve north-easterly, and length thereof fifteen chains seventy-two links, to the west side of Hodgkinson's Crossing; thence by a straight line bearing N. 46° 5' E. four chains ninety-four links to the west bank of the Yarra Yarra River; thence by the said bank of the Yarra Yarra River south-easterly two chains twenty-nine links, more or less; thence by a straight line bearing S. 46° 5' W. five chains twenty-one links to the west side of Hodgkinson's Crossing; thence by a curved line the radius of which is forty-one chains twenty-six links, general bearing of curve south-westerly, and length thereof seventeen chains forty-seven links; thence by a curved line the radius of which is thirty-eight chains twenty-six links, general bearing south-westerly, and length of curve thirteen chains; thence by a straight line bearing west thirty-eight chains eighty-three links, crossing Stawell street, Burnley street, and Elizabeth street, to the east side of Mary street, and by that side of Mary street northerly two chains twenty-six links to the point of commencement.

Lands and Survey Office,  
Melbourne, 16th December, 1862.

C. GAVAN DUFFY.

#### CANCELLATION OF OYSTER BED LICENSES.

IT is hereby notified, that in consequence of non-payment of fees and non-fulfilment of certain conditions imposed by the Board of Land and Works, the Licenses granted to M. Lee, G. Baker, W. Foreman, W. Prout, J. Wheeler, and T. Wheeler, for the purpose of forming artificial oyster beds, have been cancelled by order of the Board of Land and Works.

Office of Lands and Survey,  
Melbourne, 8th January, 1863.

C. GAVAN DUFFY.

#### MOUNT MARTHA RESERVE.

IT is hereby notified that a public auction will be held at Eleven o'clock of Tuesday, the 10th day of February next, at the Crown Lands Office, La Trobe street west, Melbourne, for the sale of the right to depasture upon the Mount Martha Reserve to the 31st December, 1863.

Upset price of rent, £17 2s. 8d.

Office of Lands and Survey,  
Melbourne, 6th January, 1863.

C. GAVAN DUFFY.

NOTICE OF APPLICATIONS FOR LEASES FOR NOVEL INDUSTRIAL ENTERPRISES, UNDER THE 47TH SECTION OF "THE LAND ACT, 1862."

It is hereby notified, in pursuance of the 47th section of *The Land Act, 1862*, that applications have been forwarded to the Board of Land and Works, by the several persons named in the following schedule, for leases of the portions of Crown lands described therein, for the purpose of establishing the several enterprises therein specified, under the provisions and subject to the conditions prescribed in the 47th and 48th sections of the said Act.

Name of Applicant.	County.	Township or Block.	Section.	Allotment.	Area.	Description.	Proposed term of lease in years.	Purpose.	Remarks.
140. Daniel Bunce	Grant	Gaarwarre	part of 4	...	A. R. P. 30 0 0	Commencing at the north-east angle of said section; bounded on the north by a line bearing west fifteen chains; thence by a line bearing south twenty chains; thence by a line bearing east fifteen chains; and on the east by a road bearing north twenty chains to the commencing point	30	Vineyard, and garden for medicinal plants; Three acres of vines to be planted annually for wine	Subject to any modification of boundaries that may be found necessary to make, in laying out a connecting road between the Cozac and Barrabool main roads.
141. Anos Congram Downing	Grant	Moorparaya	14	...	30 0 0	Commencing at the south-west angle of said section 14, and bounded on the south by a line bearing east eleven chains; on the east by a line bearing north twenty-three chains seventy links; on the north by a road bearing N. 63° 45' W. twelve chains seventeen links; and on the west by a line bearing south twenty-nine chains eighty-one links to the commencing point	30	Vineyard, the produce to be manufactured into wine	The land to be trenched, and planted in five (5) years.
142. William Hobby	...	Castlemaine	171 and 172, and other unsurveyed land	1A	10 2 0	Commencing at the north-east angle of allotment 172 aforesaid; bounded on the north by a road bearing W. 14° S. five chains; on the west by a line bearing S. 14° E. twenty-one chains; on the south by a line bearing E. 14° N. five chains; and on the east by a line bearing N. 14° W. twenty-one chains to the commencing point	30	Vineyard, and fruit orchard for manufacturing purposes; also tobacco.	
143. H. Cordell	Grant	Barrabool	part of the Fyansford Village Reserve	...	20 0 0	Commencing at the south-east angle of allotment No. 10, in the Fyansford Reserve, south of the River Barwon, and bounded on the south by a road one chain wide, bearing west five chains fifty-five links; on the west by a line bearing north about twenty-one chains fifty links; on the north by a curved road bearing easterly about thirteen chains; and on the east also by a curved road bearing southerly about twenty-three chains to the commencing point	30	Oranges, lemons, mulberries, vines, and flax or hemp	Four acres to be brought under cultivation and planted each year; one acre oranges and lemons, one acre mulberries for silk-worms, one acre of muscatel grapes for raisins, and one acre of flax or hemp.
144. John Jones	Grenville	Yarrowee	...	...	30 0 0	Commencing at a point bearing W. 6° 25' S. and distant one hundred and forty-six chains fifty links from the south-west angle of allotment 30, parish of Yarrowee; bounded by lines bearing N. 38° W. fifteen chains; thence S. 53° W. twenty chains; thence S. 38° E. fifteen chains; thence N. 63° E. twenty chains to the commencing point	30	Vines for making wine, root crops for stall feeding cattle	Half an acre of vines to be planted annually for the first five years, and two acres and a half of root crops annually.

MEMORANDUM RELATIVE TO LEASES FOR NOVEL INDUSTRIAL ENTERPRISES.—The object of publishing these applications is to afford opportunity for lodging objections to the granting of leases of the sites applied for. Applicants are informed that any proposal to establish orchards, unless accompanied by an undertaking to dry the fruit to be derived therefrom, or to employ it in the manufacture of cider, perry, or brandy (which undertaking must be made a condition of the lease), cannot be entertained.

Department of Lands and Survey,  
Melbourne.

C. GAVAN DUFFY,  
President of the Board of Land and Work.



MUNICIPALITY OF DAYLESFORD.  
 BYE-LAW No. 13.—FOR REGULATING AND LICENSING PUBLIC  
 VEHICLES, PUBLIC CARTERS, WATER-DRAWERS, AND  
 NIGHTMEN.

WHEREAS by an Act of the Lieutenant Governor and Legislative Council of Victoria, intituled, *An Act for the establishment of Municipal Institutions in Victoria* (18 Victoria No. 15), it is amongst other things enacted, that it shall be competent for the council of any municipal district established under the provisions of the said Act, to make bye-laws for the regulation and licensing of public carriers, carters, water-drawers, and public vehicles, the restraining noisome and offensive trades, and the general good rule and government of such municipal district: Be it therefore ordered and directed by the municipal council for the district of Daylesford, from and after this bye-law receiving the assent of His Excellency the Governor in Council, as required by the provisions of the said Act—

1. That no vehicle of any description whatsoever, excepting stage coaches running long distances, shall carry passengers for hire within the municipal boundary, unless the same be duly licensed and registered, and the vehicle, harness, and horses used in drawing the same be in a fit condition for public use, with the number of such license and the number of passengers that the same is allowed to carry conspicuously and legibly painted thereon, and the driver a sober and competent man.

2. That the number of passengers to be conveyed in each vehicle at any one time shall be determined by the said council upon the report of their inspector, and no greater number of passengers than the number so determined on shall at any one and the same time be carried in such vehicle on any pretence whatever, but children in arms shall not be counted as passengers.

3. That the owner or owners of all public vehicles carrying passengers for hire shall register their names and addresses at the municipal chamber, and shall submit the vehicle required to be licensed to the inspection of the council or their town inspector, and such council shall on approval issue a license in the form of schedule hereunto annexed, such license to continue in force for one year from the date thereof.

4. That the owner or owners of any licensed vehicle changing his or their place of abode shall immediately give notice in writing thereof to the town clerk, and shall at the same time produce his license, who shall endorse thereon the particulars of such change.

5. That any owner selling a licensed vehicle shall give notice thereof to the town clerk at the municipal chamber within three days of the sale thereof, and in default shall be subject to the penalty imposed by this bye-law; and any purchaser of such vehicle using the same for hire must have his name endorsed on the license of such vehicle by the town clerk, and in default shall be subject to the penalty imposed on the owner of a vehicle plying without a license.

6. That every owner of any cart or dray used for hire within the said municipal district shall register his name and place of abode in the municipal chamber, and shall thereupon receive a license on which shall be written his name or place of abode, the number of his license, and the public places which from time to time the council may appoint as stands for public carters, such license to continue in force for one year from the date thereof, and such owner shall have the number of his license with his name legibly painted and conspicuously affixed to the right or off side of the cart or dray: Provided always that in case the owner shall have more than one cart or dray plying for hire, he shall take out a license for each and every such cart or dray in the same manner as though they belonged to different owners.

7. Be it further ordered and directed that every public water-carter plying within the said municipal district shall register his name and place of abode in the municipal chamber, and pay the same amount as hereinbefore ordered that public carters shall do, and shall thereupon receive a license on which shall be written or printed his name or place of abode, and the number of the license, which number and owner's name must be legibly painted and conspicuously affixed to each water-cart; and further, every public water-carter shall have the word "water-cart" and the number of his license legibly painted and affixed in a manner conspicuous to passers by and the public on the outside of his residence or the premises where the said water-cart is placed at night; and further be it ordered, that the better to guard against accidents by fire, that the owners of all public water-carts shall keep such water-carts constantly loaded with water during the night, and also, if called upon by this council or any officer duly authorised by the council, shall with all due diligence and to the best of their ability supply water for the extinguishing of any fire that may occur on property within this municipal district; and any water-carter who shall fail, without reasonable cause, to keep his water-cart so loaded, or refuse or neglect to supply water to fires when called upon as aforesaid, shall be liable to the penalty herein imposed.

8. It shall be lawful for the municipal treasurer to pay out of the municipal funds such rewards to the water-carters who shall supply the first and second loads of water, and such amounts to those supplying water after the second load, in all cases of fire in the municipality, as the council shall from time to time direct.

9. Be it further ordered and directed that the owner of any cart or dray engaged for hire in carting night-soil, offal, or offensive refuse, shall register his name and abode, and satisfy the council that he is a fit and proper person to carry on the trade of nightman, and shall receive thereupon a license to be called a "Night-cart license," which shall be written or printed, the number of the license, the owner's name and place of abode, and also the places where it shall be lawful for him to deposit the same matter, and the hours within such offensive matter may be removed, the number of this license to be shown on the cart as hereinbefore directed for public carts; and further it

No. 4.—JANUARY 13, 1863.—3.

shall not be lawful for any licensed night-carter or any other person to cart or remove night-soil, offal, or any other offensive matter in and through the municipal district except after the hours of Ten o'clock at night and before the hour of Six o'clock in the morning, or to deposit the same in any other places than such as sanctioned by the municipal council aforesaid; and any person so offending shall be liable to the penalty hereinafter named.

10. Any person committing any breach or neglect of this bye-law shall, upon conviction before any two or more justices of the peace in and for the said colony, forfeit and pay a penalty not exceeding Ten pounds.

LICENSE UNDER BYE-LAW No. 13.  
 MUNICIPALITY OF DAYLESFORD.

No. \_\_\_\_\_ of \_\_\_\_\_  
 Whereas \_\_\_\_\_ of \_\_\_\_\_  
 has applied under the provisions of bye-law No. 13 of the  
 Municipality of Daylesford, for a license to \_\_\_\_\_

Now therefore I, the town clerk of the said municipality, in  
 the name and on behalf of the said council, do hereby license  
 the said \_\_\_\_\_ of which you  
 are owner, and which is numbered as a  
 subject to the provisions of said bye-law and to such other re-  
 gulations as may from time to time be in force, until the  
 \_\_\_\_\_ day of \_\_\_\_\_ next and no longer.

Given under my hand at the Municipal Chamber, Daylesford,  
 this \_\_\_\_\_ day of \_\_\_\_\_ in the year \_\_\_\_\_  
 Town Clerk.

The foregoing Bye-law, No. 13, made by the municipal council of  
 Daylesford, has been assented to by the Governor in Council.

JOHN O'SHANASSY.

Chief Secretary's Office,  
 Melbourne.

8509.

EXECUTION.

THE following Certificate and Declaration touching the ex-  
 ecution of Samuel Pollett, at the Gaol of Melbourne, on  
 Monday, the 29th day of December last, are published in  
 accordance with the Act of Council 18 Victoria No. 44.

JOHN O'SHANASSY.

Chief Secretary's Office,  
 Melbourne, 6th January, 1863.

I, William McCrea, being the medical officer in attendance  
 on the execution of Samuel Pollett, at the Gaol of Melbourne,  
 do hereby certify and declare that I have this day witnessed  
 the execution of the said Samuel Pollett, at the said gaol; and I  
 further certify and declare that the said Samuel Pollett was, in  
 pursuance of the sentence of the Supreme Court at Melbourne,  
 hanged by the neck until his body was dead.

Given under my hand this twenty-ninth day of December,  
 in the year of our Lord One thousand eight hundred  
 and sixth-two, at the Gaol of Melbourne.

W. MCCREA.

We do hereby testify and declare that we have this day been  
 present when the extreme penalty of the law was carried into  
 execution on the body of Samuel Pollett, convicted at the  
 Criminal Sessions of the Supreme Court, held at Melbourne,  
 on the eighteenth day of December, 1862, and sentenced to  
 death, and that the said Samuel Pollett was, in pursuance of  
 the said sentence, hanged by the neck until his body was dead.

Dated this twenty-ninth day of December, A.D. 1862, at the  
 Gaol of Melbourne.

Claud Farie, sheriff  
 Rev. Dr. Cairns  
 D. Dickenson Wheeler, *Argus* reporter  
 H. P. Barlow, detective  
 W. J. Allester, licensed victualler  
 Edwd. Barker, F.R.C.S.  
 W. P. Simons, reporter *Argus*  
 Edwd. McDonald, crier Supreme Court  
 Edward W. Woodpoll, messenger  
 David Marks, senior constable  
 Mich. Delany  
 J. C. Harriove, General Post Office  
 Andrew Timbrell, reporter  
 Adam Plock  
 John Joyce, sergeant of police  
 C. L. Semler, reporter to the German paper  
 John Cosgrave, turnkey  
 Lawrence Stewart, turnkey  
 Walter Brown, turnkey  
 H. Black, reporter *Ace*  
 James Rowley, S.T.  
 G. Wintle, governor

INFANTICIDE.

FIFTY POUNDS REWARD.

WHEREAS on Thursday, the 25th day of December last,  
 the body of a Female Child, about two months old,  
 clothed in half an old plaid shawl and other articles, was found  
 in the Police Reserve, King street, Melbourne: And whereas an  
 inquest has been held thereon, and a verdict of Wilful Murder  
 against some person or persons unknown has been returned:  
 Notice is hereby given that a reward of Fifty pounds will be  
 paid by the Government for such information as shall lead to  
 the apprehension and conviction of the person who caused the  
 death of the said child.

By His Excellency's Command,  
 JOHN O'SHANASSY.

Chief Secretary's Office,  
 Melbourne, 12th January, 1863.

231.

## ARSON.

## ONE HUNDRED AND FIFTY POUNDS REWARD.

WHEREAS about midnight of Thursday, the 18th of December last, the premises known as the Criterion Hotel, at Kyneton, were discovered to be on fire under circumstances which leave no doubt that the fire was wilfully caused, and the said hotel and a school-house were totally destroyed: And whereas the municipal council of Kyneton, through their chairman, Mr. Henry Jarrett, have offered a reward of Fifty pounds, and Mr. Sands, of Kyneton, has offered a like sum, for the detection of the person guilty of the offence above described: Notice is hereby given that a reward of Fifty pounds (supplementary to the two several amounts offered as aforesaid) will be paid by the Government for such information as shall lead to the conviction of the person or persons guilty of setting fire to the said premises.

By His Excellency's Command,  
JOHN O'SHANASSY.

Chief Secretary's Office,  
Melbourne, 9th January, 1863. 196.

## EXPOSED CHILD.

## TWENTY POUNDS REWARD.

WHEREAS on Wednesday, the 21th of December last, a Male Child, about three weeks old, was found in the forest at Yowang, in the Geelong district: Notice is hereby given that a Reward of Twenty pounds will be paid for such information as shall lead to the conviction of the person or persons guilty either of exposing the said child or of concealment of birth.

By His Excellency's Command,  
JOHN O'SHANASSY.

Chief Secretary's Office,  
Melbourne, 9th January, 1863. 197.

## PARTICULARS TO AID DETECTION.

The clothing of the abovementioned child consisted only of a flannel gown. Part of a child's dress was about the same time found at the Little River Railway Station, where it now lies.

## LEASING NEW SOUTH WALES GOVERNMENT RAILWAYS.

REFERRING to the notice from this department, dated the 9th May last, inviting tenders for leasing the Government Railways from the 1st January next: Notice is now hereby given that as the extensions at present in progress cannot be opened for traffic within the anticipated time, the Government will not be prepared to hand over the railways before the 1st July next, and the time for receiving tenders is consequently extended until the 1st May, 1863.

Those parties who have, in pursuance of the notice dated the 9th May last, already submitted tenders, are informed that the same will remain in this office unopened, until the extended time for the receipt of tenders expires, up to which date they will be at liberty to send in amended tenders or to withdraw those sent in.

Further particulars may be obtained at the Office of Public Works, Phillip street, Sydney.

W. M. ARNOLD.

Department of Public Works,  
Sydney, 9th December, 1862.

## Police Sales.

## ANDERSON'S CREEK.

THE undermentioned confiscated property, now in the possession of the police, will be sold by auction at the Anderson's Creek Police Station, at Twelve noon on Saturday the 24th January, 1863:—

- 2 casks containing brandy
- 1 cask containing whiskey
- 3 casks containing rum
- 4 cases containing gin
- 9 bottles of gin
- 1 barrel (4 dozen) of bottled porter
- 63 bottles of porter
- 65 bottles of ale
- 1 cask containing sherry wine
- 2 brass taps
- 1 half-pint measure
- 1 tin dish

FREDK. C. STANDISH,  
Chief Commissioner of Police.

Police Department, Chief Commissioner's Office,  
Melbourne, 9th January, 1863.

## BENALLA.

THE undermentioned unclaimed and confiscated property, now in the possession of the Police, will be sold by auction at the Benalla Police Station, unless previously claimed, at Twelve noon on Saturday, the 17th January, 1863:—

- 14 bottles of brandy
- 1 case and 5 bottles of gin
- 20 bottles of port wine
- 12 bottles of whiskey
- 3 bottles of ale
- A quantity of clothing and miscellaneous property

FREDK. C. STANDISH,  
Chief Commissioner of Police.

Police Department, Chief Commissioner's Office,  
Melbourne, 2nd January, 1863.

## Tenders.

## PUBLIC WORKS OFFICE, MELBOURNE.

TENDERS will be received at this office until Twelve o'clock on the days and for the purposes undermentioned.

Particulars may be learnt at this office, and also at the offices named in each instance.

Cutting trenches for water pipes, Williams-town extensions ..... 21st January.

J. S. JOHNSTON,  
Commissioner of Public Works.

## RAILWAY WORKS, ETC.

TENDERS will be received until Twelve o'clock, as stated below.

Tenders are to be endorsed with the subject-matter tendered for, as "Tender for ——" addressed to the Commissioner of Railways and Roads, and deposited in the Railway Tender-box, at the Lands and Survey Office, La Trobe street west, Melbourne.

Until Friday, 16th January, 1863.

For clearing a portion of the Sandhurst, and Echuca line of timber and undergrowth. Full particulars at the office of the Engineer-in-Chief, Batman's Hill, and at the Resident Warden's Office, Sandhurst.

The time for receiving tenders for the construction of a Goods Shed, Platform, Refreshment Room, and other works at Kyneton, is postponed until Friday, the 16th of January, 1863, at Noon.

W. H. F. MITCHELL,  
Commissioner of Railways and Roads.  
Office of Railways, William street,  
Melbourne.

## DELIVERY OF GOODS AT KYNETON.

TENDERS are invited for the Delivery of Goods at Kyneton.

Particulars and conditions of contract can be obtained on application at this office.

Tenders to be sent in on or before the 16th January.

W. H. F. MITCHELL,  
Commissioner of Railways and Roads.

Railway Department,  
Traffic Superintendent's Office,  
Melbourne, 2nd January, 1863.

## CONVEYANCE OF MAILS.

TENDERS will be received at this office until Noon of Friday, the 16th January, 1863, for the Conveyance of Mails, as undermentioned, from the 1st February to 31st December, 1863.

## SERVICES REQUIRED.

- 144. To and from Beaufort and Stockyard Hill, three times a week.
- 145. To and from Lake Hindmarsh and Nyro, weekly.
- 146. To and from Omeo and Snowy Creek, by way of the Wombat Creek, weekly.

General Post Office,  
Melbourne, 23rd December, 1862.

G. S. EVANS,  
Postmaster General.

## CONVEYANCE OF MAILS BETWEEN GAFFNEY'S CREEK AND JORDAN.

TENDERS will be received at this office until Friday, the 6th February, for the Conveyance of Mails to and from Gaffney's Creek and Jordan Post Office, by way of Wood's Point, once a week, from the 1st March to the 31st December, 1863.

General Post Office,  
Melbourne, 12th January, 1863.

G. S. EVANS,  
Postmaster General.

## CLEARANCE OF POST OFFICE RECEIVING-BOXES, GEELONG.

TENDERS will be received at this office until Monday, the 26th instant, for the Clearance of Post Office Receiving-boxes at Geelong (including the conveyance of a letter carrier), three times daily, from the 1st February until the 31st December, 1863.

Further particulars may be obtained on application to the Postmaster, Geelong.

General Post Office,  
Melbourne, 12th January, 1863.

G. S. EVANS,  
Postmaster General.

## GLASS AND EARTHENWARE.

FRESH tenders will be received until Noon on Thursday, the 22nd instant, for the supply of Glass and Earthenware, as required during the year 1863.

Schedules of the articles required, and full particulars, can be obtained at this Office.

Government Stores,  
Melbourne, 12th January, 1863.

J. M. SPENCE,  
Government Storekeeper

FORAGE, 1863.

TENDERS will be received until Noon on Thursday, the 22nd January next, for the supply of Forage, in such quantities as may be required for the service of the Government at the undermentioned Stations, from the 1st February, 1863, to the 31st January, 1864

DISTRICT.	STATION.	ESTIMATED QUARTERLY CONSUMPTION.				STORAGE CAPACITY.			
		Oats.	Brac.	Hay.	Straw.	Oats.	Brac.	Hay.	Straw.
Ararat	Ararat	3,600	300	5,040	1,440	3	1	5	2 1/2
	Green Hills	9,900	990	13,860	3,960	3	1	5	3
	Benafort	6,400	540	7,560	2,160	3 1/2	1	3 1/2	1
	Bunanga	1,800	180	2,520	720	1 1/2	1	1	1
	Crowlands	1,800	180	2,520	720	1 1/2	1	2 1/2	1 1/2
	Moyston	900	90	1,260	360	1 1/2	1	1 1/2	1
	Mount Cole	900	90	1,260	360	1	1	2	1
	Wickliffe	2,700	270	3,780	1,080	1	1	1	1
	Avoca	6,300	630	8,820	2,520	3 1/2	1	2 1/2	1
			900	90	1,260	360	1	1	1
Ballarat	Ballarat	1,800	180	2,520	720	1 1/2	1	1 1/2	1
	Bullarook	8,100	810	11,340	3,240	6	1	3	2
	Buninyong	1,800	180	2,520	720	1 1/2	1	1	1 1/2
	Burrumbeet	1,800	180	2,520	720	1 1/2	1	1 1/2	1
	Carrnham	900	90	1,260	360	2	1	1 1/2	1
	Clunes	1,800	180	2,520	720	2	1-10th	1	1
	Coghill's Creek	900	90	1,260	360	3 1/2	1-10th	2	1
	Creswick	2,700	270	3,780	1,080	7	1	10	2
	Gordon's	900	90	1,260	360	1	1	1 1/2	1
	Learmonth	900	90	1,260	360	1 1/2	1	1	1 1/2
Belfast	Belfast	3,600	360	5,040	1,440	3	1	2	1
	Warrnambool	2,700	270	3,780	1,080	1 1/2	1	1	1
	Woodford	1,800	180	2,520	720	1	1-10th	1	1
	Hamilton	3,600	360	5,040	1,440	2 1/2	1	1	1
	Hexham	900	90	1,260	360	1	1-10th	1	1
	Dunkeld	900	90	1,260	360	1	1	1	1
	Caramut	900	90	1,260	360	1	1	1	1
	Cavendish	900	90	1,260	360	1	1-10th	1	1
	Camperdown	1,800	180	2,520	720	1	1-10th	1	1
	Mortlake	1,800	180	2,520	720	1	1-10th	1	1
Benalla	Rushurst	900	90	1,260	360	1	1-10th	1	1
	Benalla	5,400	540	7,560	2,160	5	1	4	1
	Wangaratta	7,200	720	10,080	2,880	5	1	2	1
	Mulwala	900	90	1,260	360	1 1/2	1	2	1
	Shepparton	1,800	180	2,520	720	2	1	1	1
	Violettown	6,300	630	8,820	2,520	2	1	1	1
	Mansfield	2,700	270	3,780	1,080	1	1	1	1
	Buroa	900	90	1,260	360	1 1/2	1	1	1
	Jamieson's Flat	3,600	360	5,040	1,440	3	1	3	1
	Gaffney's Creek	900	90	1,260	360	1	1	1	1
Bourke	Jericho	900	90	1,260	360	1	1	1	1
	Campbellfield	900	90	1,260	360	1	1-10th	1	1
	Moonee Ponds	900	90	1,260	360	1	1	1	1
	Broadmeadows	900	90	1,260	360	1	1	1	1
	Keilor	900	90	1,260	360	1 1/2	1-10th	2	1-10th
	Melton	900	90	1,260	360	1 1/2	1	2	1
	Sunbury	900	90	1,260	360	2	1	1	1
	Aitken's Gap	1,800	180	2,520	720	2	1	1	1
	Whittlesea	1,800	180	2,520	720	1	1	1	1
	Heidelberg	1,800	180	2,520	720	1 1/2	1	1	1
Castlemaine	Anderson's Creek	900	90	1,260	360	1	1	1	1
	Eltham	900	90	1,260	360	1 1/2	1-10th	1	1
	Queensdown	900	90	1,260	360	1 1/2	1	1	1
	Malvern	900	90	1,260	360	1 1/2	1	1	1-5th
	Oakleigh	1,800	180	2,520	720	1	1	1	1
	Stud Depot	900	90	1,260	360	2	1-10th	1	1-10th
	Cranbourne	900	90	1,260	360	1 1/2	1	1	1
	Brighton	1,800	180	2,520	720	1 1/2	1	1	1
	Schnapper Point	1,800	180	2,520	720	3	1	1	1
	Point Nepean	1,800	180	2,520	720	1	1	1	1-10th
Depôt	Dandenong	1,800	180	2,520	720	1	1	1	1
	Depôt (Richmond)	22,500	2,250	31,500	9,000	10	1	11 1/2	3
	Carisbrook	9,900	990	13,860	3,960	6	1	6	3
	Maryborough	6,300	630	8,820	2,520	5	1	1 1/2	1
	Talbot	1,800	180	2,520	720	5	1-10th	1 1/2	1
	Dunolly	6,750	675	9,450	2,700	5	1	1 1/2	1
	Tarnagulla	1,800	180	2,520	720	5	1-10th	1 1/2	1
	Inglewood	3,150	315	4,410	1,260	1	1-10th	1 1/2	1
	Kingower	1,800	180	2,520	720	1	1-10th	1 1/2	1
	Wedderburne	900	90	1,260	360	1	1-10th	1 1/2	1
Geelong	Castlemaine	6,300	630	8,820	2,520	13 1/2	1	7	2 1/2
	Daylesford	4,500	450	6,300	1,800	4	1	2 1/2	1
	Maldon	5,400	540	7,560	2,160	1	1	2 1/2	1
	Newstead	900	90	1,260	360	2 1/2	1	2 1/2	1
	Fryerstown	900	90	1,260	360	1	1	1	1
	Tarnadale	900	90	1,260	360	4	1	3	1
	Elphinstone	900	90	1,260	360	4	1	3	1
	Geelong	6,300	630	8,820	2,520	10	1	11 1/2	2 1/2
	Baiford	900	90	1,260	360	1	1-10th	1 1/2	1
	Colac	1,350	135	1,890	540	1	1-10th	1 1/2	1
Castlemaine	Drysdale	900	90	1,260	360	1	1-10th	1 1/2	1
	Duneeed	900	90	1,260	360	1	1-10th	1 1/2	1
	Inverleigh	900	90	1,260	360	1	1-10th	1 1/2	1
	Lethbridge	900	90	1,260	360	1	1-10th	1 1/2	1

FORAGE, 1863—continued.

District.	Station.	ESTIMATED QUARTERLY CONSUMPTION.				STORAGE CAPACITY.			
		Oats.	Bran.	Hay.	Straw.	Oats.	Bran.	Hay.	Straw.
		lbs.	lbs.	lbs.	lbs.	tons.	tons.	tons.	tons.
Geelong—continued.	Little River ... ..	900	90	1,260	360	1	1-10th	1½	½
	Meredith ... ..	2,250	225	3,150	900	5	½	5	2
	Queenscliff ... ..	900	90	1,260	360	1	1-10th	1½	½
	Rokewood ... ..	1,800	180	2,520	720	½	½	½	½
	Shelford ... ..	900	90	1,260	360	1	1-10th	1½	½
	Steiglitz ... ..	900	90	1,260	360	1	½	½	1-5th
	Wyndham ... ..	900	90	1,260	360	1	1-10th	1	½
	Winchelsea ... ..	900	90	1,260	360	½	½	½	1-5th
	Alborton ... ..	3,600	360	5,040	1,440	1½	½	1	½
	Tarraville ... ..	900	90	1,260	360	½	½	½	...
Gipps Land	Sale ... ..	1,800	180	2,520	720	½	...	...	...
	Stradbroke ... ..	900	90	1,260	360	1	...	1	...
	Taralgon ... ..	900	90	1,260	360	1	...	1	...
	Stratford ... ..	900	90	1,260	360	½	...	1	½
	Bairnsdale ... ..	2,700	270	3,780	1,080	1	...	1	...
	Tambo ... ..	900	90	1,260	360	...	...	...	...
	Livingstone Creek ... ..	1,800	180	2,520	720	½	...	...	...
	Bald Hills ... ..	1,800	180	2,520	720	...	...	1	...
	Rosedale ... ..	900	90	1,260	360	1	...	8	8
	Heathcote ... ..	4,500	450	6,300	1,800	1½	2	8	8
Heathcote	Redcastle ... ..	900	90	1,260	360	2	1	2	1
	Rushworth ... ..	2,700	270	3,780	1,080	2	1-10th	2	1-10th
	Whroo ... ..	900	90	1,260	360	½	½	½	½
	Murchison ... ..	900	90	1,260	360	1	½	2	1
	Echuca ... ..	900	90	1,260	360	1½	½	2	1
	Runnymede ... ..	1,800	180	2,520	720	5	½	6	1½
	Kilmore ... ..	10,800	1,080	15,120	4,320	2	½	2	1½
	Avenel ... ..	5,400	540	7,560	2,160	2	½	2	1-5th
	Broadford ... ..	900	90	1,260	360	½	½	½	1
	Donnybrook ... ..	3,600	360	5,040	1,440	3	½	5	1½
Kilmore	Longwood ... ..	2,700	270	3,780	1,080	3	1-10th	1½	1
	Pyalong ... ..	900	90	1,260	360	1	1	1	1
	Seymour ... ..	5,400	540	7,560	2,160	4	½	4	1
	Yea ... ..	1,800	180	2,520	720	1½	½	2	1
	Kyneton ... ..	4,500	450	6,300	1,800	2	½	2	1
	Kyneton ... ..	900	90	1,260	360	1	½	1	½
	Carlsruhe ... ..	2,700	270	3,780	1,080	1	1	2	1
	Woodend ... ..	900	90	1,260	360	1	1	1	½
	Black Forest ... ..	1,800	180	2,520	720	1	1	1	½
	Gishorne ... ..	1,800	180	2,520	720	1	1	1	½
Kyneton	Bacchus Marsh ... ..	1,800	180	2,520	720	1	1	1	½
	Ballan ... ..	2,700	270	3,780	1,080	1	1	1	½
	Blackwood ... ..	1,800	180	2,520	720	1	1	1	½
	Tylden ... ..	1,800	180	2,520	720	1	1	1	½
	Malmesbury ... ..	1,800	180	2,520	720	1	1-10th	1	½
	Lancefield ... ..	2,700	270	3,780	1,080	1	1-8th	2	½
	Beechworth ... ..	15,300	1,530	21,420	6,120	1½	½	15	5
	Belvoir ... ..	1,800	180	2,520	720	1½	1-5th	2	½
	Chiltern ... ..	900	90	1,260	360	1	1-10th	1½	½
	Morse's Creek ... ..	2,700	270	3,780	1,080	2	½	2	½
Ovens	Rutherglen ... ..	2,700	270	3,780	1,080	1½	1-10th	2	½
	Snowy Creek ... ..	1,800	180	2,520	720	1½	1-5th	1	½
	Tarrawingee ... ..	1,800	180	2,520	720	1	1-10th	1	½
	Woolshed ... ..	900	90	1,260	360	2	1-10th	1	½
	Walgunyah ... ..	900	90	1,260	360	2	½	2	½
	Yackandandah ... ..	2,700	270	3,780	1,080	2	½	2	½
	Portland ... ..	1,800	180	2,520	720	1½	1	2	1
	Balmoral ... ..	2,250	225	3,150	900	1	1	1	1
	Branxholme ... ..	2,250	225	3,150	900	1	1	1	1
	Casterton ... ..	2,250	225	3,150	900	1	1	1	1
Portland	Coleraine ... ..	1,350	135	1,890	540	1	1	1	1
	Digby ... ..	2,250	225	3,150	900	1	1	1	1
	Dartmoor ... ..	900	90	1,260	360	1	1	1	1
	Heywood ... ..	1,350	135	1,890	540	1	1	1	1
	Harrow ... ..	1,800	180	2,520	720	1	1	1	1
	Sandhurst ... ..	7,200	720	10,080	2,880	1	1	1	1
	Sandhurst ... ..	900	90	1,260	360	1	1	1	1
	Eaglehawk ... ..	900	90	1,260	360	1	1	1	1
	Robinson Crusoe ... ..	900	90	1,260	360	1	1	1	1
	Myer's Flat ... ..	900	90	1,260	360	3	1	1	1
Sandhurst	Bullock Creek ... ..	900	90	1,260	360	1	1	1	1
	Lockwood ... ..	900	90	1,260	360	1	1	1	1
	Huntley ... ..	900	90	1,260	360	2	1	1	1
	Mandurang ... ..	900	90	1,260	360	1	1	1	1
	Axedale ... ..	900	90	1,260	360	1	1	1	1
	Elysian Flat ... ..	900	90	1,260	360	1	1	1	1
	Serpentine Creek ... ..	900	90	1,260	360	1	1	1	1
	Durham Ox ... ..	1,800	180	2,520	720	1	1	1	1
	Stawell ... ..	3,600	360	5,040	1,440	2	1-5th	2	1
	Stawell ... ..	900	90	1,260	360	1	1-10th	1	½
Stawell	Great Western ... ..	900	90	1,260	360	1	1-10th	1	½
	Glenorchy ... ..	900	90	1,260	360	1	1-10th	1	½
	Horsham ... ..	2,700	270	3,780	1,080	1	1-10th	2	1
	Navarre ... ..	1,800	180	2,520	720	2	1-5th	2	1
	Barkly ... ..	4,500	450	6,300	1,800	1	1-10th	1	½
	Landsborough ... ..	900	90	1,260	360	1	1	1	1
Swan Hill	Swan Hill ... ..	1,800	180	2,520	720	2	...	2	...
	Kerang ... ..	900	90	1,260	360	½	...	1-10th	...
	Narung ... ..	900	90	1,260	360	...	...	...	...
	Bombang ... ..	900	90	1,260	360	...	...	...	...
	Kulkyne ... ..	900	90	1,260	360	...	...	2	...

Printed forms of tender may be obtained from the Government Storekeeper, Melbourne, or from the officer in charge of police at each station, by whom also any information or explanation will be afforded to persons tendering.  
 The tenders for each station will be accepted or rejected separately.  
 Tenders may be for either of the supplies required, oats, bran, hay, or straw only, and if all be included in one tender it will be accepted for one article only if advisable.  
 As much forage as the storage will accommodate will be drawn at a time for the convenience of contractors.

The price must be per ton for hay and straw, and per bushel for oats and bran, including delivery at the stations and all charges; bags to be returned when empty.

The net weight only after deducting the tare is to be charged.

No tender will be entertained unless accompanied by a certificate from two responsible persons that they are willing to become bound as sureties for the due fulfilment of the contract in one-third the estimated cost of the entire supply at the station tendered for; and in the event of the tender being accepted, the bond must be executed within twenty days, failing which the contract may be again advertised or another tender accepted.

The names and addresses of the tenderers and of their proposed sureties must be stated at full length.

All tenders must be enclosed in a separate envelope, marked, "Tender for ——" (as the case may be), and deposited in the box at the Government Stores, King street, or if sent by post they must be addressed to the Government Storekeeper, Melbourne.

The Government will not necessarily accept the lowest or any tender.

The decision of the Government will be made known by *Gazette* notice and by letter to accepted tenderers.

#### CONDITIONS.

1. The hay to be eaten, good, sound, and sweet; the straw to be wheaten, and both to be in all respects of the best quality; oats (colonial grown) and bran to be sound and sweet and of the best description.

2. The supplies to be delivered on the requisition of the officer in charge of the district or station, the quantities stated in schedule being, however, only approximative, and it must be understood that the Government will draw either more or less than stated. The excess over the estimate will not, however, exceed during the whole year 50 per cent. of the estimated quarterly consumption.

3. The contracts entered into under this notice are not to be considered as being infringed or vitiated by any contracts made by the military commissariat.

4. The forage, when delivered, must be accompanied by an invoice of quantity showing the gross weight the tare, and the net weight (this should be on the back of the requisition or order), which, when signed by the officer in charge of the station for the net quantity received, will be returned to the contractor, and by him rendered in support of his account.

5. Each contractor will be required to prepare his own account in the prescribed form, and on presentation thereof to the officer in charge of the station or district, it will be forwarded for payment at the Treasury, Melbourne, or the Pay Office of the District, as may be indicated by the contractor on the account.

6. Should forage duly ordered under these contracts not be delivered within forty-eight hours from a reasonable time to be fixed on the order, it will be competent for the department (should circumstances require it) to purchase the same at the risk of the contractor, from whose account any expense over and above the contract price is to be deducted.

7. In the event of a difference of opinion between the contractor and the officer receiving the forage as to quality of the same, it is to be decided by a board of survey composed of persons named by the head of a department, and the decision of the board is to be considered final.

8. If the board shall decide that the forage is not of proper quality, it must be immediately replaced by the contractor, failing which, it will be procured elsewhere, and the extra cost, if any, will be charged as in clause 6.

9. When a board of survey cannot be conveniently assembled, or when from some other cause injury would accrue either to the public service or the contractor, by waiting for a board of survey, the officer in charge will have the power to reject such supplies as are obviously of inferior quality, it being understood that he will be responsible to the Government for so doing; and the contractor must take back the rejected forage and supply good in its stead, failing which it will be obtained by the officer requiring it, and the expense will be charged as in clause 6.

10. A repetition of irregularity in the quantity or quality of the forage, or of delay in delivering or replacing it when required, will subject the contractor, upon report from the Government Storekeeper, to such mulct, not exceeding one-fourth of the monthly account, as the Government may direct. It will also be in the power of the Government, upon such repetition, to terminate the contract forthwith.

11. It will be competent for the Government Storekeeper on behalf of the Government, or for the contractor on his own behalf, to terminate the contract by giving in writing a notice of three full calendar months to that effect, it being understood that such notice only can be given from the first day of a month, and provided that no such notice can be given before the 30th June, 1863.

Chief Secretary's Office,  
Melbourne, 19th December, 1862.

JOHN O'SHANASSY.

#### CONTRACTS ACCEPTED—(Series 1863).

For what purpose Contract is required.	No. of Tenders.	Particulars of each Tender, and Amount recommended for acceptance.	Amount.	Name for Approval.	If in Compliance previously.	Charged against Vote or Fund.	Authorised by the Governor.
110. Railways	8	Construction of new railway jetty at Geelong, and other works. £17,416 16s. 2d.	£ s. d. 17416 16 2	H. Dalrymple	No	25 Victoria 150 ...	Approved by Governor in Council, 5th January. — J. H. KAY, C.Ex.C. J. O'Shanassy.
111. Stores ...	1	Supplying to sample (bags included) 500 bushels of oats, at 6s. 6d. per bushel Ditto 150 bushels of bran, at 1s. 7½d. per bushel	6s. 6d. rate 1s. 7½d. do.	R. Garrett and Co.	Yes*	Forage, 1863 ...	

\* Fulfilled previous contracts satisfactorily.

Melbourne, 13th January, 1863.

#### Courts.

##### COLAC. COUNTY COURT.

NOTICE is hereby given that a County Court will be held at Colac, on Saturday, the 7th day of February, 1863.  
(By Order) G. DUNDERDALE,  
Clerk of the Court.

Court House,  
Colac, 8th January, 1863.

##### KOROIT. PETTY SESSIONS.

NOTICE is hereby given that Courts of Petty Sessions will be holden at the Drumfern Inn, Koroit, on the second Thursday of each month.  
(By Order) J. M. ARDLIE,  
Clerk of Petty Sessions.

Court House, Warrnambool,  
3rd January, 1863.

No. 4.—JANUARY 13, 1863.—4.

#### PRAHRAN DISTRICT.

##### INSPECTOR OF WEIGHTS AND MEASURES.

NOTICE is hereby given that a Special Meeting of Magistrates for the Prahran District, which comprises the County of Mornington, the Municipal District of Prahran, and the Electoral Districts of Brighton and South Bourke, excepting the municipal districts of Hawthorn and Kew, will be held at the Prahran Court House, on Thursday, the 22nd instant, at Twelve o'clock, for the purpose of considering the advisability of accepting the resignation of Mr. Charles Wedge, which has been tendered by him as inspector of weights and measures for the above district, and of appointing another in his place should such resignation be accepted.

Applications will be received by the undersigned at the Prahran Police Court.

(By Order)

W. K. HUGHES,  
Clerk of Petty Sessions.

Police Court,  
Prahran, 8th January, 1863.

## THE NEXT CIRCUIT COURTS.

ARARAT—  
 BALLAARAT—  
 BEECHWORTH—  
 CASTLEMAINE—  
 GEELONG—  
 MARYBOROUGH—  
 PORTLAND—  
 SANDHURST—

## THE NEXT GENERAL SESSIONS.

ARARAT—0.  
 BEECHWORTH—0.  
 BELFAST—0.  
 BOURKE—At Melbourne—0.  
 BUNINYONG AND BALLAARAT—At Ballaarat—0.  
 CASTLEMAINE—0.  
 GRANGE—At Hamilton—0.  
 GRANT—At Geelong—0.  
 KILMORE—0.  
 KYNETON—0.  
 MARYBOROUGH—0.  
 PALMERSTON—0.  
 PORTLAND—0.  
 SALE—0.  
 SANDHURST—0.  
 WARRNAMBOOL—0.

## COUNTY COURTS.

AMHERST—  
 ARARAT—Monday 23 February.  
 AVOCA—  
 BACCHUS MARSH—  
 BALLAARAT—Tuesday 3 February.  
 BEECHWORTH—Wednesday 11 February.  
 BELFAST—  
 BRNALLA—Wednesday 15 April.  
 CARISBROOK—Friday 20 February.  
 CASTLEMAINE—Monday 2 February.  
 CHILTERN—Friday 6 February.  
 COLAC—  
 CRESWICK—Thursday 5 February.  
 DANDENONG—Tuesday 24 February.  
 DAYLESFORD—Wednesday 11 February.  
 DUNOLLY—Monday 19 January (*in lieu of 12 January*).  
 FRYERSTOWN—Thursday 5 February.  
 GEELONG—Wednesday 25 February.  
 GISBORNE—  
 HAMILTON—  
 HEATHCOTE—Wednesday 4 February.  
 INGLEWOOD—Friday 6 February.  
 KILMORE—Thursday 22 January.  
 KYNETON—Monday 9 February.  
 MALDON—Wednesday 4 February.  
 MARYBOROUGH—  
 MELBOURNE—Tuesday 10 February.  
 MORSE'S CREEK—Friday 20 March.  
 PALMERSTON—  
 PLEASANT CREEK—Saturday 28 February.  
 PORTLAND—  
 RAGLAN—Tuesday 17 February.  
 SALE—  
 SANDHURST—  
 SMYTHESDALE—Thursday 19 February.  
 TARADALE—Friday 6 February.  
 WANGARATTA—Thursday 16 April.  
 WARRNAMBOOL—  
 WEDDERBURN—Thursday 29 January.  
 YACKANDANDAH—Tuesday 3 February.

## COURTS OF MINES.

ARARAT DISTRICT—  
 Ararat—Wednesday 25th February.  
 Pleasant Creek—Tuesday 3 March.  
 Raglan—Wednesday 18 February.  
 BALLAARAT DISTRICT—  
 Ballaarat—Tuesday 3 March.  
 Buninyong—Tuesday 17 February.  
 Creswick—Monday 9 February.  
 Mount Blackwood—Friday 27 March.  
 Smythe's Creek—Thursday 19 February.  
 Steiglitz—Wednesday 21 June.  
 BEECHWORTH DISTRICT—  
 Beechworth—Thursday 12 February.  
 Chiltern—Friday 6 February.  
 Morse's Creek—Friday 20 March.  
 Omeo—  
 Yackandandah—Tuesday 3 February.

## CASTLEMAINE DISTRICT—

Castlemaine—Monday 2 February.  
 Fryerstown—Thursday 5 February.  
 Hepburn (Daylesford)—Wednesday 11 February.  
 Maldon—Wednesday 4 February.  
 St. Andrew's—  
 Taradale—Friday 6 February.

## MARYBOROUGH DISTRICT—

Amherst—  
 Avoca—  
 Carisbrook—Saturday 21 February.  
 Dunolly—Friday 16 January (*in lieu of 9 January*).  
 Inglewood—Tuesday 3 February.  
 Korong (Wedderburne)—Thursday 29 January.  
 Maryborough—

## SANDHURST DISTRICT—

Heathcote—Wednesday 4 February.  
 Kilmore—Thursday 22 January.  
 Sandhurst—

## NOTICE.

MESSRS. GORDON AND GOTCH, of Great Collins street west, are appointed Agents to receive Advertisements and Subscriptions for the *Government Gazette*.

J. FERRES,  
 Government Printer.

1st October, 1862.

## WORKS PRINTED AND PUBLISHED

AT THE

GOVERNMENT PRINTING OFFICE, MELBOURNE,

AND TO BE HAD OF ALL BOOKSELLERS.

Fourth Edition. Large Type.

GUIDE TO THE LAND LAW OF VICTORIA. By the HON. GAVAN DUFFY, with Map of the Four Millions of Acres to be thrown open in August and September. 8vo. Price 6d.; also, "The Land Act of 1862," 8vo., price 9d.; or together, stitched, price 1s. 3d.

PLANTS INDIGENOUS TO THE COLONY OF VICTORIA. By FERDINAND MUELLER, Ph.D., M.D., &c., &c., &c., with numerous Plates. Royal 4to., cloth. £2 2s.

FRAGMENTA PHYTOGRAPHIÆ AUSTRALIÆ. By FERDINAND MUELLER, Ph.D., M.D., &c., &c., &c.; 2 vols., 8vo., cloth. Price—Vol. 1., 12s. 6d. Vol. II., 10s. 6d.

ACTS AND ORDINANCES IN FORCE IN VICTORIA. By TRAVERS ADAMSON, Esq., Barrister-at-Law. 2 vols., cloth. £6 0s.

REGISTRAR GENERAL'S INDEX TO REAL PROPERTY ACT. 2s. 6d.

VICTORIAN GOVERNMENT PRIZE ESSAYS, complete in 1 vol., cloth, 7s. 6d., stitched, 5s.; or each Essay separate, stitched, viz.—

Origin and Distribution of Gold in Quartz Veins. By HENRY ROSALES, M. & C.E. 1s.  
 Agriculture of Victoria, with Map and Plan. By WILLIAM STORY. 2s.  
 Collection and Storage of Water in Victoria. By FREDERICK AGHESON, C.E. 1s.  
 Resources of the Colony, with special reference to those Manufactures the raw materials of which are the produce of Victoria. By CHARLES MAYES, C.E. 1s. 6d.  
 No. 1.—JANUARY 2, 1863.—5.

ACTS OF PARLIAMENT BYE-LAWS, AND ORDERS IN COUNCIL RELATING TO THE GOLD FIELDS. Royal 8vo., cloth. 17s. 6d.

RULES AND REGULATIONS TO BE OBSERVED IN THE SEVERAL COURTS OF VICE-ADMIRALTY ABROAD; also an Appendix, together with a Table of Fees to be taken in the Vice-Admiralty Courts of Victoria and New South Wales. Royal 8vo., cloth. 18s. 6d.

ACTS OF THE VICTORIAN LEGISLATURE, PASSED SINCE THE FOUNDATION OF THE COLONY. 1s. 6d. each.

MINING SURVEYORS' MONTHLY REPORTS, from January, 1860, to December, 1861. 6d. each.

## LIST OF UNCLAIMED SHIP LETTERS FOR THE WEEK ENDING 12TH JANUARY, 1863.

PERSONS applying for Letters at the General Post Office are particularly requested to give the correct number of the letter, and also the date and number of the list in which they may have observed their names, as such reference will materialise facilitate delivery. Persons in the country making written applications, in addition to the number of the letter and the date any number of the list, are requested to give their christian name or names in full, and state where they expect their letters from, and any information which may tend to prevent an unnecessary transmission of letters.

Application to be made at the General Delivery Department, entrance from Little Bourke street.

N.B.—Letters posted in any part of the Colony of Victoria are not advertised. The Lists contain only Letters received by SHIP from England, Foreign Countries, and the neighboring Colonies.

WILLIAM TURNER,  
Secretary.

A.	Mc.
1 Allen, G. W.	5 McNulty, Rosy
2 Atkinson, Mrs.	6 McSwann, James
3 Avery, Miss M. J.	
B.	N.
8 Bagley, Wm.	Nil.
9 Bellamy, Mrs.	
10 Booth, John W.	
11 Booth, Jos. A.	5 Owen, John
12 Braddy, Ellen	
13 Brice, A. A.	P.
14 Brock, James	2 Pene, Anton
15 Bryson, Miss Jane	3 Pettett, Mr.
16-7 Byrne, M. T.	4 Philbin, Mary Ann
	5 Pickenbach, H. B.
	6 Polock, Julius
	7 Polhill, F.
	8 Power, Charles
	9 Pray, Mrs. M.
	10 Price, Albert A.
	Q.
	Nil.
	R.
	7 Rattley, George
	8 Read, Sophia Rebecca
	9 Reynolds, Constable T.
	10 Robertson, W.
	11 Russell, James D.
	S.
	8 Scholer, Ch.
	9 Sinclair, Peter
	10 Stiles, Thomas
	11 Sommes, Alfred
	12-3 Suttor, F. W.
	T.
	8 Teague, John
	9 Thomas, Mrs. T.
	10 Thomson, Mrs.
	11 Tomanovich, Pietro
	U.
	Nil.
	V.
	1 Voigt, M. A.
	W.
	3 Woodruff, Mr.
	4-5 Wright, L. S.
	X.
	Nil.
	Y.
	2 Youngusband, H.
	Z.
	Nil.
	MISCELLANEOUS.
	Nil.
	INITIALS.
	2 J. W. J.

## LETTERS DETAINED AT THE DEAD LETTER OFFICE, WITH THE AMOUNT OF POSTAGE CHARGED, INCLUDING 2d. FOR ADVERTISING.

APPLICANTS ARE REQUESTED TO GIVE THE DATE ON WHICH THE LETTERS ARE DETAINED.

5th January, 1863.

Brophy, Mrs., Penridge, 4d.  
Dalling, Mrs., Melbourne, 4d.  
Jessup, C., Gipps Land, 4d.  
Lovett, John, Newcastle, 6d.  
Surman, W., Clunes, 6d.  
aBeckett, E. T., Brighton, 4d.  
aBeckett, W. A. C., Brighton, 4d.  
Humphrey, H., Adelong, 4d.  
Cumming, A., and Co., Otago, 4d.  
Porrest, W. T., Otago, 4d.  
Mackie, W., Conargo, 3d.  
Fletcher, P., Swan Hill, 4s. 6d.  
Lewis, Mrs. E. (paper), Ireland, 4s. 1d.  
Fairfut, W., Brisbane, 6d.  
Townsend, Mrs., East Brighton, 4d.

6th January.

Doolan, W., Buninyong, 4d.  
Hunt, Mr., Penridge, 4d.  
Ogilvie, W., St. Arnaud, 7d.  
Breton, Mrs. D., Warrnambool, 6d.  
Coote, A., Sydney, 4d.  
Wright, B. C., Sydney, 8d.  
Banner, Albury, 4d.  
Doughty, Mr., Melbourne, 4d.  
M., Melbourne, 4d.  
Dansen, Mr., Melbourne, 4d.  
Rose of England Lodge, Melbourne, 6d.  
Miller, Henry, Melbourne, 3d.  
Williams, C., Dunedin, 8d.  
Spencer, Jas., Dunedin, 4d.  
Grogan, J. D., Beechworth, 4d.  
McCrea, J. (paper), Collingwood, 9d.  
Field, W. (paper), Tylden, 3s. 5d.  
Moors, J. (book), Mansfield, 7s. 6d.

7th January.

Dunn, W., Melbourne, 3d.  
A. Z., Melbourne, 4d.  
Board of Education (4), Melbourne, 2s. 10d.  
McDonald, Mr., Sandridge, 3d.  
Bourley, Mrs. T. J., England, 11d.  
Alpha, Em. Hill, 3d.  
Bond, Geo., Ballarat, 6d.  
Pastoral Times, Deniliquin, 4d.  
Mactarlane, J. A., Brighton, 4d.  
Wilberforce, Mrs., Billibong, 4d.  
Hankinson, J., Jordan, 6d.  
Bentley, Miss (book), Sale, 1s.  
Courtney, Miss (book), Cheltenham, 1s. 8d.

8th January.

Editor Argus, Melbourne, 3d.  
Shillinglaw, J., Melbourne, 4d.  
Board of Education, Melbourne, 4d.  
Carr, W., Sydney, 8d.  
Dolan, H., Sydney, 4d.  
McKenna, S., Sydney, 6d.  
Cooper, Mrs. E. A., Sydney, 4d.  
Perry, H. D., London, 6d.  
Mann, W., Dunolly, 4d.  
Reside, J., Yackandandah, 6d.  
Rudder, J., Brighton, 4d.  
Cadell, Mr., Billibong, 4d.  
Robinson, Mrs. C., Newtown, 4d.  
Davis, C., Ipswich, 4d.  
Walsh, J. H., Ballan, 6d.  
Stedman, J. J., St. Arnaud, 6d.  
Rowan, C. M., St. Arnaud, 6d.  
Stretch, Archdeacon, Geelong, 6d.  
Smith, Rev. F., Geelong, 4d.  
Kenyon, A. H. (book), Avoca, 4d.  
Wills, Mrs. H. S. (book), Geelong, 1s. 5d.  
Goderrick, E. (book), Talbot, 5s. 4d.  
Payne, E. (book), Maryborough, 2s. 6d.

9th January.

Education Office (3), Melbourne, 1s. 7d.  
Kennedy, D., Broadmeadows, 4d.  
Cairns, Esq., Kilmore, 3d.  
Pitt, Miss, Green Ponds, V.D.L., 4d.  
Robertson, Jas., Sawpit Gully, 5d.  
Muddy, Miss, Brighton, 4d.  
Ritchie, John, Belfast, 6d.  
Templeton, —, Esq., Brighton, 4d.  
Jones, Jos., Dunedin, 8d.  
Smith, M., Marong, 4d.  
Carmichael, P., Terang, 4d.  
McKeegan, J., Newtown, 4d.  
Dickson, P. S., Stanley, 4d.  
White, A. N., Raglan, 4d.  
Trevana, E., Newlyn, 4d.  
Baker, T., Rushworth, 4d.  
Graham, P., Kildare, 4d.  
Fisher, M. W., Dunkeld, 4d.

10th January.

Smith, J. T., Melbourne, 3d.  
Marshall, G., Goulburn, 4d.  
Porter, L. (2), Dunedin, 8d.  
Thompson, Jas., Brighton, 4d.  
Budder, Mr., Brighton, 4d.  
Price, W. (book), Clunes, 6s.  
Treasury, Melbourne, 1s. 8d.  
Napier, Mr., Penridge, 4d.  
Shuter, Mrs., Pentland Hills, 4d.  
Rice, Mr., Woodend, 4d.

## NON-RETURNABLE LETTERS DETAINED FOR POSTAGE AT THE DEAD LETTER OFFICE.

APPLICANTS ARE REQUESTED TO GIVE THE NUMBER OF THE LETTER AND THE DATE ON WHICH IT IS DETAINED.

10th January, 1863.

247 Henderson, Miss, J., England, 4d.

## VICTORIA GOVERNMENT GAZETTE.

**SUBSCRIPTIONS.**—The subscription, including Postage, is at the rate of £3 8s. 8d. per annum.

Subscriptions can commence at the beginning of any month, but are required to terminate with the quarters ending March, June, September, or December; a less period than three months cannot be subscribed for.

ADVERTISEMENTS are charged at the rate of One Shilling for each of the first six lines, and Sixpence for every additional line; and must be legibly written on one side of the paper only.

The GOVERNMENT GAZETTE is published on TUESDAY and FRIDAY in each week, and Notices for insertion must be received by the Government Printer, at or before Ten o'clock of the day preceding the day of publication.

POSTAGE STAMPS cannot in any case be received in payment from any place at which Post Office Orders are issued, and under any circumstances ARE SUBJECT TO A DEDUCTION AT THE RATE OF ONE SHILLING IN THE POUND.

Single copies of the GOVERNMENT GAZETTE are 2s. each, and are subject to postage 1d. each.

\* \* \* All payments are required in advance, and Letters and Remittances should be addressed to "The Government Printer, Melbourne."

## Private Advertisements.

## INSOLVENCY.

In the Insolvent Estate of GEORGE SMITH, of Linton's, in the colony of Victoria, butcher.

*Geelong Circuit District.*

NOTICE is hereby given that an account and plan of distribution of available assets in the above estate now lies at the office of the Commissioner of Insolvent Estates for the Circuit District of Geelong, in the colony of Victoria, at the Insolvent Court, Myers street, Geelong, for the inspection of the creditors thereof; and that any creditors or other person interested therein objecting to the same must lodge a caveat, stating the grounds of such objection, at the office of the said Commissioner of Insolvent Estates, within sixteen days from the date hereof.

Dated at Geelong, this 8th day of January, A.D. 1863.  
GEORGE WEBSTER,  
Official Assignee.

No. 45

In the Insolvent Estate of RICHARD MAJOR HUNT, of Golden Point, Ballarat, in the colony of Victoria, slaughterman.

*Geelong Circuit District.*

NOTICE is hereby given that an account and plan of distribution of available assets in the above estate now lies at the office of the Commissioner of Insolvent Estates for the Circuit District of Geelong, in the colony of Victoria, at the Insolvent Court, Myers street, Geelong, for the inspection of the creditors thereof; and that any creditors or other person interested therein objecting to the same must lodge a caveat, stating the grounds of such objection, at the office of the said Commissioner of Insolvent Estates, within sixteen days from the date hereof.

Dated at Geelong, this 8th day of January, A.D. 1863.  
GEORGE WEBSTER,  
Official Assignee.

No. 46

In the Insolvent Estate of ANDREW LAIDLAW, of Kirkstall, Belfast, in the colony of Victoria, farmer.

*Geelong Circuit District.*

NOTICE is hereby given that an account and plan of distribution of available assets in the above estate now lies at the office of the Commissioner of Insolvent Estates for the Circuit District of Geelong, in the colony of Victoria, at the Insolvent Court, Myers street, Geelong, for the inspection of the creditors thereof; and that any creditors or other person interested therein objecting to the same must lodge a caveat, stating the grounds of such objection, at the office of the said Commissioner of Insolvent Estates, within sixteen days from the date hereof.

Dated at Geelong, this 8th day of January, A.D. 1863.  
GEORGE WEBSTER,  
Official Assignee.

No. 47

In the Insolvent Estate of HENRY GILL, of Belmont, in the colony of Victoria, storekeeper.

*Geelong Circuit District.*

NOTICE is hereby given that an account and plan of distribution of available assets in the above estate now lies at the office of the Commissioner of Insolvent Estates for the Circuit District of Geelong, in the colony of Victoria, at the Insolvent Court, Myers street, Geelong, for the inspection of the creditors thereof; and that any creditors or other person interested therein objecting to the same must lodge a caveat, stating the grounds of such objection, at the office of the said Commissioner of Insolvent Estates, within sixteen days from the date hereof.

Dated at Geelong, this 8th day of January, A.D. 1863.  
GEORGE WEBSTER,  
Official Assignee.

No. 48

In the Insolvent Estate of THOMAS RIX, of Geelong, in the colony of Victoria, auctioneer.

*Geelong Circuit District.*

NOTICE is hereby given that an account and plan of distribution of available assets in the above estate now lies at the office of the Commissioner of Insolvent Estates for the Circuit District of Geelong, in the colony of Victoria, at the Insolvent Court, Myers street, Geelong, for the inspection of the creditors thereof; and that any creditors or other person interested therein objecting to the same must lodge a caveat, stating the grounds of such objection, at the office of the said Commissioner of Insolvent Estates, within sixteen days from the date hereof.

Dated at Geelong, this 8th day of January, A.D. 1863.  
GEORGE WEBSTER,  
Official Assignee.

No. 49

In the Insolvent Estate of EDWIN WOOD, of Geelong, in the colony of Victoria, general agent.

*Geelong Circuit District.*

NOTICE is hereby given that an account and plan of distribution of available assets in the above estate now lies at the office of the Commissioner of Insolvent Estates for the Circuit District of Geelong, in the colony of Victoria, at the Insolvent Court, Myers street, Geelong, for the inspection of the creditors thereof; and that any creditors or other person interested therein objecting to the same must lodge a caveat, stating the grounds of such objection, at the office of the said Commissioner of Insolvent Estates, within sixteen days from the date hereof.

Dated at Geelong, this 8th day of January, A.D. 1863.  
GEORGE WEBSTER,  
Official Assignee.

No. 50

In the Insolvent Estate of EDWIN WOOD and THOMAS RIX, of Geelong, in the colony of Victoria, traders.

*Geelong Circuit District.*

NOTICE is hereby given that an account and plan of distribution of available assets in the above estate now lies at the office of the Commissioner of Insolvent Estates for the Circuit District of Geelong, in the colony of Victoria, at the Insolvent Court, Myers street, Geelong, for the inspection of the creditors thereof; and that any creditors or other person interested therein objecting to the same must lodge a caveat, stating the grounds of such objection, at the office of the said Commissioner of Insolvent Estates, within sixteen days from the date hereof.

Dated at Geelong, this 8th day of January, A.D. 1863.  
GEORGE WEBSTER,  
Official Assignee.

No. 51

In the Insolvent Estate of JAMES TUCKER, of Mortlake, in the colony of Victoria, storekeeper.

*Geelong Circuit District.*

NOTICE is hereby given that an account and plan of distribution of available assets in the above estate now lies at the office of the Commissioner of Insolvent Estates for the Circuit District of Geelong, in the colony of Victoria, at the Insolvent Court, Myers street, Geelong, for the inspection of the creditors thereof; and that any creditors or other person interested therein objecting to the same must lodge a caveat, stating the grounds of such objection, at the office of the said Commissioner of Insolvent Estates, within sixteen days from the date hereof.

Dated at Geelong, this 8th day of January, A.D. 1863.  
GEORGE WEBSTER,  
Official Assignee.

No. 52

In the Insolvent Estate of JAMES IRVING, of Geelong, in the colony of Victoria, gentleman.

*Geelong Circuit District.*

NOTICE is hereby given that an account and plan of distribution of available assets in the above estate now lies at the office of the Commissioner of Insolvent Estates for the Circuit District of Geelong, in the colony of Victoria, at the Insolvent Court, Myers street, Geelong, for the inspection of the creditors thereof; and that any creditors or other person interested therein objecting to the same must lodge a caveat, stating the grounds of such objection, at the office of the said Commissioner of Insolvent Estates, within sixteen days from the date hereof.

Dated at Geelong, this 8th day of January, A.D. 1863.  
GEORGE WEBSTER,  
Official Assignee.

No. 53

In the Insolvent Estate of WILLIAM MCKNIGHT and ALEXANDER GRASSICK, of Ballarat, in the colony of Victoria, brewers.

*Geelong Circuit District.*

NOTICE is hereby given that an account and plan of distribution of available assets in the above estate now lies at the office of the Commissioner of Insolvent Estates for the Circuit District of Geelong, in the colony of Victoria, at the Insolvent Court, Myers street, Geelong, for the inspection of the creditors thereof; and that any creditors or other person interested therein objecting to the same must lodge a caveat, stating the grounds of such objection, at the office of the said Commissioner of Insolvent Estates, within sixteen days from the date hereof.

Dated at Geelong, this 8th day of January, A.D. 1863.  
GEORGE WEBSTER,  
Official Assignee.

No. 54



In the Insolvent Estate of DAVID RENFREW, of Carngaham, in the colony of Victoria, blacksmith.

*Geelong Circuit District.*

NOTICE is hereby given that an account and plan of distribution of available assets in the above estate now lies at the office of the Commissioner of Insolvent Estates for the Circuit District of Geelong, in the colony of Victoria, at the Insolvent Court, Myers street, Geelong, for the inspection of the creditors thereof; and that any creditors or other person interested therein objecting to the same must lodge a caveat, stating the grounds of such objection, at the office of the said Commissioner of Insolvent Estates, within sixteen days from the date hereof.

Dated at Geelong, this 8th day of January, A.D. 1863.

GEORGE WEBSTER,  
Official Assignee.

No. 55

In the Insolvent Estate of WILLIAM THOMPSON, of Lake Learmonth, in the colony of Victoria, hotelkeeper.

*Geelong Circuit District.*

NOTICE is hereby given that an account and plan of distribution of available assets in the above estate now lies at the office of the Commissioner of Insolvent Estates for the Circuit District of Geelong, in the colony of Victoria, at the Insolvent Court, Myers street, Geelong, for the inspection of the creditors thereof; and that any creditors or other person interested therein objecting to the same must lodge a caveat, stating the grounds of such objection, at the office of the said Commissioner of Insolvent Estates, within sixteen days from the date hereof.

Dated at Geelong, this 8th day of January, A.D. 1863.

GEORGE WEBSTER,  
Official Assignee.

No. 56

#### MISCELLANEOUS.

##### MUNICIPALITY OF MALMSBURY.

SECOND Half-yearly Report of the Council, for the Half-year ending 4th December, 1862.

The attendance of members during the half-year has been as follows:—

	MEETINGS.	
	General 26.	Special 1.
The Chairman (Robert Baldry, Esq.)	23	1
Councillor Evans	20	0
Councillor Donovan	14	1
Councillor McGrane	22	1
Councillor Hickey	15	0
Councillor Milvain	24	1
Councillor Tyson	22	1

#### DISQUALIFICATION.

Councillor Hickey became disqualified from non-attendance, and an election to fill the vacancy was duly advertised to take place on 21st December, 1862.

#### ELECTIONS.

At the annual election, Councillors Baldry and Tyson were re-elected, and Mr. Michael McKenna was returned in the place of Councillor Milvain who retired by rotation.

#### APPOINTMENTS.

Dr. Edward Davy, J.P., and George Gillam, Esq., as auditors; Dr. Edward Davy, J.P., as honorary health officer; and Senior Constable Holmes, as inspector of nuisances.

#### BYE-LAWS.

The following bye-laws have been gazetted during the half-year:—

No. 4. For regulating proceedings at public meetings of rate-payers, and election of chairman.

No. 5. For the election of managers of the municipal common.

#### PUBLIC WORKS.

Besides a log bridge near Ross street, the works executed during the half-year have been principally confined to pitching, metalling, forming, and draining upon various roads and streets, and the formation of footpaths. Of the former about 31 chains have been completed, and tenders for 4 miles of the latter have been accepted, all of which have been carried out.

#### WATER SUPPLY.

A scheme for more readily supplying the inhabitants with water from the Spring in Ross street has been left over for further consideration, but which is expected will be partially carried out during the ensuing half-year.

#### DEPUTATION.

On 19th June, a deputation, consisting of Councillors Milvain and Tyson, waited upon the Hon. Commissioner of Railways and Roads with reference to the action taken by Government in excepting a portion of the parish boundary road from the jurisdiction of the council, for the purpose of erecting a check toll-gate thereon.

At the request of the hon. commissioner, the deputation caused a written report to be forwarded to his office, which ultimately resulted in a favorable reply thereto, stating, "As the collection of tolls had been discontinued upon the road in question, there was nothing to prevent the council from expending money thereon, and consequently the revocation of the proclamation excepting the same from the council's jurisdiction was unnecessary."

#### MUNICIPAL COMMISSION.

A lengthened reply to a circular from the Municipal and Charitable Institutions Commission, was returned by the council, which answered almost every query contained therein, and offered likewise various suggestions for adoption or otherwise in an amended Municipal Act.

No. 4.—JANUARY 13, 1863.—5.

#### MECHANICS' INSTITUTE.

The council has granted a portion of the municipal buildings to a committee for a mechanics' institute and reading room, such committee to pay an annual peppercorn rent of 2s. 6d. for the same.

#### FINANCE.

In compliance with a request made by the Hon. the Minister of Finance, the council has resolved to close its financial year with the 31st of December in each year, consequently the account of receipts and disbursements given with this report will embrace a period of nearly seven months, commencing with the 5th of June and ending 31st December, 1862.

#### APPLICATIONS TO GOVERNMENT.

The following applications made to Government have been complied with:—

1. The extension of Ross street, and a grant of others.
2. The extension to the district of sections 5 to 10 of the Town and Country Police Act.
3. The removal of metal and road scrapings from Mollison street and the Mount Alexander road.
4. For a municipal common.—About 1307 acres granted.
5. For a complete set of Adamson's Acts, and other Acts recently passed.
6. For free passes on the occasion of opening the line to Sandhurst.—25 granted.

Further applications have been made with various results:—

1. To reduce the width of Mollison street to one and a half chains.—Not able under the existing law to be complied with.
2. For daily mails to Woodend, Taradale, and Sandhurst.—Under consideration.

3. For an approach to be made to the Railway Station in as direct a line as possible from the Coliban Bridge; and also for an approach from the Daylesford side.—No reply yet received.

ROBERT BALDRY,  
Chairman.  
F. E. ADAMSON,  
Town Clerk.

Statement of Receipts and Expenditure from the period commencing 5th June and ending 31st December, 1862, inclusive.

RECEIPTS.		£	s.	d.
To Cash in hand on 5th June	...	70	4	9
Rates	...	276	17	0
Police fines	...	0	9	3
Fine from Cr. Donovan	...	0	5	0
Grant-in-aid for 1861	...	500	0	0
for 1861-2	...	380	9	3
		880	9	3
Deposits received from contractors	...	41	0	0
Donation from Lauriston and Edgecombe District Road Board	...	40	0	0
Rebate on promissory note	...	1	0	0
		£1,310	6	3

#### EXPENDITURE.

EXPENDITURE.		£	s.	d.
By Overdraft at Bank of N.S. Wales	...	100	0	0
By public works	...	724	1	6
Printing and advertising	...	45	2	0
Rates remitted	...	12	12	4
Salaries	...	130	1	3
Donations	...	40	0	0
Sundries, postages, &c.	...	16	0	0
Stationery	...	5	8	3
Election expenses	...	8	1	0
Deposits returned	...	15	0	0
Balance at bank	...	213	19	11
		£1,310	6	3

We have examined the above accounts of the council, and compared the same with the vouchers, and find them to be correct.

GEORGE GILLAM,  
JOHN FRENCH,  
Auditors.  
No. 44

Malsbury, 7th January, 1863.

#### MUNICIPALITY OF CLUNES.

PURSUANT to the Act 18 Victoria No. 15, I hereby convene a Public Meeting of the Ratepayers of the Municipal District of Clunes, to be held at the Bull and Mouth Hotel, Fraser street, Clunes, on Wednesday, the 4th day of February next, at Eight o'clock in the forenoon, for the purpose of electing a person to serve as Member of the Municipal Council of Clunes, in room of Mr. W. G. Morgan, resigned, and whose term of office would have expired on the 13th day of November of the present year. And in the event of a poll being demanded, the same will be taken on the following day, at the same place, commencing at Eight of the clock in the forenoon and closing at Four o'clock in the afternoon.

C. T. SUTHERLAND,  
Chairman.

No. 43

#### ELECTION NOTICE.

I HEREBY convene a Public Meeting of the Ratepayers of the Municipal District of Portland, to be held at the Court House in Portland, on Monday, the 9th day of February, 1863, at the hour of Eight o'clock in the forenoon, for the purpose of electing one member of council to serve in the place of Thomas Smith who has resigned.

C. CROAKER,  
Chairman.

No. 41

MUNICIPALITY OF BRIGTTON.  
ELECTION NOTICE.

I HEREBY convene a Public Meeting of the Ratepayers of the Municipality of Brighton, to be held at the Court House, Wilson street, on Friday, the 13th day of February next (1863), at Eight o'clock a.m., to elect three members to serve in the place of Councillors Robert Kennedy Hammond, Robert Keys, and James Gordon, who retire by rotation.

If a poll should be demanded, it will take place in the said Court House, on Saturday, the 14th day of the said month of February next, commencing at Eight o'clock a.m. and closing at Four o'clock p.m.

ROBT. K. HAMMOND,

Chairman of the Municipal Council of Brighton.  
Brighton, 6th January, 1863. No. 29

NEWTOWN AND CHILWELL MUNICIPALITY.

NOTICE is hereby given that a Public Meeting of Ratepayers will be held in the Council Chambers, on Monday, the 26th instant, at the hour of Eight o'clock in the morning, for the purpose of nominating a municipal councillor to fill the vacancy created by the resignation of Councillor Huddart.

In the event of a poll being demanded, the same shall be taken by ballot at the Council Chamber aforesaid, on Tuesday, the 27th instant, commencing at Eight o'clock in the morning, and terminating at Four o'clock in the afternoon.

STEPHEN V. BUCKLAND,

Chairman of the Municipal Council of Newtown and Chilwell.

2nd January, 1863.

No. 31

MUNICIPALITY OF DUNOLLY.

IN accordance with the provisions of the Municipal Institutions Act, 18 Victoria No. 15, I hereby convene a Public Meeting of the Ratepayers of the Municipality of Dunolly, to be held within Frayne's Commercial Hotel, Broadway, Dunolly, on Tuesday, the 27th day of January, 1863, at Eight o'clock in the morning, for the purpose of electing a member of council to serve in the room of Councillor Alfred Shaw, who has resigned, and whose term of office expires on the 12th day of June, 1864.

In the event of there being more than one candidate, and should a poll be legally demanded, the same will be taken at Frayne's Commercial Hotel aforesaid, on the following day, Wednesday, the 28th day of January, 1863, commencing at Eight o'clock a.m., and closing at Four o'clock p.m.

JAMES BELL,

Chairman of the Municipality.

No. 23

I HEREBY notify that I have applied to the Honorable the Minister of the Crown, Melbourne, in charge of the issue of leases of land whereon to mine, &c., for a lease for thirty years of 341 acres 2 roods of Crown land, parish of Meredith, being portion 55 of No. 928, whereon to mine for flag and slate; and I give this notice in accordance with the provisions of *The Land Act, 1862*, in that case made and provided.

PATRICK O'KEEFE,

Meredith.

29th December, 1862.

No. 24

PATENT FOR IMPROVEMENTS IN PRESERVING WOOD, VEGETABLE, AND ANIMAL MATTER FROM DECAY OR FIRE, AND THE MANUFACTURE OF ARTIFICIAL STONE, PORCELAIN, AND OTHER WARES AND PIGMENTS; ALSO IN PURIFYING AND PRESERVING BUILDING MATERIALS.

THIS is to notify that Alan Cameron Lyster de Lacy, of Melbourne, civil and mining engineer, did, on the thirtieth day of December, 1862, deposit at the office of the Chief Secretary, in Melbourne, a specification, or instrument in writing, under his hand and seal, particularly describing and ascertaining the nature of the said invention, and in what manner the same is to be performed; and that by reason of such deposit the said invention is protected and secured to him exclusively for the term of six calendar months thence next ensuing. And I do further notify that the said Alan Cameron Lyster de Lacy has given notice, in writing, at my chambers, of his intention to proceed with his application for letters patent for the said invention, and that I have appointed Monday, the sixteenth day of February next, at Eleven o'clock in the forenoon, at my chambers, to hear and consider the said application and all objections thereto; and I do hereby require all persons having an interest in opposing the grant of such letters patent, to leave before that day, at my chambers in Melbourne, particulars in writing of their objections to the said application, otherwise they will be precluded from urging the same.

Given under my hand this twelfth day of January, A.D. One thousand eight hundred and sixty-three.

R. D. IRELAND,  
Attorney General.

Crown Law Offices,  
192, Collins street east.

No. 58

NOTICE is hereby given that by an indenture of assignment, dated the eighth day of January, One thousand eight hundred and sixty-three, and made between the undersigned Peter Albert Hopper and John McArthur, of Sandhurst, in the colony of Victoria, cider and cordial manufacturers, of the first part; Abraham Wolff, of the Big Hill, near Sandhurst aforesaid, farmer, and George Berry, of Epsom, near Sandhurst aforesaid, quartz-crusher, thereafter called the said trustees, of the second part; and the several persons and parties whose names and seals are subscribed and affixed in the third schedule thereunder written or thereunto annexed, being severally creditors in their own right or being agents or attorneys of creditors

absent from the said colony of the said Peter Albert Hopper and John McArthur, of the third part; for the considerations therein mentioned the said Peter Albert Hopper and John McArthur did assign and assure unto the said trustees, their executors, administrators, and assigns, all and singular the personal estate and effects of them the said Peter Albert Hopper and John McArthur, whatsoever and whosoever (wearing apparel and necessaries to an amount not exceeding Twenty-five pounds only excepted) upon trust for the benefit of all their creditors. And notice is hereby further given that the said indenture has been executed by the said Peter Albert Hopper and John McArthur, Abraham Wolff and George Berry, and attested in manner and according to the provisions of the Act of Council of the fifth Victoria, number nine, intitled, *An Act for the further amendment of the Law and for the better advancement of Justice*. And notice is hereby further given that the said indenture is now lying at the office of John Snaith Rymer, Harker's Chambers, Pall Mall, Sandhurst, for inspection and execution by the creditors of the said Peter Albert Hopper and John McArthur.

Dated at Sandhurst aforesaid, this eighth day of January, One thousand eight hundred and sixty-three.

P. A. HOPPER,  
JOHN MCARTHUR,  
A. WOLFF,  
GEORGE BERRY.

Signed by the said Peter Albert Hopper,  
John McArthur, Abraham Wolff, and  
George Berry, in the presence of, and  
attested by—

SHERBOURNE SHEPPARD, J.P.,

One of Her Majesty's justices of  
the peace for the colony of Victoria.

No. 39

NOTICE is hereby given that by an indenture of assignment, bearing date the eighth day of January, One thousand eight hundred and sixty-three, made between Cyrus Hewitt, of the city of Melbourne, in the colony of Victoria, sheep farmer, of the first part; James Tobin Cockshot, of Melbourne, aforesaid, merchant, and James Campbell Grassie, also of Melbourne aforesaid, merchant, of the second part; and the several persons and parties whose names and seals are subscribed and affixed in the third schedule thereunder written or thereunder annexed, being severally creditors in their own right, or being agents or attorneys of creditors absent from the said colony of Victoria, of the said debtor, of the third part; all the estate and effects whatsoever of which the said Cyrus Hewitt or any person or persons in trust for him was or were seized or possessed, or which he the said Cyrus Hewitt or any person or persons in trust for him was or were entitled legally or equitably, in possession, reversion, or expectancy (wearing apparel and necessaries to the amount of Twenty-five pounds only excepted), were by the said Cyrus Hewitt granted, released, conveyed, assigned, and transferred unto the said James Tobin Cockshot and James Campbell Grassie, their heirs, executors, administrators, and assigns respectively (according to the nature of the estate), subject to the incumbrances affecting the same respectively, nevertheless upon and for the trusts, intents, and purposes, and with, under, and subject to the provisions therein expressed concerning the same being trusts for the benefit of the creditors of the said Cyrus Hewitt. And notice is hereby further given that the said indenture of assignment was duly executed by the several parties of the first and second parts, in the presence of and was attested by H. W. Farrar, one of Her Majesty's justices of the peace, according to the provisions of an Act of the Governor and Legislative Council of New South Wales, made and passed in the fifth year of the reign of Her present Majesty Queen Victoria, entitled, *An Act for the further amendment of the Law and for the better advancement of Justice*. And notice is hereby given that the said indenture is now lying at the office of Messrs. Bennett and Taylor, solicitors, number 107, Collins street west, in the city of Melbourne, for inspection and execution.

Dated and signed this eighth day of January, One thousand eight hundred and sixty-three.

CYRUS HEWITT,  
JAMES T. COCKSHOT,  
JAMES C. GRASSIE.

Witness—

H. W. FARRAR,  
Justice of the Peace.  
RICHD. BLUNDELL,  
Attorney, Melbourne.

No. 57

In the Supreme Court of the } *Fi. Fa.*  
Colony of Victoria.

Between EDWARD E. S. BENNETT, Plaintiff,  
and

FREDRICK WILLIAM LANGLEY, Defendant.

NOTICE is hereby given that the Sheriff for the colony of Victoria will cause to be sold by public auction (unless the execution be previously satisfied), on Tuesday, the 17th day of February, 1863, at the hour of Twelve o'clock noon, at the Supreme Court Hotel, La Trobe street, Melbourne, the right, title, and interest (if any), of the abovenamed defendant in and to all that piece of land situate in the parish of Jika-jika, county of Bourke, and colony of Victoria, being part of suburban allotment No. 83, commencing at a point 396 feet north from another point on the southern boundary line of said allotment, 957 feet east from the south-western angle thereof, and bearing from said commencing point 40 feet further northward, bounded on the eastward by Brunswick street; thence in a line bearing westerly 76 feet; thence in a line bearing southerly 40 feet; and thence in a line bearing easterly 76 feet to the commencing point; together with all improvements thereon.

Terms—Cash.

GEORGE BURNS,  
Sheriff's Officer.

No. 40

In the Supreme Court of the } *Fr. Fa.*  
Colony of Victoria.

Between WILLIAM CANDY and WILLIAM HENRY GILES,  
*Plaintiffs,*  
and  
JOHN MEREDITH, *Defendant.*

TAKE notice, that under and by virtue of the above writ, the Sheriff of the Ararat Circuit District will cause to be sold by public auction, at Burnside's Hotel, Reefs, Pleasant Creek, near Stawell, in the said colony, at the hour of Twelve o'clock at noon on Friday, the 13th day of February, 1863, all the right, title, and interest (if any) of the abovenamed defendant in and to that piece or parcel of land situate in the township of Glenorchy, being allotment 6 of section 10, and containing half an acre, together with the hotel and all buildings erected thereon; also, allotment 9 of section 1, containing 22 acres 2 roods and 8 perches, situate in the parish of Glenorchy, and all improvements thereto, the property of the abovenamed defendant; unless this execution be previously satisfied.

Terms—Cash on the fall of the hammer.

WILLIAM NEALE LANSLEY,  
Sheriff's Officer.

Sheriff's Office,  
Ararat, 6th January, 1863.

No. 38

In the Supreme Court.—*Fr. Fa.*  
MELDRUM v. RITCHINS.

ON Saturday, the 31st day of January, 1863, at the Royal Victoria Hotel, Wangaratta, the Sheriff of the Beechworth Circuit District will cause to be sold by public auction, all the right, title, and interest (if any) of the abovenamed defendant in and to portion one, parish of Wangaratta, containing 124a. 3r. 34p. (more or less), all fenced in, and about 70a. under cultivation, on which is erected a brick cottage, with out-offices, &c., unless this execution be previously satisfied. Sale at Twelve o'clock noon.

Terms—Cash.

E. G. NETHERCOTT,  
Sheriff's Officer.

No. 2108.

HEATHCOTE AND WARANGA ROAD BOARD.  
TENDERS are invited to be sent in by Ten a.m. Tuesday, 20th January, to form, patch, and metal approaches to Campaspe Bridge on the Heathcote side. Plans and specifications at the office of the board.

M. PLUES,  
Secretary.

Heathcote, 6th January, 1863.

No. 42

ONE POUND REWARD.

LOST from Campbell's Creek, 16th December, a black horse, branded J.T. off shoulder. Above reward is offered anyone returning same. Wm. Wood, storekeeper, Campbell's Creek.

No. 59

THREE POUNDS REWARD.

LOST from Avoca, one black horse, branded DI off shoulder, mane little grey, near hind foot white. Any person finding the above horse, and bringing him to Mr. E. Snell, Avoca, will receive the above reward.

No. 10

Impoundings.

ARARAT.—Impounded at Ararat, 3rd January, 1863, by Mr. S. Gleeson.—Damages 2s. per head. Notice given to owners and supposed owners.

1. Seventy goats, nannies, billies, and kids, various colors. Same date, by Alfred Gilbert, Esq.—Trespass 6d. each.
2. Red and white spotted heifer, JP conjoined off ribs
3. Yellow sided heifer, white back and belly, notch off ear
4. Brindle working bullock, HS off ribs, blotch and C off rump On 6th January, by Mr. A. D. Jeffrey.—Trespass 6d. each.
5. Bay horse, saddle marked, black points, JL near shoulder
6. Bay horse, black points, lame, like 5 near shoulder On 7th January, by Mr. C. Lamond.—Trespass 6d. each.
7. Strawberry bullock, red neck, hoop horns, HMR conjoined off back, like LR conjoined near back and near neck (the L to left)
8. Black and white bullock, snail horns, like ML off ribs
9. Yellow and white bullock, hoop horns, like JP off ribs, both letters blotched
10. Strawberry cow, cock horns, lame, 5 off neck
11. Red sided poley cow, short tail, CLA near back
12. Strawberry calf, progeny

15/6

THOS. FAICE,  
Poundkeeper.

BALLAARAT.—Impounded at Ballaarat, 7th January, 1863, by Mr. Palmer.—Trespass 6d. each.

138. Red and white heifer
139. Dark strawberry cow, swollen head, illegible off shoulder
140. Red and white heifer
141. Strawberry heifer, M off shoulder
142. White bullock, red spots, near ear slit, off ear, marked, blotch near loin, like—(off rump)

If not claimed and expenses paid, to be sold on 4th February, 1863.

9/

J. JOHNSTON,  
Poundkeeper.

BALLAARAT.—Impounded at Ballaarat, 8th January, 1863, by Mr. Gibbins.—Damages £1.

147. Strawberry bull, notch in the underside of off ear

By Mr. Fry.—Trespass 5s.

149. Yellow cow, white on belly, near ear slit, PC off rump, like H near shoulder (the lower H very indistinct)

If not claimed and expenses paid, to be sold on 4th February, 1863.

8/6

J. JOHNSTON,  
Poundkeeper.

BALLAN.—Impounded at Ballan, 8th January, 1863, by Thomas Brown, jun., Esq.

17. Bay mare, w near neck, MKL near shoulder (the MK conjoined)
18. Roan mare, JN near shoulder, TV near saddle

On 9th January, by R. Radley.

19. Chesnut horse, w near neck, star

If not claimed and expenses paid, to be sold on 4th February, 1863.

8/6

HENRY A. COOPEL,  
Poundkeeper.

BALMORAL.—Impounded at Balmoral, 6th January, 1863, by C. M. Officer, Esq., J.P.—Trespass 2s. 6d. each.

1. Black mare, long tail, blaze, near hind foot and fetlock joint white, FH near shoulder
2. Bay filly, black points, no apparent brands
3. Chesnut filly, long tail, white stripe on forehead, no apparent brands
4. Dark brown or black colt, star, near fore and hind feet white, no apparent brands

On 7th January, by the same.

5. Red cow, like EZ off side
6. Red and white yearling bull, progeny of No. 5, unbranded
7. White poley cow, red spots on neck and head, HK conjoined off rump
8. Red spotted yearling bull, progeny of No. 7, unbranded

If not claimed and expenses paid, to be sold on 4th February, 1863.

12/6

THOMAS H. PEET,  
Poundkeeper.

BULLOCK CREEK.—Impounded at Bullock Creek, 6th January, 1863, by Mr. Joshua Hollingsworth.

19. Bay mare, star, near hind heel white, collar marked, HS near shoulder, like E20S off neck
30. Bay mare, star, rope round neck, W near shoulder, RH CG

31. Grey colt, like JN off shoulder

32. Bay mare, star and snip, MK near shoulder, like HS conjoined off back

33. Brown horse, both hind and near fore legs white, star, GD near shoulder, like T off shoulder

34. Bay horse, LML conjoined near shoulder (first L to left), TB over A off shoulder

35. Bay pony mare, star and stripe, hind legs white, JC near shoulder

If not claimed and expenses paid, to be sold on 4th February, 1863.

15/6

JOHN W. GOWEL,  
Poundkeeper.

BUNINYONG.—Impounded at Buninyong, 6th January, 1863, by James Bolger, for the Managers of South Buninyong and Clarendon Farmers' Common.—Trespass 6d. each.

24. Dark brown or black horse, few white hairs forehead, saddle and collar marked, shod, near ribs C or G, off shoulder

25. Bay mare, small star forehead, white on near hind foot, near shoulder like HW conjoined, near back 70, off shoulder

26. Black horse, few white hairs forehead, saddle and collar marked, shod, near shoulder with like F under

27. Brown mare, star forehead, collar marked, rope on neck, near shoulder + in diamond over IS, off shoulder like OH conjoined

31. White heifer, black spots, near shoulder T
32. Yellow cow, near ribs JM, near rump TM
33. Yellow heifer calf, progeny of above, no brand
35. Yellow and white poley cow, ears marked, near rump K, off rump GT, off ribs blotch brand
36. Yellow poley steer, white back and belly, near ear marked, near ribs AJ
37. Yellow heifer, near rump S
40. Brindle and white poley cow, hole off ear, near loin like WC, off rump 8
41. Red heifer, white tail and belly, off ribs JM
42. Red and white steer, off ear marked, no visible brand
43. White heifer, red spots, near rump TF conjoined
44. Yellow steer, white back and belly, near rump like ID

- On 8th January, by A. McPherson, for A. Fischen, Esq.—Trespass 6d. each.

31. White heifer, black spots, near shoulder T
32. Yellow cow, near ribs JM, near rump TM
33. Yellow heifer calf, progeny of above, no brand
35. Yellow and white poley cow, ears marked, near rump K, off rump GT, off ribs blotch brand
36. Yellow poley steer, white back and belly, near ear marked, near ribs AJ
37. Yellow heifer, near rump S
40. Brindle and white poley cow, hole off ear, near loin like WC, off rump 8
41. Red heifer, white tail and belly, off ribs JM
42. Red and white steer, off ear marked, no visible brand
43. White heifer, red spots, near rump TF conjoined
44. Yellow steer, white back and belly, near rump like ID

27. Brown mare, star forehead, collar marked, rope on neck, near shoulder + in diamond over IS, off shoulder like OH conjoined

25. Bay mare, small star forehead, white on near hind foot, near shoulder like HW conjoined, near back 70, off shoulder

24. Dark brown or black horse, few white hairs forehead, saddle and collar marked, shod, near ribs C or G, off shoulder

26. Black horse, few white hairs forehead, saddle and collar marked, shod, near shoulder with like F under

31. White heifer, black spots, near shoulder T
32. Yellow cow, near ribs JM, near rump TM
33. Yellow heifer calf, progeny of above, no brand
35. Yellow and white poley cow, ears marked, near rump K, off rump GT, off ribs blotch brand
36. Yellow poley steer, white back and belly, near ear marked, near ribs AJ
37. Yellow heifer, near rump S
40. Brindle and white poley cow, hole off ear, near loin like WC, off rump 8
41. Red heifer, white tail and belly, off ribs JM
42. Red and white steer, off ear marked, no visible brand
43. White heifer, red spots, near rump TF conjoined
44. Yellow steer, white back and belly, near rump like ID

27. Brown mare, star forehead, collar marked, rope on neck, near shoulder + in diamond over IS, off shoulder like OH conjoined

25. Bay mare, small star forehead, white on near hind foot, near shoulder like HW conjoined, near back 70, off shoulder

24. Dark brown or black horse, few white hairs forehead, saddle and collar marked, shod, near ribs C or G, off shoulder

26. Black horse, few white hairs forehead, saddle and collar marked, shod, near shoulder with like F under

31. White heifer, black spots, near shoulder T
32. Yellow cow, near ribs JM, near rump TM
33. Yellow heifer calf, progeny of above, no brand
35. Yellow and white poley cow, ears marked, near rump K, off rump GT, off ribs blotch brand
36. Yellow poley steer, white back and belly, near ear marked, near ribs AJ
37. Yellow heifer, near rump S
40. Brindle and white poley cow, hole off ear, near loin like WC, off rump 8
41. Red heifer, white tail and belly, off ribs JM
42. Red and white steer, off ear marked, no visible brand
43. White heifer, red spots, near rump TF conjoined
44. Yellow steer, white back and belly, near rump like ID

46. Red bullock, bald face, off rump  $\omega$ —Trespass 4s.  
47. Red bullock, white back and belly, off rump JT conjoined—Trespass 4s.

If not claimed and expenses paid, to be sold on 4th February, 1863.

24/

GEORGE INNES,  
Poundkeeper.

**CARISBROOK**.—Impounded at Carisbrook, 7th January, 1863.—Trespass 1s. 6d. each.

- 1 bay filly, B near shoulder  
1 bay filly, same brand  
1 chesnut horse, three white feet, fore leg blistered, WH near shoulder, blind off eye, collar marked  
1 brown horse, DC near shoulder, lame and fired on fore leg, white on face  
1 bay mare, WF near shoulder, like CF reversed in pitch near thigh  
1 brown horse foal, CF reversed in pitch near thigh  
1 chesnut filly foal, like WT near rump  
1 chesnut horse, collar marked, like MP near shoulder  
1 bay filly, white on hind foot, star, like FC or FG near shoulder  
1 bay horse, rope on neck, collar marked, like C near shoulder  
LL

(the first L to left)

- 1 bay horse, M or H and illegible brand near shoulder  
5 head of cattle, G off rump, like JC near ribs  
1 yellow cow, white face and belly,  $\pi$  off ribs, S off check, blotch off rump, diamond near back

On 8th January.—Same trespass.

- 1 brown bullock, like S off shoulder, like J-I off back, MH conjoined near ribs, M in circle near rump, notch off ear  
1 yellow and white cow, bell on, OR off rump, 2 off ribs and shoulder, both ears marked  
1 red and white cow, like EC reversed off ribs  
1 red bull calf, progeny of above  
1 brown and white heifer, like O off rump  
1 red strawberry heifer, same brand  
1 red strawberry heifer, muzzle on, no visible brand  
1 red and white heifer, like EC off ribs  
1 yellow and white bullock, top off near ear, like OJ off ribs

- 1 red cow, bell on, like JS off back, near ear marked  
1 red poley cow, like WC off ribs and rump, C off shoulder, ears marked  
1 brown and white cow, like EC off ribs (writing capital E), like JT off back and rump, off ear notched  
1 black down horned bullock, like P near rump, like PF or RF off rump  
1 white and yellow bullock, T off rump, like JME conjoined off ribs, like LPUF near back  
1 white cow, a heart in three places near side, like JD near shoulder  
1 white steer, red ears, no visible brand  
1 yellow and white cow, ML conjoined off rump  
1 brindle bull calf, progeny of above  
1 brown and white calf, no visible brand  
1 strawberry cow, ML conjoined off rump  
1 red calf, progeny of above, BB off ribs.  
1 red cow, stacey, DC off ribs  
1 white cow, TW near ribs and rump, piece out near ear  
1 white heifer calf, progeny of above, red ears and legs  
1 strawberry bull, near horn broken, DMG off ribs—Damages 10s.

On 9th January.—Same trespass.

- 1 bay mare, rope on neck and leg, top off near ear, AS over ES near shoulder, blind near eye  
1 chesnut horse foal, like H near shoulder, white on three feet, star  
1 fleabitten grey mare, collar and saddle marked, like SH over a blotch over 3 in circle near shoulder, like UL or ML conjoined over S off shoulder

If not claimed and expenses paid, to be sold on 4th February, 1863.

38/6

FRED. GEO. HULL,  
Poundkeeper.

**COLERAINE**.—Impounded at Coleraine, 3rd January, 1863, by Thos. Young, Esq.

17. Bay mare, black points, JP conjoined above A near shoulder, like JE conjoined on neck  
18. Bay mare, black points, no visible brand

On 4th January, by Messrs. Turnbull and Son.

19. Dark bay horse, star on forehead, large C on near shoulder  
20. Dark bay mare, three white feet, small star, — near shoulder  
C

If not claimed and expenses paid, to be sold on 4th February, 1863.

9/6.

G. W. SINCLAIR,  
Poundkeeper.

**CRESWICK**.—Impounded at Creswick, 8th January, 1863, by Mr. Richd. Dillon.—Damages 20s.

37. Red and white bull, hoop horns, rope round neck, OB near rump  
38. Yellow bullock, white belly, off ear notched, 2 off loin, CB off rump, B near rump, S near shoulder.—Trespass 5s.  
39. Yellow and white bullock, rope and coupling, ears marked, doorky off back, blotch off ribs—Trespass 5s.

On 10th January, by same.—Trespass 5s. each.

67. Red bullock, goat horns, JI near shoulder, K off rump  
68. Red and white bullock, brown about head, S near shoulder, B near rump, WB off rump,  $\pi$  under  $\pi$  near thigh

If not claimed and expenses paid, to be sold on 4th February, 1863.

11/6

HENRY CARPENTER,  
Poundkeeper.

**DANDENONG**.—Impounded at Dandenong, 7th January, 1863, by M. Donnelly.

56. Blue speckled strawberry steer, illegible both rumps  
On same day, by W. Egan.  
58. Dark brown gelding, switch, 7 near shoulder, crown off shoulder and saddle  
59. Bay mare, black points, 9 near shoulder, stake wound near ribs, crown off shoulder and saddle  
On same day, by F. Poole.  
60. Brown mare, black points, 9 near shoulder, crown off shoulder and saddle

If not claimed and expenses paid, to be sold on 4th February, 1863.

10/6

WILLIAM DAVIES,  
Poundkeeper.

**DUNOLLY**.—Impounded at Dunolly, 3rd January, 1863, by Ansley Pigeon.—Damages £1.

1. Bay pony mare, star, both hind coronets white, lame on fore feet, short switch tail, W off neck  
On 9th January, by J. S. Torry, Esq.—Damages £5.  
2. Bay entire horse, off hind fetlock and near hind coronet white, switch tail, 9 near thigh

If not claimed and expenses paid, to be sold on 4th February, 1863.

9/

GEO. H. FINDLAY,  
Poundkeeper.

**ELEPHANT BRIDGE**.—Impounded at Elephant Bridge, 6th January, 1863, by John Cumming, Esq.

416. Bay horse, long tail, white off fetlocks, white near fore coronet, white stripe on face, branded horseshoe near shoulder  
417. Bay mare, short switch tail, star forehead, like  $\pi$  conjoined near shoulder  
418. Bay filly, long tail, white stripe on face and nose, progeny of above, no visible brand  
419. Bay horse, switch tail, small star forehead, like J near shoulder (the JTF conjoined)  
420. Brown horse, bang tail, small star forehead, like TJIP near shoulder (the TJ conjoined and tail of J to right)

If not claimed and expenses paid, to be sold on 4th February, 1863.

12/6

D. C. MACPHERSON,  
Poundkeeper.

## NOTICE

**ELEPHANT BRIDGE**.—The bay horse, No. 415, advertised as branded writing M near shoulder, appears to be very like SA near shoulder (writing A)

6/

D. C. MACPHERSON,  
Poundkeeper.

**GLENORCHY**.—Impounded at Glenorchy, 6th January, 1863, by Mr. William Lowe.—Trespass 6d. each.

19. Yellow bullock, bald face, white belly and legs, like WR off rump  
20. Yellow and white bullock, slit near ear, piece off near horn, C near back, SG near hip  
21. Spotted red bullock, piece off both ears, A2 near ribs, S near back

If not claimed and expenses paid, to be sold on 4th February, 1863.

9/6

D. K. FITZGERALD,  
Poundkeeper.

**GLENORCHY**.—Impounded at Glenorchy, 7th January, 1863, by Mr. A. K. Beal.—Trespass 6d.

22. Bay horse, saddle marked, black points, HC near neck  
If not claimed and expenses paid, to be sold on 4th February, 1863.

6/6

D. K. FITZGERALD,  
Poundkeeper.

**GUILDFORD**.—Impounded at Guildford, 2nd January, 1863, by Mr. Aberdeen.—Damages 8s. per head.

6. Strawberry steer, JJ off ribs, like P near ribs  
L M  
7. Strawberry heifer, DN near ribs, like  $\times$  near rump, near ear slit

On 5th January, by Mr. McNaughten.—No trespass.

8. Chesnut horse, blaze, collar marked, H near, and MI off shoulder  
9. Bay filly, black points, HB conjoined off shoulder  
On 6th January, by Mr. Beattie.—Trespass 6d. per head.  
10. Red and white spotted cow, bell on, CH near rump, WE off shoulder, JA off rump  
H

11. Light strawberry bull, no brand.  
 12. Strawberry cow, no brand  
 13. Strawberry heifer, brown ears, no brand  
 14. Strawberry heifer, no brand  
 15. Dark strawberry sided bull, no brand  
 If not claimed and expenses paid, to be sold on 4th February, 1863.

THOS. H. TAAFFE,  
 Poundkeeper.

15/6

- GLASS'S CREEK.**—Impounded at Glass's Creek, 5th January, 1863, by Mr. J. Inglis.—Trespass 1s. 6d.  
 5. Bay pony mare, both hind feet white, saddle galled, branded CA near shoulder  
 On 10th January, by Mr. Robt. Williamson.—Trespass 1s. 6d. each.  
 8. Red and white polcy heifer  
 9. Dark red and white heifer  
 10. Dark red and white heifer  
 11. White spotted heifer  
 12. White spotted heifer  
 13. White heifer, spotted on neck  
 All blotched brands on off shoulder something like W or RW  
 If not claimed and expenses paid, to be sold on 4th February, 1863.

JOHN OAKES,  
 Poundkeeper.

11/6

**HAMILTON.**—Impounded at Hamilton, 31st December, 1862, by A. P. Rudd, Esq., North Hamilton.—Trespass 10s.

2291. Red and white heifer, short horns, slit off ear, top off near ear, no visible brand  
 Same date, by Mr. L. Noske, Germantown.—Trespass 6s.  
 2293. Red polcy steer, white on back, JB off rump  
 On 5th January, 1863, by Mr. J. MacDonald, for S. McKellar, Esq., Strath Kellor.—No trespass.  
 20. Red bull, white on face, no visible brand  
 21. Strawberry bull, slit off ear, no visible brand  
 22. Yellow and white steer, Q | near rump  
 23. Red bull, no visible brand  
 24. Red bull, white on face, no visible brand  
 25. Red heifer, white face, short horns, top off off ear, notch out of front of near ear, J near ribs  
 26. Red steer, white face, short horns, JL off shoulder  
 28. Red and white bull, no visible brand  
 If not claimed and expenses paid, to be sold on 4th February, 1863.

RICHD. BLOOMFIELD,  
 Poundkeeper.

14/






**KEILOR.**—Impounded at Keilor, 5th January, 1863, by Mr. Hagger.—Trespass 6d.

14. Brown or bay horse, black points, collar marked, newly branded like O-S near shoulder, H off shoulder, like D off neck  
 On 10th January, by Mr. John Dick.—Trespass 6d. each.  
 35. Red and white polcy cow, both ears marked, like DS off ribs  
 36. White cow, string round neck, JF off rump, Co off shoulder high up, off ear marked  
 37. White heifer, JF off rump, apparently Co off shoulder high up, off ear marked  
 If not claimed and expenses paid, to be sold on 4th February, 1863.

E. BONFIELD,  
 Poundkeeper.

10/6

**KILMORE.**—Impounded at Kilmore, 9th January, 1863.

32. Red and white cow, both ears marked,  off ribs, blotch near ribs, M near shoulder  
 33. Yellow cow,  near shoulder, WH off loin,  ribs like A  
 \* in circle under  
 34. Speckled bull, no brand  
 35. White steer, coupling rope on, TC near rump and ribs (writing T), ET hip  
 39. Strawberry steer, like JP conjoined near rump  
 On 10th January.  
 40. Bay horse, bell on, saddle and collar marked, hind foot white, star, 3 off shoulder, 3 rump, O near shoulder, < near  near  conjoined  
 thigh  
 If not claimed and expenses paid, to be sold on 4th February, 1863.

C. G. ANDERSON,  
 Poundkeeper.

14/

**KYNETON.**—Impounded at Kyneton, 5th January, 1863, by Alex. Materton.—Damages 10s. each.

40. Red and white spotted cow, near ear marked, stump tail, like Y near shoulder, illegible off ribs  
 41. White heifer, no visible brand  
 42. White heifer, no visible brand  
 43. Roan steer, like CC near shoulder  
 44. Red and white polcy heifer, like C2 near shoulder and ribs  
 On 6th January, by Robt. Orr.  
 47. Red heifer calf, rope on neck, like DMB near ribs (the MR conjoined)

No. 4.—JANUARY 13, 1863.—G.

- On 8th January, by Jas. McKinlay.—Damages 1s.  
 54. White steer, red ears, rope and chain on neck, JD off rump  
 If not claimed and expenses paid, to be sold on 4th February, 1863.

W. BATES,  
 Poundkeeper.

11/6



**MELBOURNE.**—Impounded at Melbourne, 8th January, 1863, by Mr. William Smith.—Trespass and toll 1s. 7d.

32. Light red or yellow milch cow, point shelled off off horn, white on forehead, thigh, belly, and under parts, FL off rump  
 On 9th January, by Mr. Thomas Skewes.—Trespass 6d.  
 33. Small yellow and white cow, wide horns, like AMK off ribs (writing A), tarred on near and off rump  
 If not claimed and expenses paid, to be sold 4th February, 1863.

JOHN FELSTEAD,  
 Poundkeeper.

9/

**SHELFORD.**—Impounded at Sheiford, 6th January, 1863, by Mr. C. McNeil, for John Bell, Esq., Warrambeen.—Trespass 1s.

1. Yellow and white steer, down hoop horns, white forehead, slit in both sides of near ear, no visible brand  
 On 7th January, by Mr. L. McGregor, for same.  
 2. Black bullock, high hoop horns, near ear marked, H near ribs,  near rump  
 3. Red and white sheeted bullock, cock horns, H near ribs,  near rump  
 4. Bluish strawberry bullock, cock horns, hobble on near fore leg, off ear marked, IH off hip, FW near shoulder  
 5. Yellow and white bullock, hooped cock horns, coupling and chain on neck, short tail, writing A off rump, W near ribs  
 6. Red or dark yellow and white bullock, off horn cocked, near horn hooped, JO behind near shoulder, H near thigh, E R conjoined near rump, scar near neck or jaw  
 If not claimed and expenses paid, to be sold on 4th February, 1863.

H. M. WILSON,  
 Poundkeeper.


14/

**SKIPTON.**—Impounded at Skipton, 9th January, 1863, by E. Greeves, Esq., Boriallack.—Trespass nil.  
 5 to 29. Twenty-five young sheep or weaners, mixed sexes, C near side, piece cut out of off ear, some near ear marked  
 If not claimed and expenses paid, to be sold on 4th February, 1863.

JOHN DALY,  
 Poundkeeper.

7/

**ST. ARNAUD.**—Impounded at St. Arnaud, 1st January, 1863, by B. Mogg, Esq.

1. Bay horse, black points, small star, bang tail, SC near shoulder  
 On 9th January, by — Roes, Esq.  
 2. Dark brown or black horse, collar marked, M near neck, FR3 near shoulder, K3 near thigh,  off neck  
 3. Brown mare, star and snip, S near shoulder and rump  
 4. Chesnut yearling colt, S near shoulder  
 On same day, by W. C. Baker, Esq.  
 5. Bay horse, collar marked, small star, 6 over JC near shoulder  
 If not claimed and expenses paid, to be sold on 4th February, 1863.

FRANCIS H. MASSEY,  
 Poundkeeper.

12/

## NOTICE.

**ST. ARNAUD.**—The following horses, which were lost on the 26th November last, have been recovered, and will be sold 21st January, 1863:—

155. Bay or brown horse, docked tail, black points, HD conjoined near shoulder  
 156. Bay horse, long tail, black points, IID conjoined near shoulder  
 155. Brown horse, Y or spur brand near shoulder  
 St. Arnaud Pound.

FRANCIS H. MASSEY,  
 Poundkeeper.

**WANGARATTA.**—Impounded at Wangaratta, 5th January, 1863, by Mr. Wm. Middleton.—Trespass 7s. 6d. each.

1. Red and white spotted bullock, piece out back of near ear, top sawn off near horn, C off shoulder, no other visible brand  
 2. Red and white bullock, F off neck, GF off rump, 7 off thigh  
 If not claimed and expenses paid, to be sold on 4th February, 1863.

ALEXANDER TONE,  
 Poundkeeper.

8/6

**WICKLIFFE.**—Impounded at Wickliffe, 4th January, 1863, by Mr. Hindhaugh, for J. D. Wyselaskie, Esq., Nanapumelap.—Trespass 2s. 6d.

1. Black or dark brown mare, star, switch tail, saddle, collar, and trace marked, like bottle near shoulder  
 If not claimed and expenses paid, to be sold on 4th February, 1863.

FREDK. WM. DODD,  
 Poundkeeper.

7/6

**WOODEND.**—Impounded at Woodend, 8th January, 1863, by Mr. Leete.—Trespass 1s. each.

41. White bullock, J/T off ribs, L off rump, tip off near ear, FJ  
piece out off ear

42. Light strawberry bullock, )( conjoined near rump, RW off rump, = off ribs, tip off off ear, hobbled head to fore leg

43. Light strawberry bullock, E/T near shoulder.

44. Chesnut mare, long tail, off hind foot white, little white near hind fetlock, saddle and collar marked, blaze face, patches of grey about head and body, like S near shoulder

If not claimed and expenses paid, to be sold on 4th February, 1863.

C. PEEVOR,  
Poundkeeper.

11/

**T**HE GOVERNMENT PRINTER acknowledges the receipt of the undermentioned sums:—

	£	s.	d.
1863.			
January 6.—Geo. Innes	4	0	0
January 6.—J. Johnston	3	5	8
January 9.—D. K. Fitzgerald	0	2	10
January 12.—J. W. Gower	2	0	0
January 12.—Richd. Bloomfield	1	11	4
January 12.—H. M. Wilson	1	11	4
January 12.—F. H. Massey	1	5	8
January 12.—C. Peavor	1	0	0
January 12.—F. G. Hull	1	0	0
January 12.—Hy. Carpenter	1	0	0
January 12.—F. W. Dodd	1	0	0
January 12.—T. H. Peet	1	0	0
January 12.—E. Bonfield	1	0	0

J. FERRES,

Government Printer.

12th January, 1863.

**CONTENTS.**

**PAGE.**

Government Notices	89
Appointments	90
Proclamations	90
Order in Council—Divisions of the Mining District of	
Beechworth	90
Land Sale	91
Lands Reserved	93
Applications for Leases for Novel Industrial Enterprises	95
Daylesford Municipal Bye-laws	97
Police Sales	98
Tenders	98
Contracts Accepted	101
Courts	101
Letter List	103
Private Advertisements	104
Impoundings	107

By Authority: JOHN FERRES, Government Printer, Melbourne.