

VICTORIA GOVERNMENT GAZETTE.

Published by Authority.

No. 58.]

TUESDAY, JUNE 2.

[1863.]

NOTICE TO CLERKS OF PETTY SESSIONS.

THE attention of Clerks of Petty Sessions is called to the Acts 13 Victoria No. 29, section 24, and 16 Victoria No. 35, section 8, and they are directed to transmit to the office of the Receiver and Paymaster of their respective districts returns of the certificates granted by Benches of Magistrates within as short a period as possible after the granting of such certificates.

J. DENNISTOUN WOOD.

Crown Law Offices,
Melbourne, 22nd May, 1863.

MAJORCA FLAT.

IT is hereby notified that the Receiver and Paymaster, Maryborough, will attend at the office of the agent of the Bank of Victoria, Majorca Flat, on the afternoons of Tuesday and Friday in each week, for the purpose of issuing Miners' Rights, Business Licenses, &c.

WILLIAM C. HAINES,
Treasurer.

Treasury,
Melbourne, 28th May, 1863.

NOTICE TO APPLICANTS FOR LEASES UNDER THE 47TH SECTION OF THE LAND ACT, 1862.

AS the number of leases that can be issued in any one year under the above section of the Land Act is restricted to one hundred, and as the number of applications received during the current year greatly exceeds this limit: It is hereby notified that no more such applications can be entertained until further notice.

C. GAVAN DUFFY,
President of the Board of Land and Works.
Lands and Survey Office,
Melbourne, 22nd May, 1863.

IMPORTATION OF SHEEP INTO SOUTH AUSTRALIA.

THE accompanying Proclamation by His Excellency the Governor of South Australia, prohibiting the importation of diseased sheep into that province, is published for general information.

ROBERT S. ANDERSON,
Commissioner of Trade and Customs.
Department of Trade and Customs,
Melbourne, 28th May, 1863. 2093.

SOUTH AUSTRALIA, } Proclamation by Sir DOMINICK DALY,
to wit. Knight, Captain-General and Governor-in-Chief in and over Her Majesty's Province of South Australia and the Dependencies thereof, and Vice-Admiral of the same, &c., &c., &c.

WHEREAS by an Act passed in the twenty-fourth and twenty-fifth years of the reign of Her Majesty, intituled *An Act to enable the Governor to prevent the Importation of Cattle into South Australia under certain circumstances, and for other purposes*, it was enacted that it should be lawful for the Governor from time to time, and at any time thereafter, with the advice and consent of the Executive Council, by Proclamation in the *South Australian Government Gazette*, to prohibit the introduction or importation of any cattle, or any particular description of cattle, into the said province from such places and during such time as should be set forth in such Proclamation:

No. 58.—JUNE 2, 1863.—1.

Now therefore I, the said Governor, in pursuance of the said authority, and of all other powers me enabling, with the advice and consent of the Executive Council, do hereby proclaim, order, and direct that from the day of the date hereof no sheep, except such as being free from the disease known as "scab," shall be authorised to be imported, under a permission in writing, signed by the Commissioner of Crown Lands, shall be introduced or imported into the province of South Australia, from either of the colonies of New South Wales or Victoria: And I do also proclaim, order, and direct that this my Proclamation shall continue in full force and effect until the same shall be revoked by Proclamation in the *South Australian Government Gazette*.

Given under my Hand and the Public Seal of the said Province, at Adelaide, this seventh day of May, in the year of our Lord One thousand eight hundred and sixty-three, and in the twenty-sixth year of Her Majesty's reign.

By Command,

G. M. WATERHOUSE,
Chief Secretary.

GOD SAVE THE QUEEN!

Crown Lands and Immigration Office,
Adelaide, 7th May, 1863.

THE public are informed that Mr. H. T. Morris, Chief Inspector of Sheep; Mr. Watson, Sub-Inspector; and Mr. Glenie, Sub-urban Inspector, have been authorised to carry out the provisions of the Proclamation under Act No. 12 of 1861, dated the 7th instant; and that all applications for permits to introduce sheep into this Province from Victoria or New South Wales must be made to one of those officers.

H. B. T. STRANGWAYS,
Commissioner of Crown Lands and Immigration.

MINING REGISTRAR'S DIVISION, TAMBO, MITTA-MITTA, ETC.

REFERRING to the notice dated the 3rd September, 1862, and published in the *Government Gazette*, relating to the gold fields within the division for which Mr. W. Phipps is the Mining Registrar: It is hereby notified, that in addition to the tributaries of the Tambo, Mr. Phipps has been authorised to act as Registrar for the gold fields situate on the head of the Mitta-mitta River, Wombat Creek, the tributaries flowing northward to the Gibbo River, and the Livingstone Creek.

Office of Mines,
Melbourne, 28th May, 1863.

G. S. EVANS.

APPOINTMENT.

THE Governor, with the advice of the Executive Council, has been pleased to approve of the undermentioned appointment, viz.:

GEORGE DORAN (Berthing Officer and Clerk in the Harbor Department at Melbourne)

to be an Officer of Customs, to enable him to carry out the provisions of clauses 56, 57, 58, 59, 60, and 62 of the Port and Harbor Regulations, *vice* A. J. Mansen, superseded.

By His Excellency's Command,

ROBERT S. ANDERSON,
Commissioner of Trade and Customs.

Department of Trade and Customs,
Melbourne, 28th May, 1863.

2022.

NOTICE OF APPLICATIONS FOR LEASES OF LAND UNDER THE 47TH SECTION OF "THE LAND ACT, 1862."

It is hereby notified, in pursuance of the 47th section of *The Land Act, 1862*, that applications have been forwarded to the Board of Land and Works, by the several persons named in the following schedule, for Leases of the portions of Crown lands described therein, for the purposes of establishing the several enterprises therein specified, under the provisions and subject to the conditions prescribed in the 47th and 48th sections of the said Act.

C. GAVAN DUFFY,
Lands and Survey Office,
Melbourne.

Name.	Particulars of the Land applied for.				Proposed Term of Years.	Description.	General purposes for which Lease is sought, and other particulars.
	Area.	Allotment.	Section.	Parish.	County.		
5th May, 1863. 59. Mark M. Pope	A. R. P. 30 0 0	Cardigan	Grenville	...	Cultures of hops, and plants used in the manufacture of dyes and in medicine; also a flower garden for the support of an extensive apiary.
60. * Samuel Kitson	30 0 0	...	19	Yangardook	Bourke	...	For the growth of vines and tobacco; also sorghum, maize, artificial grasses, and beet-root for stall-feeding cattle.
61. Septimus Martin	30 0 0	...	18	Holden	Bourke	...	Vineyard for the manufacture of wine.
62. James Stodart	30 0 0	...	25	Holden	Bourke	...	Vineyard and orchard.
63. Thomas Loader	30 0 0	Buttlejorck	Bourke	...	For the cultivation of vines for wine-making, also tobacco.
64. * J. G. Francis	30 0 0	Bulla-bulla	Bourke	...	Vineyard, orchard, and tobacco plantation.
65. * William Williams	28 0 0	Buttlejorck	Bourke	...	Vineyard and tobacco plantation.
29th May, 1863. 66. Frederick Cook	10 0 31	11	9	Walner	Vineyard, orchard, and tobacco plantation.
67. H. Inabke	7 0 2	14	9	Walner	Vineyard and orchard.
68. Christoph Sten	10 1 24	15	9	Walner	Vineyard, orchard, and tobacco plantation.
69. Daniel Thompson	30 0 0	...	part of 104	Moorpanyal	Grant	...	Vineyard.
70. Patrick Coolahan	19 3 31	Bulban	Grant	...	Vineyard and oliveyard.

* These notices have been revised since their first publication.

71. Henry Greville	30 0 0	...	Cardigan	Grenville	30	Commencing at the north-east angle, bearing from the south-west angle of Winter's pre-emptive section S. 48° W. sixty chains sixty links; thence south ten chains; thence west thirty chains; thence north ten chains; thence east thirty chains to the point of commencement	Orchard
72. Maurice Troy	30 0 0	86	Anakie	Grant	30	Commencing at the south-east angle, bearing from the south-west angle of allotment 86 east about twenty chains forty links; thence north thirteen chains; thence west about twelve chains; thence S. 36° W. about fourteen chains sixty links; thence east ten chains forty-four links; thence south seven chains thirty-three links; thence east about ten chains to the point of commencement	Vineyard and orchard.
73. John Gay	30 0 0	4	Tourello	Talbot	30	Commencing at the north-east angle of allotment 4; thence by a line bearing south thirty-one chains ninety links; thence west nine chains forty links; thence north thirty-one chains ninety links; thence east nine chains forty links to the point of commencement	Vineyard and orchard. Site comprised in the Glendauel, Beckworth, &c., Farmers Common.
74. John Smith	29 2 0	...	Chintin	Bourke	30	Commencing at the north-east angle, bearing from the north-east angle of Purser's pre-emptive section, south forty-one chains seventy-five links and east nineteen chains forty-six links; thence by a line bearing east eighteen chains forty-six links; thence south to the Deep Creek; on the west by a line bearing south from the commencing point sixteen chains twenty-five links; thence by a line bearing east to the Deep Creek; thence by that creek, bearing northerly to its junction with the eastern boundary line	Flax.
75. Francis Dunstone	20 0 0	4 A	Castle- maine	...	30	Commencing at the south-east angle of allotment 21, section 4 A; thence by a line bearing N. 26° 58' E. eleven chains fifty links; thence S. 63° 59' E. twenty chains; thence S. 26° 8' W. eight chains fifty links; thence by a road bearing N. 72° 24' W. twenty chains twenty-two links to the point of commencement	Vineyard and orchard. Site comprised in the Castlemaine Gold Fields Common.
76. John Whyte	30 0 0	78	Chintin	Bourke	30	Commencing at the south angle, bearing from the south-west angle of allotment 78, N. 33° 30' W. sixteen chains eighty links; thence on the south-west by a line bearing N. 33° 30' W. sixteen chains seventy-five links to the Deep Creek; on the north-east by a line bearing N. 56° 30' E. eighteen chains; on the north-east by a line bearing N. 33° 30' W. seventeen chains four links to the Deep Creek; and on the north-west by that creek	Maize.
77. John Alexander	30 0 0	...	Clunes	Talbot	30	Commencing at the south-west angle, bearing from the north-west angle of portion 87, Glendauel North, one chain; thence by a road bearing north twenty chains; thence by a line bearing east fifteen chains; thence south twenty chains; thence by a road bearing west fifteen chains to the point of commencement	Tobacco and flax.
78. Hugh McKay	30 0 0	...	Stranways	...	30	Commencing at the south-west angle, bearing from the north-west angle of allotment 9, section B, east three chains forty links; thence by a line bearing north thirty chains; thence east ten chains; thence south thirty chains; thence west ten chains to the point of commencement	For vineyard and orchard.
79. William Carr	11 2 26	3	Walmer	...	6	Government survey	Vineyard, orchard, and tobacco plantation.
80. Daniel Percy	22 0 3	...	Buninyong	Grant	30	Commencing at the south-east angle, bearing from the north-west angle of portion 11, parish of Buninyong, east ten chains and north one chain; thence by a road bearing east eleven chains seventy-three links and N. 60° W. nine chains fifty-six links; thence by a line bearing north seven chains twenty-two links; thence east twenty chains; thence south twelve chains to the point of commencement	Orchard and tobacco plantation.
81. Jacintho Antonio des Reis	12 0 0	...	Crawick	Talbot	30	Commencing at the north-east angle, being a point on the west side of the surveyed road from Creswick to Dead Horse Gully, connected with the south angle of allotment 19, township of Creswick, by lines bearing south one chain fifty-two links S. 70° 34' E. seven chains six links S. 25° 45' E. eight chains forty-eight links, N. 88° 25' E. ten chains twenty-four links, S. 54° 45' E. sixteen chains fifty-eight links, S. 44° 45' E. twenty-four chains eighty-five links, S. 23° 3' W. eight chains sixty-four links, S. 25° 34' W. nineteen chains seventy-four links S. 13° 37' W. twenty-four chains thirty-four links, S. 33° 15' W. ten chains eighty links, S. 26° 56' W. eight chains ninety-five links, S. 1° 19' W. nine chains sixty-eight links, S. 16° E. sixteen chains ninety-three links; thence by a road bearing S. 1° 42' E. seven chains fifty-seven links; thence by a line bearing S. 88° 18' W. fifteen chains eighty-five links; thence N. 1° 42' W. seven chains fifty-seven links; thence N. 88° 18' E. fifteen chains eighty-five links to the point of commencement	Tobacco plantation.
82. Giacomo Vischi	30 0 0	...	Nerring	...	30	Commencing at the north-east angle, bearing from the north-west angle of allotment 1 L, Long Gully, Sandhurst, S. 74° 25' W. ten chains sixteen links, N. 61° 24' W. nine chains eight links, N. 49° 40' W. seven chains ten links, N. 75° 49' W. eight chains five links, N. 48° 57' W. five chains, N. 48° 57' W. six chains, S. 59° 45' W. five chains, N. 80° 40' W. six chains, S. 69° 14' W. eleven chains, S. 48° 22' W. eight chains twenty links, S. 77° 45' W. ten chains sixty links, S. 69° 14' W. eleven chains, S. 48° 22' W. six links, S. 45° 41' W. six chains seventy-three links, S. 13° 25' W. ten chains thirty-three links, S. 53° 43' W. twenty-one chains seventy-six links, S. 60° 20' W. twelve chains fifty-one links, S. 65° 50' W. thirteen chains forty-nine links and S. 73° 2' W. eleven chains four links; thence by a line bearing S. 5° 24' E. seventeen chains thirty-two links; thence S. 84° 28' W. seventeen chains thirty-two links; thence N. 5° 34' W. seventeen chains thirty-two links; thence N. 84° 28' E. seventeen chains thirty-two links to the point of commencement	Vineyard.

NOTICE OF APPLICATIONS FOR LEASES—continued.

Name.	Particulars of the Land applied for.					Year of proposed lease.	Description.	General purposes for which lease is sought, and other particulars.
	Area.	Allotment.	Section.	Parish.	County.			
83. David Penman	A. R. P. 30 0 0	Spring Hill	Talbot ...	Year. 30	Commencing at the south-west angle of portion 101, parish of Spring Hill; thence west twenty chains; thence north fifteen chains; thence east twenty chains; thence south fifteen chains to the point of commencement	Vineyard and tobacco plantation. Site comprised in the Beckworth, Glendaruel, &c., Farmers' Common.
84. Wm. Burton Dick	30 0 0	Spring Hill	Talbot ...	30	Commencing at the south-west angle, bearing from the north-west angle of portion 102 north one chain; thence north fifteen chains; thence east twenty chains; thence south fifteen chains; thence west twenty chains to the point of commencement	Vineyard. Site comprised in the Beckworth, Glendaruel, &c., Farmers' Common.
85. Jeremiah Scott	30 0 0	Chintin ...	Bourke ...	30	Commencing at the north-west angle, bearing from the north-east angle of Purves' pre-emptive section south seventy-nine chains fifty links and east twenty-four chains; bounded on the north by a line bearing east about twenty-four chains to the Deep Creek; on the west by a line bearing south about fifteen chains fifty links from the commencing point to the Deep Creek; and on the south and east by that creek	Tobacco and maize.
86. James Scott	30 0 0	Chintin ...	Bourke ...	30	Commencing at the north-west angle, bearing from the north-east angle of Purves' pre-emptive section south fifty-eight chains and east twenty-four chains; bounded on the north by a line bearing east about thirteen chains to the Deep Creek; on the west by a line bearing from the commencing point south about twenty-one chains fifty links; thence by a line bearing east about twenty-four chains to the Deep Creek; and on the east by that creek to its junction with the northern boundary line	Tobacco and maize.
87. George Walker	30 0 0	93	...	Glendaruel	Talbot ...	30	Commencing at the north-east angle of allotment 88; thence by a line bearing east fifteen chains; thence south twenty chains; thence west fifteen chains; thence north twenty chains to the point of commencement	Vineyard and orchard. Site comprised in the Glendaruel, Beckworth, &c., Farmers' Common.
88. William Coghill	30 0 0	Maldon	30	Commencing at the north-west angle, bearing from the south-east angle of allotment 9, section 2 A, north ten chains and east twenty-five chains eighteen links; thence east twenty chains; thence south fifteen chains; thence west twenty chains; thence north fifteen chains to the point of commencement	Vineyard and orchard.
89. Thomas Ryan...	30 0 0	78	...	Chintin ...	Bourke ...	30	Commencing at the south angle, bearing from the south-west angle of allotment 78 N. 33° 30' W. sixteen chains eighty links and N. 55° 30' E. eighteen chains; bounded on the south-east by a line bearing N. 55° 30' E. about eighteen chains to the south side of a surveyed road; on the south-west by a line bearing N. 33° 30' W. to the Deep Creek; thence by that creek bearing northerly to its intersection with the south side of surveyed road; thence by that road bearing south-easterly to its junction with the south-east boundary line	Maize.
90. Hugh Ryan	30 0 0	78	...	Chintin ...	Bourke ...	30	Bounded on the north-west by the allotment applied for in the preceding application by Thos. Ryan; on the south-west by a line bearing S. 33° 30' E. about twenty chains; on the south-east by a line bearing N. 55° 30' E. to the south side of a surveyed road; and on the north-east by that road	Maize.
91. Mary Whyte	30 0 0	78	...	Chintin ...	Bourke ...	30	Commencing at the south-west angle of allotment 73; thence N. 33° 30' W. sixteen chains eighty links; thence N. 55° 30' E. eighteen chains; thence S. 33° 30' E. sixteen chains eighty links; thence S. 55° 30' W. eighteen chains to the point of commencement	Maize.
92. Samuel Hancock	30 0 0	16	B	Smeaton	Talbot ...	30	Commencing at the south-east angle of allotment 16; thence N. 37° W. seven chains fifty links; thence S. 53° W. forty chains; thence S. 37° E. seven chains fifty links; thence N. 53° E. forty chains to the point of commencement	Orchard. Site comprised in the Glendaruel, Beckworth, &c., Farmers' common.
93. Geo. B. Hines and John Barnes	30 0 0	Near Red-bank	...	30	Commencing at the south-east angle, bearing from the north-west angle of the township of Red-bank N. 27° E. ninety-five chains twenty-five links; thence N. 23° 40' W. fifteen chains; thence N. 7° 20' E. twenty chains; thence S. 82° 40' E. fifteen chains; thence S. 7° 20' W. twenty chains to the point of commencement	Vineyard and orchard.
94. Richard Hancock	30 0 0	16	B	Smeaton	Talbot ...	30	Commencing at the north-east angle of allotment 16; thence S. 37° E. seven chains fifty links; thence S. 53° W. forty chains; thence N. 37° W. seven chains fifty links; thence N. 53° E. forty chains to the point of commencement	Vineyard and orchard. Site comprised in the Glendaruel, Beckworth, &c., Farmers' Common.
95. William Lees	30 0 0	Clunes ...	Talbot ...	30	Commencing at the south-west angle, bearing from the north-east angle of allotment 87, Glendaruel, west five chains and north one chain; thence north twenty chains; thence east fifteen chains; thence south twenty chains; thence west fifteen chains to the point of commencement	Culture of hops. Site comprised in the Glendaruel, Beckworth, &c., Farmers' Common.

No.	Owner	40	30	0	0	B	Smeaton	Talbot	30	Description	Notes
96. John Hawkins		30	0	0	0	B	Smeaton	Talbot	30	Commencing at the north-west angle of allotment 49; thence east thirty chains; thence south ten chains; thence west thirty chains; thence north ten chains to the point of commencement	Vineyard and hop plantation. Site comprised in the Glendarnel, Beckworth, &c., Farmers' Common.
97. John Wilson		32	0	0	0	B	Smeaton	Talbot	30	Commencing at the south-west angle of allotment 32; thence north ten chains; thence east thirty chains; thence south ten chains; thence west thirty chains to the point of commencement	Vineyard and orchard. Site comprised in the Glendarnel, Beckworth, &c., Farmers' Common.
98. Peter McKellar		...	30	0	0	...	Lara	Grant	30	Commencing at the south-west angle, bearing from the north-east angle of allotment 2, section E, township of Ripley, about N. 12° W. eleven chains eight links; bounded on the south-west by a line bearing about N. 16° W. two chains sixty links to the Little River; on the south by a line bearing from the commencing point east sixteen chains seventy-five links; thence north thirty-one chains ten links to the Little River; thence by that river bearing south-westerly to its junction with the south-west boundary line	Vineyard and fruit garden. Site comprised in the Ripley Village Reserve.
99. John Simmonds		15	30	0	0	...	Anakie	Grant	30	Commencing at the north-east angle of allotment 15; thence S. 21° E. thirteen chains thirty-nine links; thence west twenty-six chains forty links; thence north twelve chains fifty links; thence east twenty-one chains sixty links to the point of commencement	Vineyard and orchard.
100. James Barber		...	30	0	0	Grenville	7	Commencing at the north-east angle, bearing from the north-west angle of allotment 39, parish of Yarwode, west sixty-one chains and south nineteen chains sixty-three links; bounded on the east by a line bearing south five chains thirty-seven links to Ross's Creek; on the north by a line bearing west twenty chains; thence south twenty-five chains seventy-four links to Ross's Creek; thence by that creek bearing north-easterly to the eastern boundary line	Vineyard and culture of beet root and sorghum for the manufacture of sugar. Site comprised in the Cardigan Farmers' Common.
101. William Hally		...	30	0	0	Grenville	10	Commencing at the north-west angle, bearing from the north-west angle of allotment 39, parish of Yarwode, west three hundred and four chains and south sixty-one chains eighty-four links; thence by line bearing south thirteen chains forty-one links to a road one chain wide; thence in the same line from the south side of road ten chains forty links; thence S. 81° 45' E. fourteen chains sixty-four links; thence north twelve chains forty links; thence by road one chain wide west four chains forty-nine links; thence from north side of said road north thirteen chains forty-one links; thence west ten chains to the commencing point. Containing thirty acres exclusive of road	Vines and flax. Site comprised in the Cardigan Farmers' Common.
102. Patrick Walsh		...	30	0	0	Grenville	10	Commencing at the north-east angle, bearing from the north-west angle of allotment 39, parish of Yarwode, west two hundred and ninety-four chains; thence by a line bearing south thirty chains; thence west ten chains; thence north thirty links; thence east ten chains to the commencing point	Vineyard and growth of flax. Site comprised in the Cardigan Farmers' Common.
103. Robert Fletcher		14	30	0	0	B	Smeaton	Talbot	30	Commencing at the south-west angle of allotment 14; bounded on the south-east by a line bearing S. 53° W. thirty-eight chains twenty-five links to the Bullbrook Creek; on the north-east by a line bearing N. 37° W. about seven chains fifty links; on the north-west by a line bearing S. 53° W. about forty-one chains to the Bullbrook Creek; thence by that creek bearing south-easterly to the south-east boundary line	Vineyard, orchard, and tobacco plantation. Site comprised in the Glendarnel, Beckworth, &c., Farmers' Common.
104. William Williams		...	30	0	0	Grenville	10	Commencing at the north-east angle, bearing from the north-west angle of allotment 39, parish of Yarwode, west three hundred and five chains and south seventy-four chains sixty-six links; thence by a line bearing south thirteen chains sixty-five links; thence west twenty-two chains; thence north thirteen chains sixty-five links; thence east twenty-two chains to the point of commencement	Vineyard and growth of flax. Site comprised in the Cardigan Farmers' Common.
105. Maurice Morganti		...	30	0	0	...	Bullbrook	Talbot	30	Commencing at the north-west angle, bearing from the north-east angle of portion 95, N. 25° 30' E. twenty-three chains twenty-eight links, N. 37° E. eleven chains fifty-four links, and N. 25° 30' E. three chains; thence N. 30° E. twenty chains; thence S. 10° E. fifteen chains; thence S. 80° W. twenty chains; thence N. 10° W. fifteen chains to the point of commencement	Vineyard and mulberry plantation.
106. William Myott		6	30	0	0	5	Clunes	Talbot	30	Commencing at the north-west angle of allotment 6; thence east fifteen chains; thence south twenty chains; thence west fifteen chains; thence north twenty chains to the point of commencement	Vineyard and orchard. Site comprised in the Beckworth, Glendarnel, &c., Farmers' Common.
107. D. McLennan		49	30	0	0	B	Smeaton	Talbot	30	Commencing at the south-east angle of allotment 49; thence west thirty chains; thence north ten chains; thence east thirty chains; thence south ten chains to the commencing point. Subject to reservation of access of the west end of allotment 49	Orchard and tobacco plantation. Site comprised in the Glendarnel, Beckworth, &c., Farmers' Common.
108. Peter Fletcher		13	30	0	0	B	Smeaton	Talbot	30	Commencing at the north-east angle of allotment 13; thence bounded on the north-west by a line bearing S. 63° W. thirty-four chains forty-six links to the Bullbrook Creek; on the north-east by a road bearing S. 37° E. ten chains fifty links; on the south-east by a line bearing S. 53° W. about twenty-seven chains to the Bullbrook Creek; and on the south-west by that creek	Vineyard and orchard. Site comprised in the Glendarnel, Beckworth, &c., Farmers' Common.
109. John Smith		...	30	0	0	...	North Bar-nawatha	...	30	Commencing at the south-east angle, bearing from the north-west angle of allotment 2, section 95, N. 35° 45' E. three chains fifty links; thence N. 55° 45' W. twelve chains nineteen links; thence N. 30° 15' E. twenty-three chains sixty-nine links; thence S. 55° 45' E. twelve chains nineteen links; thence S. 30° 15' W. twenty-three chains sixty-nine links to the point of commencement	Tobacco, maize, and Jerusalem artichokes.

NOTICE OF APPLICATIONS FOR LEASES—continued.

Name.	Particulars of the Land applied for.					Year. of lease.	Description.	General purposes for which lease is sought, and other particulars.
	Area.	Allotment.	Section.	Parish.	County.			
110. John Craig ...	A. R. P. 30 0 0	1	1	Moolay ...	Grant ...	30	Commencing at the north-east angle of allotment 1; thence south twenty-six chains fifty links; thence west twenty-three chains; thence by a road bearing north-easterly thirty-five chains to the point of commencement	Flax and linseed.
111. George Byrne	30 0 0	Anakie ...	Grant ...	30	Commencing at the north-west angle of portion 103; thence south sixteen chains; thence about S. 74° W. twenty chains; thence north sixteen chains; thence N. 74° W. twenty chains to the point of commencement	Tobacco and maize. Site comprised in Farmers' Common.
112. William Cullen	30 0 0	14	3	Clunes ...	Talbot ...	30	Commencing at the north-west angle of allotment 14; thence by a road bearing east fifteen chains; thence south twenty chains; thence west fifteen chains; thence north twenty chains to the point of commencement	Vineyard. Site comprised in the Glendruel, Beckworth, &c., Farmers' Common.
113. John Pickford	30 0 0	15	3	Clunes ...	Talbot ...	30	Commencing at the south-east angle of allotment 15; thence west fifteen chains; thence north twenty chains to the point of commencement	Vineyard. Site comprised in the Glendruel, Beckworth, &c., Farmers' Common.
114. Edmund How- and Gregory	30 0 0	Stangways	...	30	Commencing at a point on the west bank of the River Lodon one chain north from the north boundary of allotment 17, section 1; thence N. 35° 44' W. twenty chains thirty-four links; thence west eighteen chains eighteen links; thence S. 35° 44' E. twenty chains thirty-four links; thence east eighteen chains eighteen links to the point of commencement	Orchard, tobacco plantation, and garden for the growth of vegetables for manufacturing pickles, &c. Site comprised in the Newstead Township Reserve.
115. John Perry ...	30 0 0	21	3	Clunes ...	Talbot ...	30	Commencing at the north-east angle of allotment 21; thence S. 22° W. sixteen chains eighteen links; thence west sixteen chains ninety-seven links; thence north fifteen chains; thence west twenty-three chains three links to the point of commencement	Vineyard. Site comprised in the Glendruel, Beckworth, &c., Farmers' Common.
116. James Hockey	30 0 0	13	8	Clunes ...	Talbot ...	30	Commencing at the north-west angle of allotment 13; thence east fifteen chains; thence south twenty chains; thence west fifteen chains; thence north twenty chains to the point of commencement	Vineyard. Site comprised in the Glendruel, Beckworth, &c., Farmers' Common.
117. John Hawkins	30 0 0	23	3	Clunes ...	Talbot ...	30	Commencing at the north-west angle of allotment 23; thence east twenty chains; thence south fifteen chains; thence west twenty chains; thence north fifteen chains to the point of commencement	Vineyard. Site comprised in the Glendruel, Beckworth, &c., Farmers' Common.
118. John Hanks ...	30 0 0	Burko ...	Talbot ...	30	Commencing at the north-east angle, bearing from the north-west angle of allotment 6, section 5, N. 10° 13' W. thirteen chains eighty links; thence S. 29° 30' W. fourteen chains seventy-five links, and thence north twenty chains; thence east fifteen chains to the point of commencement	Orchard and tobacco plantation.
119. David Bim- mington	29 0 0	Burko ...	Talbot ...	30	Commencing at the south-east angle, bearing from the north-west angle of allotment 6, section 5, N. 10° 13' W. thirteen chains eighty links; thence S. 29° 30' W. fourteen chains seventy-five links, and thence north twenty chains; thence east fifteen chains to the point of commencement	Orchard and tobacco plantation.
120. Archibald Mc- Phail	30 0 0	Clunes ...	Talbot ...	30	Commencing at the north-west angle, bearing from the north-east angle of allotment 6, section 5, thence S. 74° 4' E. twelve chains fifty-eight links; thence S. 61° 43' E. eleven chains twenty-eight links; thence S. 29° 30' E. eight chains twenty links to the point of commencement	Vineyard and tobacco plantation.
121. John James ...	29 1 12	...	18	Holden ...	Bourke ...	30	Commencing at the north-west angle, bearing from the north-east angle of allotment 24, section 3, east one chain fifty links; thence east twenty chains; thence south fifteen chains; thence west twenty chains; thence north fifteen chains to the point of commencement	Vineyard.
122. Henry Tullett	29 0 0	...	18	Holden ...	Bourke ...	30	Commencing at the north-east angle, bearing from the north-east angle of section 18 west thirty chains and south twenty-five chains ninety-five links; thence west twenty-three chains to the Mount Alexander road; from the commencing point south twenty-five chains five links to the Mount Alexander road; thence by that road bearing north-westerly to the commencing point	Vineyard.
123. Henry Morgan	29 3 2	...	18	Holden ...	Bourke ...	30	Commencing at a point bearing south fifty chains from the north-east angle of section 18; bounded on the north by a line bearing south fifty chains; on the west by a line bearing south one chain to the Mount Alexander road; on the east by a road bearing south eleven chains; on the south by a line bearing west twenty-two chains to the Mount Alexander road; thence by that road bearing north-westerly to the northern boundary line	Vineyard.
							Commencing at the north-east angle, bearing from the north-east angle of section 18 west thirty chains and south fifteen chains eighty-eight links; thence by a line bearing west thirty-two chains sixty-five links; on the east by a line bearing south ten chains seven links; on the south by a line bearing west twenty-three chains to the Mount Alexander road; thence by that road bearing north-westerly to the northern boundary line	

Chas. J. Morgan	29 0 0	...	18	Holden ...	Bourke ...	30	
125. Vance Gregg	30 0 0	Merrimu	Bourke ...	30	Commencing at the north-east angle, bearing from the north-east angle of section 18 west thirty chains and south seven chains eighty-eight links; thence on the north by a line bearing west thirty-nine chains eight links to the Mount Alexander road; on the east by a line bearing south eight chains; on the south by a line bearing west thirty-two chains sixty-five links to the Mount Alexander road; thence by that road bearing north-westerly to the northern boundary line to the Mount Merrimu, N. 43° 45' E. sixty-eight chains forty-six links; thence east twenty chains thence south fifteen chains; thence west twenty chains; thence north fifteen chains to the point of commencement
126. George Taylor	30 0 0	30	B	Smeaton	Talbot ...	30	Commencing at the south-east angle of allotment 30; thence west thirty chains, north ten chains, east thirty chains and south ten chains to the commencing point
127. Travers Adamson	30 0 0	...	17	Holden ...	Bourke ...	30	Commencing at a point on the Macedon River, bearing from the north-west angle of section 17 east about one hundred and twenty-two chains and south about twelve chains; thence by a line bearing south about nineteen chains; thence east about eleven chains to the Macedon River; thence by that river bearing northerly and westerly to the point of commencement
128. T. O. Christy	about 25 0 0	Buttighorri	Bourke ...	5	Commencing at the north-west angle, bearing from the north-east angle of section 40 township of Sunbury, S. 60° 30' E. one chain fifty links; thence S. 60° 30' E. eighteen chains, S. 15° W. about fifteen chains fifty links, N. 60° 30' W. about twenty-nine chains fifty links, N. 23° 30' E. eleven chains to the point of commencement
129. Gustave Beckx	15 0 0	Bulla-bulla	Bourke ...	5	Commencing at the south-east angle, bearing from the north-west angle of section 6, township of Sunbury, N. 29° 30' E. thirteen chains one link and N. 74° 5' E. sixty-two links; thence N. 2° 47' E. ten chains ninety-eight links to the Macedon River; on the south by a line bearing S. 74° 5' W. nine chains fifty links from the point of commencement to the Macedon River; thence by that river bearing northerly and easterly to the eastern boundary line
130. Duncan Kennedy	30 0 0	20	B	Smeaton	Talbot ...	30	Commencing at the north-east angle of allotment 20; thence on the north-west by a line bearing S. 55° W. forty-four chains fifty-five links to the Bullarook Creek; on the north-east by a road bearing S. 37° E. seven chains; thence by a line bearing S. 53° W. about forty chains to the Bullarook Creek; thence by that creek to the north-west boundary
131. John Cannard	27 0 0	portions of 10 and 13	8	Clunes ...	Talbot ...	30	Commencing at the north-east angle of allotment 13; thence west thirty chains; thence north nine chains; thence east thirty chains; thence south nine chains to the point of commencement
132. William Talford	30 0 0	Ballaarat	Grenville	30	Commencing at the south-west angle, being a point on the east side of the road from Deadhorse Gully to Creswick, bearing from the north angle of allotment A, Deadhorse Gully, N. 13° 19' W. sixteen chains ninety-three links, N. 8° 55' E. twenty-four chains ninety-five links, N. 23° 33' E. fourteen chains seventy-four links, N. 4° 7' W. fifteen chains thirty-one links, N. 27° 10' E. about four chains and S. 63° 50' E. one chain fifty links; thence by a road bearing N. 27° 10' E. seventeen chains thirty-two links; thence by a line bearing S. 63° 50' E. seventeen chains thirty-two links; thence S. 27° 10' W. seventeen chains thirty-two links to the point of commencement
133. William Laird	19 8 17	Ballaarat	Grenville	30	Commencing at the south-west angle of the allotment described in the preceding application of Wm. Talford, and bounded on the north by that allotment, bearing S. 63° 50' E. seventeen chains thirty-two links; thence S. 27° 10' W. ten chains seventy links; thence S. 85° 30' W. nine chains ninety-three links; thence by a road bearing N. 4° 7' W. fifteen chains twenty-three links and N. 27° 10' E. three chains fifty links to the commencing point
134. James Stewart	30 0 0	Ballaarat	Grenville	30	Commencing at the north-east angle, bearing from the north-west angle of the allotment described in the preceding application of Wm. Laird, N. 67° 45' W. two chains seventy-seven links and N. 63° 47' W. twenty-one chains; thence S. 21° 13' W. seventeen chains thirty-two links; thence N. 68° 47' W. sixteen chains thirty-two links; thence S. 21° 13' W. seventeen chains thirty-two links; thence N. 68° 47' W. sixteen chains thirty-two links to the point of commencement
135. John Mandrell	6 1 20	Ballaarat	Grenville	30	Commencing at the north-west angle, being a point on the east side of the road from Deadhorse Gully to Creswick, bearing from the north angle of allotment A, Deadhorse Gully, N. 13° 19' W. sixteen chains ninety-three links, N. 8° 55' E. twenty-four chains ninety-five links, N. 23° 33' E. fourteen chains seventy-four links, N. 4° 7' W. fifteen chains thirty-one links, N. 27° 10' E. about four chains and S. 63° 50' E. one chain fifty links; thence by a line bearing S. 63° 50' E. seventeen chains thirty-two links; thence by a road bearing N. 27° 10' E. seventeen chains thirty-two links; thence by a line bearing S. 63° 50' E. seventeen chains thirty-two links to the point of commencement
136. J. C. Thomson	30 0 0	...	25	Holden ...	Bourke ...	30	Commencing at a point bearing from an allotment described in the preceding application of Wm. Talford, and bounded on the north by that allotment, bearing S. 63° 50' E. seventeen chains thirty-two links; thence S. 27° 10' W. ten chains seventy links; thence S. 85° 30' W. nine chains ninety-three links; thence by a road bearing N. 4° 7' W. fifteen chains twenty-three links and N. 27° 10' E. three chains fifty links to the commencing point

Vineyard.

Vineyard, orchard, and tobacco plantation.

Vineyard and orchard.

Vineyard and orange grove.

Vineyard and orchard.

Vineyard, orchard, and tobacco plantation.

Orchard and tobacco plantation. Site comprised in the Glenelg, Beckworth, &c., Farmers' Common. Vineyard and hop-garden. Site comprised in the Glenelg, Beckworth, &c., Farmers' Common. Vines and flax. Site comprised in the Ballaarat East Town Common.

Flax. Site comprised in the Ballaarat East Town Common.

Tobacco and maize. Site comprised in the Ballaarat East Town Common.

Vineyard. Site comprised in the Ballaarat East Town Common.

Vineyard. Site comprised in the Sunbury Town Common.

NOTICE OF APPLICATIONS FOR LEASES—continued.

Name.	Particulars of the Land applied for.					Proposed period of lease.	Description.	General purposes for which lease is sought and other particulars.
	Area.	Allotment.	Section.	Parish.	County.			
137. Thos. Stodart	A. R. P. 30 0 0	...	25	Holden	Bourke	30	Bounded on the north by the allotment described in the preceding application by J. C. Thomson; on the east by the railway fence; on the west by a road bearing south seventeen chains; on the south by allotment described in application No. 12222; thence by a line bearing east twenty chains fifteen links; thence south fourteen chains eighty-nine links; thence west twenty chains fifteen links; thence north fourteen chains eighty-nine links to the point of commencement.	Vineyard Site comprised in the Sunbury Town Common.
138. Geo. Sherwood	30 0 0	part of 6	3	Warrenheip	Grant	20	Commencing at a point on the east bank of the Macedon River, bearing from the north-east angle of allotment 1, section 1, township of Sunbury, S. 60° 30' E. about six chains fifty links; thence by a road bearing 60° 30' E. about three chains fifty links and S. 75° E. about seventeen chains fifty links; thence by a line bearing S. 12° W. about three chains to the Macedon River; thence by that river bearing westerly and north-easterly to the point of commencement.	Almonds, prunes, apricots, figs, and Zante currants for drying.
139. J. S. Johnston	about 25 0 0	Bulla-bulla	Bourke	20	Commencing at a point on the north bank of the Macedon River, bearing S. 60° 30' E. one chain and N. 20° 30' E. about twelve chains forty links from the north-west angle of section 3, township of Sunbury; thence N. 29° 30' E. about seventeen chains twenty links; thence S. 60° 30' E. about twelve chains; thence S. 29° 30' W. about eighteen chains sixty links to the Macedon River; thence by that river bearing south-westerly and north-westerly to the point of commencement.	Vineyard.
140. Geo. Collins Levey	about 30 0 0	Bulla-bulla	Bourke	15	Commencing at a point on the north bank of the Macedon River, bearing from the north-west angle of section 3, township of Sunbury, N. 29° 30' E. about thirteen chains; thence about S. 57° 30' W. two chains sixty links; thence S. 2° 47' W. about eight chains fifty links; thence S. 74° 5' W. about nine chains fifty links to the Macedon River; thence by that river bearing south-easterly and north-easterly to the point of commencement.	Vineyard.
141. Wm. Levey	about 21 0 0	Bulla-bulla	Bourke	20	Commencing at the north-west angle of allotment 1; bounded on the north by a line bearing east about twenty chains to the railway fence; on the west by a road bearing south about fifteen chains; thence on the south by a line bearing east to the railway fence; and on the east by that fence.	Vineyard.
142. Robert Stewart	about 27 0 0	1	25	Holden	Bourke	30	Commencing at the south-west angle, bearing from the north-west angle of allotment 1, section E, N. 30° 47' E. twenty-five chains seven links; thence N. 30° 47' E. seventeen chains thirty-two links; thence S. 59° 13' E. seventeen chains thirty-two links; thence S. 30° 47' W. seventeen chains thirty-two links; thence N. 59° 13' W. seventeen chains thirty-two links to the point of commencement.	Vineyard. Site comprised in the Sunbury Town Common.
143. Joseph Deis	30 0 0	2	E	Spring Hill	Talbot	30	Commencing at the north-east corner of section 8 on the Djerriwarh Creek; thence west twenty-nine chains eight links; thence south ten chains; thence east thirty chains to the Djerriwarh Creek; thence by that creek to the point of commencement.	Vineyard.
No. 62/110. Richard Griffith	30 0 0	...	8	Merrimu	Bourke	30		Vineyard and hop plantation.

• Revised description of site.

MEMORANDUM RELATIVE TO LEASES FOR NOVEL INDUSTRIAL PURPOSES.—The object of publishing these applications is to afford opportunity for lodging objections to the granting of leases of the sites applied for.

Applications are invited for any proposal to establish orchards, or to employ it in the manufacture of cider, perry, or brandy (which undertaking must be made a condition of the lease), cannot be undertaken.

NOTE.—The foregoing technical descriptions in some instances only give approximately the position and area of the sites applied for, and in such, and all other cases, are subject to any modifications that may be found necessary.

DUE PAYMENT OF RENTS OF RUNS IN ARREAR.

REFERRING to the List of Runs liable to forfeiture on account of nonpayment of Rent, published in the Supplement to the *Government Gazette* of the 13th May last: It is hereby notified that the following names are excluded from the said list, as the rents are now reported as duly paid.

C. GAVAN DUFFY.

Lands and Survey Office,
Melbourne, 1st June, 1863.

BALLAARAT.

Run.	Occupier.	Annual Rent fixed by the Board.
		£ s. d.
Combajuk	Bacchus, W. H. ...	41 13 4
Mount Mercer Cattle Station	Crombie, Margaret ...	36 0 0
Buninyong	Learmonth, T. and S. ...	58 6 8
Dowling Forest	Wilson, T. ...	60 0 0
Lal-lal West	Innes, G. ...	46 12 0

NORTH GIPPS LAND.

Tabarabara	Kaye and Butchart ...	42 0 0
Cuigmundie	Kaye and Butchart ...	24 0 0
Sandy Creek	Kaye and Butchart ...	266 13 4

WEST WIMMERA.

Pleasant Banks	Afleck, D. ...	700 0 0
Rosebanks	Afleck, D. ...	423 5 4
Lemon Springs	Afleck and Broughton ...	391 13 4
Hilgay	Cameron, D. ...	53 6 8
Wando	O'Reilly, O. ...	94 13 4
Cashmere	O'Reilly, O. ...	240 0 0
Bringbungle	Thomson, A. ...	183 6 8
Dundas	Young, W. ...	410 0 0
Lake Bringalbert	Gibson, T. L. ...	1,000 0 0

WARRENAMBOOL.

Patrick's Day	Gibb, M. ...	273 0 0
Mount Sturgeon Plains North	Henty, S. G. ...	66 13 4
Parasia	Armstrong, W. ...	300 0 0
Purdeet	Hutton, D. ...	92 17 4
Union	Kennedy, D. ...	90 0 0
Morang	Scales, Exors. of ...	150 0 0
Shadwell South A.	Hyland, J. ...	80 0 0
St. Kitts	Youl, E. ...	72 0 0

PORTLAND.

Sandy Water Holes	Lewis, R. ...	133 6 8
Fitz Roy Lestrangle	Learmonth, W. ...	24 0 0
St. Helens	Learmonth, W. ...	57 12 0
Rifle Downs	Lewis, R. ...	416 13 4
Tabara	Learmonth, W. ...	45 0 0
Pleasant Hills	McRae, D. ...	166 13 4
Ardarchy	Neill, H. J. ...	246 5 4
Ardgorton	McCallum, D. ...	205 0 0
Nangeela	McPherson, W. ...	280 2 0
Breakfast Creek	Taylor, J. L. ...	216 13 4
Glenaulin No. 1	Cameron, A. and J. ...	90 0 0

MELBOURNE.

Mount Ararat Creek	Walsh and O'Brien ...	30 14 0
---------------------------	-----------------------	---------

OMEQ.

Ensay	Campbell and Co. ...	438 0 0
Stratherrick	Fraser, A. ...	90 0 0
Mount Wills	Jack, W. C. ...	43 10 0

SETTLED DISTRICTS.

Jack Rivulet	Amey, J. ...	38 0 0
Sections	Wills, T. ...	15 8 0
Sections	McLean and McLeod ...	46 2 0

SWAN HILL.

Ballochmyle	Coutts Brothers ...	26 13 4
--------------------	---------------------	---------

No. 58.—JUNE 2, 1863.—3.

TEMPORARY RESERVATION OF LANDS TO BE REVOKED.

NOTICE is hereby given, in accordance with the 9th clause of *The Land Act*, 1862, that the temporary reservation of the lands hereinafter mentioned will be revoked upon the expiration of four weeks from the date specified below, viz.:

MELBOURNE.—The Order in Council of 24th December, 1860, temporarily reserving from sale a site at the intersection of Victoria and Elizabeth streets, for a Central Railway Terminus at Melbourne (described in the *Gazette* of 15th February, 1861), will, pursuant to another Order of 11th May, 1863, stand revoked upon the expiration of four weeks from the 22nd of May afore-said.—(63.G.2522.)

C. GAVAN DUFFY.

Lands and Survey Office,
Melbourne.

LANDS TO BE PERMANENTLY RESERVED.

IT is hereby notified, in pursuance of the 8th section of *The Land Act*, 1862, that it is the intention of the Governor in Council to permanently reserve from sale the lands hereinafter described, for the purposes specified in connection with each description, viz.:

BRUNSWICK.—Site at Brunswick for Free Presbyterian Church purposes, to be permanently reserved pursuant to Order of 20th April, 1863.—Being allotments 1 and 2 of block 2, at Brunswick, in the city of Melbourne, parish of Jika-jika, county of Bourke. Area, one acre: Commencing at the south-east angle of allotment 3 of block 2, and bounded on the north by a line bearing east two chains fifty links; on the east by a line bearing south four chains; on the south by a line bearing west two chains fifty links; and on the east by the western boundary line of allotment 3, bearing north four chains to the point of commencement.—(63.G.2920.)—Gazetted (1st) on 1st May, 1863.

RUSHWORTH.—Site at Rushworth (temporarily reserved for Roman Catholic school purposes only, by Order of 4th June, 1860), to be permanently reserved pursuant to Order of 11th May, 1863, for Roman Catholic church and school purposes.—Two roads, reputed county of Rodney, parish of Rushworth, township of Rushworth: Commencing at the south-east angle, being a point bearing N. 31° W. two chains sixty links from the north-west angle of allotment 4, section 5, township of Rushworth; bounded on the south-west by the north-east side of a street bearing N. 65° 15' W. one chain; on the north-west by a street one chain wide bearing N. 24° 45' E. five chains; on the north-east by a line bearing S. 65° 15' E. one chain; and on the south-east by a line bearing S. 24° 45' W. five chains to the commencing point. The bearings are true meridian.—(62.E.9908.) Gazetted (1st) on 20th May, 1863.

Lands and Survey Office,
Melbourne.

C. GAVAN DUFFY.

LANDS TEMPORARILY RESERVED.

IT is hereby notified, in pursuance of the 9th section of *The Land Act*, 1862, that the Governor in Council has temporarily reserved from sale the lands hereinafter described for the several purposes specified in connection with each description, viz.:

BRANXHOLME.—Site at Braxholme for a Cemetery, temporarily reserved by Order of 4th May, 1863: Commencing four chains east of the south-west corner of allotment 9, section 6, parish of Braxholme; thence north ten chains; thence east eight chains; thence south ten chains; and thence west eight chains to the point of commencement. The bearings are magnetic. The area is eight acres.—(63.H.193.)—Gazetted (1st) on 15th May, 1863.

CARLTON (MELBOURNE).—The site at Carlton (temporarily reserved for Church of England school purposes, by Order of 3rd September, 1860) now temporarily reserved for Church of England purposes by Order of 11th May, 1863.—One road thirty-two and a half perches (1r. 32½p.), county of Bourke, parish of Jika-jika: Commencing at the north-east angle, being a point bearing west one chain fifty links from the north-west angle of block 46; bounded on the east by Lygon street, bearing south three chains thirty links; on the south-west by Keppel street, bearing N. 39° 45' W. four chains twenty-nine links; on the north by Palmerston street, bearing east two chains seventy-five links to the point of commencement.—(63.G.4008.)—Gazetted (1st) on 20th May, 1863.

CARNHAM.—Site at Carnham for Police purposes, temporarily reserved by Order of 4th May, 1863.—Starting from the south-west corner of country lot 22, parish of Carnham, along the eastern side of the road to Snake Valley, bearing S. 24° 13' E. six chains forty-eight links; bounded on the north by a 14-chain road, bearing S. 71° 22' E. sixteen chains sixteen links; on the south by a line bearing S. 65° 46' W. eleven chains ninety links; and on the west by the said Snake Valley road, bearing N. 24° 13' W. ten chains ninety-two links to the commencing point. Area, 6 acres 1 rood 39 perches.—(63.G.2271.)—Gazetted (1st) on 15th May, 1863.

CRANBOURNE.—Site for addition to the Police reserve at Cranbourne, temporarily reserved by Order of 4th May, 1863.—One acre two roads, county of Mornington, parish of Cranbourne, situate south of block 17, Cranbourne: Commencing at the south-west angle of the land already set apart for Police purposes on 16th June, 1862; bounded on the south by a line bearing west two chains; on the west by a road bearing N. 21° 45' W. five chains thirty-eight and a half links; on the north by Sladen street, bearing east four chains; and on the east by the land already set apart, bearing south five chains to the point of commencement.—(63.G.2180.)—Gazetted (1st) on 15th May, 1863.

DUCK PONDS CREEK—Land for affording access to water on each side of the Duck Ponds Creek, *temporarily* reserved by Order of 4th May, 1863.—Woornyalook and Moranghurk, forty-nine acres, more or less: Commencing at a point on the north boundary of 6 B forty-three chains west from a point on said boundary where it is intersected by the main road from Melbourne to Geelong; bounded on the east by lines bearing south ten chains eighty links and S. 40° E. twenty-four chains fifty-five links; on the south by the main road to Geelong, bearing S. 68° 42' W. nine chains (crossing the Duck Ponds Creek) and S. 35° 30' W. twelve chains; on part of the west by a line bearing N. 40° W. about forty-two chains fifty links; thence east to the Duck Ponds Creek; on the remainder of the west by said creek to the intersection with the north boundary line of allotment 6 B, parish of Woornyalook; thence east by part of the northern boundary line of 6 B, Woornyalook, to the point of commencement.—(G3.G.928.)—Gazetted (1st) on 15th May, 1863.

JAMIESON—Site at Jamieson for a Court House, *temporarily* reserved by Order of 11th May, 1863.—One rood twenty-four perches, in the township of Jamieson, being allotment 4 of block 12: Commencing at the north-west angle of Police Camp Reserve, and bounded on the north-west by Nash street, bearing N. 29° 45' E. one chain; on the north-east by allotment 3 of block 12, bearing S. 60° 15' E. four chains; on the south-east by Brown street, bearing S. 29° 45' W. one chain; and on the south-west by Police Camp Reserve, bearing N. 60° 15' W. four chains to the point of commencement.—(G3.G.3692.)—Gazetted (1st) on 20th May, 1863.

LAKE TYERS—Land at Lake Tyers, Gipps Land, for the use of the Aborigines, *temporarily* reserved by Order of 4th May, 1863.—Two thousand acres: Bounded on the north by a line commencing at the north end of an arm lying immediately on the west side of the largest promontory jutting into Lake Tyers, and bearing N. 58° E. one hundred and thirty chains to an arm on east side of said promontory; and on the east, south, and west sides by Lake Tyers.—(G3.G.1252.)—Gazetted (1st) on 15th May, 1863.

LONG GULLY, NEAR SANDHURST—The site at Long Gully, near Sandhurst, *temporarily* reserved for Public purposes by Order of 19th January, 1863, is to be cancelled, and the following site, in lieu thereof, has been *temporarily* reserved for Public purposes by Order of 4th May, 1863:—Commencing at a point bearing N. 20° 36' W. two hundred and thirty-seven links from the north-west corner of allotment 20 A, Long Gully; thence bounded by lines bearing N. 20° 36' W. one hundred and twenty links, N. 69° 24' E. one hundred and ninety-four links, S. 20° 36' E. one hundred and twenty links, and S. 69° 24' W. one hundred and ninety-four links to point of commencement. Area, 37·2·10 perches, same being allotment 188 A, Long Gully.—(G3.G.3005.)—Gazetted (1st) on 15th May, 1863.

MARYBOROUGH—Land to be added to the Recreational Reserve at Maryborough, *temporarily* reserved by Order of 11th May, 1863.—Commencing at the north-eastern angle of present existing reserve, thence north-easterly by the southern side of Florence street fifty links; thence S. 6° E. fifteen chains, sixty-five links; thence by a line and northern boundary of allotment 2 section 11 in the township, bearing N. 77° W. to the eastern side of High street; thence northerly by eastern side of High street two hundred and two links to the south-western angle of existing reserve; thence by southern boundary of same, bearing S. 84° W. eight chains to south-eastern angle; thence by eastern boundary of said reserve N. 6° W. ten chains seventy links to the point of commencement. Area, about three acres one rood twenty-eight perches.—(G3.G.3546.)—Gazetted (1st) on 20th May, 1863.

REDESDALE (MIA-MIA)—The site for a Public Pound at Redesdale, previously reserved, has been cancelled, and the following site at Redesdale for a Public Pound has been *temporarily* reserved by Order of 4th May, 1863.—Two acres, parish of Redesdale, county of Dalhousie: Commencing at the south-east angle of the Pound reserve, which bears east two chains fifty links from the north-west angle of allotment 64; bounded on the west by a line bearing north five chains; on the north by a line bearing east four chains; on the east by a line bearing south five chains; and on the south by a line bearing west four chains to the commencing point.—(G3.H.1334.)—Gazetted (1st) on 15th May, 1863.

RUTHERGLEN—Site at Rutherford, for Roman Catholic Church purposes, *temporarily* reserved by Order of 4th May, 1863: Commencing at a point bearing N. 24° E. fifteen chains from the north-west corner of the junction of High and Reid streets, Rutherford; thence bounded on the east by a chain road bearing N. 24° E. three chains; on the north by a line bearing N. 60° W. five chains; on the west by a line bearing S. 24° W. three chains; and on the south by a line bearing S. 66° E. five chains to the commencing point; containing by admeasurement one acre two roods.—(G3.H.2600.)—Gazetted (1st) on 15th May, 1863.

SANDRIDGE—Site at Sandridge for Public purposes, *temporarily* reserved by Order of 4th May, 1863.—One rood twenty-eight and five-tenths perches, situate at the west side of block 46, at Sandridge: Commencing at the south-west angle of block 46; bounded on the west by Crockford street, bearing N. 64° 30' E. three chains sixty-six and a half links; on the north by Ingles street, bearing S. 45° 17' E. one chain thirty-three links; on the east by a line bearing S. 64° 30' W. three chains nineteen links; and on the south by Raglan street, bearing N. 62° W. one chain fifty-five and a half links to the point of commencement.—(G3.G.2515.)—Gazetted (1st) on 15th May, 1863.

SEBASTOPOL—Site at Sebastopol, near Ballarat, for Police purposes, *temporarily* reserved by Order of 4th May, 1863.—Two acres, county of Grenville: Commencing at a point on the

road from Ballarat to Buninyong, bearing S. 2° E. seven chains thirty-six links from an angle in the road near the Dutch Harry Hotel; bounded on the north by a line bearing N. 88° E. five chains; on the east by a line bearing S. 2° E. four chains; on the south by a line bearing S. 88° W. five chains; and on the west by the road from Buninyong to Ballarat, bearing N. 2° W. four chains to the point of commencement.—(G3.H.2536.)—Gazetted (1st) on 15th May, 1863.

C. GAVAN DUFFY.

Lands and Survey Office,
Melbourne.

APPROACHING LAND SALES.

Sales of Crown Lands in Fee Simple to be held at the under-mentioned places and dates, previously notified, viz.:

	No. of Gazette.
BALLARAT —	
Friday 12 June	46
Tuesday 16 June	47
CAMPERDOWN —	
Friday 5 June	45
CASTLEMAINE —	
Tuesday 23 June	52
Wednesday 24 June	53
COLERAINE —	
Friday 5 June	45
GREEN HILLS —	
Tuesday 30 June	55
HARROW —	
Friday 12 June	46
MELBOURNE —	
Tuesday 16 June	47
Wednesday 17 June	50
SEYMOUR —	
Tuesday 9 June	46
SMYTHESDALE —	
Thursday 2 July	53
Friday 3 July	53

AGRICULTURAL LANDS.

Open for Selection and Sale at the Land Offices and on and from the dates undermentioned:

CASTLEMAINE —	
Monday 22 June	44
CHILTERN —	
Monday 22 June	44
GEELONG —	
Monday 22 June	44
KILMORE —	
Monday 22 June	44
MELBOURNE —	
Monday 22 June	44
OMEO —	
Monday 22 June	44
PORTLAND —	
Monday 22 June	44
SALB —	
Monday 22 June	44
TALBOT —	
Monday 22 June	44

Lands and Survey Office,
Melbourne.

SALE (No. 767) OF CROWN LANDS IN FEE SIMPLE AT HAMILTON, ON (3RD JULY, 1863).

To be conducted by EDWARD WRIXON, Esq., Land Officer.

IN pursuance of the fortieth section of *The Land Act, 1862*, the Board of Land and Works hereby give notice that a public auction will be held at Eleven o'clock of Friday, the third day of July next, at the Court House, Hamilton, for the sale of Crown Lands in fee simple.

Such lands will be offered in the lots hereinafter specified, at the upset price affixed to each lot respectively, and will be sold in fee simple.

A deposit of one-fourth the price at which each lot is sold must be paid by the purchaser at the time of sale, and the residue of such price must be paid within one month from that time.

TOWN LOTS.

PENSHURST, COUNTY OF VILLIERS, PARISH OF BORAM-BORAM.

Situated at Mount House.

Upset price 8*l.* per acre.

Lot 1. Allotment 4, section 20, 2*r.*

COUNTY OF NOHMANBY, PARISH OF YATCHAW WEST.
Situated about two miles east of Twomey's pre-emptive section, at Buckley's Swamp.

Upset price per 1*l.* per acre.

Lot 2. Allotment 1, section 6, 14*6s.* 1*r.* 20*p.*

Lot 3. Allotment 4, section 6, 92*a.* 0*r.* 5*p.*

COUNTY OF VILLIERS, PARISH OF LANGULAC.

Situated from four to five miles south and south-east of Mount Rouse.

- Upset price 11. per acre.
 Lot 4. Allotment 2, section 7, 160a. 3r. 11p.
 Lot 5. Allotment 1, section 8, 161a. 2r. 25p.
 Lot 6. Allotment 2, section 8, 210a. 0r. 25p.
 Lot 7. Allotment 1, section 18, 93a. 2r. 37p.
 Lot 8. Allotment 2, section 18, 156a. 1r. 4p.
 Lot 9. Allotment 3, section 18, 152a. 2r. 29p.
 Lot 10. Allotment 1, section 19, 156a. 3r. 27p.
 Lot 11. Allotment 2, section 19, 153a. 1r. 9p.

COUNTY OF VILLIERS, PARISH OF JENNEWARRA.

Situated on the east side of Lake Linlithgow, and from one to two miles west of Mr. Cameron's pre-emptive section.

- Upset price 11. per acre.
 Lot 12. Allotment 18, section B, 111a. 1r. 17p.
 Lot 13. Allotment 1, section B, 119a. 1r. 21p.

COUNTY OF VILLIERS, PARISH OF LINLITHGOW.

Situated from half a mile to three miles east, south-east, and south of Lake Linlithgow.

- Upset price 11. per acre.
 Lot 14. Allotment 6, section A, 27a. 3r. 25p.
 Lot 15. Allotment 8, section A, 38a. 3r. --
 Lot 16. Allotment 2, section B, 267a. 3r. 32p.
 Lot 17. Allotment 3, section B, 294a. 1r. 8p.
 Lot 18. Allotment 4, section B, 203a. 3r. 8p.
 Lot 19. Allotment 5, section B, 100a. 3r. 11p.
 Lot 20. Allotment 6, section B, 82a. 3r. 24p.
 Lot 21. Allotment 7, section B, 50a.
 Lot 22. Allotment 8, section B, 58a.
 Lot 23. Allotment 3, section C, 101a. 0r. 15p.
 Lot 24. Allotment 5, section C, 79a.
 Lot 25. Allotment 6, section C, 79a.
 Lot 26. Allotment 1, section D, 60a.
 Lot 27. Allotment 2, section D, 60a.
 Lot 28. Allotment 3, section D, 80a.
 Lot 29. Allotment 1, section H, 162a.
 Lot 30. Allotment 2, section H, 163a. 8r. 24p.
 Lot 31. Allotment 3, section H, 170a. 0r. 16p.
 Lot 32. Allotment 4, section H, 164a. 2r. 2p.
 Lot 33. Allotment 5, section H, 143a. 0r. 33p.
 Lot 34. Allotment 6, section H, 92a. 0r. 10p.

C. GAVAN DUFFY,
President.

Office of the Board of Land and Works,
Melbourne.

SALE (No. 768) OF CROWN LANDS IN FEE SIMPLE AT SMYTHESDALE, ON 4TH JULY, 1863.

To be conducted by THOMAS ADAIR, Esq., District Surveyor.

IN pursuance of the fortieth section of *The Land Act, 1862*, the Board of Land and Works hereby give notice that a public auction will be held at Eleven o'clock of Saturday, the fourth day of July next, at the Court House, Smythesdale, for the sale of Crown Lands in fee simple.

Such lands will be offered in the lots hereinafter specified, at the upset price affixed to each lot respectively, and will be sold in fee simple.

A deposit of one-fourth the price at which each lot is sold must be paid by the purchaser at the time of sale, and the residue of such price must be paid within one month from that time.

TOWN LOTS.

SMYTHESDALE, COUNTY OF GRENVILLE.

Upset price for improved lots 25*l.* and for unimproved lots 8*l.* per acre.

- Lot 1. Section 3, allotment 11, 38 8-10p. Valuation 300*l.*
 Lot 2. Section 12, allotment 12, 28 2-10p. Valuation 40*l.*
 Lot 3. Section 13, allotment 2, 1r. 13 6-10p. Valuation 150*l.*
 Lot 4. Section 14, allotment 1, 28 8-10p. Valuation 100*l.*
 Lot 5. Section 14, allotment 2, 1r. Valuation 100*l.*
 Lot 6. Section 25, allotment 6, 17 6-10p. Valuation 150*l.*
 Lot 7. Section 40, allotment 7, 33 9-10p. Valuations 500*l.* and 100*l.*
 Lot 8. Section 42, allotment 9, 1r. 10 6-10p. Valuation 30*l.*
 Lot 9. Section 43, allotment 7, 32 8-10p. Valuation 200*l.*
 Lot 10. Section 44, allotment 1, 21 7-10p. Valuation 450*l.*
 Lot 11. Section 44, allotment 2, 24 7-10p. Valuation 400*l.*
 Lot 12. Section 44, allotment 3, 18 6-10p. Valuation 200*l.*
 Lot 13. Section 44, allotment 8, 33 9-10p. Valuation 100*l.*
 Lot 14. Section 58, allotment 2, 25 7-10p. Valuation 120*l.*
 Lot 15. Section 58, allotment 3, 34p. Valuation 500*l.*
 Lot 16. Section 75, allotment 3, 1r. Valuation 180*l.*
 Lot 17. Section 75, allotment 4, 1r. Valuation 10*l.*
 Lot 18. Section 75, allotments 5 and 6, 2r. Valuation 300*l.*
 Lot 19. Section 77, allotment 1, 1r. 6 4-10p. Valuation 250*l.*
 Lot 20. Section 77, allotment 2, 1r. Valuation 50*l.*
 Lot 21. Section 77, allotment 3, 1r. Valuation 50*l.*
 Lot 22. Section 77, allotment 4, 1r. 8p. Valuation 50*l.*
 Lot 23. Section 83, allotments 10 and 11, 3r. 4 4-10p. Valuation 250*l.*
 Lot 24. Section 92, allotments 5 and 6, 2r. Valuation 30*l.*
 Lot 25. Section 92, allotment 7, 32p. Valuation 30*l.*
 Lot 26. Section 92, allotment 8, 1r. Valuation 100*l.*
 Lot 27. Section 107, allotments 1 and 2, 2r. Valuation 150*l.*
 Lot 28. Section 107, allotment 9, 34 4-10p. Valuation 10*l.*
 Lot 29. Section 107, allotment 10, 34 4-10p. Valuation 100*l.*

SUBURBAN ALLOTMENT.

Situated near the Cricket Ground.

- Lot 30. Section 1, allotment 70, 1a. Valuation 100*l.* Upset price 4*l.* per acre.

SUBURBAN ALLOTMENTS.

Situated north of the township, south of McLennan's pre-emptive right.

- Lot 31. Section 26, allotment 2, 1a. 0r. 1 6-10p. Upset price 4*l.* per acre.
 Lot 32. Section 27, allotment 1, 11a. 2r. 13p. Valuation 100*l.* Upset price 4*l.* 10s. per acre.
 Lot 33. Section 30, allotment 1, 1a. 2r. 16p. Valuation 100*l.* Upset price 12*l.* per acre.
 Lot 34. Section 30, allotment 2, 1a. 2r. 16p. Upset price 4*l.* per acre.
 Lot 35. Section 30, allotment 3, 2a. 1r. 22 4-10p. Upset price 4*l.* per acre.
 Lot 36. Section 32, allotment 4, 1a. Upset price 3*l.* per acre.
 Lot 37. Section 32, allotment 5, 1a. Upset price 3*l.* per acre.
 Lot 38. Section 32, allotments 6 and 7, 2a. Valuation 400*l.* Upset price 9*l.* per acre.
 Lot 39. Section 32, allotment 12, 1a. 0r. 8p. Valuation 200*l.* Upset price 9*l.* per acre.
 Lot 40. Section 34, allotment 3, 1a. 0r. 30 3-10p. Valuation 50*l.* Upset price 12*l.* per acre.
 Lot 41. Section 34, allotment 3 A, 1a. 1r. 10 9-10p. Valuation 30*l.* Upset price 12*l.* per acre.
 Lot 42. Section 34, allotment 11, 1a. Valuation 150*l.* Upset price 12*l.* per acre.
 Lot 43. Section 34, allotment 12, 1a. Valuation 150*l.* Upset price 12*l.* per acre.
 Lot 44. Section 34, allotment 13, 1a. Upset price 4*l.* per acre.
 Lot 45. Section 35, allotment 1, 1a. 1r. 33 2-10p. Valuation 15*l.* Upset price 6*l.* per acre.
 Lot 46. Section 35, allotment 2, 2a. 0r. 20 5-10p. Upset price 4*l.* per acre.
 Lot 47. Section 35, allotment 3, 2a. 0r. 10 2-10p. Upset price 4*l.* per acre.
 Lot 48. Section 35, allotment 4, 1a. 1r. 37 4-10p. Upset price 4*l.* per acre.
 Lot 49. Section 35, allotment 5, 2a. 2r. 19 5-10p. Upset price 4*l.* per acre.
 Lot 50. Section 35, allotment 6, 2a. 1r. 3p. Upset price 4*l.* per acre.
 Lot 51. Section 35, allotment 7, 4a. 1r. 35 8-10p. Valuation 150*l.* Upset price 6*l.* per acre.
 Lot 52. Section 35, allotment 8, 2a. 3r. 18 8-10p. Valuation 150*l.* Upset price 6*l.* per acre.
 Lot 53. Section 35, allotment 9, 1a. 3r. 8 3-10p. Valuation 900*l.* Upset price 6*l.* per acre.
 Lot 54. Section 35, allotment 12, 1a. 3r. 30 4-10p. Valuation 100*l.* Upset price 12*l.* per acre.
 Lot 55. Section 35, allotment 13, 1a. 2r. 20 1-10p. Valuation 100*l.* Upset price 12*l.* per acre.
 Lot 56. Section 35, allotment 16, 1a. 2r. 26 6-10p. Valuation 25*l.* Upset price 12*l.* per acre.
 Lot 57. Section 35, allotment 17, 2a. 1r. 10 5-10p. Upset price 4*l.* per acre.
 Lot 58. Section 35, allotment 20, 2a. 1r. 29p. Valuation 80*l.* Upset price 12*l.* per acre.
 Lot 59. Section 35, allotment 21, 1a. 2r. 29 5-10p. Upset price 4*l.* per acre.
 Lot 60. Section 35, allotment 23, 3a. 1r. 4 2-10p. Valuation 30*l.* Upset price 12*l.* per acre.
 Lot 61. Section 35, allotment 29, 3r. 35 4-10p. Valuation 100*l.* Upset price 6*l.* per acre.
 Lot 62. Section 35, allotment 30, 1a. 0r. 7 5-10p. Valuation 80*l.* Upset price 6*l.* per acre.
 Lot 63. Section 35, allotment 31, 1a. 0r. 18 5-10p. Valuation 70*l.* Upset price 6*l.* per acre.
 Lot 64. Section 35, allotment 34, 1a. 3r. 22 8-10p. Valuation 50*l.* Upset price 6*l.* per acre.
 Lot 65. Section 35, allotment 35, 1a. 0r. 34 4-10p. Valuation 30*l.* Upset price 6*l.* per acre.
 Lot 66. Section 35, allotment 36, 1a. 0r. 21p. Valuation 20*l.* Upset price 6*l.* per acre.
 Lot 67. Section 35, allotment 37, 1a. 3r. 21 1-10p. Upset price 4*l.* per acre.
 Lot 68. Section 35, allotment 38, 2a. 1r. 6 9-10p. Valuation 400*l.* Upset price 12*l.* per acre.
 Lot 69. Section 35, allotment 39, 1a. 2r. 30 8-10p. Valuation 100*l.* Upset price 12*l.* per acre.
 Lot 70. Section 35, allotment 40, 2a. 0r. 20 8-10p. Valuation 90*l.* Upset price 12*l.* per acre.
 Lot 71. Section 36, allotment 1, 1a. 2r. 32 4-10p. Valuation 30*l.* Upset price 6*l.* per acre.
 Lot 72. Section 36, allotment 2, 2r. 35 6-10p. Valuation 15*l.* Upset price 6*l.* per acre.
 Lot 73. Section 36, allotment 3, 2a. 2r. 32 2-10p. Valuation 15*l.* Upset price 6*l.* per acre.
 Lot 74. Section 36, allotment 4, 1a. 3r. 23 5-10p. Valuation 35*l.* Upset price 6*l.* per acre.
 Lot 75. Section 36, allotment 5, 1a. 2r. 31 8-10p. Upset price 4*l.* per acre.
 Lot 76. Section 36, allotment 6, 1a. 2r. 23 2-10p. Upset price 4*l.* per acre.
 Lot 77. Section 36, allotment 7, 2a. 0r. 29 2-10p. Valuation 40*l.* Upset price 6*l.* per acre.
 Lot 78. Section 36, allotment 8, 2a. 2r. 4 8-10p. Valuation 35*l.* Upset price 6*l.* per acre.
 Lot 79. Section 49, allotment 1, 10a. Valuation 40*l.* Upset price 3*l.* per acre.
 Lot 80. Section 49, allotment 2, 10a. Upset price 2*l.* per acre.

C. GAVAN DUFFY,
President.

Office of the Board of Land and Works,
Melbourne.

SALE (No. 753) OF SPECIAL LANDS IN FEE SIMPLE AT COLERAINE, ON FRIDAY, 5TH JUNE, 1863.

WITH reference to a notification contained in the *Govern-ment Gazette* of 5th May last, relative to a sale of certain Special Lands to be held at Coleraime, on 5th June instant: Notice is hereby given that lots 14 to 43 have been withdrawn from sale.

C. GAVAN DUFFY,
President of the Board of Land and Works.
Lands and Survey Office,
Melbourne, 1st June, 1863.

TITLE DEEDS.

THE following Title Deeds have, since the 18th instant, been forwarded for delivery at the Receipt and Pay Offices under-mentioned, on receipt of the established fees.

C. GAVAN DUFFY.

Lands and Survey Office,
Melbourne, 29th May, 1863.

AT THE RECEIPT AND PAY OFFICE, MELBOURNE.
1060p Faithfull, George, 640a, Oxley
660 Auger, Edwin Gillson, 1r. 18p, Bright

AT THE RECEIPT AND PAY OFFICE, CASTLEMAINE.
498 Bell, William; Spinks, William; Ellis, John; and Dolphin, John, 3r. 24p, Guildford
Bell, William; Spinks, William; Ellis, John; and Dolphin, John, 3r. 24p, Guildford
Bergin, Thomas; Bergin, Patrick; Cashion, James; and Kinsella, Andrew, 1r. 32p, Fryers.

AT THE RECEIPT AND PAY OFFICE, BALLAARAT.
720 Smith, William Collard, 24p, Ballaarat East
560 McWhae, A. B., 20p, Ballaarat
532 Henderson, Lawrence, 1r, Beaufort
Henderson, Lawrence, 36 4-10p, Beaufort
Wotherspoon, Helen, 21 6-10p, Beaufort
650 Fewster, Joseph, 19 2-10p, Ballaarat
Neal, David, John, 48-10p, Ballaarat East

AT THE RECEIPT AND PAY OFFICE, BEECHWORTH.
1061p Johnston, John, 320a, parish unnamed

AT THE RECEIPT AND PAY OFFICE, WARRNAMBOOL.
371 Ross, Robert, 165a. 2r. 14p., Eilyar

NOTICE TO HOLDERS OF MINING LEASES.

THE lessees holding the undermentioned mining leases having neglected to pay the rents now overdue for the lands held under the said leases respectively, it is hereby notified, that if the arrears of rent be not paid within one month from the date hereof, the leases will be liable to forfeiture.

BALLAARAT DISTRICT.

No. 293. M. Mitchell, 9a. 3r. 2p., Little Bendigo, near Ballaarat.

No. 300. J. Boughtman and others, 52a. 3r. 9p., Victoria Reef, Bullarook.

No. 304. J. D. Moore, 20a., Quarry Hill, Red Streak, Creswick.

No. 305. J. Brawn, 90a., between Creswick and Cattle Station Hill.

No. 306. S. Kington and P. Davies, 92a., Red Streak, Creswick.

No. 241. J. Hewson and others, 17a. 2r. 16p., Hewson's Reef, Blackwood.

No. 236. G. McDonald, 50a., Slaughterhouse Hill, Smythesdale.

No. 265. J. Dodds and others, 17a. 0r. 15p., Slaughteryard Hill, Lucky Woman's.

No. 83. R. A. Lawson, 4a. 1r. 10p., Boxing Reef, Steiglitz.

No. 86. E. Moffit and others, 17a. 2r. 10p., Boxing Reef, Steiglitz.

No. 94. R. King and others, 55a. 3r. 5p., Portuguese Reef, Steiglitz.

MARYBOROUGH DISTRICT.

No. 93. C. Vogler and others, 5a., All Nations Reef, Kangaroo Flat, Amherst.

BEECHWORTH DISTRICT.

No. 10. W. Turner, 1a., Comasino Reef, Yackandandah.

G. S. EVANS.

Office of Mines,
Melbourne, 12th May, 1863.

EMPLOYMENT OF DISCHARGED PRISONERS.

PRISONERS of the undermentioned trades, who will be discharged from penal establishments during the month of June next, are desirous of obtaining employment. Persons who may wish to engage any of them are requested to make early application at the Offices of the Penal Department, corner of William and La Trobe streets, where further information will be afforded:—

- 2 shoemakers (good)
- 1 stone cutter (ditto)
- 1 quarryman (ditto)
- 1 bullock driver (ditto)
- 1 weaver (ditto)
- 1 cook (ditto)
- 2 tailors (ditto)
- 1 groom and coachman (ditto)
- 2 boys

This notice is issued experimentally, with a view of ascertaining how far benovolent individuals may be disposed to assist in endeavoring to provide employment for discharged prisoners, in order to avert the consequences which, however well-disposed, they can hardly escape if unable at once to procure the means of earning an honest livelihood.

W. CHAMP,
Inspector General.

Penal Department, Inspector General's Office,
Melbourne, 29th May, 1863.

RETURN showing the Number of and Relationship of the Nominees sent for from the United Kingdom by persons resident in Victoria, under the Immigration Regulations of 24th June, 1862, from 1st July, 1862, to 25th May, 1863.

COUNTRY.	Heads of Families.				Children of these.				Children in charge of Families.				Sisters.	Brothers.	Single Persons not with Families.				Total.				Total Sons sent for.	Total Adults sent for.	Estimated Number of Passages or- dinary available.	Number not taken up.
	Over 40.		Under 40.		Over 12.		Under 12.		Over 12.		Under 12.				Cousins.		Friends.		M.	F.	M.	F.				
	M.	F.	M.	F.	M.	F.	M.	F.	M.	F.	M.	F.														
England and Wales—Last return During the month of May	50	97	168	346	100	144	317	325	5	5	11	11	237	14	8	31	917	1,290	917	1,290	2,207	187,514	4,072	...		
Total	59	116	180	371	116	164	342	347	5	6	14	14	251	33	102	32	1,014	1,403	914	1,403	2,417	2,033	...	2,013		
Scotland—Last return During the month of May	31	55	51	80	37	68	80	98	1	1	6	3	94	112	33	59	5	338	489	338	489	897	73,463	1,407	...	
Total	33	59	56	87	4	72	86	109	1	1	6	4	101	120	37	65	5	366	533	366	533	899	790	...	610	
Ireland—Last return During the month of May	68	157	109	192	117	120	177	180	5	9	21	23	852	1,046	309	500	54	1,712	2,319	1,712	2,319	4,031	3,893	2,021	2,634	
Total	78	155	126	216	125	146	207	203	5	9	22	28	921	1,103	333	537	75	1,892	2,513	1,892	2,513	4,405	4,175	...	*2,154	
GENERAL TOTAL	170	340	362	674	282	382	635	659	11	16	42	46	1,205	1,474	457	704	108	3,272	4,449	3,272	4,449	7,721	7,080	7,500	470	

J. CHATFIELD TYLER,
Secretary and Immigration Agent.

* Less overdrawn.

Department of Trade and Customs,
Melbourne, 29th May, 1863.

CONTRACTS ACCEPTED—(Series 1862).

For what purpose Contract is required.	No. of Tenders.	Particulars of each Tender, and Amount recommended for acceptance.	Amount.	Name for Approval.	If a Contractor previously.	Charged against Vote or Fund.	Authorised by the Governor.
1618. Works, &c.	...	Extra work under contract No. 1449 of 1862, for additions to public offices, Portland. £9 7s.	£ s. d. 9 7 0	Jones and Smith	Yes*	Division 59, subdivision 18 No. 5	J. S. Johnston.

* Fulfilled previous contracts satisfactorily.

Melbourne, 2nd June, 1863.

CONTRACTS ACCEPTED—(Series 1863).

For what purpose Contract is required.	No. of Tenders.	Particulars of each Tender, and Amount recommended for acceptance.	Amount.	Name for Approval.	If a Contractor previously.	Charged against Vote or Fund.	Authorised by the Governor.
745. Prisoners, &c.	2	Supply of provisions, in such quantities as may be required, at Sandhurst, from 1st June to 31st December, 1863	See schedule A	Frederick Pringle	No	General service, provisions, 1863 (in lieu of contract 35 of 1863, terminated)	J. O'Shanassy.
746. Ditto ...	1	Ditto, at Kilmore, during the remainder of 1863	Ditto ...	Henry Barfoot	No	Ditto (in lieu of contract 33 of 1863, terminated 30th April, 1863)	
747. Police ...	7	Six spring drays to specification (delivery in eight weeks), at £19 10s. each	£19 10s. each	Joseph Wilson	No	Division 13, subdivision 6, stores	
748. Light-houses, &c.	2	Oil for lighthouses, &c. ...	See schedule B	Cairns, Wilson, and Amos	Yes*	General service, stores (in lieu of contract 5 of 1863)	W. C. Haines..
749. Stores ...	3	Linendrapery, prisoners' clothing, &c.	See schedule C	Moubray, Lush, and Co.	Yes*	Ditto (in lieu of contract 9 of 1863)	
750. Works, &c.	7	Works at Jetty, Queenscliff. £322 5s.	£ s. d. 322 5 0	Hector McKenzie	No	Division 56, subdivision 1, No. 5	
751. Ditto ...	6	Repairs to Town Jetty, Williamstown. £99 5s.	99 5 0	Hector McKenzie	No	Ditto ...	J. S. Johnston..
752. Ditto ...	13	Police quarters, Sandridge. £1345	1345 0 0	Robert White	Yes*	Division 56, subdivision 2, No. 1	
753. Ditto ...	7	Lock-up at Castlemaine. £729	729 0 0	Thomas Pickering	Yes*	Ditto ...	
754. Ditto ...	5	Repairs at Court House, Castlemaine. £47	47 0 0	Francis Emery	Yes*	Division 56, subdivision 7, No. 1	
755. Ditto ...	4	Additions, &c., to Court House, Warrnambool. £387	387 0 0	Donald Ross ...	Yes*	Ditto ...	
756. Ditto ...	6	Completing boundary wall, Military Barracks. £548	548 0 0	James Duncan	Yes*	Division 56, subdivision 8, No. 1	
757. Ditto ...	6	Fencing Batteries, Sandridge. £216 15s.	216 15 0	Hector McKenzie	No	Ditto ...	
758. Ditto ...	5	Works at Powder Magazine, Royal Park. £112 16s.	112 16 0	F. McDonald	Yes*	Ditto ...	
759. Ditto ...	15	Additions to Crown Lands Office. £895	895 0 0	James Nicholls	Yes*	Division 56, subdivision 11, No. 1	
760. Ditto ...	20	Telegraph and Post Office, Snapper Point. £825	825 0 0	William Bayne	No	Division 56, subdivision 14, No. 3	
761. Ditto ...	6	Repairs to Tide Surveyor's and Customs Boats Crews' quarters, &c., Queenscliff. £210 15s.	210 15 0	James Halpin	Yes†	Division 56, subdivision 19, No. 6	

* Fulfilled previous contracts satisfactorily.

† Contract in progress.

Melbourne, 2nd June, 1863.

SCHEDULE A.—CONTRACTS 745 AND 746.

ARTICLES OF SUPPLY.	745.	746.
	Sandhurst. F. Pringle.	Kilmore. H. Barfoot.
No. 3. Prisoners at hard labor in gaols and penal establishments	£ s. d.	£ s. d.
Male, per ration	0 0 8½	0 1 0
Ditto, exclusive of vegetables	...	0 0 9½
Ditto ... Male	0 0 6	0 0 8½
Ditto, exclusive of vegetables	...	0 0 6½
Ditto ... Female
No. 4. Prisoners (including children of female prisoners over eight years of age) not at labor in gaols and penal establishments; also prisoners under sentence in lock-ups	0 0 6	0 0 10½
Male, per ration	...	0 0 8½
Ditto, exclusive of vegetables	...	0 0 8½
Ditto ... Male	0 0 5½	0 0 8½
Ditto, exclusive of vegetables	...	0 0 6½
Ditto ... Female
No. 6. Prisoners in solitary confinement	0 0 2½	0 0 4
per ration

No. 58.—JUNE 2, 1863.—J.

SCHEDULE A.—CONTRACTS 745 AND 746—continued.

ARTICLES OF SUPPLY.	745.	746.
	Sandhurst. F. Pringle.	Kilmore. H. Barfoot.
No. 7. Children of female prisoners under two years of age ... per ration	£ s. d. 0 0 7	£ s. d. 0 0 10½
No. 8. Children of female prisoners between two and eight years of age ... per ration	0 0 5½	0 0 8
No. 9. Prisoners confined in watch-house or lock-up ... per ration	0 0 3½	0 0 5.
No. 10. Prisoners at hard labor confined in watch-house or lock-up ... per ration	0 0 6	0 0 9

SCHEDULE B.—CONTRACT No. 748.

Oil for Lighthouses, &c.

Cairns, Wilson, and Amos.

			In bulk.		Drums.	
			£ s. d.	£ s. d.	£ s. d.	£ s. d.
Oil—Black whale, best	per gallon	0 3 4½	0 3 4½	0 3 9	0 3 9	0 3 9
Polar, ditto	do.	0 3 6	0 3 6	0 3 10	0 3 10	0 3 10
Colza, ditto, strained	do.	0 5 5½	0 5 5½	0 5 8	0 5 8	0 5 8

SCHEDULE C.—CONTRACT 749.
Linendrapery, Prisoners' and other Clothing, &c.
Moubray, Lush, and Co.

Articles marked thus * to be supplied to samples.

	£	s.	d.
*Alpaca	per yard	0	0 9
Bags, for papers, barristers'	each	0	1 0
Baize—Green, any width	per sq. yard	0	1 6
Red	do.	0	1 6
*Blankets—White, ordnance	per pair	0	16 6
*Blue, heavy, 9-4ths	do.	0	17 6
*Red, ditto, ditto	do.	0	17 6
Binding—Woolen, black, $\frac{1}{2}$ to 1 inch	per piece 24 yds.	0	2 3
*Bonnets—Women's straw	each	0	3 9
Girls' ditto	do.	0	1 3
Braces—Cotton, double	per pair	0	0 10
Ditto, single	do.	0	0 6
Buttons—Bone, four holes	per dozen	0	0 1 $\frac{1}{2}$
Metal	do.	0	0 2 $\frac{1}{2}$
Shirt	per gross	0	1 9
Ditto, bone	do.	0	1 2
Calico—Green	per yard	0	0 6
Imitation morocco	do.	0	2 0
Lining	do.	0	0 6
*Printed, fast colors	do.	0	0 9 $\frac{1}{2}$
*Unbleached, heavy, 36 inch	do.	0	0 11
*Ditto, $\frac{1}{2}$ yard wide, sheeting, heavy	do.	0	1 8
Ditto, 2 yards wide, ditto, ditto	do.	0	1 11
White, 8 feet wide, for mounting plans, Croydon's	do.	0	2 6
Ditto, 6 feet wide, ditto ditto	do.	0	2 2
Ditto, $\frac{1}{2}$ feet wide, ditto ditto	do.	0	1 2
Ditto, 1 yard wide	do.	0	0 9 $\frac{1}{2}$
Ditto, glazed	do.	0	0 5
Oiled, for parcels, 36 inch	do.	0	1 0
Printed, for window blinds	do.	0	0 9
*Twil, Scotch, stout	do.	0	1 0
Canvas—Dandy	do.	0	0 8
*Carpets—Brussels	do.	0	4 2
*Kidderminster	do.	0	3 6
*Velvet pile	do.	0	6 9
Making and laying down	per sq. yard	0	0 8
Making only	do.	0	0 6
*Chambery	per yard	0	1 0
*Check—Black and white, for clothing,			
woolen	do.	0	1 8
*Blue and white, ditto, linen	do.	0	1 0
*Ditto ditto, cotton	do.	0	0 10
For dusters	do.	0	0 7
*Cloth—Oil, table covers	per sq. yard	0	1 0
*Ditto, floor, 3 feet to 24 feet wide	do.	0	4 0
Ditto, cutting and laying down	do.	0	0 7
Cheese	per yard	0	1 0
*Stout, blue, 56 inches wide	do.	0	16 6
*Superfine, ditto, 59 inches wide	do.	0	17 6
*Ditto, scarlet	do.	1	2 0
Combs—Rack	each	0	0 6
Small tooth	do.	0	0 6
*Comforters—Men's woollen	do.	0	1 6
Cord—Window blind, worsted	per yard	0	0 0 $\frac{1}{2}$
Cotton—Darning, black	per lb.	0	1 0
Ditto, white	do.	0	1 0
Reels, white, any numbers, 300 yards	per dozen	0	3 6
Ditto, colored, ditto, 100 yards	do.	0	1 0
Machine sewing, Coates', 300 yards	do.	0	3 6
*Damask, linen	per yard	0	3 6
Drill—Military, 27 inches	do.	0	2 6
*Duck—Linen, 27 inches	do.	0	1 4
Military, 27 inches	do.	0	2 6
Enamelled or waterproof, best	per sq. yard	0	3 6
*Dungaree, 36 inches	per yard	0	2 0
Ferret—Green, $\frac{1}{2}$ inch	{ of 36 yards }	0	4 0
Ditto, 1 to 1 $\frac{1}{2}$ inch	do.	0	4 6
*Flannel—House	per yard	0	0 8
*Welsh, heavy, 30 inches	do.	0	2 0
*Scarlet	do.	0	3 3
Gauze—Green, cotton	do.	0	0 4
Galloon—Black, $\frac{1}{2}$ inch	do.	0	0 0 $\frac{1}{2}$
Gloves—Pruning	per pair	0	0 6
*Hats—Men's felt	each	0	3 6
Ditto—Panama	do.	0	5 6
Handkerchiefs—Cotton, $\frac{1}{2}$	each	0	0 8
*Holland—Unbleached, 4-4ths	per yard	0	1 4
Hooks and eyes	per dozen	0	0 1
Ditto, military	do.	0	2 0
*Hose—Men's worsted	per pair	0	1 9
Women's ditto	do.	0	1 6
*Ditto, cotton, heavy	do.	0	1 4
*Half, men's grey cotton, ditto	do.	0	1 3
*Ditto, ditto, worsted, ditto	do.	0	0 9
*Ditto, ditto, brown cotton, ditto	do.	0	0 6
*Ditto, ditto, ditto, children's, ditto	do.	0	0 5
*Ditto, ditto, ditto, children's, ditto	do.	0	0 5
*Huckaback—For towelling, 24 inch	per yard	0	1 0
*Jackets—Pilot, American, No. 1	each	1	0 0
*Ditto, ditto, No. 2	do.	0	15 0
*Women's, woollen, polka	do.	0	9 6
*Jumpers—Duck, for male prisoners	do.	0	4 6
*Serge, blue or white	do.	0	4 9
Linen—Black	per yard	0	1 3
Bleached, 4-4ths	do.	0	2 0
Unbleached	do.	0	1 3
*Linsey woolsey—36 inch	do.	0	2 3

	£	s.	d.
*Mattress—Cases, union tick, 6 feet 6 inches by 3 feet	each	0	7 6
N.Z. flax, any size	per lb.	0	0 10
Cocoa-nut fibre, ditto	do.	0	0 9
Curled horsehair, ditto	do.	0	1 10
Matting—Indian, 6-4ths	per yard	0	1 4
Ditto, 1 yard wide	do.	0	1 0
Cocoa-nut	persq. yard	0	3 3
Laying down	do.	0	0 6
Binding	per yard	0	0 5
*Moleskin	do.	0	2 6
Neckerchiefs—Cotton	do.	0	1 0
Needles—Sewing, any numbers	per hundred	0	0 10
Darning	per dozen	0	0 4
*Osnaburg—For towelling, 34 inch	per yard	0	0 10
*For dusters	do.	0	0 8
Padding	do.	0	1 0
Pillow cases, white calico	each	0	0 9
Pillows—Flax, union tick cases	per lb.	0	1 6
Cocoa-nut fibre	do.	0	1 4
Curled horsehair, ditto	do.	0	2 0
*Plaid—Woollen	per yard	0	2 4
Ribbon—Bonnet, any width or color	do.	0	0 10
*Rugs—Cotton	each	0	4 6
*Woollen	do.	0	7 6
*Hearth, 5 feet x 2 feet 6	do.	0	13 6
*Serge—Blue woollen, 60 inches wide	per yard	0	4 0
*White ditto, ditto	do.	0	4 0
Ditto, 30 inches ditto, of same quality	do.	0	2 0
Blue, ditto, ditto	do.	0	2 0
*Shawls—Scotch, woollen, large	each	0	14 0
*Ditto, ditto, small	do.	0	4 0
*Sheeting—Cotton, 2 $\frac{1}{2}$ yards wide, white	per yard	0	2 9
Wigan	do.	0	1 1
*Forfar, 40 inch	do.	0	1 1
Sheets—Cotton, made, 7 feet 6 x 4 feet 6 (same quality as sheeting)	per pair	0	8 6
*Shirts—Cotton	each	0	2 6
*Scotch, twilled	do.	0	3 6
*Blue serge, all wool	do.	0	6 0
*Red ditto, ditto	do.	0	6 0
*Under, lambs-wool	do.	0	6 6
Silecia—Black and colored	do.	0	0 9
Silk—Sewing, white	per lb.	1	7 6
Ditto, black	do.	1	7 6
Sewing, colored	do.	1	7 6
Round bootlaces	per dozen	0	0 6
Slippers—Strong, sizes, leather	per pair	0	3 0
Indiarubber	do.	0	5 0
Tape—Black, 1 inch wide, cotton	per yard	0	0 1
Ditto, narrow	{ per piece }	0	0 1 $\frac{1}{2}$
White, ditto	do.	0	1 1 $\frac{1}{2}$
Ditto, 1 inch	do.	0	0 3
Ditto, 2 inch	do.	0	0 8
Colored, stay	per gross yards	0	2 0
Thimbles—Tailors'	each	0	0 1
Women's	do.	0	0 0 $\frac{1}{2}$
Thread—Black, any number	per lb.	0	3 0
Grey, ditto	do.	0	3 0
White, ditto	do.	0	3 6
Machine, 50 to 60, 2 oz. spools	per dozen	0	13 6
*Towels—Linen, made, full size	each	0	1 3
Twist—Black	per lb.	1	7 6
Colored	do.	1	7 6
Wadding—Sheets, large, white and black	each	0	0 5
Webbing—White, woollen, 2 inches wide	per yard	0	0 4
Window blinds—Yellow holland	per sq. yard	0	1 2
Fittings (racks and pulleys, &c.)	each	0	11 6
Fixing, ditto	do.	0	2 10
Worsted	per lb.	0	2 0
*Ditto, lambs-wool	do.	0	4 3

INSOLVENCIES—MELBOURNE DISTRICT.

RETURN of Melbourne Insolvencies during the week ending the 30th day of May, 1863:—

Dates, names, trades, addresses, and official assignees.

22nd May, Warrand C. Dickson, commission agent, Melbourne, Shaw
23rd May, Frederick Castella, gentleman, Carlsruhe, Jacomb
Jane Bruce, widow, Castlemaine, Goodman
Samuel Marsden Knight, clerk, Emerald Hill, Courtney
John Flaxman, clerk, Melbourne, Goodman
Edward Dermott, quartz miner, Chewton, Courtney
26th May, Edward H. Foulks, commission agent, Collingwood, Shaw
27th May, Frederick McCoy, laborer, Carlton, Jacomb
James Crerand, boardinghouse-keeper, Melbourne, Shaw
John Ross Graham, grocer, Melbourne, Courtney
Joseph Jenkins, draper, Collingwood, Jacomb
28th May, John Bell, junr, farmer, Mount Eekersly, Jacomb
Benjamin H. Dods, plumber, Melbourne, Shaw
James Hocking, miner, Moonlight Flat, Courtney
29th May, Daniel Deal, quarryman, Brunswick, Goodman
William Graves, miner, Owens, Goodman
Safarino Bonetti, restaurant-keeper, Daylesford, Jacomb

The following is a Compulsory Sequestration:—

26th May, Emanuel Fox, tobaccoist, Melbourne, Goodman
GEORGE BROUGHAM AUSTIN,
 Chief Clerk.

INSOLVENCIES--GEELONG DISTRICT. **RETURN of Insolencies for the week ending 30th May, 1863:--**

Names, residences, occupations, and dates of sequestration.

William Butlin, Geelong, butcher, 27th May

Joseph Newton, Italian Gully, miner, 15th May

J. WILLIAM WALDEN,
 Chief Clerk.

Insolvent Court Office,
 Geelong, 30th May, 1863.

Courts.

CRIMINAL SESSIONS. **MELBOURNE.**

IT is ordered that a Criminal Session and General Gaol Delivery of the Supreme Court of the Colony of Victoria be holden at the Court House, La Trobe street, in the city of Melbourne, on Monday, the fifteenth day of June now next ensuing, at the hour of Ten o'clock in the forenoon, at which all parties concerned are requested to give their attendance.
 Dated this twenty-second day of May, A.D. 1863.

WILLIAM F. STAWELL,
 Chief Justice.
 REDMOND BARRY,
 EDWARD EYRE WILLIAMS,
 ROBT. MOLESWORTH.

ANDERSON'S CREEK. **REVISION COURT.**

NOTICE is hereby given that a Special Court of Petty Sessions will be held at the Court House, Anderson's Creek, on Monday, the 15th day of June next, at Twelve o'clock noon, for the purpose of revising the Electoral Lists for the Anderson's Creek and Brushy Creek divisions of the South Province and District of Evelyn.

(By Order) GEO. P. MORTON,
 Clerk of Petty Sessions.

BALLAARAT WEST. **ELECTORAL REVISION COURT.**

NOTICE is hereby given that a Special Court of Petty Sessions will be holden at the District Police Court, Ballaarat, on Monday, the 15th day of June next, for the purpose of revising the additional Electoral Lists for the several divisions of the Electoral District of Ballaarat West, and the additional Electoral Lists for the Ballaarat West Proper, Smythesdale, Western road, and Winter's division of the South-Western Province.

(By Order) ARTHUR DRURY,
 Clerk of Petty Sessions.

District Police Court,
 Ballaarat, 27th May, 1863.

CRESWICK. **COUNTY COURT.**

NOTICE is hereby given that the next County Court at Creswick will be holden at the Court House, Creswick, on Tuesday, the 4th day of August next, at Ten o'clock a.m.

(By Order) GEO. L. HUTCHINSON,
 Clerk of the Court.

Court House,
 Creswick, 28th May, 1863.

CRESWICK. **COURT OF MINES.**

NOTICE is hereby given that the Court of Mines for the District of Ballaarat, at Creswick, will be holden at the Court House, Creswick, on Friday, the 7th day of August next, at Ten o'clock a.m.

(By Order) GEO. L. HUTCHINSON,
 Clerk of the Court.

Court House,
 Creswick, 28th May, 1863.

CROWLANDS.

DISTRICT PUBLICANS' ANNUAL LICENSING MEETING.

NOTICE is hereby given that a General Meeting of the Justices of the Peace acting in and for the Crowlands District will be holden at the Court House, Crowlands, on Wednesday, the 1st day of July next, at the hour of Twelve noon, for the purpose of taking into consideration applications for District Publicans' Licenses, in accordance with the Act of Council 16 Victoria No. 35.

Applications for licenses must be lodged with me at this office on or before Tuesday, the 9th day of June next.

(By Order) M. NOLAN,
 Acting Clerk of Petty Sessions.

Court House,
 Crowlands, 28th May, 1863.

DANDENONG.

ELECTORAL REVISION COURT.

NOTICE is hereby given that a Special Court of Petty Sessions will be holden at the Court House, Dandenong, on Monday, the 15th day of June next, at the hour of Twelve o'clock noon, for the purpose of Revising the Electoral Lists for the Dandenong West and Mordialloc divisions of the South Bourke District and South Province, and for the Dandenong East division of the Mornington District and South Province.

(By Order) J. DOBSON,
 Clerk of Petty Sessions.

Court House,
 Dandenong, 25th May, 1863.

ECHUCA.

LICENSING MEETING.

NOTICE is hereby given that a Special Court of Petty Sessions will be holden at Echuca, on Friday, the 19th June, at Noon, for the purpose of considering applications for District Publicans' and Refreshment Licenses.

Applications to be lodged at the Police Court on or before the 25th instant.

(By Order) GEO. MAUNSELL,
 Clerk of Petty Sessions.

Police Office,
 Echuca, 18th May, 1863.

ELTHAM.

REVISION COURT.

NOTICE is hereby given that a Special Court of Petty Sessions will be held at the Court House, Eltham, on Monday, the 15th day of June next, at Twelve o'clock noon, for the purpose of revising the Electoral Lists for the Eltham and St. Andrew's Divisions of South Province and District of Evelyn.

(By Order) GEO. P. MORTON,
 Clerk of Petty Sessions.

Court House,
 Eltham, 26th May, 1863.

HEIDELBERG.

REVISION COURT.

NOTICE is hereby given that a Special Court of Petty Sessions will be held at the Court House, Heidelberg, on Monday, the 15th day of June next, at Twelve o'clock noon, for the purpose of revising the Electoral Lists for the Heidelberg Divisions of East Bourke and South Province, and the Bulleen Divisions of South Bourke and South Province.

(By Order) GEO. P. MORTON,
 Clerk of Petty Sessions.

Court House,
 Heidelberg, 27th May, 1863.

MALDON.

COUNTY COURT.

NOTICE is hereby given that a County Court will be holden at Maldon, on Tuesday, the 25th day of August, 1863, at Ten o'clock in the forenoon.

JOHN NOTT,
 Clerk of the Court.

Court House,
 Maldon, 29th May, 1863.

MALDON.

COURT OF MINES.

NOTICE is hereby given that a Court of Mines for the Castlemaine Mining District will be holden at Maldon, on Tuesday, the 25th day of August, 1863, at Ten o'clock in the forenoon.

JOHN NOTT,
 Clerk of the Court.

Court House,
 Maldon, 29th May, 1863.

MARYBOROUGH.

COUNTY COURT.

NOTICE is hereby given that a County Court will be holden at the Court House, Maryborough, on Monday, the 29th day of June next, at the hour of Ten o'clock in the forenoon.

(By Order) R. A. MONTGOMERY,
 Clerk of the Court.

Court House,
 Maryborough, 30th May, 1863.

MARYBOROUGH.

COURT OF MINES.

NOTICE is hereby given that a Court of Mines for the Mining District of Maryborough will be holden at the Court House, Maryborough, on Thursday, the 2nd day of July next, at Ten o'clock in the forenoon.

(By Order) R. A. MONTGOMERY,
 Clerk of the Court.

Court House,
 Maryborough, 30th May, 1863.

WHITTLESEA.

HAWKERS' LICENSING COURT.

NOTICE is hereby given that a Special Court of Petty Sessions will be holden at the Court House, Whittlesea, on Tuesday, the 9th day of June next, for the purpose of considering applications for Hawkers and Pedlars' Licenses.

(By Order) L. FAWCETT,
 Clerk of Petty Sessions.

Police Office,
 Whittlesea, 23rd May, 1863.

SUPREME COURT—CRIMINAL SESSIONS.
MELBOURNE—Monday 15 June.

THE NEXT CIRCUIT COURTS.

(Pursuant to Order in Council of 12 January 1863.)

ARARAT—Monday 13 July.
 BALLAARAT—Monday 20 July.
 BEECHWORTH—Wednesday 21 October.
 CASTLEMAINE—Monday 27 July.
 GEELONG—Monday 27 July.
 MARYBOROUGH—Tuesday 21 July.
 PORTLAND—Thursday 1 October.
 SANDHURST—Tuesday 14 July.

THE NEXT GENERAL SESSIONS.

(Pursuant to the Governor's Proclamation of 12 January 1863.)

ARARAT—Wednesday 23 September.
 BEECHWORTH—Monday 27 July.
 BELFAST—Friday 7 August.
 BOURKE—At Melbourne—Thursday 2 July.
 BUNINYONG AND BALLAARAT—At Ballaarat—Wednesday 2 September.
 CASTLEMAINE—Monday 15 June.
 GRANGE—At Hamilton—Wednesday 30 September.
 GRANT—At Geelong—Tuesday 1 September.
 KILMORE—Monday 20 July.
 KYNETON—Wednesday 26 August.
 MARYBOROUGH—Wednesday 9 September.
 PALMERSTON—Wednesday 16 September.
 PORTLAND—Monday 10 August.
 SALE—Friday 11 September.
 SANDHURST—Tuesday 9 June.
 WARRENAMBOOL—Wednesday 5 August.

COUNTY COURTS.

AMHERST—Thursday 25 June.
 ARARAT—Tuesday 7 July.
 AVOCA—Thursday 18 June.
 BACCHUS MARSH—
 BALLAARAT—Tuesday 9 June.
 BEECHWORTH—Monday 8 June.
 BELFAST—Friday 7 August.
 BENALLA—Wednesday 14 October.
 CARISBROOK—Friday 19 June.
 CASTLEMAINE—
 CHILTERN—Friday 19 June.
 COLAC—
 CRESWICK—
 DANDENONG—
 DAYLESFORD—
 DUNOLLY—Monday 13 July.
 FRYERSTOWN—Saturday 29 August.
 GEELONG—Monday 29 June.
 GISBORNE—
 HAMILTON—
 HEATHCOTE—
 INGLEWOOD—Monday 8 June.
 KILMORE—Tuesday 21 July.
 KYNETON—Wednesday 3 June (in lieu of 18 May).
 MALDON—
 MARYBOROUGH—
 MELBOURNE—Monday 8 June.
 MORSE'S CREEK—Friday 5 June.
 PALMERSTON—
 PLEASANT CREEK—
 PORTLAND—Monday 10 August.
 RAGLAN—
 SALE—
 SANDHURST—Friday 26 June.
 SMYTHESDALE—Thursday 20 August.
 TARADALE—
 WANGARATTA—Friday 16 October.
 WARRENAMBOOL—Wednesday 5 August.
 WEDDERBURN—
 YACKANDANDAH—

COURTS OF MINES.

ARARAT DISTRICT—
 Ararat—Friday 10 July.
 Pleasant Creek—
 Raglan—
 BALLAARAT DISTRICT—
 Ballaarat—Tuesday 7 July.
 Buninyong—Tuesday 18 August.
 Creswick—
 Mount Blackwood—Tuesday 22 September.
 Smythe's Creek—Thursday 20 August.
 Steiglitz—Wednesday 24 June.

BEECHWORTH DISTRICT—
 Beechworth—Tuesday 9 June.
 Chiltern—Friday 19 June.
 Morse's Creek—Friday 5 June.
 Omeo—
 Yackandandah—

CASTLEMAINE DISTRICT—
 Castlemaine—
 Fryerstown—Saturday 29 August.
 Hepburn (Daylesford)—
 Maldon—
 St. Andrew's—
 Taradale—

MARYBOROUGH DISTRICT—
 Amherst—Monday 29 June.
 Avoca—Monday 22 June.
 Carisbrook—Saturday 20 June.
 Dunolly—Friday 10 July.
 Inglewood—Thursday 4 June.
 Korong (Wedderburne)—
 Maryborough—

SANDHURST DISTRICT—
 Heathcote—
 Kilmore—Tuesday 21 July.
 Sandhurst—Monday 22 June.

LICENSING COURTS—HAWKES.

BALLAARAT—Tuesday 9 June.
 HEATHCOTE—Tuesday 9 June.
 KILMORE—Tuesday 9 June.
 STAWELL—Tuesday 9 June.
 TALBOT—Tuesday 9 June.
 WARANGA—Tuesday 9 June.
 WILLIAMSTOWN—Tuesday 9 June.

LICENSING COURTS—PUBLICANS, ETC.

ARARAT—Tuesday 16 June.
 AVENEL—Tuesday 9 June.
 AVOCA—Wednesday 17 June.
 BACCHUS MARSH—Friday 12 June.
 BALLAARAT—Thursday 11 June.
 BALLAARAT EAST—Wednesday 17 June.
 BALLAN—Monday 15 June.
 BEECHWORTH—Monday 15 June.
 BELVOIR—Monday 15 June.
 BLACKWOOD—Wednesday 17 June.
 BUCKLAND—Monday 15 June.
 CAMPERDOWN—Thursday 18 June.
 CARISBROOK—Tuesday 9 June.
 CASTLEMAINE—Friday 19 June.
 CHILTERN—Monday 15 June.
 CLUNES—Wednesday 17 June (instead of 18 June).
 CRESWICK—Friday 26 June.
 DAYLESFORD—Tuesday 16 June.
 DONNYBROOK—Friday 19 June.
 DUNOLLY—Friday 12 June.
 ESSENDON—Monday 15 June.
 FRYERSTOWN—Monday 22 June.
 GISBORNE—Friday 26 June.
 GORDON—Tuesday 16 June.
 JAMIESON—Friday 26 June.
 KEILOR—Wednesday 17 June.
 KILMORE—Tuesday 16 June.
 KYNETON—Monday 8 June.
 LEARMONTH—Monday 15 June.
 MALDON—Tuesday 9 June.
 MALMSBURY—Tuesday 9 June.
 MARYBOROUGH—Thursday 11 June.
 MELBOURNE—Tuesday 16 June.
 MORSE'S CREEK—Tuesday 16 June.
 NEWSTEAD—Wednesday 10 June.
 RAGLAN—Friday 19 June.
 REDCASTLE—Wednesday 3 June.
 SANDHURST (District Court)—Thursday 4 June.
 SANDHURST (Municipal Court)—Wednesday 3 June.
 SCARSDALE—Tuesday 23 June.
 SEYMOUR—Monday 8 June.
 SMYTHESDALE—Friday 19 June.
 STANLEY—Tuesday 16 June.
 STAWELL—Tuesday 16 June.
 TAENAGULLA—Wednesday 10 June.
 VAUGHAN—Thursday 18 June.
 WANGARATTA—Tuesday 23 June.
 WARANGA—Thursday 11 June.
 WEDDERBURN—Thursday 4 June.
 WILLIAMSTOWN—Tuesday 16 June.
 WOODEND—Thursday 11 June.
 YACKANDANDAH—Thursday 25 June.

Tenders.

ECHUCA RAILWAY.

NOTICE TO CONTRACTORS.

IN consequence of the interruption to business which the holidays have caused, the whole of the plans, sections, and specifications for the Echuca Railway will not be ready for inspection until the 1st of June.

The time for receiving tenders is extended to the 26th of June.

W. H. F. MITCHELL.

Railway Department,
Secretary's Office, William street,
Melbourne, 23rd May, 1863.

ECHUCA RAILWAY.

TENDERS are invited for the construction of the remaining portion of the Echuca Railway.

Full particulars at the office of the Engineer-in-Chief, Batman's Hill, on and after Monday, 1st June.

Tenders, endorsed, "Tenders for remaining portion of Echuca Railway," and addressed to the undersigned, must be deposited in the Tender-box, Crown Lands Office, La Trobe street, at or before Twelve o'clock a.m. of Friday, the 26th of June next ensuing.

W. H. F. MITCHELL,
Commissioner of Railways and Roads.

Department of Railways,
Secretary's Office, La Trobe street west,
Melbourne, 14th May, 1863.

RAILWAY WORKS, ETC.

TENDERS will be received until Twelve o'clock on the day undermentioned.

Tenders are to be endorsed with the subject-matter tendered for, as "Tender for —."

The tenders are to be addressed to the undersigned, and deposited in the Tender-box at the Crown Lands Office, La Trobe street west.

Until Friday, 5th June.

For the supply of 600 (six hundred) drawbars to waggon. Full particulars at the office of the Engineer-in-Chief, Batman's Hill.

W. H. F. MITCHELL.

Office of Railways, William street,
Melbourne.

ROADS AND BRIDGES OFFICE, MELBOURNE.

SEPARATE tenders will be received by the Board of Land and Works, until Twelve o'clock on the days and for the purposes undermentioned.

Particulars may be learnt at the Office of Roads and Bridges, Melbourne, or at the Road Engineers' Offices of the districts in which the works are respectively situated; that for the Western District being now at Ararat.

The Board will not necessarily accept any tender.

Tenders are to be endorsed with the subject-matter tendered for, as "Tender for —."

24. Until Friday, 5th June, for supply of planking for maintenance of Geelong to Buninyong road, near Clarendon, in the Geelong district.

25. Until Friday, 5th June, for repairs and maintenance of Hawthorn bridge and approaches, in the Melbourne district.

26. Until Friday, 12th June, for maintenance of about thirty-one miles of the Mount Alexander road within the Melbourne district.

27. Until Friday, 12th June, for supply of metal for maintenance of portion of Mount Alexander road in the Castlemaine district.

28. Until Friday, 12th June, for supply of metal for maintenance of various portions of the Sydney road in the Wangaratta district.

W. H. F. MITCHELL.

Office of Roads and Bridges,
Melbourne.

PUBLIC WORKS OFFICE, MELBOURNE.

TENDERS will be received at this office until Twelve o'clock on the days and for the purposes undermentioned.

Particulars may be learnt at this office, and also at the offices named in each instance.

Alterations to Police Court, Geelong.
(Plans, &c., also at Police Station, Geelong) 3rd June.

Additions to Telegraph Office at Inglewood.
(Plans, &c., also at Warden's Office, Inglewood) 3rd June.

Telegraph Station and Post Office, Redbank.
(Plans also at Warden's Office, Avoca) 3rd June.

Porcelaine Insulators for Line of Telegraph
No. 58.—JUNE 2, 1863.—5.

Landing Silt on the Banks of the Yarra ... 3rd June.

Raising the Embankment at Yarra street,
between the Punt road and Cremorne
street, Richmond ... 10th June.

Shed, &c., Port Albert Wharf. (Plans also
at Police Station, Palmerston) ... 24th June.

J. S. JOHNSTON,
Commissioner of Public Works.

SUNDRIES.

TENDERS will be received until Twelve o'clock on Wednesday, the 3rd June, for the supply of the undermentioned articles for the service of the Government.

Every article to be of the best and most serviceable description, and subject to approval.

Full particulars and forms of tender at this office.

- 80 cloth caps, for letter carriers, to sample
- 24 pairs magazine slippers, ditto
- *Gutta percha floor cloth (Kamptulicon), 21 feet 9 x 15 feet 9
- *31 reams blue laid royal paper, 50 lbs, flat, uncut
- *23 reams blue wove double foolscap, 28 lbs.
- *21 reams yellow wove ditto, 28 lbs.
- 1 lithographic press, 24 x 30
- 2 dating machines to sample
- 56 lbs. half-round iron wire, 3-16 inch
- 14 lbs. $\frac{1}{2}$ inch coachmakers' panel pins
- 46 lbs. round steel, 1-16 inch
- 15 cwt. oval steel to specification
- 3 boxes SD x square tin, best quality
- 10 cwt. best Scotch pig iron
- 5 cwt. Morewood's best plain galvanized iron, 26 to 28
- 2 sheets, each, BWG brass, 21 to 26 inclusive
- 1 sheet copper, 4 feet x 2 feet x $\frac{1}{4}$ inch
- 1 sheet ditto, 4 feet x 2 feet x $\frac{1}{4}$ inch
- 1 sheet ditto, 12 feet x 3 $\frac{1}{2}$ feet x 7-32 inch
- 16 each, crucibles, 50, 60, 80 lbs.
- 13 crucibles, 70 lbs.
- 16 gross lamp wicks, to sample
- 28 lbs. slow match
- 30 gallons soapers' lees
- 150 feet Huon pine, 1 inch
- 6 wheels, boxes, and axles, for trucks, to specification
- *10 Colt's revolvers, 7-inch barrels, in cases complete
- *2 guns, blunderbuss

Samples will be required of the articles marked thus*.

Government Stores, J. M. SPENCE,
Melbourne, 28th May, 1863. Government Storekeeper.

BRAN AND STRAW.

TENDERS will be received until Noon on Friday, the 12th instant, for the supply of

- 500 bushels best bran
- 10 tons best wheaten straw

Tenders for bran are to be accompanied by samples, and the price quoted is to include delivery at these Stores, and bags of a strong description suitable for transport.

The straw is to be delivered as required, either at these Stores or at the Police Barracks, Richmond.

J. M. SPENCE,
Government Storekeeper.
Government Stores,
Melbourne, 1st June, 1863.

PENSURST POUND YARDS.

TENDERS will be received until Saturday, the 20th of June next, for the erection of Pound Yards at Penshurst, similar to those at Mortlake.

Tenders to be addressed to the Chairman of the Bench, Caramut. The lowest nor any tender not necessarily accepted.

(By Order) ROBT. EWING,
Clerk of Petty Sessions.

Court House,
Caramut, 11th May, 1863.

Personal Information.

KETTEVER or KETTEFER, K., a native of Fribourg in Baden, Germany, or any person acquainted with his present abode, is requested to communicate his address to the Honorable the Chief Secretary, Melbourne.—(63.B.1954.)—24th April, 1863.

NOTICE.

MESSRS. GORDON AND GOTCH, of Great Collins street west, Melbourne, and 4, Hunter street, Sydney, are appointed Agents to receive Advertisements and Subscriptions for the *Government Gazette*.

J. FERRES,
Government Printer.

1st October, 1862.

No. 22.

General Post Office, Melbourne.

LIST OF UNCLAIMED SHIP LETTERS FOR THE WEEK ENDING 1st JUNE, 1863.

PERSONS applying for Letters at the General Post Office are particularly requested to give the correct number of the letter, and also the date and number of the list in which they may have observed their names, as such reference will materially facilitate delivery. Persons in the country making written applications, in addition to the number of the letter and the date and number of the list, are requested to give their christian name or names in full, and state where they expect their letters from, any information which may tend to prevent an unnecessary transmission of letters.

Application to be made at the General Delivery Department, entrance from Little Bourke street.

N. B.—Letters posted in any part of the Colony of Victoria are not advertised. The Lists contain only Letters received by SHIP from England, Foreign Countries, and the neighboring Colonies.

WILLIAM TURNER,
Secretary.

Nil.	A.	2 Mitchell, Mrs.	Patch, Mrs. England, 8d.
		3 Moran, Michl.	Brain, Mrs. England, 1s. 2d.
		4 Murphy, Hugh	Yates, Mrs. England, 8d.
		5 Murphy, Mrs.	Miller, Mrs. England, 8d.
1 Bateman, Mrs. H. M.	B.		Bland, G. England, 8d.
2 Bonus, W.		Mc.	Marland, Thos. England, 8d.
3 Bradshaw, M. H.			Lewin, Miss, England, 4d.
4 Brown, L. J.		1-2 McGrath, Hannah	Edger, Eliz., England, 8d.
5 Brown, William		3 McLeod, Mrs.	Carter, Mrs. B. England, 8d.
		4 McLeod, Wm.	Newton, J., England, 8d.
	C.		Hallum, Geo. England, 4d.
1 Campbell, Miss E.		N.	Cheale, Mrs., England, 4d.
2 Carmody, Thos.		1 Nield, Thos.	White, John, England, 7d.
3 Carr, Jno.			Secretary at War, England, 7d.
4 Catherall, Saml.		O.	Jenkin, E., England, 4d.
5 Clune, Mrs. A.		1 O'Driscoll, Danial	Porritt, Mr., England, 4d.
6 Collins, W. P.			Simms, Mrs., England, 8d.
7 Collins, W. P.		P.	Young, Chas., Ireland, 8d.
8 Corbett, Miss M. A.		1 Pene, Antonio	Young, Mat., Ireland, 8d.
9 Couchlin, Jno.		2 Phillpi, A.	Jacob, Jno., Ireland, 5d.
10 Crisall, W.		3 Priestly, Gabriel	Jacob, Mrs., Ireland, 5d.
	D.		Wilson, Mrs., Ireland, 7d.
1 Daly, Thos.		Q.	Murphy, F., Ireland, 4d.
2 Davies, Jas.		1 Questead, Capt'n.	Fleming, P., Ireland, 4d.
3 Devade, Giovanni			Shanks, Sam., Ireland, 4d.
4 Doubleday, Miss		R.	Bell, Mrs. J., Scotland, 7d.
5 Duncan, Emma		1-2 Rattley, John	Graham, A., Scotland, 5d.
6 Dunn, Ambrose P.		3 Rawson, Joseph	Kehoe, W., California, 1s. 11d.
	E.	4 Rice, Henry	Colley, C. O., New York, 10d.
7 Eyles, Mrs. L.		5 Roberts, Capt'n. John	Leon, On, Hong Kong, 8d.
		6 Rodgers, Therisie	Sloman, M. J., Hong Kong, 8d.
		7 Russell, Jane	Smith, L. N. C., Bengal, 8d.
	F.		Ennis, E., Albany, W. A., 4d.
1 Fernaudery, D.		S.	Spottiswood, A. J., Singapore, 8d.
2 Foot, Mrs.		1 Saunders, John	Bertimer, Rabbi, Jerusalem, 7d.
3 Forbeck, H. K.		2 Scott, S.	Spence, G. H., Melbourne, 4d.
4 Friend, Chas. P.		3 Sheehan, Ellen	Herzard, Melbourne, 4d.
5 Furnival, Mrs. G.		4 Smith, A. J.	Oxley, W. F. (2), Melbourne, 8d.
	G.	5 Studdams, Mrs.	McDonald, Mr., Brighton, 4d.
1 Gowdie, Adam		T.	Carr, Mr., Brighton, 4d.
2 Green, Geo.		1 Thanton, Rossetta	Forde, Miss A. E., Hay, 4d.
3 Guyat, C.		2 Thomas, Harriet	Matthews, Miss E., Hay, 4d.
	H.	3 Thompson, H. H.	Power, Miss E., Auckland, 8d.
1 Hagemann, Adolpho		4 Tissier, Monsieur Jno.	Parmentat, L. E. W., Tumberumba, 4d.
2 Hamilton, Miss		5 Townsend, Thomas	Cox, Miss, Hobart, 7d.
3 Harris, C. J.		U.	Maddors, Mary A., Otago, 4d.
4 Harrison, Miss Ellen		Nil.	Stokes, J. M., Uruana, 8d.
5 Hewlett, Mary Anne		V.	Haigh, Miss J., Sydney, 8d.
6-9 Higham, Jos. B.		1 Vigers, Samuel	Gregory, J., Woolloomooloo, 4d.
10 Hunt, Henry		W.	Purvis, J., Rylston, 4d.
11 Hyland, Miss E. C.		1 Walton, Miss Jessie	Stuart, A., Camperdown, 4d.
12 Hyde, Mrs. Jane		2 Webster, Mrs.	Morris, M., Ballarat, 4d.
	I. AND J.	3 Widdop, Henry	Hogan, Miss, Oakleigh, 4d.
1 Jenkins, W. G.		4 Williams, Mr.	Moran, Mr., Denilighin, 4d.
2 Johnson, T. W.		5 Wilson, Mrs.	McKenzie, A. (paper), Broadford, 1s. 5d.
3 Johnson, Wm.		X.	Edkins, H. (book), Harrow, 4d.
4 Jones, Mrs. S.		Nil.	Stack, R. (book), Bullarook, 4d.
5 Josling, Herbert		Y.	26th May.
	K.	Z.	Wilson, A., Horsham, 6d.
1 Kearney, H. R.			Coppin, Hon. G., Sydney, 10d.
2 Kearney, Wm.			Bernard, Mrs. F. R., Warraambool, 3d.
	L.		Brown, Mrs. R., Tasmania, 8d.
1 Lamb, Joseph			Groves, H. G., Jamaica, 7d.
2 Lawnawady, Mdek.			Miles, Miss, London, 8d.
3 Leslie, M. H.			Mervin, Jno., London, 4d.
4 Lissa, Oscar			Slade, Thos., England, 8d.
5 Lowes, Mrs. C.			27th May.
	M.		Duffy, Jas., Yass, 4d.
1 Mendelson, Mr.			Blizard, Mr., Port Albert, 6d.
			Orr, H. A., Mainsburg, 4d.
			Taylor, Miss, Albany, 4d.
			McKenzie, A., Heathfield, 4d.
			Amer, F. H., Otago, 8d.
			Burns, Miss A., Antigua, 7d.
			Cushing, Jas., Braidwood, 8d.
			Thompson, D., Geelong, 4d.

LETTERS DETAINED AT THE DEAD LETTER OFFICE, WITH THE AMOUNT OF POSTAGE CHARGED INCLUDING 2p. FOR ADVERTISING.

APPLICANTS ARE REQUESTED TO GIVE THE DATE ON WHICH
THE LETTERS ARE DETAINED.

25th May, 1863.

Fish, Mrs., England, 5d.
Savage, F., England, 7d.
Johnson, Jas., England, 5d.
Bird, Dr., England, 4d.
Stables, Straker, and Co., England, 4d.
Man, Mrs., England, 11d.
Bourne, Mr., England, 8d.
Keunealy, Jno., England, 8d.
Spoonor, Mr., England, 7d.

26th May.

Wilson, A., Horsham, 6d.
Coppin, Hon. G., Sydney, 10d.
Bernard, Mrs. F. R., Warrnambool, 3d.
Brown, Mrs. R., Tasmania, 8d.
Groves, H. G., Jamaica, 7d.
Miles, Miss, London, 8d.
Mervin, Jno., London, 4d.
Slade, Thos., England, 8d.

27th May:

Duffy, Jas., Yass, 4d.
 Bizard, Mr., Port Albert, 6d.
 Orr, H. A., Malmesbury, 4d.
 Taylor, Miss, Albany, 4d.
 McKenzie, A., Heathfield, 4d.
 Amer, F. H., Otogo, 8d.
 Burns, Miss A., Antigua, 7d.
 Cushing, Jas., Braidwood, 8d.
 Thompson, D., Geelong, 4d.
 Ryder, H. J., Hay, 4d.
 Rings, P. C., Alplington, 6d.
 The Clerk, Police Court, Melbourne, 6d.
 Maxwell, Jno., Merton, 6d.
 Loting, J. S. (paper), Otogo, 3s. 1d.

28th May.

Casey, Miss. Launceston, 4d.
Ford, Jas., Albury, 8d.
Uphill, C. G., Castlemaine
Hamilton, W. S., Invercargill, 4d.
Power, S., Otago, 8d.
McGregor, J. A. J., Otago, 4d.
O'Brien, Jas., Otago, 8d.
Reid, R., Shanghai, 1s. 2d.
Cortier, P., Jersey, 11d.
Dyson, W. (book). Beechworth, 9d.

29th May.

McDonough, M., Melbourne, 4d.
 Sinreiter, Miss A., Melbourne, 4d.
 Chief Secretary, Melbourne, 4d.
 Stoner, Mrs. Brighton, 4d.
 Scott, Mr., Geelong, 4d.
 Wells, Rev., Geelong, 4d.
 Harris, R. P., Geelong, 4d.
 Brown, Mrs. W., Mount Gambier, 3d.
 Sherman, E., Avoncl, 6d.
 Allan, Mr., Jamieson, 6d.
 Johnston, H., Deniliquin, 4d.
 Reaton, Mrs., Ballarat, 4d.
 Guthrie and Buttner, Daylesford, 6d.
 Evans, Rose, Sandhurst, 6d.
 Venables, H. P. (book), Warrnambool, 3s. 2d.

30th May.

Meenes, Mr., Collingwood, 4d.
 Forde, Miss A. E., Pine Ridge, 4d.
 Wells, Miss H., Moama, 4d.
 Lawlor, Mrs., Adelaide, 8d.
 Spain, Mary, Brighton, 4d.
 Robinson, Miss E., Brighton, 4d.
 Wittenbury, Mr., Brighton, 4d.
 McHail, Rev. H., St. Arnaud, 5d.
 Orlebar, A. B., Malvern, 10d.
 Casey, M., Sandhurst, 6d.
 O'Keefe, M., Sandhurst, 6d.
 Hill, W. (book), Sandhurst, 1s. 8d.
 Muntz, T. B. (book), Barfold, 2s. 9d.
 Glining, J. H. (paper), Kingower, 2s. 9d.
 Cuthbert, Miss, Ballarat, 6d.
 O'Brien, F., Melbourne, 4d.
 Thornton, Jno., Heathcote, 6d.
 Brann, Mr., Richmond, 4d.
 Tolstrup, C., Campbell's Creek, 6d.
 Mitchell, Jas. Esq., Albany, 6d.
 McCullough, A., Esq., Deniliquin, 4d.
 McKay, Angus, Moulmein, 4d.

VICTORIA GOVERNMENT GAZETTE.

SUBSCRIPTIONS.—The subscription, including Postage, is at the rate of £3 8s. 8d. per annum.

Subscriptions can commence at the beginning of any month, but are required to terminate with the quarters ending March, June, September, or December; a less period than three months cannot be subscribed for.

ADVERTISEMENTS are charged at the rate of One Shilling for each of the first six lines, and Sixpence for every additional line; and must be legibly written on one side of the paper only.

The GOVERNMENT GAZETTE is published on TUESDAY and FRIDAY in each week, and Notices for insertion must be received by the Government Printer, at or before Ten o'clock of the day preceding the day of publication.

POSTAGE STAMPS cannot in any case be received in payment from any place at which Post Office Orders are issued, and under any circumstances ARE SUBJECT TO A DEDUCTION AT THE RATE OF ONE SHILLING IN THE POUND.

Single copies of the GOVERNMENT GAZETTE are 2s. each, and are subject to postage 1d. each.

*All payments are required in advance, and Letters and Remittances should be addressed to "The Government Printer, Melbourne."

Private Advertisements.

EMERALD HILL MUNICIPALITY.

ELECTION OF COUNCILLORS.

IN terms of the 18th Victoria No. 15, section 19, I hereby convene a Public Meeting of the Ratepayers of this District, for the purpose of electing three members of the council in place of Thomas Stead, James Greig, and John Balston, who retire by rotation, and are eligible for re-election, such meeting to be held in the Hall of the Mechanics' Institute, Cecil street, Emerald Hill, on Friday, the 26th day of June proximo, at the hour of Eight of the clock in the morning, at which meeting two auditors will be elected for the ensuing municipal year. And should there, at the said meeting, be more candidates than vacancies, a show of hands will be taken in favor of each, and the three candidates in whose favor the show of hands shall result, shall thereupon be declared to be elected members of the council of the said municipality, to serve in the place of the aforesaid Thomas Stead, James Greig, and John Balston, unless any candidate or six ratepayers dissent from such decision and shall demand a poll; in which case, a poll will be held on the following day, Saturday, the 27th day of June aforesaid, commencing at Eight of the clock in the morning, and terminating at Four of the clock in the afternoon, such poll to be taken at the Mechanics' Institute aforesaid.

Dated at Emerald Hill this 28th day of May, 1863.

No. 866

CHARLES FAUSSET,
 Chairman of the Council.

MUNICIPAL DISTRICT OF QUEENSLIFFE.

WE, the undersigned, being persons who have signed the petition for the constitution of the said district, do hereby convene a Public Meeting of the resident Householders and of the Landholders within such district, for the following purposes (that is to say):—

1. For deciding whether the council for the district shall consist of three, five, or seven members.

2. For deciding whether the members of such municipal council shall or shall not receive any pecuniary remuneration, and if any, what shall be the amount thereof. And

3. For electing the members of such municipal council.

And such meeting will be held on Saturday, the 13th day of June next, at the hour of Seven o'clock in the afternoon, at the Royal Hotel, within the boundaries of the said district.

Dated this 25th day of May, 1863.

D. J. Williams, jun., J.P.	John Macdonald
William Foy	James Burgess
William Lethy	Alexr. P. L. Robertson, M.D.
Thomas Arkins	Walter Adamson
Tho. Howard Fellows	W. J. Craig
Thomas Robertson	William Pagan

No. 880

MUNICIPALITY OF RUTHERGLEN.

ELECTION NOTICE.

IN accordance with the provisions of the Act 18 Victoria No. 15, I hereby convene a Public Meeting of the Ratepayers of Rutherglen, to be held at the Court House, Argyle street, on Monday, 1st June, 1863, at Eight o'clock a.m., for the purpose of electing two councillors in the room of William Sheustone, Esq., and William Smith, Esq., resigned.

In the event of there being more than one candidate for each vacancy, and if a poll be demanded, I shall proceed on Tuesday, the 2nd day of June, to take a poll, at the Court House aforesaid, to commence at Eight o'clock in the morning and close at Four in the evening of the same day.

ALEXR. MCCLERY,
 Chairman.

Council Chambers,
 Rutherglen, 8th May, 1863.

No. 868

NEWTOWN AND CHILWELL MUNICIPALITY.

TENTH Half-yearly Report of the Municipal Council of Newtown and Chilwell, for the six months ending 13th April, 1863.

Account of Receipts and Expenditure of the Municipal Council of Newtown and Chilwell, for the six months ending 13th April, 1863.

RECEIPTS.

	£	s.	d.
Government grant	578	11	10
Rates	1,641	16	10
Tolls from Prince Albert bridge	37	13	1
Deposits from contractors	21	0	0
Surplus fees from Managers of Town Common	50	0	0
Licenses	8	8	0
Fines	1	3	6
Government half cost of painting Council Chambers, used as Court House	5	15	0
Petty cash, town clerk	2	1	6
Bank of Victoria, overdrawn account 13th April, 1863	1,831	9	7
	£4,178	4	4

EXPENDITURE.

	£	s.	d.
Bank of Victoria, overdraft on 13th October, 1862	871	15	8
Public works	1,932	4	10
Half-year's interest on Gabrielli loan	235	13	2
Deposits repaid to contractors	460	14	0
Salaries of officers	309	11	0
McEwan and Co. for purchase of weigh-bridge	113	11	3
Expense of delegate to municipal conference	10	10	0
Stationery, printing, and advertising	46	19	2
Legal expenses, including cost of two conveyances of land required for George street	20	0	0
Petty cash disbursements	15	0	0
Rewards to water drawers at fires	6	0	0
Office furniture £1 19s., insurance £22s., cartage of weigh-bridge £1	5	1	0
Charitable fund	12	0	0
Bank of Victoria, interest on overdrawn account	90	15	3
	£4,178	4	4

Audited and found correct.

GEO. A. STEPHEN,
 FRED. CHAMPION,
 Auditors.

CURRENT LIABILITIES ON 13TH APRIL, 1863.

	£	s.	d.
Overdraft on bank	1,831	9	7
Salaries from 1st to 13th April	19	9	2
Half-year's interest on Gabrielli loan, due 1st May	233	13	2
Deposits due to contractors	41	0	0
Balance due to contractors	31	6	0

Total current liabilities on 13th April, 1863 ... £2,206 17 11

PUBLIC WORKS COMPLETED DURING THE PAST HALF-YEAR.

Cutting down hill in Noble street, at a cost of £670; erection of toll-houses and gates at Prince Albert Bridge, at a cost of £105 16s.; erection of one of Pooley's patent weighing bridges at the Prince Albert Bridge, at a cost of £67 10s.; sundry repairs to Upper Skene street and Ryans street, at a cost of £32 10s.

ELECTIONS.

Mr. Edwin Bennion was, on the 26th day of January, elected a member of the council in the place of Councillor Huddart, resigned.

MEETINGS AND ATTENDANCE.

The following is the number of meetings held by the council and by the committees, each of which consists of the whole council:—

	Council, 12 Meetings.	Public Works Committee, 13 Meetings.	Finance Committee, 11 Meetings.	Legislative Committee, 3 Meetings.
<i>Attendance of Members.</i>				
His Worship the Chairman	9	8	8	3
Councillor Paul	12	13	10	3
Councillor Huddart	5	4	3	nil.
Councillor Blair	10	9	8	nil.
Councillor Jenkins	12	11	11	2
Councillor Brown	11	10	11	3
Councillor Siddall	12	13	11	3
Councillor Bennion	5	5	4	2

BYE-LAWS ASSENTED TO.

No. 31. For levying of tolls on Prince Albert Bridge.

APPLICATIONS TO GOVERNMENT.

To the Commissioner of Lands and Survey for an addition to the area of municipal quarry.—Not granted.

STEPHEN V. BUCKLAND,
Chairman.

WM. F. SAYERS,

No. 882

Town Clerk.

MUNICIPALITY OF DUNOLLY.

ANNUAL ELECTION.

IN accordance with the provisions of the Municipal Institutions Act, 18 Victoria No. 15, I hereby convene a Public Meeting of the Ratepayers of the Municipality of Dunolly, to be held at the Town Hall, on Wednesday, the 17th day of June, 1863, at Eight o'clock in the forenoon, for the purpose of electing three members of council to serve in the room of Councillors James Bell, Alfred Martin, and Henry O'Brien Daly, who retire by rotation (Councillor Daly also resigns).

In the event of there being more candidates than vacancies, and should a poll be demanded, the same will be taken at the Town Hall aforesaid, on the following day, Thursday, the 18th day of June, 1863, commencing at Eight o'clock a.m., and closing at Four o'clock p.m.

JAMES BELL,
Chairman of the Municipality.

15th May, 1863.

No. 864.

MUNICIPALITY OF FOOTSCRAY.

ANNUAL ELECTION NOTICE.

IN accordance with provisions of the Act of Council 18 Victoria No. 15, clause 19, I hereby convene a Public Meeting of the Ratepayers of the Footscray Municipality, to be held at the Municipal Chambers, Morland street, at Eight o'clock of the forenoon of Saturday, the 27th day of June, 1863, for the purpose of electing three members of the municipal council to serve in the places of Councillors Frederick Humphrey, Richard Fielding, and George Smith, whose seats become vacant in the usual rotation on the 30th June, 1863, but who are eligible for re-election. Should there be more candidates than vacancies and a poll legally demanded, such poll will be taken at the same place on the following Monday, the 29th day of June, 1863, commencing at Eight o'clock a.m., and closing at Four o'clock p.m. of the same day.

PATRICK HAYES,

Chairman of the Municipal Council of Footscray.
Municipal Chambers,
Footscray, 30th May, 1863.

No. 887

CITY OF MANCHESTER GOLD MINING COMPANY.

I, THE undersigned Robert Lamb, hereby make application to register the City of Manchester Gold Mining Company, under the provisions of the Mining Partnerships Limited Liability Act, 1860; and I do solemnly and sincerely declare that the following statement is, to the best of my belief and knowledge, true in every particular, namely:—

1. The name and style of the company is "The City of Manchester Company."
2. The place of operations is at the Durham Lead.
3. The nominal capital of the company is Eight thousand pounds in four hundred shares of Twenty pounds each.
4. The amount already paid up is Eleven hundred and twenty-five pounds.

5. The name of the manager is Robert Lamb.
6. The office of the company is at the Durham Lead.
7. The names and several residences of the shareholders, and the number of shares held by each at this date, are as follows:—

Name and Residence.	No. of Shares.
Robert Lamb, jun., Durham Lead	8
William Bray, Durham Lead	8
Edwin Lamb, Durham Lead	8
Tom Lamb, Durham Lead	4
Simon Jolliffe, Durham Lead	8
John Bray, Durham Lead	4
Jonathan Bray, Durham Lead	4
John Macdonald, Durham Lead	8
James H. Palmer, Durham Lead	4
Joseph Bowes, Durham Lead	8
Albert Goy, Durham Lead	12
James Duncan, Durham Lead	4
William Higgins, Durham Lead	4
John Wilson, Durham Lead	5
John Marshall, Durham Lead	12
George Winter, Durham Lead	8
Edward Charlton, Durham Lead	4
James Hawkins, Ballarat	4
Nicholas Philipson, Durham Lead	8
William Cokes, Durham Lead	8
Henry Archer, Durham Lead	4
Ralph Gibson, Durham Lead	4
William Scott, Durham Lead	4
John Bruce, Durham Lead	4
Mary Ramsay, Durham Lead	4
James Salkeld, Ballarat	4
John Salkeld, Durham Lead	4
James Toll, Durham Lead	4
James Cuthbertson, New Zealand	12
John Maizey, Durham Lead	4
Benjamin Robertson, Durham Lead	4
Robert Grant, Durham Lead	4
George Philipson, Durham Lead	4
Francis Philipson, Durham Lead	4
John Melloy, Durham Lead	4
John Henry Orchard, Durham Lead	4
Charles McDougall, Durham Lead	4
James Rule, Sebastopol	4
John Denham, Durham Lead	4
Samuel Webb, Durham Lead	4
Thomas Grills, Durham Lead	4
Fenwick Hamilton, Ballarat	4
William S. Ward, Durham Lead	4
David Gedge, Durham Lead	8
Abram Morvich, Ballarat	8
James Nankervis, Durham Lead	4
John Quick, Durham Lead	4
Joseph Tarlton, Durham Lead	4
Andrew Brown, Durham Lead	8
Alexander Herbertson, Durham Lead	8
Murray Chisholm, Carngaham	40
James Liddle, Durham Lead	40
Philip Windmiller, Durham Lead	4
Herman Corsen, Durham Lead	16
John Zimmer, Durham Lead	8
James Scott, Durham Lead	4
Joseph Singer, Durham Lead	4
George Stephens, Durham Lead	4
	400

ROBERT LAMB,
Chairman.

Witness—
RALPH WARD.

No. 888

PRINCE OF WALES GOLD MINING COMPANY.

I, THE undersigned David Ellis, hereby make application to register the Prince of Wales Gold Mining Company under the provisions of the Mining Partnerships Limited Liability Act, 1860; and I do solemnly and sincerely declare that the following statement is, to the best of my belief and knowledge, true in every particular, namely:—

1. The name and style of the company is "The Prince of Wales Gold Mining Company (limited)."
2. The place of operations is at Eaglehawk, Maldon.
3. The nominal capital of the company is One thousand three hundred and fifty pounds, in nine shares of One hundred and fifty pounds each.
4. The amount already paid up is Eleven hundred and twenty-five pounds, and the amount to be called up is Two hundred and twenty-five pounds, being Twenty-five pounds per share.
5. The name of the manager is David Ellis.
6. The office of the company is at the works, on Eaglehawk, Maldon.
7. The names and several residences of the shareholders, and the number of shares held by each at this date, are as follows:—

Name and Residence.	No. of Shares.
David Ellis, Maldon	1
William Thomas, Maldon	1
William Roberts, Maldon	1
Thomas Morgan, Maldon	2
John Morgan, Maldon	2
David Morgan, Maldon	2

DAVID ELLIS,
Manager.

Eaglehawk,
Maldon, 15th May, 1863.

No. 885

IN the Estate of the Perseverance Quartz Mining Company (limited). George Chapman as official agent.

1861.	£	s.	d.	£	s.	d.
20th Sept. To cheque received from the director of the company	143	4	6			
20th Sept. Proceeds of sale of plant, &c.	829	10	0			
31st Oct. Outstanding calls received this month	117	11	6			
30th Nov. Ditto do.	85	8	0			
31st Dec. Ditto do.	51	5	0			
1862.						
31st Jan. Ditto do.	63	10	0			
30th April. Ditto do.	66	19	6			
31st May. Ditto do.	26	10	0			
30th June. Ditto do.	62	10	0			
31st Oct. Ditto do.	7	10	0			
30th Nov. Ditto do.	20	0	0			
31st Dec. Ditto do.	57	7	10			
1863.						
31st Mar. Ditto do.	50	9	6	610	1	4
30th April. Proceeds of sale of iron safe				10	0	0
				£1,592	15	10

CR.

1861.	£	s.	d.	£	s.	d.
23rd Nov. First dividend of 10s. in £	1,025	16	8			
1862.						
3rd Sept. Second ditto 2s. do.	205	1	5			
1863.						
1st June. Third ditto 10d. do.	85	12	11			
1861.						
20th Sept. By advertisements	11	5	0			
28th Sept. Attendance on machine	4	10	0			
3rd Oct. Auctioneer's commission	19	17	0			
19th Oct. Summonses	3	7	6			
19th Oct. Sundry small accounts	1	3	2			
22nd Oct. Law expenses	10	10	0			
9th Nov. Distress warrant	1	14	6			
11th Nov. Summonses	3	5	7			
18th Nov. Commission on collection of Melbourne calls	1	0	0			
21st Nov. Advertisements	2	4	0			
23rd Nov. Law expenses	10	13	0			
30th Dec. Advertisements	12	19	0			
12th Dec. Ditto	8	8	0			
1862.						
22nd Feb. Law expenses	30	0	0			
14th May. Ditto	55	14	0			
8th June. Advertisements	1	8	0			
3rd Sept. Clerical aid	5	0	0			
8th Dec. Attendance of witness at court	1	0	0			
1863.						
4th Mar. Police expenses, man in possession	1	11	6			
" Ditto, ditto	0	5	0			
" Official agent's commission	26	6	0			
" Legal expenses	10	10	0			
" Advertisements in <i>Tarrangower Times</i> and <i>Government Gazette</i>	15	0	0			
" Attendance at court, travelling expenses, telegrams, postages, stationery, and clerical aid	13	2	6			
" Bailiff's fees	15	7	6			
" Accountant's charge for preparing this balance sheet and making copies of the same for the Court of Mines, <i>Tarrangower Times</i> , and <i>Government Gazette</i>	5	5	0			
" Balance remaining in bank	4	18	7			
				£1,592	15	10

GEORGE CHAPMAN,
Official Agent.

Perseverance Quartz Mining Company (limited).

The following amounts, being third and final dividend of 10d. in the pound, will be payable at my office, on Monday, 1st June.

GEORGE CHAPMAN,
Official Agent.

Perseverance Quartz Mining Company (limited).

	£	s.	d.
Bank of New South Wales	32	10	8
Nicholas Brothers	0	7	11
Bury and Evans	0	5	9
Thomas Hannay	0	4	10
Wright and Ross	0	3	3
Thomas Calder	0	3	2
John Tamm	0	9	9
F. Courtin	4	2	6
T. Rodda	0	8	4
J. Wright	0	8	4
McMillan and Padley	10	4	8
J. Jeffrey	0	2	1
G. Clameri	0	10	0
J. Cock	0	16	8
Bank of Victoria	3	4	3
D. Hutchinson	2	3	9
Warnock Brothers	7	0	5
H. Howison, Tase and Co.	1	6	10
James Reid	0	15	0
Henry Ellar	2	10	0
J. Inch	0	11	8
J. McIntosh	9	10	8
T. Hammer	0	15	9
R. Turner	0	11	10

No. 58.—JUNE 2, 1863.—C.

	£	s.	d.
T. Trudgeon	0	8	10
T. C. Miller	1	12	7
H. Schuman	0	5	9
C. Buchold	1	6	8
J. Tregollis	0	2	5
J. Grundry	0	1	8
J. Walmsley	0	3	9
J. Knox	0	4	5
W. Longbottom	0	4	0
M. Johnston	0	4	1
M. Keating	0	4	1
D. Sutherland	0	3	4
W. Abbott	0	3	9
R. Nankivell	2	9	10
A. Honneus	0	4	1
G. Kurisch	0	3	9
A. Kightly	0	1	1
F. E. Paynter	1	5	0
J. Hornblower	0	0	2
C. Winter	0	1	6
G. Pilkington	0	3	5
Cobbett	2	10	0
P. N. Russell and Co.	2	7	0
Atlas Company	0	12	6

£85 12 11

No. 886

THE ROYAL STANDARD GOLD MINING COMPANY (LIMITED).

I, THE undersigned Joseph Watson, do hereby make application to register the Royal Standard Gold Mining Company (limited), under the provisions of the Mining Partnerships Limited Liability Act, 1860; and I do solemnly and sincerely declare that the following statement is, to the best of my belief and knowledge, true in every particular, namely:—

1. The name and style of the company is "The Royal Standard Gold Mining Company (limited)."
2. The place of operations is at Beaufort.
3. The nominal capital of the company is Two thousand four hundred pounds, in twenty-four shares of One hundred pounds each.
4. The amount already paid up is Two hundred and twenty-eight pounds.
5. The name of the manager is Joseph Watson.
6. The office of the company is at Beaufort.
7. The names and several residences of the shareholders, and the number of shares held by each at this date, are as follows:—

Name and Residence.	No. of Shares.
Thomas Gracie, Beaufort	1
John Crowther, Beaufort	1
Henry Stephens, Beaufort	1
John Munroe, Beaufort	1
James Boomer Mackey, Beaufort	1
Pasquale Diverse, Beaufort	1
George Winsall, Beaufort	1
Peter McIntyre, Beaufort	1
James Manson, Beaufort	1
John McDonald, Beaufort	1
John Allen Johnston, Beaufort	1
George Chapman, Beaufort	1
Nathan Race Watson, Beaufort	1
Josiah Kershaw, Beaufort	1
John Murphy, Beaufort	1
Joseph Watson, Beaufort	1
Robert Thompson, Beaufort	1
Henry Fowler, Daylesford	1
Agnes Johnston, Beaufort	1
James Cowan, Beaufort	1
Morris Martinelli, Beaufort	1
William Bicknell, Beaufort	2
Henry Bourne, Beaufort	1

Dated this twenty-ninth day of May, 1863.

JOSEPH WATSON,
Manager.

Witness—
H. P. HENNINGSSEN.

No. 891

In the Supreme Court of the } *Ex. Fa.*
Colony of Victoria.

ENGLISH, SCOTTISH, AND AUSTRALIAN CHARTERED BANK,

P. A. C. O'FARRELL.

THE Sheriff of the Beechworth Circuit District will cause to be sold by public auction, at the Empire Hotel, Beechworth (unless this execution be previously satisfied), on Tuesday, the 7th day of July, 1863, all the abovenamed defendant's interest (if any) in and to allotment No. 13, section 4, township of Wangaratta, containing 2 roods (more or less); also, in allotment No. 9, section 4, township of Wangaratta, containing 2 roods (more or less); also, in allotment No. 12, section 4, township of Wangaratta, containing two roods (more or less); also in allotment No. 1, section 8, township of Benalla, containing 2 roods (more or less); and also in allotment No. 20, section 8, township of Benalla, containing 2 roods (more or less).

Terms—Cash.
Sale at Twelve o'clock noon.

E. G. NETHERCOTT,
Sheriff's Officer.

No. 889

NOTICE.

MR. W. J. B. IVES having this day retired from our firm, his interest and responsibility as a partner ceases from this date.

Geelong, 27th day of May, 1863.

No. 881

W. F. DUCKER AND CO.

LETTER OF APPLICATION FOR MINERAL LEASE.

I, THE undersigned, hereby give notice that I will, on the 30th day of May next (fourteen clear days after the date of this notice), apply to the Honorable the Commissioner of Mines for a Lease of Crown Lands for the purpose of mining for minerals or metals other than gold, the particulars of which land, and the mineral or metal intended to be mined for, are hereunder set forth.

ARCHIBALD CAMPBELL.

Date—15th May, 1863.

Address—75, William street, Melbourne.

Name of applicant or applicants, and style under which it is intended that the business shall be carried on.	Extent of ground applied for.	Name of mineral or metal proposed to be worked, and minimum number of men to be employed when commencing operations, also subsequently when in full work.	Amount of money proposed to be invested, and in what manner the land is to be worked.	(1.) Precise locality. (2.) Term for which lease is required. And (3.) Time of commencing operations.	General Remarks.
Archibald Campbell	Acres. 50	(1.) For the first six months five men (2.) Subsequently when in full work ten men Silver	£5000	(1.) Locality—Glen Dhu Crowlands. (2.) Term—Thirty years. (3.) Time of commencing operations—As soon as the lease is granted.	

No. 860

LETTER OF APPLICATION FOR MINERAL LEASE.

I, THE undersigned, hereby apply to the Minister in charge of Mines for a Lease of Crown Lands for the purpose of mining for minerals or metals other than gold, the particulars of which land, and the mineral or metal intended to be mined for, are hereunder set forth; and I herewith deposit with the Clerk of Petty Sessions at Steiglitz, the sum of Ten pounds to cover the charges of survey and for preliminary expenses in respect of the lease hereby applied for, and also the further sum of Five pounds as required by the Mining Leases Regulations; and I agree, if my application be investigated, that such last-named sum shall in all respects be held by such clerk, subject to and may be appropriated by him under the terms of such regulations, and that upon the approval of this application I will execute a lease upon the basis therein stated, if the Governor shall think fit to grant the same.

I have the honor to be, Sir,

Your obedient servant,

JOHN LEWIS PRITCHARDS.

Date—14th May, 1863.

Address—John Lewis Pritchards, Ballarat.

Name of applicant or applicants, and address, and style under which it is intended that the business shall be carried on.	Extent of ground applied for.	Whether ground applied for on or below, or both on and below, the surface, and how much in each case.	Name of mineral or metal proposed to be worked, and minimum number of men to be employed when commencing operations, also subsequently when in full work.	Amount of money proposed to be invested, and in what manner the land is to be worked.	(1.) Precise locality. (2.) Term for which lease is required. And (3.) Time of commencing operations.	General Remarks.
John Lewis Pritchards and Others "Victoria Slate Company"	Acres. 50	Both above and below	(1.) For the first twelve months six men (2.) Subsequently when in full work thirty men Slate	£10,000. Open cutting	(1.) Locality—Meredith (Moorabool). (2.) Term — Thirty years. (3.) Time of commencing operations—Immediately after issue of lease.	

No. 832

LETTER OF APPLICATION FOR MINERAL LEASE.

I, THE undersigned, hereby apply to the Honorable the President of the Board of Land and Works for a Lease of Crown Lands for the purpose of mining for minerals or metals other than gold, the particulars of which land, and the mineral or metal intended to be mined for, are hereunder set forth; and I herewith deposit with the Commissioner of Crown Lands the sum of Five pounds to cover the charges of survey and for preliminary expenses in respect of the lease hereby applied for, and also the further sum of Five pounds as required by the Mining Leases Regulations; and I agree, if my application be investigated, that such last-named sum shall in all respects be held by such commissioner or warden, subject to and may be appropriated by him under the terms of such regulations, and that upon the approval of this application I will execute a lease upon the basis therein stated, if the Governor shall think fit to grant the same.

I have the honor to be, Sir,

Your obedient servant,

JAMES BROWN CARSON.

Heathcote, 6th November, 1862.

Name of applicant or applicants, and address, and style under which it is intended that the business shall be carried on.	Extent of ground applied for.	Whether ground applied for on or below, or both on and below, the surface, and how much in each case.	Name of mineral or metal proposed to be worked, and minimum number of men to be employed when commencing operations, also subsequently when in full work.	Amount of money proposed to be invested, and in what manner the land is to be worked.	(1.) Precise locality. (2.) Term for which lease is required. And (3.) Time of commencing operations.	General Remarks.
James Brown Carson, Arthur Henry Powell	Acres. 30	On and below. Whole extent	(1.) Antimony or other mineral (2.) For the first six months 4 men (3.) Subsequently when in full work 12 men	£1000 By manual labor until machinery is required	(1.) Locality—Old Antimony (2.) Term — Thirty years (3.) Time of commencing operations—Immediately on lease being granted	None.

No. 892

LINSCOTT'S REEF QUARTZ MINING AND CRUSHING ASSOCIATION, MALDON.

BALANCE Sheet for Half-year ending 11th May, 1863, containing a true statement of the affairs of the Association at that date, in accordance with the terms of the 22nd clause of the instrument of association.

ASSETS.		£	s.	d.
Castings on hand	...	46	8	0
Stores and tools on hand	...	198	11	6
Sundry amounts due on crushing account	...	5	18	0
Balance at Bank of New South Wales	...	256	15	2
		£507	12	8
Ground and plant—				
Property in claims at original cost	...	6,700	0	0
Crushing plant	...	3,496	13	11
Less estimated depreciation on value, 9th November, 1862	...	175	3	11
		3,321	10	0
		£10,259	2	8
LIABILITIES.		£	s.	d.
Balance at credit of profit and loss account	...	529	2	8
Capital account—10,000 shares at £1	...	10,000	0	0
		£10,529	2	8

Maldon, 11th May, 1863.

Audited and found correct.

For C. Ogilvie—

THOS. COGGINS,
THOS. EVANS,
Auditors.

No. 884

In the Supreme Court of the Colony of Victoria. In its Ecclesiastical Jurisdiction:

In the will of JOHN DICKSON, late of Albury, in the colony of New South Wales, brewer, and previously of Woomayama, in the said colony, squatter, deceased.

THE creditors and all persons claiming debts or liabilities affecting the estate of the abovenamed and described John Dickson, who died on or about the 26th day of January, 1861, are, on or before the 25th day of June next, to send the accounts of their respective claims to the undersigned.

This final notice is given in pursuance of the Act 24 Victoria No 112, sec. 22.

S. F. BLACKMORE,
Solicitor to the Executor.
No. 890

Dean street, Albury.

FIVE POUNDS REWARD.

STOLEN or strayed from Mount Egerton, about the 28th April last, a black mare, branded AL near shoulder, white blaze down face. The above reward will be given if stolen on conviction of the thief, or £2 if strayed. Apply to Mr. Wm. Hicks, Mount Egerton. No. 883

Impoundings.

ARARAT.—Impounded at Ararat, Great Western, 28th May 1863, by Mr. Wilson, for G. Logan, Esq., J.P.—Trespass 6d. each.

201. Bay mare, saddle marked, a few grey hairs in forehead, JR near shoulder

202. Bay horse, black points, brand resembling a blotched DM conjoined near shoulder

203. Dark chestnut horse, saddle marked, star, off fore leg injured, C in diamond near shoulder, scar off neck

Same date, by Mr. C. Lamond, for S. J. Davidson, Esq.—Trespass 6d. each.

206. Chestnut horse, saddle marked, off shoulder, like a faint DP near neck, 3 near shoulder

AH

208. Bay horse, saddle marked, blaze and snip, near fore and both hind feet white, JW off shoulder, 4 near shoulder

209. Black horse, broken knees, illegible brand near shoulder, C or G near rump

Same date, by Mr. E. A. Higgins.—Trespass 6d. each.

210. Bay mare, long tail, blaze, rope on neck, blind off eye, WB near shoulder

211. Bay horse, long tail, collar and saddle marked, low condition, coat very rough, scars near shoulder

212. Black mare, star, near hind foot white, like MG near shoulder

213. Bay mare, star, a few white hairs down face, ISC near shoulder (the C not legible), scar off shoulder

If not claimed and expenses paid, to be sold on 1st July, 1863.

THOS. PAICE,
Poundkeeper.

19/

BACCHUS MARSH.—Impounded at Bacchus Marsh, 26th May, 1863, by the Managers Melton Farmers' Common.—Trespass 6d.

285. Red and white bull, top off both ears, no visible brand

If not claimed and expenses paid, to be sold on 1st July, 1863.

W. ANDERSON,
Poundkeeper.

7/

BALLAARAT.—Impounded at Ballaarat, 27th May, 1863, by the Town Inspector.—Trespass 8s. 9d.

1139. Red or brown cow, near ear marked, like H off rump

1140. Red cow, a little white on belly and tail, MK off rump

1141. Strawberry cow, off ear marked, rough in the coat, a brand off rump and off back, like a brand near ribs

1142. Small red and white cow, off ear marked, blotch off rump

If not claimed and expenses paid, to be sold on 1st July, 1863.

J. JOHNSTON,
Poundkeeper.

8/6

BALLAARAT.—Impounded at Ballaarat, 28th May, 1863, by the Police.

1143. Bay mare, long tail, very small star, shod, B near shoulder, near ribs, and near hip, had a saddle and bridle on

By J. Strong.—Damages 10s.

1144. Black and white bull

If not claimed and expenses paid, to be sold on 1st July, 1863.

J. JOHNSTON,
Poundkeeper.

8/

NOTICE.

BALLAARAT.—No. 1110, red yearling heifer, brown head, is branded R, another letter after it off rump.

No. 1123, red and white spotted heifer, both ears marked, like a brand off ribs, rough in the coat, and near calving.

Will be sold 1st July, 1863.

J. JOHNSTON,
Poundkeeper.

7/

BALLAN.—Impounded at Ballan, 27th May, 1863, by Mr. Radley.

690. Brown horse, tan muzzle, H near shoulder and near saddle

691. Black filly, no visible brand

If not claimed and expenses paid, to be sold on 1st July, 1863.

HENRY A. COOPER,
Poundkeeper.

7/

BRANXHOLME.—Impounded at Branhholme, 25th May, 1863, by stockman for G. C. Darbyshire, Esq., Audley.—

No trespass.

280. Red and white spotted cow, hoop horns, AP off rump, JL off shoulder, illegible brand off ribs

281. Yellow bullock, white down back, dewlapped, slit off ear, KOB near ribs, CPC off rump

282. Red cow, old and poor, H or F off rump

283. Red bull calf, progeny No. 282, no brand

284. Large red bullock, wide cock horns, top off near ear, WS over V near rump, CH or GH near ribs

285. Red cow, bumble foot, illegible brand near rump

286. White cow, snail horns, C near rump

287. Red cow, bald face, IS off shoulder and off thigh

288. Red bull calf, progeny No. 287, no visible brand

290. Red and white spotted cow, A near rump

291. White heifer calf, progeny No. 290, no visible brand

292. Red steer, spotted face, like C2 or G2 off rump

293. Small strawberry cow, no visible brand

294. Red and white bull calf, progeny No. 293, no visible brand

295. Strawberry bullock, hoop horns, JB off ribs and off rump

296. Red steer, white belly, CD or GD off rump

297. White poley cow, tip out of both ears, very poor, illegible brand off ribs

298. Red and white heifer calf, progeny No. 297, no visible brand

299. Strawberry heifer, JD near rump

300. Red steer, spotted face, horns standing straight out, illegible brand near rump

301. Red and white heifer, no visible brand

302. Strawberry cow, small hoop horns, no apparent brand

303. White heifer calf, progeny No. 302, no visible brand

304. Yellow and white bull calf, motherless, no visible brand

308. Grey horse, collar marked, like THM conjoined near shoulder, like a star off shoulder

309. Black filly, star in forehead, white nose, long tail, unbroken, CS near shoulder

If not claimed and expenses paid, to be sold on 1st July, 1863.

WILLIAM TURNER,
Poundkeeper.

23/

NOTICE.

BRANXHOLME.—No. 161, incorrectly described before, is a dark bay mare, star in forehead, TN near shoulder, F near ribs.

If not claimed and expenses paid, to be sold on 1st July, 1863.

WILLIAM TURNER,
Poundkeeper.

7/

BUNINYONG.—Impounded at Buninyong, 26th May, 1863, by Mr. James Wall.—Damages 2s.

1108. Red and white bull, no visible brands

If not claimed and expenses paid, to be sold on 1st July, 1863.

D. YOUNG,
Pro GEO. INNES,
Poundkeeper.

6/6

BULLOCK CREEK.—Impounded at Bullock Creek, 25th May, 1863, by the Managers of the Marong Farmers' Common.—Trespass 6d. each.

2409. Chestnut horse, star, snip, off hind foot enlarged, CC near shoulder

2410. Bay mare, small star, CO near cheek, F₁ near shoulder
K
(the K partly before and partly on J)
If not claimed and expenses paid, to be sold on 1st July,
1863.

9/

JOHN W. GOWER,
Poundkeeper.

CARISBROOK.—Impounded at Carisbrook, by E. E. Bucknall, Esq.—Trespass 1s. 6d. each.
1 grey horse, WS near shoulder
1 strawberry cow, DC near ribs, pitch brand on flank, JB near rump, both ears marked
1 yellow and white steer, rope on neck, GH off rump and thigh, S near rump, MH conjoined near ribs
1 red and white bullock, MH conjoined near back
1 red and white bullock, like O or Q near shoulder
1 red and white spotted poley bullock, Θ near shoulder and off rump, MH conjoined and like W near ribs
1 iron grey heifer, tip off both ears, HE conjoined near ribs
1 black snailly bullock, like P₁ off rump

1 red and white bullock, RG near ribs, both ears notched
1 yellow cow, bob tail, ID near shoulder, TR near ribs, JJ off shoulder

1 white nobby bullock, red on head and neck, like GI off rump
H
1 red and white cow, WB off rump, CS near rump, top off near ear

1 brown and white poley cow, MH conjoined near ribs, JI off rump, C off shoulder

1 white and brown bull calf, no visible brands
1 white steer, no visible brands

1 red and white heifer, ditto
1 red cow, HB conjoined off thigh, like F off rump, C off shoulder

1 red poley cow, notch near ear, no visible brand
1 red bull calf, no visible brands

1 bay horse, like S over V off shoulder
1 brown horse, near leg spavined, star, R near shoulder

1 iron grey mare, three white feet, harness marked, like ~ conjoined over S near shoulder

1 bay horse, collar and saddle marked, like HC or HG near shoulder, star

1 bay horse, star, like IH near shoulder
1 brown horse, like L in circle near shoulder, A over WS off shoulder, saddle marked

By D. Campbell, Esq.
1 red and white or strawberry bullock, like J over blotch near

ribs, S over J off rump, both ears slit, CANE near horn
1 roan bullock, CANE near horn, like HT over 7 near rump, illegible brand near ribs, ear marked

1 brindle bullock, top off off ear, like SS near rump
1 red bullock, hind legs white, like MF or HF near rump, illegible brand near loin and off rump

1 red and white cow, near horn off, notch near ear, DM near rump, T near thigh, F × C near back

1 red and white cow, MD conjoined off rump, lame
1 white heifer, red ears and spots, like D-O or DC off ribs

If not claimed and expenses paid, to be sold on 1st July, 1863.

31/6
FRED. GEO. HULL,
Poundkeeper.

CLUNES.—Impounded at Clunes, 21st May, 1863, by G. W. Blunden.—Trespass 6s.

573. Chesnut horse, collar and saddle marked, star in forehead, like BY off shoulder, 50 off ribs

On 22nd May, by G. W. Blunden.—Trespass 5s.
586. Red and white cow, like WD near ribs, WD near thigh

587. Heavy draught chesnut mare, shod all round, collar marked, no visible brands.—Trespass 20s.

On 23rd May, by W. B. Dick, for Managers of Glendaruel and Smeaton Farmers' Commons.—Trespass £5 each.

590. Red and white bull, no visible brands
591. Red and white bull, white face, no visible brands

593. White yearling steer, red head and rump, like DD near ribs.—Trespass 4d.

595. Red steer, white face, no visible brands
596. Dark brown bull, no visible brands.—Trespass £5

600. White heifer, blotch brand off ribs.—Trespass 4d. each
601. Red and white heifer, no visible brands

603. Red heifer, no visible brands
605. White poley heifer, no visible brands

606. White yearling heifer, blotch brand near rump
608. Strawberry heifer, blotch brand near rump

609. Red and white heifer, like MH near rump
614. Red and white spotted heifer, no visible brands

615. Red bullock, very poor
616. Strawberry cow, C in diamond off rump

623. Red cow, like A off rump
624. Red and white spotted cow, illegible brand near rump

625. White cow, bible brands near ribs
626. Strawberry cow, no visible brands

On 26th May, by G. W. Blunden, for Simon Cadden, Esq.—Trespass 6s. each.

627. Bay mare, crippled in fore legs, blind off eye, saddle and collar marked, shoes on fore feet

628. Bay colt, star and stripe, like P off shoulder, like A near rump

On 27th May, by Pitcher Brothers and Co.—Trespass 6d.
629. White bull, O off ribs, writing M off shoulder, like J off

rump

On same day, by W. B. Dick, for Managers of Glendaruel and Smeaton Farmers' Commons.—Trespass 4d. each.

630. Dark brindle poley cow, like HC near rump, FxC in pitch off ribs

631. White cow, like JS off rump; like 24 conjoined off ribs, MH conjoined near back, D near ribs, FxC in pitch off ribs

632. Red and white spotted calf, FxC in pitch near ribs
633. White heifer, FxC in pitch near ribs

634. Yellow brindle cow, like DF near rump, FxC in pitch off ribs

635. Red and white spotted steer, blotch brand off rump, ExC in pitch near ribs

636. Red and white steer, blotch brand off rump, FxC in pitch near ribs

If not claimed and expenses paid, to be sold on 1st July, 1863.

32/
R. KEMP,
Poundkeeper.

CRESWICK.—Impounded at Creswick, 29th May, 1863, by Mr. Thos. Taylor, for Managers of Bullbrook Farmers' Commons.—Trespass 4d. each.

1029. Chesnut mare, in hobbles, strap and bell, hind fetlocks white, switch tail, saddle marked, scar off knee, BN near shoulder, 24 off shoulder

1030. Bay horse, star, hind stockings white, switch tail, saddle and collar marked, JB near shoulder, H near thigh

1033. Bay colt, star, long tail, W near shoulder
1034. Bay mare, switch tail, saddle and collar marked, TL near side neck and off shoulder

1035. Bay draught filly, streak and snip, near hind fetlock and off hind coronet white, long tail, RG near thigh

1036. Brown horse, long tail, saddle marked, off fore foot enlarged, heart near shoulder

1038. Black mare, small star, switch tail, D near shoulder
1039. Fleabitten grey mare, saddle marked, switch tail, broken hobbles, like IDS near shoulder

1040. Bay cob horse, short switch tail, off fore fetlock enlarged, H near shoulder

Same day, by Mr. Wm. Scott.—Trespass 5s. each.
1042. Red cow, off horn broken, speckled flanks, WB off rump, LC near thigh, PH off ribs, ML near shoulder

1043. Red heifer, little white on belly, ML near ribs

If not claimed and expenses paid, to be sold on 1st July, 1863.

17/
HENRY CARPENTER,
Poundkeeper.

NOTICE.

CRESWICK.—No. 816, should be bay horse, star, near hind foot white, saddle and collar marked, crippled, crown brand over C over C near shoulder, blotch off cheek, and will be sold 17th June, 1863.

6/6
HENRY CARPENTER,
Poundkeeper.

DUNOLLY.—Impounded at Dunolly, 23rd May, 1863, by P. Doyle.—Trespass 6d. each.

69. Brown cob mare, star, white on near hind pasterns, K over like Q near shoulder

Q conjoined

R
On 27th May, by same.

70. Roan mare, collar marked, both fore and near hind legs white, bald face, JK near shoulder

71. Iron grey horse, short tail, saddle and collar marked, star, hook S near shoulder, indescribable brand over like J, off

JA shoulder

On 28th May, by J. O. Torry, Esq.—Trespass 6d. each.

72-8. Seven head of young cattle, various colors and sexes, PS off rump

If not claimed and expenses paid, to be sold on 1st July, 1863.

13/6
GEO. H. FINDLAY,
Poundkeeper.

ELPHINSTONE.—Impounded at Elphinstone, 25th May, 1863, by Mr. H. Bentley.—Trespass 1s.

675. Bay filly, grey hairs on tail, B near and off shoulders
On same date, by Mr. J. Davies.—Trespass 6d. each.

676. White cow, piece out of near ear, B near rump

677. White and red spotted poley heifer, piece out of near ear, like Y near rump

If not claimed and expenses paid, to be sold on 1st July, 1863.

9/
J. PATTERSON,
Poundkeeper.

GLENORCHY.—Impounded at Glenorchy, 25th May, 1863, by Mr. Wm. Lowe.—Trespass 6d. each.




117. Black bullock, white belly, star in forehead, top off near ear, two blotch brands, one over the other, off ribs

118. Red and white spotted bullock, blotch brand off rump
119. Red and white poley bullock, blotch brand off rump

If not claimed and expenses paid, to be sold on 1st July, 1863.


8/
D. K. FITZGERALD,
Poundkeeper.

HEATHCOTE.—Impounded at Heathcote, 26th May, 1863, for the Managers of Wild Duck Creek Common.

419. Brown horse, long switch tail,  off shoulder, 439 near neck,  near shoulder ( across J), like W near ribs
-B
If not claimed and expenses paid, to be sold on 1st July, 1863.

JOHN HAMILTON,
Poundkeeper.

KALKALLO.—Impounded at Kalkallo, 25th May, 1863, by Langford, Esq.

517. Brown mare,  near ribs, 2 near shoulder
Same date, by E. Bradley, Esq.
518. Bay filly, blotch like over C near shoulder, star
519. Black mare, like Y off shoulder, HR conjoined near shoulder, star
520. Black filly foal (progeny), star, no visible brands
On 29th May, by E. Dowling.
531. Strawberry bull calf, no visible brands
532. Red and white bull calf, no visible brands
If not claimed and expenses paid, to be sold on 1st July, 1863.

GRAHAM MITCHELL,
Poundkeeper.

LANCEFIELD.—Impounded at Lancefield, 27th May, 1863, by Thomas Wragg, Esq.—Trespass 6d. per head.

249. Red and white strawberry steer, no visible brands
250. Red and white spotted heifer, no visible brands
251. Red steer, no brands visible
252. Red steer, some white on back, no visible brands
If not claimed and expenses paid, to be sold on 1st July, 1863.


A. MADIGAN,
Poundkeeper.

LEXTON.—Impounded at Lexton, 25th May, 1863, by G. Frithall.—Trespass 6d. each.

- 337-8. Two red and white heifers, like PC off rump
On same date.
339. Black sided steer, near ear marked, 6 near shoulder, like J L J near ribs, J off rump and thigh
If not claimed and expenses paid, to be sold on 1st July, 1863.

T. NICHOLLS,
Poundkeeper.

LINTON.—Impounded at Linton, 23rd May, 1863, by T. Balmer, for Managers of Farmers' Common.—Trespass 6d. each.

- 324-7. Four young heifers, no visible brands
By T. Ryan, for Managers of Linton and Linton Gold Fields Common.
329. Bay filly, HS near shoulder
330. Light bay colt, indistinct brand like  (or QC conjoined near shoulder
On 29th May, by M. H. Baird, Esq., J.P.
342. Strawberry steer, slit in off ear, no visible brands
If not claimed and expenses paid, to be sold on 1st July, 1863.


T. MATHEWS,
Poundkeeper.

MALMSBURY.—Impounded at Malmesbury, 28th May, 1863, by Mr. Geo. Pogue.—Trespass 1s. each.

563. Black horse, stripe, near hind coronet white, L near shoulder
CD
like 2
564. Chesnut horse, star, both hind and near fore fetlocks white, H near shoulder
H
565. Bay mare, both knees broken, HIC near shoulder
566. Light iron grey mare, switch tail, scar off thigh, no visible brand
If not claimed and expenses paid, to be sold on 1st July, 1863.

R. DAVISON,
Poundkeeper.

MELBOURNE.—Impounded at Melbourne, 29th May, 1863, by Messrs. Bell and Rogerson.—Trespass 6d. each.

612. Red heifer, greyish on cheeks, white belly, on tail, and underparts, blackish about face, quarter out back off ear, like G= near rump, the two bars apparently scars
613. Black brown and white heifer, top off off ear, small hoop horns, like WB with  under off ribs
If not claimed and expenses paid, to be sold on 1st July, 1863.


JOHN FELSTEAD,
Poundkeeper.

MEREDITH.—Impounded at Meredith, 23rd May, 1863, by J. Finn.—Trespass 6d. each. Notice sent to owner.

524. Red and white cow, TP near ribs
525. Red bull calf, progeny of No. 524
On 27th May, by W. Ford.—Trespass and toll 9d. each.
526. Chesnut mare, star, saddle marked, 2 near shoulder, CEL off neck
527. Black horse, star, saddle marked, switch tail, JP conjoined off shoulder
No. 58.—JUNE 2, 1863.—7.

528. Bay horse, saddle and collar marked, JR conjoined near shoulder, shod

529. Grey horse (cob), saddle and collar marked, A near shoulder, W off neck, like C off shoulder (square top 3)

530. Bay draught horse, star and snip, saddle and collar marked, short switch tail, off hind fetlock white, like 3S near neck (square top 3),  near shoulder

531. Bay horse, short tail, saddle marked, like C near shoulder.

H near neck, C off neck

On 27th May, by J. Wallace, Esq.—Trespass 6d. each.

532. Bay draught horse, saddle and collar marked, switch tail, JB or JR near shoulder


533. Black horse, small star, saddle marked, off hind fetlock white, blotched brands near shoulder

534. Bay mare, star, black points, 4 near shoulder, JIM off neck

535. Bay colt, star, B or R near shoulder
If not claimed and expenses paid, to be sold on 1st July, 1863.

THOS. CONNOR,
Poundkeeper.

MORANG.—Impounded at Morang, 25th May, 1863, by A. S. Wilton, Esq., Morang.—Trespass 2s.

419. Brown or black cow, some white on forehead, belly, and legs, rope round horns, near ear slit,  near rump
If not claimed and expenses paid, to be sold on 1st July, 1863.

JOSEPH HUTCHINSON,
Poundkeeper.

MOUNT MORIAC.—Impounded at Mount Moriac, 25th May, 1863, by Mr. J. Tindale.—Trespass.

245. Bay filly, star, like I, near shoulder
246. Dark bay horse, star, near fore and hind feet white, S near thigh
If not claimed and expenses paid, to be sold on 1st July, 1863.

J. H. RYLAND,
Poundkeeper.

ROKEWOOD.—Impounded at Rokewood, 27th May, 1863, by Mr. J. Sharp, for R. L. Bell, Esq., J.P., Mount Mercer.—Trespass 1s. each.

427. Dark bay cob horse, star, CH (the H crossways) near shoulder, DH off shoulder
428. Chesnut colt, star, no visible brand
429. Chesnut horse, blaze, near hind foot white, hair off off shoulder, GM over WC near shoulder
430. Light bay horse, both hind feet white, stripe in face, wall eye, white muzzle, no visible brand—Notice sent to supposed owner of 429 and 430, T. Eavens, Whimholes
431. Bay mare, black points, JB near shoulder tar brand, NC off ribs
432. Chesnut colt, near hind foot white, star and stripe, J&S near shoulder—Notice sent to J. Sisley
433. Grey horse, no visible brand
434. Black colt, star, two fore and near hind fetlocks white, like J&S blotched near shoulder—Notice to J. Sisley
435. Brown filly, star, two hind fetlocks white, no visible brand
If not claimed and expenses paid, to be sold on 1st July, 1863.

D. McANDREW,
Poundkeeper.

SMYTHE'S CREEK.—Impounded at Smythe's Creek, 27th May, 1863, by Mr. Newcomen.—Trespass 6d.

1858. Black filly
1859. Black mare, long tail, star, saddle marked, R near shoulder
JA

On 28th May, by C. Seaton.—Trespass 8s.

1860. Bay mare, star, collar and saddle marked, long tail, broken hobbles, WB near shoulder

On 29th May, by Managers of Burrumbeet Common.—Trespass 6d.

1861. Black horse, switch tail, saddle marked, line on neck, TJ near saddle

1862. Bay horse, black points, shod, switch tail, like A near shoulder

1863. Bay horse, saddle marked, broken knees, switch tail, RH off shoulder, J L near shoulder

On 29th May, by S. Cox, for Managers of Cardigan Common.—Trespass 6d.

1865. Dark bay horse, short switch tail, four white feet, star, shod, collar and saddle marked, like W near rump

1867. Roan horse, star, switch tail, shod, saddle marked, broken knees, JP conjoined near rump

1868. Black draught horse, star, collar marked, switch tail, 75 near cheek, like JK conjoined near shoulder

1869. Bay mare, blaze, switch tail, hind legs white, M near shoulder, M off shoulder, like 5 near neck

1870. Bay pony mare, star and stripe, long tail, saddle marked, shod, no visible brand
If not claimed and expenses paid, to be sold on 1st July, 1863.

HENRY SANDERS,
Poundkeeper.

ST. ARNAUD.—Impounded at St. Arnaud, 26th May, 1863, by Mr. Davey.
 124. Black mare, hollow back, near hind pastern white, like PP over illegible brand off shoulder
 If not claimed and expenses paid, to be sold on 1st July, 1863.

F. H. MASSEY,
 Poundkeeper.

71

WARRANDYTE.—Impounded at Warrandyte, 26th May, 1863, by Mr. H. Hewish.—Trespass 1s. each.
 114. Chesnut colt, white stripe down face, B near side neck
 115. Bay colt, star and snip, white on off hind foot, like L near shoulder
 116. Bright bay pony, saddle marked, like J near shoulder
 On 27th May, by W. Cunningham.—10s.
 117. Brown mare, star, switch tail, IM near shoulder

If not claimed and expenses paid, to be sold on 1st July, 1863.

JOHN HUTCHINSON,
 Poundkeeper.

9/6

WEDDERBURNE.—Impounded at Wedderburne, 26th May, 1863, by Henry Davis and Co.
 149. Bay mare, star, fore fetlocks enlarged, short switch tail, like I near shoulder
 On 27th May, by John Fenton, Esq.

156. Chesnut horse, off knee broken, HN conjoined near shoulder, B x off neck
 167. Bay horse, mark of fistula, saddle marked, switch tail, shod, like ME blotched near shoulder
 FT conjoined (the F to left)

If not claimed and expenses paid, to be sold on 1st July, 1863.

G. R. BRUCE,
 Poundkeeper.

10/

WICKLIFFE.—Impounded at Wickliffe, 24th May, 1863, by Mr. Norris, for J. Ware, Esq., Yalla-y-Poorra.

418. Grey horse, dark points, switch tail, scar on top of rump, like PET faint near shoulder, near neck
 WH
 TW

419. Chesnut mare, short bang tail, near hind leg partly white, shod, near shoulder, conjoined off shoulder
 JH
 E

420. Bay mare, black points, white spots on back, switch tail, off hip down, C or G off shoulder

421. Chesnut mare, long mane and tail, lame near hind foot, JJ conjoined off shoulder (the tail of last J to right)

423. Bay or dark chesnut colt foal, very small star, no visible brand, progeny of 421

On 25th May, by Mr. Jacob Hindhaugh, for A. McKinley, Esq., Glenronald.—Trespass 1s. each.

423. Chesnut mare, star and stripe, white fore legs, piece of rope on neck, 306 near neck, RLC faint near shoulder
 JA

424. Bay horse, star, long tail, light colored muzzle, both knees broken, saddle marked, no visible brand

425. Roan mare, dark points, long tail, broken knees, hide rope on neck, like writing A near shoulder

426. Roan filly foal, progeny 425, no visible brand
 427. Bay filly, black points, star, black and tan muzzle, no visible brand
 428. Small black colt, docked tail, like WE blotched near shoulder

If not claimed and expenses paid, to be sold on 1st July, 1863.

FRED. WM. DODD,
 Poundkeeper.

20/6

THE GOVERNMENT PRINTER acknowledges the receipt of the undermentioned sums:—

1863.	£	s.	d.
May 29.—F. W. Dodd	1 0 0
May 29.—J. Johnston	5 0 0
May 30.—Thos. Connor	1 0 0
June 1.—Hy. A. Cooper	2 0 0
June 1.—J. Patterson	1 0 0
June 1.—Wm. Turner	1 0 0
June 1.—G. Mitchell	1 0 0
June 1.—F. G. Hull	2 0 0
June 1.—Hy. Sanders	1 0 0
June 1.—Thos. Paico	1 0 0
June 1.—John Daly	1 0 0
June 1.—D. McAndrew	1 0 0
June 1.—S. Mathews	0 10 0
June 1.—J. H. Ryland	0 5 8

1st June, 1863.

J. FERRES,
 Government Printer.

CONTENTS.	PAGE.
Government-Notices	1215
Proclamation—Importation of Sheep into South Australia	1215
Notice of Applications for Leases of Land	1216
Due Payment of Rents of Runs in Arrear	1223
Lands Reserved	1223
Approaching Land Sales	1224
Land Sales	1224
Immigration Returns	1226
Contracts Accepted	1227
Courts	1229
Tenders	1231
Weekly Letter List	1232
Private Advertisements	1233
Impoundings	1237

By Authority: JOHN FERRES, Government Printer, Melbourne.