



VICTORIA GOVERNMENT GAZETTE.

Published by Authority.

No. 98.]

FRIDAY, SEPTEMBER 25.

[1863.]

VICTORIAN RAILWAY DEBENTURES, PRINCIPAL AND INTEREST PAYABLE IN THE COLONY.

SEALD Tenders will be received at this office until Noon on Tuesday, the 3rd November, for the whole or any part of Victorian Railway Debentures to the amount of £200,000. The debentures to be issued are dated 1st October, 1860, and are in sums of £100, £50, £25, and £10.

A deposit of five (5) per cent. on the amount of each tender, in cash, bank draft, or marked cheque, must be enclosed with the tender.

Tenders must state the amount or rate per cent. offered, exclusive of accrued interest, also the number and description of debentures required.

Tenders are to be endorsed as follows:—"Tenders for Victorian Railway Debentures."

Tenders will be opened, in the presence of the tenderers, on the 3rd of November at Noon, in the Executive Council Chamber, Treasury, Spring street, Melbourne.

The debentures will be deliverable to the successful tenderers within fourteen (14) days from the date on which the tenders are opened, and are redeemable in twenty-five (25) years from their respective dates.

The debentures bear interest at the rate of six (6) per cent. per annum, secured on the consolidated revenue of the colony, which will be payable in Melbourne on the 1st of April and 1st of October in each year.

The Government will not necessarily accept any tender.

The decision of the Government will be made known on the day following that on which the tenders are opened.

GEO. VERDON,
Treasurer.

Treasury,
Melbourne, 24th September, 1863.

REGULATIONS FOR THE VOLUNTEER FORCE.

THE Governor in Council has made the subjoined Regulations under the second clause of the Act No. 183, intituled, *An Act to amend the Law relating to Volunteer Corps.*

GEO. VERDON,
Treasurer.

Treasury,
Melbourne, 21st September, 1863.

DEFINITION OF AN EFFECTIVE—NAVAL, ARTILLERY, OR RIFLE VOLUNTEERS.

A.—To take effect at new enrolment.

A person who was during any part of the year, between 1st September, 1862, and 1st September, 1863, an enrolled volunteer, and who either

- (1) Attended within that period twenty-four drills, twelve of which were parades of the corps; or
- (2) Went through the course of musketry instruction for 1863; or
- (3) Passed through recruit drill during the month of September, 1863.

B.—To take effect at the 1st January, 1864.

Any enrolled volunteer who, between the 1st October, 1863, and the 31st December, 1863, has attended nine parades, or recruit drill and six parades, and been present at and passed an official inspection.

C.—To take effect at the 1st January in subsequent years.

Any enrolled volunteer who has gone through the course of musketry instruction for the year, and has during the year attended exercise under arms twenty-four times, two of which shall have been battalion parades, fifteen parades of the corps

No. 98.—SEPTEMBER 25, 1863.—1.

(two of which shall have been inspection parades, of which three shall be held each year), and the remaining seven either parades or company drills.

ENROLMENT, PARADES, DRILLS.

1. The enrolment shall be to the 1st January, 1866.
2. Effectives from the old force may be enrolled without attending recruit drill; all others will be required to pass recruit drill before enrolment.
3. The services of no naval, artillery, or rifle corps will be accepted in 1863, unless there be 50 effectives prepared to join.
4. Recruit drill shall mean twelve drills of one hour each during one fortnight, and inspection at the end of the fortnight. Should the recruit fail to pass an inspection, he must attend six drills in the next week, or twelve drills in any subsequent fortnight, before presenting himself for inspection.
5. In the definition of an effective, a parade shall mean an assembly of the corps in uniform, under arms, for exercise in the open air, whereat not less than 40 members are present. In 1863, 30 members shall suffice.
6. A company drill shall mean any assembly of the corps for drill where not less than 20 are present.
7. No corps shall return in any month more than four parades and four company drills; and no such parade or drill shall be recognized for the purpose of these regulations, unless approved by the officer commanding the volunteer force.

UNIFORM AND ALLOWANCES.

1. Members joining as effectives will receive uniform.
2. Other members, on passing recruit drill, will be supplied with uniform, which will be debited to the officer commanding.
3. At the commencement of each year the officer commanding will be debited with £182 10s. for drill instruction.

4. At the commencement of each year the commanding officer will be credited for each effective in the following sums:—

£	s.	d.	
1	10	0	for drill instruction.
1	10	0	for uniform.
1	0	0	for general purposes. And with a further sum of—
0	10	0	for every effective who has passed gun drill. And with a further sum of—
0	5	0	for every effective who has attended twenty-four drills (sword drills, bayonet drills, or company drills). And with a further sum of—
0	5	0	for every effective who has fired in not less than eight attested practices, 120 rounds of ball cartridge.

5. If the debit exceed the credit, no money will be paid to the officer commanding; if the balance be the other way, he will receive it for subsequent expenses.

6. No claim shall be admitted at the commencement of any year if the number of effectives for the previous year be below 75; and the services of such corps shall be dispensed with.

FINES AND SUBSCRIPTIONS.

1. Every volunteer who fails to attend muster for parades twice in each month shall pay 2s. 6d. fine to his corps; every corporal or sergeant, 5s; every commissioned officer, 10s.; unless on leave of absence or medical certificate.

2. No corps shall impose by rule a subscription of more than 1s. a week.

MISCELLANEOUS.

1. Any volunteer who shall not during the times of training and exercise conduct himself in an orderly manner, or shall not obey the command of his superior officer, may be placed in the custody of members of the volunteer force for the period of such training or exercise.

2. Courts of enquiry shall be held in conformity with the regulations in force in Her Majesty's service.

ADDITIONAL MONEY ORDER OFFICES.

ON and after the 1st October next, Money Orders may be obtained and made payable at the following Post Offices:—

Colac,
Collingwood,
Moonambel.

(By Order)

WILLIAM TURNER,
Secretary.

General Post Office,
Melbourne, 17th September, 1863.

CHAIRMAN OF AVOCA GENERAL SESSIONS.

THE Governor, with the advice of the Executive Council, has been pleased to appoint

JAMES LANGTON CLARKE, Esquire (Chairman of General Sessions at Ararat, &c.),

to be also Chairman of General Sessions at Avoca from the date hereof to the 31st of December next, acting as a substitute for M. F. Macnab, Esquire, to perform his duty and exercise his power as Chairman of the said General Sessions.

ARCHD. MICHIE.

Crown Law Offices,
Melbourne, 21st September, 1863.

4304.

CLERKS OF COURTS.

THE Governor, with the advice of the Executive Council, has been pleased to make the following appointments, viz.:—

JAMES STEPHEN CHAPPELL COFFIN (Clerk of Courts, Avoca), to be also Clerk of the Peace for the General Sessions District of Avoca.

CORNER WRIGHT MINCHIN (Clerk of Courts at the place heretofore called Raglan),

to be Clerk of the County Court and Court of Mines and of Petty Sessions holden at Beaufort.

ARCHD. MICHIE.

Crown Law Offices,
Melbourne, 21st September, 1863.

4304.

ELECTORAL REGISTRARS.

THE Governor, with the advice of the Executive Council, has been pleased to appoint the undermentioned gentlemen to be Electoral Registrars, viz.:—

GEORGE BRUTON NEAVE BRISTOW, Reedy Creek, for the Reedy Creek (A.) and (B.) divisions of the Electoral District of Dalhousie, and for the corresponding divisions of the North-western and Eastern provinces respectively, *vice* R. C. Bristow, resigned.

ALEXANDER WARREN, near Lockwood, for the Pyramid Creek division of the Electoral District of Mandurang, and the corresponding division of the North-western province, *vice* B. Gammon, relieved.

J. McCULLOCH.

Chief Secretary's Office,
Melbourne, 21st September, 1863.

BAILIFF.

THE Governor, with the advice of the Executive Council has been pleased to appoint

W. E. NICKOLS

to be Bailiff of the County Court and Court of Mines at Beaufort.

ARCHD. MICHIE.

Crown Law Offices,
Melbourne, 21st September, 1863.

4304.

TRUSTEES.

THE Governor, with the advice of the Executive Council, has been pleased to approve of the appointment and accept the resignation of the Trustees hereinafter mentioned, on the following dates, viz.:—

On 7th September, 1863.

PATRICK ALFRED JENNINGS

having resigned his office as a Trustee of the Cemetery at St. Arnaud, his resignation has been accepted.

PHILLIP MOELLER

having resigned his office as a Trustee of the Cemetery at Woodend, his resignation has been accepted.

On 14th September, 1863.

GEORGE EVANS,
DAVID CRICHTON,
JOHN O'NEILL,
JOHN JONES,
WILLIAM KNIGHT,

have been appointed to be the Trustees of the land reserved for a Public Cemetery at Bealiba (Cochrane's).

JOHN MCINTYRE,
ROBERT STRICKLAND,
JOSEPH HENRY ABBOTT, and
WILLIAM HARRIS,

having resigned their offices as Trustees of the Cemetery at Back Creek, Sandhurst, their resignations have been accepted.

The MUNICIPAL COUNCIL OF SANDHURST

have been appointed to be the Trustees of the Cemetery at Back Creek, Sandhurst.

Corrigenda.

THOMAS LEA

is the correct name of the Trustee whose name appears as *Lee*, in the list of Trustees of the land reserved for Church of England purposes at Happy Valley, in page 1977 *ante*.

JOHN CAPPER

is the correct name of the Trustee whose name appears as *Copper*, in the list of Trustees of the Cemetery at Kangaroo Flat (Mandurang), in page 1977 *ante*.

R. HEALES.

Lands and Survey Office,
Melbourne.

SCHOOL COMMITTEES.

THE Board of Education have appointed the following gentlemen Members of the Local Committees of the undermentioned Schools:—

Model Schools, Melbourne. No. 391.

The Hon. SIR JAS. F. PALMER, M.P.

Queenscliff School. No. 516.

Rev. W. MCJENNETT,
DAVID J. WILLIAMS,
HENRY E. BROWN,
ALEXANDER P. L. ROBERTSON,
CHARLES DOD,
HENRY GOODENOUGH,
SAMUEL C. VIVIER.

North Melbourne School. No. 459.

Rev. J. DARE.

Castlemaine School. No. 152.

Rev. W. HILL.

Camperdown School. No. 114.

DANIEL MCKINNON,
ARCHIBALD BLACK,
JAMES TAIT.

Dean School. No. 87.

ALEXANDER WILSON,
ROBERT MCINDOE,
JOHN HARVEY,
WILLIAM MATHER,
CHARLES NAPLES,
HENRY BOURCHIER.

Doncaster School. No. 197.

JAMES CUMMING,
REINHOLD DEHNERT,
ANDREAS ZANDER.

Rutherglen School. No. 522.

THOMAS SHARP,
ALEXANDER MCCLEERY,
JOHN ORR,
JAMES B. SANDERSON,
WILLIAM H. MCNEILL,
CHARLES S. WESTFIELD,
PATRICK BOYLAN.

Carlisle School. No. 115.
Rev. R. B. SCOTT,
JAMES ABRAHAM,
R. W. DICKENSON,
W. ECCLESTONE,
JEREMIAH MCGRATH.

Eltham School. No. 209.
THOMAS BATT.

Kirkstall School. No. 344.
JAMES MORRESEY.

Belfast School. No. 83.
Rev. CHARLES LANE.

Brighton School. No. 44.
Rev. SAMUEL TAYLOR.

East Brighton School. No. 213.
Rev. SAMUEL TAYLOR.

Brunswick Street School. No. 78.
Rev. J. G. MILLARD,
THOMAS G. ATKINSON.

Newtown School. No. 462.
Rev. W. L. BINKS.

These appointments have been made without prejudice to the power of the Board to withdraw aid from the schools at any time, subject to the provisions of the Act.

(By Order of the Board) B. F. KANE,
Secretary.

Education Office,
Melbourne, 22nd September, 1863.

SCHOOL COMMITTEES.

Corrigenda.

THE Board of Education have appointed the following gentlemen members of the Local Committees of the under-mentioned schools; instead of those published by mistake in the *Government Gazette* of the 21st July, page 1597:—

Tylden School. No. 621.
ALFRED H. CLATTON,
JOHN PETTIGROVE,
JAMES PESTELL,
RICHARD FLEMING,
PETER A. SINCLAIR,
FREDERICK W. THURM.

The above were gazetted in error as members of the Local Committee of a school at Newtown.

Guildford School. No. 264.
Rev. JAMES LOW,
DONALD MUNRO,
WILLIAM G. GAFFNEY,
JAMES NEWMAN,
THOMAS WHEAR.

The above were gazetted in error as members of the Local Committee of a school at Tylden.

These appointments have been made without prejudice to the power of the Board to withdraw aid from the schools at any time, subject to the provisions of the Act.

(By Order of the Board) B. F. KANE,
Secretary.

Education Office,
Melbourne, 22nd September, 1863.

REMOVAL OF A SCHOOL COMMITTEEMAN.

THE Board of Education have, with the consent of His Excellency the Governor in Council, removed

Mr. CHARLES F. MITCHELL
from the Local Committee of the Common School at Beechworth.
No. 36.

(By Order of the Board) B. F. KANE,
Secretary.

Education Office,
Melbourne, 22nd September, 1863.

THE NEXT CIRCUIT COURT AT PORTLAND.

At the Government House, Melbourne, the twenty-first day of September, 1863.

PRESENT:

His Excellency the Governor	
Mr. McCulloch	Mr. Verdon
Mr. Heales	Mr. Hervey
Mr. Michie	Mr. Francis
Mr. Higinbotham	

WHEREAS by an Act passed in the fifteenth year of the reign of Her present Majesty, intituled *An Act to make provision for the better administration of Justice in the colony of Victoria*, it is amongst other things enacted, that it shall be lawful for the Governor of the said colony, by any Orders to be by him, with the advice of the Executive Council thereof, from time to time made and proclaimed, to define the limits of districts within and the times at which circuit courts shall be holden in the said colony; and the said limits and times to alter and vary as he shall, with the advice aforesaid, deem necessary: And whereas by an Order of the Governor in Council, made on the twelfth day of January, in the year One thousand eight hundred and sixty-three, certain times were appointed for the holding of the several circuit courts of Victoria in the present year: And whereas it is deemed necessary to alter the time fixed as aforesaid for holding the next circuit court at Portland: Now therefore His Excellency the Governor, by and with the

advice of the Executive Council, doth by this present Order alter the time for holding the next circuit court at Portland, and doth hereby direct and appoint that the said court shall be holden at the time hereinafter mentioned, that is to say:—

On Thursday, the eighth day of October now next ensuing, instead of the first day of the said month.

And the Honorable George Higinbotham, Her Majesty's Attorney-General for Victoria, shall give the necessary directions herein accordingly.

J. H. KAY,
Clerk of the Executive Council.

GENERAL SESSIONS DISTRICTS ALTERED.

PROCLAMATION.

By His Excellency SIR CHARLES HENRY DARLING, Knight Commander of the Most Honorable Order of the Bath, Governor and Commander-in-Chief of the Colony of Victoria, &c., &c., &c.

WHEREAS by an Act of the Lieutenant Governor and Legislative Council of the colony of Victoria, passed in the sixteenth year of the reign of Her present Majesty, intituled, *An Act to make provision for the better administration of Justice in the Courts of General Sessions in the Colony of Victoria*, it is amongst other things enacted, that Courts of General Sessions of the peace shall be established and holden in certain places therein named, and such other places and districts within the said colony as the Lieutenant Governor thereof shall appoint; and that it shall be lawful for the Lieutenant Governor of the said colony, from time to time, to define and appoint by proclamation the limits and boundaries of such places or districts within which all such courts shall have jurisdiction respectively, and the places and times at which such courts shall be holden, and such limits, districts, places, and times respectively to revoke, alter, or vary as the said Lieutenant Governor shall think fit: And whereas by a Proclamation under the hand of the Governor and the seal of the colony, bearing date the twenty-eighth day of March, One thousand eight hundred and fifty-nine, the district of the Court of General Sessions for Buninyong and Ballarat, holden at Ballarat, was altered and defined as therein mentioned: And whereas by another Proclamation, bearing date the thirty-first day of March, One thousand eight hundred and sixty-two, the districts of the respective Courts of General Sessions holden at Ararat and Maryborough were also altered and re-defined: And whereas it is expedient to again alter the said districts: Now therefore I, the Governor of Victoria, with the advice of the Executive Council, do hereby revoke so much of the said Proclamations respectively as describes the boundaries of the said districts; and, with the advice aforesaid, I do hereby alter the said districts, and do declare and appoint that the said Courts of General Sessions shall be holden in and for the respective districts hereinafter described, that is to say:—

The Court of General Sessions of the peace holden at Ballarat shall have jurisdiction in and for the district of Buninyong and Ballarat, comprising all that portion of Victoria hereinafter described, viz.:—Commencing at the source of Emu Creek; thence by that creek to Baillie's Creek; by the last-named creek to the town of Carngaham; thence by a line south-easterly to the junction of Williamson's Creek and the River Yarrowee; thence by a line easterly to the junction of the Lal-lal rivulet and the River Moorabool; thence by the last-named river to its source; thence by the Main Dividing Range to the source of the Bullarook Creek; thence by the last-named creek to its junction with the Deep Creek; thence by the last-named creek northerly to a point bearing easterly from a point about half a mile below the junction of Mount Greenock Creek with McCallum's Creek; thence westerly to the last-named point; thence by Mount Greenock Creek to its junction with McCallum's Creek; by the last-named creek to its source in the Main Dividing Range; and by the Dividing Range westerly to the point of commencement.

The Court of General Sessions of the peace holden at Ararat shall have jurisdiction in and for the district of Ararat, comprising all that portion of Victoria hereinafter described, viz.:—Commencing at the source of the Emu Creek; thence by that creek to the southern boundary of the county of Ripon; thence by the southern and western boundaries of that county to the River Glenelg; by that river and a line north to Norton Creek; thence by Norton Creek and the River Wimmera to the south shore of Lake Hindmarsh; thence by a straight line easterly to a point on the west shore of Lake Huloke; thence northerly, easterly, and southerly by the shores of Lake Huloke to the mouth of the Avon River; by the last-named river southerly to its junction with Richardson Creek; by the last-named creek south-easterly to the south-west angle of the township of Navarre; by the south boundary of that township to its south-east angle; thence by a line easterly to the range dividing the waters of the Wimmera and Avoca Rivers; by that range southerly to the Main Dividing Range; and by the last-named range easterly to the point of commencement.

The Court of General Sessions of the peace holden at Maryborough shall have jurisdiction in and for the district of Maryborough, comprising all that portion of Victoria hereinafter described, viz.:—Commencing at the south-west angle of the town reserve of Castle Donnington; thence by a straight line south-easterly to Lake Bael-bael south shore and the Avoca River; by the last-named river southerly to Natt-Yallock; thence by a line easterly to the north-east angle of Joyce's pre-emptive right; by the easterly, southern, and western boundary to a point on last-named boundary where it is intersected by Bet-bet or McNeil's Creek; by the last-named creek southerly to its junction with Branch Creek; by the last-named creek southerly to

its source in the Main Dividing Range; by that range easterly to the source of Mount Greenock Creek; by the last-named creek northerly to a point half a mile below its junction with McCallum's Creek; thence by a line easterly to the Tullaroop or Deep Creek; thence by the last-named creek and the River Loddon to the junction of that river with McNeil's Creek at Thalack-thalack; thence by the River Loddon to its junction with the ana-branch of the River Murray; thence by said ana-branch westerly to the south-east angle of the township of Castle Donnington; thence by the southern boundary of that township to its south-western angle, being the point of commencement.

Given under my Hand and the Seal of the Colony, at Melbourne, this fourteenth day of September, in the year of our Lord One thousand eight hundred and sixty-three, and in the twenty-seventh year of Her Majesty's reign.

(L.S.)

C. H. DARLING.

By His Excellency's Command,

ARCHD. MICHIE,

Minister of Justice.

L.O.4202-1.

GOD SAVE THE QUEEN!

GISBORNE GAOL.

PROCLAMATION.

By His Excellency SIR CHARLES HENRY DARLING, Knight Commander of the Most Honorable Order of the Bath, Governor and Commander-in-Chief of the Colony of Victoria, &c., &c., &c.

WHEREAS a certain building has been erected at the public expense, at Gisborne, as and for a lock-up for police purposes: And whereas it is deemed expedient to proclaim such building to be a gaol, within the meaning of an Act of the Lieutenant Governor and Legislative Council of the said colony, passed in the sixteenth year of the reign of Her present Majesty, intituled, *An Act to make provision for the better control and disposal of Offenders*: Now therefore I, the Governor of Victoria, in pursuance of the provisions of the said Act, with the advice of the Executive Council, do hereby proclaim the said building, called and known as the Police Lock-up, situated at Gisborne aforesaid, as and to be a public gaol within the meaning of the said Act.

Given under my Hand and the Seal of the Colony, at Melbourne, this fourteenth day of September, in the year of our Lord One thousand eight hundred and sixty-three, and in the twenty-seventh year of Her Majesty's reign.

(L.S.)

C. H. DARLING.

By His Excellency's Command,

J. McCULLOCH.

B.5928.

GOD SAVE THE QUEEN!

COMMONS.

PROCLAMATION.

By His Excellency SIR CHARLES HENRY DARLING, Knight Commander of the Most Honorable Order of the Bath, Governor and Commander-in-Chief of the Colony of Victoria, &c., &c., &c.

WHEREAS by *The Land Act, 1862*, it is amongst other things enacted, that when any Crown land remains unsold in or within five miles of any municipal district, or upon or within five miles of any gold field, or in or within five miles of any town not contained in any municipal district, or within any agricultural area of which at least one-fourth part has been selected, the Governor in Council may proclaim such land to be a municipal common, or a gold fields common, or a town common, or a farmers' common respectively, as the case may be; and it is also enacted that the Governor in Council may at any time increase, diminish, alter, or abolish any common proclaimed before or after the passing of the said Act: Now therefore I, the Governor of Victoria, with the advice of the Executive Council, do hereby proclaim, alter, and abolish the commons as hereinafter mentioned in accordance with the above-recited provisions of the said Act, that is to say:—

CLUNES GOLD FIELD COMMON shall be and comprise the land hereafter described, viz.:—Sixteen hundred acres, more or less, county of Talbot: Commencing at the north-west angle of the municipal boundary of Clunes; thence north sixty-eight chains, more or less, to a point bearing due west of the south-west angle of allotment 12, section 7 A, parish of Eglinton; thence east three miles, more or less; thence south sixty-eight chains, more or less, to the north-east angle of Clunes municipality; by the north boundary thereof west to the point of commencement; as shown on plan deposited in Crown Lands Office, Melbourne, and being the unappropriated lands within the above-described area.—(63.II.5630.)

GLENDARUHL, ASCOT, TOURNELLO, BECKWORTH, ADDINGTON, SPRING HILL, SKEATON, GRESWICK, GLENGOWER, EGLINTON, &c., FARMERS' COMMON (described, amongst others, in a Proclamation bearing date the twenty-fifth day of February, 1861) is hereby diminished by deducting therefrom sixteen hundred acres, more or less, which land is heretofore declared to be the Clunes Gold Field Common.—(63.II.5630.)

MOONAMBEL GOLD FIELD COMMON shall be and comprise the land hereafter described, viz.:—Two thousand nine hundred and sixty-eight acres, more or less, being the unappropriated Crown lands within the following described area—County

unnamed: Commencing at the south-east angle of the Redbank Gold Field Common; thence south ninety-two chains; thence west two hundred and eighty chains; thence north one hundred and twenty chains; thence by the Redbank Town Common and Redbank Gold Field Common, bearing S. 84° 17' E. two hundred and eighty-one chains thirty-nine links to the point of commencement.—(63.G.7673.)

MOONAMBEL MUNICIPAL COMMON shall be and comprise the land hereafter described, viz.:—Three thousand and thirty acres, more or less, being the unappropriated Crown lands within the following described area—County unnamed: Commencing at the south-east angle of the Moonambel Gold Field Common; thence south one hundred and ten chains; thence west two hundred and eighty chains; thence north one hundred and ten chains; and thence by the Moonambel Gold Field Common east two hundred and eighty chains to the point of commencement.—(63.G.7673.)

MOUNTAIN CREEK GOLD FIELD COMMON (described in a Proclamation bearing date the third day of June, 1861) is hereby abolished.—(63.G.7673.)

REDBANK GOLD FIELD COMMON (described in a Proclamation bearing date the sixth day of May, 1861) is hereby diminished, and shall comprise the lands hereafter described, viz.:—Five thousand three hundred and thirty-six acres, more or less, county unnamed, being the unappropriated Crown lands within the following described area: Commencing at the north-west angle of the town reserve of Redbank; thence west one hundred and thirty-two chains; thence north seventy-eight chains; thence east two hundred and eighty chains; thence S. 56° 18' E. one hundred and forty-four chains; thence south forty chains; thence S. 56° 18' W. one hundred and forty-four chains; thence south seventy-two chains; thence N. 84° 17' W. one hundred and thirty-six chains six links; thence north one hundred and one chains forty-three links to the south-west angle of the town reserve of Redbank; thence by the south boundary thereof, bearing N. 81° 50' E. eighty chains; thence by the east boundary of town reserve N. 8° 10' W. eighty chains; thence by the north boundary of the town reserve, bearing S. 81° 50' W. eighty chains to the point of commencement.—(63.G.7673.)

REDBANK TOWN COMMON shall be and comprise the land hereafter described, viz.:—Three thousand two hundred and fifty acres, more or less, county unnamed, being the unappropriated Crown lands within the following described area: Commencing at the north-west angle of the town reserve of Redbank; thence by the Redbank Gold Field Common west one hundred and thirty-two chains; thence south one hundred and sixty-six chains; thence S. 84° 17' E. (by the dividing range) one hundred and forty-five chains thirty-three links; thence by the Redbank Gold Field Common north one hundred and one chains forty-three links to the south-west angle of the town reserve of Redbank; by the southern boundary thereof, bearing N. 81° 50' E. eighty chains; thence by the eastern boundary thereof, bearing N. 8° 10' W. eighty chains; thence by the northern boundary thereof, bearing S. 81° 50' W. eighty chains to the point of commencement. Bearings magnetic.—(63.G.7673.)

Given under my Hand and the Seal of the Colony, at Melbourne, this fourteenth day of September, in the year of our Lord One thousand eight hundred and sixty-three, and in the twenty-seventh year of Her Majesty's reign.

(L.S.)

C. H. DARLING.

By His Excellency's Command,

R. HEALES,

President of the Board of Land and Works.

GOD SAVE THE QUEEN!

UNITED COMMON.

PROCLAMATION.

By His Excellency SIR CHARLES HENRY DARLING, Knight Commander of the Most Honorable Order of the Bath, Governor and Commander-in-Chief of the Colony of Victoria, &c., &c., &c.

WHEREAS by *The Land Act, 1862*, it is amongst other things enacted, that where there are two or more neighboring commons the Governor in Council may proclaim that the same shall be a common under the name of "The United Town and Gold Field" or, as the case may be, Common of " " for the benefit of all persons entitled to commonage on either: Now therefore I, the Governor of Victoria, with the advice of the Executive Council, do hereby proclaim that the neighboring commons hereinafter mentioned shall be a United Common, under the following name, that is to say:—

THE UNITED MUNICIPAL AND GOLD FIELD COMMON OF CLUNES shall comprise the Clunes Town Common (described, amongst others, in a Proclamation bearing date the twenty-eighth day of January, 1861), and the Clunes Gold Field Common (described, amongst others, in a Proclamation bearing date the fourteenth day of September, 1863); the area and boundaries of which United Common are as follow, viz.:—The unappropriated Crown lands within the following described area—Seven thousand and one hundred acres, more or less, county of Talbot: Commencing at a point bearing north about sixty-eight chains from the north-west angle of Clunes municipality; thence south to the south-west angle of said municipality; thence easterly to a point due north of the north-east angle of allotment 23, section 3, Clunes; thence south about forty chains; thence east about one hundred and eighty chains to a road; by said road north-westerly to the east side of Clunes municipality; by said

boundary of municipality and a line north to a point east of the south-west angle of allotment 12, section 7 A, Eglinton; thence west to the point of commencement. And the said United Common shall be for the benefit of all persons entitled to commonage on either of the said commons.—(63.H.5630.)

Given under my Hand and the Seal of the Colony, at Melbourne, this fourteenth day of September, in the year of our Lord One thousand eight hundred and sixty-three, and in the twenty-seventh year of Her Majesty's reign.

(L.S.)

C. H. DARLING.

By His Excellency's Command,

R. HEALES,

President of the Board of Land and Works.

GOD SAVE THE QUEEN!

APPROACHING LAND SALES.

Sales of Crown Lands in Fee Simple to be held at the under-mentioned places and dates, previously notified, viz.:

	No. of Gazette
ARARAT—	
Tuesday 6 October	90
Friday 9 October	91
BALLAARAT—	
Friday 25 September	86
Wednesday 30 September	86
Tuesday 13 October	91
BEALIBA—	
Friday 16 October	95
CAMPERDOWN—	
Tuesday 6 October	88
CASTLEMAINE—	
Tuesday 6 October	86
GEELONG—	
Thursday 8 October	91
Tuesday 20 October	96
HAMILTON—	
Wednesday 7 October	99
KILMORE—	
Friday 2 October	88
LEXTON—	
Tuesday 29 September	87
MELBOURNE—	
Friday 9 October	91
SANDHURST—	
Wednesday 30 September	87
WARRNAMBOOL—	
Tuesday 20 October	96
Lands and Survey Office, Melbourne.	

SALE (No. 837) OF CROWN LANDS IN FEE SIMPLE
AT CASTLEMAINE, ON 6TH NOVEMBER, 1863.

To be conducted by J. A. PANTON, Esq., Land Officer.

IN pursuance of the fortieth section of *The Land Act, 1862*, the Board of Land and Works hereby give notice that a public auction will be held at Eleven o'clock of Friday, the sixth day of November next, at the Government Auction Room, Market square, Castlemaine, for the sale of Crown Lands in fee simple.

Such lands will be offered in the lots hereinafter specified, at the upset price affixed to each lot respectively, and will be sold in fee simple.

A deposit of one-fourth the price at which each lot is sold must be paid by the purchaser at the time of sale, and the residue of such price must be paid within one month from that time.

TOWN LANDS.

CASTLEMAINE, COUNTY UNNAMED, PARISH OF CASTLEMAINE.
Situated in the Government Camp Reserve.

- Lot 1. Section 118, allotment 1, 2r. 26p. Valuation 534l. 10s. Upset price 65l. per acre.
Lot 2. Section 118, allotment 3, 31 1-5p. Upset price 50l. per acre.
Lot 3. Section 118, allotment 5, 1r. 16 3-5p. Upset price 50l. per acre.
Lot 4. Section 118, allotment 6, 1r. 16 3-5p. Upset price 50l. per acre.
Lot 5. Section 118, allotment 7, 1r. 7 3-5p. Upset price 50l. per acre.
Lot 6. Section 118, allotment 8, 1r. 20 1-5p. Upset price 50l. per acre.
Lot 7. Section 118, allotment 9, 33 2-5p. Upset price 50l. per acre.
Lot 8. Section 118, allotment 10, 38 2-5p. Upset price 50l. per acre.

COUNTRY LOTS.

COUNTY OF TALBOT, PARISH OF BULLAROOK.

Situated near the Kangaroo Hill, near the Bullarook Creek, on the road from Creswick to Daylesford.

Upset price 1l. per acre.

- Lot 9. Allotment 50, 133a. 2r. 31p.
Lot 10. Allotment 53, 104a. 0r. 37p.

Lot 11. Allotment 61, 102a. 0r. 32p.

Lot 12. Allotment 76, 156a. 0r. 15p.

NOTE.—All buildings standing on lots 1 to 8 inclusively at the time of sale will be sold with the land.

R. HEALES,
President.

Office of the Board of Land and Works,
Melbourne.

SALE (No. 838) OF CROWN LANDS IN FEE SIMPLE
AT MELBOURNE, ON 27TH OCTOBER, 1863.

To be conducted by ARTHUR MORRAH, Esq., Land Officer.

IN pursuance of the fortieth section of *The Land Act, 1862*, the Board of Land and Works hereby give notice that a public auction will be held at Twelve o'clock of Tuesday, the twenty-seventh day of October next, at the Auction Rooms of Messrs. Fraser and Cohen, Collins street west, Melbourne, for the sale of Crown Lands in fee simple.

Such lands will be offered in the lots hereinafter specified, at the upset price affixed to each lot respectively, and will be sold in fee simple.

A deposit of one-fourth the price at which each lot is sold must be paid by the purchaser at the time of sale, and the residue of such price must be paid within one month from that time.

TOWN LOTS.

EMERALD HILL, COUNTY OF BOURKE, PARISH OF SOUTH MELBOURNE.

Situated between the Sandridge road and York street, and between Clarendon and Moray streets.

Upset price 300l. per acre.

- Lot 1. Section 19 A, allotment 1, 22 1-10p.
Lot 2. Section 19 A, allotment 3, 35 1-10p.
Lot 3. Section 19 A, allotment 4, 35 1-10p.
Lot 4. Section 19 A, allotment 5, 22 1-10p.
Lot 5. Section 19 A, allotment 6, 22 1-10p.
Lot 6. Section 19 B, allotment 1, 22 1-10p.
Lot 7. Section 19 B, allotment 2, 22 1-10p.
Lot 8. Section 19 B, allotment 3, 35 1-10p.
Lot 9. Section 19 B, allotment 4, 35 1-10p.
Lot 10. Section 19 B, allotment 6, 22 1-10p.
Lot 11. Section 19 C, allotment 1, 22 1-10p.
Lot 12. Section 19 C, allotment 2, 22 1-10p.
Lot 13. Section 19 D, allotment 5, 22 1-10p.
Lot 14. Section 19 D, allotment 6, 22 1-10p.
Lot 15. Section 19, allotment 5, 22 1-10p.
Lot 16. Section 19, allotment 6, 22 1-10p.
Lot 17. Section 19, allotment 1, 22 1-10p.
Lot 18. Section 19, allotment 2, 22 1-10p.
Lot 19. Section 19, allotment 3, 22 1-10p.
Lot 20. Section 19, allotment 4, 22 1-10p.
Lot 21. Section 19, allotment 5, 22 1-10p.
Lot 22. Section 19, allotment 6, 22 1-10p.
Lot 23. Section 19, allotment 5, 22 1-10p.
Lot 24. Section 19, allotment 6, 22 1-10p.
Lot 25. Section 19, allotment 1, 22 1-10p.
Lot 26. Section 19, allotment 2, 22 1-10p.
Lot 27. Section 19, allotment 3, 31p.
Lot 28. Section 19, allotment 2, 17 3-10p.
Lot 29. Section 19, allotment 3, 21 1-10p.
Lot 30. Section 19, allotment 4, 23p.
Lot 31. Section 19, allotment 5, 22 1-10p.
Lot 32. Section 19, allotment 6, 22 1-10p.
Lot 33. Section 19, allotment 1, 30 9-10p.
Lot 34. Section 19, allotment 2, 17 2-10p.
Lot 35. Section 19, allotment 3, 21 1-10p.
Lot 36. Section 19, allotment 4, 23 3-10p.
Lot 37. Section 19, allotment 5, 21 3-10p.
Lot 38. Section 19, allotment 6, 29 2-10p.

R. HEALES,
President.

Office of the Board of Land and Works,
Melbourne.

SALE (No. 839) OF CROWN LANDS IN FEE SIMPLE
AT WEDDERBURN, ON 27TH OCTOBER, 1863.

To be conducted by PHILIP CHAUNCEY, Esq., District Surveyor.

IN pursuance of the fortieth section of *The Land Act, 1862*, the Board of Land and Works hereby give notice that a public auction will be held at Eleven o'clock of Tuesday, the twenty-seventh day of October next, at the Court House, Wedderburn, for the sale of Crown Lands in fee simple.

Such lands will be offered in the lots hereinafter specified, at the upset price affixed to each lot respectively, and will be sold in fee simple.

A deposit of one-fourth the price at which each lot is sold must be paid by the purchaser at the time of sale, and the residue of such price must be paid within one month from that time.

SUBURBAN LOTS.

COUNTY UNNAMED, PARISH OF KORONG.

Situated on the main road from Wedderburn to Inglewood.

Upset price 1l. per acre.

- Lot 1. Section A, allotment 1, 5a.
Lot 2. Section A, allotment 2, 5a.

- Lot 3. Section A, allotment 3, 5a. 1r.
 Lot 4. Section A, allotment 4, 4a. 3r.
 Lot 5. Section A, allotment 5, 5a. 3r.
 Lot 6. Section A, allotment 6, 5a. 1r.
 Lot 7. Section A, allotment 7, 5a.
 Lot 8. Section A, allotment 8, 5a.
 Lot 9. Section A, allotment 9, 4a. 3r.
 Lot 10. Section A, allotment 10, 4a. 1r.
 Lot 11. Section A, allotment 11, 4a. 1r.
 Lot 12. Section A, allotment 12, 4a. 3r.
 Lot 13. Section A, allotment 13, 5a.
 Lot 14. Section A, allotment 14, 5a.

COUNTY UNNAMED, PARISH OF WEDDERBURN.

Situated on the south of the Korong Creek, near the Torpichen section and the main road from Wedderburne to Inglewood.

Upset price 1*l.* 5*s.* per acre.

- Lot 15. Section 2, allotment 1, 1a. 2r. 7p.
 Lot 16. Section 2, allotment 2, 2a. 2r. 20p.
 Lot 17. Section 2, allotment 3, 2a. 3r. 19p.
 Lot 18. Section 2, allotment 4, 3a. 1r. 22p.
 Lot 19. Section 2, allotment 5, 4a. 2r. 12p.
 Lot 20. Section 2, allotment 6, 5a. 3r. 36p.
 Lot 21. Section 2, allotment 7, 5a.
 Lot 22. Section 2, allotment 8, 5a.
 Lot 23. Section 2, allotment 9, 5a.
 Lot 24. Section 2, allotment 10, 4a. 3r. 19p.
 Lot 25. Section 2, allotment 11, 4a. 2r. 36p.
 Lot 26. Section 2, allotment 12, 4a.
 Lot 27. Section 2, allotment 13, 4a.
 Lot 28. Section 2, allotment 14, 4a. One month allowed to remove improvements.
 Lot 29. Section 2, allotment 15, 3a. 3r. 32p. One month allowed to remove improvements.
 Lot 30. Section 2, allotment 16, 4a. 3r. 12p. One month allowed to remove improvements.
 Lot 31. Section 2, allotment 17, 5a. 0r. 28p.
 Lot 32. Section 2, allotment 18, 6a. 3r. 34p.
 Lot 33. Section 2, allotment 19, 7a. 2r. 12p.
 Lot 34. Section 2, allotment 20, 6a. 2r. 12p.
 Lot 35. Section 2, allotment 21, 4a. 3r. 4p.
 Lot 36. Section 2, allotment 22, 5a. 3r. 10p.
 Lot 37. Section 2, allotment 23, 10a. 2r. 26p.
 Lot 38. Section 2, allotment 24, 5a. 2r. 18p.
 Lot 39. Section 2, allotment 25, 5a. 3r. 23p.
 Lot 40. Section 2, allotment 26, 5a. 2r. 32p.
 Lot 41. Section 2, allotment 27, 3a. 2r. 23p.
 Lot 42. Section 2, allotment 28, 5a.
 Lot 43. Section 2, allotment 29, 5a.
 Lot 44. Section 2, allotment 30, 5a.
 Lot 45. Section 2, allotment 31, 5a.
 Lot 46. Section 2, allotment 32, 5a.
 Lot 47. Section 2, allotment 33, 5a.
 Lot 48. Section 2, allotment 34, 5a.
 Lot 49. Section 2, allotment 35, 5a.
 Lot 50. Section 2, allotment 36, 5a.
 Lot 51. Section 2, allotment 37, 5a.
 Lot 52. Section 2, allotment 38, 5a.
 Lot 53. Section 2, allotment 38, 5a.

COUNTRY LOTS.

COUNTY UNNAMED, PARISH OF WEDDERBURN.

Situated adjoining the above-described lots.

Upset price 1*l.* per acre.

- Lot 54. Allotment 1, 33a. 3r. 23p.
 Lot 55. Allotment 2, 31a. 3r. 12p.
 Lot 56. Allotment 3, 65a.
 Lot 57. Allotment 4, 45a.
 Lot 58. Allotment 5, 37a. 2r.
 Lot 59. Allotment 6, 26a. 2r. 1p.
 Lot 60. Allotment 7, 35a. 0r. 23p.

R. HEALES,
President.

Office of the Board of Land Works,
Melbourne.

LANDS.

SCHEDULE OF FORFEITED LOTS.

SANDHURST SALE.—15TH JULY, 1863.

Lot 17. Deposit forfeited, £3.

BALLAARAT SALE.—17TH JULY, 1863.

Lot 11. Deposit forfeited, £3.

BALLAARAT SALE.—16TH JULY, 1863.

Lot 17. Deposit forfeited, £10.

HAMILTON SALE.—14TH AUGUST, 1863.

Lot 5. Deposit forfeited, £11.

Lot 6. Deposit forfeited, £12.

R. HEALES.

Lands and Survey Office,
Melbourne, 17th September, 1863.

LANDS.

SCHEDULE OF UNSOLD LOTS.

CASTLEMAINE SALE.—18TH AUGUST, 1863.

Lots 2, 4, 6 to 11, 13, 15, 18, 23, 24, 37, 38, 40, 41. No offer.
 Lots 5, 17, and 25. Withdrawn.

CASTLEMAINE SALE.—19TH AUGUST, 1863.

Lots 3 to 10, 12 to 19, 25, 26, 32, 33, 34, 39, and 40. No offer.
 Lots 1, 2, 21 to 24, 30, 31, 36 to 38. Withdrawn.

HAMILTON SALE.—14TH AUGUST, 1863.

Lot 2. No offer.

WARRENAMBOOL SALE.—14TH AUGUST, 1863.

Lots 5 to 8, 10 to 13, 24 to 29, 33 to 36, 38 to 48. No offer.

GLENLOGIE SALE.—18TH AUGUST, 1863.

Lots 8, 26, 29 to 32, and 86. No offer.
 Lots 27, 28, 37 to 40, 79, 89 to 99. Withdrawn.

MOONAMBEL SALE.—20TH AUGUST, 1863.

Lots 2, 5 to 9, 12 and 13. No offer.

CLUNES SALE.—25TH AUGUST, 1863.

Lots 2, 28, 29, 33, 38, 42, 43, 45, 46, 55, 67 to 69, 75, 78 to 81. No offer.
 Lots 3, 5, 9, 11, 12, 26, 44, 49, 50 to 53, 61, 62, 65, and 76. Withdrawn.

CLUNES SALE.—26TH AUGUST, 1863.

Lots 17, 18, 24, 27 to 30, 37, 40, 41, 42, 47, 49 to 52. No offer.
 Lots 21, 43, 46, and 48. Withdrawn.

GERLONG SALE.—25TH AUGUST, 1863.

Lots 1 to 4, 29, 30, 33, 39, 40. No offer.

GERLONG SALE.—26TH AUGUST, 1863.

Lot 14. No offer.

CAMPERDOWN SALE.—28TH AUGUST, 1863.

Lots 10 and 11. No offer.

JAMIESON SALE.—28TH AUGUST, 1863.

Lots 5 and 15. No offer.
 Lot 55. Withdrawn.

SALE HELD AT SALE.—1ST SEPTEMBER, 1863.

Lots 11, 13, 14, and 15. No offer.

SANDHURST SALE.—1ST SEPTEMBER, 1863.

Lots 6, 7, 10, 16, 20, 34, 35, 40, 42 to 45. No offer.
 Lots 1 to 3, 9, 14, 19, 24, and 39. Withdrawn.

NEWBRIDGE SALE.—4TH SEPTEMBER, 1863.

Lots 37 to 41, 44. No offer.
 Lots 1, 2, 20, 21, 22, 34, 45, 48 to 50. Withdrawn.

YACKANDANDAH SALE.—4TH SEPTEMBER, 1863.

Lots 4 to 7, 12, 13, 15, 16, 19, 21, 22, 25, 28, 29, 30, 33 to 36. No offer.

CHILTERN SALE.—7TH SEPTEMBER, 1863.

Lots 3, 15 to 27. No offer.
 Lot 28. Withdrawn.

HAMILTON SALE.—11TH SEPTEMBER, 1863.

Lots 4, 7, 11, 14, 18, 27, 28, 36 to 43. Withdrawn.

BENALLA SALE.—15TH SEPTEMBER, 1863.

Lots 3, 4, 13 to 19. No offer.

MELBOURNE SALE.—14TH SEPTEMBER, 1863.

Lots 1, 2, 10, 11, 12, 18, 19, 23, 27 to 30. No offer.

MELBOURNE SALE.—15TH SEPTEMBER, 1863.

Lots 9, 10, and 15. Withdrawn.
 Lots 21 and 22. No offer.

MELBOURNE SALE.—16TH SEPTEMBER, 1863.

Lots 2 and 29. No offer.
 Lots 11 to 14, 23, 24, and 26. Withdrawn.

WANGARATTA SALE.—8TH SEPTEMBER, 1863.

Lots 1, 2, 3, 5, 11 to 14, 18, 22 to 27, 31 to 35, 58, and 59. No offer.
 Lot 8. Withdrawn.

WANGARATTA SALE.—9TH SEPTEMBER, 1863.

Lots 20 to 26. No offer.

LANDSBOROUGH SALE.—15TH SEPTEMBER, 1863.

Lots 1, 2, 5 to 16, 18, 19, 23, 33, 35, 39, 49, 52, 59, 61 to 65, 67 to 78. No offer.

R. HEALES.

Lands and Survey Office,
Melbourne, 17th September, 1863.

RENTS OF RUNS.

IT is hereby notified to the occupiers of the undermentioned runs, that the amounts of rents set down in the several columns as due on the 31st December, 1862, and 30th June, 1863, in respect of the pastoral occupation of their several runs during the six months immediately preceding these dates, will be payable at the Treasury, Melbourne, or at the Receivers and Paymasters' offices in the country districts, without penalty, up to the 24th October next inclusive, after which the penalties provided in *The Land Act, 1862*, against non-payment of rent, will take full effect.

R. HEALES,
President of the Board of Land and Works.
Office of Lands and Survey,
Melbourne, 24th September, 1863.

List No. 1.
ARABAT DISTRICT.

Name of Run.	Name of Occupier.	Rent payable on the 31st December, 1862.	Rent payable on the 30th June, 1863.
Lake Bolac	McNab, D.	£ s. d. 640 0 0	£ s. d. 640 0 0

CASTLEMAINE DISTRICT.

Aberfoyle	Carmichael and Russell	60 0 0	60 0 0
East Loddon	McMullen, J. F.	138 0 0	138 0 0
Meran	Cameron, D.	183 6 8	183 6 8
Mering Lake or Combatook	Glass, H.	313 15 0	313 15 0
Powlett's Plains	Ryan, J.	420 0 0	420 0 0
Quambatook East	Fenton, F. and T.	422 18 4	422 18 4

ECHUCA DISTRICT.

Duck Swamp	Argyle, E.	916 18 4	916 18 4
Serpentine	Carmichael and Russell	582 0 0	582 0 0
Pine Grove	Robertson, W. H. and J. H.	351 7 0	351 0 0
Terrick-terrick West	Fenton, F.	316 13 4	313 13 4
Terrick-terrick Plains	Hurst, W.	266 13 4	266 13 4

GIPPS LAND NORTH DISTRICT.

Bushy Park	Butchart, J.	360 0 0	360 0 0
Castleburn	Foster, W.	45 0 0	45 0 0
Dargo	Foster, W.	48 0 0	48 0 0
Eagle Vale	Butchart	326 5 0	326 5 0
Glenfalloch	Foster, W.	48 0 0	48 0 0
Stratford	Butchart, J.	102 0 0	102 0 0
Glenfalloch	McFarlane, M.	125 0 0	125 0 0
Genoa	Alexander	40 6 0	40 6 0
Merrimingo	Allen, James	60 0 0	60 0 0
Raymond Island	Ferguson and Symonds	10 16 0	10 16 0

SETTLED DISTRICT.

Snowy River and Lake Tyers	Roadnight and Stirling	57 12 0	57 12 0
----------------------------	------------------------	---------	---------

SWAN HILL DISTRICT.

Bael-bael	Power and Davenport	546 15 0	546 15 0
Lalbert	McLean, D.	200 0 0	200 0 0
Quambatook West	Fenton, F. and T.	362 10 0	362 10 0
Towaninie	Glass, H.	140 12 4	140 12 4
Tititong	McVean, J. H.	140 12 4	140 12 4

GIPPS LAND SOUTH DISTRICT.

Boisdale	Foster, W.	450 0 0	450 0 0
----------	------------	---------	---------

WIMMERA EAST DISTRICT.

Avoca, or Wycheprat Plains of Thalia	Clarke, E. N.	540 0 0	540 0 0
	Glass, H.	312 10 0	312 10 0

List No. 2.

ARABAT DISTRICT.

Mount William Plains	Ross, J.	333 6 8	333 6 8
----------------------	----------	---------	---------

BALLAARAT DISTRICT.

Glenlyon	Cantwell, R.	53 6 8	53 6 8
----------	--------------	--------	--------

BEECHWORTH DISTRICT.

Bethanga	Hoare, J.	103 10 0	103 10 0
Borrowye	Wm. Sloane and Co.	150 0 0	150 0 0
Jerrimul	Watson, S. G.	37 10 0	37 10 0
Kangaroo Ground	Wilson, J.	72 0 0	72 0 0
Myrtle Creek	Rosborough, J.	96 0 0	96 0 0
Norongorong	Bear, J. P.	108 0 0	108 0 0
Naric	Wheeler, Chas.	230 8 0	230 8 0
Oxley Plains	Trust and Agency Co.	456 5 0	456 5 0
Tintaldra	Watson, S. G.	81 0 0	81 0 0
Wodonga	Huon, Wm.	121 10 0	121 10 0
Wematong	Watson, S. G.	60 0 0	60 0 0
Walwa	Watson, S. G.	90 0 0	90 0 0

BENALLA DISTRICT.

Maintoongoon East	Forsythe, J. and R.	250 0 0	250 0 0
-------------------	---------------------	---------	---------

CASTLEMAINE DISTRICT.

Avoca Forest	Glass, H.	112 10 0	112 10 0
Maiden Hills	J. H. Clough and Co.	233 6 8	233 6 8
Spring Bank East	Halliday and Richmond	216 13 4	216 13 4

GISBORNE DISTRICT.

Ballance	Lyon and Ferrers	81 0 0	81 0 0
Morockdong	Lyon and Ferrers	27 0 0	27 0 0

MELBOURNE DISTRICT.

Hurdy Gurdy	Simson	42 0 0	42 0 0
Philip Island	McHaffie, Messrs.	417 15 8	417 15 8
Parambool	Nicholson, W.	54 0 0	54 0 0

GIPPS LAND SOUTH DISTRICT.

Coady Vale	Buckley, P. C.	90 0 0	90 0 0
Hayfield	Walker, W. G.	233 18 0	233 18 0
Sunville	Hoddinot, U.	83 6 8	83 6 8
Woodside	Degraves, W.	46 4 0	46 4 0

OMBO DISTRICT.

Gravels	Brown, Chas.	96 0 0	96 0 0
Cunyong	Watson, S. G.	117 7 0	117 7 0

PORTLAND DISTRICT.

Ardno West	McCallum, E.	133 6 8	133 6 8
Kangaroo	McKinnon, D. S.	322 13 4	322 13 4

SETTLED DISTRICT.

Woodside	Degraves, Wm.	28 16 0	28 16 0
----------	---------------	---------	---------

SWAN HILL DISTRICT.

Bremm, or Nippo	Archibold and Son	133 6 8	133 6 8
Corong	McGuinness and Bell	426 13 4	426 13 4
Greyfield, or Kulkyne	Orr and Youl	269 8 8	269 8 8
Wonga Lake	Wilson, G.	133 6 8	133 6 8
Pine Hills, Lake Hindmarsh	Ellerman, H. C.	345 16 8	345 6 8

WIMMERA EAST DISTRICT.

Ashens ...	Wilson Brothers ...	650 0 0	650 0 0
Avon, or Mallee Plains ...	Wilson Brothers ...	562 10 0	562 10 0
Avoca Forest ...	Glass, Hugh ...	187 10 0	187 10 0
Bolangum ...	Turnbull, W. ...	341 13 4	341 13 4
Carr's Plains ...	Dennis, W. A. and G. ...	350 0 0	350 0 0
Daliamong ...	Walker, A. ...	150 0 0	150 0 0
Glenwyllan ...	McMillan, A. ...	541 13 4	541 13 4
Morton Plains ...	Lyon and Ferrers ...	408 6 8	408 6 8
Marnoo ...	Shannahan, M. ...	375 0 0	375 0 0
Ramsbottom ...	Rostron, L. ...	566 13 4	566 13 4
Spring Bank West ...	Halliday and Richmond ...	275 0 0	275 0 0
Warranooke ...	Airey and Nicoll ...	787 10 0	787 10 0
York Plains ...	Shannahan, M. ...	400 0 0	400 0 0

WIMMERA WEST DISTRICT.

Albacutya ...	Coppock, J. ...	208 6 8	208 6 8
Brien ...	Simson, R. ...	418 15 0	418 15 0
Davis Plains ...	Simson, R. ...	102 1 8	102 1 8
Englefield ...	Robertson, D. ...	350 0 0	350 0 0
Irrewarra ...	McMillan, A. ...	187 10 0	187 10 0
Morea Kat-kin ...	Broughton, J. B. ...	158 6 8	158 6 8
Morella ...	Fraser, W. ...	200 0 0	200 0 0
Outlet Lake Hindmarsh ...	Coppock, J. ...	83 6 8	83 6 8
Swinton ...	Telford, J. C. ...	433 6 8	433 6 8
Tullivea ...	Steiglitz, R. W. ...	333 6 8	333 6 8
Wordigworm ...	Carfrae and Jervis ...	391 13 4	

WARENAMBOOL DISTRICT.

Nareb-nareb ...	Flower, Lydiard, and Co. ...	183 6 8	183 6 8
-----------------	------------------------------	---------	---------

Supplementary List.

GISBORNE DISTRICT.

The Den ...	Jarrett, H. and J. ...	77 11 0	77 11 0
Campaspe ...	Crawford and Co. ...	197 18 4	197 18 4
Darlington ...	Baynton, T. ...	197 18 4	197 18 4
Glenhope ...	Glass, H. ...	75 0 0	75 0 0

PORTLAND DISTRICT.

Tullic ...	Pletcher, M. ...	83 6 8	83 6 8
------------	------------------	--------	--------

WIMMERA WEST DISTRICT.

La Rose, Mokepille, and Lexington ...	Clarke, W. J. T. ...	1533 6 8	1533 6 8
Nigretta ...	Cameron, A. ...	91 13 4	91 13 4

TEMPORARY RESERVATION OF LANDS TO BE REVOKED.

NOTICE is hereby given, in accordance with the 9th clause of *The Land Act, 1862*, that the temporary reservation of the lands hereinafter mentioned will be revoked upon the expiration of four weeks from the date specified below, viz.:—

ARARAT—The reservation of the site for a Pound at Ararat, under an Order of 5th January, 1863, will, pursuant to another Order of 31st August, 1863, stand revoked upon the expiration of four weeks from the 11th of September instant.—(62.F.10199.)

DROMANA—The reservation of the following site will, pursuant to Order of 7th September, 1863, stand revoked upon the expiration of four weeks from the 15th of September instant, viz.:—The site reserved by Order of 23th October, 1861, and described in the *Gazette* of the 29th of November in the same year.—(61.D.4235.)

INGLEWOOD—The reservation of the following site will, pursuant to Order of the 7th of September, 1863, stand revoked upon the expiration of four weeks from the 18th of the said month, viz.:—The site at Inglewood for a Manure Depot, reserved by Order of 27th October, 1862, and described in the *Gazette* of 11th November, 1862.—(62.F.681.)

MORANG—The reservation of a site at Morang for a Cemetery, under an Order of 24th March, 1862, will, pursuant to another Order of 31st August, 1863, stand revoked upon the expiration of four weeks from the 11th of September instant.—(62.F.1824.)

SMYTHESDALE—The reservation of the undermentioned site will, pursuant to Order of 14th September, 1863, upon the expiration of four weeks from the 22nd September aforesaid, stand revoked, viz.:—The site at Smythesdale for a Mechanics Institute, reserved by Order of the 19th May, 1862, and described in the *Gazette* of 18th June in that year.—(61.C.9373.)

WOODEND—The reservation of a site at Woodend for Public Gardens, under an Order of 1st December, 1862, will, pursuant to another Order of 31st August, 1863, stand revoked upon the expiration of four weeks from the 11th of September instant.—(62.F.8291.)

WOODEND—The reservation of a site at Woodend for a Racecourse and other purposes of recreation, under an Order of 16th December, 1862, will, pursuant to another Order of 31st August, 1863, stand revoked upon the expiration of four weeks from the 11th of September instant.—(62.F.8081.)

Lands and Survey Office,
Melbourne.

R. HEALES.

LANDS TO BE PERMANENTLY RESERVED.

IT is hereby notified, in pursuance of the 8th section of *The Land Act, 1862*, that it is the intention of the Governor in Council to permanently reserve from sale the lands hereinafter described, for the purposes specified in connection with each description, viz.:—

GEELONG—Site at Geelong (North), for Church of England purposes, to be permanently reserved pursuant to Order of 24th August, 1863.—Two acres, county of Grant, parish of Corio: Commencing at the intersection of the north side of Brougham place with the east side of La Trobe terrace: bounded on the west by La Trobe terrace, bearing north three chains forty links; on the north by Skene street, bearing S. 79° E. six chains; on the east by Eyre street, bearing south three chains forty links; and on the south by Brougham place, bearing N. 79° W. six chains to the point of commencement.—(63.H.6588.)—Gazetted (1^o) on 4th September, 1863.

MALDON—Site for Church of England purposes at Maldon, to be permanently reserved pursuant to Order of 31st August, 1863.—Two acres, county unnamed, parish of Maldon, being the north portion of the block eleven: Commencing at the north-east angle of allotment 8; bounded on the east by Church street, bearing N. 46° 21' W. four chains twenty-three links; on the north by Camp street, bearing S. 63° 19' W. five chains; on the west by Templeton street, bearing S. 46° 21' E. four chains twenty-three links; and on the south by allotments 9 and 8, bearing N. 63° 19' E. five chains to the point of commencement.—(63.G.7743.)—Gazetted (1^o) on 22nd September, 1863.

MEREDITH—Site for Free Presbyterian Church purposes at Meredith, to be permanently reserved pursuant to Order of 31st August, 1863.—Two acres (being part of allotment 85, suburbs, Meredith), county of Grant, parish of Meredith: Commencing at the south-east angle of allotment 85; bounded on the east by a line bearing north six chains twenty links; on the north by a line bearing west four chains; on the west by a line bearing south three chains eighty links; and on the south by the road from Ballarat to Geelong, bearing S. 59° 5' E. four chains sixty-six links to the point of commencement.—(63.G.7833.)—Gazetted (1^o) on 22nd September, 1863.

PLEASANT CREEK—Site at Pleasant Creek for Presbyterian Church purposes, to be permanently reserved pursuant to Order of 17th August, 1863.—Two roods, parish of Stawell, county unnamed: Commencing at the north-west angle of the reserve, being a point bearing S. 9° 13' E. one thousand and forty links and south one hundred links from the south-east angle of the Stawell Powder Magazine reserve; bounded on the north-west by a line bearing N. 48° 8' E. one hundred and thirty-five links; on the north-east by a line bearing S. 41° 52' E. three hundred and seventy links; on the south-east by a road one hundred links wide, being a line bearing S. 48° 8' W. one hundred and thirty-five links; on the south-west by a line bearing N. 41° 52' W. three hundred and seventy links to the point of commencement.—(63.G.2506.)—Gazetted (1^o) on 28th August, 1863.

Lands and Survey Office,
Melbourne.

R. HEALES

LANDS TEMPORARILY RESERVED.

IT is hereby notified, in pursuance of the 9th section of *The Land Act, 1862*, that the Governor in Council has temporarily reserved from sale the lands hereinafter described for the several purposes specified in connection with each description, viz.:—

ARARAT—Site for a Pound at Ararat, temporarily reserved by Order of 31st August, 1863.—Two acres, county unnamed, parish of Ararat: Commencing at the north-east angle, being a point bearing south twenty-seven chains thirty links from the north-east angle of the town reserve; bounded on the north by a line bearing west four chains; on the west by a line bearing south five chains; on the south by a line bearing east four chains; and on the east by the town boundary, bearing north five chains to the point of commencement.—(63.Fo.236.)—Gazetted (1^o) on 8th September, 1863.

BALLAARAT WATER SUPPLY—Lands hereafter described temporarily reserved for purposes of Water Supply, by Order of 31st August, 1863:—

No 1. Reserve for Ballaarat Water Supply.—Eight hundred acres, more or less, county of Grant, parishes of Warrenheip and Bungaree; subject to the condition that compensation be given by the Water Commission for the improvements of persons in legal occupation of sites within the area hereinafter described: Commencing at a point on the eastern boundary of allotment 1, section 9, parish of Bungaree, bearing S. 53° E. thirty chains sixty-three links from the north-east angle of said allotment; thence 47° 23' five chains twenty-four links; north fifteen chains fifty-three links; 57° 52' eight chains two links; 81° 31' seventeen chains fifty-two links; 117° 41' twelve chains

sixty-five links; 36° 0' fifteen chains two links; 128° 50' eight chains fourteen links; 38° 19' five chains twenty-four links; 78° 6' fifty chains thirteen links; 88° 46' thirty-eight chains eighty-three links; 48° 18' eight chains sixty-six links; 85° 36' twenty-one chains forty-three links; 137° 17' ten chains sixty-five links; 117° 38' six chains eleven links; 70° 30' five chains seventy-six links; 107° 38' seven chains fifty-eight links; 62° 30' ten chains forty-four links; 99° 26' twenty chains twelve links; 72° 28' twenty-three chains forty-four links; 113° 05' twenty-two chains thirty-two links; 72° 59' twenty chains fifty-five links; 51° 27' seventeen chains seven links; 81° 59' nine chains ninety-seven links; 73° 20' thirty-two chains ten links; 39° 28' three chains ninety links; 358° 25' one chain fifty-three links; 39° 28' twelve chains forty-five links; 336° 12' twenty-one chains fifteen links; 305° 22' six chains eighty-four links; 315° 45' one chain fifty-four links; 342° 10' seven chains eight links; 300° 30' twelve chains fifty links; 312° 10' six chains; 269° 01' nineteen chains seventy links; 350° 58' thirty-three chains eighty-nine links; 121° 03' twenty-eight chains eighty-eight links; 89° 53' fifteen chains forty-two links; 137° 06' two chains twenty-five links; 139° 34' thirty-two chains thirty-five links; by a curve (having a radius of three chains seventy-four links) six chains ninety-three links; by a line bearing 215° 56' twelve chains fifty-six links; 158° 12' twenty-nine chains thirty-nine links; 219° 28' nineteen chains sixty-two links; 268° 30' seven chains four links; 178° 40' six chains fifty-one links; 253° 20' thirty-three chains eighty-eight links; 261° 59' eight chains; 231° 27' sixteen chains twenty-four links; 252° 59' twenty-six chains eight links; 293° 05' twenty-two chains twenty-six links; 252° 26' twenty-two chains thirteen links; 279° 26' nineteen chains eighteen links; 242° 36' eleven chains twenty-seven links; 287° 38' nine chains forty-four links; 261° 52' fifteen chains sixty-two links; 317° 05' fifteen chains forty-five links; 268° 36' nine chains twenty links; 228° 18' eight chains ninety-seven links; 268° 46' forty chains five links; 258° 06' forty-seven chains ninety-nine links; 219° 19' eleven chains seventy links; 309° 51' seven chains; 190° 25' nine chains sixty-two links; 127° 16' ten chains; 94° 01' nine chains forty-eight links; 113° 45' seventeen chains twenty links; 155° 12' nine chains three links; 137° 37' three chains fifteen links; 178° 50' nineteen chains fifty-three links; 268° 50' three chains two links; 358° 50' three chains twenty-one links; 268° 50' six chains ninety-eight links; 358° 50' eleven chains eighty-five links; 335° 12' eight chains forty-four links; 239° 45' eleven chains fifty-five links; 274° 01' ten chains seventy-one links; 307° 16' sixteen chains fifty-four links; 353° 20' six chains sixty-eight links; 297° 41' fourteen chains ninety-four links; 264° 31' twelve chains one link; south fourteen chains sixty-two links; 227° 23' eighteen chains seventy-six links; 246° 15' eleven chains eighty-five links; 260° 24' ten chains; 282° 42' ten chains eighty-one links; 350° 24' to the River Leigh; by that river easterly to a point bearing S. 53° E. from the commencing point; thence N. 53° W. to the point of commencement.

No. 2. Réserve for line of Pipes and Filter-bed for Ballarat Water Supply.—Eighteen acres, more or less, county of Grant: Commencing at a point bearing S. 29° 48' W. one chain nine links from the south-west angle of allotment 1, section 9, Bungaree; thence N. 62° 7' W. six chains sixty-three links; thence S. 76° 53' W. eighteen chains two links; thence N. 68° 6' W. fourteen chains six links; thence S. 83° 57' W. eighteen chains five links; thence N. 81° 2' W. thirty-two chains eleven links; thence S. 60° 46' W. twenty-eight chains two links; thence S. 47° 46' W. sixty-three chains fifty links; thence S. 16° 3' E. ninety-four links; thence S. 87° 53' E. twenty-one links; thence N. 47° 46' E. sixty-three chains sixty-six links; thence N. 60° 46' E. twenty-seven chains fifty-six links; thence S. 81° 2' E. seven chains eighty-two links; thence S. 8° 58' W. eight chains fifty-seven links; thence S. 81° 2' E. ten chains; thence N. 8° 58' E. eight chains fifty-seven links; thence S. 81° 2' E. fourteen chains seven links; thence N. 83° 57' E. seventeen chains ninety-five links; thence S. 63° 6' E. fourteen chains fourteen links; thence N. 76° 53' E. seventeen chains ninety-eight links; thence S. 62° 7' E. six chains twenty-three links; thence N. 29° 48' E. to the point of commencement. Subject to the conditions in regard to the improvements of persons in legal occupation of sites within the above-described area.—(G3.H.7560).—Gazetted (1°) on 8th September, 1863.)

CAPE PATTERSON.—Land for a Railway near Cape Patterson, temporarily reserved by Order of 24th August, 1863, such reservation not to confer any exclusive right to the use or occupation of the ground on the Victorian Coal Company.—Area, twenty-six acres two roods and eleven perches, more or less, county of Mornington, at Cape Patterson: Commencing at a point bearing north four chains forty-one links, said point being the intersection of the centre line of railway with the east boundary of the Victorian Coal Company's lease; thence by a curved line having a radius of thirty-five chains, whose chord bears S. 67° 37' 30" E., length thereof three chains ninety-nine six-tenths links; thence by a straight line bearing 117° 30' four chains; thence by a curved line having a radius of nine chains, whose chord bears S. 60° 15' E., length thereof five chains eighty-eight eight-tenths links; thence by a straight line bearing N. 82° E. two chains; thence by a curved line having a radius of eight chains, whose chord bears S. 76° 30' E., length thereof five chains eighty-six links; thence by a straight line bearing S. 55° E. eleven chains fifty links; thence by a curved line having a radius of eight chains, whose chord bears S. 63° 45' E., length thereof two chains ninety-eight links; thence by a straight line bearing S. 72° 30' E. four chains fifty links; thence by a curved line having a radius of eight chains, whose chord bears S. 62° 52' 30" E., length thereof two chains ninety-eight links; thence by a straight line bearing S. 53° 15' E. thirteen chains; thence by a curved line having a radius of sixteen chains, whose chord bears S. 65° 7' 20" E., length thereof five chains ninety-six six-tenths links; thence by a straight line, bearing S. 77° E. six chains; thence by a curved line having a radius of fourteen chains, chord bearing south-easterly, length of arc one chain twenty-two links to the

western boundary of reserve for dépôt at a point marked A on plan; thence by the boundaries of dépôt N. 16° E. two chains sixteen and a half links; thence S. 74° E. nine chains; thence S. 16° W. six chains sixty-six and a half links; thence N. 74° W. nine chains; thence N. 16° E. four chains fifty links to point A on plan; again commencing at a point where the centre line of railway intersects the east boundary of said dépôt reserve; thence by a straight line bearing S. 53° 45' E. eight chains thirty-four links to high-water mark at Cape Patterson. The above description has reference to the course of the centre line of railway (excepting that portion described as the dépôt reserve); on other portions of the line the railway reserve extends to a perpendicular distance northerly and southerly of said centre line one chain fifty links. Total width of reserve other than at dépôt site is three chains, as shown on plan deposited in Crown Lands Office, Melbourne.—(G3.H.6767).—Gazetted (1°) on 4th September, 1863.

DROMANA.—Site for a Cemetery at Dromana (in lieu of another site previously reserved), temporarily reserved by Order of 7th September, 1863.—Six acres one rood seventeen perches and four-fifths, county of Mornington, parish of Kangarong: Being a circular portion of land having a radius of four chains fifty links from its centre, which said centre bears S. 32° 10' W. twenty-five chains sixty-two links from the south-west angle of block 5, township of Dromana.—(G3.H.6281).—Gazetted (1°) on 15th September, 1863.

DROMANA.—Site for a Public Park at Dromana, temporarily reserved by Order of 7th September, 1863.—One hundred and fifty-seven acres two roods twenty-five perches, county of Mornington, parish of Kangarong: Commencing at the south-east angle of Burrell's pre-emptive right; thence N. 89° 30' E. twenty-eight chains fourteen links; thence N. 61° 11' E. two chains two links; thence N. 18° 45' W. three chains thirty links; thence N. 0° 15' (fifteen minutes) W. sixty-two chains seventy-eight links; thence S. 50° W. thirty-seven chains fifty-eight links, crossing the road to the cemetery; thence by a curved line, having a radius of four chains in length, four chains seventy-four links, chord bearing south-westerly; thence by a curved line, having a radius of four chains in length, four chains seventy-four links, chord bearing south-westerly; thence by part of the eastern boundary of Burrell's pre-emptive right S. 4° 10' E. thirty-four chains fifty links to the point of commencement. The area above described is exclusive of the Cemetery reserve and the road thereto.—(G3.3227).—Gazetted (1°) on 15th September, 1863.

EMERALD HILL.—Site for Municipal Gas Works at Emerald Hill, temporarily reserved by Order of 24th August, 1863.—Two acres two roods one perch, county of Bourke, parish of South Melbourne, situate on the south bank of the Yarra-Yarra River: Commencing at the south-east angle, being a point bearing S. 73° 45' W. two chains fifty links from the south-west angle of Chissell's lease; bounded on the east by a line bearing N. 17° 15' W. six chains ninety links; on the north by a line bearing S. 88° 30' W. three chains sixty-one links; on the west by a line bearing S. 17° 15' E. seven chains fifty-two links; and on the south by a road bearing N. 78° 45' E. three chains fifty links to the point of commencement.—(G3.H.6394).—Gazetted (1°) on 1st September, 1863.

EMERALD HILL.—Site in the municipal district of Emerald Hill for a Public Wharf, temporarily reserved by Order of 31st August, 1863.—Two roods thirty-five perches, more or less: Commencing at a point where the east side of Clarendon street intersects the south bank of the Yarra-Yarra River; bounded on the west by Clarendon street extension, bearing S. 29° E. two chains eighty links, more or less, to the north side of proclaimed road; by that road bearing N. 48° 55' E. three chains, more or less, to the south-west angle of Watts' occupation license; by the west boundary thereof, about N. 29° W. two chains fifty links, to the south bank of the Yarra-Yarra River; and by that bank of the river westerly to the point of commencement.—(G3.H.6379).—Gazetted (1°) on 8th September, 1863.

GREAT WESTERN.—Site at Great Western for Police purposes, temporarily reserved by Order of 17th August, 1863.—Two acres one rood twenty-eight perches, county unnamed, parish of Concongella, being allotment 19, suburbs: Commencing at the south-west angle of allotment 18; bounded on the north by allotment 18, bearing N. 55° E. eleven chains ninety-one links to the Concongella Creek; on the east by said creek southerly to the north-east angle of allotment 20; on the south by allotment 20, bearing S. 60° W. ten chains thirty-one links; and on the west by Stephenson street, bearing N. 65° W. two chains to the point of commencement.—(G3.H.6634).—Gazetted (1°) on 28th August, 1863.

HAWTHORN.—The land comprised in the streets in the municipal district of Hawthorn, the numbers and direction of which are shown on a plan deposited at the Lands and Survey Office, Melbourne, and the names and widths of which are set forth in a notification published in the *Gazette* of 8th September, 1863, temporarily reserved by Order of 24th August, 1863.—(G3.G.7326).—Gazetted (1°) on 8th September, 1863.

INGLEWOOD.—Site at Inglewood for Wesleyan Church purposes, subject to payment by the Wesleyan denomination of compensation for removal of improvements of persons now in occupation of the ground, temporarily reserved by Order of 31st August, 1863.—Twenty-nine and a half perches, being allotments 23 and 24, section 7, township of Inglewood, county unnamed, parish of Inglewood: Commencing at the south-east angle of allotment 25; bounded on the east by a right-of-way, bearing S. 32° 27' E. sixty-six feet; on the south by allotment 22, bearing S. 57° 33' W. one hundred and twenty-two feet; on the west by Grant street north, bearing N. 32° 27' W. sixty-six feet; and on the north by allotment 25, bearing N. 57° 33' E. one hundred and twenty-two feet to the point of commencement.—(G3.G.4771).—Gazetted (1°) on 8th September, 1863.

INGLEWOOD—Site for a Manure Depot at Inglewood (in lieu of the site previously reserved), *temporarily* reserved by Order of 7th September, 1863.—Two roads, county unnamed, parish of Inglewood: Commencing at the south-west angle, being a point bearing N. 37° 30' E. twenty-five chains forty links from the north-east angle of the Church of England reserve; bounded on the south by a line bearing east two chains twenty-four links; on the east by a line bearing north two chains twenty-four links; on the north by a line bearing west two chains twenty-four links; and on the west by a line bearing south two chains twenty-four links to the point of commencement.—(63.H.7549).—Gazetted (1st) on 18th September, 1863.

JAMIESON—Site at Jamieson for Public Offices, *temporarily* reserved by Order of 17th August, 1863.—One acre thirty-two perches, county unnamed, parish of Jamieson, being allotments 1, 2, and 3, of block 12, township of Jamieson: Commencing at the north-west angle of allotment 1: bounded on the north by Perkins street, bearing S. 60° 15' E. four chains; on the east by Brown street, bearing S. 29° 45' W. three chains; on the south by the Court House reserve, bearing N. 60° 15' W. four chains; and on the west by Nash street, bearing N. 29° 45' E. three chains to the point of commencement.—(63.H.6039).—Gazetted (1st) on 23th August, 1863.

LETHBRIDGE—Site at Lethbridge for Presbyterian Church purposes, *temporarily* reserved by Order of 17th August, 1863.—One acre, county of Grant, parish of Wabdalnah, part of allotment 21: Commencing at the north-west angle of the said allotment; bounded on the north by part of allotment 22, bearing east four chains ninety-six links; on the east by a line bearing south two chains fifty links; on the south by a line bearing west three chains four links; and on the west by the main road three chains wide from Geelong to Ballarat, bearing N. 35° 30' W. three chains sixteen links to the point of commencement.—(63.G.5929).—Gazetted (1st) on 23th August, 1863.

LITTLE BENDIGO—Site at Little Bendigo, near Ballarat East, for Church of England purposes, *temporarily* reserved by Order of 31st August, 1863.—One acre, county of Grant, parish of Ballarat: Commencing at the north-east angle, being a point S. 78° 10' W. eighty-nine links from the south-east angle of allotment 13, Little Bendigo, bounded on the north by a line bearing S. 78° 10' W. two chains fifty links; on the west by a line bearing S. 12° 50' E. four chains; on the south by a line bearing N. 78° 10' E. two chains fifty links; and on the east by a line bearing N. 12° 50' W. four chains to the point of commencement.—(63.H.4912).—Gazetted (1st) on 8th September, 1863.

MALMSBURY—Site at Malmsbury for a Public Garden, *temporarily* reserved by Order of 31st August, 1863.—Twenty-three acres three roads, more or less, counties of Dalhousie and Talbot, parishes of Edgcombe and Lauriston: Commencing at the north-west angle, being a point bearing east one chain fifty links from the north-east angle of allotment 9, block 16; bounded on the north by Mollison street west and east, bearing east sixteen chains fifty links, more or less, to the west side of Ellesmere street; on the east by the last-named street, bearing south sixteen chains, more or less, to the railway fence; on the south by that fence bearing westerly to a point bearing south from the commencing point; and on the west by Clarendon street, bearing north to the point of commencement.—(63.G.6890).—Gazetted (1st) on 8th September, 1863.

MELBOURNE—The area of the streets or roads to be called respectively Carpentaria Place and Gipps Crescent, to facilitate communication between Melbourne Proper and Fitz Roy Gardens (which Place and Crescent are delineated on a plan deposited at the Office of Lands and Survey, Melbourne), *temporarily* reserved by Order of 17th August, 1863.—(63.2902).—Gazetted (1st) on 23th August, 1863.

MELBOURNE—Site for the Burke and Wills Monument at Melbourne, *temporarily* reserved by Order of 24th August, 1863.—Two roads twelve and seven-tenths perches, county of Bourke, parish of North Melbourne: Commencing at a point on the south side of Carpentaria place, bearing N. 62° E. two chains from the intersection of the south side of Little Collins street with the west side of Spring street; bounded on the north by Carpentaria place, bearing N. 62° E. two chains seventy-eight links; thence by a curved line having a radius of twelve links, being tangent to the west side of Gisborne street; on the east by Gisborne street, bearing about S. 19° W. four chains thirty-five links; thence by a curved line having a radius of twelve links, being tangent to Gisborne and Spring streets; on the west by the east side of Spring street, bearing N. 25° W. two chains fifty-eight links; thence by a curved line, being tangent to Spring street and Carpentaria place, having a radius of fifty links, to the point of commencement.—(63.G.7678).—Gazetted (1st) on 1st September, 1863.

MOLIAGUL—Site at Moliagul for Church of England purposes, *temporarily* reserved by Order of 17th August, 1863.—One acre, county unnamed, parish of Moliagul: Commencing at the north-west angle, being a point bearing N. 68° 33' E. one chain from the north-east angle of allotment 1, section F, thence N. 68° 33' E. four chains fifty links; thence S. 21° 27' E. two chains twenty-two links; thence S. 68° 33' W. four chains fifty links; thence N. 21° 27' W. two chains twenty-two links to the point of commencement.—(63.H.6198).—Gazetted (1st) on 23th August, 1863.

MORANG—Site for a Public Cemetery at Morang (in lieu of the site previously reserved), *temporarily* reserved by Order of 31st August, 1863.—Five acres, county of Bourke, parish of Morang, being part of allotment 11 (eleven), section 6, Morang: Commencing at a point bearing S. 26° 30' W. sixteen chains from the north-east angle of allotment 11 (eleven); thence S. 26° 30' W. six chains twenty-five links; thence N. 63° 30' W. eight chains; thence N. 26° 30' E. six chains twenty-five links;

and thence S. 63° 30' E. eight chains to the point of commencement.—(63.H.6550).—Gazetted (1st) on 8th September, 1863.

MYRTLEFORD—Site at Myrtleford for Church of England purposes, *temporarily* reserved by Order of 17th August, 1863.—One acre, county unnamed, parish of Myrtleford: Commencing at the north-west angle; bounded on the north by Clyde street, bearing S. 46° 12' E. four chains seven links; on the east by a line bearing S. 43° 48' W. two chains twenty-eight links; on the south by Myrtle street, bearing N. 65° 42' W. three chains eight links; and on the west by Standish street, bearing N. 21° 18' E. three chains fifty-one links to the point of commencement.—(63.H.5654).—Gazetted (1st) on 23th August, 1863.

MYRTLEFORD—Site at Myrtleford for Roman Catholic Church purposes, *temporarily* reserved by Order of 31st August, 1863.—One acre, county unnamed, parish of Myrtleford, being allotments 8, 9, and 10, and part of 7, block 4; subject to the Regulation of 14th January, 1861: Commencing at the north-east angle of allotment 8; bounded on the north by Elgin street, bearing N. 46° 12' W. three chains thirty-three and one-third links; on the west by a line bearing S. 43° 48' W. three chains; on the south by part of allotment 14 and the Wesleyan reserve, bearing S. 46° 12' E. three chains thirty-three and one-third links; and on the east by Albert street, bearing N. 43° 48' E. three chains to the point of commencement.—(63.G.4964).—Gazetted (1st) on 8th September, 1863.

NEWBRIDGE—Site at Newbridge for Agricultural Show-yards in connection with the Newbridge Agricultural Society, *temporarily* reserved by Order of 31st August, 1863.—Two acres, county unnamed, parish of Tarnagulla: Commencing at the north-east angle, being a point bearing S. 7° W. one chain from the south-east angle of block 22, Newbridge; bounded on the north by a street bearing N. 83° W. five chains; on the west by a line bearing S. 7° W. four chains; on the south by a line bearing S. 83° E. five chains; and on the east by a line bearing N. 7° E. four chains to the point of commencement.—(63.G.7142).—Gazetted (1st) on 8th September, 1863.

PLEASANT CREEK (STAWELL)—Land for the purposes of the Pleasant Creek Hospital at Pleasant Creek (Stawell), and added to the present site of that institution, *temporarily* reserved by Order of 17th August, 1863.—Five acres, county unnamed, parish of Stawell: Commencing at the north-east angle of the present site; thence N. 17° E. two chains fifty links; thence N. 73° W. twenty chains; thence S. 17° W. two chains fifty links; thence S. 73° E. by the present site twenty chains to the point of commencement.—(63.G.6431).—Gazetted (1st) on 23th August, 1863.

RIDDELL—Site at Riddell for Public purposes, *temporarily* reserved by Order of 31st August, 1863.—Five acres and five perches, county of Bourke, parish of Korrie, being allotment 16, section 2, suburbs: Commencing at the western angle of allotment 16; bounded on the north-west by the road to Lancefield and Kilmore, bearing N. 36° 40' E. ten chains; on the north-east by a road bearing S. 53° 20' E. five chains three links; on the east by a road bearing south five chains three links; and on the south by a road bearing west ten chains to the point of commencement.—(63.G.6718).—Gazetted (1st) on 8th September, 1863.

RUTHERGLEN—The land comprised in the following streets in the municipal district of Rutherglen, viz.:—Main (or Argyle), High (or Elizabeth), Drummond, Butler, Reid, Murray, and Murphy streets, all 66 feet in width, *temporarily* reserved by Order of 10th August, 1863.—(63.H.9061).—Gazetted (1st) on 29th August, 1863.

RUTHERGLEN—Site for Church of England purposes at Rutherglen, *temporarily* reserved by Order of 17th August, 1863.—One acre, county unnamed, parish of Carlyle: Commencing at the south-west angle of the National School reserve; bounded on the north by said school reserve, bearing S. 65° 13' E. three chains eighty-one links; on the east by a line bearing S. 24° 47' W. two chains seventy-nine links; on the south by a road bearing west two chains thirty links; and on the west by a road bearing north four chains fourteen links to the point of commencement.—(63.H.5299).—Gazetted (1st) on 23th August, 1863.

RUTHERGLEN—Site at Rutherglen for Public Recreation and Garden, *temporarily* reserved by Order of 31st August, 1863.—Thirty-three acres one rood thirty-eight perches, county unnamed, parish of Carlyle, being allotment 4, section 17: Commencing at the north-east angle of allotment 5; bounded on the north by part of allotment 3, bearing east six chains thirty links; on the east by the road to Chiltern and Beechworth, bearing S. 41° 30' E. twenty-eight chains seventy links; on the south by a road bearing west twenty-six chains forty-two links; and on the west by allotment 5, bearing north twenty chains forty-seven links to the point of commencement.—(63.H.6660).—Gazetted (1st) on 8th September, 1863.

SANDFORD—Site at Sandford for Church of England purposes, *temporarily* reserved by Order of 31st August, 1863.—One acre, county of Normanby, parish of Sandford, being part of allotment 1, section 5: Commencing at the north-west angle, being a point bearing S. 66° 27' E. five chains thirty-seven links from the intersection of the west side of the road from Merino with the east side of the road from Digby and Portland; bounded on the south-west by the proposed Tramway reserve, bearing S. 32° 33' E. five chains forty-five links; on the south-east by a line bearing N. 57° 27' E. three chains sixty-seven links; and on the north-east by the road from Merino, bearing N. 66° 27' W. six chains fifty-seven links to the point of commencement.—(63.G.6902).—Gazetted (1st) on 8th September, 1863.

SANDHURST—Site for Acclimatization purposes at Sandhurst, *temporarily* reserved by Order of 24th August, 1863.—Commencing at a point bearing N. 66° 56' W. two chains thirty-six links from the north-west corner of the Botanical Gardens reserve; and thence bounded by lines bearing N. 66° 56' W. nineteen chains fifty links; N. 21° 54' E. twelve chains fifty-one links;

S. 66° 56' E. nineteen chains ten links; and S. 23° 4' W. twelve chains fifty links to point of commencement. Area 24a. 0r. 20p. (63.H.3905.)—Gazetted (1^o) on 1st September, 1863.

SANDHURST (at Grassy Flat)—Site at Grassy Flat, near Sandhurst, for use as a Survey Paddock, temporarily reserved by Order of 3rd August, 1863.—Twenty acres one rood five perches, county unnamed, parish of Sandhurst, being allotment 135, suburban lands at Grassy Flat: Commencing at the north-east angle, being a point bearing S. 2° 36' E. thirteen chains sixty-six links from the south-east angle of allotment 137; bounded on the north by a road bearing S. 78° 45' W. twenty-six chains; on the west by a road having a radius of five chains, bearing southerly in length twenty-seven links; on the south-west by a road bearing S. 44° 49' E. eighteen chains fifty-seven links; and on the south-east by a road bearing N. 34° 24' E. twenty-two chains twenty-two links to the point of commencement.—(63.H.6559.)—Gazetted (1^o) on 8th September, 1863.

SANDHURST AND INGLEWOOD TRAMWAY—Land temporarily reserved by Order of 31st August, 1863, for a Tramway between Sandhurst and Inglewood, through the parishes of Sandhurst, Nerring, Leichardt, Derby, Bridgewater, and Inglewood.—Six hundred and seventy-seven acres, more or less, being a strip of land three chains wide, of which the following described line comprises the northern boundary: Commencing at the intersection of Pall Mall with Mitchell street, Sandhurst; thence N. 48° E. fourteen chains fifty-two links; thence N. 73° 16' E. eleven chains eighty links; thence N. 32° 55' E. thirty-six chains five links; thence N. 76° 30' W. sixteen chains; thence S. 88° 44' W. twelve chains; thence N. 81° 57' W. ten chains fifty-nine links; thence N. 59° 41' W. fourteen chains forty-one links; thence S. 78° 25' W. sixteen chains twenty links; thence S. 84° 19' W. twenty chains eighty links; thence N. 46° 24' W. six chains eighty-nine links; thence N. 49° 25' W. nineteen chains ninety-seven links; thence S. 61° 55' W. fifteen chains fifty-three links; thence S. 80° 25' W. forty-eight chains eighty-eight links; thence N. 70° 7' W. twenty-nine chains twenty-four links; thence N. 46° 9' W. fifty-six chains fifty-nine links; thence N. 21° 51' W. twenty-nine chains forty-seven links; thence N. 53° 21' W. twenty-two chains ninety-six links; thence S. 81° 53' W. one hundred chains seventy-one links; thence N. 80° 6' W. one hundred and sixteen chains sixty links; thence N. 67° 11' W. eleven chains fifty-four links; thence S. 91° 47' W. eighty-two chains eleven links; thence S. 62° 17' W. twenty-nine chains eighteen links; thence S. 77° 12' W. twelve chains twelve links; thence N. 89° 35' W. one hundred and twenty-five chains forty-one links; thence N. 51° 48' W. seventy-one chains; thence N. 21° 58' W. one hundred and fifty-seven chains eighty-two links; thence N. 44° 35' W. twenty-four chains thirty-one links; thence N. 60° 26' W. seven hundred and forty-nine chains ninety-three links; thence N. 63° 6' W. twenty-five chains forty links; thence N. 53° 6' W. twenty-three chains; thence N. 66° 25' W. seventeen chains thirty-nine links; thence N. 67° 20' W. one hundred and sixty-four chains forty-two links; thence N. 78° 11' W. one hundred and twenty chains ninety-six links; thence S. 80° 24' W. sixteen chains ninety-six links; thence N. 74° 38' W. twenty-six chains to the north-east angle of allotment 1, section 9, Inglewood; as shown on plan deposited in Crown Lands Office, Melbourne.—(63.H.6162.)—Gazetted (1^o) on 8th September, 1863.

SANDON—Site at Sandon for Primitive Methodist Church purposes, temporarily reserved by Order of 31st August, 1863.—One acre, county of Talbot, parish of Sandon: Commencing at the south-west angle, being a point bearing N. 39° 45' E. one chain twenty-one links from the north-west angle of allotment 1 A, section 6; bounded on the west by a road bearing N. 39° 45' E. three chains twenty-five links; on the north by a line bearing east two chains ninety-six links; on the east by a line bearing south two chains fifty links; and on the south by a road bearing west five chains four links to the point of commencement.—(63.G.6778.)—Gazetted (1^o) on 11th September, 1863.

SCARSDALE—Site for a Cemetery for Smythesdale, Scarsdale, and surrounding districts, temporarily reserved by Order of 7th September, 1863.—Twenty acres two roods five perches and five-tenths, county of Grenville, parish of Scarsdale: Commencing at the north-west angle, being a point bearing S. 27° 32' W. one chain from the south-west angle of allotment 10, block 1 suburban; bounded on the north by Adair street, bearing S. 60° 53' E. fourteen chains thirty-three links; on the east by a road bearing S. 29° 2' W. fourteen chains thirty-three links; on the south by a road bearing N. 60° 53' W. fourteen chains thirty-three links; and on the west by Main street, bearing N. 29° 2' E. fourteen chains thirty-three links to the point of commencement.—(63.H.6639.)—Gazetted (1^o) on 18th September, 1863.

SEBASTOPOL—Site at Sebastopol for Wesleyan Church purposes, temporarily reserved by Order of 31st August, 1863: Commencing at a point bearing from the south-west corner of allotment 13 of section 5 at Sebastopol S. 80° 53' W. six hundred links and S. 9° 07' E. one hundred links; bounded on the east by a line bearing S. 9° 07' E. three chains thirty-three links; on the south by a line bearing S. 80° 53' W. three chains thirty-three links; on the west by a road bearing N. 9° 07' W. three chains thirty-three links; and on the north by a road bearing N. 80° 53' E. three chains thirty-three links to the commencing point. Area, one acre.—(62.F.6905.)—Gazetted (1^o) on 11th September, 1863.

STAFFORDSHIRE REEF—Site at Staffordshire Reef for Church of England purposes, temporarily reserved by Order of 31st August, 1863: Commencing at the south-west corner, which is distant from the north-east corner of Brown's pre-emptive section, bearing S. 46° 37' E. two hundred and sixty-eight chains thirty-three links; bounded on the west by a line bearing N. 19° 26' E. two chains; on the north by a line bearing S. 70° 34' E. one chain seventy-eight links; on the east by a line bearing

S. 19° 26' W. two chains; and on the south by a line bearing N. 70° 34' W. one chain seventy-eight links to the commencing point. Area, one rood sixteen perches and nine-tenths.—(63.H.6863.)—Gazetted (1^o) on 11th September, 1863.

STRATFORD—Site for a Cemetery at Stratford, Gipps Land, temporarily reserved by Order of 7th September, 1863.—Five acres, county unnamed, parish of Nuntin, being part of allotment 1, section 16 B: Commencing at the south-west angle, being a point bearing east six chains forty-four links from the south-west angle of allotment 1, section 16 B; bounded on the south by part of the north boundary of allotment 2, bearing east five chains fifty-six links; on the east by a line bearing north nine chains; on the north by a road bearing west five chains fifty-six links; and on the west by a line bearing south nine chains to the point of commencement.—(63.G.7921.)—Gazetted (1^o) on 18th September, 1863.

TALBOT—Site at Talbot for Primitive Methodist Church purposes, temporarily reserved by Order of 10th August, 1863.—One rood two perches and four-fifths, being allotment 2 of section E, township of Talbot, county of Talbot: Commencing at the north-west corner and bounded on the north by Camp street, bearing east one chain twenty links; on the east by allotment 3, bearing south two chains twenty-three links; on the south by allotment 7, bearing west one chain twenty links; and on the west by allotment 1, bearing north two chains twenty-three links to the commencing point.—(63.G.4110.)—Gazetted (1^o) on 28th August, 1863.

TARNAGULLA—Site at Tarnagulla for Presbyterian Church purposes, temporarily reserved by Order of 7th September, 1863.—Two roods seventeen perches and two-fifths, county unnamed, parish of Tarnagulla, being allotment 16, block 9: Commencing at the south-east angle of the Post Office reserve; bounded on the east by Gladstone street, bearing S. 19° 22' E. two chains twelve and a half links; on the south by Camp street, bearing S. 70° 38' W. two chains eighty-six and a half links; on the west by allotment 17, bearing N. 19° 22' W. two chains twelve and a half links; and on the north by allotments 14 and 15 (being the Telegraph and Post Office reserves), bearing N. 70° 38' E. two chains eighty-six and a half links to the point of commencement.—(63.H.8190.)—Gazetted (1^o) on 18th September, 1863.

TERANG—Addition to the site reserved for National School purposes at Terang, temporarily reserved by Order of 31st August, 1863.—Two roods, county of Hampden, parish of Terang: Commencing at the north angle of the portion already set apart; thence by a line bearing N. 51° 45' W. two chains; thence by the road from Warrnambool, bearing S. 38° 15' W. two chains fifty links; thence by a line bearing S. 51° 45' E. two chains; and thence by the land previously set apart, bearing N. 38° 15' E. two chains fifty links to the point of commencement.—(63.H.6413.)—Gazetted (1^o) on 11th September, 1863.

WARRNAMBOOL—Site at Warrnambool for a Market, temporarily reserved by Order of 7th September, 1863.—Three roods thirty-six perches, county of Villiers, parish of Warrnambool: Commencing at the north-west angle of the Electric Telegraph reserve; bounded on the south by Electric Telegraph reserve and a line bearing S. 68° E. four chains twenty-five links; on the east by Laebig street, bearing N. 23° E. two chains thirty links; on the north by a line bearing N. 63° W. four chains twenty-five links; and on the west by Gilles street, bearing S. 23° W. two chains thirty links to the point of commencement.—(63.G.7272.)—Gazetted (1^o) on 22nd September, 1863.

WINCHELSEA—Site for Primitive Methodist Church purposes at Winchelsea, temporarily reserved by Order of 31st August, 1863.—One acre, county of Grant, parish of Lake Lake Wollard, being allotments 5 and 6, block 11 (eleven), township of Winchelsea: Commencing at the north-east angle of allotment 7; bounded on the north by allotment 7, bearing S. 44° 41' W. five chains; on the west by Austin street, bearing S. 45° 19' E. two chains; on the south by allotment 4, bearing N. 44° 41' E. five chains; and on the east by a street bearing N. 45° 19' W. two chains to the point of commencement.—(63.H.6832.)—Gazetted (1^o) on 11th September, 1863.

WOODEND—Site at Woodend for Public Gardens (in lieu of the former site), temporarily reserved by Order of 31st August, 1863.—Twenty-three acres, county of Dalhousie, parish of Woodend: Commencing at the north-west angle, being a point bearing south one chain fifty links from the south-west angle of suburban allotment 14; bounded on the north by a road bearing east eighteen chains fifty links; on part of the east by a road bearing south twelve chains; on part of the south by a road bearing west thirteen chains forty-four links; on the remainder of the east by a road bearing south to the Five-mile Creek; on the remainder of the south by the last-named creek westerly to a point bearing south of the commencing point; and on the west by a line bearing north to the point of commencement.—(62.F.8291.)—Gazetted (1^o) on 11th September, 1863.

WOODEND—Land at Woodend for a Racecourse and other purposes of recreation (in lieu of former site), temporarily reserved by Order of 31st August, 1863.—Seventy acres two roods thirty-five perches, county of Dalhousie, parish of Woodend: Commencing at the north-west angle of suburban allotment 18; thence by the west boundary thereof and a road south twenty-five chains fifty links; thence east twenty-seven chains fifty-five links; by a road; thence by a road north thirteen chains fifty links; thence by a road east seven chains thirty-four links to the main road from Melbourne to Castlemaine; by the west side of that road northerly to the north-east angle of suburban allotment 24; thence by the north boundaries of allotments 24, 20, 19, and 18, bearing west thirty chains fifty links to the point of commencement.—(63.G.4573.)—Gazetted (1^o) on 11th September, 1863.

R. HEALES.

Lands and Survey Office,
Melbourne.

TITLE DEEDS.

THE following Title Deeds have, since the 12th instant, been forwarded to the respective Receipt and Pay Offices under-mentioned, for delivery.

Lands and Survey Office.
Melbourne, 22nd September, 1863.

R. HEALES.

AT THE RECEIPT AND PAY OFFICE, MELBOURNE.

	Grants.	Leases.	Assurance Fee.	Names.	Extent.	Town or Parish.
			£ s. d.		A. R. P.	
758	1	...	0 3 0½	Armstrong, Elliot	31 0 16	Deutgam.
725	1	...	0 6 8	Armstrong, Thos.	25 2 14	Burgoyne.
724	1	...	0 0 10½	Armstrong, Thos.	2 0 0	Burgoyne.
620	1	...	0 0 1½	Aitken, N. A. K.	0 1 0	Broadford.
620	1	...	0 0 1	Aitken, N. A. K.	0 1 0	Broadford.
756	1	...	0 0 3½	Allott, George	0 2 0	Seymour.
643	1	...	0 0 5½	Barrow, John	1 1 25	Lauriston.
643	1	...	0 0 8½	Barrow, John	1 0 15½	Lauriston.
651	1	...	0 0 2	Barton, James	0 2 0	Wallan-wallan.
651	1	...	0 0 2	Barton, James	0 2 0	Wallan-wallan.
651	1	...	0 0 2	Barton, James	0 2 0	Wallan-wallan.
651	1	...	0 0 2	Beaton, David	0 2 0	Keilor.
651	1	...	0 0 2	Beaton, David	0 2 0	Keilor.
651	1	...	0 0 2	Beaton, David	0 2 0	Keilor.
667	1	...	0 4 2½	Balston, John	0 1 1	Emerald Hill.
667	1	...	0 2 9½	Balston, John	0 0 34 9-10	Emerald Hill.
667	1	...	0 2 9	Balston, John	0 0 34 9-10	Emerald Hill.
42	1	...	0 0 7½	Batt, T. C. B.	4 2 36	Nillumbik.
668	1	...	0 0 3	Byrns, H. J.	0 2 0	Melton.
42	1	...	0 0 10	Bickford, N. M.	0 1 24	Footscray.
643	1	...	0 0 10½	Bodkin, William	1 1 15	Lauriston.
643	1	...	0 0 1	Billan, Thomas	0 1 0	Tylden.
643	1	...	0 0 1½	Billan, Thomas	0 1 0	Tylden.
33	1	...	0 0 5	Blairst, E. C.	9 3 7	Warrandyte.
758	1	...	0 5 0½	Lyons and Moss	0 0 32 3-10	Melbourne North.
725	1	...	0 14 9½	Bell, John	46 3 16	Burgoyne.
725	1	...	0 15 0½	Bell, John	45 0 11	Burgoyne.
725	1	...	0 2 1	Bell, John	18 2 13	Burgoyne.
693	1	...	0 0 0½	Bramble, Jonathan	0 1 0	Heathcote.
693	1	...	0 0 0½	Bramble, Jonathan	0 1 0	Heathcote.
671	1	...	0 9 8	Campbell, Hugh	108 3 25	Gisborne.
671	1	...	0 12 11½	Campbell, Colin	114 3 16	Gisborne.
671	1	...	0 7 4½	Campbell, Colin	83 2 37	Gisborne.
671	1	...	1 11 3	Campbell, Hugh	94 0 37	Gisborne.
671	1	...	1 3 5½	Campbell, Hugh	77 0 9	Gisborne.
671	1	...	1 4 0	Campbell, Hugh	83 1 29	Gisborne.
724	1	...	0 0 10½	Cameron, Ewen	5 2 27	Burgoyne.
724	1	...	0 0 2	Beugrey, George	0 1 33	Berwick.
724	1	...	0 0 6½	Bell, William	2 0 0	Burgoyne.
724	1	...	0 0 6½	Bell, William	1 2 30	Burgoyne.
758	1	...	0 4 3	Moss and Lyons	0 0 24 9-10	Melbourne North.
671	1	...	0 10 2	Campbell, Colin	97 3 34	Gisborne.
758	1	...	0 4 7½	Moss, Cantlon, and Lyons	0 0 24½	Melbourne North.
756	1	...	0 1 3	Brooke, John	0 2 0	Seymour.
693	1	...	0 0 0½	Bramble, Jonathan	0 1 0	Heathcote.
693	1	...	0 0 0½	Bramble, Jonathan	0 1 0	Heathcote.
709	1	...	0 0 5	Buchanan, Catherine	1 2 33	Wallan-wallan.
709	1	...	0 0 4	Buchanan, Catherine	1 2 33	Wallan-wallan.
724	1	...	0 1 4	Buchanan, James	10 2 4	Berwick.
724	1	...	0 0 2	Cant, Samuel	0 1 33	Berwick.
724	1	...	0 0 2	Cant, Samuel	0 1 33	Berwick.
724	1	...	0 0 2½	Cant, Samuel	0 1 33	Berwick.

AT THE RECEIPT AND PAY OFFICE, GEELONG.

721	1	...	0 1 0	Armytage, F. W.	9 2 0	Lara.
721	1	...	0 1 1	Armytage, F. W.	10 0 24	Lara.
721	1	...	0 1 1½	Armytage, F. W.	10 2 38	Lara.
721	1	...	0 1 2	Armytage, F. W.	10 3 34	Lara.
721	1	...	0 1 1½	Armytage, F. W.	10 2 26	Lara.
721	1	...	0 0 11	Armytage, F. W.	8 2 22	Lara.
721	1	...	0 1 3½	Armytage, F. W.	9 3 27	Lara.
721	1	...	0 0 11	Armytage, F. W.	8 2 32	Lara.
42	1	...	0 0 9	Anderson, George	0 2 0	Birregurra.
676	1	...	0 11 10½	Austin, James	162 2 16	Yeo.
676	1	...	0 9 5½	Austin, James	156 0 0	Elliminyte.
676	1	...	0 10 4½	Austin, James	142 1 4	Yeo.
676	1	...	0 5 9	Austin, James	61 0 32	Yeo.
676	1	...	0 8 6	Austin, James	150 2 31	Elliminyte.
676	1	...	0 8 4	Austin, James	153 0 28	Elliminyte.
676	1	...	0 9 8	Austin, James	160 0 0	Elliminyte.
676	1	...	0 10 2½	Austin, James	144 0 0	Yeo.
676	1	...	0 0 2	Bedgood, Anne	0 2 0	Foxhow.
676	1	...	0 0 2	Bedgood, Anne	0 2 0	Foxhow.
722	1	...	0 0 4½	Becket, John	0 2 0	Birregurra.
722	1	...	0 0 5	Becket, John	0 2 0	Birregurra.
42	1	...	0 1 7½	Belcher, G. F.	39 0 0	Meredith.
42	1	...	0 0 9½	Brady, Patrick	18 2 6	Meredith.
42	1	...	0 1 0½	Campbell, Alexr.	10 0 0	Doroq.
722	1	...	0 0 4½	Bell, William	0 2 0	Birregurra.
721	1	...	0 0 10	Cameron, Donald	7 2 16	Lara.
721	1	...	0 0 2	Cameron, Donald	0 2 0	Ripley.
676	1	...	0 0 9½	Cullen, William	7 2 0	Corindhap.
676	1	...	0 0 8½	Cullen, William	7 2 0	Corindhap.
676	1	...	0 0 8½	Cameron, H. F.	6 3 0	Corindhap.
676	1	...	0 0 8½	Cameron, H. F.	6 3 0	Corindhap.
721	1	...	0 1 0	Cameron, Donald	8 0 12	Lara.
42	1	...	0 1 1	Brady, Daniel	26 0 0	Meredith.

AT THE RECEIPT AND PAY OFFICE, CASTLEMAINE.

	Grants.	Leases.	Assurance Fee.	Name.	Extent.	Town and Parish.
			£ s. d.		A. R. P.	
737	1	...	0 0 3½	Adamson, Alexander	0 1 0	Maldon.
633	1	...	0 0 4½	Agel, Robert	0 2 15 3-5	Maldon.
644	1	...	0 1 2½	Armstrong, Henry	18 2 32	Yandoit.
644	1	...	0 1 3	Armstrong, Henry	20 0 0	Yandoit.
704	1	...	0 0 7½	Abbott, Groves	0 1 0	Castlemaine.
691	1	...	0 0 2	Alcorn, Edward	0 3 14	Castlemaine.
691	1	...	0 0 2½	Alcorn, Edward	1 0 9½	Castlemaine.
641	1	...	0 0 6½	Allen, Charles	0 1 0	Castlemaine.
639	1	...	0 0 1	Allen, William	0 1 20	Fryers.
34	1	...	0 4 3½	Barry, Thomas	102 1 19	Smeaton.
645	1	...	0 0 6	Benham, Spencer	0 1 11	Castlemaine.
692	1	...	0 0 3	Bidwell, Henry	1 2 0	Castlemaine.
692	1	...	0 0 3	Bidwell, Henry	1 2 0	Castlemaine.
645	1	...	0 0 10½	Blanchard, Thomas	0 1 14½	Castlemaine.
633	1	...	0 0 5	Bowe, William	1 0 0	Maldon.
633	1	...	0 0 5	Bowe, William	1 0 0	Maldon.
690	1	...	0 0 1	Blakeman, John	0 1 9	Fryers.
690	1	...	0 0 1½	Benallack and Walder	0 0 30	Fryers.
690	1	...	0 0 0½	Bell and Holmes	0 1 0	Fryers.
690	1	...	0 0 2	Bell and Holmes	0 1 0½	Fryers.
694	1	...	0 0 1½	Brown, J. W.	0 2 0	Yandoit.
34	1	...	0 5 0	Brown, James	120 0 0	Smeaton.
737	1	...	0 0 1	Brewer, Charles	0 1 8	Maldon.
737	1	...	0 0 1	Bennett, R. A.	0 1 8	Maldon.
691	1	...	0 0 3	Campbell, J. W.	0 1 32	Castlemaine.
691	1	...	0 0 1	Campbell, J. W.	0 1 32	Castlemaine.
691	1	...	0 0 1	Campbell, J. W.	0 1 32	Castlemaine.
691	1	...	0 0 1	Campbell, J. W.	0 1 32	Castlemaine.
691	1	...	0 0 1	Campbell, J. W.	0 1 32	Castlemaine.
691	1	...	0 0 3	Bowden, J. H.	0 1 32	Castlemaine.
691	1	...	0 0 1½	Bowden, J. H.	0 0 20	Castlemaine.
691	1	...	0 0 2½	Bickle, George	0 1 38 2-5	Castlemaine.
694	1	...	0 0 1	Berry, G. B.	0 2 0	Strangways.
694	1	...	0 1 0½	Blair, Robert	0 2 0	Newsstead.
655	1	...	0 0 1½	Byron, J. B.	0 1 0	Woodend.
633	1	...	0 0 2	Butler, Silvester	1 0 0	Maldon.
633	1	...	0 0 3½	Butler, Silvester	0 0 36½	Maldon.
633	1	...	0 0 2	Butler, Silvester	1 0 0	Maldon.
633	1	...	0 0 8½	Bury and Evans	0 0 20	Maldon.

AT THE RECEIPT AND PAY OFFICE, DAYLESFORD.

647	1	...	0 0 1½	Armstrong, Henry	0 2 7½	Holcombe.
-----	---	-----	--------	-------------------------	--------	-----------

AT THE RECEIPT AND PAY OFFICE, MARYBOROUGH.

34	1	...	0 5 9	Bowman, Samuel	137 1 0	Caralulup.
696	1	...	0 0 7	Carlyon, John	0 1 0	Maryborough.

AT THE RECEIPT AND PAY OFFICE, TALBOT.

713	1	...	0 0 2½	Andrew, David	1 0 32	Amherst.
713	1	...	0 0 5	Biggers, Frederick	1 0 0	Amherst.
713	1	...	0 0 3	Bennett, Mordaugh	1 1 23	Amherst.
713	1	...	0 0 2½	Biggers, Frederick	1 0 27 2-10	Amherst.
713	1	...	0 0 4	Borger, J. C.	0 0 6 1-10	Talbot.
713	1	...	0 0 3	Brice, John	0 1 17	Talbot.
713	1	...	0 0 6½	Brown, Elliot	0 0 33 6-10	Talbot.

AT THE RECEIPT AND PAY OFFICE, BALLAARAT.

34	1	...	0 1 7½	Alexander, John	38 3 13	Clunes.
650	1	...	0 0 10½	Adamson, Jas. Brown	0 0 22	Ballaarat.
754	1	...	0 0 7½	Ainley, Edward	0 0 15 6-10	Ballaarat East.
754	1	...	0 0 3½	Alroe, Peter	0 1 32	Sebastopol.
749	1	...	0 0 1	Adair, Thomas	0 1 0	Beaufort.
749	1	...	0 0 1½	Adair, Thomas	0 1 3 8-10	Beaufort.
658	1	...	0 0 2	Andrews, Frederick	0 1 0	Beaufort.
34	1	...	0 5 0	Arthur, Hugh	120 0 0	Yangorahwill.
33	1	...	0 4 0½	Adkins, Thomas	96 1 36	Lexton.
715	1	...	0 6 1	Aitken, James	143 2 23	Nanaima.
715	1	...	0 6 8	Aitken, James	160 0 0	Nanaima.
715	1	...	0 5 7	Aitken, James	133 2 2	Nanaima.
715	1	...	0 4 1	Aitken, James	97 1 14	Nanaima.
715	1	...	0 4 8½	Aitken, James	112 2 0	Nanaima.
715	1	...	0 6 8	Aitken, James	160 0 0	Nanaima.
715	1	...	0 6 8	Aitken, James	160 0 0	Nanaima.
715	1	...	0 7 4½	Aitken, James	136 0 0	Nanaima.
715	1	...	0 7 4	Aitken, James	160 0 0	Nanaima.
715	1	...	0 6 8	Aitken, James	160 0 0	Nanaima.
715	1	...	0 6 8	Aitken, James	160 0 0	Nanaima.
715	1	...	0 6 8	Aitken, James	160 0 0	Nanaima.
715	1	...	0 6 8	Aitken, James	160 0 0	Nanaima.
715	1	...	0 4 1	Aitken, James	97 1 11	Nanaima.
715	1	...	0 6 8	Aitken, James	160 0 0	Nanaima.
658	1	...	0 1 5½	Bail, John	10 0 0	Raglan.
658	1	...	0 1 4½	Bail, John	10 0 0	Raglan.
670	1	...	0 14 4	Bail, Thomas	156 0 30	Brewster.
670	1	...	0 7 11	Bail, Thomas	29 2 13	Brewster.
714	1	...	0 1 6½	Bail, Thomas	0 1 11 8-10	Ballaarat.
670	1	...	0 0 2	Bail, Thomas	0 2 0	Miners-re-t.

AT THE RECEIPT AND PAY OFFICE, BALLAARAT—continued.

	Grants.	Leases.	Assurance Fee.	Names.	Extent.	Town or Parish.
			£ s. d.		A. R. P.	
670	1	...	0 0 2	Bath, Thomas	0 2 0	Minersrest.
712	1	...	0 0 4	Batchelor, William	0 1 0	Buninyong.
712	1	...	0 0 4½	Batchelor, William	0 2 0	Buninyong.
670	1	...	0 0 2	Barrett, William	0 0 8	Ballaarat East.
757	1	...	0 0 1	Barratt, Isaac	0 0 32	Minersrest.
754	1	...	0 1 6	Barratt, George	0 0 38	Ballaarat.
754	1	...	0 0 4½	Barkley, David	0 2 16	Sebastopol.
661	1	...	0 0 1	Baird, W. H.	0 0 38 6-10	Smythesdale.
706	1	...	0 0 10½	Bainbridge, Frank	0 0 33 3-10	Ballaarat.
706	1	...	0 0 6½	Beaven, G. F.	0 0 13	Ballaarat.
34	1	...	0 6 5	Baird, Adam	153 2 0	Yangerahwill.
683	1	...	0 0 6	Berriman, Andrew	0 3 6	Ballaarat.
34	1	...	0 2 10	Blackmore, James	45 0 0	Clunes.
34	1	...	0 1 10	Cannard, John	43 0 28	Clunes.
34	1	...	0 6 3	Briody, John	149 0 33	Trawalla.
683	1	...	0 0 4½	Bennett, James	0 2 8	Ballaarat.
626	1	...	0 0 1½	Biers, Henry	0 0 27 8-10	Buninyong East.
754	1	...	0 0 5½	Bennett, James	0 2 32	Ballaarat East.
754	1	...	0 0 5½	Bennett, James	0 1 26 6-10	Ballaarat East.
706	1	...	0 1 9	Boyd, Francis	10 3 16 7-10	Warrenheip.
706	1	...	0 0 11	Boyd, Francis	7 0 0	Warrenheip.
649	1	...	0 1 1½	Bossence, Richard	0 0 27 8-10	Ballaarat.
749	1	...	0 0 3	Bourne, Henry	0 0 37 6-10	Beaufort.
33	1	...	0 1 0	Bourke, Patrick	16 0 0	Warrenheip.
661	1	...	0 0 3½	Blackwell, Sarah	0 1 0	Smythesdale.
661	1	...	0 0 3½	Bettridge, C. P.	0 1 0	Smythesdale.
661	1	...	0 0 1	Bishop, Charles	0 0 39 1-10	Smythesdale.
661	1	...	0 0 5½	Bishop, Charles	0 1 26 2-10	Smythesdale.
650	1	...	0 0 6½	Bourchier, Charles	2 1 32	Ballaarat.
650	1	...	0 0 9½	Borrowman, James	0 0 20	Ballaarat.
650	1	...	0 0 9½	Cheetham, C. W.	0 0 20	Ballaarat.
650	1	...	0 0 9½	Carroll, Thos.	0 0 20	Ballaarat.
650	1	...	0 0 9½	Carroll, Thos.	0 0 20	Ballaarat.
754	1	...	0 0 10½	Coupland, Samuel	0 0 21 4-10	Ballaarat.
734	1	...	0 0 3	Cook, George	0 1 23 7-10	Ballaarat.
670	1	...	0 0 5	Bronnan, John	0 0 20	Ballaarat.
682	1	...	0 0 7½	Brown, W. M.	0 0 31 9-10	Ballaarat.
712	1	...	0 0 7½	Cameron, Donald	0 2 0	Buninyong
749	1	...	0 0 3	Cameron, J. H.	0 1 0	Beaufort.
626	1	...	0 0 1	Bruce, Thomas	0 0 21 5-10	Buninyong East.
626	1	...	0 0 4½	Bruce, Thomas	0 1 0 8-10	Buninyong East.
626	1	...	0 0 3	Bruce, Maxwell	0 2 0	Buninyong East.
639	1	...	0 0 11	Bussell, M. A.	0 1 5	Ballaarat.
706	1	...	0 0 7½	Boyle, Patrick	0 0 16	Ballaarat East.

AT THE RECEIPT AND PAY OFFICE, SANDHURST.

21	1	...	0 3 0½	Anderson, Wm. Shanks	72 0 25	Ravenswood.
665	1	...	0 0 7	Begley, John	0 0 21 6-10	Sandhurst.
751	1	...	0 0 4	Backhaus, Henry	3 0 13	Sandhurst.
751	1	...	0 0 4	Backhaus, Henry	2 3 21	Sandhurst.
751	1	...	0 0 4	Backhaus, Henry	2 3 19	Sandhurst.
751	1	...	0 0 4	Backhaus, Henry	2 3 39	Sandhurst.
751	1	...	0 0 4	Backhaus, Henry	3 0 0	Sandhurst.
751	1	...	0 0 4	Backhaus, Henry	3 0 0	Sandhurst.
751	1	...	0 0 4	Backhaus, Henry	3 0 0	Sandhurst.
751	1	...	0 0 4	Backhaus, Henry	3 0 0	Sandhurst.
751	1	...	0 0 4½	Backhaus, Henry	3 0 39	Sandhurst.
751	1	...	0 0 4	Backhaus, Henry	3 0 0	Sandhurst.
751	1	...	0 0 4	Backhaus, Henry	2 3 22	Sandhurst.
751	1	...	0 0 4	Backhaus, Henry	3 0 0	Sandhurst.
751	1	...	0 1 0	Backhaus, Henry	2 3 31	Sandhurst.
751	1	...	0 0 4	Backhaus, Henry	3 0 0	Sandhurst.
751	1	...	0 0 4	Backhaus, Henry	3 0 0	Sandhurst.
751	1	...	0 0 4	Backhaus, Henry	3 0 0	Sandhurst.
751	1	...	0 0 4	Backhaus, Henry	3 0 0	Sandhurst.
751	1	...	0 0 4	Backhaus, Henry	3 0 0	Sandhurst.
751	1	...	0 0 4	Backhaus, Henry	3 0 0	Sandhurst.
751	1	...	0 0 4	Backhaus, Henry	3 0 0	Sandhurst.
751	1	...	0 0 4	Backhaus, Henry	3 0 0	Sandhurst.
747	1	...	0 3 1	Bissill, Edwd.	73 3 29	Lockwood.
747	1	...	0 3 8	Bissill, Edwd.	87 3 8	Lockwood.
665	1	...	0 0 6½	Boyd, James	0 1 0	Sandhurst.
634	1	...	0 0 6½	Cumeeon, Michael	0 0 20	Sandhurst.
634	1	...	0 8 0	Catto, John	159 2 12	Tarnagulla.
634	1	...	0 6 9	Catto, John	161 1 31	Tarnagulla.
634	1	...	0 8 4	Catto, John	200 0 0	Tarnagulla.
665	1	...	0 0 6½	Boyd, James	0 1 0	Sandhurst.
678	1	...	0 0 4½	Callinan, Michael	2 3 30	Mandurang.
741	1	...	0 1 0	Britt, Thomas	4 2 39	Huntly.

AT THE RECEIPT AND PAY OFFICE, AVOCA.

701	1	...	0 0 4	Abbott, Thomas	0 2 28 4-5	Bung Bong.
701	1	...	0 0 2	Abbott, Christopher	0 1 36 4-5	Bung Bong.
701	1	...	0 0 2	Appelt, Wilhelm	0 1 4	Lampough.
42	1	...	0 0 3½	Barclay, H. R.	4 3 32	Avoca.
42	1	...	0 1 0½	Beck, William	24 3 3	Avoca.
717	1	...	0 0 6	Bird, Henry Edwd.	1 1 39	Glenlogie.
700	1	...	0 0 1	Campbell, Neil	0 1 0	Avoca.
700	1	...	0 0 1	Campbell, Neil	0 1 0	Avoca.
701	1	...	0 0 2	Bennett, Caleb	0 1 28 4-5	Bung Bong.
42	1	...	0 0 2	Bennett, Caleb	0 1 32 4-5	Bung Bong.
42	1	...	0 0 2	Bennett, Caleb	0 1 24	Bung Bong.
701	1	...	0 0 6½	Bennett, Caleb	0 2 19 4-5	Bung Bong.
42	1	...	0 0 2	Bennett, Caleb	0 1 24	Bung Bong.
42	1	...	0 0 2½	Bennett, Caleb	0 2 1 3-5	Bung Bong.
42	1	...	0 0 2	Bennett, Caleb	0 1 24	Bung Bong.

AT THE RECEIPT AND PAY OFFICE, AVOCA—continued.

	Grants.	Leases.	Assurance Fee.	Names.	Extent.	Town or Parish.
			£ s. d.		A. R. P.	
42	1	...	0 0 2	Bennett, Caleb ...	0 1 24 2-5	Bung Bong.
42	1	...	0 0 2	Bennett, Caleb ...	0 1 24	Bung Bong.
42	1	...	0 0 2	Bennett, Caleb ...	0 2 23	Bung Bong.
42	1	...	0 0 2	Bennett, Caleb ...	0 1 24	Bung Bong.
701	1	...	0 0 2	Bennett, Caleb ...	0 1 24	Bung Bong.
701	1	...	0 0 2	Bennett, Caleb ...	0 1 24	Bung Bong.
701	1	...	0 0 2	Bennett, Caleb ...	0 2 0	Bung Bong.
42	1	...	0 0 2	Bryant, R. C. ...	1 0 0	Avoca.
42	1	...	0 2 1	Boyd, Richard ...	24 3 3	Avoca.
701	1	...	0 0 4	Carroll, Thos. ...	0 1 34 2-5	Bung Bong.
701	1	...	0 0 2	Carroll, Thos. ...	0 1 24	Bung Bong.
701	1	...	0 0 2	Carroll, Thos. ...	0 1 24	Bung Bong.
701	1	...	0 0 0½	Cummins, John ...	0 0 12 4-5	Lamplough.
701	1	...	0 0 8	Cartwright, George ...	1 0 2 3-5	Lamplough.
701	1	...	0 0 2½	Cartwright, George ...	1 0 1	Lamplough.
701	1	...	0 0 2	Brentnall, Samuel ...	0 1 24	Bung Bong.
702	1	...	0 0 1	Cameron, John ...	0 1 32	Glenmona.
702	1	...	0 0 1½	Burch, William ...	0 3 0	Glenmona.
703	1	...	0 0 2	Buhlert, W. E. H. ...	1 0 0	Avoca.

AT THE RECEIPT AND PAY OFFICE, DUNOLLY.

42	1	...	0 0 1½	Abell, William ...	0 2 6	Painswick.
42	1	...	0 0 2	Agnew, J. P. ...	1 0 0	Bealiba.
42	1	...	0 0 2	Agnew, J. P. ...	1 0 0	Bealiba.
627	1	...	0 0 3	Bantz, Frederick ...	0 1 17	Moliagul.
662	1	...	0 0 1	Barton, Robert ...	0 1 0	St. Arnaud.
662	1	...	0 0 4	Barton, Robert ...	0 1 0	St. Arnaud.
662	1	...	0 0 1	Barton, Robert ...	0 1 0	St. Arnaud.
731	1	...	0 0 2	Beaufils, Alfred ...	0 0 30	Bealiba.
731	1	...	0 0 1½	Beaufils, Alfred ...	0 1 0	Bealiba.
735	1	...	0 0 3	Bell, James ...	3 0 0	Painswick.
710	1	...	0 0 11	Bayley, John ...	22 0 0	Tarnagulla.
629	1	...	0 0 1½	Biggs, Stephen ...	0 0 36	Moliagul.
629	1	...	0 0 1½	Biggs, Stephen ...	0 0 32	Moliagul.
629	1	...	0 0 1	Bilchiff, Lister ...	0 0 32	Moliagul.
663	1	...	0 0 1	Box, Daniel ...	0 1 0	St. Arnaud.
663	1	...	0 0 1	Box, Henry ...	0 0 37 1-5	St. Arnaud.
663	1	...	0 0 1	Box, Daniel ...	0 1 0	St. Arnaud.
736	1	...	0 0 9½	Boyd, James ...	2 3 26	Dunolly.
736	1	...	0 1 0	Bell, James ...	18 3 8	Painswick.
735	1	...	0 0 3	Bell, James ...	3 0 0	Painswick.
735	1	...	0 0 3	Bell, James ...	3 0 0	Painswick.
735	1	...	0 0 3	Bell, James ...	3 0 0	Painswick.
735	1	...	0 0 3	Bell, James ...	2 2 34	Painswick.
735	1	...	0 0 3	Bell, James ...	3 0 0	Painswick.
735	1	...	0 0 7½	Bell, James ...	3 0 0	Painswick.
735	1	...	0 0 3½	Bell, James ...	3 0 15	Painswick.
735	1	...	0 0 3	Bell, James ...	3 0 0	Painswick.
734	1	...	0 0 2	Cameron, Duncan ...	0 3 17	Dunolly.
734	1	...	0 0 2	Brewer, A. G. ...	0 1 0	Dunolly.
734	1	...	0 0 4	Butt, J. W. S. ...	5 0 0	Dunolly.
710	1	...	0 0 5	Bristol, H. C. ...	0 2 0	Tarnagulla.
710	1	...	0 0 1	Brown, William ...	22 0 0	Tarnagulla.
710	1	...	0 1 7	Boyd, Adam ...	38 0 0	Dunolly.
42	1	...	0 0 1	Boreham, William ...	0 1 0	St. Arnaud.
627	1	...	0 0 1½	Carr, William ...	0 0 29	Moliagul.
627	1	...	0 0 1	Carr, William ...	0 0 36	Moliagul.
635	1	...	0 0 1½	Cairns, Robert ...	0 0 38	Dunolly.
628	1	...	0 3 9	Caldwell, Edward ...	45 0 0	Moliagul.
735	1	...	0 0 4	Budge, John ...	1 2 0	Painswick.
735	1	...	0 0 4	Budge, John ...	1 2 0	Painswick.
734	1	...	0 0 2	Brewer, A. G. ...	0 1 0	Dunolly.
662	1	...	0 0 1	Brown, William ...	0 1 0	St. Arnaud.
662	1	...	0 0 1	Brooschoff, Bernard ...	0 0 16	St. Arnaud.
662	1	...	0 0 11	Brown, William ...	0 0 35	St. Arnaud.
663	1	...	0 0 5	Chapman, George ...	0 1 0	St. Arnaud.
663	1	...	0 0 1½	Chapman, George ...	0 1 0	St. Arnaud.
663	1	...	0 0 1½	Clegg, William ...	0 1 10	St. Arnaud.
663	1	...	0 0 1	Chapman, George ...	0 1 0	St. Arnaud.

AT THE RECEIPT AND PAY OFFICE, ARARAT.

653	1	...	0 0 2	Acker, David ...	2 0 0	Armstrong's.
720	1	...	0 0 5	Adams, William ...	10 0 0	Ilhwarra.
720	1	...	0 0 10	Adams, William ...	10 0 0	Ilhwarra.
653	1	...	0 0 4	Bale, William ...	7 1 38	Great Western.
653	1	...	0 0 3½	Bale, Caroline ...	6 2 0	Great Western.
720	1	...	0 0 2½	Brown, Thomas ...	5 0 0	Ararat.
720	1	...	0 0 2	Bell, William ...	0 1 37 4-10	Ararat.
720	1	...	0 0 5	Bruce, Neil ...	10 0 0	Concongella.
653	1	...	0 0 0½	Bonner, John ...	1 0 0	Ararat.
653	1	...	0 0 2½	Brady, Thomas ...	5 0 0	Ararat.
681	1	...	0 1 3½	Bowden, J. C. L. ...	30 3 0	Horsham.
648	1	...	0 0 1½	Bezzens, Moses ...	1 1 16	Deep Lead.
718	1	...	0 0 3	Cope and Slack ...	5 2 0	Ararat.
718	1	...	0 0 3½	Cope and Slack ...	6 2 0	Ararat.
653	1	...	0 0 2½	Burton, George ...	5 0 0	Unnamed.
720	1	...	0 0 1	Bruce, Neil ...	1 0 0	Concongella.
648	1	...	0 0 3½	Brady, Thomas ...	6 1 19	Opossum Gully.
717	1	...	0 0 3	Clegg, Francis ...	5 0 22	Unnamed.
717	1	...	0 0 0½	Clegg, Francis ...	0 0 17	Glenlogie.
717	1	...	0 0 3	Coffey, James ...	0 1 11	Glenlogie.
717	1	...	0 0 0½	Coffey, James ...	0 0 17	Glenlogie.
717	1	...	0 0 1	Coffey, James ...	0 0 31	Glenlogie.

AT THE RECEIPT AND PAY OFFICE, BEECHWORTH.

	Grants.	Leases.	Assurance Fee.	Names.	Extent.	Town or Parish.
			£ s. d.		A. R. P.	
669	1	...	0 0 1½	Adams, Thomas ...	0 1 8	Myrtleford.
729	1	...	0 0 2	Anderson, George ...	0 1 35	Chiltern East.
739	1	...	0 0 4½	Anderson, John James ...	1 2 0	Beechworth.
638	1	...	0 2 6	Bayliss, Henry ...	59 2 22	Brimin.
638	1	...	0 0 11½	Bayliss, Henry ...	22 1 34	Brimin.
638	1	...	0 1 3	Bayliss, Henry ...	30 0 0	Brimin.
638	1	...	0 3 8	Bayliss, Henry ...	87 3 29	Brimin.
638	1	...	0 0 10	Bayliss, Henry ...	20 0 0	Brimin.
638	1	...	0 3 9½	Bayliss, Henry ...	90 1 11	Brimin.
638	1	...	0 3 4	Bayliss, Henry ...	79 2 33	Brimin.
42	1	...	0 3 0	Bayliss, Henry ...	71 2 34	Brimin.
42	1	...	0 3 2	Bayliss, Henry ...	75 2 11	Brimin.
42	1	...	0 2 3½	Bayliss, Henry ...	54 2 15	Brimin.
723	1	...	0 0 3½	Beardsmore, James ...	2 0 25	Chiltern.
723	1	...	0 0 3½	Beardsmore, James ...	0 1 18	Chiltern.
669	1	...	0 0 4	Barton, Thomas ...	0 1 8	Myrtleford.
728	1	...	0 0 3½	Beardsmore, James ...	2 0 24	Chiltern.
664	1	...	0 0 7	Barnes, George, and Bowditch, Clarence ...	4 1 17	Beechworth.
664	1	...	0 0 3	Austin, William ...	2 0 0	Beechworth.
664	1	...	0 0 5½	Austin, William ...	1 3 31	Beechworth.
667	1	...	0 0 4	Benjamin, Samuel ...	0 0 21½	Rutherglen.
667	1	...	0 2 1	Benjamin, Samuel ...	0 1 2	Rutherglen.
729	1	...	0 0 1½	Brainston, George ...	0 1 3	Chiltern East.
729	1	...	0 0 2½	Berens, Siegmund ...	0 1 20	Chiltern East.
729	1	...	0 0 2½	Bramston, George ...	0 2 8	Chiltern East.
729	1	...	0 0 2½	Bramston, George ...	0 2 8	Chiltern East.
728	1	...	0 0 2½	Bramston, George ...	0 1 16	Chiltern East.
728	1	...	0 0 3½	Berens, Siegmund ...	2 0 3	Chiltern.
674	1	...	0 0 2½	Russell, Henry ...	0 2 6	Sebastopol.
750	1	...	0 0 3	Carige, J. P. ...	0 2 32	Banalla.
660	1	...	0 0 7½	Blumner, Ferdinand ...	6 0 0	Bright.
729	1	...	0 0 2½	Bramston, George ...	0 2 8	Chiltern East.
729	1	...	0 0 2½	Bramston, George ...	0 2 8	Chiltern East.
660	1	...	0 0 1	Bradley, J. V. ...	0 0 36	Bright.
660	1	...	0 0 5	Bradley, J. V. ...	0 1 19	Bright.
669	1	...	0 0 2	Buck, William ...	1 1 20	Myrtleford.
669	1	...	0 0 3	Boyd, John ...	0 1 8	Myrtleford.
669	1	...	0 0 2	Boyle, Margaret ...	1 1 20	Myrtleford.

AT THE RECEIPT AND PAY OFFICE, HAMILTON.

673	1	...	0 9 10	Austin, Benjamin, and Austin, Albert ...	235 0 9	Kanawalla.
673	1	...	0 8 11½	Austin, Benjamin, and Austin, Albert ...	193 0 38	Kanawalla.
673	1	...	0 7 11	Austin, Benjamin, and Austin, Albert ...	189 1 25	Kanawalla.
673	1	...	0 9 7	Austin, Benjamin, and Austin, Albert ...	229 2 16	Kanawalla.
673	1	...	0 9 6	Austin, Benjamin, and Austin, Albert ...	227 3 27	Kanawalla.
673	1	...	0 11 0½	Austin, Benjamin, and Austin, Albert ...	240 1 30	Kanawalla.
673	1	...	0 9 1	Austin, Benjamin, and Austin, Albert ...	217 2 9	Kanawalla.
707	1	...	0 10 9½	Barber, George ...	258 1 21	Yatmerone.
707	1	...	0 10 11½	Barber, George ...	262 0 23	Yatmerone.
707	1	...	0 14 1½	Barber, George ...	337 2 15	Yatmerone.
707	1	...	0 7 0	Barber, George ...	167 3 33	Napier.
707	1	...	0 7 7½	Barber, George ...	174 0 36	Napier.
707	1	...	0 14 9½	Barber, George ...	338 0 16	Napier.
707	1	...	0 15 1	Barber, George ...	323 1 27	Napier.
707	1	...	0 14 4	Barber, George ...	298 3 35	Napier.
744	1	...	0 2 8½	Baton, John ...	64 2 9	Hotspur.
673	1	...	0 4 8	Ayliffe, Aubrey ...	111 2 33	Bochara.
672	1	...	0 0 6	Ayliffe, Aubrey ...	0 1 20	Hamilton.
673	1	...	0 0 5½	Ayliffe, Aubrey ...	0 1 24	Hamilton.
673	1	...	0 0 5	Ayliffe, Aubrey ...	0 1 15 7-10	Hamilton.
744	1	...	0 0 3½	Boden, A. M. F. V. St. L. ...	6 2 19	Dartmoor.
744	1	...	0 0 3	Boden, A. M. F. V. St. L. ...	5 1 10	Dartmoor.
744	1	...	0 0 2½	Boden, A. M. F. V. St. L. ...	4 3 10	Dartmoor.
744	1	...	0 0 3½	Boden, A. M. F. V. St. L. ...	6 0 12	Dartmoor.
744	1	...	0 0 2½	Boden, A. M. F. V. St. L. ...	4 2 38	Dartmoor.
744	1	...	0 0 2	Boden, A. M. F. V. St. L. ...	3 2 5	Dartmoor.
744	1	...	0 0 3	Boden, A. M. F. V. St. L. ...	5 2 5	Dartmoor.
672	1	...	0 0 5	Cameron, Margaret ...	0 1 0	Hamilton.
707	1	...	0 8 9½	Cameron, Christina ...	97 3 0	Yulecart.
707	1	...	0 10 6½	Cameron, Christina ...	99 0 8	Yulecart.
707	1	...	0 10 0	Cameron, Christina ...	92 0 16	Yulecart.
707	1	...	0 3 5½	Cameron, Christina ...	82 2 13	Yulecart.
707	1	...	0 11 11½	Cameron, Christina ...	98 3 50	Yulecart.
707	1	...	0 12 10½	Cameron, Christina ...	96 3 36	Yulecart.
688	1	...	0 8 10½	Carmichael, George ...	213 3 10	Barnoolut.
688	1	...	0 5 10½	Carmichael, George ...	110 1 31	Barnoolut.
688	1	...	0 3 9	Carmichael, George ...	89 1 21	Barnoolut.
688	1	...	0 3 2½	Carmichael, George ...	90 1 4	Barnoolut.
688	1	...	0 2 7	Carmichael, George ...	61 0 36	Barnoolut.
688	1	...	0 1 3½	Carmichael, George ...	30 3 32	Barnoolut.
688	1	...	0 6 13½	Carmichael, George ...	166 0 4	Barnoolut.
688	1	...	0 0 10	Carmichael, George ...	163 2 17	Barnoolut.
688	1	...	0 7 1	Carmichael, George ...	169 0 23	Barnoolut.
688	1	...	0 3 2½	Carmichael, George ...	196 1 28	Barnoolut.
688	1	...	0 3 4½	Carmichael, George ...	80 3 21	Barnoolut.
688	1	...	0 6 8½	Carmichael, George ...	160 2 13	Barnoolut.
688	1	...	0 6 6	Carmichael, George ...	155 2 34	Barnoolut.
688	1	...	0 5 0	Carmichael, George ...	119 0 28	Barnoolut.
688	1	...	0 5 3	Carmichael, George ...	125 0 12	Barnoolut.
688	1	...	0 3 6½	Carmichael, George ...	84 1 36	Barnoolut.
688	1	...	0 4 0½	Carmichael, George ...	96 2 11	Barnoolut.
688	1	...	0 7 8½	Carmichael, George ...	184 0 39	Barnoolut.
707	1	...	0 3 2½	Cameron, Christina ...	76 3 32	Yulecart.
707	1	...	0 13 9½	Cameron, Christina ...	100 0 24	Yulecart.
707	1	...	0 9 0	Cameron, Christina ...	70 2 0	Yulecart.
707	1	...	0 4 3	Cameron, Christina ...	101 2 34	Yulecart.
707	1	...	0 6 4	Cameron, Christina ...	101 0 37	Yulecart.

AT THE RECEIPT AND PAY OFFICE, HAMILTON—continued.

	Grants.	Leases.	Assurance Fee.	Names.	Extent.	Town or Parish.
			£ s. d.		A. R. P.	
707	1	...	0 2 9	Cameron, Christina	65 0 39	Yulecart.
707	1	...	0 7 6	Cameron, Christina	112 1 10	Yulecart.
707	1	...	0 17 5½	Cameron, Christina	144 0 23	Yulecart.
707	1	...	0 13 1	Cameron, Christina	55 2 34	Yulecart.
707	1	...	0 9 2½	Cameron, Christina	107 3 3	Yulecart.
707	1	...	0 13 5½	Cameron, Christina	115 1 9	Yulecart.
707	1	...	0 9 0½	Cameron, Christina	86 3 0	Yulecart.
707	1	...	0 3 4½	Cameron, Christina	80 2 27	Yulecart.
707	1	...	0 6 1	Cameron, Christina	143 3 27	Yulecart.
707	1	...	1 6 8	Cameron, Christina	126 2 15	Yulecart.
707	1	...	0 4 1½	Cameron, Christina	98 2 27	Yulecart.
707	1	...	0 16 6	Cameron, Christina	111 1 24	Yulecart.

AT THE RECEIPT AND PAY OFFICE, WARRENAMBOOL.

687	1	...	0 0 2	Adams, William	0 2 0	Cobden.
688	1	...	0 0 1½	Anderson, Mary	0 1 13	Camperdown.
686	1	...	0 0 1½	Asche, Thomas	0 1 1	Camperdown.
716	1	...	0 0 2½	Aldridge, Chas. Henry	0 1 0	Mortlake.
686	1	...	0 0 1½	Belcher, George	0 1 0	Camperdown.
686	1	...	0 0 4½	Belcher, George	0 1 0	Camperdown.
686	1	...	0 0 3	Cain, George	0 1 17	Camperdown.
686	1	...	0 0 6	Cain, George	0 1 0	Camperdown.
716	1	...	0 13 0½	Gladstone, Finlay, and Black	102 1 22	Terang.
716	1	...	1 8 0	Gladstone, Finlay, and Black	161 3 4	Terang.
716	1	...	0 11 10½	Gladstone, Finlay, and Black	121 0 33	Terang.
716	1	...	0 10 3½	Gladstone, Finlay, and Black	86 1 22	Terang.
716	1	...	0 10 0	Gladstone, Finlay, and Black	90 1 34	Terang.
716	1	...	1 3 0½	Gladstone, Finlay, and Black	155 2 28	Terang.
726	1	...	0 1 6	Gladstone, Finlay, and Black	20 0 0	Terang.
726	1	...	0 1 1½	Gladstone, Finlay, and Black	16 2 15	Terang.
726	1	...	0 3 1½	Gladstone, Finlay, and Black	74 0 26	Glenormiston.
726	1	...	0 7 10½	Gladstone, Finlay, and Black	81 3 35	Terang.
726	1	...	0 2 10	Gladstone, Finlay, and Black	30 3 4	Terang.
726	1	...	0 1 4½	Gladstone, Finlay, and Black	20 0 0	Terang.
726	1	...	0 1 6	Gladstone, Finlay, and Black	20 0 0	Terang.
726	1	...	0 7 2	Gladstone, Finlay, and Black	81 2 28	Terang.
726	1	...	0 8 1½	Gladstone, Finlay, and Black	86 1 16	Terang.
726	1	...	0 1 7½	Gladstone, Finlay, and Black	20 0 0	Terang.
726	1	...	0 3 4	Gladstone, Finlay, and Black	80 0 0	Glenormiston.
726	1	...	0 3 4	Gladstone, Finlay, and Black	80 0 0	Glenormiston.
726	1	...	0 1 7	Gladstone, Finlay, and Black	20 0 0	Terang.
727	1	...	0 1 0	Black, Archibald	9 1 20	Colongulac.
727	1	...	0 1 4	Black, Archibald	16 0 0	Colongulac.
727	1	...	0 3 11	Gladstone, Finlay, and Black	18 2 0	Glenormiston.
727	1	...	0 5 7	Gladstone, Finlay, and Black	18 2 0	Glenormiston.
727	1	...	0 4 3	Gladstone, Finlay, and Black	20 0 0	Glenormiston.
727	1	...	0 3 10½	Gladstone, Finlay, and Black	20 0 0	Glenormiston.
727	1	...	0 5 3½	Gladstone, Finlay, and Black	18 2 0	Glenormiston.
727	1	...	0 4 11	Gladstone, Finlay, and Black	18 0 0	Glenormiston.
727	1	...	0 4 2½	Gladstone, Finlay, and Black	13 0 0	Glenormiston.
727	1	...	0 4 2½	Gladstone, Finlay, and Black	20 0 0	Glenormiston.
727	1	...	0 6 6	Gladstone, Finlay, and Black	26 2 18	Glenormiston.
727	1	...	0 5 8	Gladstone, Finlay, and Black	24 1 13	Glenormiston.
727	1	...	0 5 5½	Gladstone, Finlay, and Black	16 2 0	Glenormiston.
727	1	...	0 6 6½	Gladstone, Finlay, and Black	39 0 16	Glenormiston.
727	1	...	0 4 1	Gladstone, Finlay, and Black	18 2 0	Glenormiston.
727	1	...	0 5 3	Gladstone, Finlay, and Black	15 0 0	Glenormiston.
727	1	...	0 1 2	Gladstone, Finlay, and Black	20 0 0	Glenormiston.
727	1	...	0 5 5½	Gladstone, Finlay, and Black	21 3 7	Glenormiston.
727	1	...	0 5 1½	Gladstone, Finlay, and Black	20 0 0	Glenormiston.
727	1	...	0 4 2½	Gladstone, Finlay, and Black	20 0 0	Glenormiston.
727	1	...	0 4 7	Gladstone, Finlay, and Black	42 3 33	Glenormiston.
727	1	...	0 3 8½	Gladstone, Finlay, and Black	18 0 0	Glenormiston.
7 7	1	...	0 6 2½	Gladstone, Finlay, and Black	29 3 8	Glenormiston.
727	1	...	0 3 11	Gladstone, Finlay, and Black	18 3 0	Glenormiston.
727	1	...	0 4 2½	Gladstone, Finlay, and Black	44 2 19	Glenormiston.
727	1	...	0 5 3½	Gladstone, Finlay, and Black	18 0 0	Glenormiston.
727	1	...	0 5 3	Gladstone, Finlay, and Black	18 0 0	Glenormiston.
727	1	...	0 5 5½	Gladstone, Finlay, and Black	18 2 0	Glenormiston.
727	1	...	0 4 7½	Gladstone, Finlay, and Black	18 0 0	Glenormiston.
727	1	...	0 4 8½	Gladstone, Finlay, and Black	13 2 0	Glenormiston.
727	1	...	0 3 10½	Gladstone, Finlay, and Black	18 2 0	Glenormiston.
727	1	...	0 4 0	Gladstone, Finlay, and Black	18 0 1	Glenormiston.
727	1	...	0 4 2½	Gladstone, Finlay, and Black	20 0 0	Glenormiston.
727	1	...	0 5 5½	Gladstone, Finlay, and Black	18 2 0	Glenormiston.
727	1	...	0 4 3½	Gladstone, Finlay, and Black	20 0 0	Glenormiston.
726	1	...	0 3 4	Gladstone, Finlay, and Black	50 0 0	Glenormiston.
726	1	...	0 1 7½	Gladstone, Finlay, and Black	20 0 0	Terang.
726	1	...	0 8 8½	Gladstone, Finlay, and Black	88 3 21	Terang.
726	1	...	0 2 4½	Gladstone, Finlay, and Black	29 1 21	Terang.
726	1	...	0 0 11½	Gladstone, Finlay, and Black	22 0 28	Terang.
726	1	...	0 1 8½	Gladstone, Finlay, and Black	20 0 0	Terang.
726	1	...	0 1 2	Gladstone, Finlay, and Black	18 2 3	Terang.
726	1	...	0 8 2	Gladstone, Finlay, and Black	88 3 10	Terang.
726	1	...	0 9 0	Gladstone, Finlay, and Black	15 1 23	Terang.
726	1	...	0 1 8	Gladstone, Finlay, and Black	20 3 12	Terang.
752	1	...	0 5 2½	Gladstone, Finlay, and Black	124 1 17	Terang.
752	1	...	0 7 0½	Gladstone, Finlay, and Black	163 3 14	Terang.
752	1	...	0 7 0½	Gladstone, Finlay, and Black	180 3 21	Terang.
752	1	...	0 6 10½	Gladstone, Finlay, and Black	164 0 32	Terang.
752	1	...	0 7 7	Gladstone, Finlay, and Black	181 2 32	Terang.
705	1	...	0 13 0	Carmichael, William	237 3 21	Cooramook.
705	1	...	0 8 0	Carmichael, William	163 0 32	Cooramook.
705	1	...	0 10 10½	Carmichael, William	237 0 0	Cooramook.
705	1	...	0 8 0	Carmichael, William	147 1 7	Cooramook.

AT THE RECEIPT AND PAY OFFICE, WARRNAMBOOL—continued.

	Grants.	Leases.	Assurance Fee.	Names.	Extent.	Town or Parish.
			£ s. d.		A. B. P.	
716	1	...	0 0 11½	Curdie, Daniel	10 0 0	Tandarook.
716	1	...	0 8 1½	Currie, J. L.	194 0 14	Geelong.
716	1	...	0 9 3½	Currie, J. L.	222 1 28	Geelong.
687	1	...	0 3 3½	Curdie, Daniel	88 2 6	Tandarook.
687	1	...	0 2 7½	Curdie, Daniel	62 0 22	Tandarook.
687	1	...	0 4 0	Curdie, Daniel	95 2 32	Tandarook.
687	1	...	0 2 10½	Curdie, Daniel	69 0 0	Tandarook.
687	1	...	0 4 1½	Curdie, Daniel	98 2 6	Tandarook.

CONTRACTS ACCEPTED—(Series 1863).

For what purpose Contract is required.	No. of Tenders.	Particulars of each Tender, and Amount recommended for acceptance.	Amount.	Name for Approval.	If a Contractor previously.	Charged against Vote or Fund.	Authorised by the Governor.
			£ s. d.				
933. Works, &c.	5	Bedsteads and iron gratings for Lunatic Asylum. £140 15s.	140 15 0	Laughton and Wilson	Yes*	Division 56, subdivi- sion 5, No. 1.	M. Hervey.
934. Ditto	Extra work on contract No. 866 of 1863: repairs, &c., Telegraph Office, Moonam- bel. £13 5s.	13 5 0	Jonathan But- terworth	Yes†	Division 56, subdivi- sion 13, No. 2	
935. Ditto ...	2	Screen and counter to form vestibule at Telegraph Office, Exchange, Mel- bourne. £102 17s.	102 17 0	John McEntee	Yes*	Division 56, subdivi- sion 14, No. 4	
936. Ditto ...	6	Removal of wooden Court House from Talbot to Majorca. £208	208 0 0	Thomas Ashley	Yes*	Division 56, subdivi- sion 19, No. 7	
937. Ditto ...	7	Stables and Warden's Office at Warburton Diggings. £160	160 0 0	Walter Fortune	Yes*	Ditto	
938. Ditto	Extra work on contract No. 795 of 1863: raising em- bankment of the Yarra, at Richmond. £50.	50 0 0	James McGuin- gan and Co.	Yes*	Division 56, subdivi- sion 19, No. 10	
939. Ditto	Extra work on contract No. 687 of 1863: alterations to Post Office, Geelong. £108 12s. 9d.	108 12 9	James Halpin	Yes*	Ditto	

* Fulfilled previous contracts satisfactorily.
Melbourne, 25th September, 1863.

† Contract in progress.

WEEKLY ABSTRACT OF BIRTHS AND DEATHS.

ABSTRACT OF BIRTHS AND DEATHS REGISTERED IN THE
METROPOLITAN AND SUBURBAN REGISTRATION DISTRICTS
DURING THE WEEK ENDING 19TH SEPTEMBER, 1863.

District.	Deputy Registrar.	Births.	Deaths.
Boroondara	J. D. Bragge ...	2	1
Brighton	S. P. Simmonds ...	2	0
Brunswick	Joseph George ...	3	1
Collingwood	Samuel Allen ...	13	4
Flemington	Joseph Paterson ...	2	0
Footscray	H. Robinson ...	3	2
Kew	P. Barnard ...	2	0
Melbourne South ...	Ellen Tierney ...	18	17
Melbourne North ...	G. F. Nagle ...	28	8
Prehran	John Tulloch ...	7	1
Richmond	W. H. Loeoe ...	9	2
Sandridge	Andrew Plummer ...	6	0
Emerald Hill	Andrew Plummer ...	9	4
South Yarra	E. B. Taylor ...	4	1
St. Kilda	P. T. Van Hemert ...	5	2
Williamstown	Edmund Burke ...	4	1
		117	44

Scarlatina is reported as very prevalent in the Flemington and South Yarra districts.

WILLIAM HENRY ARCHER,
Registrar General.

Registrar General's Office,
Melbourne, 24th September, 1863.

THE ELECTORAL ACT.

AN edition of the new Electoral Act has been printed for
general circulation, in octavo, price Sixpence, or by post
One shilling.

It may be had at the Government Printing Office, and all
Booksellers.

SALE (No. 823) OF SPECIAL LANDS IN FEE SIMPLE

AT CASTLEMAINE, ON 6TH OCTOBER, 1863.

WITH reference to the notification contained in the
Government Gazette of 25th August last, relative to a
sale of certain Special Lands to be held at Castlemaine, on 6th
October next: Notice is hereby given that lots 1 to 8 inclusively
have been withdrawn from sale.

R. HEALES,
President of the Board of Land and Works.

Lands and Survey Office,
Melbourne, 24th September, 1863.

SALE (No. 831) OF SPECIAL LANDS IN FEE SIMPLE

AT GEELONG, ON 8TH OCTOBER, 1863.

WITH reference to the notification contained in the *Govern-
ment Gazette* of 8th September instant, relative to a
sale of certain Special Lands to be held at Geelong, on 8th
October next: Notice is hereby given that lot 5 has been with-
drawn from sale.

R. HEALES,
President of the Board of Land and Works.
Lands and Survey Office,
Melbourne, 24th September, 1863.

SALE (No. 834) OF CROWN LANDS IN FEE SIMPLE

AT BEALIBA, ON THE 16TH OCTOBER, 1863.

WITH reference to the notification contained in the *Govern-
ment Gazette* of 15th September instant, relative to a
sale of certain Crown Lands to be held at Bealiba, on the 16th
October next: Notice is hereby given that lots 27 to 36 inclusively
have been withdrawn from sale.

R. HEALES,
President of the Board of Land and Works.
Lands and Survey Office,
Melbourne, 24th September, 1863.

ADDITIONAL RULE OF THE PILOT BOARD.

THE accompanying additional rule of the Pilot Board has been approved by the Governor in Council, in accordance with the provisions of the Act 17 Victoria No. 23, section 12.

JAS. G. FRANCIS.

Commissioner of Trade and Customs.
Department of Trade and Customs,
Melbourne, 25th September, 1863.

ADDITIONAL RULE OF THE PILOT BOARD.

59. The additional rule of the Pilot Board published in the *Government Gazette*, dated 20th June, 1862, by notice dated 16th June, 1862, is hereby rescinded, and the following additional rule in lieu thereof is hereby made:—

No pilot shall pilot into any port, harbor, or roadstead of Victoria, an armed ship or a privateer of the United States, or of the so-styled Confederate States of North America, which shall then be carrying with it, or shall have in its custody or control, any prize, or any prize of an armed ship or privateer of the said United States, or the so-styled Confederate States, then being in possession or under the control, or in tow of its captors or prize crew. All pilots of the ports of Victoria boarding any vessel which they may have reason to believe to be an armed ship, or a privateer of the United States, or of the so-styled Confederate States of North America, having in her custody or control any prize, or to be a prize of any armed ship or privateer of the said United States, or of the so-styled Confederate States, being either in tow or in company of any such armed ship or privateer, or in charge of a prize crew, shall before taking charge of such vessel, exhibit the subjoined *Gazette* notice of the 15th August, 1861, to the officer commanding such ship or privateer, or prize, and if he admits that his vessel does come within the meaning of Her Majesty's prohibition the pilots shall decline to pilot such vessel into port, unless she is in actual distress or danger, when in such case they shall demand from the master a written statement that such vessel is in actual distress; but should the officer in command of such vessel state in writing that she does not come within the meaning of the said prohibition they are to demand from the master a written statement as to what his vessel is, and for what purpose he is desirous of entering the harbor, and if it shall still appear from such statement that the vessel does not come within the meaning of Her Majesty's prohibition the pilots shall pilot the vessel into port.

CHARLES FERGUSON,
President of Pilot Board.

Williamstown, 25th September, 1863.

[Extract from the *Victoria Government Gazette* of 15th August, 1861.]

OBSERVANCE OF NEUTRALITY PENDING THE CONTEST IN NORTH AMERICA.

The subjoined Despatch from the Secretary of State for the Colonies to the Governor is published for general information and observance.

By His Excellency's Command,
R. HEALES.

Chief Secretary's Office,
Melbourne, 15th August, 1861.

6609.

SIR, Downing street, 1st June, 1861.

You are already aware that the Queen is desirous of observing the strictest neutrality in the contest which appears to be imminent between the United States and the so-styled Confederate States of North America. I have now to inform you that, in order to give full effect to this principle, Her Majesty has been pleased to interdict the armed ships and also the privateers of both parties from carrying prizes made by them into the ports, harbors, roadsteads, or waters of the United Kingdom, or of any of Her Majesty's colonies or possessions abroad.

It is Her Majesty's desire that this prohibition should be forthwith notified to all proper authorities within her dominions, and I am to desire that you take measures to secure its effectual observance within the limits of your government.

I have the honor to be,

Sir,
Your most obedient
Humble servant,

NEWCASTLE.

Governor Sir H. Barkly,
&c., &c., &c.

SALE OF SURPLUS STORES AND FURNITURE.

MESSRS. GEMMELL, McCAUL AND Co., have been instructed to sell by public auction, at the Government Stores, corner of King and Bourke streets, on Monday, the 28th September, at Eleven o'clock, a large quantity of Surplus Stores and Furniture, consisting of—

Pannelling and counter tops, desks, doors, presses, fittings, Venetian blinds, window screens, large iron press, 1306 feet leather hose, 12,789 metal letters and numbers, tents, flags, dray, waggon, old iron and steel, &c., &c.

A list of the stores may be seen at the rooms of the auctioneers.

Terms—Cash.

GEO. VERDON,
Treasurer.

Treasury,
Melbourne, 21st September, 1863.

IN pursuance of the Act of Parliament, 25 Victoria No. 148, section 5, it is hereby notified that, upon the expiration of one month from the date hereof, it is intended to grant Leases of the portions of ground undermentioned.

J. F. SULLIVAN.

Office of Mines,
Melbourne, 25th September, 1863.

Mining District.	Names of Applicants, and style under which it is intended that the business shall be carried on.	Extent of Ground applied for.	Description of Ground.	Amount of Money proposed to be paid for the land to be worked.	Minimum number of men to be employed when commencing operations, also subsequently when in full work.	Precise locality, and time of commencing operations.	Term of Lease and General Remarks.
Ararat	Charles Siddall, "Noah's Ark Company," (No. 35)	A. R. P. 15 0 0	Alluvial	£900. By steam machinery	Twelve men during the term of the lease	Upper Wet Lead, Ararat. One month after granting lease	6 years.
Maryborough	Henry Harrison, "Avoca Cement Crushing Co.," (No. 193)	12 0 0	Alluvial	£1000. By steam-engine of 28-horse power	Ten men the first three months, subsequently twenty men	Upper part of Avoca Lead. As soon as lease is granted	14 years.

NOTICE TO HOLDERS OF MINING LEASES.

THE lessees holding the undermentioned mining leases having neglected to pay the rents now overdue for the lands held under the said leases respectively, it is hereby notified that if the arrears of rent be not paid within fourteen days from the date hereof the leases will be liable to forfeiture.

SANDHURST DISTRICT.

No. 37. M. Helm, F. Schroeder, and C. Heine; 3a. 2r. 21p.; Diamond Hill, Golden Gully.
No. 62. W. D. C. Denovan and F. Quinn; 17a. 0r. 5p.; White Hills.
No. 77. T. Harker, C. Heape, H. C. Peters, M. Browne, and D. Grove; 20a.; Eaglehawk Flat.
No. 109. G. O'Donnell; 6a. 2r. 14p.; Sheepshead Gully, Old Specimen Hill.
No. 136. J. Harker, J. S. Lithgow, H. Joseph, and G. Andrews; 13a. 1r. 23p.; Break o' Day Gully.
No. 203. G. Gibbs and J. R. Garrick; 6a. 2r. 25p.; head of Golden Gully.
No. 212. D. M. Hopkins, R. Denyer, and W. Brown; 3a. 3r. 38p.; Prince of Wales Reef, Pegleg Gully.
No. 344. L. Woolf and M. Samuel; 4a. 2r. 24p.; Monument Hill.
No. 357. J. Talbot; 5a. 1r. 31p.; Great Eastern Reef, Axe Creek.

J. F. SULLIVAN,
Minister of Mines.

Office of Mines,
Melbourne, 11th September, 1863.

NOTICE TO HOLDERS OF MINING LEASES.

THE lessees holding the undermentioned mining leases having neglected to pay the rents now overdue for the lands held under the said leases respectively, it is hereby notified that if the arrears of rent be not paid within fourteen days from the date hereof the leases will be liable to forfeiture.

SANDHURST DISTRICT.

No. 22. E. H. Knowles and Others; 1 acre; between 6th and 7th White Hills.
No. 49. J. Hocking and Others; 3a. 1r. 8p.; Big Hill.
No. 120. J. Blewitt; 2a. 2r. 13p.; Sheepshead Reef.
No. 123. W. Currow and D. Bolt; 2a. 1r. 33p.; head of Poor Man's Gully, Iron's Reef.
No. 142. E. Cooper and Others; 5a. 2r. 12p.; 5th White Hill.
No. 178. H. Rathjen and Others; 1a. 2r. 34p.; Tyson's Reef.
No. 213. H. Bennett and T. Harris; 3a. 2r. 38p.; 5th Gully, White Hills.
No. 262. F. Kriete and F. Herwig; 1a. 0r. 25p.; Bendigo Flat.
No. 304. J. Selwood; 3a. 1r. 11p.; Clarence Reef, Sailor's Gully.
No. 348. G. J. Gattrell; 1a. 3r. 39p.; Glasgow Reef, Golden Gully.
No. 351. T. Kaye and W. Williams; 1a. 1r. 13p.; Specimen Hill, Sailor's Gully.

J. F. SULLIVAN,
Minister of Mines.

Office of Mines,
Melbourne, 18th September, 1863.

CRANBOURNE ROAD DISTRICT.

Alteration of Bye-laws by the Cranbourne District Road Board

Bye-law No. 1 altered as follows:—

THAT the days of meetings of the board shall be the first Saturday in each month.

Bye-law No. 6 altered as follows:—

On the presentation of a petition no debate shall take place thereon until one week's notice has been given, and the only question that shall be entertained on the occasion of its presentation shall be that the petition be received, and, if necessary, that it be referred to a committee.

Bye-law No. 23 was altered as under:—

No election to any office at the disposal of the board shall take place until six clear days' public notice shall have been given by advertisement or otherwise.

Bye-law 26, the following words were struck out:—

"Advertised for not less than twice in one of the Melbourne newspapers."

ALEXR. PATTERSON,
Chairman.

WILLIAM NORQUAY.

The foregoing amendments of Rules made by the Cranbourne District Road Board, were approved by the Governor in Council, on the 31st of August, 1863, in accordance with the Act 16 Victoria No. 40.

J. M. GRANT.

Office of Roads and Bridges,
Melbourne.

1863.

GORE'S WAREHOUSE, PORTLAND.

IT is hereby notified, for general information, that the above-mentioned warehouse, situated in Bentinck street, Portland, has been appointed for the warehousing and securing of goods therein without payment of duty, in accordance with the 3rd clause of the *Customs Laws Amendment Act, 1863*.

JAS. G. FRANCIS,
Commissioner of Trade and Customs.

Department of Trade and Customs,
Melbourne, 23rd September, 1863.

2369.

CELLAR ADJOINING GORE'S WAREHOUSE, PORTLAND.

IT is hereby notified, for general information, that the above-mentioned cellar adjoining Gore's Warehouse, situated in Bentinck street, Portland, has been appointed for the warehousing and securing of goods therein without payment of duty, in accordance with the 3rd clause of the *Customs Laws Amendment Act, 1863*.

JAS. G. FRANCIS,
Commissioner of Trade and Customs.

Department of Trade and Customs,
Melbourne, 23rd September, 1863.

4104.

MUNICIPALITY OF SALE.

THE following Report of the several matters and questions decided at a public meeting of the resident householders and the landowners within the municipal district of Sale, held on Monday, the 14th day of September instant, together with the list of votes for seven councillors, taken at a poll on the following day, is published pursuant to 18 Victoria No 15, sec. 15.

J. McCULLOCH.

Chief Secretary's Office,
Melbourne, 17th September, 1863.

7590.

Sale, 17th September, 1863.

SIR,—

I have the honor, in accordance with the 15th clause of the Municipal Act, to forward you the accompanying Report of the proceedings and result of the meeting held at the Club Hotel, Sale, on the 14th instant, for the purpose of electing members, &c., of the Sale municipality.

I have the honor to be, Sir,

Your most obedient Servant,
W. T. DAWSON.

The Hon. the Chief Secretary,
Melbourne.

REPORT OF THE MEETING HELD IN ACCORDANCE WITH "GOVERNMENT GAZETTE" NOTICE, AT THE CLUB HOTEL, SALE, ON THE 14TH SEPTEMBER, 1863, FOR THE PURPOSE OF DECIDING ON MATTERS AND QUESTIONS RELATIVE TO THE SALE MUNICIPAL COUNCIL.

THE meeting having been adjourned to the Mechanics' Institute, Messrs. John Inglis and John H. W. Pettit were chosen as assessors; it was then decided that the council should consist of seven members, without remuneration.

The following gentlemen were then proposed as candidates; and the result of the poll, taken by ballot the next day, at the same place, of 183 voters, is as the numbers affixed to their respective names.

Nehemiah Gutheridge	150	Henry W. Stead	41
William Patten	110	George Ross	39
Duncan McCole	94	John Sewell	38
Peter Platt	83	Wm. Vize	34
Richard Bannison	73	Duncan Clark	25
Edward Watson	64	James Pettit	24
James Davey	53	Archbd. Ritchie	15
William Parker	52	Wm. Atkinson	13
Robert Topping	52	Thos. Blacker	9
Floyd M. Peck	51	Wm. Williams	8

The first seven were thereupon declared duly elected.

W. T. DAWSON,
Chairman.

JOHN INGLIS,
JNO. H. W. PETTIT,
Assessors.

COURTS.

CRIMINAL SESSIONS.

MELBOURNE.

IT is ordered that a Criminal Session and General Gaol Delivery of the Supreme Court of the Colony of Victoria be holden at the Court House, La Trobe street, in the city of Melbourne, on Thursday, the fifteenth day of October now next ensuing, at the hour of Ten o'clock in the forenoon, at which all parties concerned are requested to give their attendance.

Dated this twenty-first day of September, A.D. 1863.

WILLIAM F. STAWELL,
Chief Justice.

REDMOND BARRY,
EDWARD FYRE WILLIAMS,
ROBT. MOLESWORTH.

CASTLEMAINE DISTRICT.

INSPECTOR OF WEIGHTS AND MEASURES.

THE Bench of Magistrates at Castlemaine have this day appointed

MR. THOMAS TURNER POWNAL,

Inspector of Weights and Measures for the Castlemaine District, vice Mr. Alex. Britton, resigned.

(By Order) HENRY N. L. KENTISH,
Clerk of Petty Sessions.

Court of Petty Sessions,
Castlemaine, 11th September, 1863.

SANDHURST DISTRICT COURTS.

IT is hereby notified that Courts will be holden in and for the district of Sandhurst, at Sandhurst, on the days named below:—

SANDHURST COUNTY COURT.
Wednesday, 11th November.

SANDHURST COURT OF MINES.
Wednesday, 18th November.

SANDHURST COUNTY COURT.
Friday, 11th December.

SANDHURST COURT OF MINES.
Wednesday, 16th December.

GEO. F. BARTROP,
Clerk of the said Courts.

Court House,
Sandhurst, 22nd September, 1863.

SUPREME COURT—CRIMINAL SESSIONS.

MELBOURNE—Thursday 15 October.

THE NEXT CIRCUIT COURTS.

(Pursuant to Order in Council of 12 January 1863.)

ARARAT—0.

BALLAARAT—Tuesday 13 October.

BEECHWORTH—Wednesday 21 October.

CASTLEMAINE—Monday 12 October.

GEELONG—Tuesday 20 October.

MARYBOROUGH—0.

PORTLAND—Thursday 8 October (*in lieu of* 1 October).

SANDHURST—Monday 5 October.

THE NEXT GENERAL SESSIONS.

(Pursuant to the Governor's Proclamations of 12 January and 8 June 1863.)

ARARAT—Wednesday 9 December.

AVOCA—0.

BEECHWORTH—Thursday 17 December.

BELFAST—Friday 6 November.

BOURKE—At Melbourne—Thursday 1 October.

BUNINYONG AND BALLAARAT—At Ballaarat—Wednesday 2 December.

CASTLEMAINE—Tuesday 8 December.

GRANGE—At Hamilton—Wednesday 30 September.

GRANT—At Geelong—Tuesday 8 December (*instead of* 2 December).

KILMORE—Monday 26 October.

KYNETON—Wednesday 18 November.

MARYBOROUGH—Wednesday 25 November.

PALMERSTON—0.

PORTLAND—0.

SALE—0.

SANDHURST—Wednesday 2 December.

WARRNAMBOOL—Wednesday 4 November.

COUNTY COURTS.

AMHERST—

ARARAT—Tuesday 6 October (*in lieu of* 15 September).

AVOCA—

BACCHUS MARSH—Wednesday 4 November.

BALLAARAT—Tuesday 29 September.

BEAUFORT—Thursday 5 November.

BEECHWORTH—Tuesday 6 October.

BELFAST—Friday 6 November.

BENALLA—Wednesday 14 October.

CARISBROOK—

CASTLEMAINE—Thursday 1 October.

CHILTERN—Friday 9 October.

COLAC—

CRESWICK—Tuesday 27 October.

DANDENONG—

DAYLESFORD—Tuesday 10 November.

DUNOLLY—Monday 12 October.

FRYERSTOWN—

GEELONG—Thursday 1 October.

GISBORNE—Monday 2 November.

HAMILTON—Wednesday 30 September.

HEATHCOTE—Thursday 5 November.

INGLEWOOD—

KILMORE—Tuesday 27 October.

KYNETON—Thursday 19 November.

MALDON—Friday 13 November.

MARYBOROUGH—Tuesday 20 September.

MELBOURNE—Tuesday 6 October.

MORSE'S CREEK—Friday 4 December.

PALMERSTON—

PLEASANT CREEK—Thursday 12 November.

PORTLAND—Monday 9 November.

SALE—

SANDHURST—

SMYTHESDALE—Thursday 12 November.

ST. ARNAUD—

TARADALE—Tuesday 17 November.

WANGARATTA—Friday 16 October.

WARRNAMBOOL—Wednesday 4 November.

WEDDERBURN—

YACKANDANDAH—Friday 2 October.

COURTS OF MINES.

ARARAT DISTRICT—

Ararat—Friday 9 October (*in lieu of* 18 September).

Beaufort—Friday 6 November.

Pleasant Creek—Saturday 14 November.

BALLAARAT DISTRICT—

Ballaarat—Tuesday 27 October.

Buninyong—Tuesday 10 November.

Creswick—Friday 30 October.

Mount Blackwood—

Smythe's Creek—Thursday 12 November.

Steiglitz—Friday 23 October.

BEECHWORTH DISTRICT—

Beechworth—Wednesday 7 October.

Chiltern—Friday 9 October.

Morse's Creek—

Omeo—

Yackandandah—Friday 2 October.

CASTLEMAINE DISTRICT—

Castlemaine—Thursday 1 October.

Fryerstown—

Hepburn (Daylesford)—Tuesday 10 November.

Maldon—Friday 13 November.

St. Andrew's—

Taradale—Tuesday 17 November.

MARYBOROUGH DISTRICT—

Amherst—

Avoca—

Carisbrook—

Dunolly—Friday 9 October.

Inglewood—

Korong (Wedderburne)—

Maryborough—Wednesday 30 September.

SANDHURST DISTRICT—

Heathcote—Thursday 5 November.

Kilmore—Tuesday 27 October.

Sandhurst—Wednesday 14 October.

Tenders.

PARCELS DELIVERY.

TENDERS are required for the delivery at Geelong, Ballaarat, Castlemaine, and Sandhurst, of such goods and parcels as may be forwarded by the Government Storekeeper per railway.

Parcels up to 1 cwt.	each.
Goods from 1 cwt. to 5 cwt.	per lot.
Goods from 5 cwt. to 10 cwt.	per lot.
Goods from 10 cwt. to 1 ton.	per lot.
Goods from 1 ton and upwards	per ton.

Tenders will be received at the Government Storekeeper's Office, Melbourne, up to Twelve o'clock on Friday, the 9th October, where further particulars may be obtained on application.

GEO. VERDON,
Treasurer.

Treasury,

Melbourne, 21st September, 1863.

CONVEYANCE OF MAILS BETWEEN BEAUFORT AND RAGLAN.

TENDERS will be received at this office until Tuesday, the 6th October, for the conveyance of mails, during the remainder of the present year, from Beaufort to Raglan and back on the same day, at per trip. The frequency per week (should a tender be accepted), to be determined by the Government.

J. McCULLOCH.

General Post Office,
Melbourne, 21st September, 1863.

RAILWAY WORKS, ETC.

TENDERS will be received until Twelve o'clock on the days undermentioned.

Tenders are to be endorsed with the subject-matter tendered for, as "Tender for —."

The tenders are to be addressed to the undersigned, and deposited in the Tender-box at the Crown Lands Office, La Trobe street west.

Until Friday, 25th September, 1863.

For building 10 (ten) goods break vans. Full particulars at the office of the Engineer-in-Chief, Batman's Hill.

For the supply of platelayers' lorries and tools for that portion of the main line between Kyneton and Sandhurst. Full particulars at the office of the Engineer-in-Chief, Batman's Hill.

Until Friday, 2nd October, 1863.

For the removal of part of the sheds from Woodend to Williamstown, re-erecting same with alterations, also laying and ballasting lines of way to these sheds at Williamstown. Full particulars at the office of the Engineer-in-Chief, Batman's Hill.

For the construction of forty-nine (49) timber wagons. Full particulars at the office of the Engineer-in-Chief, Batman's Hill.

Until Friday, 9th October, 1863.

For the supply of 10,000 (ten thousand) sleepers for the first section of the Beechua railway. Full particulars at the office of the Engineer-in-Chief, Batman's Hill.

J. M. GRANT.

Office of Railways, William street, Melbourne.

PUBLIC WORKS OFFICE, MELBOURNE.

TENDERS will be received at this office until Twelve o'clock on the days and for the purposes undermentioned.

Particulars may be learnt at this office, and also at the offices named in each instance.

Additions to Swanston street Police Court, Melbourne ... 30th September.

Court House, Kilmore. (Plans, &c., also at Police Magistrate's Office, Kilmore) ... 30th September.

Sundry Additions and Alterations at the Yarra Bend Lunatic Asylum ... 30th September.

Court House, Jamieson's. (Plans also at Police Station, Jamieson's) ... 7th October.

Quarters at the New Observatory, Melbourne 7th October.

Fittings for Court of General Sessions (Town Hall) Avoca. (Plans also at the Warden's Office, Avoca) ... 7th October.

Temporary Post Office at Ballarat. (Plans, &c., also at Warden's Office, Ballarat) ... 14th October.

MATTHEW HERVEY.

ROADS AND BRIDGES OFFICE, MELBOURNE.

SEPARATE tenders will be received by the Board of Land and Works, until Twelve o'clock on the days and for the purposes undermentioned.

Particulars may be learnt at the Office of Roads and Bridges, Melbourne, or at the Road Engineers' Offices of the districts in which the works are respectively situated; that for the Western District being now at Ararat.

The Board will not necessarily accept any tender.

Tenders are to be endorsed with the subject-matter tendered for, as "Tender for —."

40. Until Friday, 25th September, for erecting a bridge over Grange Burn, at Hamilton, in the Western District. (Specification and plan to be seen at Municipal Council Chambers, Hamilton.)

J. M. GRANT.

LEASE OF TOLL-GATE.

TENDERS will be received until Twelve o'clock on Friday, 25th September, for Lease of the Toll-gate on the Sandridge road (together with side-gate), from 1st October to 31st December, 1863, both inclusive.

The above tolls will be let subject to the several conditions of lease which may be seen at this office.

The Board will not necessarily accept any tender.

Persons tendering for the above must be in attendance at the opening of the tenders, or be represented by an authorised agent, in the Board Room at the Crown Lands Office, otherwise their tenders will be passed over.

J. M. GRANT,

Commissioner of Railways and Roads.
Roads and Bridges Office,
Melbourne, 9th September, 1863.

POUND YARDS, PENSHURST.

FRESH tenders for the erection of the above Yards will be received until Thursday, the first day of October next. Plan and specification may be seen at the office.

(By Order)

ROBT. EWING,
Clerk of Petty Sessions.

Court House,
Caramat, 6th August, 1863.

FUEL AND WATER, SALE DISTRICT.

TENDERS will be received until Noon on the 2nd day of October proximo, for supplying the Government Departments in the Sale District, during the remainder of the year 1863, with Firewood, in billets two feet long, at per ton of 40 cubic feet; and with Fresh Water, at per load of 165 gallons.

For the Survey Office.

• Roads and Bridges Office.

• Court House.

The wood to consist of gum (red).

No tender will be entertained unless accompanied by a certificate from two respectable persons that are willing to become bound as sureties in the sum of Fifty pounds for the due fulfilment of the contract; and the bond to be executed within seven days after acceptance of the tender.

The Board will not necessarily accept the lowest or any tender.

Printed forms of tender, and conditions of contract, with full particulars, may be obtained from the Chairman of the Board to whom the tenders, sealed and marked "Tender for Wood" or "Water," as the case may be, are to be forwarded.

JOHN L. M. CAREY,
Chairman of the Board.

Court House, Sale, Gipps Land.

Tenders for the Service of 1864.

CONVEYANCE OF MAILS, 1864.

TENDERS are hereby invited, and will be received until Noon of Wednesday, the 14th October, 1863, for the Conveyance of Post Office Mails, as undermentioned, for one year, from 1st January, 1864, to 31st December, 1864.

All tenders are required to be written on a form, printed copies of which may be had gratuitously on application at any post office in the colony, and may be forwarded (if by post, prepaid), addressed to the Honorable the Postmaster General, with the words "Tender for the Conveyance of Mails" endorsed on the cover, or placed in the Tender Box at the General Post Office.

Tenderers are requested to describe by their numbers, as below, the mail services for which they tender, and every tender will be taken to include the entire service as called for.

Every tender must bear the *bona fide* signatures and addresses of the tenderer, and of two responsible persons willing to become bound for the fulfilment of the same in such sum as the Honorable the Postmaster General may direct, not exceeding the gross amount of the contract.

Each tender must be accompanied by a bank deposit receipt for a sum equal to twenty per cent. of the amount for which the tenderer is willing to undertake the service; the money to be lodged to the credit of the Secretary to the Post Office, and to be absolutely forfeited to the Government in case the person whose tender may be accepted shall fail to complete, within ten days of the date of notice being given of the acceptance of his tender, the usual bond and contract to the satisfaction of the Postmaster General. The notice of acceptance if delivered at the address named in the tender shall be deemed sufficient.

The money deposited by unsuccessful tenderers will be returned to them on application.

Persons tendering are requested to state the description of the vehicle they intend to use, and the number of horses by which it is to be drawn.

It is particularly requested that the tenders for each service may be written on separate forms, and that the number of the service may be plainly endorsed on the outside of the cover.

The tender of any person failing to comply with the foregoing conditions will not be entertained.

The general conditions referred to in the printed form of tender, and upon which the tender is to be made, can be inspected by persons proposing to tender, either at the General Post Office or at any post office in the colony.

The Government will not necessarily accept the lowest or any tender.

SERVICES, 1864.

1. To and from Melbourne and Beechworth, by way of Campbellfield, Somerton, Donnybrook, Wallan Wallan, Kilmore, Broadford, Tallarook, Seymour, Avenel, Longwood, Euroa, Violettown, Benalla, Wangaratta, and Tarravangee; to and from Wangaratta and Albury, by way of Chiltern, Barnawartha, and Belvoir; and to and from the Springs and Wahgunyah, by way of Rutherglen, six days a week.

The mails to and from Beechworth and Melbourne, and to and from Chiltern and Melbourne, not to occupy more than twenty-four hours in course of transit for eight months of the year, and not more than twenty-seven hours for the remaining four months of the year.

2. To and from Castlemaine and Maryborough, by way of Muckleford, Maldon, Baringhup, and Crisbrook, and to and from Maldon and Dunolly, by way of Eddington and Burnt Creek, six times a week.

The mails between Castlemaine and Maryborough, and between Maldon and Dunolly, will be required to be conveyed by night, to start on arrival of night mail train from Castlemaine.

3. To and from Keilor road railway station and Bacchus Marsh, by way of Melton, six times a week; and to and from Bacchus Marsh and Ballarat, by way of the Pentland Hills, Ballan, Gordon's, and Warrenheip, three times a week; and to and from Gordon's and Mount Egerton three times a week.

4. To and from Ballaarat and Pleasant Creek (Deep Lead), by way of Cardigan, Windermere, Burrumbeet, Beaufort, Bunagor, Dobie's Bridge, Ararat, Armstrong's, Great Western, and Quartz Reefs, six times a week. To leave Ballaarat at 4 a.m.

Tenderers for this service are requested to state for what additional sum they would leave Ballaarat on arrival of night mail train. The mail to leave Pleasant Creek in the afternoon and to arrive at Ballaarat in time for the 6 a.m. train of the following day.

5. To and from Ballaarat and Maryborough, by way of Sulky Gully, Creswick, Clunes, Talbot, and Amherst; and to and from Talbot and Avoca, six times a week. To leave Ballaarat at 6 a.m.

6. To and from Ballaarat and Avoca, by way of Minersrest, Muir's Hotel, Lake Learmonth, Mount Bolton, Springs, Lexton and Lamplough, six times a week. To leave Ballaarat at 6 a.m.

Tenderers for services 5 and 6 are requested to state for what additional sum they would be prepared to leave Ballaarat at 2 a.m. instead of 6 a.m.

7. To and from Maryborough and Avoca six times a week, and to and from Avoca and Ararat, by way of Amphitheatre, Eversley, and Crowlands, three times a week.

8. To and from Castlemeane and Creswick, by way of Yapeen, Guildford, Yandoit, Smeaton, and Kingston; to and from Yandoit and Daylesford, by way of Franklinford, Shepherd's Flat, and Hepburn; and to and from Guildford and Kangaroo, six days a week.

9. To and from Geelong and Belfast, by way of Murghebuloc, Inverleigh, Cressy, Darlington, Mortlake, Framlingham, Woodford, Warrnambool, and Killarney, two days a week.

10. To and from Geelong and Camperdown, by way of Duneed, Winchelsea, Birregurra, Colac, and Larpent, three days a week; to and from Duneed and Modewarre three times a week, and to and from Colac and Ondit once a week.

Tenderers for this service should state for what additional sum they would convey a mail six times a week between Geelong and Winchelsea.

11. To and from Ballaarat and Linton's, by way of Smythesdale and Scarsdale, six times a week; and to and from Linton's and Hamilton, by way of Skipton, Streatham, Wickliffe, and Dunkeld, three times a week.

Tenderers for this service are requested to state for what additional sum they would convey the mails six times a week between Linton's and Hamilton.

The mails between Ballaarat and Linton's will have to leave Ballaarat on the arrival of the night mail train during eight months of the year, and at 4 a.m. during the remaining four months.

12. To and from Hamilton and Portland, by way of Branxholme and Heywood, three times a week.

13. To and from Melbourne and Berwick, by way of Oakleigh and Dandenong, six times a week; and to and from Berwick and Sale, by way of Pakenham, Moe, Traralgon, and Rosedale, three times a week; and to and from the Moe and Russell's Creek once a week.

The mails to and from Melbourne and Sale not to occupy more than sixty-seven hours in course of transit.

14. To and from Sandhurst and Swan Hill, by way of the Serpentine, Durham Ox, and Kerang, two days a week.

Tenderers for this service are requested to state for what amount they would convey the above mails observing the following times:—

Leaving Sandhurst at 4 a.m. to arrive at Swan Hill at 3 p.m. on the following day; or

Leaving Sandhurst at midnight to arrive at Swan Hill at 8 p.m. same day.

J. McCULLOCH,
Chief Secretary.

General Post Office,
Melbourne, 11th September, 1863.

CONVEYANCE OF MAILS, 1864.

TENDERS are hereby invited, and will be received until Noon of Wednesday, the 28th October, 1863, for the Conveyance of Post Office Mails, as undermentioned, for one year, from the 1st January, 1864, to the 31st December, 1864, both days inclusive.

All tenders are required to be written on a form, printed copies of which may be had gratuitously on application at any post office in the colony, and may be forwarded (if by post, prepaid), addressed to the Honorable the Postmaster General, or placed in the Tender Box at the General Post Office.

Tenderers are requested to describe by their numbers, as below, the mail services for which they tender, and every tender will be taken to include the entire service as called for.

Every tender must bear the *bona fide* signatures and addresses of the tenderer, and of two responsible persons willing to become bound for the fulfilment of the same in such sum as the Honorable the Postmaster General may direct, not exceeding the gross amount of the contract.

Persons tendering are requested to state whether they propose to convey the mails on horseback or in a carriage; in the latter case they are to state the description of vehicle they intend to use, and the number of horses by which it is to be drawn.

It is particularly requested that the tenders for each service may be written on separate forms, and that the number of the service may be plainly endorsed on the outside of the cover.

The general conditions referred to in the printed form of tender, and upon which the tender is to be made, can be inspected by persons proposing to tender, either at the General Post Office, or at any post office in the colony.

The Government will not necessarily accept the lowest or any tender.

MAIL SERVICES, 1864.

15. To and from the General Post Office and the Railway Station, Batman's Hill, as often as required, including conveyance of letter carrier.

16. For the clearance of the Post Office letter-boxes in the city of Melbourne and that on Wellington parade four times a day, including the conveyance of a letter carrier.

17. For the clearance of the Post Office letter-boxes in Carlton and Hotham four times a day, including the conveyance of letter carrier, and for the conveyance of four letter carriers from the General Post Office to Carlton and Hotham once a day; also for the conveyance of mails to and from the General Post Office and Hotham three times a day.

18. For the clearance of the Post Office letter-boxes in Fitz Roy and Collingwood four times a day, including conveyance of letter carrier, and for the conveyance of six letter carriers from the General Post Office to Fitz Roy and Collingwood once a day; also for the conveyance of mails to and from the General Post Office and Fitz Roy and Collingwood three times a day.

19. To and from Melbourne and Prahran, by way of South Yarra, twice a day; to and from South Yarra and Toorak, twice a day; and to and from Toorak and Malvern, once a day.

20. To and from Melbourne and Hawthorn, by way of Richmond, twice a day, with branch mails from Hawthorn to Kew, twice a day, and from Kew to Hawthorn once a day; to and from Kew and Ballyshanassy, by way of Hartwell, three days a week.

21. To and from Melbourne and Sandridge, by way of Emerald Hill, twice a day.

22. For the conveyance of all mails between the General Post Office and the Wharves at Melbourne and Sandridge, inclusive of the transport of the English mails.

23. To and from Melbourne and Pentridge, by way of Brunswick, six days a week.

24. To and from Melbourne and Bulla, by way of Tullamarine and Broadmeadows, six days a week; and to and from Broadmeadows and Mickleham, six days a week.

25. To and from Melbourne and Keilor, by way of Flemington, Moonee Ponds, and Essendon, six days a week.

26. To and from Melbourne and Epping, by way of Northcote, Preston, and Thomastown, six days a week; to and from Epping and Meriang, by way of Woodstock, three days a week; and to and from Preston and Whittlesea, by way of Janefield and Morang, three days a week.

27. To and from Melbourne and Heidelberg, by way of Alplington, six days a week; and to and from Heidelberg and Templestowe, three days a week.

28. To and from Melbourne and St. Andrew's, by way of Eltham and Kangaroo Ground, three days a week; with branch mails to and from Eltham and Greensborough; to and from Eltham and Diamond Creek, and to and from Kangaroo Ground and Yarra Flats, three days a week.

29. To and from St. Kilda Railway Station and Cheltenham, by way of Elsternwick, Brighton, East Brighton, and South Brighton, six days a week; and to and from St. Kilda and Caulfield, six days a week.

30. To and from the Footscray Railway Station and Braybrook, by way of the Footscray Post Office and Maidstone, six days a week.

31. To and from Kew and Lillydale, by way of Boxhill, Doncaster, and Warrandyte, three days a week; and to and from Lillydale and Warburton, by way of Hoddle's Creek, two days a week.

32. To and from Dandenong and Cranbourne, six days a week; and to and from Cranbourne and the Bass, by way of Corinella, two days a week.

33. To and from Cheltenham and Snapper Point, by way of Frankston, six days a week; and to and from Snapper Point and Hastings, two days a week.

34. To and from Snapper Point and Tootgarook, by way of Dromana, two days a week; and to and from Dromana and Flinders, two days a week.

35. To and from the Landing Place, Snapper Point, and the Post Office, whenever required.

36. To and from Sale and Port Albert, by way of Tarraville, two days a week.

37. To and from Port Albert and Yarram-yarram, by way of Alberton, two days a week.

38. To and from Port Albert and Rosedale, by way of Tarraville, once a week.

39. To and from Port Albert and Tarraville with steamers' mails.

40. To and from Sale and Bairnsdale, by way of Stratford, two days a week; and to and from Stratford and the Crooked River diggings, once a week.

41. To and from Sale and Donnelly's Creek, by way of Rosedale and the Bald Hills, once a week.

42. To and from Bairnsdale and Omeo, by way of Bruthen, once a week.

43. To and from Omeo and Snowy Creek, by way of the Wombat, once a week.

44. To and from Yackandandah and Snowy Creek, by way of Sandy Creek, once a week.

45. To and from Beechworth and Yackandandah, six days a week; and to and from Yackandandah and Albury, by way of Osborne's Flat and Belvoir, three days a week.

46. To and from Belvoir and Walwa, to call at Tangambalunga, Bungoonia, Mitta-mittacrossing, Talangatta, Beringama, Cudgewa, Wabba, Beggary, Colac-colac, Towong, Tintaldra, Walwa (post office), Jinfellac, Burrowye, and Bungil, once a week.

47. To and from Beechworth and Stanley, six days a week.

48. To and from Beechworth and the Buckland, by way of Murrumbidgee, Bowman's Forest, and Myrtle Creek, three times a week; and to and from Port Punka and Growler's Creek, by way of Morse's Creek, three days a week.

49. To and from Beechworth and the Woolshed, by way of Reid's Creek, six days a week.
50. To and from Beechworth and Wahgunyah, by way of Chiltern, Indigo, and Rutherglen, six days a week.
51. To and from Tarrawingee and El Dorado, three days a week.
52. To and from Tarrawingee and Oxley, six days a week.
53. To and from Wangaratta and Estcourt, and to and from Wangaratta and Greta, three days a week.
54. To and from Benalla and Shepparton, once a week; and to and from Shepparton and Upper Moira, once a week.
55. To and from Longwood and the Jamieson, by way of Merton and Mansfield, three days a week.
56. To and from the Jamieson and Jordan, by way of Drummond's Point, Gaffney's Creek, and Wood's Point, two days a week.
57. To and from Broadford and the Reedy Creek, three days a week; and to and from Broadford and Yea, by way of King Parrot Creek, three days a week.
58. To and from Kilmore and Heathcote, by way of Pyalong, three days a week.
59. To and from Heathcote and Murchison, by way of Redcastle, Whroo, and Rushworth, three days a week.
60. To and from Heathcote and Costerfield, three days a week.
61. For the clearance of the letter-box at Argyle Gully, Heathcote, six times a week.
62. To and from Heathcote and Sandhurst, by way of the Wild Duck Creek and Axedale, three days a week.
- Tenders are also requested for this service six times a week. The mails to leave Sandhurst on arrival of the night mail train.
63. To and from Heathcote and Redcastle, by way of Costerfield, three days a week.
64. To and from Heathcote and the Mia-mia, three days a week.
65. To and from Sandhurst and Murchison, by way of Whroo and Rushworth, three days a week.
66. To and from Sandhurst and Moama, by way of Clare Inn, Runnymede, Rochester, and Echuca, six days a week; and to and from the Clare Inn and Goornong, six days a week.
67. To and from Sandhurst and the Whipstick, by way of the White Hills, Epsom, and Huntly, six days a week.
68. To and from Swan Hill and Wentworth, by way of Pyangil, Narung, Wyrong, Euston, Tarpallen, Mildura, and the Mission Station, once a week.
69. To and from Sandhurst and Myers Flat, by way of Long Gully and Englehawk, six days a week.
70. To and from Sandhurst and New Inglewood, by way of Marong, six days a week.
71. To and from the Post Office and Railway Station, Sandhurst, four times a day; and for clearing the letter-boxes, including the conveyance of a letter carrier, twice a day.
72. To and from Sandhurst and Lockwood, by way of Golden square and Kangaroo Flat, six days a week.
73. To and from the Ravenswood Railway Station and the Big Hill, by way of the Ravenswood Post Office, six times a week.
74. To and from the Railway Station and Post Office, Harcourt, twice a day.
75. To and from the Railway Station and Post Office, Castlemaine, four times a day.
76. To and from Castlemaine and Barker's Creek, six times a week.
77. To and from Castlemaine and Chewton, six days a week.
78. To and from Castlemaine and Spring Gully, by way of Campbell's Creek, Strathloddon, Vaughan, and Fryerstown, six days a week.
79. To and from Castlemaine and Clydesdale, by way of Green Gully and Newstead, six days a week; and to and from Newstead and Glengower, by way of Joyce's Creek, three days a week.
80. To and from the Railway Station and Post Office, Elphinstone, twice a day.
81. To and from the Railway Station and Post Office, Taradale, twice a day.
82. To and from the Railway Station and Post Office, Malmesbury, twice a day.
83. To and from Malmesbury and the Green Hills, three days a week.
84. To and from Malmesbury and Daylesford, by way of Drummond and Glenlyon, six days a week.
85. To and from Kyneton and Tylden, six days a week; and to and from Tylden and Spring Hill, three days a week; and to and from Tylden and Newbury, by way of Trentham, three days a week.
86. To and from the Railway Station and the Post Office, Kyneton, four times a day.
87. To and from Kyneton and Heathcote, by way of Barfold and the Mia-mia, six times a week.
- The mails between Kyneton and Heathcote will have to be conveyed by night.
88. To and from Kyneton and Barfold, three days a week.
89. To and from the Railway Station and Post Office, Carlsruhe, twice a day.
90. To and from Woodend and Rochford, by way of Springfield and Newham, two days a week.
91. To and from the Gisborne Railway Station and Middle Gully, by way of Gisborne, six days a week; also the conveyance of a mail on Saturdays from the Railway Station to the township.
92. To and from the Lancefield Road Railway Station and Lancefield, by way of Romsey, six days a week.
93. To and from Sunbury and the Gap, six days a week.
94. To and from the Pentland Hills and Mount Blackwood, six days a week.
95. To and from Dunolly and Old Inglewood, by way of Jones' Creek, Sandy Creek, and New Inglewood, six days a week; and to and from Sandy Creek and Newbridge, six days a week.
96. To and from New Inglewood and Wedderburne, by way of Old Inglewood, six days a week; and to and from New Inglewood and Kingower, six days a week; and to and from Kingower and Jericho, three days a week.
97. To and from Wedderburne and East Charlton, two days a week.
98. To and from Dunolly and Moliagul, by way of Inkerman, three days a week.
99. To and from Dunolly and St. Arnaud, by way of Cochran's and Peter's, six days a week; and to and from St. Arnaud and Mount Jeffcott, two days a week.
100. To and from Dunolly and Maryborough, by way of the Bet-bet, six days a week.
101. To and from Maryborough and Chinaman's Flat, by way of the Alma, six days a week.
102. To and from Maryborough and Majorca, by way of Mosquito Flat and McCullum's Creek, six days a week.
103. For the clearance of the letter-box at Mariner's Reef (Maryborough), six times a week.
104. To and from Maldon and the Welshman's, six days a week.
105. To and from Avoca and Landsborough, by way of Moonambel, six days a week; and to and from Moonambel and Navarre, by way of Barkly, three days a week; and to and from Moonambel and Stuartmill, by way of Redbank, six days a week, with branch to and from Hind's six days a week.
106. To and from Pleasant Creek and Horsham, by way of Glenorchy, three days a week.
- Tenderers for this service are requested to state for what sum they would leave Pleasant Creek at 6 a.m., or at 1 p.m., in either case reaching Horsham the same day.
107. To and from Horsham and Lake Hindmarsh, by way of the Upper Regions (Nine Creeks), two days a week; and to and from Nine Creeks and Nhili, two days a week; and to and from Nhili and Lockhart, once a week; and to and from Hindmarsh and Nype, once a week.
108. To and from Horsham and Lake Corong, by way of Werracknebeal, calling at Sheep Hill Station, once a week.
109. To and from Glenorchy and Avon Plains, two days a week.
110. To and from Ararat and Campbell's Reef, by way of Cathcart, six days a week.
111. To and from Beaufort and Surface Hill, three days a week; and to and from Beaufort and Stockyard Hill, three days a week.
112. To and from Ararat and Belfast, by way of Wickliffe, Caramut, Woolsthorpe, Koroit, Warrnambool, and Killarney, once a week.
113. To and from Belfast and Hamilton, by way of Macarthur and Byaduk, once a week.
114. To and from Hamilton and Apsley, by way of Cavendish, Balmoral, and Harrow, two days a week.
115. To and from Hamilton and Penola, by way of the Wannon, Coleraine, and Casterton, two days a week.
116. To and from Casterton and Heywood, by way of Sandford, Merino, Digby, and Hotspur, three days a week; and to and from Heywood and Lindsay, by way of Dartmoor and Lyons, once a week.
117. To and from Portland and Yambuk, by way of Narrawong, once a week; and to and from Yambuk and Belfast, two days a week; and to and from Belfast and Warrnambool, by way of Killarney, once a week; and to and from Warrnambool and Camperdown, by way of Allansford and Terang, two days a week.
118. To and from the Warrnambool Post Office and Landing Place, as often as required.
119. To and from Mortlake and Hamilton, by way of Hexham, Caramut, and Penshurst, two days a week.
120. To and from Ballarat and Little Bendigo, six days a week.
121. To and from Ballarat and Bullarook, by way of the Brown Hills and Bunzaree, six days a week.
122. To and from Ballarat and Buninyong, six days a week; and to and from Buninyong and the Whim Holes, by way of Napoleon's, three days a week; and to and from Buninyong and Hardie's Hill, by way of the Durham Lead, three days a week.
123. To and from Ballarat and Sebastopol, by way of Mount Pleasant, six days a week; and to and from Sebastopol and Sago Hill, three days a week.
124. From Ballarat to Ballarat East, twice a day; and to and from the Railway Station and Post Office, as often as required; and for clearing the Post Office letter-boxes in both municipalities, and at Post Office, Ballarat East (including the conveyance of a letter carrier), twice a day.
125. To and from Creswick and Rocky Lead, by way of Dean, six days a week.
126. To and from Creswick and Coghill's Creek, by way of the Bald Hills and Ascot, six days a week.
127. To and from Creswick and Daylesford, by way of Mount Prospect and the Deep Creek, six days a week.
128. To and from Clunes and Glendaruel, by way of Mount Beckwith, six days a week.
129. To and from Talbot and the Rocky Flat, six days a week.
130. To and from Smythesdale and the Staffordshire Reef, by way of Brown's and Italian Gully, six days a week; and to and from Smythesdale and Carngham, by way of Snake Valley and Preston Hill, six days a week; and to and from the Staffordshire Reef and Bull Dog Flat, three days a week.
131. To and from Linton's and Happy Valley, six days a week.
132. To and from the Lal-lal Railway Station and Mount Doran (Stony Rises), by way of Clarendon, six days a week.
133. To and from Meredith and Morrison's, six days a week.
134. To and from the Railway Station and Post Office, Meredith, once a day.
135. To and from the Railway Station and Post Office, Lethbridge, once a day.
136. To and from the Steiglitz Road Railway Station and Post Office, Moorabool, twice a day.

137. To and from Geelong and Batesford, six days a week.
 138. To and from Geelong and Linton's, by way of Shelford, Rokewood, and Pitfield, two days a week.
 139. To and from Geelong and Steiglitz, by way of Sutherland's Creek and Maude, six days a week; and to and from Steiglitz and the Anakies, three days a week.
 140. To and from Geelong and Fyansford, six days a week.
 141. To and from the Railway Station and Post Office, Geelong, as often as required; and for the clearance of the Post Office letter-boxes twice a day, including the conveyance of a letter carrier.
 142. To and from the Railway Station and the Post Office, Wyndham, twice a day.
 143. To and from Geelong and St. Leonard's, by way of Drysdale, Bellarine, and Portarlington, three days a week; and to and from Geelong and Mount Pollock, by way of Ceres and Gnarwarre, three days a week.
 144. To and from Geelong and Germantown, by way of Belmont, six days a week; to and from Germantown and Jan Juc, by way of Puebla and Freshwater Creek, three days a week; and to and from Puebla and Connewarre, three days a week.
 145. To and from Geelong and Queenscliff, by way of Kensington, six days a week; and between the Post Office and Landing Places, Queenscliff, and from Queenscliff to Geelong, whenever landed; also special mail conveyance to and from Geelong and Queenscliff, as often as required, at per trip.

J. McCULLOCH.

General Post Office,
Melbourne, 22nd September, 1863.


Personal Information.

THOMAS, JOHN SAVAGE, formerly a mate in the Royal Navy; landed at Melbourne, from the ship *Mariner*, in 1852, and was seen in Melbourne at the latter end of 1858. His personal description is as follows:—Height 5 feet 8 inches, dark-complexioned, with black hair inclining to grey, wore a beard, aged 45, has lost the forefinger nail on his right hand; dressed as a sailor. Information as to his present address, or decease if deceased, is requested on behalf of his family, to be forwarded to the Chief Secretary, Melbourne.—(G.S.A. 5761.)—14th September, 1863.

Police Sales.

RICHMOND.

THE undermentioned unclaimed horse, now in possession of the Police, will be sold by auction, at the Police Depot, Richmond, unless previously claimed, at Twelve noon on Saturday, the 3rd October, 1863:—

A chesnut horse, branded like  on off shoulder

1 saddle and cloth
1 bridle

FREDK. C. STANDISH,
Chief Commissioner of Police.

Police Department, Chief Commissioner's Office,
Melbourne, 15th September, 1863.

RUTHERGLEN.

THE undermentioned confiscated goods (seized and confiscated under the Act 16 Victoria No. 35, clause 14) will be sold by auction, at the Rutherglen Police Station, at Twelve noon on Saturday, the 26th September, 1863:—

15 1/2 bottles of ale and porter
14 " gin
4 " brandy
4 " wine

FREDK. C. STANDISH,
Chief Commissioner of Police.

Police Department, Chief Commissioner's Office,
Melbourne, 15th September, 1863.

STAWELL.

THE undermentioned confiscated property, now in the possession of the Police, will be sold by auction, at the Stawell Police Station, at Twelve noon on Saturday, the 26th September, 1863:—

1 carbine
1 revolver
1 watch
4 brooches
1 ring
1 violin
1 flute
1 accordion
1 opossum rug
And a quantity of miscellaneous articles of clothing, &c.

FREDK. C. STANDISH,
Chief Commissioner of Police.

Police Department, Chief Commissioner's Office,
Melbourne, 15th September, 1863.

No. 93.—SEPTEMBER 25, 1863.—A

VICTORIA GOVERNMENT GAZETTE.

SUBSCRIPTIONS.—The subscription, including Postage, is at the rate of £3 8s. 8d. per annum.

Subscriptions can commence at the beginning of any month, but are required to terminate with the quarters ending March, June, September, or December; a less period than three months cannot be subscribed for.

ADVERTISEMENTS are charged at the rate of One Shilling for each of the first six lines, and Sixpence for every additional line; and must be legibly written on one side of the paper only.

The GOVERNMENT GAZETTE is published on TUESDAY and FRIDAY in each week, and Notices for insertion must be received by the Government Printer, at or before Ten o'clock of the day preceding the day of publication.

POSTAGE STAMPS cannot in any case be received in payment from any place at which Post Office Orders are issued, and under any circumstances ARE SUBJECT TO A DEDUCTION AT THE RATE OF ONE SHILLING IN THE POUND.

Single copies of the GOVERNMENT GAZETTE are 2s. each, and are subject to postage 1d. each.

*All payments are required in advance, and Letters and Remittances should be addressed to "The Government Printer, Melbourne."

NOTICE.

MESSRS. GORDON AND GOTCH, of Great Collins street west, Melbourne, and 4, Hunter street, Sydney, are appointed Agents to receive Advertisements and Subscriptions for the *Government Gazette*.

J. FERRES,
Government Printer.

1st October, 1862.

Private Advertisements.

PATENT FOR AN INVENTION FOR EXTRACTING AND AMALGAMATING GOLD FROM QUARTZ OR DEBRIS, AND CALLED "MILLER'S CENTRAL FORCES AMALGAMATOR."

THIS is to notify that Alfred Miller, of Sandhurst, in the colony of Victoria, engineer, did, on the twenty-second day of September instant, deposit at the office of the Chief Secretary, in Melbourne, a specification, or instrument in writing, under his hand and seal, particularly describing and ascertaining the nature of the said invention, and in what manner the same is to be performed; and that by reason of such deposit the said invention is protected and secured to him exclusively for the term of six calendar months thence next ensuing. And I do further notify that the said Alfred Miller has given notice, in writing, at my chambers, of his intention to proceed with his application for letters patent for the said invention, and that I have appointed Monday, the second day of November next, at Eleven o'clock in the forenoon, at my chambers, to hear and consider the said application and all objections thereto; and I do hereby require all persons having an interest in opposing the grant of such letters patent, to leave before that day, at my chambers in Melbourne, particulars in writing of their objections to the said application, otherwise they will be precluded from urging the same.

Given under my hand this twenty-second day of September, A.D. 1863.

GEO. HIGINBOTHAM,
Attorney General.

Crown Law Offices,
192, Collins street east.

No. 1535

PATENT FOR IMPROVEMENTS IN MACHINERY FOR PREPARING DOUGH AND PASTE SUITABLE FOR MAKING BREAD, BISCUITS, PASTRY, CAKES, AND SIMILAR ARTICLES; ALSO, IMPROVEMENTS IN OVENS, HOT PLATES AND COOKING APPARATUS.

THIS is to notify that Ebenezer Stevens, of Cheapside, in the city of London, in England, did, on the twenty-first day of September instant, deposit at the office of the Chief Secretary, in Melbourne, a specification, or instrument in writing, under his hand and seal, particularly describing and ascertaining the nature of the said invention, and in what manner the same is to be performed; and that by reason of such deposit the said invention is protected and secured to him exclusively for the term of six calendar months thence next ensuing. And I do further notify that the said Ebenezer Stevens has given notice, in writing, at my chambers, of his intention to proceed with his application for letters patent for the said invention, and that I have appointed Monday, the second day of November next, at Eleven o'clock in the forenoon, at my chambers, to hear and consider the said application and all objections thereto; and I do hereby require all persons having an interest in opposing the grant of such letters patent, to leave before that day, at my chambers in Melbourne, particulars in writing of their objections to the said application, otherwise they will be precluded from urging the same.

Given under my hand this twenty-second day of September, A.D. 1863.

GEO. HIGINBOTHAM,
Attorney General.

Crown Law Offices,
192, Collins street east.

No. 1539

PATENT FOR IMPROVEMENTS IN THE MANUFACTURE OF ANTIMONY AND THE OXIDE OF ANTIMONY.

THIS is to notify that Brereton Todd, of Bissoe and Perran Smelting Works, near Falmouth, in the county of Cornwall, England, did, on the fourteenth day of September, 1863, deposit at the office of the Chief Secretary, in Melbourne, a specification, or instrument in writing, under his hand and seal, particularly describing and ascertaining the nature of the said invention, and in what manner the same is to be performed; and that by reason of such deposit the said invention is protected and secured to him exclusively for the term of six calendar months thence next ensuing. And I do further notify that the said Brereton Todd has given notice, in writing, at my chambers, of his intention to proceed with his application for letters patent for the said invention, and that I have appointed Monday, the twenty-sixth day of October next, at Eleven o'clock in the forenoon, at my chambers, to hear and consider the said application and all objections thereto; and I do hereby require all persons having an interest in opposing the grant of such letters patent, to leave before that day, at my chambers in Melbourne, particulars in writing of their objections to the said application, otherwise they will be precluded from urging the same.

Given under my hand this seventeenth day of September, A.D. 1863.

GEO. HIGINBOTHAM,
Attorney General.

Crown Law Offices,
192, Collins street east.

No. 1540

MUNICIPALITY OF WOODEND.

THE Third Half-yearly Report of the Proceedings of the Municipal Council of Woodend, for the half-year ending the 14th day of September, 1863.

ANNUAL ELECTION OF COUNCILLORS.

On the 17th March, 1863, an election was held, to fill the vacancies occasioned by the retirement by rotation of Councillors Muntz, Kerr, and Bloomfield, when the following gentlemen were duly elected, viz.:

Messrs. Hugh Muntz, William Kerr, and John Bloomfield.

ELECTION OF CHAIRMAN.

On the 19th March, 1863, Councillor Harper was unanimously re-elected chairman.

ATTENDANCE OF MEMBERS.

Councillor	Harper (Chairman)	...	12 meetings.
"	Bloomfield	...	11 "
"	Broadfoot	...	13 "
"	Cameron	...	9 "
"	Davies	...	13 "
"	Kerr	...	11 "
"	Muntz	...	8 "

On the 19th March, 1863, Mr. Charles Lilley was appointed valuator and rate collector to the council, in lieu of Mr. John Maxwell, resigned. Mr. Maxwell retaining the office of surveyor until the 23rd July, when he tendered his resignation, Mr. C. Lilley being elected town surveyor on the 6th August, 1863.

BYE-LAWS.

The following bye-laws have been passed by the municipal council, and assented to:—

Bye-law No. 4. For the preservation of public health and suppression of nuisances caused by overflow of cesspools, &c.

Bye-law No. 5. To authorise the levy of a rate for the current year.

Bye-law No. 6. For preventing damage to the public footpaths and watercourses.

Bye-law No. 7. For restraining noisome or offensive trades.

APPLICATIONS HAVE BEEN MADE TO GOVERNMENT ON THE FOLLOWING SUBJECTS:—

For creation of three-chain road leading from Woodend to Triden, Blackwood, Daylesford, &c.—a main road.—Refused.

For repairing bridge over Campaspe, on same road.—Refused.

For the erection of court house and improved police accommodation.—No reply.

For site of land for manure depot.—Granted.

For the Woodend toll-house and gates.—Granted.

For the road metal on the Mount Alexander road, within municipal boundaries.—Granted.

For the non-removal of post office to the railway station (as contemplated), but retention in its present position.—Granted.

For the construction of footpath from High street to railway station.—Granted.

For use of sand and gravel in Five-mile creek for municipal purposes.—Granted.

PUBLIC WORKS.

The following works have been completed during the half-year or are now in progress:—

	£	s.	d.
Extension of Anslow street, east	63	0	0
Bridge and approaches, Urquhart street	65	0	0
Bridge and approaches, Forest street	72	18	0
Several small culverts and draining on country roads	22	15	6
Pitching and metalling (5½ chains) and stone crossing, Broadfoot's road	64	17	0
Cleansing streets of township	13	17	0
Draining in ditto			
Forming approach to railway footpaths			

JOSEPH HARPER,
Chairman.
CHARLES LILLEY,
Town Clerk.

Statement of Receipts and Expenditure for the Half-year ending 14th September, 1863.

RECEIPTS.

	£	s.	d.
To Balance brought forward	130	16	6
Rates collected	247	1	6
Overdraft Bank New South Wales	100	0	0
Police court fines	11	15	0
Sale of Woodend toll-house	3	0	0
Balance due to bank	74	11	1
	£567	4	1

DISBURSEMENTS.

	£	s.	d.
By Public works	271	6	3
Printing and advertising	8	13	6
Stationery and postages	5	19	5
Solicitor, prosecuting appeals	3	3	0
Secretary conference, Melbourne	5	0	0
Donation to Kyneton hospital	10	10	0
Demonstration in honor of the marriage of H.R.H. the Prince of Wales	20	0	0
Salaries	133	19	4
Bank of New South Wales, to retire overdraft	100	0	0
Sundry small accounts	8	12	7
	£567	4	1

Examined and found correct.

RICHARD EAGLES,
EDWARD KEEN,

Auditors.

No. 1544

MINERVA MINING COMPANY (LIMITED).

I, THE undersigned George Standish Hartrick, hereby make application to register the Minerva Mining Company (limited), under the provisions of the Mining Partnerships Limited Liability Act, 1860; and I do solemnly and sincerely declare that the following statement is, to the best of my belief and knowledge, true in every particular, namely:—

1. The name and style of the company is "The Minerva Mining Company (limited)."

2. The place of operations is at Costerfield, in the mining district of Sandhurst, in the colony of Victoria.

3. The nominal capital of the company is £6000 in 60 shares of £100 each.

4. The amount already paid up is £1025.

5. The name of the manager is George Standish Hartrick.

6. The office of the company is at Costerfield aforesaid.

7. The names and several residences of the shareholders, and the number of shares held by each at this date, are as follows:—

Name and Residence.	No. of Shares.
Rivett Henry Bland, Clunes Station	14
William Allen, Geelong road, Buninyong	14
Thomas Christopher Coates, Geelong road, Buninyong	8
James Simson, Geelong	3
Thomas Percy Henderson, Lygon street, Melbourne	3
John Henderson, Lygon street, Melbourne	3
George Standish Hartrick, Costerfield	3
Ramire de Benitua, Ballarat	12
	60

Dated at Costerfield this 18th day of September, 1863.

G. S. HARTRICK,
Manager.

Witness to signature—
BENJ. WHITE.

No. 1537

KEW MUNICIPALITY.

THE Fifth Half-yearly Report of the Proceedings of the Municipal Council of Kew, for the half-year ending the 12th day of July, 1863.

ATTENDANCE AT COUNCIL AND COMMITTEE MEETINGS.

	14 Council.	23 Works Committee.	12 Finance Committee.	1 Legislative Committee.
The Chairman	14	20	11	...
Councillor Halfey	11	11	8	1
Councillor Derrick	14	20	...	1
Councillor Cranwell	4	8
Councillor Oswin	6	7
Councillor Barnard	13	13
Councillor Stevenson	11	11	11	1
Councillor Carson	10	13	8	...

At the annual election Messrs. Derrick, Wharton, and Carson retired, their term of office having expired; when Messrs. Derrick and Carson were re-elected, and Mr. William Stevenson was elected.

Mr. George Lewis was elected chairman.

On the 22nd January, Mr. Francis Barnard was elected in lieu of H. T. Fox, Esq., resigned.

On the 29th April, Mr. John Oswin was elected in lieu of Mr. Mark Cranwell, resigned.

An assessment was made of the property of the district, at £16,025, reduced on appeal to £15,842.

BYE-LAWS.

No. 12. To repeal Bye-law No. 3, and to prevent the nuisance arising from cattle, &c., being at large in the streets of the municipality.

No. 13. For levying a rate of One shilling in the pound.

GEO. LEWIS,
Chairman.
J. LOWREY,
Town Town.

Fifth Half-yearly Statement of the Municipality of Kew, for the Half-year ending 12th July, 1863.

RECEIPTS.

	£	s.	d.
Balance in Colonial Bank	121	10	4
Hawthorn toll, to 31st December, 1862	253	10	0
Ditto, to 31st March, 1863	132	15	2
Rates, arrears, 1862	10	16	0
Ditto, 1863	498	3	3
Wood sold	508	19	3
Police fines	0	5	0
Securities for contracts	1	4	3
Securities for contracts	33	3	0
Balance due Colonial Bank	789	5	7
	£1,840	12	7

EXPENDITURE.

	£	s.	d.
Works	1,515	1	3
Day labor	72	19	3
Municipal conference, share of expenses	5	0	0
Expenses of celebration of Prince of Wales's marriage	26	15	11
Salaries and assessor's fee	119	5	0
Securities for contracts	23	3	0
Bank interest	4	13	0
Printing, advertising, and stationery	31	18	6
Petty cash account	10	0	0
Rent	24	2	0
Public library	12	10	0
Cash in hand	3	19	8
	£1,840	12	7

We have audited the above accounts, and find them correct.

J. GILL TANNER,
WILLIAM BRYANT,
Auditors.
No. 1545

10th August, 1863.

NOTICE is hereby given that by an indenture of conveyance and assignment, dated the twenty-first day of September, One thousand eight hundred and sixty-three, and made between the undersigned William Thomas Benjamin James Harris, of Sandhurst, in the colony of Victoria, chemist and druggist, of the first part; the undersigned George Vallentine, of Sandhurst aforesaid, gentleman, and James Buick, of Sandhurst aforesaid, draper (thereinafter designated the said trustees), of the second part; and the several persons and parties whose names and seals are subscribed and affixed to the third schedule thereunder written, being severally creditors in their own rights, or being agents or attorneys of creditors absent from the said colony, of the said William Thomas Benjamin James Harris, of the third part; for the considerations therein mentioned the said William Thomas Benjamin James Harris did convey, assign, and assure unto the said George Vallentine and James Buick, their heirs, executors, administrators, and assigns, all and singular the real and personal estate and effects of him the said William Thomas Benjamin James Harris whatsoever and wheresoever (wearing apparel and necessities to an amount not exceeding Twenty-five pounds only excepted), upon trust for the benefit of all his creditors. And notice is hereby further given that the said indenture has been duly executed by the said William Thomas Benjamin James Harris, George Vallentine, and James Buick, and attested in manner and according to the provisions of the Act of Council, fifth Victoria, number nine, intitled, *An Act for the further amendment of the Law and for the better advancement of Justice*. And notice is hereby further given that the said indenture is now lying at the office Mr. William Martin Plegg, Pall Mall, Sandhurst aforesaid, solicitor, for inspection and execution by the creditors of the said William Thomas Benjamin James Harris.

Dated at Sandhurst, this twenty-first day of September, A.D. 1863.

WILLIAM THOMAS BENJAMIN JAMES HARRIS,
JAMES BUICK,
GEO. VALLENTINE,
Signed by the said William Thomas Benjamin James Harris, George Vallentine, and James Buick, in the presence of and attested by—
WM. BANNERMAN, J.P. No. 1542

DISSOLUTION OF PARTNERSHIP.

THE partnership hitherto existing between us the undersigned, as chaff cutters, &c., carrying on business at 286, Elizabeth street, and at Flemington, has been this day dissolved by mutual consent. All debts due to and owing by the said firm will be received and discharged by John McSymon, by whom the business in future will be carried on.

Melbourne, 22nd September, 1863.

JOHN MCSYMON,
JOHN HAMMAMD.

Witness—
W. H. BARLOW.

No. 1553

DISSOLUTION OF PARTNERSHIP.

THE partnership hitherto existing between us, the undersigned William Jowett and Martin McKenna, carrying on business as brewers at Kyneton, in the colony of Victoria, was dissolved by mutual consent as and from the 31st day of August last, and the business will in future be carried on by the said Martin McKenna, who will receive and pay all accounts due to and owing by the late firm.

Dated this 17th day of September, 1863.

WM. JOWETT,
MARTIN MCKENNA.

Witness—
FREDK. H. BOULTRY,
Solicitor, Kyneton.

No. 1543

DISSOLUTION OF PARTNERSHIP.

NOTICE is hereby given that the partnership heretofore existing between the undersigned Bradley Haigh, Samuel Haigh, and Richard Balderson, in the business of drapers and outfitters, and carried on at number 56 and 58, Collins street east, in the city of Melbourne, under the style of "Haigh Brothers," has this day been dissolved by mutual consent. All debts due by the late firm and all outstanding accounts due to them will be respectively paid and received by the said Bradley Haigh and Samuel Haigh, who will for the future carry on the said business as heretofore under the style of "Haigh Brothers."

Dated this 21st day of August, A.D. 1863.

BRADLEY HAIGH,
SAMUEL HAIGH,
R. BALDERSON.

Witness to the signature of Richard

Balderson—

JAS. WISEWOLD, solicitor, Melbourne.

Witness to the signature of Bradley

Haigh and Samuel Haigh—

EDW. M. GIBBS, attested clerk to the said James Wisewould. No. 1536

DISSOLUTION OF PARTNERSHIP.

THE partnership between the undersigned, as tailors and drapers, is this day dissolved by mutual consent. The business will be carried on, and all accounts received and paid, by Theophilus Lightfoot, jun.

Collins street, 21st September, 1863.

THEOPHILUS LIGHTFOOT,
THEO. LIGHTFOOT, JUN.

Witness—

W. P. GOODBRIDGE.

No. 1546

THIRTY POUNDS REWARD.

STOLEN from Barchus Marsh, a heavy draught chesnut horse, five years old, branded JK conjoined near shoulder, collar marked, and with rom in nose. A reward of £30 will be given on conviction of the thief.

JOHN KERNAN,
Merai, Moonce Ponds.
No. 1541

23rd September, 1863.

Impoundings.

- ARARAT.—Impounded at Ararat, Great Western, 19th September, 1863, by Mr. Crouch.—Damages 5s. per head.
339. Red bullock, wide horns, hole near ear, 3 off rump, 3 off ribs, 111 off thigh, faint illegible brand near back and rump
340. Strawberry snail bullock, notch out of both ears, cancer on jaw, F near ribs, blotch like JP conjoined by a bar off rump
341. Yellow bullock, cock horns, BOX near horn, like B near shoulder, like B near ribs, EB near rump, R and blotch over EB near rump
342. Red bullock, large hoop horns, three blotch letters near rump resembling A with blotch under, two blotch figures like 25 off loin
343. Red and white cow, back out off ear, JP conjoined off ribs
344. White cow, both ears marked, ROS off ribs
345. Red and white bullock, hoop horns, top off the off ear, TW off rump, 4 off thigh
346. Red bullock, cock horns, HB conjoined near rump, VR conjoined near ribs
- Same date, by Mr. McPadzen.—Trespass 6d.
347. Black horse, short tail, very old, CC near shoulder
- If not claimed and expenses paid, to be sold on 21st October, 1863.

16/

THOS. PAICE,
Poundkeeper.

BALLAARAT.—Impounded at Ballaarat, 20th September, 1863, by the Police.

1502. White and red spotted cow, both ears marked, like M or H in circle off ribs, like E or D off rump, like half circle near rump
1503. Brown and white cow, white face, near ear slit, blotch like O off ribs

On 22nd September, by Mr. Waldie.—Trespass 6s. each.

1504. Yellow and white cow, hoop horns, illegible before E like a J or D off rump, blotch on top of loin
1505. Small yellow and white cow
1506. Light strawberry heifer, red ears and nose
1507. Red and white steer, a piece of rope on neck
- If not claimed and expenses paid, to be sold on 21st October, 1863.

12/6

J. JOHNSTON,
Poundkeeper.

BALLAN.—Impounded at Ballan, 15th September, 1863, by Mr. Edwards.

1065. Red bullock, CB off rump, CRANE near horn
1066. Red and white calf, HS off rump
1067. Strawberry calf, unbranded

On 18th September, by the same.

1070. Brindle bullock, H off rump
1071. Red bald face bullock, QH conjoined near rump, YZ off rump
1072. Red cow, C over J off shoulder, JM conjoined near rump

On 19th September, by D. McPherson, Esq.

1073. Chesnut mare, stripe, 2Θ near hip
1074. Roan mare, JO over blotch near shoulder
1075. Roan foal, T top of off shoulder
If not claimed and expenses paid, to be sold on 21st October, 1863.

HENRY A. COOPER,
Poundkeeper.

12/

BATESFORD.—Impounded at Batesford, 18th September, 1863, by Mr. Matthew Helms.—Trespass 6d. each.

735. Roan mare, shod front feet, like JH conjoined near shoulder, S off shoulder
736. Bay horse, white hairs under saddle, like JN near shoulder, like JR off shoulder

On same date, by John Kennedy, for Mr. John Davison.—Trespass 6d. each.

737. White cow, blotch brand near rump
738. Blue roan heifer, white belly, like JP off ribs
739. Red and white spotted heifer, like JP off ribs
740. Red cow, spotted belly and flanks, back out off ear, notch near ear, no visible brand

On same date, by Managers Waddallah Common.—Trespass 6d. each.

749. Brown or dark bay mare, S with like LF conjoined under near shoulder
750. Bay horse, S blotch brand under near shoulder

If not claimed and expenses paid, to be sold on 21st October, 1863.

JOHN J. BUCKLAND,
Poundkeeper.

14/6

BRANXHOLME.—Impounded at Branhholme, 18th September, 1863, by Mr. Whyte, for D. F. Minnett, Esq.

704. Red bull, oz within circle off ribs—£5 damages

On same date, by Mr. John Rentsch.—Trespass 9d.

709. Chesnut mare, star in forehead, snip on nose, long tail, WP or WB near shoulder
710. Bay filly, black points, star in forehead, and a few white hairs down face, no visible brand

On same date, by G. C. Darbyshire, Esq., Audley.

711. Red bullock, white spots, wide cock horns, top off near ear, WS over V near rump, CH or GH near ribs
On 19th September, by Mr. George Lowry, Lyne Run.—Trespass 9d.

716. Strawberry bullock, cock horns, WC off rump
On same date, by Mr. H. McIntyre, Lyne Run.—Trespass 9d.

732. Yellow cow, bald face, MC near rump (the C reversed), slit near ear

If not claimed and expenses paid, to be sold on 21st October, 1863.

EDWARD TURNER,
Poundkeeper.

13/6

BROADMEADOWS.—Impounded at Broadmeadows, 17th September, 1863, by Thomas Dutton.—Trespass 6s.

199. Dark bay mare, HB near shoulder, ◇ near neck, star, stripe and snip, off hind fetlock white, shod
If not claimed and expenses paid, to be sold on 21st October, 1863.

W. H. HILL,
Poundkeeper.

7/

CARISBROOK.—Impounded at Carisbrook, 19th September, 1863.—Trespass 1s. 6d. each.

- 1 brown mare, saddle and collar marked, near hind foot white, like C off shoulder, blotch near shoulder
1 roan filly, PP off shoulder
1 roan filly, PP near shoulder
1 black mare, broken knee, 4 near neck, like JR over r near shoulder, saddle marked
1 bay filly, star, white on hind feet, like an illegible brand near shoulder
1 bay colt, entire, star, no legible brands

If not claimed and expenses paid, to be sold on 21st October, 1863.

FRED. GEO. HULL,
Poundkeeper.

10/6

CHILTERN.—Impounded at Chiltern, 19th September, 1863, by David Reid, Esq.—Trespass 1s. each.

1419. Brown mare, star, switch tail, broken hobbles on, HS near shoulder
1420. Bay yearling colt, like indistinct near shoulder, progeny
1421. Bay horse, few grey hairs forehead, J over DO or G near shoulder
1418. Grey or roan colt, Notch near shoulder, JM off shoulder

On 21st September, by Jason Withers, Esq.—Trespass 1s.

1422. Grey horse, long switch tail, TK near shoulder
On 21st September, by Joseph Little, for Thos. Noyes, Esq.—Trespass 1s. each.
1443. Chesnut horse, blaze face, white on under lip, saddle marked, ♂ in circle near shoulder

1441. Old chesnut horse, star and snip, saddle marked, off hind foot white, C near shoulder, JK off shoulder, scar or I off thigh

1445. Roan colt, star, J[∞] near shoulder

1446. Dark bay or brown filly, HF near shoulder

If not claimed and expenses paid, to be sold on 21st October, 1863.

JOHN STRICKLAND,
Poundkeeper.

15/

COLAC.—Impounded at Colac, 16th September, 1863, by D. Bloomfield, Esq.

533. Roan bullock, white face, like B near rump
534. Yellow and white steer, like TJ near ribs
535. Roan heifer, like MD off ribs

If not claimed and expenses paid, to be sold on 21st October, 1863.

WILLIAM ARCHER,
Poundkeeper.

7/6

CRESWICK.—Impounded at Creswick, 21st September, 1863, by the police.

1574. Bay horse, shod all round, short switch tail, saddle marked, I in triangle near shoulder

1575. Brown horse, long switch tail, collar marked, 759 over I off shoulder

If not claimed and expenses paid, to be sold on 21st October, 1863.

HENRY CARPENTER,
Poundkeeper.

8/

DANDENONG.—Impounded at Dandenong, 21st August, 1863.

693. Black gelding, switch, ID near shoulder
694. Bay gelding, star, snip near nostril, little white off fore heel, like writing capital P off shoulder

If not claimed and expenses paid, to be sold on 21st October, 1863.

WILLIAM DAVIES,
Poundkeeper.

7/6

DEEP CREEK.—Impounded at the Deep Creek, 18th September, 1863, by the Managers of the Sunbury Farmers' Commons.—Trespass 6d.

2936. Bay mare, switch tail, star in forehead, black points, off fore fetlock cut with hobbles, shod on two fore feet, 67 near shoulder

Same day, by the Managers of the Gap Town Common.—Trespass 6d.

2937. Brown mare, long switch tail, unshod, near hind fetlock white, star in forehead, TM near shoulder

If not claimed and expenses paid, to be sold on 21st October, 1863.

WILLIAM BETHELL,
Poundkeeper.

10/6

ECHUCA.—Impounded at Echuca, 11th September, 1863, by W. T. Harpham.—Trespass 6d. each.

634. Brown horse, star and snip, saddle and collar marked, hind feet white, like near shoulder, 866 off neck

635. Bay mare, dock tail, saddle and collar marked, festula, marked ES over JK conjoined or K near shoulder

636. Chesnut mare, bang tail, white patch over near eye, like OX near shoulder (tail of Y to left)

637. Bay mare, long tail, near shoulder enlarged, scar off shoulder, TJ near shoulder

638. Bay horse, long tail, star, FJ near shoulder.

- On 12th September, by P. O'Dea.—Trespass 6d. each.

639. Yellow and white cow, off horn cocked, like writing P near shoulder, —S near ribs, 3 off rump

640. Red and white heifer calf, progeny of No. 639, no brand

641. Yellow cow, cock horns, slit off ear, 53 off rump, HLL off ribs

642. Red heifer, cock horns, piece out near ear, like D near rump and ribs

643. Red steer, cock horns, two slits off ear, no visible brand

- On 16th September, by H. C. Jeffrey, Esq.

644. Strawberry cow, cock horns, near ear marked, like I near rump

645. White poley heifer, ID off ribs

646. Red and white bullock, cock horns, blotch near rump, ID off rump and thigh, like ID off ribs in two places

647. Brindle bullock, cock horns, hole and slit off ear, DS off rump, 22 off ribs

649. Red cow, cock horns, RC off rump and ribs

650. Red and white heifer calf, progeny of No. 649, no brand

651. Red bullock, cock horns, top off off ear, TW off rump, 4 off thigh

652. Red bullock, cock horns, slit off ear, like JR conjoined off ribs

653. Brindle sided poley cow, piece out both ears, ♂ near ribs, like JH off rump

654. Yellow cow, white back, piece off and slit near ear, slit off ear, 3 near ribs, ♂ near loin, N near rump

655. Yellow and white cow, cock horns, piece out near ear, no visible brands

656. Yellow and white bull calf, progeny of No. 655, no brand

657. Red and white cow, cock horns, R near rump, DN off ribs


658. Red and white bull calf, progeny of No. 657, no brand

659. Red cow, cock horns, piece out off ear, *m* off rump, PN off rump, like O off shoulder
 660. Yellow and white cow, cock horns, slit near ear, hole in off ear, like AH off ribs
 661. Strawberry bull calf, progeny of No. 660, no brand

On 17th September, by P. O'Dea.—Trespass 6d.

662. Brown horse, star and snip, saddle and collar marked, off hind pastern white, knees broken, AD over like P or P_W near shoulder, blotch like J off shoulder (the J and 8 SS conjoined)

On 18th September, by Wm. J. Denny, Esq.—Trespass 6d. each.

669. Black mare, switch tail, stripe and snip, hind feet white, collar marked, WC off shoulder
 670. Iron grey mare, switch tail, collar marked, shod,  near shoulder

On 21st September, by same.—Trespass 6d. each.

671. Dark brown or black entire colt, long tail, *AI* near shoulder, W off shoulder
 672. Brown horse, dock tail, star and snip, near hind leg white, blotch like NC near shoulder, indescribable brand off shoulder
 673. Iron grey mare, short switch tail, staked off shoulder, A near rump, J off neck (tail of J to right)
 674. Bay horse, switch tail, off hip down, saddle marked, like C²L near neck, WH near shoulder, like union jack under W off shoulder
 675. Brown mare, switch tail, white spots along back, near hind fetlock white, saddle marked, JT near shoulder

—L

If not claimed and expenses paid, to be sold on 21st October, 1863.

GEORGE JAMIESON,
Poundkeeper.

45/

ELPHINSTONE.—Impounded at Elphinstone, 17th September, 1863, by J. Davis.—Trespass 6d.
 1915. Bay colt, stripe, D and blotch near shoulder

By T. Cole.—Trespass 6d. each.

1916. Strawberry heifer, no brands
 1917. Red and white heifer, no brands
 On 22nd September, by G. McFadzain.—6d. each.
 1921. Grey horse, like D near shoulder, 3 near saddle, bell on F
 1922. Bay mare, CM near shoulder, two near feet white

If not claimed and expenses paid, to be sold on 21st October, 1863.

J. PATTERSON,
Poundkeeper.

10/6

KERANG.—Impounded at Kerang, Lower Loddon, 19th September, 1863, by Messrs. Holloway Brothers.—Trespass 1s. each.

216. White bullock, wide horns, red on cheeks, ear marked, TW off rump, 4 off thigh
 217. Red bullock, large cock horns, white on rump and shoulder, LL near ribs
 218. Strawberry bullock, ear marked, like spectacle 2 under off ribs
 219. Strawberry poley cow, ear marked, L off rump, TV illegible over off ribs
 220. Red cow, white on rump and face, spectacle near rump, 8 off rump, WW reversed, NA under off ribs
 221. Red cow, small hoop horns, white on rump, belly, and thighs, tail cut off, WH. JE under off ribs, JE off rump, bull calf at foot
 222. Nobby strawberry cow, near ear marked, Y off rump, TP illegible over off ribs

If not claimed and expenses paid, to be sold on 21st October, 1863.

HUGH STEVENSON,
Poundkeeper.

14/


KILMORE.—Impounded at Kilmore, 22nd September, 1863.—Damage £2.

651. One brown entire horse, black points, star forehead, JD near shoulder
 If not claimed and expenses paid, to be sold on 21st October, 1863.

C. G. ANDERSON,
Poundkeeper.

7/

LEXTON.—Impounded at Lexton, 22nd September, 1863, by Thomas Clapperton.—Trespass 5d. each.

496. Brindle and white cow, ears marked, like  conjoined near rump, indistinct brand off rump
 497. Dark red cow, like *II*C conjoined off ribs
 498. Red cow, short tail, ears marked, JJ or IJ off rump
 499. Red heifer, no visible brand
 500. Strawberry heifer, no visible brand

If not claimed and expenses paid, to be sold on 21st October, 1863.

T. NICHOLLS,
Poundkeeper.

9/

MCIVOR CREEK.—Impounded at McIvor Creek, 18th September, 1863, by Mr. McKenzie, for W. T. Mollison, Esq.—Trespass 1s. each.

675. Dark bay filly, star, long tail, off fore and hind feet white, like T near shoulder
 676. Bay filly, long tail, star, both hind feet white, same brand
 If not claimed and expenses paid, to be sold on 21st October, 1863.

C. H. NIMMO,
Poundkeeper.

8/

MIA-MIA.—Impounded at Redesdale, 16th September, 1863, by Managers of Greenhill Farmers' Common.—Trespass 6d.

301. Bay mare, snip, few grey hairs on forehead, black points, saddle marked, JR near shoulder, JR off shoulder
 JD
 SP
 H in diamond

If not claimed and expenses paid, to be sold on 21st October, 1863.

THOS. W. LAVENDER,
Poundkeeper.

8/6

MOUNT MORIAC.—Impounded at Mount Moriac, 17th September, 1863, by Mr. John Mullane.—Damages 10s.

371. Bay mare, snip, off hind foot white, off hip a little down, splint on off fore leg, illegible brand near shoulder

If not claimed and expenses paid, to be sold on 21st October, 1863.

J. H. RYLAND,
Poundkeeper.

7/

PORTLAND.—Impounded at Portland, 16th September, 1863, by J. Monique, for Managers of Bridgewater Commons.

122. Brown horse, tanned muzzle, staked near hind foot, brand *≡*B near shoulder

123. Bay horse, star on forehead, snip up nose, KY near ribs under saddle

If not claimed and expenses paid, to be sold on 21st October, 1863.

SAMUEL HAZELDINE,
Poundkeeper.

9/

SALE.—Impounded at Sale, 16th September, 1863, by L. Simmons, Esq.—Trespass 2d. each.

476. Brindle bullock, white back, like TL off ribs, piece off off ear
 477. White poley cow, 2 off shoulder, WC off ribs
 479. Red and white steer, illegible brand near rump, slit in off ear
 480. Brown and white steer, like PJP off ribs, slit on both ears
 491. Brindle and white steer, illegible brand off ribs, notch on off ear
 495. Red and white cow, C in diamond and C under and like IW to right near ribs
 496. Red working bullock, snail horns, C and UH under off thigh, JC off ribs
 497. Red and white cow, J² off ribs, S off shoulder
 498. Yellow and white poley cow, *≡* within circle conjoined off ribs, + near ribs
 499. Red and white bull calf, no brand, progeny
 501. Red heifer, no visible brand, progeny
 504. White heifer, like GT off ribs
 507. Brindle and white steer, like *Δ*W conjoined off rump, and JK off ribs
 508. Blue and white steer, RB off rump, split off ear
 514. Strawberry cow, like GP and GP under off rump
 515. Red and white bullock, JR off rump, like 2 off ribs

If not claimed and expenses paid, to be sold on 21st October, 1863.

HENRY M. PEARSON,
Poundkeeper.

17/6

SANDHURST.—Impounded at Sandhurst, 18th September, 1863, by H. Philgate.—Trespass nil.

118. Brown horse, star, W near shoulder
 If not claimed and expenses paid, to be sold on 21st October, 1863.

DANL. MACKEY,
Poundkeeper.

6/6

SHEPPARTON.—Impounded at Shepparton, 17th September, 1863, by W. H. Lewis, Esq.—Trespass 1s. each.

41. Chestnut mare, blaze, long tail, near hind foot white, a few white hairs on back, appears to have a brand near shoulder very faint and indescribable
 42. Chestnut colt foal, progeny of 41, no visible brand
 43. Chestnut colt, star, long tail, near hind foot white, no visible brand
 44. Grey filly, C near shoulder

45. Brown or dark bay colt, long tail, blaze down face, near hind leg white, like *≡* or G over H off shoulder

If not claimed and expenses paid, to be sold on 21st October, 1863.

JESSE WATTS,
Poundkeeper.

11/

WANGARATTA.—Impounded at Wangaratta, 17th September, 1863, by E. H. McCarthy, Esq.—Trespass 2s. 6d.
767. Bay mare, saddle marked, shod, WO near shoulder (writing W), like same brand off shoulder

On 18th September, by Henry Cornolly, Esq.—Trespass 2s. 6d.
768. Dark bay mare, streak and snip, collar marked, screwed both fore fetlocks, C off shoulder, CH near shoulder
If not claimed and expenses paid, to be sold on 21st October, 1863.

ALEXANDER TONE,
Poundkeeper.

8/6

WARRNAMBOOL.—Impounded at Warrnambool, 16th September, 1863, by Thos. Best, for Manager of Warrnambool Town Common.—Trespass 6d. each.

1267. Light strawberry cow, DL off ribs, near horn off, off ear marked

1268. Strawberry heifer, WA off rump, both ears marked
If not claimed and expenses paid, to be sold on 21st October, 1863.

J. HITCHEN,
Poundkeeper.

8/

WICKLIFE.—Impounded at Wickliffe, 16th September, 1863, by Mr. James Hindhaugh, for J. D. Wyelaskie, Esq., Narrapumelap.—Trespass 1s.

581. Light bay mare, star, light colored muzzle, long tail, rope on neck, G over two blotched brands (supposed numbers) near shoulder

On 17th September, by same.—Same trespass.

582. Chesnut mare, switch tail, two white spots on forehead, saddle and collar marked, | C | near shoulder

583. Bay filly, large star, very rough coat, no visible brand, supposed progeny of 582

584. Light bay filly, star, snip left side of nose, like H near shoulder, small lump under belly

585. Bay colt, dark points, switch tail, D near and off shoulder

586. Small bay mare, broad snip, saddle marked, C or G off shoulder

587. Strong chesnut or chesnut roan mare, long mane and tail, white face, throat, and hind legs, little white on flanks, SB off shoulder

On 18th September, by same.—Same trespass.

588. Red bullock, speckled face and belly, coupling rope and chain on, heart or A off rump

589. Yellow bullock, little white, notch back of off ear, tip off near ear, like JK off back, like C near rump

590. Brown or black bullock, little white, like JK off back, like C off ribs

If not claimed and expenses paid, to be sold on 21st October, 1863.

FREDK. WM. DODD,
Poundkeeper.

18/6

YACKANDANDAIL.—Impounded at Yackandandah, 17th September, 1863, by Mr. Robert Jamison, for Managers of Yackandandah Common.—Trespass 1s. each.

473. Roan cow, like JT near ribs

474. Yellow cow, W off rump, illegible brand near ribs

475. Strawberry steer, like J r off ribs, progeny

476. Brindle steer, like ST off ribs

477. Red and white steer, like JG off rump

478. Red cow, white on back, off ear marked, illegible brand like RV near rump

479. White cow, blotched brand near ribs, illegible brand off rump

If not claimed and expenses paid, to be sold on 21st October, 1863.

ANTHY. P. KANE,
Poundkeeper.

11/

THE GOVERNMENT PRINTER acknowledges the receipt of the undermentioned sums:—

1863.	£	s.	d.
September 22.—Wm. Archer	1 0 0
September 22.—Thos. Paice	1 0 0
September 23.—Saml. Hazeldine	1 0 0
September 23.—H. M. Pearson	1 0 0
September 23.—Alex. Tone	0 16 10
September 24.—J. Patterson	1 0 0
September 24.—J. J. Buckland	1 0 0
September 24.—Jesse Watts	0 17 2
September 24.—Geo. Jamieson	3 0 0
September 24.—J. Johnston	1 0 0
September 24.—J. H. Ryland	0 7 7
September 24.—John Hitchen	1 0 0

J. FERRES,
Government Printer.

24th September, 1863.

CONTENTS.	PAGE.
Victorian Railway Debentures	2123
Regulations for the Volunteer Force	2123
Appointments	2124
The next Circuit Court at Portland	2125
Proclamations	2125
Approaching Land Sales	2127
Land Sales	2127
Schedules of Forfeited and Unsold Lots	2128
Rents of Runs	2129
Lands Reserved	2130
Title Deeds	2134
Contracts Accepted	2140
Weekly Abstract of Births and Deaths	2140
Land Sale Notices	2140
Additional Rule of the Pilot Board	2141
Applications for Mining Leases	2141
Notices to Holders of Mining Leases	2142
Courts	2142
Tenders	2143
Police Sales	2147
Private Advertisements	2147
Impoundings	2149

By Authority: JOHN FERRES, Government Printer, Melbourne.