

VICTORIA GOVERNMENT GAZETTE.

Published by Authority.

No. 60.]

FRIDAY, JUNE 2.

1865.

HOLIDAY AT THE PUBLIC OFFICES.

It is hereby notified, for general information, that

MONDAY, THE 5TH OF JUNE INSTANT,

being Whit Monday, will be observed as a Holiday at the Public Offices, in accordance with the provisions of *The Civil Service Act*, No. 160.

J. McCULLOCH.

Chief Secretary's Office,
Melbourne, 1st June, 1865.

AID TO NEW SCHOOLS.

IN compliance with the requirements of the 16th section of *The Common Schools Act*, 25 Victoria No. 149: Notice is hereby given that applications for aid to new schools have been received from the undermentioned localities, and that it is the intention of the Board of Education to grant aid to the same at the expiration of one month from this date:—

Landsberg Mains. No. 787.
Jamieson. No. 788.
Wood's Point. No. 789.
Forbes. No. 790.
West Moranding. No. 791.

(By Order of the Board) B. F. KANE,
Secretary.

Education Office,
Melbourne, 26th May 1865.

WEEKLY ABSTRACT OF BIRTHS AND DEATHS. ABSTRACT OF BIRTHS AND DEATHS REGISTERED IN THE METROPOLITAN AND SUBURBAN REGISTRATION DISTRICTS DURING THE WEEK ENDING 27TH MAY, 1865.

| District. | Deputy Registrar. | Births. | Deaths. |
|-----------------------|----------------------|---------|---------|
| Boroondara | J. D. Bragge ... | 3 | 0 |
| Brighton | S. P. Simmonds ... | 3 | 0 |
| Brunswick | Joseph George ... | 0 | 2 |
| Collingwood | H. W. Mortimer ... | 22 | 14 |
| Flemington | Joseph Paterson ... | 1 | 0 |
| Footscray | B. Robinson ... | 1 | 2 |
| Kew | F. Barnard ... | 1 | 0 |
| Melbourne (South) ... | Ellen Tierney ... | 11 | 17 |
| Melbourne (North) ... | G. F. Nagle ... | 25 | 19 |
| Prahran | A. F. White ... | 3 | 2 |
| Richmond | W. H. Lagoe ... | 6 | 2 |
| Sandridge | Andrew Plummer ... | 4 | 1 |
| Emerald Hill | Andrew Plummer ... | 8 | 4 |
| South Yarra | E. B. Taylor ... | 4 | 2 |
| St. Kilda | F. T. Van Hemert ... | 4 | 1 |
| Williamstown | Edmund Burke ... | 6 | 4 |
| | | 102 | 70 |

There is a general improvement reported in regard to health throughout most of the districts.

WILLIAM HENRY ARCHER,
Registrar General.

Registrar General's Office,
Melbourne, 1st June, 1865.
No. 60.—JUNE 2, 1865.—1.

THE COMPANIES STATUTE 1864.

I HEREBY certify that "The Ballarat Banking Company (limited)" has been this day registered by me; and notify that the said company is incorporated and is limited by shares.
Dated this thirtieth day of May, 1865.

THOS. SUNDERLAND,
Deputy Registrar General.

Registrar General's Office,
Melbourne.

LANDS RESERVED, ETC.

NOTICE is hereby given, in pursuance of the provisions of *The Land Act*, 1862, § 8 and 9, that it is the intention of the Governor in Council to reserve from sale the lands herein-after mentioned as *permanently* reserved, and that such lands as are herein stated to be *temporarily* reserved have been temporarily reserved, for the several purposes specified in connection with each description; and it is further notified that lands the temporary reservation of which is stated to have been revoked or cancelled will after the legal period cease to be reserved. *Viz.*—

ARARAT—Site for Public purposes, *temporarily* reserved by Order of 1st May, 1865.—Seven hundred and thirty-nine acres three roods twenty-five perches, county unnamed, parish of Ararat: Commencing at the north-east angle of allotment 4 of section B1 in the said parish; thence west twelve chains eighty-seven links; thence north eleven chains fifty links; thence west ten chains; thence north thirty chains to the north-east angle of allotment 5 of section A1 in the aforesaid parish; thence N. 73° 48' E. twelve chains eighteen links; thence N. 19° 48' E. thirty-four chains thirty-four links; thence S. 70° 12' E. two chains thirty-five links to the north boundary line of the borough of Ararat; thence by that line east four chains seventy-three links to the north-west angle of special allotment 157 in parish aforesaid; thence by the west and south boundaries of that allotment, bearing south five chains and east six chains; thence S. 23° 19' E. twenty-three chains seventy-four links; thence S. 44° 31' E. sixteen chains fifty-five links; thence south thirty chains; thence S. 27° 14' W. twenty-six chains sixty-five links; thence S. 16° 19' W. thirty chains twenty-two links; thence S. 37° 49' W. fifteen chains fifty-six links; thence S. 66° 11' W. twenty-four chains twenty-seven links to the south boundary line of the borough of Ararat; thence by that line west thirty-seven chains; thence N. 26° 25' E. thirteen chains ninety links; thence N. 20° 5' E. nine chains twenty-six links; thence north six chains eighty-five links; thence west two chains forty-four links; thence N. 20° 8' E. twelve chains seventy-eight links; thence east two chains seventeen links; thence S. 10° W. one chain forty links; thence S. 80° E. five chains; thence N. 10° E. ten chains; thence N. 21° 4' W. thirteen chains sixty-nine links to the point of commencement.—(65.K.1752).—Gazetted (1°) on 12th May.

BALLARAT—Site for Church of England purposes, *temporarily* reserved by Order of 1st May, 1865.—One rood twenty-two perches, county of Grenville, township of Ballarat, being part of section 74: Commencing at the south-east angle of the site, being a point bearing north eighty-eight links from the intersection of the north side of Sebastopol street and the west side of Drummond street; bounded thence by a line bearing west two chains fifty links; thence north one chain fifty-five links; thence east two chains fifty links; and thence by Drummond street aforesaid, bearing south one chain fifty-five links to the point of commencement.—(65.L.1829).—Gazetted (1°) on 12th May.

BET-BET—Site for Cemetery, *temporarily* reserved by Order of 1st May, 1865.—Four and a half acres, county unnamed, township of Bet-bet: Commencing at the north-west angle of

the site, being a point bearing east eight chains from the north-east angle of allotment 1 A of section 1 in the said township; bounded on the north by George street, bearing east four chains fifty links; on the east by a road bearing south ten chains; on the south by a line bearing west four chains fifty links; and on the west by a line bearing north ten chains to the point of commencement.—(65.K.2335.)—Gazetted (1^o) on 12th May.

DUNEED—Site for purposes of Recreation, temporarily reserved by Order of 1st May, 1865, viz.:—The unappropriated portions of allotments M, N, and O, of section 21, in the parish of Duneed, county of Grant, and which allotments comprise in all one hundred and ten acres and thirty-two perches.—(65.K.2941.)—Gazetted (1^o) on 16th May, 1865.

ECHUCA—Site for Municipal Offices of the borough of Echuca, temporarily reserved by Order of 1st May, 1865.—One rood, county unnamed, parish and township of Echuca, being part of allotment 4 of section 9 in the said township: Commencing at the south-western angle of the site, being a point formed by the intersection of the eastern side of High street and the northern side of Heygarth street; bounded thence by High street, bearing N. 11° W. one chain; thence by a line bearing N. 79° E. two chains fifty links; thence by allotment 5, bearing S. 11° E. one chain; and thence by Heygarth street aforesaid, bearing S. 79° W. two chains fifty links to the point of commencement. The bearings are from the true meridian.—(65.L.2337.)—Gazetted (1^o) on 12th May.

ELLIMINYT—The site for Racing and other purposes of Public Recreation for Colac (temporarily reserved by Order of the 14th December, 1863) is hereby extended by the addition thereto of the area hereinafter described, and such extension temporarily reserved by Order of 1st May, 1865.—One hundred and seventy-four acres two roods eighteen perches, county of Polwarth, parish of Elliminyt, being the southern portion of allotment 38: Commencing at the south-east angle of the site; bounded thence by allotment 39, bearing S. 89° 39' W. sixty-three chains eight links; thence by a road bearing N. 0° 21' W. thirty chains; thence by the south boundary of the land already reserved as aforesaid, bearing N. 89° 39' E. fifty-three chains thirty-three links; thence by a road bearing S. 18° 21' E. thirty-one chains fifty-five links to the point of commencement.—(65.K.3387.)—Gazetted (1^o) on 12th May.

HEATHCOTE—The site for Public Recreation purposes at Heathcote, temporarily reserved by Order of the 5th January, 1863, is cancelled, and in lieu thereof the site hereinafter described is temporarily reserved for General Recreation purposes, by Order of 1st May, 1865. The site hereby reserved is placed under the control of the Borough Council of Heathcote, subject to the condition that all persons legally resident on the said site on the date of this Proclamation shall, if required to remove therefrom, be compensated by the said council.—Twelve acres two roods thirty-seven perches, county of Dalhousie, parish and township of Heathcote, being allotment 53 A and part of allotment 54: Commencing at the north-west angle of allotment 53 A; thence by a road bearing N. 63° 33' E. six chains thirty links; thence by a road bearing S. 24° 27' E. eight chains and S. 13° 11' E. five chains ninety-nine links; thence by a line bearing S. 65° 33' W. eight chains one link; and thence by lines bearing N. 53° 47' W. three chains six links, N. 24° 27' W. three chains twenty-five links, and N. 6° 8' E. nine chains twenty-eight links to the point of commencement. The bearings are from the true meridian.—(65.L.127.)—Gazetted (1^o) on 12th May.

LINTON—Site for the Linton and Standard Lead Common School, temporarily reserved, subject to the condition hereinafter named, by Order of 1st May, 1865.—One acre one rood thirty perches and eight-tenths, county of Grenville, township of Linton, being allotments 1, 2, 3, 4, 5, and 6 of section 15: Commencing at the north-western angle of allotment 1; bounded thence by Grant street, bearing S. 69° 11' E. two chains fifty links; thence by York street, bearing S. 20° 49' W. five chains seventy-seven links; thence by allotment 7, bearing N. 69° 11' W. two chains fifty links; and thence by Adair street, bearing N. 20° 49' E. five chains seventy-seven links to the point of commencement. This land is temporarily reserved for the purpose above named subject to the condition that the Board of Education shall pay to the owners of the improvements on allotments 1 and 4 aforesaid the sums at which the said improvements have been valued, viz., £40, being the amount of valuation on certain improvements on allotment 1, and £15, being the amount of valuation on certain improvements on allotment 4; and shall also compensate all persons legally resident, on the date of this Proclamation, on the land hereby reserved, whom the said board may require to remove therefrom.—(65.L.1897.)—Gazetted (1^o) on 12th May.

MELBOURNE—Site for Presbyterian Church purposes, temporarily reserved by Order of 1st May, 1865.—One acre, county of Bourke, parish of North Melbourne, being part of section 30: Commencing at the south angle of the site, being a point formed by the intersection of the north-west side of Lonsdale street and the north-east side of William street; bounded thence by the last-named street bearing N. 28° W. three chains eighty-four links to the south angle of the reserve for the West Melbourne Literary Institute; thence by the south-east boundary of that reserve and a line bearing N. 62° E. two chains sixty links and a half; thence by a line bearing S. 23° E. three chains eighty-four links; thence by Lonsdale street aforesaid bearing S. 62° W. two chains sixty links and a half to the point of commencement.—(65.K.1469.)—Gazetted (1^o) on 5th May.

MELBOURNE—Site for Recreation purposes, temporarily reserved by Order of 1st May, 1865.—Five acres one rood thirty perches, more or less, county of Bourke, parish of Jukajuk: Commencing at the junction of the north-western side of College crescent with the east side of the Sydney road; bounded thence by College crescent, bearing north-easterly to its junction with Cemetery road west; thence by that road bearing north-

westerly to its junction with the Sydney road aforesaid; and thence by that road bearing S. 3° E. to the point of commencement; as shown on the plan deposited at the Crown Lands Office, Melbourne.—(65.K.2932.)—Gazetted (1^o) on 12th May.

MORDIALLOC—Site for Church of England purposes, temporarily reserved by Order of 1st May, 1865.—Two acres, county of Bourke, township of Mordialloc, being allotments 4 and 5 of section 7: Commencing at the north angle of allotment 4; bounded thence by a road bearing S. 41° 24' E. four chains; thence by Bear street, bearing S. 48° 36' W. five chains; thence by Albert street, bearing N. 41° 24' W. four chains; thence by allotment 3, bearing N. 48° 36' E. five chains to the point of commencement.—(65.L.2838.)—Gazetted (1^o) on 12th May.

RUTHERGLEN—Site for Manure Depot, temporarily reserved by Order of 1st May, 1865.—One acre and thirty-six perches, county unnamed, parish of Lilliput, in the borough of Rutherglen: Commencing at the south-east angle of the site, being a point bearing west forty-two chains fifty links from the south-east angle of the aforesaid borough; bounded thence by the south boundary line thereof, bearing west three chains fifty links; thence by a line bearing north three chains fifty links; thence by a line bearing east three chains fifty links; and thence by a line bearing south three chains fifty links to the point of commencement.—(65.K.933.)—Gazetted (1^o) on 12th May.

SEBASTOPOL—Site for Town Hall, temporarily reserved by Order of 1st May, 1865.—One rood twenty-four perches, county of Grenville, at Sebastopol, being allotment 12 of section 10, parish of Ballarat: Commencing at the north-west angle of the allotment; bounded on the north by allotment 13, bearing N. 80° 53' E. two chains; on the east by a line bearing S. 9° 74' E. two chains; on the south by allotment 11, bearing S. 80° 53' W. two chains; and on the west by a road bearing N. 0° 7' W. two chains to the point of commencement.—(65.K.2402.)—Gazetted (1^o) on 12th May.

SEBASTOPOL—Site for Recreation purposes, temporarily reserved by Order of 1st May, 1865.—Ten acres, county of Grenville, at Sebastopol, near Ballarat: Commencing at the north-west angle of the site, being a point bearing S. 2° E. two chains sixty-six links and N. 88° E. five chains from the south-west angle of the Police reserve, being a point on the east side of the main road from Ballarat to Buninyong; bounded thence by a line bearing N. 88° E. ten chains; thence S. 2° E. ten chains; thence S. 88° W. ten chains; and thence N. 2° W. ten chains to the point of commencement.—(65.K.2386.)—Gazetted (1^o) on 12th May.

ST. ARNAUD—Site for the St. Arnaud Shire Pound, temporarily reserved by Order of 1st May, 1865.—Two acres, county unnamed, parish of Moolerr: Commencing at the north-west angle of the site, being a point bearing east thirty-six chains from the south-west angle of the borough of St. Arnaud; bounded on the north by the south boundary line of the said borough, bearing east four chains; on the east by a line bearing south five chains; on the south by a line bearing west four chains; and on the west by a line bearing north five chains to the point of commencement; as shown on the plan deposited in the Crown Lands Office, Melbourne.—(65.K.2666.)—Gazetted (1^o) on 12th May.

ST. KILDA—The site temporarily reserved for public recreation purposes by Order of the 30th January, 1865, is, by Order of the 24th April, 1865, permanently reserved for those purposes.—Twenty acres and twenty-five perches, more or less, in the two portions hereinafter described, county of Bourke, parish of Prarar, viz.:—Ten acres and three roods, more or less: Commencing at the south-west angle, being a point on the north side of the Alma road, bearing east five chains from the intersection of the said north side of that road by the east side of Chapel street; bounded thence by a road one chain wide, bearing north eighteen chains twenty-seven links to the south side of the Dandenong road; thence by the said south side of that road, bearing S. 89° 25' E. to the western side of the St. Kilda and Brighton Railway; thence by the said side of that railway, bearing south-easterly in a curve to the north side of the Alma road aforesaid; and thence by that side of the Alma road, bearing west to the point of commencement.—Also, nine acres one rood twenty-five perches, more or less: Commencing at the south-west angle of allotment 149 A; bounded thence by that allotment and by part of allotment 148 A, bearing north thirteen chains twelve links; thence by the south boundary of the Roman Catholic Church Reserve, bearing west four chains; thence by the west boundary thereof, bearing north five chains; thence by the south side of the Dandenong road, bearing west to the St. Kilda and Brighton Railway; thence by the eastern side thereof, bearing south-easterly in a curve to the Alma road; and thence by the north side of that road, bearing east to the point of commencement.—(65.K.2817.)—Gazetted (1^o) on 5th May.

WEDDERBURNE—Site for Presbyterian Church purposes, temporarily reserved by Order of 1st May, 1865.—One acre county unnamed, township of Wedderburne: Commencing at the north angle of the site, being a point bearing S. 54° 31' W. one chain fifty links from the west angle of allotment 1 of section 1, in the said township; bounded thence by Wilson street, bearing S. 35° 29' E. three chains sixteen and a half links; thence by a line bearing S. 54° 31' W. three chains sixteen and a half links; thence by a line bearing N. 35° 29' W. three chains sixteen and a half links; and thence by Reef street, bearing N. 54° 31' E. three chains sixteen and a half links to the point of commencement.—(65.K.1021.)—Gazetted (1^o) on 12th May.

The following Sites were Gazetted 1^o on 23 May, 1865.

COLAC—Site for Botanical and Recreative purposes, temporarily reserved by Order of 8th May, 1865.—Thirty-eight acres, more or less, county of Polwarth, township of Colac: Commencing at the point where the northern side of Tyans street

abuts on the western bank of Borongarook Creek; bounded thence by the said northern side of Ryans street, bearing S. 80° W. to a point bearing N. 10° W. one chain fifty links from the north-west angle of section 6; thence by a line bearing N. 10° W. to the southern shore of Lake Colac; thence by the said shore of that lake bearing north-easterly to the mouth of Borongarook Creek aforesaid; and thence by that creek bearing southerly to the point of commencement.—(65.K.3389.)

JAMIESON—Site for Racing and other purposes of Public Recreation, temporarily reserved by Order of 8th May, 1865.—One hundred and four acres three roods thirty-seven perches, county unnamed, parish of Howqua, being allotments 72, 73, and 74: Commencing at the north angle of allotment 72; bounded thence by a road one chain wide, bearing S. 42° E. three chains twelve links; thence by a road three chains wide, bearing S. 20° E. nine chains fifty links, and thence S. 42° E. nine chains; thence by allotments 75 and 76, bearing S. 48° W. nine chains sixty-six links and S. 42° E. fourteen chains seventeen links; and thence by a reserve on the right bank of the Goulburn River, bearing S. 70° 34' W. twenty-nine chains sixty-eight links, N. 79° 47' W. four chains seventy links, N. 53° 35' W. five chains seventy links, N. 40° 5' W. four chains sixty-eight links, N. 24° 58' W. six chains fifteen links, and N. 16° 30' W. two chains thirty-six links; and thence by allotments 71 and 70, bearing N. 49° E. forty-four chains forty-four links to the point of commencement.—(65.L.3319.)

MERTON—Site for Church of England purposes, temporarily reserved by Order of 8th May, 1865.—Two roods, county of Anglesy, township of Merton, being allotment 3 of section 1: Commencing at the north-west angle of the allotment; bounded on the north by allotment 2, bearing east five chains; on the east by Duke street, bearing south one chain; on the south by allotment 4, bearing west five chains; and on the west by allotment 34, bearing north one chain to the point of commencement.—(65.K.2949.)

MOORABBIN—Site for Church of England purposes at Cheltenham, temporarily reserved, by Order of 8th May, 1865.—One acre and twenty-four perches, county of Bourke, parish of Moorabbin: Commencing at the south-west angle of the site, being a point bearing north one chain from the north-west angle of allotment 54; bounded thence by a road bearing north one chain twenty-seven links; thence by a line bearing N. 69° 30' E. four chains thirty-four links to the main road between Brighton and Mordialloc; thence by that road, bearing S. 38° E. three chains fifty-nine links; and thence by a road bearing west six chains twenty-nine links to the point of commencement.—(65.K.3382.)

MORANGHURK—Site for Wesleyan Church purposes, temporarily reserved by Order of 8th May, 1865.—One acre, county of Grant, parish of Moranghurk, at Duck Ponds: Commencing at the south-west angle of the site, being a point bearing east one chain from the south angle of allotment 12, of section 22; bounded thence by a road bearing north two chains ninety links; thence by a line bearing east four chains ninety links; thence by a road bearing S. 45° W. four chains ten links; and thence by a road bearing west two chains to the point of commencement.—(65.L.3539.)

QUEENSLIFFE—Site for Bathing purposes, temporarily reserved by Order of 8th May, 1865.—Five acres two roods thirty-one perches, at Queenscliffe: Commencing at the north-eastern angle of the site, being a point bearing S. 15° W. five chains five links from the junction of the northern side of Flinders street with the western side of Gellibrand street; bounded thence by lines bearing N. 75° W. four chains fifty links, N. 15° E. one chain, N. 75° W. one chain, S. 15° W. one chain, N. 75° W. three chains seventy-six links, S. 15° W. seven chains eight links, S. 87° 39' E. nine chains fifty links, and N. 15° E. five chains to the point of commencement.—(65.K.2900.)

WINDERMERE—Site for Presbyterian Minister's dwelling, temporarily reserved by Order of 8th May, 1865.—Two roods, county of Grenville, parish of Windermere, being part of allotment 1 of section 1: Commencing at the south-east angle of the said allotment; bounded thence by a road bearing west two chains; thence by a line bearing north two chains fifty links; thence by a line bearing east two chains; and thence by a road bearing south two chains fifty links to the point of commencement.—(65.L.3424.)

WOORNDOO—Land temporarily reserved by Order of 8th May, 1865, for the purpose of supplying the inhabitants of Boloke and Streatham with the firewood growing thereon.—Four hundred and forty-one acres two roods twenty-nine perches, county of Hampden, parish of Woorndoo, being allotments 71, 72, and 73: Commencing at the north-west angle of allotment 73; bounded thence by a road bearing east fifty-six chains seventeen links; thence by allotment J, bearing south seventy-nine chains; thence by a road bearing west fifty-five chains eighty-five links; and thence by a road bearing N. 0° 14' W. seventy-nine chains to the point of commencement.—(65.K.3474.)

The following Sites were Gazetted 1^o on 26 May, 1865.

NEWBRIDGE—Site for Recreation purposes, temporarily reserved under the condition hereinafter named, by Order of 17th May, 1865.—Seventy acres, more or less, county unnamed, township of Newbridge: Commencing on the east bank of the River Loddon, at the point where the north side of Skene street abuts thereon; thence by that street bearing S. 83° E. to its junction with Acheson street; thence by the west side of Acheson street, bearing N. 7° E. seven chains fifty links; thence by a road bearing S. 83° E. thirteen chains ninety-five links; thence by a line bearing N. 7° E. being the prolongation of the west side of Heales street, to the south side of a road forming the north boundary of the township of Newbridge; thence by that road bearing west to the before mentioned river; and thence by that river bearing south-westerly to the point of commencement.

This land is temporarily reserved for the purposes above named, subject to the condition that the "Morning Star" Cricket Club shall retain the use of the ground containing six acres, the permissive occupancy of which was granted to that club on the 14th July, 1864.—(65.L.3673.)

NILLACOOTIE—Site for Church of England purposes, temporarily reserved by Order of 17th May, 1865.—Two acres, county unnamed, parish of Nillacootie, being part of allotment 152 D: Commencing at the west angle of that allotment; bounded thence by part of allotment 153 C, bearing N. 33° E. five chains; thence by a line bearing S. 57° E. four chains; thence by a line bearing S. 33° W. five chains; and thence by a road bearing N. 57° W. four chains to the point of commencement.—(65.K.3786.)

TYLDEN—Site for Racing and general recreation purposes, temporarily reserved by Order of 17th May, 1865.—Seventy-six acres, more or less, county of Dalhousie, parish of Tylden, being part of portion 74: Commencing on the left bank of the Little Coliban River, at the point where the south side of the road forming the north boundary of the aforesaid portion abuts thereon; bounded thence by that road bearing west to a point bearing east one chain fifty links from the north-east angle of the cemetery reserve; thence by a road forming the east boundary of that reserve, bearing south eleven chains fifty links; thence by a road forming the south boundary thereof, bearing west to its junction with the prolongation of the east side of the road forming the western boundary of township sections 9 and 10; thence by that road bearing S. 13° 30' W. to its intersection by the north side of the road forming the northern boundary of township sections 9 and 11; thence by the last-named road bearing S. 76° 30' E. twenty-eight chains fifty links, more or less; thence by a line bearing S. 13° 30' W. to the before-mentioned river; and thence by that river bearing easterly and northerly to the point of commencement.—(65.L.1433.)

J. M. GRANT,

President of the Board of Land and Works.
Lands and Survey Office,
Melbourne.

APPROACHING LAND SALES.

Sales of Crown Lands in Fee Simple to be held at the under-mentioned places and dates, previously notified, viz.:

| | No. of Gazettes. |
|--|------------------|
| BENALLA — Friday 30 June | 57 |
| DUNOLLY — Friday 16 June | 50 |
| ENOCH'S POINT — Tuesday 4 July | 57 |
| MELBOURNE — Tuesday 6 June | 46 |
| Wednesday 7 June | 46 |
| Friday 9 June | 47 |
| Tuesday 27 June | 57 |
| SALE — Friday 30 June | 58 |
| SANDHURST — Monday 12 June | 49 |
| Tuesday 13 June | 49 |
| Friday 16 June | 50 |
| Tuesday 27 June | 57 |
| Friday 30 June | 58 |
| TARNAGULLA — Tuesday 6 June | 46 |

AGRICULTURAL LANDS.

Proclaimed for selection at Land Offices located at the places, and on and after various dates during the months, under-mentioned:—

| | |
|--------------------------------|--------------------|
| ARABAT — June | 40, 43, 48, 56, 59 |
| AVOCA — July | 59 |
| BACCHUS MARSH — June | 59 |
| BALLARAT — June | 48, 52, 56 |
| BRAUFORT — July | 59 |
| BEECHWORTH — June | 56 |
| BELFAST — June | 40, 56 |
| BENALLA — June | 56 |
| July | 59 |
| CAMPEBDOWN — June | 40, 43, 44, 48, 56 |
| July | 59 |
| CASTLEMAINE — June | 48 |
| CHILTERN — June | 48 |
| July | 59 |
| ECHUCA — June | 43 |
| GEE LONG — June | 48 |

| | No. of Gazette. |
|----------------------|--------------------|
| HAMILTON— | |
| June | 40, 43, 48 |
| July | 48, 50 |
| INGLEWOOD— | |
| July | 59 |
| KILMORE— | |
| June | 56 |
| MANSFIELD— | |
| July | 59 |
| OMEO— | |
| June | 43 |
| PORT ALBERT— | |
| June | 48 |
| PORTLAND— | |
| June | 40, 43, 48, 49 |
| SALE— | |
| June | 40, 48, 50 |
| SANDHURST— | |
| June | 48, 56, 59 |
| July | 59 |
| STAWELL— | |
| June | 48, 56 |
| WANGABATTAS— | |
| June | 48, 56 |
| July | 59 |
| WARRENAMBOOL— | |
| June | 40 |

Lands and Survey Office,
Melbourne.

**SALE (No. 1401) OF CROWN LANDS IN FEE SIMPLE
AT MATLOCK, ON 4TH JULY, 1865.**

To be conducted by THOMAS THOMPSON, Esq., District
Surveyor.

IN pursuance of the fortieth section of *The Land Act, 1862*, the Board of Land and Works hereby give notice that a public auction will be holden at ELEVEN o'clock of Tuesday, the fourth day of July next, at the District Survey Office, Matlock, for the sale of Crown Lands in fee simple.

Such lands will be offered in the lots hereinafter specified, at the upset price affixed to each lot respectively, and will be sold in fee simple.

A deposit of one-fourth the price at which each lot is sold must be paid by the purchaser at the time of sale, and the residue of such price must be paid within one month from that time.

TOWN LOTS.

WOOD'S POINT, COUNTY UNNAMED, PARISH OF GOULBURN.
Situated in Scott street, in the township of Wood's Point, on the River Goulburn.

Lot 1. Allotment 1, section 4A, 14½p. Upset price 100*l.* per acre. Valuation 800*l.*

MATLOCK, COUNTY UNNAMED, PARISH OF GOULBURN.

Situated at Emerald Hill, on the Great Dividing Range, five miles south-west of Wood's Point.

Lot 2. Allotment 1, section 1, 13p. Upset price 50*l.* per acre. Valuation 300*l.*

Lot 3. Allotment 2, section 1, 13p. Upset price 25*l.* per acre.

Lot 4. Allotment 3, section 1, 13p. Upset price 50*l.* per acre. Valuation 710*l.*

Lot 5. Allotment 4, section 1, 11p. Upset price 50*l.* per acre. Valuation 60*l.*

Lot 6. Allotment 5, section 1, 7p. Upset price 25*l.* per acre.

Lot 7. Allotment 6, section 1, 4p. Upset price 50*l.* per acre. Valuation 780*l.*

Lot 8. Allotment 1, section 2, 33p. Upset price 50*l.* per acre. Valuation 1000*l.*

Lot 9. Allotment 2, section 2, 24p. Upset price 50*l.* per acre. Valuation 200*l.*

Lot 10. Allotment 3, section 2, 24p. Upset price 50*l.* per acre. Valuation 480*l.*

Lot 11. Allotment 4, section 2, 36p. Upset price 50*l.* per acre. Valuation 800*l.*

Lot 12. Allotment 5, section 2, 20p. Upset price 25*l.* per acre.

Lot 13. Allotment 1, section 3, 4½p. Upset price 50*l.* per acre. Valuation 350*l.*

Lot 14. Allotment 2, section 3, 8p. Upset price 50*l.* per acre. Valuation 500*l.*

Lot 15. Allotment 3, section 3, 7p. Upset price 50*l.* per acre. Valuation 300*l.*

Lot 16. Allotment 4, section 3, 6½p. Upset price 50*l.* per acre. Valuation 500*l.*

Lot 17. Allotment 5, section 3, 5p. Upset price 50*l.* per acre. Valuation 650*l.*

Lot 18. Allotment 6, section 3, 4p. Upset price 50*l.* per acre. Valuation 300*l.*

Lot 19. Allotment 7, section 3, 3p. Upset price 50*l.* per acre. Valuation 350*l.*

Lot 20. Allotment 8, section 3, 6p. Upset price 50*l.* per acre. Valuation 280*l.*

Lot 21. Allotment 9, section 3, 15p. Upset price 50*l.* per acre. Valuation 1800*l.*

Lot 22. Allotment 10, section 3, 9p. Upset price 50*l.* per acre. Valuation 65*l.*

Lot 23. Allotment 11, section 3, 9p. Upset price 50*l.* per acre. Valuation 75*l.*

Lot 24. Allotment 12, section 3, 5½p. Upset price 50*l.* per acre. Valuation 45*l.*

Lot 25. Allotment 1, section 4, 12p. Upset price 50*l.* per acre. Valuation 250*l.*

Lot 26. Allotment 2, section 4, 8p. Upset price 50*l.* per acre. Valuation 60*l.*

Lot 27. Allotment 3, section 4, 14p. Upset price 50*l.* per acre. Valuation 950*l.*

Lot 28. Allotment 4, section 4, 14½p. Upset price 50*l.* per acre. Valuation 1030*l.*

Lot 29. Allotment 5, section 4, 22½p. Upset price 50*l.* per acre. Valuation 300*l.*

Lot 30. Allotment 6, section 4, 5p. Upset price 50*l.* per acre. Valuation 180*l.*

Lot 31. Allotment 7, section 4, 5½p. Upset price 50*l.* per acre. Valuation 145*l.*

Lot 32. Allotment 8, section 4, 16½p. Upset price 50*l.* per acre. Valuation 350*l.*

Lot 33. Allotment 9, section 4, 12p. Upset price 25*l.* per acre.

Lot 34. Allotment 10, section 4, 9½p. Upset price 25*l.* per acre.

Lot 35. Allotment 11, section 4, 14p. Upset price 25*l.* per acre.

Lot 36. Allotment 1, section 5, 9½p. Upset price 50*l.* per acre. Valuation 1230*l.*

Lot 37. Allotment 2, section 5, 10½p. Upset price 50*l.* per acre. Valuation 405*l.*

Lot 38. Allotment 3, section 5, 9½p. Upset price 50*l.* per acre. Valuation 475*l.*

Lot 39. Allotment 4, section 5, 7p. Upset price 50*l.* per acre. Valuation 780*l.*

Lot 40. Allotment 5, section 5, 22p. Upset price 50*l.* per acre. Valuation 650*l.*

Lot 41. Allotment 6, section 5, 14p. Upset price 50*l.* per acre. Valuation 1150*l.*

Lot 42. Allotment 7, section 5, 30p. Upset price 50*l.* per acre. Valuation 1650*l.*

Lot 43. Allotment 8, section 5, 26p. Upset price 50*l.* per acre. Valuation 560*l.*

Lot 44. Allotment 9, section 5, 13p. Upset price 50*l.* per acre. Valuation 900*l.*

Lot 45. Allotment 10, section 5, 19p. Upset price 25*l.* per acre.

Lot 46. Allotment 11, section 5, 14p. Upset price 25*l.* per acre.

Lot 47. Allotment 12, section 5, 10½p. Upset price 25*l.* per acre.

Lot 48. Allotment 1, section 8, 17 3-5p. Upset price 25*l.* per acre.

Lot 49. Allotment 2, section 8, 12p. Upset price 25*l.* per acre.

Lot 50. Allotment 3, section 8, 12p. Upset price 25*l.* per acre.

Lot 51. Allotment 4, section 8, 12p. Upset price 25*l.* per acre.

Lot 52. Allotment 5, section 8, 12p. Upset price 50*l.* per acre. Valuation 170*l.*

Lot 53. Allotment 6, section 8, 12p. Upset price 25*l.* per acre.

Lot 54. Allotment 7, section 8, 12p. Upset price 25*l.* per acre.

Lot 55. Allotment 8, section 8, 12p. Upset price 25*l.* per acre.

Lot 56. Allotment 9, section 8, 12p. Upset price 25*l.* per acre.

Lot 57. Allotment 10, section 8, 12p. Upset price 50*l.* per acre. Valuation 35*l.*

Lot 58. Allotment 11, section 8, 12p. Upset price 25*l.* per acre.

Lot 59. Allotment 12, section 8, 12p. Upset price 50*l.* per acre. Valuation 40*l.*

Lot 60. Allotment 13, section 8, 12p. Upset price 50*l.* per acre. Valuation 50*l.*

Lot 61. Allotment 14, section 8, 18p. Upset price 50*l.* per acre. Valuation 40*l.*

Lot 62. Allotment 1, section 9, 15p. Upset price 25*l.* per acre.

Lot 63. Allotment 2, section 9, 11 2-5p. Upset price 25*l.* per acre.

Lot 64. Allotment 3, section 9, 13 1-5p. Upset price 25*l.* per acre.

Lot 65. Allotment 4, section 9, 13 1-5p. Upset price 25*l.* per acre.

Lot 66. Allotment 5, section 9, 13 1-5p. Upset price 25*l.* per acre.

Lot 67. Allotment 6, section 9, 39 3-5p. Upset price 25*l.* per acre.

Lot 68. Allotment 7, section 9, 13 1-5p. Upset price 25*l.* per acre.

Lot 69. Allotment 8, section 9, 13 1-5p. Upset price 50*l.* per acre. Valuation 25*l.*

Lot 70. Allotment 9, section 9, 13 1-5p. Upset price 50*l.* per acre. Valuation 7*l.*

Lot 71. Allotment 10, section 9, 13 1-5p. Upset price 50*l.* per acre. Valuation 25*l.*

Lot 72. Allotment 11, section 9, 13 1-5p. Upset price 50*l.* per acre. Valuation 400*l.*

Lot 73. Allotment 12, section 9, 13 1-5p. Upset price 50*l.* per acre. Valuation 330*l.*

Lot 74. Allotment 1, section 10, 28p. Upset price 50*l.* per acre. Valuation 350*l.*

Lot 75. Allotment 2, section 10, 14p. Upset price 50*l.* per acre. Valuation 100*l.*

Lot 76. Allotment 3, section 10, 14p. Upset price 50*l.* per acre. Valuation 20*l.*

Lot 77. Allotment 4, section 10, 14p. Upset price 50*l.* per acre. Valuation 10*l.*

Lot 78. Allotment 5, section 10, 14p. Upset price 50*l.* per acre. Valuation 12*l.*

Lot 79. Allotment 6, section 10, 14p. Upset price 25*l.* per acre.

Lot 80. Allotment 7, section 10, 14p. Upset price 25*l.* per acre.

Lot 81. Allotment 8, section 10, 14p. Upset price 50*l.* per acre. Valuation 20*l.*

Lot 82. Allotment 9, section 10, 14p. Upset price 25*l.* per acre.

- Lot 83. Allotment 10, section 10, 14p. Upset price 25*l.* per acre.
 Lot 84. Allotment 11, section 10, 14p. Upset price 25*l.* per acre.
 Lot 85. Allotment 12, section 10, 14p. Upset price 25*l.* per acre.
 Lot 86. Allotment 13, section 10, 14p. Upset price 50*l.* per acre. Valuation 45*l.*
 Lot 87. Allotment 14, section 10, 14p. Upset price 50*l.* per acre. Valuation 30*l.*
 Lot 88. Allotment 1, section 11, 12p. Upset price 25*l.* per acre.
 Lot 89. Allotment 2, section 11, 12p. Upset price 25*l.* per acre.
 Lot 90. Allotment 3, section 11, 12p. Upset price 25*l.* per acre.
 Lot 91. Allotment 4, section 11, 12p. Upset price 25*l.* per acre.
 Lot 92. Allotment 5, section 11, 12p. Upset price 50*l.* per acre. Valuation 25*l.*
 Lot 93. Allotment 6, section 11, 12p. Upset price 50*l.* per acre. Valuation 35*l.*
 Lot 94. Allotment 7, section 11, 12p. Upset price 25*l.* per acre.
 Lot 95. Allotment 8, section 11, 12p. Upset price 25*l.* per acre.
 Lot 96. Allotment 9, section 11, 12p. Upset price 25*l.* per acre.
 Lot 97. Allotment 10, section 11, 12p. Upset price 50*l.* per acre. Valuation 50*l.*
 Lot 98. Allotment 11, section 11, 12p. Upset price 25*l.* per acre.
 Lot 99. Allotment 12, section 11, 12p. Upset price 50*l.* per acre. Valuation 17*l.*
 Lot 100. Allotment 13, section 11, 12p. Upset price 50*l.* per acre. Valuation 9*l.*
 Lot 101. Allotment 14, section 11, 12p. Upset price 25*l.* per acre.
 Lot 102. Allotment 15, section 11, 12p. Upset price 25*l.* per acre.
 Lot 103. Allotment 16, section 11, 18p. Upset price 25*l.* per acre.

J. M. GRANT,
President.

Office of the Board of Land and Works,
Melbourne.

**SALE (No. 1393) OF CROWN LANDS IN FEE SIMPLE
AT DUNOLLY, ON 16TH JUNE, 1865.**

WITH reference to the notification contained in the *Government Gazette* of 12th May instant, relative to a sale of certain Crown Lands to be held at Dunolly, on 16th June next: Notice is hereby given that lot 41 has been withdrawn from sale.

J. M. GRANT,
President of the Board of Land and Works.
Lands and Survey Office,
Melbourne, 30th May, 1865.

NOTICE TO HOLDERS OF MINING LEASES.

THE lessees holding the undermentioned mining leases having neglected to pay the rents now overdue for the lands held under the said leases respectively: It is hereby notified that if all arrears of rent be not paid to the Receivers of Revenue of the respective divisions within one month from the date hereof, the leases will be liable to forfeiture.

ARARAT DISTRICT—ARARAT DIVISION.

- No. 16. W. Tregea and others; 5a. 0r. 6p.; Pleasant Creek.

RAGLAN DIVISION.

Receiver at Ballarat.

- No. 32. J. Bennett and another; 10a.; Paddy's Gully, Waterloo.
 No. 33. J. Hall and others; 18a. 1r. 12p.; Southern Cross Lead, Beaufort.
 No. 50. J. F. Watkin and others; 2a. 3r. 39p.; Waterloo Flat.

BALLARAT DISTRICT—BLACKWOOD DIVISION.

Receiver at Ballarat.

- No. 110. J. B. Candage and others; 6a. 0r. 13p.; Doctor's Gully.
 No. 197. J. Martin and another; 2a. 2r. 26p. Simmons' Reef.
 No. 241. J. Hewson the elder and others; 17a. 2r. 16p.; Hewson's Reef.
 No. 336. J. Harris and another; 3a. 3r. 6p.; Simmons' Reef.
 No. 342. W. A. Brahe and others; 23a. 2r. 36p.; Johnson's Reef.

CASTLEMAINE DISTRICT—CASTLEMAINE DIVISION.

- No. 106. R. W. Fairbairn; 3a. 0r. 33p.; Wattle Gully, Chew-ton.

FRYERS CREEK DIVISION.

Receiver at Castlemaine.

- No. 64. J. Chaplin; 6a. 3r. 26p.; Windlass Hill and Flat.
 No. 104. J. G. Adams and another; 7a.; Hughes' Reef, Tara-dale.
 No. 108. H. C. Thorburn; 6a.; Kangaroo Hill, Vaughan.
 No. 126. J. B. Bennett and others; 15a. 0r. 24p.; Specimen Hill.
 No. 161. T. Vincent; 15a.; Irish Reef.

- No. 175. H. Creswick; 30a.; Malmsbury.
 No. 177. E. Stoneman and others; 12a. 2r. 2p.; Golden Gully.
 No. 180. J. Rowe and others; 14a. 1r. 36p.; Commissioner's Hut, Fryerstown.

TARRENGOWER DIVISION.

Receiver at Castlemaine.

- No. 116. J. C. Bury and another; 6a. 2r. 13p.; Parkins' Reef.
 No. 136. J. Fox; 1a. 3r. 16p.; Linscott's Reef.
 No. 164. W. Bibby; 6a. 3r. 11p.; Wattle Gully.
 No. 181. T. Vivian and another; 7a. 2r. 22p.; Long Gully.
 No. 191. F. Silverwood; 4a. 3r. 25p.; Victoria Reef.

HEPBURN DIVISION.

Receiver at Daylesford.

- No. 115. C. Francisco; 8a.; Italian Hill.
 No. 121. J. Halfey and others; 6a. 1r. 12p.; Pioneer Reef, Yandoit.
 No. 133. J. Halfey; 2a. 1r. 36p.; Hamburg Reef, Yandoit.
 No. 162. C. Morrison and others; 3a. 3r. 27p.; Christmas Reef, Yandoit.

MARYBOROUGH DISTRICT—MARYBOROUGH DIVISION.

- No. 60. T. King and others; 4a. 1r. 20p.; Mariner's Reef.
 No. 104. E. Cohen; 9a. 0r. 30p.; Spectacle Gully.
 No. 177. W. Clarke, junior; 2a. 0r. 12p.; Nuggetty Gully.
 No. 216. G. E. P. Vicary; 28a. 0r. 8p.; Alma Wet Lead.
 No. 217. A. F. Fletcher; 30a.; Alma Wet Lead.
 No. 261. G. Pearce; 10a. 1r.; Four Mile Flat.
 No. 267. E. Tonkin and others; 10a. 2r. 9p.; Chinaman's Flat.

AMHERST DIVISION.

Receiver at Talbot.

- No. 119. J. Daly and others; 4a.; Dundee Reef.
 No. 215. P. Williams; 1a. 3r. 36p.; Mount Greenock.
 No. 225. G. Bail and another; 6a. 1r. 32p.; Mount Greenock.
 No. 227. S. Lloyd; 5a. 1r. 28p.; Mount Greenock.
 No. 241. H. Wyhen and another; 3a.; McCallum's Creek.
 No. 242. C. Otto and others; 6a. 2r. 30p.; Mount Greenock.
 No. 258. J. B. Phillips; 1a. 1r. 5p.; Mount Greenock.
 No. 266. D. Rees; 11a. 3r. 35p.; Rocky Flat.
 No. 268. E. Kewin; 9a. 3r. 1p.; Rocky Flat.
 No. 273. J. Daly; 24a. 0r. 28p.; Mount Greenock Plains.
 No. 275. R. Hill; 27a. 2r. 34p.; Mount Greenock.

AVOCA DIVISION.

- No. 175. E. Boyce and another; 12a.; Tucker Bank.
 No. 203. C. E. Pascoe; 25a. 0r. 32p.; Wet Lead, Homebush.
 No. 223. J. Hocking; 10a. 1r. 18p.; Avoca Lead.

KORONG DIVISION.

Receiver at Inglewood.

- No. 207. L. Whitehead and another; 1a. 2r. 21p.; May Reef, Inglewood.
 No. 245. J. Masterton and another; 3a. 2r. 6p.; North Maxwell's Reef.
 No. 250. G. North and others; 4a. 2r. 31p.; Leicester Reef.

SANDHURST DISTRICT—SANDHURST DIVISION.

- No. 23. D. Macdougall; 3a. 1r. 8p.; Victoria Reef.
 No. 26. J. S. McNair and others; 1a. 2r. 12p.; Sailor's Gully.
 No. 28. A. Engelsch and others; 1a. 2r. 35p.; Tyson's Reef.
 No. 46. H. Joseph and others; 1a. 2r. 24p.; Tyson's Reef.
 No. 55. R. F. Howard and others; 1a. 1r. 16p.; Victoria Reef.
 No. 136. J. Hasker and others; 13a. 1r. 23p.; Break-o'-day Gully.
 No. 143. J. Tregellas and others; 4a.; White Hills.
 No. 144. R. E. Gulline and others; 3a. 1r. 8p.; Pegleg Gully.
 No. 195. J. T. Caldwell; 14a. 0r. 10p.; Specimen Hill, Eagle-hawk.
 No. 198. E. Davies and others; 3a. 0r. 2p.; American Reef.
 No. 239. C. Smith and others; 1a. 2r. 24p.; Victoria Reef.
 No. 253. R. O. Smith; 2a. 0r. 8p.; Paddy's Gully.
 No. 273. W. Souter and others; 6a. 2r. 2p.; Hustler's Reef.
 No. 311. E. Wills; 2a. 0r. 13p.; Sheephead Reef.
 No. 322. J. Rutherford; 5a. 2r. 7p.; Irishtown.
 No. 324. J. Rutherford; 2r. 37p.; Irishtown.
 No. 327. D. Macdougall and another; 2a. 0r. 28p.; Victoria Reef.
 No. 390. T. Burrows; 2a. 3r. 36p.; Victoria Reef.
 No. 401. C. Cable and another; 5a. 2r. 2p.; Eaglehawk Gully.
 No. 409. M. Ryan; 4a.; Sixth White Hill.
 No. 414. J. T. Caldwell; 6a. 3r. 14p.; Specimen Hill, Eagle-hawk.
 No. 432. J. Hodgson; 1a. 3r. 25p.; Little Devonshire Reef.
 No. 435. G. Young and others; 2r. 3p.; Kangaroo Flat.
 No. 439. G. Cooper; 19a. 3r. 37p.; Long Gully.
 No. 451. C. Schlemm and another; 10a. 1r. 23p.; Nelson Reef.
 No. 458. F. D. Stephens; 3a. 0r. 31p.; Long Gully.
 No. 460. W. Owen; 6a. 0r. 39p.; Seventh White Hill.
 No. 497. E. O'Keefe and others; 5a. 0r. 39p.; Huntly.
 No. 503. J. A. Woodward and another; 1a. 0r. 34p.; Long Gully.
 No. 504. J. Davies; 2a.; Kangaroo Flat.
 No. 506. J. W. Hodgson; 5a. 2r. 10p.; Sailor's Gully.
 No. 508. J. A. Lewis and another; 3a. 3r. 28p.; New Zealand Gully.
 No. 509. J. Chapple; 3a. 2r. 4p.; Fifth White Hill.
 No. 510. J. Tunerwell and others; 15a. 3r. 5p.; Lower Huntly.
 No. 511. J. Clarke and others; 3a. 2r. 26p.; Lower Huntly.
 No. 513. J. Taylor and another; 1a. 2r. 9p.; Axe Creek.
 No. 514. P. Rols and another; 3a. 2r. 7p.; Monument Hill.
 No. 515. T. Burrows and another; 6a. 3r. 3p.; Napoleon Gully.

- No. 516. J. Hoyle and others; 3r. 38p.; California Gully.
 No. 522. A. Hobson and another; 7a. 1r. 27p.; Gardner's Reef.
 No. 524. J. A. Woodward and another; 1a. 1r. 35p.; Long Gully.
 No. 528. W. Roberts; 2a. 1r. 32p.; Long Gully.
 No. 534. T. Meany; 2a. 0r. 28p.; Bendigo Flat.

HEATHCOTE DIVISION.

Payable at Heathcote or Melbourne.

- No. 31. F. Tait and another; 3a. 1r. 9p.; Butler's Reef.
 No. 421. H. Creswick and another; 7a. 0r. 18p.; Costerfield.
 No. 457. P. Coster and others; 6a. 0r. 33p.; Costerfield.

WARANGA DIVISION.

Receiver at Melbourne.

- No. 5. O. Lamb and others; 1a. 2r. 24p.; Balaclava Hill, Whroo.
 No. 71. J. T. Lewis; 1a. 1r.; Balaclava Hill, Whroo.
 No. 320. J. Jones and others; 2a. 3r. 28p.; Albert Reef, Whroo.
 No. 417. J. T. Lewis and another; 2a. 1r. 9p.; Balaclava Hill, Whroo.
 No. 418. A. Gillespie and another; 1a. 1r. 39p.; Golden Point, Whroo.
 No. 433. J. T. Lewis; 21a. 0r. 19p.; Balaclava Hill, Whroo.

BEECHWORTH DISTRICT—INDIGO DIVISION.

Receiver at Beechworth.

- No. 28. W. Chieken and others; 9a.; Higgins' Reef, Moonlight Gully.

JORDAN DIVISION.

Receiver at Wood's Point.

- No. 15. J. Purves; 24a. 3r. 7p.; Morning Star Hill.
 No. 16. W. G. Baillie; 24a. 3r. 7p.; Waverley Reef.

J. F. SULLIVAN,
 Minister of Mines.

Office of Mines,
 Melbourne, 12th May, 1865.

Police Sales.

SMYTHESDALE.

THE undermentioned confiscated goods, seized and confiscated under the Act No. 227, will be sold by auction, at the Smythesdale Police Station, at Twelve noon, on Saturday, the 3rd June, 1865.

- 4 casks containing beer
- 1 keg " ditto
- 1 ditto " rum
- 1 ditto " port wine
- 6 bottles " gin
- 2 ditto " brandy
- 2 ditto " colonial wine

W. MAIR,

For the Chief Commissioner of Police.
 Police Department, Chief Commissioner's Office,
 Melbourne, 19th May, 1865.

STAWELL.

THE undermentioned unclaimed property, now in the possession of the Police, will be sold by auction, at Stawell Police Station (unless previously claimed), at Twelve noon on Saturday, the 10th of June, 1865—

- 1 bay horse, branded like 3 on near ribs
- Spring cart and harness
- 3 saddles and bridle
- 1 silver Geneva watch
- A small quantity of sheet copper
- 1 pestal and mortar
- 6 files
- 1 hand-vyce
- 2 sets of scales and weights
- Also sundry articles of clothing and miscellaneous property

FREDK. C. STANDISH,
 Chief Commissioner of Police.

Police Department, Chief Commissioner's Office,
 Melbourne, 25th May, 1865.

CONTRACTS ACCEPTED—(Series 1865).

| For what purpose Contract is required. | No. of Tenders. | Particulars of each Tender, and Amount recommended for Acceptance. | Amount. | Name for Approval. | If a Contractor previously. | Charged against Vote or Fund. | Authorised according to Regulations. |
|--|-----------------|---|---|----------------------------|-----------------------------|--|--------------------------------------|
| 939. Escorts | 11 | Conveyance of gold escorts, two cwt. and guard, between Avoca, Talbot, and Tarnagulla, and Maryborough; four cwt. and guard, between Daylesford and Castlemaine; and two cwt. and guard, between Heathcote and Sandhurst, fortnightly. Also four cwt. and guard between Maryborough and Castlemaine, weekly; at per mile, including return, 5s. 3d. Extra weight, at per lb., 3d. Also police passengers generally, by coaches, at per head per mile, 4d. | s. d. 5 3d. rates 0 3 0 4 | Robertson, Wagner, and Co. | ... | Conveyance of Escorts | J. McCulloch. |
| 940. Ditto ... | 3 | Conveyance of gold escorts, four cwt. avoirdupois and guard, between Stawell and Ballarat every third week; in winter, in two days, if required, returning in one; during the rest of the year, in one day, returning the following day; at per annum, £225 Extra weight, at per pound avoirdupois, 3d. Also police passengers generally, by coaches, at per head per mile, 4d. | £ s. d. 225 0 0 rates 0 3 0 4 | John McPhee and Co. | ... | Ditto ... | |
| 941. Prisoners | 3 | Supply of rations during the remainder of 1865, to prisoners in the lock-up at Wangaratta— Scale { 9 per ration 0 7 { 10 do. 1 0 | s. d. 0 7 1 0 rates | William Dale and Co. | No | Provisions for prisoners, 1865 (in lieu of contract 157 of 1865, terminated) | G. Verdon. |
| 942. Police ... | 5 | Eleven ships' tanks, 400 gallons each, ½-inch taps and 1½-inch iron waste-pipe, at 95s. each. £52 5s. | £ s. d. 52 5 0 | W. H. Lamond and Co. | Yes* | Division 17, subdivision 6, stores, &c. | |

* Fulfilled previous contracts satisfactorily.

Courts.**BELVOIR.****ELECTORAL REVISION COURT.**

NOTICE is hereby given that a Revision Court will be holden at the Court House, Belvoir, on Monday, the 19th day of June proximo, at the hour of Ten o'clock in the forenoon, for the purpose of revising the Third Supplementary Lists of persons claiming to be entitled to vote for the Belvoir division of the Ovens District, and Wodonga division of the Murray Borooughs and Eastern Province.

(By Order)

JAMES BAMBRICK,
Acting Clerk of Petty Sessions.

Court House,
Belvoir, 30th May, 1865.

KILMORE.**ELECTORAL REVISION COURT.**

NOTICE is hereby given that a Revision Court will be holden at the Police Court, Kilmore, on Monday, the 19th day of June, next, at Ten o'clock in the forenoon, for the purpose of revising the Third Supplementary Lists for the Kilmore divisions of the Kilmore District and of the North-Western Province.

(By Order)

EDWD. BARRY,
Clerk of Petty Sessions.

Court House,
Kilmore, 29th May, 1865.

PRAHRAN.**ELECTORAL REVISION COURT.**

NOTICE is hereby given that a Special Court of Petty Sessions will be held at the Court House, Prahran, on Monday, the 19th day of June, 1865, at Ten o'clock in the forenoon, for the purpose of revising the Third Supplementary Lists (Assembly), for the Windsor division and South Yarra division of the Electoral District of St. Kilda.

(By Order)

EDWD. C. BELL,
Clerk of Petty Sessions.

Court House,
Prahran, 23rd May, 1865.

RICHMOND.**ELECTORAL REVISION COURT.**

NOTICE is hereby given that a Special Court of Petty Sessions will be held at the Court House, Richmond, on Monday, the 19th June, 1865, at Ten o'clock in the forenoon, for the purpose of revising the Third Supplementary Lists (Assembly) for the St. Stephen's and Jolimont divisions of the Electoral District of Richmond.

(By Order)

EDWD. C. BELL,
Clerk of Petty Sessions.

Court House,
Richmond, 24th May, 1865.

YEA.**ELECTORAL REVISION COURT.**

NOTICE is hereby given that a Revision Court will be holden at the Court House, Yea, on Monday, the 19th day of June proximo, at the hour of Ten o'clock in the forenoon, for the purpose of revising the Third Supplementary Lists of persons claiming to be entitled to vote for the Yea division of the Electoral District of Dalhousie, and the same division of the Eastern Province.

(By Order)

J. V. ARTHURE,
Clerk of the Revision Court.

Court House,
Yea, 29th May, 1865.

SUPREME COURT—CRIMINAL SESSIONS.

MELBOURNE—Thursday 15 June.

THE NEXT CIRCUIT COURTS.

(Pursuant to Order in Council of 14 November 1864.)

ARARAT—Wednesday 12 July.
BALLARAT—Wednesday 19 July.
BEECHWORTH—Thursday 19 October.
CASTLEMAINE—Tuesday 25 July.
GERLONG—Wednesday 26 July.
MARYBOROUGH—Thursday 20 July.
PORTLAND—Thursday 19 October.
SANDHURST—Thursday 13 July.

THE NEXT GENERAL SESSIONS.

(Pursuant to the Governor's Proclamations of 19 December 1864 and 13 February 1865.)

ARARAT—Tuesday 3 October.
AVOCA—Friday 18 August.
BEECHWORTH—Thursday 3 August.
BELFAST—Friday 28 July.
BOURKE—At Melbourne—Monday 3 July.
BUNINYONG AND BALLARAT—At Ballarat—Thursday 31 August.

CASTLEMAINE—Thursday 15 June.

DAYLESFORD—Tuesday 15 August.

GRANGE—At Hamilton—Wednesday 11 October.

GRANT—At Geelong—Wednesday 21 June.

INGLEWOOD—Friday 11 August.

JAMIESON—Wednesday 1 November.

KILMORE—Thursday 20 July.

KYNETON—Tuesday 22 August.

MARYBOROUGH—Friday 8 September.

PALMERSTON—Friday 15 September.

PORTLAND—Monday 31 July.

SALE—Monday 18 September.

SANDHURST—Friday 9 June.

TALBOT—Wednesday 7 June (*in lieu of 6 June*).

WARRENAMBOOL—Wednesday 26 July.

WOOD'S POINT—Tuesday 7 November.

COUNTY COURTS.

AMHERST—

ARARAT—Wednesday 7 June.

AVOCA—

BACCCHUS MARSH—

BALLAN—

BALLARAT—Tuesday 6 June.

BEAUFORT—

BEECHWORTH—Tuesday 1 August.

BELFAST—

BENALLA—Thursday 5 October.

CAMPERDOWN—

CARISBROOK—

CASTLEMAINE—Wednesday 14 June.

CHILTERN—Thursday 27 July.

CLUNES—

COLAC—

CRENSWICK—

DANDENONG—

DAYLESFORD—

DUNOLLY—Tuesday 13 June.

FRYERSTOWN—

GERLONG—

GISBORNE—

HAMILTON—

HEATHCOTE—Wednesday 2 August.

INGLEWOOD—

JAMIESON—Tuesday 26 September.

KILMORE—Friday 21 July.

KYNETON—Monday 21 August.

MALDON—

MARYBOROUGH—

MELBOURNE—Thursday 8 June.

MORNINGTON—

MORSE'S CREEK—Tuesday 8 August.

PALMERSTON—

PLEASANT CREEK—Monday 12 June.

PORTLAND—

RUSHWORTH—Tuesday 12 September.

RUTHERGLEN—Saturday 29 July.

SALE—

SANDHURST—Tuesday 27 June.

SMYTHESDALE—Thursday 17 August.

ST. ARNAUD—

TARADALE—

TARNAGULLA—

WANGARATTA—Saturday 7 October.

WARRENAMBOOL—

WOOD'S POINT—Tuesday 19 September.

YACKANDANDAH—Friday 11 August.

COURTS OF MINES.

ARARAT DISTRICT—

Ararat—Thursday 8 June.

Beaufort—

Pleasant Creek—Wednesday 14 June.

BALLARAT DISTRICT—

Ballarat—Tuesday 4 July.

Buninyong—Tuesday 15 August.

Creswick—

Mount Blackwood—Wednesday 20 September.

Smythe's Creek—Thursday 17 August.

Steiglitz—Thursday 22 June.

BECHWORTH DISTRICT—
 Beechworth—Wednesday 2 August.
 Chiltern—Friday 28 July.
 Jamieson—Thursday 28 September.
 Morse's Creek—Wednesday 9 August.
 Omeo—
 Rutherglen—Saturday 29 July.
 Sale—
 Wood's Point—Thursday 21 September.
 Yaakandandah—Friday 11 August.

CASTLEMAINE DISTRICT—
 Castlemaine—Wednesday 14 June.
 Fryers town—
 Hepburn (Daylesford)—
 Maldon—
 St. Andrew's—
 Taradale—

MARYBOROUGH DISTRICT—
 Amherst—
 Avoca—
 Carisbrook—
 Dunolly—Thursday 15 June.
 Inglewood—
 Maryborough—
 St. Arnaud—
 Tarnagulla—

SANDHURST DISTRICT—
 Heathcote—Wednesday 2 August.
 Kilmore—Friday 21 July.
 Rushworth—Tuesday 12 September.
 Sandhurst—Friday 23 June.

LICENSING COURTS—HAWKERS.

ARARAT—Tuesday 13 June.
 ECHUCA—Tuesday 13 June.
 MORNINGTON—Tuesday 13 June.
 OAKLEIGH—Tuesday 13 June.
 SEYMOUR—Tuesday 13 June.
 STAWELL—Tuesday 13 June.
 WEDDERBURN—Tuesday 13 June.

REVISION COURTS—ELECTORAL.

BUCKLAND—Monday 19 June.
 EMERALD HILL—Monday 19 June.
 MALDON—Monday 19 June.
 OAKLEIGH—Monday 19 June.
 ST. KILDA—Monday 19 June.
 STAWELL—Monday 19 June.

Tenders.

SUNKEN WRECK OF "DUNEDIN."

NOTICE is hereby given that the owner of the above-mentioned vessel having failed to remove it within the time specified by the Chief Harbor Master, in a notice served upon him in accordance with the 4th section of the Act 16th Victoria No. 12, Tenders will be received at this office up to Noon on Wednesday, the 7th of June, from persons willing to contract to raise and remove the *Dunedin* from where she now lies to the eastward of the Sandridge Town Pier to such part of the port as may be pointed out by the Chief Harbor Master.

Full particulars of the vessel's position, &c., may be obtained on application at the Harbor Office, Williamstown, or at the office of the Pier Master, Sandridge.

The Government will not necessarily accept the lowest or any tender.

JAS. G. FRANCIS,

Commissioner of Trade and Customs.
 Department of Trade and Customs,
 Melbourne, 31st May, 1865.

PRINTING AND BINDING.

TENDERS will be received until Noon on Wednesday, 7th June, 1865, for the supply of Printed Forms and Books, in such quantities as may be required for the Victorian Railways, for the period of twelve months ending 30th June, 1866.

Schedules of the articles required, and forms of tender, may be obtained at the Stores and Transport Office, Melbourne, where samples of books and forms lie for inspection of tenderers. The supplies are to be properly packed by the contractors, and delivered in cases suitable for transport. The cases will be returned to contractor without delay.

Security will be required to the extent of Three hundred pounds.

Tenderers must state the security proposed, whether in debentures, bank deposit receipt, cash receipt, guarantee society's bond, or sureties. If the latter, the tender must be accompanied by a certificate from two responsible persons, that they are willing to become bound in the sum specified, for the due fulfilment of the contract, and such security must be completed within ten days of acceptance of the tender, failing which the contract may be again advertised, or another tender accepted.

The Government may elect to require money surety. Tenders, sealed and marked "Tender for Forms and Books for Victorian Railways," to be addressed to the Chairman of Tender Board, Stores and Transport Office, King street.

The Tender Board will not necessarily accept the lowest tender.

CONDITIONS.

1. Every article is to be strictly in accordance with the specification or sample, and subject to the approval of the Railway Storekeeper.

2. All orders for supplies must be issued from the Secretary of Railways, and all goods must be delivered free of charge to Railway Stores, Williamstown, unless otherwise directed by the secretary.

3. Delivery as a rule is to be of the full quantity ordered at one time, but all deliveries must be accompanied with detail invoice, or bill of parcels, showing quantity, rate, and value; also, the number of the order, otherwise the goods will not be received.

4. Fourteen days will be allowed to execute orders for printed forms, and twenty-one days for books.

5. Any irregularity in the quantity or quality of the supplies, or of delay in delivery, will subject the contractor, upon report from the Railway Storekeeper, to such mulct, not exceeding one-fourth the amount of the monthly account, as the Government may direct.

6. The Railway Storekeeper will have the power to reject such supplies as he may consider not according to contract, and the contractor may claim a survey to be held, provided he gives the Railway Storekeeper notice thereof within twenty-four hours after the goods have been rejected. The Commissioner of Railways will appoint the Board of Survey, and his decision will be final.

7. On completion of an order the contractor will furnish his account to the Railway Storekeeper, and payment will be made at the Treasury. The orders are to be sent in with the account to which they relate.

8. The contract may be terminated by three months' notice from either party—the contractor on his own behalf, and the Secretary of Railways on behalf of the Government. Should the contractor, however, fail to perform the contract satisfactorily, the Secretary of Railways may terminate the contract forthwith.

JAS. G. FRANCIS.

Secretary's Office,
 Railway Department, 23rd May, 1865.

PUBLIC WORKS OFFICE, MELBOURNE.

TENDERS will be received at this office until Twelve o'clock on the days and for the purposes undermentioned.

Particulars may be learnt at this office, and also at the offices named in each instance.

Additions and alterations at the Receipt and Pay Office, Ararat (Plans, &c., also at the Warden's Office, Ararat) 7th June.

For purchase of 20 tons (more or less) broken cast-iron piping 7th June.

For the supply of six boats for dredging operations, River Yarra 7th June.

For removal of Lighthouse Quarters, Port Albert (Specification also at the Custom House, Port Albert) 14th June.

MATTHEW HERVEY,
 Commissioner of Public Works.

ROADS AND BRIDGES OFFICE, MELBOURNE.

TENDERS will be received until Twelve o'clock on Friday, the 16th June, for constructing a Stone Culvert, &c., on the Sydney road near Benalla.

Particulars may be learnt at the Roads and Bridges Office, Melbourne, or at the Road Engineer's Office, Wangaratta.

The Board will not necessarily accept any tender. Tenders to be addressed with the subject tendered for as "Tender for —."

J. F. SULLIVAN.

PROVISIONS.

TENDERS will be received until Noon on the 7th June, for the supply of Vegetables in the Melbourne District, and of Breadstuffs, Meat, and Vegetables, at Williamstown and on board vessels in Hobson's Bay (except the *Victoria*), in such quantities as may be required, from the 1st July to the 31st December, 1865.

The terms and conditions of contract will be those published in the *Government Gazette*, dated 22nd November, 1864.

Forms of tender, with full particulars, can be obtained at the Stores and Transport Office, Melbourne.

Tenders, endorsed "Tender for Provisions," are to be addressed to the Chairman of the Tender Board, Stores and Transport Office, Melbourne.

The lowest tender will not necessarily be accepted.

GEO. VERDON.

Treasury,
 Melbourne, 18th May, 1865.

VEGETABLES.

TENDERS will be received until Noon on the 7th June, for the supply of Vegetables in such quantities as may be required at Maryborough, from the 1st July to the 31st December, 1865.

The terms and conditions of contract will be those published in the *Government Gazette*, dated 22nd November, 1864.

Forms of tender, with full particulars, can be obtained from the Sheriff at Maryborough, or at the Office of Stores and Transport, Melbourne.

Tenders, endorsed "Tender for Vegetables," are to be addressed to the Chairman of the Tender Board, Stores and Transport Office, Melbourne.

The lowest tender will not necessarily be accepted.
GEO. VERDON.

Treasury,
Melbourne, 11th May, 1865.

CONVEYANCE OF MAILS.

TENDERS will be received at this office until Noon on Tuesday, the 6th June, for the Conveyance of Mails as undermentioned, for the period from the 19th June to 31st December, 1865.

SERVICES REQUIRED.

To and from the Post Office, East Brighton, and Mr. Ward's Store at the intersection of Centre and Jasper roads, six days a week.

To and from Rokewood and Mount Mercer, once a week.
To and from Bright (Morse's Creek) and Harrietsville, once, twice, or thrice a week, as may be required. Tenderers for this service are invited to state for what additional sum they would undertake to carry a mail on to Grant, Crooked River.

(By Order) WILLIAM TURNER,
Deputy Postmaster General.

General Post Office,
Melbourne, 18th May, 1865.

ACTS OF PARLIAMENT.

THE following is a list of the Acts which have been published during the present session, and may be obtained at the prices affixed to each.

| No. | | s. | d. |
|------|---|----|----|
| 234. | Trustees | 2 | 0 |
| 235. | Pensions to Responsible Officers | 1 | 0 |
| 236. | Appropriation of £60,000 to service of 1864 | 1 | 0 |
| 237. | Amending Land Act 1865 | 1 | 6 |
| 238. | Doubts Mining Bye-laws | 1 | 0 |
| 239. | Dividing Fences | 1 | 0 |
| 240. | Letters Patent for Inventions | 1 | 6 |
| 241. | Protection and Recovery of Crown Property and the enforcement of Claims against the Crown | 1 | 0 |
| 242. | Practice in the Supreme Court in its Equitable Jurisdiction | 1 | 0 |
| 243. | Bakers and Millers | 1 | 0 |
| 244. | Trusts for Religious Purposes | 1 | 0 |
| 245. | Relating to Seamen | 1 | 0 |
| 246. | Registration of Births, Deaths, and Marriages | 1 | 6 |
| 247. | Unlawful Assemblies, Special Constables, and Riotously Disturbed Districts | 1 | 0 |
| 248. | Pawnbrokers | 1 | 6 |
| 249. | Impounding of Cattle | 1 | 6 |
| 250. | Eradication of Thistles | 1 | 0 |
| 251. | Wrongs | 1 | 0 |
| 252. | Licensed Theatres | 1 | 0 |
| 253. | Relating to Coroners | 1 | 0 |
| 254. | Friendly Societies | 1 | 6 |
| 255. | Passengers, Harbors, and Navigation | 2 | 6 |
| 256. | Aliens | 1 | 0 |
| 257. | Police Force in Victoria | 1 | 0 |
| 258. | Hawkers and Pedlars | 1 | 0 |
| 259. | Chinese immigrating to or resident in Victoria | 1 | 0 |

NOTE.—Should postage stamps be forwarded in payment of any of the above Acts, commission at the rate of One shilling in the pound must be added, without which the Post Office will not cash them.
May, 1865.

NOTICE.

MESSRS. GORDON AND GOTCH, of Great Collins street west, Melbourne, and 4, Hunter street, Sydney, and Messrs. HEATH AND CORDELL, 18, Malop street west, Geelong, are appointed Agents to receive Advertisements and Subscriptions for the *Government Gazette*.

J. FERRES,
Government Printer.

1st October, 1862.

THE GOVERNMENT GAZETTE.

SUBSCRIPTIONS.—The subscription, on and after the 1st January, 1864, including Postage, will be at the rate of £2 per annum, or 10s. per quarter, payable in advance.

Subscribers will not in future receive the Acts of Parliament with the Gazette.

Subscriptions are required to terminate with the quarters ending March, June, September, or December; a less period than three months cannot be subscribed for.

ADVERTISEMENTS will be charged at the uniform rate of Sixpence per line throughout.

POSTAGE STAMPS cannot in any case be received in payment from any place at which Post Office Orders are issued, and under any circumstances ARE SUBJECT TO A DEDUCTION AT THE RATE OF ONE SHILLING IN THE POUND.

The GOVERNMENT GAZETTE is published on TUESDAY and FRIDAY in each week, and Notices for insertion must be received by the Government Printer on or before Ten o'clock of the day preceding the day of publication.

Single copies of the GOVERNMENT GAZETTE will be 1s. each.

All payments are required in advance, and Letters and Remittances should be addressed to "The Government Printer, Melbourne."

December, 1863.

No. 60.—JUNE 2, 1865.—1a.

Private Advertisements.

PATENT FOR AN INVENTION FOR A CASK CLEANING MACHINE, FOR CLEANING THE INSIDES OF CASKS WITHOUT UNHEADING.

THIS is to notify that John George Knight, of Melbourne, civil engineer, did, on the twenty-third day of December, 1864, deposit at the office of the Chief Secretary, in Melbourne, a specification, or instrument in writing, under his hand and seal, particularly describing and ascertaining the nature of the said invention, and in what manner the same is to be performed; and that by reason of such deposit the said invention is protected and secured to him exclusively for the term of six calendar months thence next ensuing. And I do further notify that the said John George Knight has given notice, in writing, at my chambers, of his intention to proceed with his application for letters patent for the said invention, and that I have appointed Wednesday, the twenty-first day of June next, at Eleven o'clock in the forenoon, at my chambers, to hear and consider the said application and all objections thereto; and I do hereby require all persons having an interest in opposing the grant of such letters patent, to leave before that day, at my chambers in Melbourne, particulars in writing of their objections to the said application, otherwise they will be precluded from urging the same.

Given under my hand this twentieth day of May, A.D. 1865.

No. 1493
GEO. HIGINBOTHAM,
Attorney General.

DISSOLUTION OF PARTNERSHIP.

NOTICE is hereby given that the partnership heretofore existing between the undersigned Edward Crisp, George Ball, Oscar Gruenert, and Jabez Wheeler, as brewers, at the Burton Brewery, Cambridge street, Collingwood, under the firm of "Crisp and Co.," was this day dissolved by mutual consent, so far as regards the said Jabez Wheeler, who retires therefrom. All debts due to or by the late firm will be received and paid by the said Edward Crisp, George Ball, and Oscar Gruenert, who will continue the business as heretofore under the style or firm of "Crisp and Co." Witness our hands this first day of June, 1865.

EDWARD CRISP,
GEORGE BALL,
OSCAR GRUENERT,
JABEZ WHEELER.

Witness—
HENRY GEORGE FRAME,
Solicitor, Melbourne. No. 1496

DISSOLUTION OF PARTNERSHIP.

NOTICE is hereby given that the partnership hitherto subsisting between Maurice Aron and Abraham Levy, as importers, at 97B, Little Collins street east, has been this day dissolved by mutual consent. All debts due to the late firm will be received by the said Maurice Aron, who will carry on the business, and pay all liabilities of the said firm.

Dated this 30th day of May, 1865.
MAURICE ARON,
ABRAHAM LEVY.

Witness—
THOS. MILLER,
Solicitor, Melbourne. No. 1490

DISSOLUTION OF PARTNERSHIP.

NOTICE is hereby given that the partnership heretofore existing between Henry Curwen Wordsworth and Richard Onslow, carrying on business under the style or firm of "Wordsworth and Onslow," as sheep farmers, at Derangdeville, near Whittlesea, has been this day dissolved by mutual consent.

Dated this 31st day of May, 1865.
HENRY C. WORDSWORTH,
RICHARD ONSLOW.

Witness—
DUN CRAWFORD,
24, Queen street, Melbourne. No. 1507

DISSOLUTION OF PARTNERSHIP.

NOTICE is hereby given that the partnership heretofore existing between the undersigned John King Fenn, Archibald Macdonald, John Francis Richardson, and Peter Briggs, as sheep farmers and squatters, at Irrewarre, in the colony of Victoria, under the style or firm of "A. Macdonald and Co.," is this day dissolved by mutual consent, so far as regards the said John King Fenn and Archibald Macdonald, who have retired from the said business. All debts due to and by the said firm to be paid to and by the said John Francis Richardson and Peter Briggs, in whose name the business will in future be continued under the name, style, or firm of "J. F. Richardson and Co."

Dated this 29th day of May, 1865.
JOHN KING FENN,
ARCHIBALD MACDONALD,
JOHN F. RICHARDSON,
PETER BRIGGS.

Witness—
JOHN Y. PRESSWELL,
Solicitor, Ararat. No. 1497

DISSOLUTION OF PARTNERSHIP.

THE partnership hitherto existing between George Porter Marshall, Thomas Comb, and John Pemberton, newspaper proprietors, of Ballarat, under the style or firm of "G. P. Marshall and Co.," has this day been dissolved by mutual consent, as far as relates to the said George Porter Marshall, who retires from the firm. The business will be carried on by the remaining partners under the style or firm of "J. Pemberton and Co.," and all debts due by, and all accounts owing to, the late firm will be paid and received by them.

Ballarat, 24th May, 1865.

GEO. PORTER MARSHALL,
THOS. COMB,
JOHN PEMBERTON.

Witness to the signatures of the said George Porter Marshall, Thomas Comb, and John Pemberton—
WILLIAM COLTMAN.

No. 1508

SHIRE OF BET-BET.

NOTICE.

THE Council of the Shire of Bet-bet have appointed
Mr. MARTIN SAUL
to be a Manager of the Bet-bet Farmers' Common No. 4; and
Mr. ALEXANDER ANDERSON
to be a Manager of the Wareek Farmers' Common No. 1.
GEORGE COOK,
Secretary of the Shire.
Bet-bet Shire Office,
Dunolly, 26th May, 1865.

No. 1491

SHIRE OF ARARAT.

NOTICE is hereby given, that on the 23rd instant
Mr. P. L. SMITH
was appointed Poundkeeper at Wickliffe, vice T. W. Dodd,
resigned.

(By Order) J. MACLEAN,
Secretary.

Shire Office,
Ararat, 26th May, 1865.

No. 1514

SPECIAL ORDER OF THE HEIDELBERG DISTRICT ROAD BOARD.

(Assented to 8th March, 1865.—Confirmed 12th April, 1865.)

THAT the Tolls to be collected at the Heidelberg Gate be the same as mentioned and set forth in the "Order of the Governor in Council," under the date of 16th April, 1864.

In witness whereof the Seal of the Board is hereto attached.
Affixed this 12th day of April, 1865, in the presence of—

(L.S.)
TRAVERS ADAMSON,
Chairman.
ALLAN R. MACDONALD,
Member.
R. G. DURHAM,
Clerk.

TOLLS FOR CATTLE, ETC.

| | s. | d. |
|--|----|-----|
| For every sheep, lamb, pig, or goat | 0 | 0 4 |
| ox or head of neat cattle | 0 | 1 |
| horse, mare, ass, or mule | 0 | 3 |

TOLLS FOR VEHICLES.

| | | |
|---|---|---|
| For every gig, chaisé, coach, chariot, or other such carriage, constructed on springs, if drawn by one horse or other animal | 0 | 6 |
| Ditto, if drawn by two horses or other animals | 1 | 0 |
| Ditto, if drawn by three horses or other animals | 1 | 6 |
| And 6d. for each additional horse or other animal drawing. | | |

| For every Cart, Dray, Waggon, Wain, or other such Vehicle. | With Three of Wheels | | | | | |
|--|--------------------------------------|----|--|----|---------------------------------|-------|
| | Net, exceeding nine inches in width. | | Exceeding six inches and not exceeding nine inches in width. | | Exceeding nine inches in width. | |
| | s. | d. | s. | d. | s. | d. |
| If drawn by one horse or animal | 1 | 0 | 0 | 6 | 0 | 3 |
| by two horses or other animals | 1 | 6 | 0 | 9 | 0 | 4 1/2 |
| by three horses or other animals | 2 | 0 | 1 | 0 | 0 | 6 |
| by four horses or other animals | 2 | 6 | 1 | 3 | 0 | 8 |
| by five horses or other animals | 3 | 0 | 1 | 6 | 0 | 9 |
| by six horses or other animals | 3 | 6 | 1 | 9 | 0 | 11 |
| And for each additional horse or other animal drawing | 0 | 6 | 0 | 3 | 0 | 2 |

Tolls payable one way only for going and returning on the same day.

THE foregoing Special Order was confirmed by His Excellency the Governor in Council on the 8th May, 1865.

No. 1512

J. F. SULLIVAN.

PRAHRAN.

POUNDKEEPER.

NOTICE is hereby given that at a meeting of the Borough Council of Prahran, held at the Town Hall, on Monday, the 15th day of May instant

Mr. DONALD MUNRO

was appointed Poundkeeper of the Public Pound at Prahran.

JOHN CRAVEN,
Town Clerk.

Town Hall,
Prahran, 30th May, 1865.

No. 1501

NOTICE is hereby given that by an indenture bearing even date herewith, and made or expressed to be made between Anne Maria Marsh, of Richmond, near the city of Melbourne, in the colony of Victoria, draper and haberdasher, of the first part; Henry Marsh, of the said city of Melbourne, warehouseman, and Andrew King, of the said city of Melbourne, warehouseman (hereinafter designated the said trustees), of the second part; and the several persons and parties whose names and seals are subscribed and affixed in the third schedule thereunder written, or thereunto annexed, being severally creditors in their own right, or being agents or attornies of creditors absent from the said colony, of the said Anne Maria Marsh, of the third part: the said Anne Maria Marsh conveyed and assigned all her real and personal estate (except as therein mentioned) unto the said trustees, their heirs, executors, administrators, and assigns, for the benefit of all the creditors of her the said Anne Maria Marsh, as therein is particularly mentioned. And notice is hereby further given that the said indenture was duly executed by the said Anne Maria Marsh, Henry Marsh, and Andrew King, in the presence of, and that such execution was attested by, Henry Wilkinson Farrar, Esquire, one of Her Majesty's justices of the peace for the colony of Victoria, according to the provisions of an Act of the Governor and Legislative Council of the colony of New South Wales, made and passed in the fifth year of the reign of Her present Majesty, intituled, *An Act for the further amendment of the Law and for the better advancement of Justice*. And notice is hereby further given that the said indenture is now lying at the office of Messieurs Hines and Sedgefield, Number sixty, Chancery lane, in the city of Melbourne aforesaid, solicitors, for inspection and execution by the creditors of the said Anne Maria Marsh.

Dated this thirtieth day of May, One thousand eight hundred and sixty-five.

ANNE MARIA MARSH,
HENRY MARSH,
ANDREW KING.

Witness to the signatures of the said Anne Maria Marsh, Henry Marsh, and Andrew King—

H. W. FARRAR,
One of Her Majesty's justices of the peace for the colony of Victoria.

No. 1506

REAL PROPERTY ACT.

NOTICE is hereby given that Daniel McLaurin Lawson, formerly of the city of Melbourne, but now of Newcastle, in the colony of New South Wales, carter, has applied to have brought under the provisions of the Real Property Act the land described at the foot hereof; and that the Commissioner of Titles has appointed that upon the expiration of fourteen clear days from the date of this advertisement in the *Government Gazette* the Registrar General shall, unless he shall in the interval have received a caveat forbidding him to do so, proceed to bring such land under the provisions of the Act.

Dated the 30th day of May, 1865.

THE LAND REFERRED TO.

Part of allotment thirteen of section eight, town of Melbourne, parish of Jika-jika: Commencing in Byron street eighty feet east from Leveson street; thence bearing further east along Byron street thirty feet three inches, by a depth south therefrom of fifty-five feet six inches.

HORACE SAMSON,
Assistant Registrar General.

No. 1498

REAL PROPERTY ACT.

NOTICE is hereby given that John Marshall, of Albert street, Brunswick, parish of Jika-jika, county of Bourke, farmer, has applied to have brought under the provisions of the Real Property Act the land described at the foot hereof; and that the Commissioner of Titles has appointed that upon the expiration of fourteen clear days from the date of this advertisement in the *Government Gazette*, the Registrar General shall, unless he shall in the interval have received a caveat forbidding him to do so, proceed to bring such land under the provisions of the Act.

Dated the 25th day of May, 1865.

THE LAND REFERRED TO.

Part of portion one hundred and five, parish of Jika-jika, county of Bourke: Commencing one thousand and fifty-six feet east from the south-west corner thereof; thence bearing further east seven hundred and five feet, with a depth therefrom of three hundred and ten feet.

HORACE SAMSON,
Assistant Registrar General.

O. L. HANBURY,
87, Chancery lane, Melbourne,
Solicitor for the applicant.

No. 1505

REAL PROPERTY ACT.

NOTICE is hereby given that Emma Witton, of Albert street, Simpson's road, East Melbourne, in the county of Bourke, widow, has applied to have brought under the provisions of the Real Property Act the land described at the foot hereof; and that the Commissioner of Titles has appointed that upon the expiration of fourteen clear days from the date of this advertisement in the *Government Gazette* the Registrar General shall, unless he shall in the interval have received a caveat forbidding him to do so, proceed to bring such land under the provisions of the Act.

Dated the 23rd day of May, 1865.

THE LAND REFERRED TO.

Part of allotment ten of portion two, parish of Cut-paw-paw, county of Bourke: Commencing at a point in Mariners street one hundred and sixty-four feet west from the Beach reserve; thence bearing further west along the said street seventy feet, by a depth therefrom north of fifty feet.

HORACE SAMSON,
Assistant Registrar General.

No. 1489

In the Supreme Court of the }
Colony of Victoria. } *Ex. Pa.* 976.

WILLIAM ESLEE, Plaintiff,
and
ALEXANDER BARBER, Defendant.

TAKE notice that, and by virtue of the above writ of fieri facias, the Sheriff of the Geelong Circuit District will cause to be sold by public auction, at the Black Bull Hotel, Malop street, Geelong, on Saturday, the 8th day of July, 1865, at the hour of Eleven o'clock in the forenoon, all the right, title, and interest (if any) of the abovenamed defendant in and to all that piece or parcel of land in the said colony, containing by admeasurement 319 acres 3 roods and 8 perches, be the same more or less, situate in the county of Villiers, parish of Koroit, being portion 66, bounded as follows—on the north by portion 67, bearing east 78 chains; on the east by a road 3 chains wide, bearing south 41 chains; on the south by a road 1 chain wide, bearing west 78 chains; and on the west by part of portion 65, bearing north 41 chains; together with all improvements thereon.

Terms—Cash on the fall of the hammer.

JOSEPH IZOD,
Sheriff's Officer.

Sheriff's Office,
Geelong, 30th May, 1865.

No. 1500

In the Estate of JAMES DIXON, formerly of Collins street, in the city of Melbourne, in the colony of Victoria, but late of Dunedin, New Zealand, chemist and druggist, deceased.

NOTICE is hereby given that all creditors and persons having claims or demands against or upon the estate of the said James Dixon, deceased, are hereby required to send particulars of such claims or demands, on or before the third day of July next, to Mr. E. A. Atkyns, 18 and 19, Eldon Chambers, Bank place, Melbourne, solicitor for Thomas Francis Roberts, the duly constituted attorney of Julia Dixon, the widow and administratrix of the said deceased, or in default thereof the assets of the said James Dixon, deceased, will be distributed amongst the parties entitled thereto, having regard only to the claims of which the said Thomas Francis Roberts may then have had notice; and the said Thomas Francis Roberts will not be answerable or liable for the assets, or any part thereof, so distributed to any person of whose claim he shall not have had notice on or before the last-mentioned day.

Dated the thirty-first day of May, A.D. 1865.

EDWARD AUGUSTUS ATKYNS,

Eldon Chambers, Bank place, Melbourne, solicitor for the said Thomas Francis Roberts.

FREDRICK GOLD MINING COMPANY (REGISTERED).

WE, the undersigned, being a majority in number and value of the shareholders in the Fredrick Gold Mining Company, whose place of operations is at the claims known as Nos. 3 and 4 South Mountaineer Reef, about 2½ miles from Matlock, situated on the Jericho track, hereby consent to the above company being registered under the provisions of the Mining Companies Limited Liability Act, 1864, under the above title; and we authorise the present manager, Edward Edgar, to sign the memorial for that purpose.

Dated this 12th day of April, 1865.

| Signatures. | Witnesses. |
|------------------------|-----------------|
| Henry August Rosenberg | T. Veen |
| Andrew Pratt | T. Veen |
| Nicholas Hartung | John Kelly |
| John Y. Reid | Patrick Maquire |
| John Edward Edgar | B. H. Newman |
| John McKenzie | John Hoffman |
| Peter Johnson | Edward Edgar |
| Fredrick Deiderichsen | Patrick Maquire |
| Christopher Bossie | Patrick Maquire |
| Edward Edgar | James McBean |
| William Stephenson | Edward Edgar |

I, THE undersigned Edward Edgar, hereby make application to register the Fredrick Gold Mining Company (registered), under the provisions of the Mining Companies Limited Liability Act, 1864; and I do solemnly and sincerely declare that the following statement is, to the best of my belief and knowledge, true in every respect and particular, namely:—

1. The name and style of the company is "The Fredrick Gold Mining Company (registered)."

2. The place of operations is the claims known as Nos. 3 and 4 South Mountaineer Reef, situated on the Jericho track, about 2½ miles from Matlock.

3. The nominal capital of the company is Twelve thousand pounds, in two thousand four hundred shares of Five pounds each.

4. The amount already paid up is Two thousand four hundred pounds.

5. The name of the manager is Edward Edgar.

6. The office of the company is at the Mountaineer Reef, near Matlock.

7. The names and several residences of the shareholders, and the number of shares held by each at this date, are as follows:—

| Name and Residence. | No. of Shares. |
|--|----------------|
| Henry August Rosenberg, Matlock | 300 |
| Andrew Pratt, Melbourne | 150 |
| Nicholas Hartung, Melbourne | 150 |
| John Y. Reid, Matlock | 150 |
| John Edward Edgar, Wood's Point | 75 |
| John McKenzie, Wood's Point | 150 |
| Peter Johnson, Matlock | 75 |
| Fredrick Deiderichsen, Charleston Reef | 75 |
| Christopher Bossie, Charleston Reef | 75 |
| Edward Edgar, Mountaineer Reef | 75 |
| William Stephenson, Matlock | 150 |
| Patrick Maquire, Mountaineer Reef | 150 |
| George Adams, Matlock | 75 |
| Thomas Deir, Matlock | 150 |
| Maurice Joseph, Red Jacket | 150 |
| Edward Edgar, Mountaineer Reef, paid up | 75 |
| Edward Edgar, Mountaineer reef, in trust for the company | 375 |
| | 2400 |

Matlock, 12th April, 1865.

EDWARD EDGAR,
Manager.

Witness to signature—
R. H. NEWMAN.

No. 1495

MEMORIAL OF REGISTRATION OF THE SOUTH BLUE JACKET AMALGAMATED GOLD MINING COMPANY.

WE, the undersigned, being the majority of shareholders in value and number in the company known as the South Blue Jacket Amalgamated Gold Mining Company, do hereby consent to the said company being registered under the provisions of the Mining Companies Limited Liability Act, 1864.

Dated this ninth day of May, 1865.

| Signatures. | Witnesses. |
|---------------------|---------------------|
| Frederic John Bell | John Ross |
| Alexander Taylor | John Ross |
| George Byrk Allen | John Ross |
| Rufus Samuel Burr | John Ross |
| Marmaduke Constable | Frederick John Bell |

I, THE undersigned Frederick John Bell, hereby make application to register the South Blue Jacket Gold Mining Company (registered), under the provisions of the Mining Companies Limited Liability Act, 1864; and I do solemnly and sincerely declare that the following statement is, to the best of my belief and knowledge, true in every particular:—

1. The name and style of the company is "The South Blue Jacket Amalgamated Gold Mining Company."

2. The place of operations is at the Blue Jacket Creek, south of Prospecting Claim, Blue Jacket Reef.

3. The nominal capital of the company is Thirteen thousand five hundred pounds (£13,500) sterling, in two thousand seven hundred (2700) shares of Five pounds each.

4. The amount already paid up is Six thousand seven hundred and fifty pounds (£6750) sterling.

5. The name of the manager is Frederic John Bell.

6. The office of the company is at Matlock.

7. The names and several residences of the shareholders, and the number of shares held by each at this date, are as follows:—

| Name and Residence. | No. of Shares. |
|-----------------------------------|----------------|
| Marmaduke Constable, Wood's Point | 600 |
| Frederic John Bell, Matlock | 300 |
| Alexander Taylor, Matlock | 300 |
| George Byrk Allen, Matlock | 300 |
| Rufus Samuel Burr, Matlock | 300 |
| Edward Kittle, Matlock | 300 |
| Edward Lavery, Matlock | 300 |
| Charles A. Jones, Wood's Point | 300 |
| | 2700 |

26th May, 1865.

FREDERIC JOHN BELL,
Manager.

Witness—
CHARLES FRANK TOMLINSON.

No. 1510

TWO POUNDS REWARD.

STRAYED on the 21st instant, from the Union Steam Saw-mills, Trentham, a light bay draught mare, in good condition, blaze in face, branded G.Y. near shoulder, B.J. off shoulder. Anyone delivering the above will receive the above reward.

30th May, 1865.

No. 1492

FORM OF APPLICATION.

I, THE undersigned, hereby apply to the Honorable the Minister of Mines for a Lease of Crown Lands for the purpose of mining for minerals or metals other than gold, the particulars of which land, and the mineral or metal intended to be mined for, are hereunder set forth; and I herewith deposit with the Warden of the Castlemaine District the sum of Ten pounds to cover the charges of survey and for preliminary expenses in respect of the lease hereby applied for, and also the further sum of Five pounds as required by the mining leases regulations; and I agree, if my application be investigated, that such last-named sum shall in all respects be held by such commissioner or warden, subject to and may be appropriated by him under the terms of such regulations, and that upon the approval of this application I will execute a lease upon the basis therein stated, if the Governor shall think fit to grant the same.

I have the honor to be, Sir,
Your obedient Servant,
HENRY RITCHIE.

Date—17th May, 1865.
Address—31, Collins street west, Melbourne.

| Name of applicant or applicants, and address, and style under which it is intended that the business shall be carried on. | Extent of ground applied for. | Whether ground applied for on or below, or both on and below, the surface, and how much in each case. | Name of mineral or metal proposed to be worked, and minimum number of men to be employed when commencing operations, also subsequently when in full work. | Amount of money proposed to be invested, and in what manner the land is to be worked. | (1.) Precise locality. (2.) Term for which lease is required; and (3.) Time of commencing operations. | General Remarks. |
|---|-------------------------------|---|---|---|---|------------------|
| Henry Ritchie, on behalf of the Chewton Flagging and Slate Company | 50 | On and below, depth unknown | (1.) For the first six months four men Flagging and slates (2.) Subsequently when in full work, fifty men or more | £2500 | (1.) Locality—Chewton; including Major's Pass, and towards Commissioner's Gully, as per plan sent to the Hon. the Minister of Mines (2.) Term—Thirty years (3.) Time of commencing operations—On granting the lease | None. |

No. 1413

(SCHEDULE A.)

LETTER OF APPLICATION FOR MINERAL LEASE.

I, THE undersigned, hereby apply to the Honorable the Minister of Mines for a Lease of Crown Lands for the purpose of mining for minerals or metals other than gold, the particulars of which land, and the mineral or metal intended to be mined for, are hereunder set forth; and I herewith deposit with the Warden's Clerk at Anderson's Creek the sum of Five pounds to cover the charges of survey and for preliminary expenses in respect of the lease hereby applied for, and also the further sum of Five pounds as required by the mining leases regulations; and I agree, if my application be investigated, that such last-named sum shall in all respects be held by such commissioner or warden, subject to and may be appropriated by him under the terms of such regulations, and that upon the approval of this application I will execute a lease upon the basis therein stated, if the Governor shall think fit to grant the same.

I have the honor to be, Sir,
Your obedient servant,
J. BOWMAN.

Date—29th May, 1865.
Address—Gipps Land Hotel.

| Name of applicant or applicants, and address, and style under which it is intended that the business shall be carried on. | Extent of ground applied for. | Whether ground applied for on or below, or both on and below, the surface, and how much in each case. | Name of mineral or metal proposed to be worked, and minimum number of men to be employed when commencing operations, also subsequently when in full work. | Amount of money proposed to be invested, and in what manner the land is to be worked. | (1.) Precise locality. (2.) Term for which lease is required. And (3.) Time of commencing operations. | General Remarks. |
|---|-------------------------------|---|---|---|--|---|
| Janette Bowman and Co., Berwick "Sir William Wallace Tin Mining Company" | acres. 200 | To work the bed of the creek and flats, the width being two steep banks of ranges on either side of creek, working the whole from top to bottom | (1.) For the first six months two men (2.) Subsequently when in full work twenty-five men Tin | £2000 To be worked with sluices and water-wheels. | (1.) Locality—On the main range, about 45 miles from Melbourne, on the south side of the range in the St. Andrew's Mining Division (2.) Term—Thirty years (3.) Time of commencing operations—Immediately on grant of lease | Taken up for and on behalf of the shareholders of the Sir William Wallace Tin Mining Company. "Special." |

No. 1513

THE PROVIDENCE UNITED QUARTZ MINING COMPANY, GOOD LUCK CREEK, CROOKED RIVER, NORTH GIPPS LAND.

I, THE undersigned William Cook, hereby make application to register the Providence United Quartz Mining Company (registered), under the provisions of the Mining Companies Limited Liability Act, 1864; and I do solemnly and sincerely declare that the following statement is, to the best of my belief and knowledge, true in every particular, namely:—

- The name and style of the company is "The Providence United Quartz Mining Company (registered)."
- The place of intended operations is at Good Luck Creek, Crooked River, North Gipps Land.
- The nominal capital of the company is Twenty-four thousand pounds, in four thousand eight hundred shares of Five pounds each.
- The amount already paid up is Six thousand pounds.
- The name of the manager is William Cook.
- The office of the company is at Annand's Chambers, Collins street west, Melbourne.
- The names and several residences of the shareholders, and number of shares held by each at this date, are as follows:—

| Name and Residence. | No. of Shares. |
|--------------------------------------|----------------|
| George Peter Desailly, Melbourne | 840 |
| Alfred Desailly, Brighton | 150 |
| Lloyd Jones, Avenel | 720 |
| John George Winchester Wilmot, Grant | 120 |

| Name and Residence. | No. of Shares. |
|---|----------------|
| Christopher D'Oyly Hay Aplin, Melbourne | 840 |
| William Austin, Melbourne | 225 |
| Edward Klingender, Melbourne | 150 |
| Rivett Henry Bland, Clunes | 150 |
| Adam Burnes, Melbourne | 150 |
| James Blackwood, Melbourne | 150 |
| Robert Gill, Melbourne | 420 |
| Francis Wisdom Desailly, Melbourne | 465 |
| Dyson Aplin, Grant | 120 |
| Giovanni Stippichich, Grant | 150 |
| William B. Cunningham, Sale | 150 |
| | 4800 |

Dated 29th day of May, 1865.

WILLIAM COOK,
Manager.

Witness—
JOHN CORNELIUS KELLY. No. 1511

BOROUGH GOLD MINING COMPANY.

WE, the undersigned, being a majority in number and value of the shareholders of the Borough Prospecting Claim, and Nos. 1 and 2 North Amalgamated, hereby consent to the company being registered under the provisions of the Mining Companies Limited Liability Act 1864; and we authorise

William Edward Montgomery to sign the memorial for the purpose of such registration.
Dated this 23rd day of May, 1865.

| Signatures. | Witnesses. |
|--|-----------------|
| Coker and Kelson, p. J. H. Kelson | J. H. Kelson |
| Alfred Goulding | J. H. Kelson |
| John C. McCausland | J. H. Kelson |
| Maurace Raphael | J. H. Kelson |
| William Bell | J. H. Kelson |
| B. Rapiport | J. H. Kelson |
| D. McNaughton | T. H. Lempriere |
| John Bennett | J. H. Kelson |
| James Service | J. H. Kelson |
| William Bennett and Co. | J. H. Kelson |
| Wilm. Hart | J. H. Kelson |
| H. Pemberton | J. H. Pemberton |
| Harry Griffiths, p. J. H. Kelson | J. H. Kelson |
| H. de Pomeroy | T. H. Lempriere |
| Geo. C. Anderson | T. H. Lempriere |
| George Gissing | T. H. Lempriere |
| Fletcher and Kelson, trustees, p. J. H. Kelson | T. H. Lempriere |
| R. F. Balliere | T. H. Lempriere |
| R. N. Henningham | T. H. Lempriere |
| Chas. C. Yorke | T. H. Lempriere |

I, THE undersigned William Edward Montgomery, hereby make application to register the Borough Gold Mining Company (registered), under the provisions of the Mining Companies Limited Liability Act, 1864; and I solemnly and sincerely declare that the following statement is, to the best of my belief and knowledge, true in every particular, namely:—

- The name and style of the company is "The Borough Gold Mining Company (registered)."
- The place of operations is at Sailor Bill's Creek, near Jamieson.
- The nominal capital of the company is Two thousand pounds, in one thousand shares of Two pounds each.
- The amount already paid up is Six hundred and forty pounds.
- The name of the manager is William Edward Montgomery.
- The office of the company is in Bridge street, Jamieson.
- The names and several residences of the shareholders, and the number of shares held by each at this date, are as follows, namely:—

| Name and Residence. | No. of Shares. |
|--|----------------|
| Coker and Kelson, Jamieson | 70 |
| Alfred Goulding, Jamieson | 60 |
| John C. McCausland, Jamieson | 40 |
| Maurace Raphael, Jamieson | 60 |
| William Bell, Sailor Bill's Creek | 40 |
| Bear Rapiport, Jamieson | 40 |
| D. McNaughton, St. Kilda | 30 |
| James Service, Sailor Bill's Creek | 20 |
| John Bennett, Sailor Bill's Creek | 20 |
| William Hart, Jamieson | 20 |
| J. Ellis, St. Kilda | 20 |
| H. Pemberton, Jamieson | 20 |
| Harry Griffiths, Mansfield | 20 |
| Geo. C. Anderson, Melbourne | 10 |
| Henry de Pomeroy, Jamieson | 20 |
| George Gissing, St. Kilda | 20 |
| Fletcher and Kelson, trustees, Jamieson | 20 |
| J. Stewart, St. Kilda | 20 |
| R. F. Balliere, St. Kilda | 20 |
| R. N. Henningham, St. Kilda | 20 |
| Chas. C. Yorke, Melbourne | 10 |
| G. M. Anderson, Melbourne | 20 |
| W. E. Montgomery, in trust for the company | 360 |
| William Bell and Co., Sailor Bill's Creek | 20 |
| | 1000 |

Dated this 23rd day of May, 1865.

WM. E. MONTGOMERY,
Manager.

Witness to signature—
CLIFFORD POTTER. No. 1502

ONE HUNDRED POUNDS REWARD.

STOLEN from the undersigned, on 14th July, 1864, the prize draught filly "Alabama," 3 years old, grey, white face, immensely powerful, harness-marked, heavy in foal, + near neck. £30 for thief; £30 for mare.

Also, on 24th May, 1865, Suffolk Punch mare, aged, chestnut, white face and nose, peculiarly short legs and stout body, heavy in foal, + near neck. £30 for thief; £10 for mare.—Robert McDougall, Essendon, near Melbourne, 27th May, 1865.

No. 1504

LONDON REEF AMALGAMATED GOLD MINING COMPANY.

I, THE undersigned John Christopher Westhorp, hereby make application to register the London Reef Amalgamated Gold Mining Company (registered), under the provisions of the Mining Companies Limited Liability Act, 1864; and I do solemnly and sincerely declare that the following statement is, to the best of my belief and knowledge, true in every particular, namely:—

- The name and style of the company is "The London Reef Amalgamated Gold Mining Company."
- The place of operations is at Growler's Gully, Donnelly's Creek, North Gipps Land.

3. The nominal capital of the company is Seven thousand pounds (£7000) sterling, in seven hundred (700) shares of Ten pounds (£10) sterling each.

4. The amount already paid up is Nineteen hundred and five pounds fifteen shillings (£1905 15s.) sterling.

5. The name of the manager is John Christopher Westhorp.

6. The office of the company is at Gavin G. Brown's, Hall of Commerce, Collins street west, Melbourne.

7. The names and residences of the shareholders, and the number of shares held by each, are as follows:—

| Name and Residence. | No. of Shares. |
|---|----------------|
| Edward Evans, Brighton | 12 |
| William Crooke, Brunswick street, Fitz Roy | 10 |
| William Shurey, Fitz Roy street, Fitz Roy | 20 |
| Thos. Foster Atkinson, Brunswick street, Fitz Roy | 8 |
| William Shurey, jun., Fitz Roy street, Fitz Roy | 8 |
| Mrs. J. C. Westhorp, Heyfield, N. Gipps Land | 2 |
| J. C. Westhorp and Co., Donnelly's Creek, N. Gipps Land | 1 |
| Mr. James Fitzpatrick, Palmerston street, Carlton | 1 |
| Mrs. James Fitzpatrick, Palmerston street, Carlton | 4 |
| Mrs. John C. C. Westhorp, Prahran | 8 |
| Charles Alexander, Gertrude street, Fitz Roy | 5 |
| William Dunell, Brunswick street, Fitz Roy | 8 |
| John Strachan, Brunswick street, Collingwood | 8 |
| Edward Fickess, Cambridge street, Collingwood | 6 |
| William Maddox, Brunswick street, Fitz Roy | 6 |
| Silas Hyde, Brunswick street, Fitz Roy | 2 |
| Michael Cavanagh, Brunswick street, Fitz Roy | 2 |
| John Thos. Watson, Great Bourke street east | 20 |
| George Millsled, Atherton street, Fitz Roy | 2 |
| Charles James, Swanston street | 4 |
| William Gibson, Little Collins street | 4 |
| Mrs. Henry Vaughan, Brunswick street, Fitz Roy | 4 |
| Wm. Henry Williams, Little Bourke street | 4 |
| Robert Spensley, Brunswick street, Fitz Roy | 20 |
| Mrs. Henry Walker, Heyfield, N. Gipps Land | 2 |
| Alexander Sargesson, Donnelly's Creek, N. Gipps Land | 39 |
| John Page Price, Donnelly's Creek, N. Gipps Land | 39 |
| Charles Carey, Donnelly's Creek, N. Gipps Land | 45½ |
| William Stafford, Donnelly's Creek, N. Gipps Land | 45½ |
| John C. Westhorp, Donnelly's Creek, N. Gipps Land | 45½ |
| Henry Walker, Donnelly's Creek, N. Gipps Land | 10 |
| John Trick, Donnelly's Creek, N. Gipps Land | 9½ |

National Hotel, Brunswick street, Fitz Roy, Melbourne, 29th May, 1865.

JOHN CHRISTOPHER WESTHORB,
Manager.

Witness—
ROBERT DICKSON. No. 1494

MEMORIAL OF THE INVINCIBLE GOLD MINING COMPANY (REGISTERED), MOUNT GREENOCK.

I, THE undersigned Thomas Stevenson, hereby make application to register the Invincible Gold Mining Company (registered), under the provisions of the Mining Companies Limited Liability Act, 1864; and I do solemnly and sincerely declare that the following statement is, to the best of my belief and knowledge, true in every particular, namely:—

- The name and style of the company is "The Invincible Gold Mining Company."
- The place of operations is at Mount Greenock.
- The nominal capital of the company is £1000, in 160 shares of Ten pounds each.
- The amount already paid up is £120.
- The name of the manager is Thomas Stevenson.
- The office of the company is at Mount Greenock.
- The names and several residences of the shareholders, and the number of shares held by each at this date, are as follows:—

| Name and Residence. | No. of Shares. |
|----------------------------------|----------------|
| William Smith, Mount Greenock | 16 |
| William Linder, Mount Greenock | 16 |
| Henry Mundy, Mount Greenock | 16 |
| James Cloughton, Mount Greenock | 16 |
| Charles Aik, Mount Greenock | 16 |
| John McLellan, Mount Greenock | 16 |
| Jeremiah Philpot, Mount Greenock | 16 |
| John Day, Mount Greenock | 16 |
| Robert Henderson, Talbot | 16 |
| Thomas Stevenson, Rocky Flat | 16 |
| | 160 |

Dated this 24th day of May, 1865.

THOMAS STEVENSON,
Manager.

Witness to signature—
J. F. LEYDEN. No. 1509

MEMORIAL OF THE SAILORS' REEF QUARTZ MINING COMPANY.

I, THE undersigned Stephen Bartlett, hereby make application to register the Sailors' Reef Quartz Mining Company (registered), under the provisions of the Mining Companies Limited Liability Act, 1864; and I do solemnly and sincerely declare that the following statement is, to the best of my belief and knowledge, true in every particular, namely:—

- The name and style of the company is "The Sailors' Reef Quartz Mining Company (registered)."
- The place of operations is at Steiglitz.
- The nominal capital of the company is Seven thousand five hundred pounds, in five hundred shares of Fifteen pounds each.

4. The amount already paid is Five thousand pounds.
5. The name of the manager is Stephen Bartlett.
6. The office of the company is at Lydiard street, Ballarat.
7. The names and several residences of the shareholders, and the number of shares held by each at this date, are as follows:—

| Name and Residence. | No. of Shares. |
|---|----------------|
| William Gavin, Ballarat | 15 |
| Frederick Everingham, Ballarat | 10 |
| Hugh Beggs, Ballarat | 5 |
| William Robson, Ballarat | 10 |
| John L. Rodier, Ballarat | 5 |
| William W. Fisher, Ballarat | 5 |
| Thomas Raw, Ballarat | 5 |
| Tobias Savage, Ballarat | 15 |
| William Benson, Ballarat | 5 |
| Isaac Lay, Melbourne | 5 |
| George Clendinning, Ballarat | 15 |
| Julia Sayers, Ballarat | 5 |
| Henry P. Wright, Melbourne | 5 |
| William Hasehurst, Ballarat | 5 |
| T. P. Lloyd, Ballarat | 5 |
| Martin Moir, Steiglitz | 5 |
| Robert Lindsay, Ballarat | 30 |
| Thomas Robertson, Williamstown | 15 |
| Samuel M. Walker, Ballarat | 5 |
| Patrick Mitchell, Ballarat | 15 |
| James A. Wilson, Ballarat | 5 |
| Ellis Richards, Ballarat | 5 |
| Rebecca Ann Heyland, Ballarat | 5 |
| Thomas P. Palmer, Ballarat | 5 |
| William Auld, Ballarat | 15 |
| James Malcolm, Ballarat | 5 |
| Alexander Liddle, Ballarat | 5 |
| Henry Slater, Ballarat | 5 |
| William Read, Ballarat | 5 |
| James Downing, Ballarat | 5 |
| William Moodie, Melbourne | 5 |
| Thomas McAlley, Ballarat | 5 |
| William Dunstan, Steiglitz | 5 |
| W. H. Phillips, Ballarat | 5 |
| John Ditchburn, Ballarat | 5 |
| J. H. Fouracre, Ballarat | 20 |
| Thomas Clark, Ballarat | 5 |
| Joseph Copeland, Ballarat | 55 |
| William Robertson and Gilbert Walker, in trust for Wilhelmina Fry, Ballarat | 50 |
| George R. Divers, Ballarat | 15 |
| Daniel R. Bradbury, Ballarat | 10 |
| William H. Batten, Ballarat | 5 |
| Louisa Jones, Ballarat | 15 |
| Henry Swayne, Ballarat | 45 |
| Alfred Sayers, Ballarat | 10 |
| | 500 |

Dated this 30th day of May, A.D. 1865.

STEPHEN BARTLETT,
Manager.

Witness to signature—
ALFRED C. AKEHURST,
Solicitor to the company,
Lydiard street, Ballarat. No. 1503

Impoundings:

AMHERST.—Impounded at Amherst, 24th May, 1865, by E. Tolhurst.—Trespass 1s. 6d. each.
647. Yellow and white cow, cocked horns, stump tail, no visible brand
648. Red cow, white face and belly, hoop horns, like JH off rump, RS off ribs
649. Red and white calf, no visible brand
650. Brown and white heifer, like TH near ribs
651. Black and white heifer calf, no visible brand
652. Gray bullock calf, no visible brand
653. Yellow and white heifer, no brand
654. Yellow and white calf, no brand
If not claimed and expenses paid, to be sold on 5th July, 1865.

8/ P. HILL, Poundkeeper.

ARARAT.—Impounded at the Ararat Shire Pound, 27th May, 1865, by Mr. A. McDonald, for Geo. Logan, Esq.—Trespass 6d.
1395. Strawberry steer (yearling), white face, like G or O off side
If not claimed and expenses paid, to be sold on 5th July, 1865.
THOMAS GIBSON,
4/6 Poundkeeper.

BALLARAT.—Impounded at Ballarat Shire Pound, 27th May, 1865, by Mr. Holgate.—Trespass 6d. each.
723. Bay horse, saddle and collar marked, M near shoulder, bar across near fore foot shoe
724. Bay horse, small star, sore wither, shod, JR off shoulder, near shoulder
725. Light bay mare, star, small white spots over back, like F near shoulder

Same date, for the Managers of the Burrumbeet Farmers' Common.—Trespass 6d.

726. Light strawberry cow, red ears, OH near rump
Same date, by Mr. McIntosh.—Trespass £2 10s.
727. Brindle and strawberry yearling bull, M off rump, a piece of hide rope and chain round his neck

If not claimed and expenses paid, to be sold on 5th July, 1865.
9/6 J. JOHNSTON, Poundkeeper.

BELVOIR.—Impounded at Belvoir, 27th May, 1865, from Belvoir Town Common.—Trespass 1s.
85. Chestnut horse, running star, near hind foot and off hind fetlock white, switch tail, faint DR over near shoulder (the M writing capital)
If not claimed and expenses paid, to be sold on 5th July, 1865.
5/ HENRY McLLINEE, Poundkeeper.

BROADMEADOWS.—Impounded at Broadmeadows, 26th May, 1865, by Thos. Dutton.—Trespass 6d.
199. Red and white cow, H off ribs, hoop and cock horns, star, piece out of off ear, brindle head and neck, hind feet white
On 29th May, by Wm. Love.—Trespass 1s. each.
200. Red cow, like K off rump, star, white about legs, belly, and tail, cock horns
201. Yellow and white cow, like JC near ribs, wide horns
If not claimed and expenses paid, to be sold on 5th July, 1865.
6/ W. H. HILL, Poundkeeper.

BUNINYONG.—Impounded at Buninyong Shire Pound, 24th May, 1865, by M. Pearce.—Trespass 6d. each.
477. Brown horse, star, saddle marked, near shoulder HS, off neck
478. Black colt, few white hairs forehead, off shoulder like over
479. Black cob horse, star and snip, near shoulder like anchor
On 26th May, by same.—Trespass 4s. each.
480. Light grey mare, near shoulder, JA, off shoulder S
481. Chestnut horse, blaze in face, off hind foot white, saddle marked, off shoulder D
482. Chestnut horse, star, near shoulder P, near neck like C or G
If not claimed and expenses paid, to be sold on 5th July, 1865.
8/6 DAVID YOUNG, Poundkeeper.

CARISBROOK.—Impounded at Carisbrook.—Trespass 1s. 6d. each.
1147. Red cow, ear notched, JJ off rump, like O off loin, like GW off ribs
1148. Strawberry bullock, rope and chain on neck, AL conjoined off ribs
1149. Red and white cow, like JR or JP off rump
1150. White heifer calf, red on head, progeny of above
1151. Black or brown mare, star, grey hairs on head and neck, JR off shoulder, like JR near shoulder (like writing A), white spot on near hind coronet
1154. Yellow and white cow, JM off rump
1155. Red bullock, white back and belly, like JM conjoined or JN off ribs, like an illegible brand off rump
1156. Black and white bullock, JN off rump, blotch near rump, SP near horn, notch near ear
1157. Red bullock, white on face and belly, like GP near ribs
1158. Red bullock, notch in both ears, like DC or DS off ribs
1159-74. Sixteen head of young quiet cattle, consisting of heifers and steers, notch in near ear, DM near rump, BW in pitch near ribs
If not claimed and expenses paid, to be sold on 5th July, 1865.
14/6 FRED. GEO. HULL, Poundkeeper.

NOTICE.

CARISBROOK.—The black or brown horse advertised in *Government Gazette* of 15th May, should be black or brown horse, star and snip, hind feet white, like JM under like 4 or 2 blotched near shoulder, like a blotch or scar near cheek.
3/6 FRED. GEO. HULL, Poundkeeper.

CRESWICK.—Impounded at Creswick Shire Pound, 27th May, 1865, by John Dyke.—Trespass 6d. each.
638. White or light strawberry heifer calf, no visible brand
639. Red heifer calf, no visible brand
On 29th May, by G. S. Trussell.—Trespass 1s. 6d.
645. Strawberry and white heifer, near ear topped, off ear notched, like K near shoulder
If not claimed and expenses paid, to be sold on 5th July, 1865.
5/6 JAMES BUNYAN, Poundkeeper.

DANDENONG.—Impounded at Danderong, 28th May, 1865.—Trespass 6d. each.

1530. Red poley cow, white spotted belly, like D + P blotched off rump
1531. Red heifer calf, white belly and hind feet, no visible brands
On 30th May.—Trespass 1s. 6d. each.

1541. Bay yearling colt, blaze, off hind fetlock white, no visible brands
1542. Bay yearling colt, star, near hind fetlock white, like JO over JO blotched near shoulder
1543. Bay colt, narrow blaze and snip, 7 near shoulder
If not claimed and expenses paid, to be sold on 5th July, 1865.

WILLIAM DAVIES,
Poundkeeper.

8/

ESSENDON.—Impounded at Essendon, 30th May, 1865, by Mr. Thos. Kidd.—Trespass 5s.
303. Bay horse, star, switch, off fore foot white, blotch near shoulder
On 31st May.—No trespass.

358. Chesnut horse, few white hairs in forehead, MB near shoulder, like WC conjoined off shoulder
359. Bay horse, black points, switch, collar marked, blotch like IX near shoulder
If not claimed and expenses paid, to be sold on 5th July, 1865.

FRANK HEWITT,
Poundkeeper.

6/6

KALKALLO.—Impounded at Kalkallo, 27th May, 1865, by Gordon and McLean.—Trespass 1s. each.

338. White cow, like JL near shoulder, HC off rump
339. Brindle and white cow, JC off rump, ear marked
340. Yellow and white cow, like JR conjoined near shoulder, JC off rump, ear marked
341. Yellow cow, B near shoulder, like w near ribs, ear marked
If not claimed and expenses paid, to be sold on 5th July, 1865.

W. B. GADD,
Poundkeeper.

5/6

MALMSBURY.—Impounded at Malmsbury, 27th May, 1865, by J. W. Ellis, Esq.—Trespass 6d. each.

1 chesnut mare, shod all round, P near shoulder, like J off shoulder
1 grey horse, shod all round, NT near shoulder
If not claimed and expenses paid, to be sold on 5th July, 1865.

M. SHERWIN,
Poundkeeper.

4/6

MCIVOR CREEK.—Impounded at McIvor Creek, 27th May, 1865, by Mr. Halpon.—Trespass 1s. each.

187. Cream-colored colt, black points, like IK near neck
188. Brown mare, sore wither, broken hobbles on, writing M near shoulder, 2 off shoulder
L

189. Brown mare, stripe down face, blind near eye, WQ near shoulder
190. Bay filly, white face, fore white feet, progeny of 189, M near shoulder (writing M's)

191. Black horse, saddle marked, near hind foot white, O near shoulder, MS off shoulder (hook S)
On same date, by Mr. Wm. Rounge

192. Brown horse, stripe down face, saddle marked, two hind feet white, F near shoulder, like J off shoulder
F A

If not claimed and expenses paid, to be sold on 5th July, 1865.

JOHN WILSON,
Poundkeeper.

11/

MELTON.—Impounded at Melton, 27th May, 1865, by Herdsman of Melton Farmers' Common.—Trespass 6d.

310. White bullock, red on neck, head, and rump, off ear marked, P near horn, like S off rump
If not claimed and expenses paid, to be sold on 5th July, 1865.

JOHN McDONALD,
Poundkeeper.

4/


MURCHISON.—Impounded at Murchison, 29th May, 1865, by Winter Brothers.—Trespass 1s. each.


119. Bay mare, few white hairs in forehead, a little white near hind heel, white spots on back, like blotch P and T off shoulder

120. Black colt, star, long tail, CC near shoulder

121. Black horse, star, long tail, no visible brand

122. Brown or dark bay horse, star, long tail, no visible brand, near hip down

123. Black horse, star,  near shoulder, TG off shoulder

124. Bay horse, star, long tail,  near shoulder

If not claimed and expenses paid, to be sold on 5th July, 1865.

R. WILSON,
Poundkeeper.

9/6

RUTHERGLEN.—Impounded at Rutherglen, 25th May, 1865, by Charles Fisher, for Managers of Carlyle Common.—Damage 1s. each.

46. Roan mare, two hind feet white, star, M in circle off rump, like WC off shoulder

47. White horse, broken knees, T off shoulder, like D over pitchfork near shoulder


48. Black mare, two hind feet white, star, AB (the AB conjoined) near shoulder, FJ off shoulder

59. Dark bay or brown colt, draught breed, long tail, brand on off shoulder, too wild to clip

On same date, by Patk. Boylan, for Managers of Gold-field Common.—Damage 1s. each.

60. Bay mare, scar on back, GV near shoulder, M near thigh

61. Chesnut foal, progeny of No. 60, A near shoulder

62. White horse, dark mane and tail,  off shoulder, B near shoulder
On 27th May.

65. Brown mare, black points, star, saddle marked, like WP or VD very faint near shoulder

66. Bay filly foal, progeny of 65


67. Black filly foal, no brand discernible

68. Bay filly, star, long tail, like JL off shoulder
If not claimed and expenses paid, to be sold on 5th July, 1865.

WILLIAM S. PRICE,
Poundkeeper.


15/6

SKIPTON.—Impounded at Skipton, 24th May, 1865, by Mr. G. Murray, Stock-Yard Hill.—Trespass 1s. 6d.


170. Black horse, collar and saddle marked, rat tail, shod, M near shoulder,  near rump, blotch over PB off shoulder

On 30th May, by Mr. Whealan, for the Managers of the Carnham Farmers' Common.—Trespass 9d. each.

172. White horse, switch tail, shod, TP near shoulder, like EB off shoulder

173. Bay horse, stripe down face, switch tail, saddle marked,  off shoulder

174. Black low set horse, star, both hind feet white, short switch tail, no visible brand, very quiet

175. Dark chesnut mare, switch tail, saddle marked, shod, A near shoulder,  T

176. Little bay mare, star, switch tail, FH near shoulder, shod
177. Brown horse, switch tail, SS near shoulder

178. Dark bay mare, short switch tail, JH near shoulder

179. Dark bay mare, short switch tail, saddle marked, O near neck, SH near shoulder, 4 near ribs
If not claimed and expenses paid, to be sold on 5th July, 1865.

JOHN DALY,
Poundkeeper.

13/6

SMYTHE'S CREEK.—Impounded at Smythe's Creek, by C. Thorn, Esq.

161. Black cob horse, star, dock tail, hind feet white, KM near shoulder, JL over like anchor off shoulder
T
2
If not claimed and expenses paid, to be sold on 5th July, 1865.

HENRY SANDERS,
Poundkeeper.

5/

SOUTH BARWON.—Impounded at South Barwon, 26th May, 1865, by John Hobbs.

357. White steer, JY near rump
358. Red cow, white tail, no brand
If not claimed and expenses paid, to be sold on 5th July, 1865.

JAMES STEER,
Poundkeeper.

4/

SOUTH GEELONG.—Impounded at South Geelong, 29th May, 1865, by Mr. McWilliams.—Trespass 5s.

284. Small red cow, no visible brands, small white spot between the horns, slightly white on belly
If not claimed and expenses paid, to be sold on 5th July, 1865.

JOHN PURDUE,
Poundkeeper.

4/

TOWER HILL.—Impounded at Tower Hill Pound, 29th April, 1865, by James Leach.—Trespass 6d. per head.

864. Strawberry cow, JH off ribs, cut on ear, panikin off ribs
865. Red and white heifer, like AR off rump (writing A without bar)

866. Red calf, MR off rump
867. Strawberry calf, MM off rump
868. Red and white calf, not branded

On 2nd May, by Daniel O'Grady.
885. Red and white spotted poley steer, no visible brand
If not claimed and expenses paid, to be sold on 5th July, 1865.

MATTHEW HOURIGAN,
Poundkeeper.

7/

TOWER HILL.—Impounded at Tower Hill Pound, 9th May, 1865, by Peter Mills.

916. Bay mare, 3M near shoulder—Damages 2s. 6d.
If not claimed and expenses paid, to be sold on 5th July, 1865.
Same date, by Neil Leech.

937. Yellow heifer, white on back, like ja conjoined off rump—
Damages 6d.
On 16th May, by Henry Ritchie.

938. Black colt, TS near shoulder
If not claimed and expenses paid, to be sold on 5th July, 1865.

MATTHEW HOURIGAN,
Poundkeeper.

6/6

TYLDEN.—Impounded at Tylden, 23rd May, 1865, by Thomas Finnermore.—Trespass 3s. 6d.
1 strawberry steer, no legible brand

On same date, by Mr. Fleming.—Trespass 2s. 6d.
1 white cow, like MC near ribs and rump very indistinct

On same date, by Mr. Donegan.—Trespass 6d.
1 red steer, star, white streak on off thigh, white spot off rump,
like T off ribs

1 black mare, star, bumle foot, no visible brands
If not claimed and expenses paid, to be sold on 5th July, 1865.

A. H. CLAYTON,
Poundkeeper.

6/6

WANGARATTA.—Impounded at Wangaratta, 27th May, 1865, by Mr. Charles Whitlock, for James Read, Esq.—
Trespass and toll 2s. 9d. each.

768. Bay mare, off hind fetlock white, saddle marked, broken
hobbles, D near shoulder, no other visible brand

769. Bay mare, star, D near shoulder
D

770. Piebald mare, star, H near shoulder, no other visible brand

771. Bay colt, supposed progeny of 770, no visible brand

772. Grey mare, S off shoulder, like T near shoulder
S E

773. Chesnut filly, white face, both hind and near fore legs
white, like AM or AW near shoulder, supposed progeny
of 772

If not claimed and expenses paid, to be sold on 5th July, 1865.

ALEXANDER TONE,
Poundkeeper.

9/

WICKLIFFE.—Impounded at Wickliffe, 23rd May, 1865,
by James Forbes, Esq., Gledfield.

58. Light bay mare, long tail, star, medium draught breed, piece
of rope on neck, like Z near shoulder

59. Strong bay colt foal, star, progeny of 58, no visible brand
60. Iron grey filly, supposed yearling, long tail, lightish color,
star, white speck on near eye, no visible brand

If not claimed and expenses paid, to be sold on 5th July, 1865.

FREDK. WM. DODD,
Poundkeeper.

5/6

THE GOVERNMENT PRINTER acknowledges the receipt of the
undermentioned sums:—

| 1865. | £ | s. | d. |
|------------------------------|---|----|----|
| May 30.—Richd. Davies | 2 | 0 | 0 |
| May 30.—David Young | 1 | 0 | 0 |
| May 31.—John Wilson | 1 | 0 | 0 |
| May 31.—W. B. Gadd | 1 | 0 | 0 |
| June 1.—Wm. S. Price | 2 | 0 | 0 |
| June 1.—Alex. Tone | 1 | 0 | 0 |
| June 1.—Jas. Bunyan | 1 | 0 | 0 |
| June 1.—Hy. Sanders | 1 | 0 | 0 |
| June 1.—John Daly | 1 | 0 | 0 |
| June 1.—F. G. Hull | 1 | 0 | 0 |
| June 1.—Frank Hewitt | 1 | 0 | 0 |

J. FERRES,
Government Printer.

1st June, 1865.

| CONTENTS. | PAGE. |
|---|-------|
| Weekly Abstract of Births and Deaths | 1248 |
| Lands Reserved | 1243 |
| Approaching Land Sales | 1245 |
| Land Sales | 1246 |
| Notice to Holders of Mining Leases | 1247 |
| Contracts Accepted | 1248 |
| Courts | 1249 |
| Tenders | 1250 |
| Private Advertisements | 1251 |
| Impoundings | 1256 |

By Authority: JOHN FERRES, Government Printer, Melbourne.