



VICTORIA GOVERNMENT GAZETTE.

Published by Authority.

No. 30.]

FRIDAY, MARCH 9.

[1866.

VICTORIAN VOLUNTEER FORCE.

THE Governor in Council has been pleased to direct the following alterations in the designation of the under-mentioned corps, viz.:-

1. The Melbourne and North Melbourne Rifle Corps to be designated "The Melbourne and North Melbourne or Metropolitan Rifles."
2. The Prahran and South Yarra Rifle Corps to be designated "The Prahran and South Yarra or Southern Rifles."
3. The 2nd Ballarat Rifle Corps to be designated "The 2nd Ballarat or Creswick Rifles."

GEO. VERDON,
Treasurer.

Treasury,
Melbourne, 8th March, 1866.

VICTORIAN VOLUNTEER FORCE.

THE Governor in Council has been pleased (in accordance with the provisions of section 3 of *The Volunteer Statute*, No. 266) to accept the services of a Corps of Volunteers to be designated the

3RD BALLARAT RIFLE CORPS,
such services to be accepted from the 1st January, 1866.

GEO. VERDON,
Treasurer.

Treasury,
Melbourne, 8th March, 1866.

VICTORIAN VOLUNTEER FORCE.

THE Governor in Council has been pleased to make the following appointments in the Victorian Volunteer Force, viz.:-

Artillery.

Captain RICHARD HEATH
to be Officer commanding the 1st Geelong Artillery Corps.

Captain CHARLES RASHLEIGH,
from the 1st Geelong Artillery, to be Officer commanding the 2nd Geelong Artillery Corps.

Rifles.

Captain THOMAS COUCHMAN
to be Officer commanding the 1st Castlemaine Rifle Corps.

Captain CHARLES CHOLMELEY DOWLING
to be Officer commanding the 2nd Ballarat Corps or Creswick Rifles.

Captain JOHN HAMLET TAYLOR
to be Officer commanding the Bendigo Rifle Corps.

Captain WILLIAM COLLARD SMITH
to be Officer commanding the 1st Ballarat Rifle Corps.

Lieutenant JOSEPH THOMAS SLEEP,
from the 1st Ballarat Corps, to be Captain in the Volunteer Force, and to be Officer commanding the 3rd Ballarat Rifle Corps.

Acting Lieutenant HENRY KEANE GRANT
to be Captain in the Volunteer Force, and to be posted to the 2nd Castlemaine Rifle Corps.

GEO. VERDON,
Treasurer.

Treasury,
Melbourne, 8th March, 1866.

No. 30.—MARCH 9, 1866.—1.

VOLUNTEER FORCE.

THE Governor in Council has been pleased to accept the resignation by

JAMES BALFOUR, Esquire,

of his commission as Captain in the Victorian Volunteer Force.

GEO. VERDON,
Treasurer.

Treasury,
Melbourne, 8th March, 1866.

ISSUE OF LICENSES UNDER THE LAND ACTS.

THE Governor, with the advice of the Executive Council, has authorised

HENRY DUNCAN CHURCH (Clerk of Courts, Rushworth)

to issue Licenses under the Land Acts of 1862 and 1865 at Rushworth, which place is added to those published in connection with the Regulations of 8th May, 1865.

J. M. GRANT.

Lands and Survey Office,
Melbourne, 5th March, 1866.

LICENSING OFFICER FOR LANDS.

It is hereby notified that

Mr. W. DONOVAN

will issue Licenses at Heathcote, under the 53rd section of *The Land Act* 1862 (during the absence of Mr. O'Meara), in accordance with the regulations published in the *Government Gazette* of the 16th May, 1865.

J. I. GRANT,

President of the Board of Land and Works.
Lands and Survey Office,
Melbourne, 6th March, 1866.

SCHOOL COMMITTEES PROPOSED.

IN compliance with the requirements of the 18th section of *The Common Schools Act*, 25th Victoria No. 149: Notice is hereby given that at the expiration of one month from this date it is the intention of the Board of Education to appoint the following gentlemen members of the Local Committees of the undermentioned Common Schools, unless reasonable cause be shown to the contrary:-

Emerald Hill School. No. 225.

CHARLES ROY,
HENRY DODDS,
WILLIAM FYFE.

Kyneton School. No. 343.

FREDERICK MILLIDGE.

St. Kilda School. No. 584.

JAMES BINCK,
THOMAS BAILLIE,
JOHN SMITH.

Stratford School. No. 596.

The Venerable the Archdeacon STRETCH.

Mortlake School. No. 397.

JOHN GRIEVE,
F. H. PUCKLE.

(By Order of the Board)

B. F. KANE,
Secretary.

Education Office,
Melbourne, 9th March, 1866.

CEMETERY TRUSTEE.

THE Governor, with the advice of the Executive Council, has been pleased to appoint

THOMAS BARBER HUNT

to be a Trustee of the Cemetery, Geelong, *vice* Thomas Forster resigned.

GEO. VERDON.

Public Works Office,
Melbourne, 26th February, 1866.

CLERKS OF COURTS.

THE Governor, with the advice of the Executive Council, has been pleased to make the following appointments, viz.:-

B. B. CREAGH (C.P.S., Harrow)

to act also as Clerk of Petty Sessions at Edenhope.

THOMAS BASS (Senior Constable)

to act also as Clerk of Petty Sessions at Dimboola.

ARCHD. MICHIE.

Crown Law Offices,
Melbourne, 5th March, 1866.

THE SHIRE OF BULLA.

PROCLAMATION.

By His Excellency SIR CHARLES HENRY DARLING, Knight Commander of the Most Honorable Order of the Bath, Governor and Commander-in-Chief of the Colony of Victoria, &c., &c., &c.

WHEREAS by *The Local Government Act* 1863 it is amongst other things enacted that if at any time in any district, whether single or united, which shall contain an area of not less than one hundred square miles, the total amount actually paid in respect of the general rate then last made shall have amounted to One thousand pounds, it shall be lawful for the Governor in Council to proclaim, if it shall seem fit, such district, by such name as in and by such Order in Council may be assigned thereto, to be a shire within the meaning of the said Act, and such district shall thereupon be and be called such shire accordingly; and no district, after the proclamation thereof as such shire, save as therein provided with regard to the adjustment of boundaries to those of electoral districts, shall be united with any other shire or district, or with any borough or municipal district: And whereas by a Proclamation under the hand of the Governor and the seal of the colony, bearing date the first day of September, 1863, a Road District was proclaimed under the designation of "The Bulla Road District:" And whereas by another Proclamation bearing date, the twentieth day of April, 1863, the said Road District was altered as therein mentioned: And whereas by an Order of the Governor in Council made on the twenty-third day of January, 1865, the said Road District was divided into the two electoral subdivisions therein described: And whereas the area of the said district and the amount of the last general rate therein are not less than the area and amount in the said Act mentioned, and it seemed fit to make an Order in Council this day to proclaim the said district to be a shire accordingly: Now therefore I, Sir Charles Henry Darling, the Governor of Victoria, with the advice of the Executive Council, do hereby proclaim the district heretofore proclaimed and called the Bulla Road District to be a Shire within the meaning of the said Act, by the name in and by such Order in Council assigned thereto, that is to say:-

THE SHIRE OF BULLA.

Given under my Hand and the Seal of the Colony, at Melbourne, this fifth day of March, in the year of our Lord One thousand eight hundred and sixty-six, and in the twenty-ninth year of Her Majesty's reign.

(L.S.)

C. H. DARLING.

By His Excellency's Command,

J. F. SULLIVAN.

584.

GOD SAVE THE QUEEN!

GRANT GAOL.

PROCLAMATION.

By His Excellency SIR CHARLES HENRY DARLING, Knight Commander of the Most Honorable Order of the Bath, Governor and Commander-in-Chief of the Colony of Victoria, &c., &c., &c.

WHEREAS by an Act of the Parliament of Victoria, passed in the twenty-seventh year of Her Majesty's reign (No. 219), intituled, *An Act to consolidate the Law relating to Gaols*, it is amongst other things enacted that all buildings, erections, houses, enclosed places, and premises hereafter to be erected, built, enclosed, purchased, enlarged, or maintained at the public expense as and for public gaols, prisons, houses of correction, and penal establishments within Victoria, which are from time to time proclaimed by the Governor in Council, by notice in the *Government Gazette*, as such public gaols, prisons, houses of correction, or penal establishments, shall, from and after the publication of such notice, be severally deemed and taken to be the public gaols, prisons, houses of correction and penal establishments (thereinafter

called "gaols"), respectively, of the place or district where the same are situated, and shall be subject to the several provisions made for the regulation, discipline, management, and care of the public gaols, prisons, houses of correction, and penal establishments already erected (also thereafter called "gaols"), and of the prisoners confined within the same; and it is also enacted that, except where it is otherwise proclaimed by the Governor in Council, every gaol shall be and be taken for all purposes as being equally a house of correction and a prison for debtors, and also every house of correction shall be taken to be a prison: And whereas it is expedient to proclaim the premises herein-after mentioned in accordance with the provisions of the said Act: Now therefore I, Sir Charles Henry Darling, the Governor of Victoria, in exercise of the power and authority conferred by the said Act, and of all other powers enabling me in this behalf, with the advice of the Executive Council, do hereby proclaim, declare, and notify that the Police Lock-up situate at Grant is a public gaol, prison, and house of correction, within the meaning and in accordance with the provisions of the said Act.

Given under my Hand and the Seal of the Colony, at Melbourne, this fifth day of March, in the year of our Lord One thousand eight hundred and sixty-six, and in the twenty-ninth year of Her Majesty's reign.

(L.S.)

C. H. DARLING.

By His Excellency's Command,

J. McCULLOCH,

Chief Secretary.

2140.

GOD SAVE THE QUEEN!

WEEKLY ABSTRACT OF BIRTHS AND DEATHS.

ABSTRACT OF BIRTHS AND DEATHS REGISTERED IN THE METROPOLITAN AND SUBURBAN REGISTRATION DISTRICTS DURING THE WEEK ENDING 3RD MARCH, 1866.

District.	Deputy Registrar.	Births.	Deaths.
Boroondara...	J. D. Bragge	4	3
Brighton...	S. P. Simmonds	1	3
Brunswick...	Joseph George	2	2
Collingwood...	H. W. Mortimer	15	21
Flemington...	Joseph Paterson	1	0
Footscray...	B. Robinson	1	1
Kew...	F. Barnard	2	0
Melbourne (South)	Ellen Tierney	12	24
Melbourne (North)	G. F. Nagle	27	17
Prabran...	A. F. White	5	0
Richmond...	W. H. Lagoe	13	1
Sandridge...	Andrew Plummer	2	3
Emerald Hill...	Andrew Plummer	15	7
South Yarra...	E. B. Taylor	2	1
St. Kilda...	F. T. Van Hemert	8	2
Williamstown...	Edmund Burke	3	4
		113	89

Seventeen out of the deaths registered in Collingwood were of children under three years of age, diarrhoea being the most fatal of the diseases reported. There is a continued improvement reported in the general health of most of the districts.

WILLIAM HENRY ARCHER,
Registrar General.

Registrar General's Office,
Melbourne, 8th March, 1866.

AUCTIONEERS' LICENSES.

THE following list of Auctioneers' Licenses, issued during the month of February, 1866, at the several Receipt and Pay Offices mentioned, is published in accordance with the provisions of section 11 of *The Sales by Auction Statute*, 27 Vict. No. 203.

E. S. SYMONDS,
Under Treasurer.

Treasury,
Melbourne, 8th March, 1866.

AT THE RECEIPT AND PAY OFFICE, WOOD'S POINT.
District License.

John Robinson

AT THE SUB-TREASURY, TALBOT.
General License.

Richard Sanders

AT THE RECEIPT AND PAY OFFICE, SANDHURST.

William A. Bucknall, Sandhurst
Charles White, Sandhurst

AT THE RECEIPT AND PAY OFFICE, BALLARAT.
General Licenses.

Alexander Kelly J. Allan
Frank H. Wilson Frederick Hitchins
Chas. W. Gibson

AT THE RECEIPT AND PAY OFFICE, GEELONG.
Frederick William Dodd, Pleasant Creek
William Francis Duckor, Geelong.

LANDS RESERVED, ETC.

NOTICE is hereby given, in pursuance of the provisions of *The Land Act, 1862*, § 8 and 9, that it is the intention of the Governor in Council to reserve from sale the lands hereinafter mentioned as *temporarily* reserved, and that such lands as are herein stated to be *temporarily* reserved have been temporarily reserved for the several purposes specified in connection with each description; and it is further notified that lands the temporary reservation of which is stated to have been revoked or cancelled will after the legal period cease to be reserved, viz.:—

The following Site was Gazetted 1^o on 13 February, 1866.

PRAHRAN—Site for Public Park and Watering Place, *temporarily* reserved by Order of 5th January, 1866.—Seventy-five acres three roods, more or less, county of Bourke, parish of Prahran: Commencing at the north-west angle of the site, being a point formed by the intersection of the south side of Inkerman road by the east side of Hawthorn road; bounded thence by Inkerman road, bearing east to the junction thereof with the Dandenong road; thence by that road bearing south-easterly to the junction therewith of the Kambrook road; thence by that road bearing south to the intersection thereof by the Balacava road; thence by that road bearing west to the intersection thereof by the Hawthorn road; and thence by that road bearing north to the point of commencement.—(66.M.660.)

The following Sites were Gazetted 1^o on 23 February, 1866.

ALMA—Site for Cemetery, *temporarily* reserved by Order of 12th February, 1866.—Five acres, county of Talbot, parish of Wareek: Commencing at the north-east angle of the site, being a point bearing S. 8° 20' W. twenty-one chains forty-one links from the south angle of section 5 C, in the village of Alma; bounded thence by lines bearing S. 1° 30' E. five chains, S. 83° 30' W. ten chains, N. 1° 30' W. five chains, and N. 88° 30' E. ten chains to the point of commencement.—(65.K.9940.)

BALLARAT EAST—Site for a Hall for the use of the Literary Association at Brown Hill, Ballarat East, *temporarily* reserved by Order of 6th February, 1866.—One rood only (and not *one acre*). This site is described in the *Gazette* of 17th February, 1865, and the following issues, as containing *one acre* but contains within the boundary lines therein described *one rood only*.—(66.N.1095.)

BEAC—Site for Roman Catholic Church purposes, *temporarily* reserved by Order of 12th February, 1866.—One acre two roods, county of Grenville, township of Beac: Commencing at the north-east angle of the site, being a point bearing S. 5° E. one chain fifty links from the south-east angle of allotment 9 of section 7; bounded thence by a road bearing S. 5° E. three chains; thence by a line bearing S. 85° W. five chains; thence by a line bearing N. 5° W. three chains; and thence by a road bearing N. 85° E. five chains to the point of commencement.—(66.N.393.)

BURNT CREEK (DUNOLLY)—Site for Common School purposes, *temporarily* reserved by Order of 12th February, 1866.—Three roods thirty-nine perches, county unnamed, parish of Dunolly, at Burnt Creek, being allotment 8 of section 4a: Commencing at the east angle of the allotment; bounded thence by a road bearing S. 48° 48' W. four chains thirty links; thence by allotment 9, bearing N. 41° 12' W. two chains seven links; thence by allotment 7, bearing N. 37° 23' E. three chains eighty-one links; and thence by a road bearing S. 52° 37' E. two chains eighty-nine links to the point of commencement.—(65.L.15453.)

DERRIMUT—Site for Common School purposes, *temporarily* reserved by Order of 12th February, 1866.—Two acres, county of Bourke, parish of Derrimut, being part of allotment 5 of section 21: Commencing at the south-east angle of the site, being a point formed by the intersection of the east boundary of the said allotment by the northern side of the main road to Melton; bounded thence by that road, bearing N. 88° 11' W. four chains; thence by lines bearing north four chains ninety-four links and east four chains; and thence by a road bearing south five chains six links to the point of commencement.—(65.K.15701.)

DUNED—Site for Pound, *temporarily* reserved by Order of 12th February, 1866.—Two acres, county of Grant, parish of Duned, being part of allotment 27 A: Commencing at the north-east angle of the said allotment; bounded thence by allotment 27 H, bearing S. 0° 20' E. five chains; thence by lines bearing S. 89° 32' W. four chains and N. 0° 20' W. five chains; and thence by a road bearing N. 80° 32' E. four chains to the point of commencement.—(65.K.15136.)

EHUCA—Land *temporarily* reserved by Order of 12th February, 1866, as a site from which Gravel may be taken by the Borough Council of Ehuca, subject to the following conditions, viz.: The Borough Council of Ehuca shall (until further notice) be allowed the exclusive right to procure gravel from this site; that such gravel is to be used for forming the public footpaths only; and also that the said Council shall be responsible for the filling-up of all holes made by removal of the gravel.—One acre and thirty-two perches, county unnamed, township of Ehuca, being part of suburban allotment 27 A: Commencing at the north-western angle of the allotment, being a point on the Campaspe River; bounded thence by a road bearing N. 78° E. five chains; thence by a line bearing S. 12° E. two chains forty links; thence by a line bearing S. 78° W. to the Campaspe River aforesaid; and thence by that river bearing northerly to the point of commencement. The bearings are from the true meridian.—(66.M.857.)

KOROIT—Site for Public purposes, *temporarily* reserved by Order of 12th February, 1866.—One thousand four hundred

and fifty acres, more or less, county of Villiers, parish of Koroit, comprising Tower Hill Lake and Island, and part of portion 21 adjoining the said lake on the north-west: Commencing at the southern angle of portion 19, being a point on the margin of the said lake; bounded thence by that margin, bearing easterly, southerly, westerly, and northerly to the south-east angle of portion 21 aforesaid; thence by a road bearing west to the south-east angle of the Roman Catholic Church Reserve; thence by that reserve bearing N. 40° W. five chains seventy-nine links; thence by a road bearing north-easterly to the south-western boundary of portion 19 aforesaid; and thence by that boundary bearing south-easterly to the point of commencement; as shown on the plan deposited at the Crown Lands Office, Melbourne.—(65.K.15598.)

LLANELKY—Site for Wesleyan Church purposes, *temporarily* reserved by Order of 12th February, 1866.—One acre, county unnamed, parish of Taruagulla, township of Llanelky, being allotment 7 of section E: Commencing at the north-east angle of the allotment; bounded thence by a road bearing south five chains; thence by a road bearing west two chains; thence by allotments 6 and 5, bearing north five chains; and thence by a road bearing east two chains to the point of commencement.—(65.K.15417.)

MELBOURNE—Site for Victorian Hospital purposes, *temporarily* reserved by Order of 12th February, 1866.—Two acres two roods, more or less, county of Bourke, parish of North Melbourne: Commencing at the north-west angle of the site, being a point formed by the intersection of the south side of Wellington parade by a line being the prolongation of the eastern side of Spring street; bounded thence by that line bearing S. 28° E. to a line running parallel with and one chain fifty links north from the northern boundary of the Melbourne Railway Company's land; thence by that line bearing easterly to the fence forming the western boundary of the land permissively occupied by the East Melbourne Cricket Club; thence by that fence bearing north-easterly to the southern side of Wellington parade aforesaid; and thence by the said side of that parade bearing west to the point of commencement; as shown on the plan deposited at the Crown Lands Office, Melbourne.—(66.M.95.)

MINERSREST—Site for Mechanics' Institute, *temporarily* reserved by Order of 12th February, 1866.—Two roods, county of Ripon, township of Minersrest, being allotment 85 of section B: Commencing at the south-west angle of the allotment; bounded thence by allotment 84, bearing north five chains; thence by allotment 80, bearing east one chain; thence by allotment 86, bearing south five chains; and thence by Market street, bearing west one chain to the point of commencement.—(65.K.15742.)

NUNTH (STRATFORD)—Site for Recreative purposes, *temporarily* reserved by Order of 12th February, 1866.—Thirty-eight acres, county unnamed, parish of Nunth, Gipps Land, being allotment 2 of section 16 B: Commencing at the north-west angle of the allotment; bounded thence by allotment 1, bearing east thirty-eight chains; thence by allotment 5, bearing south ten chains; thence by allotment 3, bearing west thirty-eight chains; and thence by the main road from Salo to Stratford, bearing north ten chains to the point of commencement.—(65.K.15013.)

RICHMOND—Site for Roman Catholic Church purposes, *temporarily* reserved by Order of 12th February, 1866.—Three roods eighteen perches and eight-tenths, county of Bourke, parish of Jika-jika, at Richmond, being allotments 2 and 3 of section 36: Commencing at the north-east angle of allotment 3; bounded thence by a road bearing south two chains thirty-six links; thence by allotments 4 and 5, bearing west four chains; thence by allotment 1, bearing north two chains three links; and thence to the point of commencement by a road bearing north-easterly four chains one link in a concave curve whose radius is forty-five chains.—(66.N.657.)

RIDDILL (KERRIE)—Site for Cemetery, *temporarily* reserved by Order of 12th February, 1866.—Four acres, county of Bourke, parish of Kerrie, being part of allotment 83: Commencing at the north angle of the allotment; bounded thence by allotment 87, bearing S. 53° 20' E. four chains; thence by a line bearing S. 36° 40' W. ten chains; thence by a road bearing N. 53° 20' W. four chains; and thence by allotment 78, bearing N. 36° 40' E. ten chains to the point of commencement.—(65.L.15336.)

STUARTMILL—Site for Cemetery, *temporarily* reserved by Order of 12th February, 1866.—Six acres, county unnamed, parish of Boolabuloke: Commencing at the south-east angle of the site, being a point bearing west fourteen chains and north one chain from the north-east angle of the township reserve of Stuartmill; bounded thence by lines bearing west ten chains, north six chains, east ten chains, and south six chains to the point of commencement.—(65.L.14391.)

URANGARA—Site for Watering purposes, *temporarily* reserved by Order of 12th February, 1866.—Four hundred and sixty-two acres and eight perches, county of Dundas, parish of Urangara, being allotment 6 of section 1, and allotment 1 A of section 6: Commencing at the east angle of the last-named allotment; bounded thence by the road from Coleraine to Balmoral, bearing S. 46° 5' W. seventy-five chains ninety-nine links; thence by allotment 5 of section 1, bearing west sixty-six chains sixty-five links; thence by allotment 3, bearing north forty-nine chains sixty-five links; and thence by lines bearing east ninety-nine chains seventy-seven links and N. 83° 12' E. twenty-two chains eighteen links to the point of commencement.—(65.L.15075.)

WOODEND—Land *temporarily* reserved by Order of 12th February, 1866, as a site from which Stone may be procured, under the usual stone licenses, in lieu of the land temporarily reserved for that purpose by Order of the 11th December, 1865.

(now cancelled).—Three acres, county of Dalhousie, parish of Woodend, being part of section 66: Commencing at the north-east angle of the site, being a point bearing west four chains seventy-five links and south five chains from the south-west angle of allotment G of section 69; bounded thence by lines bearing south four chains, west seven chains fifty links, north four chains, and east seven chains fifty links to the point of commencement.—(66.N.710.)

The following Sites were Gazetted 1^o on 2 March, 1866:—

ALMA (Maryborough).—Site for Common School purposes, temporarily reserved by Order of 19th February, 1866.—Three roods thirty-five perches, county of Talbot, parish of Maryborough at Alma, being allotment 1 of section 5c: Commencing at the west-angle of the allotment; bounded thence by a road bearing N. 46° 34' E. four chains ninety-two links; thence by a line bearing S. 43° 26' E. two chains; thence by allotments 15 and 2, bearing S. 46° 34' W. four chains seventy-seven and a half links; and thence by a road bearing N. 47° 15' W. two chains half a link to the point of commencement.—(65.K.8997.)

BALLAN.—Sites for Watering purposes, temporarily reserved by Order of 19th February, 1866.—Two acres three roods seven perches, more or less, counties of Bourke and Grant, township of Ballan, in the two portions hereinafter described, viz. —

Three roods twenty-two perches, more or less: Commencing at a point on the extension northward of the western side of Cowie street, the said point bearing southerly fifty links from the right bank of the Werribee River; bounded thence by a line bearing easterly and running parallel with and fifty links southerly from the said bank of that river to a point bearing N. 10° W. from the north-east angle of allotment 5 of section 29; thence by a line bearing N. 10° W., crossing the said river to a point fifty links northerly from its left bank; thence by a line bearing westerly and running parallel with and fifty links northerly from the left bank aforesaid to a point bearing N. 10° W. from the point of commencement; and thence to that point by a line crossing the said river and bearing S. 10° E.

One acre three roods 25 perches, more or less: Commencing at a point on the north-west side of Blackwood street, the said point bearing north-easterly fifty links from the left bank of the Werribee River; bounded thence by a line bearing southerly and running parallel with and fifty links easterly from the said bank of that river to the eastern side of Duncan street; thence by the said side of that street, bearing S. 10° E., crossing the aforesaid river to a point fifty links southerly from its right bank; thence by a line bearing northerly and running parallel with and fifty links westerly from the right bank aforesaid to a point bearing S. 38° 45' W. from the point of commencement; and thence to that point by a line crossing the said river and bearing N. 38° 45' E.—(66.M.273.)

EAGLEHAWK.—The areas of the streets in the Borough of Eaglehawk, the names, widths and descriptions of which are set forth in a notification under *The Police Offences Statute of 1865*, published in the *Government Gazette* of 2nd March, 1866, are temporarily reserved for roads by Order in Council of 19th February, 1866, subject to the condition that no existing mining rights shall be interfered herewith.—(65.K.15144.)

MOREEP AND BALLAR PARISHES.—Land temporarily reserved from sale by Order of 19th February, 1866, being the natural watershed at the head of Stony Creek, Burat Station, in the parishes of Moreep and Ballark, in the county of Grant, containing about Three thousand nine hundred acres, from which it is proposed to collect water for the supply of the Town of Geelong.—This reserve is bounded on the north-east by a line sixty chains long: Commencing at a point eleven chains from and N. 30° E. of the intersection of the western side of the Geelong and Ballan road with the eastern side of the Mount Egerton road, bearing thence E. 20° S.; thence by a line one mile long, bearing S. 2° E.; thence by a line thirty chains long, bearing due east; thence by a line twenty-seven chains long, bearing E. 20° S.; thence by a line thirty-four chains fifty links long, bearing S. 12° E.; thence by a line eighty-seven chains fifty links long, bearing S. 9° 30' W. to Stony Creek, at a point about nineteen chains thirty links below the centre line of proposed dam; thence by a line forty-seven chains long, traversing the centre of the Ballan road at about twenty-six chains of its length, bearing S. 33° W.; thence by a line twenty chains ninety links long, bearing S. 8° E.; thence by a line thirty-five chains long, bearing W. 13° 30' S.; thence by a line seventy chains long, bearing N. 35° W.; thence by a line thirty-six chains long, bearing N. 12° W.; thence by a line sixty chains long, bearing N. 30° W.; thence by a line fifty-three chains long, bearing N. 67° W.; thence by a line twenty-seven chains long, bearing N. 35° W.; thence by a line seventy-five chains long, bearing N. 23° E.; thence by a line twenty-seven chains long, bearing due north; thence by a line sixty chains long, traversing the Mount Egerton road at about forty-six chains and the Geelong and Ballan road at about fifty-two chains forty links of its length, bearing E. 15° N. to the commencing point.—(66.M.1676.)

SMYTHESDALE.—Site for Reservoir, temporarily reserved by Order of 19th February, 1866.—Fifty-nine acres one rood thirty-nine perches, county of Grenville, parish of Smythesdale: Commencing at the north angle of allotment 14 of section 32, bounded thence by the western boundaries of allotments 14, 15, 16, 17, 18, 19, 20, 21, and 22 of said section, being a line bearing S. 35° 40' W. twenty-two chains thirty-one links; thence by lines bearing N. 80° 36' W. twenty-one chains thirty-one links, N. 10° 36' W. four chains eighty-one links, N. 21° 36' E. five chains thirty-seven links, S. 89° 36' E. eleven chains eleven links, and north ten chains fifty links to the south boundary of McLauchlan's pre-emptive right; thence by the said boundary of that pre-emptive right, bearing S. 88° 57' E. nineteen chains

eighty links to the west angle of allotment 1; and thence by the south-west boundary of that allotment, bearing S. 21° 43' E. five chains fifty links to the point of commencement.—(65.K.2495.)

STEIGLITZ.—Site for Church of England purposes, temporarily reserved by Order of 19th February, 1866.—Nineteen perches, county of Grant, township of Steiglitz, being allotment 2 of section 11: Commencing at the north-west angle of the allotment; bounded thence by allotment 1, bearing N. 86° 57' E. one chain sixty-five links; thence by a line bearing S. 12° 7' W. eighty links; thence by allotment 3, bearing S. 86° 57' W. one chain forty-four links; and thence by Molesworth street, bearing N. 3° 3' W. seventy-seven links to the point of commencement.—(65.L.14858.)

WOMBAT.—Site for Common School purposes, temporarily reserved by Order of 19th February, 1866.—One acre, county of Talbot, parish of Wombat, being allotment 1 of section C: Commencing at a point on the south-western boundary of the allotment, the said point bearing S. 54° 8' W. three chains thirty-three links, and S. 61° 52' E. thirty-three chains seventy-six links from the north-west angle of allotment 3 of section 4 A; bounded thence by a road bearing N. 22° 30' W. one chain twelve links; thence by a line bearing N. 67° 30' E. two chains; thence by allotment 2, bearing S. 22° 30' E. two chains fifty links; thence by a road bearing S. 67° 30' W. four chains; and thence again by the first-named road bearing N. 22° 30' W. one chain thirty-eight links to the point of commencement.—(65.L.15340.)

The following Sites were Gazetted 1^o on 6 March, 1866.

AVOCA.—Site for Public Gardens, temporarily reserved by Order of 26th February, 1866, subject to the condition hereinafter specified.—Thirty-one acres, more or less, county unnamed, township of Avoa: Commencing on the River Avoa at the point where the east side of Templeton street abuts thereon; bounded thence by that street bearing north to a point bearing west of the south angle of section 31; thence by a line bearing east to the said angle of that section; thence by the south-east boundary of that section and a line bearing N. 45° E. to the south side of Dalton street; thence by that street bearing east to a point bearing south of the south-east angle of section 30; thence by a line bearing north to the said angle of that section; thence by the eastern boundary thereof bearing north and north-westerly to the north-east angle thereof; thence by a line bearing north-westerly to a point three chains north from the north-west angle of section 30; thence by a line bearing north-easterly to the point on the Avoa River where it is intersected by the south side of the bridge at Bridport street; and thence by that river bearing southerly to the point of commencement. This site is temporarily reserved subject to the condition that the owners of the improvements thereon shall, if required to remove the same, be compensated therefor by the Shire Council of Avoa.—(65.M.14898.)

CHEWTON.—Site for Common School purposes, temporarily reserved by Order of 26th February, 1866.—Thirty-eight perches, more or less, county of Talbot, parish of Chewton: Commencing at the north angle of the site, being the south-eastern angle of allotment 69 of section F; bounded thence by a road bearing south-easterly to the north-east angle of allotment 62; thence by the north boundary of that allotment, bearing S. 75° 34' W. two chains to the north-west angle thereof; thence by a line bearing northerly to the south-west angle of allotment 69 aforesaid; and thence by the southern boundary of that allotment, bearing N. 65° 17' E. one chain fifty links to the point of commencement.—(65.L.10109.)

FARADAY.—Site for Common School purposes, temporarily reserved by Order of 26th February, 1866.—One acre, county of Talbot, parish of Faraday: Commencing at the eastern angle of the site, being a point bearing N. 23° 30' W. one chain fifty-two links from the north-western angle of allotment 6 of section 1; bounded thence by a road bearing S. 56° 56' W. two chains fifty links; thence by lines bearing N. 23° 30' W. four chains six links, N. 56° 56' E. two chains fifty links, and S. 23° 30' E. four chains six links to the point of commencement.—(65.K.7306.)

GREENDALE.—Site for Cemetery, temporarily reserved by Order of 26th February, 1866.—Five acres, county of Bourke, township of Greendale, being allotments 7, 8, 9, 10, and 11, of section 3: Commencing at the northern angle of the site, being a point formed by the junction of the eastern side of Napoleon street with the southern side of Prince street; bounded thence by the last-named street, bearing S. 62° 30' E. five chains; thence by allotments 12 and 13, bearing S. 27° 30' W. ten chains; thence by allotment 6, bearing N. 62° 30' W. five chains; and thence by Napoleon street aforesaid, bearing N. 27° 30' E. ten chains to the point of commencement.—(65.K.14728.)

LANDSBOROUGH.—Site for Pound, temporarily reserved by Order of 26th February, 1866.—Two acres one rood nineteen perches, county unnamed, near Landsborough: Commencing at the south-east angle of the site, being a point bearing south ten chains thirty-seven links, N. 33° 26' W. one hundred and forty chains sixty-three links, and S. 68° 40' W. twenty-one chains sixty-five links from the north-west angle of the township reserve of Landsborough; bounded thence by lines bearing north four chains and west four chains to the Native Youth Creek; and thence by that creek bearing southerly and easterly to the point of commencement.—(66.M.1404.)

MAJORCA.—Site temporarily reserved for Common School purposes, subject to the condition hereinafter specified, by Order of 26th February, 1866 (in lieu of the site temporarily reserved for those purposes at Majorca by Order of 4th December, 1865, now cancelled).—One acre and two perches, county of Talbot, township of Majorca, being allotments 11, 12, and 13 of section 12: Commencing at the south-west angle of allotment

11; bounded thence by a road bearing north two chains seventy links; thence by allotment 9 and part of allotment 10, bearing east three chains seventy-five links; thence by allotment 14, bearing south two chains seventy links; and thence by a road bearing west three chains seventy-five links to the point of commencement. This site is temporarily reserved subject to the condition that all persons legally resident thereon at the date hereof shall be compensated for their improvements (if any) by the Board of Education.—(66.M.338.)

MATLOCK—Site for Church of England purposes, temporarily reserved by Order of 26th February, 1866.—Two roods, county unnamed, township of Matlock, Gipps Land, being allotment 7 of section 13: Commencing at the north-west angle of the allotment; bounded thence by a road bearing S. 74° 33' E. two chains; thence by allotment 8, bearing S. 15° 27' W. two chains fifty links; thence by Melbourne street, bearing N. 74° 33' W. two chains; and thence by allotment 6, bearing N. 15° 27' E. two chains fifty links to the point of commencement.—(66.M.1291.)

MEREDITH—Site for Racing and General Recreative purposes, temporarily reserved by Order of 26th February, 1866.—One hundred and twenty acres, county of Grant, parish of Meredith: Commencing at the north-eastern angle of the site, being a point formed by the intersection of the south boundary of the township reserve of Meredith by the western side of the main road between Geelong and Ballarat; bounded thence by the said boundary of the said township, bearing west to the eastern side of the Geelong and Ballarat Railway; thence by the said side of that railway bearing south-easterly to the northern boundary of Sutherland's pre-emptive section; thence by the said boundary of that section, bearing easterly to the aforesaid western side of the main road between Geelong and Ballarat; and thence by that road bearing northerly to the point of commencement.—(65.L.13710.)

NEWHAM—Site temporarily reserved by Order of 26th February, 1866, for a Village and for the future sale of part thereof in suburban allotments.—Eight hundred and twenty acres three roods four perches, county of Dalhousie, parish of Newham, being allotments 7, 8, and 12 of section 2: Commencing at the north-west angle of allotment 12, being a point on Five-mile Creek; bounded thence by a road bearing south thirty-six chains forty-five links; thence by a road bearing east one hundred and nineteen chains; thence by allotment 9, bearing north sixty-two chains; thence by a road bearing N. 63° 30' W. sixty-three chains sixty-five links and west twenty-three chains three links; thence by allotment 6, bearing south thirty-six chains fifty-seven links to Five-mile Creek aforesaid; and thence by that creek bearing south-westerly to the point of commencement.—(65.L.15574.)

PENTRIDGE—Site for Offices for the Pentridge District Road Board, temporarily reserved by Order of 26th February, 1866.—Two roods, county of Bourke, parish of Jika-jika, township of Pentridge, being part of section 1: Commencing at the north-east angle of the site, being a point formed by the junction of the west side of Crow street with the south side of Urquhart street; bounded thence by Crow street, bearing south five chains; thence by Bell street, bearing west one chain; thence by a line bearing north five chains; and thence by Urquhart street, bearing east one chain to the point of commencement.—(66.M.1403.)

RODBOROUGH AND MOOLORT—Site for the purposes of a Town, temporarily reserved by Order of 26th February, 1866.—Three hundred acres, more or less, county of Talbot, parishes of Rodborough and Moolort: Commencing at a point bearing west twelve chains and north thirteen chains from the south-west angle of allotment 1 B of section 1, in the parish of Rodborough; bounded thence by a line bearing north sixty chains; thence by a line bearing west fifty chains to the Tullaroop Creek; thence by that creek bearing southerly to a point thereon bearing west from the point of commencement; and thence to that point by a line bearing east.—(63.M.1870.)

TYABB—Site for Public purposes, temporarily reserved by Order of 26th February, 1866.—One hundred and eighty acres, more or less, county of Mornington, parish of Tyabb: Commencing at the north-east angle of portion 94; bounded thence by the east boundaries of portions 94 and 95, and a line crossing a road bearing south to the north-east angle of portion 99; thence by the eastern, south, and western boundaries of that portion bearing south-easterly, west, and north-westerly to the north-west angle thereof; thence by a road bearing west to a point bearing one chain south from the south-west angle of portion 96; thence by a line bearing south to a creek; thence by that creek bearing south-easterly to Western Port Bay; thence by the western shore of that bay bearing northerly to a point thereon bearing east from the point of commencement; and thence to that point by a line bearing west.—(66.N.63.)

WILLIAMSTOWN—Site for Welsh Presbyterian Church purposes, temporarily reserved by Order of 26th February, 1866.—One rood thirty-five perches, county of Bourke, township of Williamstown: Commencing at the north-eastern angle of the site, being the south-eastern angle of the Temperance Hall site; bounded thence by Electra street, bearing S. 22° E. one chain eighty-three links; thence by the Mechanics' Institute site, bearing S. 65° W. two chains fifteen links; thence by the Melbourne road, bearing N. 45° 20' W. one chain ninety-nine links; and thence by a line and the Temperance Hall site, bearing N. 63° E. two chains ninety-four links to the point of commencement.—(66.N.957.)

J. M. GRANT,
President of the Board of Land and Works.
Lands and Survey Office
Melbourne.

LEASES TO CERTIFICATE HOLDERS.

THE following Leases (and counterparts) of land selected under the 23rd and 24th sections of *The Land Act 1862*, and the 7th section of *The Amending Land Act 1865*, have been forwarded to the respective Revenue and Land Offices under-mentioned.

The several lessees are informed that they must call and execute their leases within one month from this date.

J. M. GRANT,
President of the Board of Land and Works,
Office of Board of Land and Works,
Melbourne, 9th March, 1866.

AT THE RECEIPT AND PAY OFFICE, ARARAT.

Names.	Area.	Agricultural Area.	Parish.
McCubbery, Hugh	A. R. P. 52 1 10	Shirley	Shirley
Hastings, Henry	320 0 0	Strath Strachan	Wickliffe North
Forbes, Jas. Alexr.	230 0 16	"	"

AT THE RECEIPT AND PAY OFFICE, BELFAST.

Cole, William	101 2 0	Harrow	Harrow
---------------	---------	--------	--------

AT THE RECEIPT AND PAY OFFICE, BALLARAT.

Vaughan, Wm.	320 0 0	Strath Strachan	Wickliffe North
--------------	---------	-----------------	-----------------

AT THE LAND OFFICE, ECHUCA.

Shea, John	205 3 11	Ballandella	Millewa
Harpham, Wm.	289 2 36	"	"
Thos.	"	"	"
Payne, Fredk.	304 0 0	"	"
McClusky, Donald	307 2 8	"	"
Mitchell, Thos., the younger	257 1 4	Millewa	"
Carpenter, Alfred	208 1 23	Ballandella	"
Robinson, Geo.	205 3 11	"	"
Lewen, Richd.	293 1 16	"	"
George	"	"	"
Drought, John	289 2 36	"	"
Goldstucker, Julius	307 3 8	"	"
Mayne, Andrew	138 2 20	Millewa	"
Pownall, Robt.	160 3 8	"	"
Wilkinson	"	"	"
Ford, Anthony	304 0 0	Ballandella	"
Reuben	"	"	"
Humphrey, Ozias	289 2 36	"	"

AT THE RECEIPT AND PAY OFFICE, GEELONG.

McKenzie, George	270 0 0	Millewa	Ballandella
Robertson, Martin	80 0 0	Newtown	Tara
Gleggs, Jas.	80 0 0	Nicholson	Wickliffe North
		Strath Strachan	

AT THE RECEIPT AND PAY OFFICE, HAMILTON.

Abraham, Wm.	289 3 24	Mepunga	Mepunga
Strong	"	"	"
Beaton, Thos.	61 3 11	Harrow	Harrow
Vaughan, Joseph	131 2 21	"	"
Koenig, Johann Christian	168 0 0	"	"
Munro, Alexander	45 1 37	"	"
Cox, Henry	317 3 0	Edenhope	Edenhope
Best, James	45 0 2	Harrow	Harrow
Grosser, August	149 3 25	"	"
Bromley, Edwd.	176 0 6	"	"
Mac Farlane, Du-gald	261 1 10	"	"
Smith, Duncan	298 2 34	"	"
Mackenzie, Ernst	67 0 16	"	"
Richards, Joseph	57 3 12	"	"

AT THE RECEIPT AND PAY OFFICE, INGLEWOOD.

Cornish, John Laity	320 0 0	Millewa	Ballandella
---------------------	---------	---------	-------------

AT THE OFFICE OF LANDS AND SURVEY, MELBOURNE.

Names.	Area.	Agricultural Area.	Parish.
	A. R. P.		
Ewing, Andrew ...	224 0 0	Millewa ...	Ballandella
Brydon, John ...	84 2 27	Tallarook ...	Tallarook
MacPherson, John Alexr.	78 0 0	Strath Strachan	Wickliffe
Hennessy, Jas. ...	216 1 5	Millewa ...	Ballandella
O'Connor, Daniel Francis	304 0 0	Ballandella ...	Millewa
Buckley, John ...	304 0 0	"	"
Wilson, Thos. Nisbett	244 0 0	Millewa ...	Ballandella

AT THE RECEIPT AND PAY OFFICE, STAWELL.

Gibbs, Saml. Mountford	80 0 0	Warra-warra	Warra-warra
Cameron, Daniel ...	200 0 0	Riachella ...	Riachella
Robinson, Wm. ...	263 1 6	"	"
Robinson, Richd. ...	160 0 0	"	"
Mellies, Geo. Dow...	320 0 0	"	"
Jardine, Henry ...	309 1 0	"	"
Holt, Joseph ...	320 0 0	"	"
Tassicker, Chas. ...	320 0 0	"	"

AT THE RECEIPT AND PAY OFFICE, SANDHURST.

Braysher, Jas. ...	142 3 9	Millewa ...	Millewa
--------------------	---------	-------------	---------

APPROACHING LAND SALES.

Sales of Crown Lands in Fee Simple to be held at the under-mentioned places and dates, previously notified, viz.:-

	No. of Gazette.
BALLARAT —	
Monday 12 March ...	16
Tuesday 13 March (withdrawn) ...	19
Friday 16 March ...	20
CARISBROOK —	
Thursday 5 April ...	27
CASTLEMAINE —	
Wednesday 4 April ...	27
HAMILTON —	
Wednesday 4 April ...	27
HARRÖW —	
Tuesday 27 March ...	25
MELBOURNE —	
Tuesday 13 March ...	19
Friday 6 April ...	28
Tuesday 10 April ...	28
Wednesday 11 April ...	28
Thursday 12 April ...	28
SANDHURST —	
Tuesday 13 March ...	19
Friday 16 March ...	20
SEYMOUR —	
Friday 23 March ...	24
WEHLA (JERICHO) —	
Tuesday 27 March ...	25

SALE (No. 1719) OF CROWN LANDS IN FEE SIMPLE AT GEELONG, ON 10TH APRIL, 1866.

To be conducted by G. F. BELCHER, Esq., Land Officer.

IN pursuance of the fortieth section of *The Land Act 1862*, the Board of Land and Works hereby give notice that a public auction will be holden at ELEVEN o'clock of Tuesday, the tenth day of April next, at the Auction Rooms of Mr. J. G. Carr, Geelong, for the sale of Crown Lands in fee simple.

Such lands will be offered in the lots hereinafter specified, at the upset price affixed to each lot respectively, and will be sold in fee simple.

A deposit of one-fourth the price at which each lot is sold must be paid by the purchaser at the time of sale, and the residue of such price must be paid within one month from that time.

COUNTRY LOTS.

COUNTY OF GRANT, PARISH OF BELLARINE.

Within eight miles north-west of Queenscliff, on the Yarram Creek.

- Upset price 1*l.* per acre.
 Lot 1. Allotment 15 A, section 3, 80a.
 Lot 2. Allotment 15 D, section 3, 131a. 2r. 30p.

COUNTY OF GRENVILLE, PARISH OF NORTH NARINGHIL.

Situated on the Gnarket Ponds, three miles north of J. G. Mack's pre-emptive section.

- Upset price 1*l.* per acre.
 Lot 3. Allotment 91, 106a. 2r. 18p.

COUNTY OF GRANT, PARISH OF CONEWARRE.

Situated on Thompson's Creek, one mile and a half west of Elias Harding's pre-emptive section.

- Upset price 1*l.* per acre.
 Lot 4. Allotment 25, section A, 36a. 1r.

COUNTY OF GRENVILLE, PARISH OF CUNDARE.

Within three quarters of a mile west of Lake Cundare, and about one mile south of the Watch Hill pre-emptive section.

- Upset price 2*l.* per acre.
 Lot 5. Allotment 57 C, 39a. 0r. 36p. Improvements valued at 8*l.*

COUNTY OF GRANT, PARISH OF DUNED.

Situated south of the Wawn Ponds, being the former leaseholds of Messrs. E. J. Mackenzie, A. Thomson, and P. L. Dagon.

- Lot 6. Allotment B, section 6, 20a. Upset price 3*l.* per acre. Improvements valued at 235*l.*
 Lot 7. Allotment C, section 6, 20a. Upset price 2*l.* 5s. per acre. Improvements valued at 85*l.*
 Lot 8. Allotment I, section 6, 29a. 2r. 21p. Upset price 1*l.* 15s. per acre. Improvements valued at 160*l.*

SUBURBAN LOTS.

COUNTY OF GRANT, PARISH OF PAYWIT.

Situated about two miles north-west of Queenscliff, near Swan Bay.

- Upset price 3*l.* per acre.
 Lot 9. Allotment 17, 4a.
 Lot 10. Allotment 28, 4a.

TOWN LOTS.

BIRREGURRA, COUNTY OF GRANT, PARISH OF BIRREGURRA.

Situated in the township of Birregurra, on the River Barwon, and road from Colac to Geelong.

- Upset price 8*l.* per acre.
 Lot 11. Allotment 1, section E, 2r.
 Lot 12. Allotment 2, section E, 2r.
 Lot 13. Allotment 3, section E, 2r.
 Lot 14. Allotment 4, section E, 2r.
 Lot 15. Allotment 5, section E, 2r.
 Lot 16. Allotment 6, section E, 2r.
 Lot 17. Allotment 5, section K, 2r.
 Lot 18. Allotment 6, section K, 2r.
 Lot 19. Allotment 7, section K, 2r.
 Lot 20. Allotment 8, section K, 2r.
 Lot 21. Allotment 9, section K, 2r.
 Lot 22. Allotment 10, section K, 2r.

J. M. GRANT,
 President.

Office of the Board of Land and Works,
 Melbourne.

SALE (No. 1720) OF CROWN LANDS IN FEE SIMPLE AT MARYBOROUGH, ON 9TH APRIL, 1866.

To be conducted by THOMAS COUCHMAN, Esq., District Surveyor.

IN pursuance of the fortieth section of *The Land Act 1862*, the Board of Land and Works hereby give notice that a public auction will be holden at ELEVEN o'clock of Monday, the ninth day of April next, at the Court House, Maryborough, for the sale of Crown Lands in fee simple.

Such lands will be offered in the lots hereinafter specified, at the upset price affixed to each lot respectively, and will be sold in fee simple.

A deposit of one-fourth the price at which each lot is sold must be paid by the purchaser at the time of sale, and the residue of such price must be paid within one month from that time.

TOWN LOTS.

MARYBOROUGH, COUNTY OF TALBOT, PARISH OF MARYBOROUGH.

Situated near the Park road.

- Lot 1. Allotment 4, section 4 A, 376-10p. Upset price 20*l.* per acre.
 Lot 2. Allotment 5, section 4 A, 39 9-10p. Upset price 20*l.* per acre.

Situated on the Avoca road.

- Lot 3. Allotment 1, section 20 A, 38*l.*p. Upset price 20*l.* per acre.
 Lot 4. Allotment 2, section 20 A, 38*l.*p. Upset price 20*l.* per acre.

Situated in Palmerston street.

- Lot 5. Allotment 21, section 24, 35*l.*p. Upset price 20*l.* per acre.
 Lot 6. Allotment 2, section 25, 36p. Upset price 20*l.* per acre.

Situated in or near Peel, Newton, and Wills streets.

- Lot 7. Allotment 18, section 33, 1r.
 Lot 8. Allotment 19, section 33, 1r.
 Lot 9. Allotment 20, section 33, 1r.
 Lot 10. Allotment 2, section 34, 35 4-5p. Upset price 25*l.* per acre. Valuation 100*l.*
 Lot 11. Allotment 10, section 34, 1r. Upset price 30*l.* per acre. Valuation 600*l.*

Situated in Raglan and Palmerston streets.

- Lot 12. Allotment 16, section 35, 1r. Upset price 20*l*. per acre.
 Lot 13. Allotment 17, section 35, 1r. Upset price 20*l*. per acre.
 Lot 14. Allotment 18, section 35, 1r. Upset price 20*l*. per acre.
 Lot 15. Allotment 1, section 36, 30 9-10p. Upset price 20*l*. per acre.
 Lot 16. Allotment 2, section 36, 30 9-10p. Upset price 20*l*. per acre.
 Lot 17. Allotment 3, section 36, 34*1*p. Upset price 20*l*. per acre.
 Lot 18. Allotment 4, section 36, 34*1*p. Upset price 20*l*. per acre.
 Lot 19. Allotment 5, section 36, 34*1*p. Upset price 20*l*. per acre.
 Lot 20. Allotment 6, section 36, 28*1*p. Upset price 20*l*. per acre.
 Lot 21. Allotment 11, section 36, 34p. Upset price 20*l*. per acre.
 Lot 22. Allotment 12, section 36, 33 7-10p. Upset price 20*l*. per acre.

Situated in or near Inkermann street.

- Lot 23. Allotment 7, section 38 A, 37*1*p. Upset price 20*l*. per acre.
 Lot 24. Allotment 8, section 38 A, 32*1*p. Upset price 20*l*. per acre.
 Lot 25. Allotment 9, section 38 A, 1r. 10p. Upset price 30*l*. per acre. Valuation 7*l*.
 Lot 26. Allotment 1, section 38 B, 1r. Upset price 25*l*. per acre. Valuation 1*l*. 10s.
 Lot 27. Allotment 2, section 38 B, 1r. Upset price 20*l*. per acre.
 Lot 28. Allotment 3, section 38 B, 1r. Upset price 30*l*. per acre. Valuation 100*l*.
 Lot 29. Allotment 4, section 38 B, 1r. Upset price 25*l*. per acre. Valuation 100*l*.
 Lot 30. Allotment 5, section 38 B, 35*1*p. Upset price 25*l*. per acre. Valuation 100*l*.
 Lot 31. Allotment 1, section 38 C, 2r. 31p. Upset price 25*l*. per acre. Valuation 25*l*.
 Lot 32. Allotment 1, section 40, 1r. Upset price 20*l*. per acre.
 Lot 33. Allotment 22, section 40, 1r. Upset price 20*l*. per acre.

Situated in or near Carlisle, Napier, Burke, Nolan, and Tuaggra streets.

- Lot 34. Allotment 1, section 41, 1r. 2p. Upset price 20*l*. per acre.
 Lot 35. Allotment 2, section 41, 38*1*p. Upset price 20*l*. per acre.
 Lot 36. Allotment 3, section 41, 1r. 2p. Upset price 35*l*. per acre. Valuation 30*l*.
 Lot 37. Allotment 4, section 41, 32*1*p. Upset price 20*l*. per acre.
 Lot 38. Allotment 5, section 41, 33*1*p. Upset price 20*l*. per acre.
 Lot 39. Allotment 6, section 41, 33*1*p. Upset price 40*l*. per acre. Valuation 40*l*.
 Lot 40. Allotment 10, section 41, 39*1*p. Upset price 20*l*. per acre.
 Lot 41. Allotment 11, section 41, 39*1*p. Upset price 30*l*. per acre. Valuation 30*l*.
 Lot 42. Allotment 3, section 42, 1r. Upset price 20*l*. per acre.
 Lot 43. Allotment 20, section 42, 1r. Upset price 20*l*. per acre.
 Lot 44. Allotment 21, section 42, 1r. Upset price 20*l*. per acre.
 Lot 45. Allotment 19, section 45, 28p. Upset price 20*l*. per acre.
 Lot 46. Allotment 14, section 46, 6*1*p. Upset price 100*l*. per acre. Valuation 100*l*.
 Lot 47. Allotment 15, section 46, 5*1*p. Upset price 100*l*. per acre. Valuation 70*l*.
 Lot 48. Allotment 16, section 46, 16p. Upset price 60*l*. per acre. Valuation 3*l*. 10s.
 Lot 49. Allotment 17, section 46, 12*1*p. Upset price 20*l*. per acre.
 Lot 50. Allotment 18, section 46, 11*1*p. Upset price 20*l*. per acre.
 Lot 51. Allotment 19, section 46, 16*1*p. Upset price 20*l*. per acre.
 Lot 52. Allotment 20, section 46, 22*1*p. Upset price 20*l*. per acre.
 Lot 53. Allotment 21, section 46, 9*1*p. Upset price 20*l*. per acre.
 Lot 54. Allotment 22, section 46, 32p. Upset price 20*l*. per acre.
 Lot 55. Allotment 19 A, section 47, 6p. Upset price 100*l*. per acre. Valuation 20*l*.
 Lot 56. Allotment 38, section 47, 14p. Upset price 20*l*. per acre.
 Lot 57. Allotment 9, section 49, 38*1*p. Upset price 45*l*. per acre. Valuation 108*l*.
 Lot 58. Allotment 10, section 49, 14*1*p. Upset price 45*l*. per acre. Valuation 15*l*.
 Lot 59. Allotment 11, section 49, 19*1*p. Upset price 20*l*. per acre.
 Lot 60. Allotment 12, section 49, 21*1*p. Upset price 20*l*. per acre.

J. M. GRANT,
President.

Office of the Board of Land and Works,
Melbourne.

SALE (No. 1721) OF CROWN LANDS IN FEE SIMPLE
AT MARYBOROUGH, ON 10TH APRIL, 1886.

To be conducted by THOMAS COUCHMAN, Esq., District Surveyor.

IN pursuance of the fortieth section of *The Land Act 1862*, the Board of Land and Works hereby give notice that a public auction will be held at ELEVEN o'clock of Tuesday, the tenth day of April next, at the Court House, Maryborough, for the sale of Crown Lands in fee simple.

Such lands will be offered in the lots hereinafter specified, at the upset price affixed to each lot respectively, and will be sold in fee simple.

A deposit of one-fourth the price at which each lot is sold must be paid by the purchaser at the time of sale, and the residue of such price must be paid within one month from that time.

TOWN LOTS.

MARYBOROUGH, COUNTY OF TALBOT, PARISH OF MARYBOROUGH.

Situated in or near Nolan street.

- Lot 1. Allotment 15 A, section 47, 6*1*p. Upset price 100*l*. per acre. Valuation 17*l*.
 Lot 2. Allotment 27 A, section 47, 5*1*p. Upset price 60*l*. per acre. Valuation 9*l*. 10s.

Situated east of the Main Lead, near the east town boundary.

- Lot 3. Allotment 1, section 58, 1r. Upset price 20*l*. per acre.
 Lot 4. Allotment 2, section 58, 1r. Upset price 20*l*. per acre.
 Lot 5. Allotment 9, section 58, 1r. Upset price 20*l*. per acre.
 Lot 6. Allotment 10, section 58, 1r. Upset price 25*l*. per acre. Valuation 9*l*.
 Lot 7. Allotment 11, section 58, 1r. Upset price 20*l*. per acre.
 Lot 8. Allotment 13, section 58, 1r. Upset price 25*l*. per acre. Valuation 100*l*.
 Lot 9. Allotment 19, section 58, 1r. Upset price 25*l*. per acre. Valuation 12*l*.
 Lot 10. Allotment 1, section 59, 1r. Upset price 20*l*. per acre.
 Lot 11. Allotment 2, section 59, 1r. Upset price 20*l*. per acre.
 Lot 12. Allotment 3, section 59, 1r. Upset price 20*l*. per acre.
 Lot 13. Allotment 4, section 59, 1r. Upset price 25*l*. per acre. Valuation 7*l*.
 Lot 14. Allotment 5, section 59, 1r. Upset price 25*l*. per acre. Valuation 5*l*.
 Lot 15. Allotment 6, section 59, 1r. Upset price 25*l*. per acre. Valuation 7*l*.
 Lot 16. Allotment 7, section 59, 1r. Upset price 20*l*. per acre.
 Lot 17. Allotment 1, section 62, 1r. Upset price 30*l*. per acre. Valuation 6*l*.
 Lot 18. Allotment 2, section 62, 1r. Upset price 20*l*. per acre.
 Lot 19. Allotment 3, section 62, 1r. Upset price 25*l*. per acre. Valuation 8*l*.
 Lot 20. Allotment 4, section 62, 1r. Upset price 20*l*. per acre.
 Lot 21. Allotment 5, section 64, 1r. 20*1*p. Upset price 20*l*. per acre. Valuation 3*l*.
 Lot 22. Allotment 6, section 64, 1r. 18p. Upset price 20*l*. per acre.
 Lot 23. Allotment 7, section 64, 1r. 15p. Upset price 20*l*. per acre. Valuation 15*l*.
 Lot 24. Allotment 8, section 64, 1r. 12*1*p. Upset price 20*l*. per acre. Valuation 6*l*.
 Lot 25. Allotment 9, section 64, 1r. 9*1*p. Upset price 20*l*. per acre. Valuation 7*l*.

Situated in the Park road, north of the Recreation ground.

- Lot 26. Allotment 1, section 65a, 1r. Upset price 50*l*. per acre. Valuation 20*l*.
 Lot 27. Allotment 2, section 65a, 1r. Upset price 20*l*. per acre.
 Lot 28. Allotment 3, section 65a, 1r. Upset price 20*l*. per acre.

Situated in and near Dundas road.

- Lot 29. Allotment 1, section 67, 1r. 10p. Upset price 20*l*. per acre.
 Lot 30. Allotment 2, section 67, 1r. 10p. Upset price 30*l*. per acre. Valuation 8*l*.
 Lot 31. Allotment 13, section 67, 1r. 10p. Upset price 20*l*. per acre.
 Lot 32. Allotment 14, section 67, 1r. 10p. Upset price 20*l*. per acre.
 Lot 33. Allotment 1, section 68, 1r. Upset price 20*l*. per acre.
 Lot 34. Allotment 2, section 68, 1r. Upset price 20*l*. per acre.
 Lot 35. Allotment 6, section 69, 32p. Upset price 20*l*. per acre.
 Lot 36. Allotment 7, section 69, 32p. Upset price 20*l*. per acre.
 Lot 37. Allotment 8, section 69, 32p. Upset price 20*l*. per acre.
 Lot 38. Allotment 1, section 70, 1r. 13*1*p. Upset price 30*l*. per acre. Valuation 50*l*.
 Lot 39. Allotment 2, section 70, 1r. 11*1*p. Upset price 20*l*. per acre.

- Lot 40. Allotment 13, section 70, 1r. 18p. Upset price 25*l*. per acre. Valuation 18*l*.
 Lot 41. Allotment 14, section 70, 1r. 7*3*p. Upset price 20*l*. per acre.
 Lot 42. Allotment 15, section 70, 1r. 11*3*p. Upset price 20*l*. per acre.
 Lot 43. Allotment 16, section 70, 1r. 11*3*p. Upset price 20*l*. per acre.
 Lot 44. Allotment 5, section 71, 1r. 11*3*p. Upset price 20*l*. per acre.
 Lot 45. Allotment 6, section 71, 1r. 11*3*p. Upset price 20*l*. per acre.
 Lot 46. Allotment 7, section 71, 1r. 11*3*p. Upset price 20*l*. per acre.
 Lot 47. Allotment 8, section 71, 1r. 11*3*p. Upset price 20*l*. per acre.

J. M. GRANT,
President.

Office of the Board of Land and Works,
Melbourne.

**SALE (No. 1722) OF CROWN LANDS IN FEE SIMPLE
AT SANDHURST, ON 10TH APRIL, 1866.**

To be conducted by A. LANGSTON, Esq., Land Officer.

IN pursuance of the fortieth section of *The Land Act 1862*, the Board of Land and Works hereby give notice, that a public auction will be held at ELEVEN o'clock of Tuesday, the tenth day of April next, at the Auction Rooms of Mr. H. Marks, Sandhurst, for the sale of Crown Lands in fee simple.

Such lands will be offered in the lots hereinafter specified, at the upset price affixed to each lot respectively, and will be sold in fee simple.

A deposit of one-fourth the price at which each lot is sold must be paid by the purchaser at the time of sale, and the residue of such price must be paid within one month from that time.

TOWN LOTS.

SANDHURST, COUNTY UNNAMED, PARISH OF SANDHURST.

Situated near the Cattle Yards, Back Creek.

- Lot 1. Allotment 42, section O, 1r. Upset price 25*l*. per acre.
 Lot 2. Allotment 71, section O, 1r. Upset price 25*l*. per acre.
 Lot 3. Allotment 77, section O, 1r. Upset price 50*l*. per acre. Valuation 40*l*.

EAGLEHAWK, COUNTY UNNAMED, PARISH OF SANDHURST.

Situated off High street.

- Lot 4. Allotment 2, section 5, 33p. Upset price 16*l*. per acre.

Situated in Panton street.

- Lot 5. Allotment 9, section 6, 1r. 48-10p. Upset price 16*l*. per acre.

Situated in Main road.

- Lot 6. Allotment 5, section 7, 1r. Upset price 50*l*. per acre. Valuation 100*l*.
 Lot 7. Allotment 1, section 8, 1r. Upset price 50*l*. per acre. Valuation 50*l*.

Situated off Panton street.

- Lot 8. Allotment 8, section 9, 1r. Upset price 50*l*. per acre. Valuation 50*l*.
 Lot 9. Allotment 9, section 9, 1r. Upset price 16*l*. per acre.
 Lot 10. Allotment 11, section 9, 1r. Upset price 50*l*. per acre. Valuation 75*l*.

Situated in Church street.

- Lot 11. Allotment 12, section 9, 1r. Upset price 16*l*. per acre.

Situated near the Town Hall.

- Lot 12. Allotment 6, section 16, 1r. Upset price 50*l*. per acre. Valuation 40*l*.
 Lot 13. Allotment 7, section 16, 1r. Upset price 50*l*. per acre. Valuation 35*l*.

Situated in Napier street.

- Lot 14. Allotment 11, section 16, 1r. 16-10p. Upset price 50*l*. per acre. Valuation 50*l*.

Situated in Victoria street.

- Lot 15. Allotment 3, section 18, 1r. Upset price 16*l*. per acre. One month allowed to remove improvements.

Situated in Panton street.

- Lot 16. Allotment 9, section 18, 1r. Upset price 16*l*. per acre. One month allowed to remove improvements.

NERRING, COUNTY UNNAMED, PARISH OF NERRING.

Situated in Lester street.

- Lot 17. Allotment 96, section A, 1r. 23-10p. Upset price 16*l*. per acre.
 Lot 18. Allotment 104, section A, 1r. 8p. Upset price 16*l*. per acre. One month allowed to remove improvements.

Situated in Lethbridge road, near Albion Brewery.

- Lot 19. Allotment 118, section A, 1r. Upset price 16*l*. per acre.
 Lot 20. Allotment 119, section A, 1r. Upset price 16*l*. per acre.

- Lot 21. Allotment 120, section A, 28 9-10p. Upset price 16*l*. per acre.
 Lot 22. Allotment 121, section A, 1r. 10 6-10p. Upset price 16*l*. per acre.
 Lot 23. Allotment 122, section A, 35 2-10p. Upset price 16*l*. per acre.
 Lot 24. Allotment 123, section A, 35 2-10p. Upset price 16*l*. per acre.
 Lot 25. Allotment 124, section A, 35 2-10p. Upset price 16*l*. per acre.
 Lot 26. Allotment 125, section A, 1r. Upset price 16*l*. per acre.
 Lot 27. Allotment 126, section A, 1r. Upset price 16*l*. per acre.
 Lot 28. Allotment 127, section A, 1r. Upset price 16*l*. per acre.
 Lot 29. Allotment 128, section A, 1r. 29 8-10p. Upset price 16*l*. per acre.

Situated in Hodgson street.

- Lot 30. Allotment 2, section 6 B, 32p. Upset price 16*l*. per acre. One month allowed to remove improvements.
 Lot 31. Allotment 3, section 6 B, 1r. Upset price 50*l*. per acre.
 Lot 32. Allotment 7, section 6 B, 1r. Upset price 50*l*. per acre.
 Lot 33. Allotment 8, section 6 B, 1r. Upset price 50*l*. per acre.

Situated in Sailor's Gully road.

- Lot 34. Allotment 7, section 11 B, 36 8-10p. Upset price 16*l*. per acre. One month allowed to remove improvements.

Situated off Sailor's Gully road.

- Lot 35. Allotment 2, section 13 B, 1r. Upset price 50*l*. per acre. Valuation 100*l*.
 Lot 36. Allotment 3, section 13 B, 1r. 8-10p. Upset price 16*l*. per acre. Valuation 35*l*.
 Lot 37. Allotment 4, section 13 B, 35*3*p. Upset price 50*l*. per acre. Valuation 35*l*.
 Lot 38. Allotment 5, section 13 B, 1r. 4 8-10p. Upset price 50*l*. per acre. Valuation 50*l*.
 Lot 39. Allotment 6, section 13 B, 1r. 9 4-10p. Upset price 50*l*. per acre. Valuation 50*l*.
 Lot 40. Allotment 7, section 13 B, 1r. 4p. Upset price 16*l*. per acre.
 Lot 41. Allotment 8, section 13 B, 1r. Upset price 50*l*. per acre. Valuation 35*l*.
 Lot 42. Allotment 9, section 13 B, 1r. Upset price 16*l*. per acre.
 Lot 43. Allotment 10, section 13 B, 1r. 4p. Upset price 16*l*. per acre.
 Lot 44. Allotment 11, section 13 B, 1r. 4p. Upset price 16*l*. per acre.
 Lot 45. Allotment 12, section 13 B, 1r. Upset price 50*l*. per acre. Valuation 80*l*.
 Lot 46. Allotment 13, section 13 B, 1r. Upset price 50*l*. per acre. Valuation 80*l*.
 Lot 47. Allotment 14, section 13 B, 1r. 4p. Upset price 16*l*. per acre.
 Lot 48. Allotment 15, section 13 B, 1r. 8p. Upset price 50*l*. per acre. Valuation 15*l*.
 Lot 49. Allotment 16, section 13 B, 1r. Upset price 50*l*. per acre. Valuation 90*l*.
 Lot 50. Allotment 17, section 13 B, 1r. Upset price 50*l*. per acre. Valuation 100*l*.
 Lot 51. Allotment 18, section 13 B, 1r. Upset price 50*l*. per acre. Valuation 100*l*.

Situated near the Police Reserve, Myers Flat.

- Lot 52. Allotment 1, section 4 C, 1r. Upset price 16*l*. per acre. One month allowed to remove improvements.

J. M. GRANT,
President.

Office of the Board of Land and Works,
Melbourne.

**SALE (No. 1700) OF CROWN LANDS IN FEE SIMPLE
AT BALLARAT, ON 12TH MARCH, 1866.**

WITH reference to the notification contained in the *Government Gazette* of 6th February last, relative to a sale of certain Crown Lands to be held at Ballarat, on 12th March instant: Notice is hereby given that lots 13 and 14 have been withdrawn from sale.

J. M. GRANT,
President of the Board of Land and Works.
Lands and Survey Office,
Melbourne, 8th March, 1866.

**SALE (No. 1707) OF CROWN LANDS IN FEE SIMPLE
AT BALLARAT, ON 16TH MARCH, 1866.**

WITH reference to the notification contained in the *Government Gazette* of 16th February last, relative to a sale of certain Crown Lands to be held at Ballarat, on 16th March instant: Notice is hereby given that lots 2, 4, and 45, have been withdrawn from sale.

J. M. GRANT,
President of the Board of Land and Works.
Lands and Survey Office,
Melbourne, 8th March, 1866.

MINING LEASES, ETC.

THE Mining Leases, &c., of which the dates and terms, with the lessees' names, extent of ground leased, and annual rent reserved, are as undermentioned, have, since the 20th February, 1866, been forwarded to the wardens' offices at the places respectively named, for execution by and issue to the said lessees.

Gold Leases.

ARARAT DISTRICT—BARKLY DIVISION.

No. 90. 27th February, 1866; 10 years; J. H. McGill, 99a. 3r. 35p.; £99 19s. 2d.

BALLARAT DISTRICT—CRESWICK DIVISION.

*No. 394. 1st January, 1866; 10 years; P. Lalor and J. Phelan; 150a. 3r. 21p.; £150 17s. 8d.

*No. 418. 1st January, 1866; 15 years; C. Rogers; 56a. 1r. 29p.; £56 8s. 8d.

*No. 421. 1st January, 1866; 10 years; W. Elliott; 100a. 0r. 3p.; £100 0s. 6d.

No. 427. 19th February, 1866; 15 years; T. Le G. Holthouse; 31a. 0r. 6p.; £31 0s. 10d.

BEECHWORTH DISTRICT—JORDAN DIVISION (WOOD'S POINT).

No. 446. 1st March, 1866; 15 years; J. McGilchrist; 6a. 0r. 17p.; £6 2s. 2d.

No. 457. 15th February, 1866; 15 years; J. P. Leah; 28a. 2r. 12p.; £28 11s. 6d.

No. 458. 19th February, 1866; 15 years; H. Geary; 6a. 3r. 35p.; £6 19s. 6d.

No. 459. 1st March, 1866; 15 years; A. Jackson; 9a. 0r. 5p.; £9 0s. 8d.

No. 467. 26th February, 1866; 15 years; E. Hogg and J. Doran; 13a. 1r. 7p.; £13 6s.

No. 470. 19th February, 1866; 10 years; J. Madders; 12a. 1r. 27p.; £12 8s. 6d.

No. 481. 5th March, 1866; 15 years; W. J. Greig and A. W. Schuhkraft; 2a. 0r. 35p.; £2 4s. 6d.

No. 492. 1st March, 1866; 15 years; T. Sullivan and J. Brien; 11 acres; £11.

No. 493. 1st March, 1866; 15 years; J. Drysdale, J. Whitelaw, and D. Eisenstaedter; 22a. 1r. 84p.; £22 0s. 4d.

No. 495. 1st March, 1866; 15 years; J. Drysdale, J. Whitelaw, and D. Eisenstaedter; 14a. 3r. 27p.; £14 18s. 6d.

No. 503. 5th March, 1866; 15 years; H. Geary; 5a. 0r. 21p.; £5 2s. 8d.

No. 526. 5th March, 1866; 15 years; M. W. McClure; 14a. 2r. 20p.; £14 12s. 6d.

No. 530. 1st March, 1866; 15 years; C. V. W. Vernon; 18a. 1r. 32p.; £18 9s.

No. 618. 26th February, 1866; 15 years; J. Jessop, J. Casey, and E. McDermot; 20a. 1r. 39p.; £20 10s.

*No. 315. 1st January, 1866; 15 years; "Providence United Quartz Mining Company (registered)"; 56a. 2r. 38p.; £56 14s. 10d.

YACKANDANDAH DIVISION.

*No. 330. 1st January, 1866; 15 years; W. Brown, P. McDonough, W. Land, A. Clingan, and W. H. Roper; 24a. 3r. 6p.; £24 15s. 10d.

JORDAN DIVISION (JAMIESON).

No. 477. 15th February, 1866; 15 years; G. Abel; 11a. 3r. 20p.; £11 17s. 6d.

CASTLEMAINE DISTRICT—CASTLEMAINE DIVISION.

No. 277. 5th March, 1866; 15 years; T. Vincent; 3a. 3r. 5p.; £3 15s. 8d.

No. 278. 1st March, 1866; 15 years; D. Powell, senior, D. Powell, junior, and W. Pearson; 3a. 1r. 12p.; £3 6s. 6d.

MALDON DIVISION.

No. 268. 19th February, 1866; 15 years; W. C. Williams; 7a. 1r. 17p.; £7 7s. 2d.

No. 271. 19th February, 1866; 15 years; J. Robinson, F. Orth, F. Reinisch, and S. Shearer; 7a. 0r. 32p.; £7 4s.

No. 272. 19th February, 1866; 15 years; G. Chapman and W. Maynard; 13a. 2r. 35p.; £13 14s. 6d.

No. 274. 15th February, 1866; 15 years; J. Ward and T. B. Webster; 8a. 0r. 19p.; £8 2s. 6d.

No. 276. 1st March, 1866; 15 years; T. C. Cooper; 3a. 0r. 33p.; £3 4s. 2d.

No. 282. 19th February, 1866; 15 years; "Speculation Gold Mining Company (registered)"; 1a. 3r. 5p.; £1 15s. 8d.

ST. ANDREW'S DIVISION.

No. 270. 15th February, 1866; 15 years; O. Stub, J. A. Layard, and J. L. Grundy; 34a. 3r. 35p.; £34 19s. 6d.

HEPBURN DIVISION.

*No. 251. 1st January, 1866; 10 years; H. H. Jackson, J. Morin, and K. Parker; 28a. 3r. 6p.; £28 15s. 10d.

MARYBOROUGH DISTRICT—AVOCA DIVISION.

No. 475. 5th March, 1866; 15 years; H. W. House and J. Henderson; 50 acres; £50.

AMHERST DIVISION.

No. 477. 5th March, 1866; 5 years; B. Culley; 1 acre; £1.

No. 478. 5th March, 1866; 10 years; H. Robinson; 1 acre; £1.

No. 480. 15th February, 1866; 15 years; T. Andrew, W. H. Jose, and J. Harris; 38a. 2r. 13p.; £38 11s. 8d.

No. 483. 1st March, 1866; 10 years; B. Culley; 4 acres; £4.

No. 484. 1st March, 1866; 10 years; G. Webb; 28a. 3r. 31p.; £28 19s.

No. 492. 5th March, 1866; 15 years; E. Toe; 1a. 0r. 2p.; £1 0s. 4d.

No. 493. 5th March, 1866; 15 years; G. Douglas and A. Hindmarsh; 10a. 0r. 16p.; £10 2s.

KORONG DIVISION (INGLEWOOD).

No. 482. 1st March, 1866; 15 years; H. H. Radcliffe; 5a. 3r. 35p.; £5 19s. 6d.

SANDHURST DISTRICT—HEATHCOTE DIVISION.

*No. 636. 1st January, 1866; 15 years; G. S. Hartrick; 186a. 2r. 27p.; £186 13s. 6d.

*No. 658. 1st January, 1866; 15 years; J. Owen, W. Lowe, J. Lowe, G. Murrowood, and J. Campbell; 30 acres; £30.

*No. 660. 1st January, 1866; 15 years; J. Hay, E. Field, P. Coster, H. Lorenzen, and T. Kirwin; 100 acres; £100.

*No. 665. 1st January, 1866; 15 years; W. Matzke and C. Millar; 20 acres; £20.

*No. 668. 1st January, 1866; 15 years; C. Robinson, J. Taylor, C. J. Robinson, G. W. Robinson, and C. Husfeldt; 100 acres; £100.

SANDHURST DIVISION.

*No. 720. 15th February, 1866; 15 years; "North Phillips Reef Gold Mining Company (registered)"; 12a. 1r. 32p.; £12 9s.

No. 724. 26th February, 1866; 15 years; W. J. Moore; 8a. 0r. 11p.; £8 1s. 6d.

No. 728. 15th February, 1866; 15 years; W. Moore and J. Johnson; 9a. 2r. 3p.; £9 10s. 6d.

No. 729. 15th February, 1866; 10 years; M. Moran and W. O'Connor; 18a. 3r. 32p.; £18 19s.

No. 730. 12th February, 1866; 15 years; A. Kennedy; 25a. 2r. 13p.; £25 11s. 8d.

No. 731. 15th February, 1866; 10 years; S. Albert; 8a. 2r. 18p.; £8 12s. 4d.

No. 739. 1st March, 1866; 15 years; J. Jackson; 17a. 1r. 17p.; £17 7s. 2d.

No. 746. 5th March, 1866; 10 years; J. N. Clegg and W. Rayment; 8a. 2r. 30p.; £8 13s. 10d.

*No. 754. 26th February, 1866; 15 years; "Lincoln Reef Gold Mining Company (registered)"; 25a. 1r. 3p.; £25 5s. 6d.

No. 694. 1st March, 1866; 15 years; K. Carr, J. Kennedy, R. O. Smith; 11a. 0r. 3p.; £11 0s. 6d.

R. BROUGH SMYTH,
Secretary for Mines.

Office of Mines,
Melbourne, 9th March, 1866.

*The particulars of leases are as above stated, instead of as previously gazetted.

*No. 720, Sandhurst, is issued to include the additional area applied for under lease No. 721.

*No. 754, Sandhurst, is issued to include the additional area applied for under lease No. 753.

NOTE.—The name of J. H. Muir has been substituted for that of A. A. Baker in the lease No. 269, Beechworth, particulars of which appear in the *Government Gazette* of the 3rd October, 1865, page 2249.

GOLD MINING LEASE.

THE undermentioned Lease has been received at this office, and the Lessee is hereby requested to attend and execute the same within seven days from this date.

Lease No. 90. Ararat, J. H. McGill, 99a. 3r. 35p., Landsborough.

JAMES FALY,
Warden.

Warden's Office,
Landsborough, 9th March, 1866.

APPLICATIONS FOR PATENTS FOR INVENTIONS.

SPECIFICATIONS have been deposited at this office by the undermentioned persons, in accordance with the provisions of the Act 28 Vict. No. 240, intituled *An Act to consolidate the Law concerning Letters Patent for Inventions*, on the dates mentioned in each instance, viz.:—

No. 886. GEORGE CATTO, of Jericho, near Kingower, in Victoria, mechanic, for "An invention for improvements in Pump Buckets;" 15th February, 1866.

No. 887. JOHN CHRISTIAN LYONS, of Ballarat, in the county of Grenville, chemist, for "An invention for the manufacture of Nitrogenized Fossil-bone Phosphate Guano;" 16th February, 1866.

No. 888. EDWARD ALLEYNE FITTON, of Melbourne, surveyor, for an invention of "Improvements in Machinery for granulating and pulverizing Gangue, Minerals, and other substances;" 20th February, 1866.

No. 889. EDWARD ALLEYNE FITTON, of Melbourne, surveyor, for an invention of "Improvements in Machinery for pulverizing Gangue and other hard substances;" 23rd February, 1866.

No. 890. WILLIAM DRAPER, THOMAS DRAPER, and GOODWIN DRAPER, all of Melbourne, builders, for an invention of "Improvements in Earth Closets and Conduits;" 26th February, 1866.

No. 891. JOHN ROSSITER, of Melbourne, engineer, for an invention of "An improved Crushing Machine principally adapted for prospecting purposes;" 2nd March, 1866.

Chief Secretary's Office,
Melbourne.

POUND AT KILMORE.

TABLE of Rates to be charged for Trespass of Cattle, and the Sustenance thereof, whilst impounded in the Pound at KILMORE, under the provisions of *The Pounds Statute 1865* (28 Vict. No. 249).
Fixed by the Justices in Petty Sessions assembled at Kilmore, on the 24th day of February, 1866.

Description of Cattle trespassing.	In any Forest or open Pasture Land, open Stubble, After-grass, or other unenclosed Land.	In any Paddock of Grass, enclosed by a good and substantial Fence.	In any Garden, uncut Meadow, or Growing Crop of any kind, enclosed by a good substantial Fence.	Amount to be charged daily for sustenance whilst impounded.
	£ s. d.	£ s. d.	£ s. d.	£ s. d.
For every horse, mare, gelding, colt, filly, ass, mule, bull, cow, ox, heifer, steer, calf	0 0 6	0 4 0	0 8 0	0 3 0
For every ram, ewe, sheep, or lamb	0 0 1	0 0 4	0 1 0	0 0 1½
For every goat	0 1 0	0 2 0	0 6 0	0 2 0
For every pig	0 1 0	0 2 6	1 0 0	0 2 0

By Order of the Justices,

EDWD. BARRY,
Clerk of Petty Sessions.

Allowed by His Excellency the Governor in Council,

J. McCULLOCH,
Chief Secretary.

MEDICAL BOARD OF VICTORIA.

(28 Vict. No. 262.)

The following Additional List of Legally Qualified Medical Practitioners, registered under the provisions of *The Medical Practitioners Statute 1865*, is published for general information:—

No. of Certificate.	Date of Registration.	Name.	Address.	Qualifications.
522.	Mar. 2	Murray, James Patrick	Melbourne	Lic. R. Coll. Surg. Irel., 1860; Lic. R. and Q. Coll. Phys. Irel., 1860.
523.	Mar. 2	Nicholls, Austin Huitson	Melbourne	Lic. R. Coll. Surg. Edin., 1864; Lic. R. Coll. Phys. Edin., 1864.

(By Order)

THOS. R. WILSON,
Secretary.Medical Board of Victoria,
Melbourne, 2nd March, 1866.

INSOLVENCIES.

RETURN of Melbourne Insolventcies during the week ending the 3rd day of March, 1866:—

Dates, names, trades, addresses, and official assignees.

26th February.

John Duffus, butcher, Talbot, Shaw.
John A. Griffin, butcher, Carlton, Moore.
John Taylor, furniture dealer, Beechworth, Jacomb.
William Norris, doctor of medicine, Gaffney's Creek, Courtney.
John Thomas Watson, confectioner, Melbourne, Jacomb.
David Dickson, stock and share broker, Sandhurst, Shaw.

28th February.

Frederick Kruger, furniture dealer, Taradale, Courtney.
Hugh Wilson, blacksmith, Carlton, Goodman.

2nd March.

John Henry Gherardin, storekeeper, Heathcote, Moore.
William Ogden Porter, mining manager, Stringer's Creek, Shaw.
Joseph Petty, french polisher, Melbourne, Jacomb.
William Thomas, engineer, Chewton, Moore.
Thomas Heron, butcher, Daylesford, Courtney.
Benjamin Fendwick, miner, Taradale, Goodman.
Laurent Garmandier, bootmaker, Daylesford, Jacomb.

3rd March.

James William Blair, chemist and druggist, Melbourne, Moore.
Thomas Murray, miner, Taradale, Courtney.

The following is a Compulsory Sequestration pending.

Edward Sherman, hotelkeeper, Avenel, Goodman.

GEORGE BROUGHAM AUSTIN,
Chief Clerk.

COURTS.

DANDENONG.

REVISION OF JURY LISTS.

NOTICE is hereby given that a Special Court of Petty Sessions will be holden at the Court House, Dandenong, on Friday, the 13th day of April next, at the hour of Twelve o'clock noon, for the purpose of revising the Jury Lists for the Dandenong Jury District.

(By Order)

J. DOBSON,
Clerk of Petty Sessions.Court House,
Dandenong, 7th March, 1866.

DAYLESFORD.

COUNTY COURT.

NOTICE is hereby given that a County Court will be holden at the Court House, Daylesford, on Tuesday, the eighth day of May, 1866, at Ten o'clock in the forenoon.

(By Order)

CHAS. G. ROBERTSON,
Clerk of Courts.

DAYLESFORD.

HAWKERS' LICENSING COURT.

NOTICE is hereby given that a Special Court of Petty Sessions will be holden at the Court House, Daylesford, on Tuesday, the 13th day of March next, at Ten o'clock in the forenoon, for the purpose of considering applications for Hawkers and Pedlars' Licenses.

(By Order)

CHAS. G. ROBERTSON,
Clerk of Petty Sessions.

Daylesford, 28th February, 1866.

HEPBURN.

COURT OF MINES.

NOTICE is hereby given that the Court of Mines of the Mining District of Castlemaine, at Hepburn, will be holden at the Court House, Daylesford, on Tuesday, the eighth day of May, 1866, at Ten o'clock in the forenoon.

(By Order)

CHAS. G. ROBERTSON,
Clerk of Courts.

SUPREME COURT—CRIMINAL SESSIONS.

MELBOURNE—Thursday 15 March.

THE NEXT CIRCUIT COURTS.

(Pursuant to Order in Council of 11 December 1865.)

ARARAT—Wednesday 11 July.

BALLARAT—Tuesday 17 April.

BEECHWORTH—Thursday 12 April.

CASTLEMALIN—Tuesday 24 April.

GERLONG—Tuesday 24 April.

MARTBOROUGH—Wednesday 18 July.

PORTLAND—Thursday 12 April.

SANDHURST—Tuesday 17 April.

THE NEXT GENERAL SESSIONS.

(Pursuant to the Governor's Proclamations of 18 December 1865 and 8 January 1866.)

ARARAT—Thursday 10 May.

AVOCA—Wednesday 25 April.

BEECHWORTH—Thursday 19 July.

BELFAST—Friday 25 May.

BOURKE—At Melbourne—Monday 2 April.

BUNINYONG AND BALLARAT—At Ballarat—Thursday 31 May.

CASTLEMALIN—Wednesday 6 June.

DAYLESFORD—Tuesday 8 May.

ECHUCA—Saturday 28 April.

GRANGE—At Hamilton—Tuesday 10 April.

GRANT—At Geelong—Wednesday 6 June.

HEATHCOTE—Wednesday 2 May.

INGLEWOOD—Tuesday 1 May.

JAMIESON—Friday 23 March.

KILMORE—Friday 4 May.

KYNETON—Monday 14 May.

MARTBOROUGH—Tuesday 5 June.

PALMERSTON—Thursday 3 May.

PORTLAND—Monday 30 July.

SALE—Monday 7 May.

SANDHURST—Thursday 7 June.

STAWELL—Monday 7 May.

TALBOT—Tuesday 22 May.

WARRNAMBOOL—Wednesday 23 May.

WOOD'S POINT—Monday 26 March.

COUNTY COURTS.

AMHERST—Tuesday 13 March.
 ARARAT—Tuesday 27 March.
 AVOCA—
 BACCHUS MARSH—
 BALLAN—
 BALLARAT—Tuesday 3 April.
 BEAUFORT—
 BEECHWORTH—Monday 16 April.
 BELFAST—
 BENALLA—Wednesday 25 April.
 CAMPBLEDOWN—Wednesday 4 April.
 CARISBROOK—
 CASTLEMAINE—
 CHILTERN—Thursday 19 April.
 CLUNES—
 COLAC—Friday 6 April.
 CRENSWICK—
 DANDENONG—
 DAYLESFORD—
 DUNOLLY—
 ECHUCA—Friday 27 April.
 FRYERSTOWN—
 GEELONG—Monday 9 April.
 GISBORNE—
 HAMILTON—Tuesday 10 April.
 HEATHCOTE—Tuesday 1 May.
 INGLEWOOD—
 JAMIESON—Tuesday 20 March.
 KILMORE—Thursday 3 May.
 KYNCTON—Tuesday 15 May.
 MALDON—
 MARYBOROUGH—
 MELBOURNE—Monday 9 April.
 MORNINGTON—Wednesday 11 April.
 MORSE'S CREEK—Monday 9 April.
 PALMERSTON—
 PLEASANT CREEK—Thursday 15 March.
 PORTLAND—
 RUSHWORTH—Tuesday 15 May.
 RUTHERGLEN—Friday 20 April.
 SALE—
 SANDHURST—Tuesday 8 May.
 SMYTHESDALE—Thursday 17 May.
 ST. ARNAUD—
 TARADALE—
 TARNAGULLA—
 WANGARATTA—Monday 23 April.
 WARNAMEBOOL—
 WOOD'S POINT—Tuesday 27 March.
 YACKANDANDAH—Wednesday 11 April.

COURTS OF MINKS

APPEAL COURT—
 Melbourne—Monday 19 March.
 ARARAT DISTRICT—
 Ararat—Wednesday 28 March.
 Beaufort—
 Pleasant Creek—Friday 16 March.
 BALLARAT DISTRICT—
 Ballarat—Tuesday 24 April.
 Buninyong—Tuesday 15 May.
 Creswick—
 Mount Blackwood—Friday 23 March.
 Smyth's Creek—Thursday 17 May.
 Steiglitz—Thursday 21 June.
 BEECHWORTH DISTRICT—
 Beechworth—Tuesday 17 April.
 Chiltern—Thursday 19 April.
 Jamieson—Wednesday 21 March.
 Morse's Creek—Monday 9 April.
 Omeo—
 Rutherglen—Friday 20 April.
 Sale—
 Wood's Point—Thursday 29 March.
 Yackandandah—Wednesday 11 April.
 CASTLEMAINE DISTRICT—
 Castlemaine—
 Fryerstown—
 Hepburn (Daylesford)—
 Kyneton—Tuesday 15 May.
 Maldon—
 St. Andrew's—
 Taradale—

MARYBOROUGH DISTRICT—
 Amherst—Wednesday 14 March.
 Avoca—
 Carisbrook—
 Dunolly—
 Inglewood—
 Maryborough—
 St. Arnaud—
 Tarnagulla—

SANDHURST DISTRICT—
 Heathcote—Tuesday 1 May.
 Kilmore—Thursday 3 May.
 Rushworth—Tuesday 15 May.
 Sandhurst—Tuesday 20 March.

LICENSING COURTS—HAWKERS.

AVOCA—Tuesday 13 March.
 CLUNES—Tuesday 13 March.
 HARROW—Tuesday 13 March.
 MORNINGTON—Tuesday 13 March.
 STAWELL—Tuesday 13 March.
 WEDDERBURN—Tuesday 13 March.

Tenders.

CONVEYANCE OF MAILS.

TENDERS will be received at this office until Noon on Thursday, the 5th April, for the Conveyance of Mails, daily, from the 1st May to 31st December, 1866, between Tarrawingee and Warouley (Mr. O'Donnell's Store); or, between Bowman's Forest Post Office and Warouley.

WILLIAM TURNER,
 Deputy Postmaster General.

General Post Office,
 Melbourne, 7th March, 1866.

PUBLIC WORKS OFFICE, MELBOURNE.

TENDERS will be received at this office until Twelve o'clock on the days and for the purposes undermentioned. Particulars may be learnt at this office, and also at the offices named in each instance.

Sundry Works at Industrial Schools, Geelong ... 21st March.
 GEO. VERDON.

FIREWOOD, LUNATIC ASYLUM, YARRA BEND.

TENDERS will be received until Noon on Wednesday, the 21st instant, for the supply of Firewood in such quantities as may be ordered. The contract will commence on the 30th June and terminate on the 31st December, 1866.

Tenderers must state price per ton of 40 cubic feet, and also specify the proportion of wood if mixed.

The wood is to be she-oak, red or white gum, and box, and is to be perfectly sound, in billets not exceeding 2 feet in length, and to be solidly stacked, at the contractor's cost, on such part of the grounds of the Lunatic Asylum as may be pointed out. The stacks are to be 2 feet wide by 5 feet high, with space between each stack for measuring, and the billets are all to lie the same way, viz., crossways of the stacks, in the form of a cord.

Security will be required in the sum of Twenty pounds, and the conditions will be those published in the *Government Gazette*, headed Fuel, &c., and dated 17th November, 1865.

Further particulars can be obtained from the Secretary to the Tender Board, Melbourne.

Tenders, endorsed "Tender for Firewood, Yarra Bend" are to be addressed to the Chairman of the Tender Board, Stores and Transport Office, Melbourne.

The lowest tender will not necessarily be accepted.

GEO. VERDON.

Treasury,
 Melbourne, 2nd March, 1866.

CONTRACT SURVEYS.

SEPARATE tenders for the subdivisional Survey of Country Lands, enumerated below, will be received at this office up to Twelve o'clock on Monday, the 19th day of March next, under the conditions notified to tenderers for Contract Surveys in the *Government Gazette* of 14th May, 1861.

BENALLA DISTRICT.

COUNTIES OF DALHOUSIE AND UNNAMED.

Block 66/11.—Commencing at a point on the west bank of the Goulburn River, being the south-east angle of allotment 1 of section 3 in the parish of Seymour; thence by southern boundary of allotment 1 and the western boundaries of allotments 1, 2, and 3, to the north-west angle of last-named allotment; thence east three hundred chains, more or less; thence south five hundred and sixty chains, more or less, to the Sugar Loaf Creek; thence north-easterly by that creek to Adams' pre-emptive section; thence by the boundaries of Adams' section north-westerly, north-easterly, and south-easterly to the Goulburn River;

and thence by that River north-easterly to the point of commencement. Again, commencing at a point on the Sugar Loaf Creek, being the south-west angle of Adams' pre-emptive section; thence southerly to the Sunday Creek, and by that creek southerly to a road forming the northern boundary of allotment 100 in the parish of Lowry; thence by that road south-easterly to the Dabyminga Creek; thence by that creek northerly to the south-western boundary of the township of Dabyminga; thence by boundaries of same, north-westerly, north-easterly, and south-easterly, to the last-named creek; by that creek north-easterly to the western boundary of Chamber's pre-emptive section; thence by said boundary bearing north to the south-west angle of allotment 1 in the parish of Seymour; thence by the western boundaries of allotments 1, 2, 3, 4, and 5, bearing north-westerly to the south-east angle of allotment 8; and thence by the margin of surveyed lands, bearing north-westerly to the Sugar Loaf Creek, and by that creek south-westerly to the point of commencement. Again, commencing at an angle in the road forming the eastern boundary of allotment 88 in the parish of Lowry; thence by a line bearing about S. 53° 30' E. one hundred and twenty-four chains, more or less; thence south one hundred and ten chains, more or less, to the Dabyminga Creek; by that creek bearing south-easterly to a point thereon where it would be intersected by the continuation of the south boundary line of allotment 37 in the parish of Broadford; thence by a straight line to south-east angle of same allotment two hundred and forty-eight chains, more or less; thence by margin of surveyed lands in parishes of Broadford and Lowry, bearing northerly to the point of commencement; and containing, more or less ... 21,700

WARRNAMBOOL DISTRICT.
COUNTY OF POLWARTH.

Block 66/12.—Commencing at a point on the Barwon River at the south-east angle of portion 11 in the parish of Gerangamite; thence by the margin of surveyed lands in said parish westerly and northerly to the southern boundary of the parish of Yeo; thence by said south boundary, bearing westerly to the south-east angle of the parish of Elliminyt; thence north by eastern boundary of said parish to north-east angle of section 16; thence west one mile; thence south one mile to south-east angle of section 18; thence by south boundaries of sections 18 and 19 and a line in continuation bearing west five miles ten chains, more or less, to the north-east corner of contract block No. 66/13; thence by a line bearing south five miles fifty chains, more or less; and thence by a line bearing east twelve miles, more or less, to the Barwon River; and thence by the Barwon River bearing northerly to the point of commencement; and containing, more or less ... 31,900

Block 66/13.—Commencing at a point ten chains east from the south-west angle of portion 7 in the parish of Pirron Yaloak; thence by a line bearing south five miles ten chains, more or less; thence by a line bearing east eight miles forty chains, more or less; thence by a line bearing north five miles fifty chains, more or less; thence by the margin of sold and surveyed lands in the parish of Pirron Yaloak westerly to the point of commencement; and containing, more or less ... 27,914

COUNTIES OF HEXTESBURY AND POLWARTH.

Block 66/14.—Commencing at a point on the southern boundary line of portion 7 in the parish of Pirron Yaloak, county of Polwarth, ten chains east from the south-west angle of said portion; thence by a line bearing south five miles ten chains, more or less; thence by a line bearing west eight miles forty chains, more or less; thence by a line bearing north five miles, more or less; thence by the southern boundary lines of parishes of South Purumbete and Pomborneit, bearing easterly to the Tirren-gover Morass and Pirron Yaloak Creek; thence north-easterly by the said creek to north-west angle of last-named parish; and thence by margin of surveyed lands in said parish of Pirron Yaloak south-easterly to the point of commencement; and containing, more or less ... 29,636

GIPPS LAND DISTRICT.

Block 66/15.—Commencing at the south-east angle of contract block No. 66/16, being a point on the western boundary of the parish of Winnindoo bearing north two hundred and sixty-five chains, more or less, from the south-west angle of allotment 16 of section 17 in the before-said parish; thence by a line due south to the margin of swamp on north side of the La Trobe River; thence south-westerly by said margin to King's pre-emptive section; thence northerly, westerly, and southerly to the La Trobe River; thence by the La Trobe River and the margin of swamps to a point due south of the south-west angle of contract block No. 66/16; thence by a straight line bearing north seven miles twenty chains, more or less, to said angle; thence by southern boundary of aforesaid block, bearing east nine miles fifty chains, more or less, to the point of commencement; and containing, more or less ... 34,720

Block 66/16.—Commencing at a point being the north-west angle of Heyfield No. 2 pre-emptive section; thence by a straight line bearing west six miles sixty chains, more or less; thence by a line bearing south four miles seventy-five chains, more or less; thence by a line bearing east nine miles fifty chains, more or less, to the margin of surveyed land in the parish of Winnindoo; thence north by said margin to the south-east angle of allotment 29 in said parish; thence by southern boundaries of allotments 29 to 33 inclusive to the eastern boundary of Heyfield No. 2 pre-emptive section; thence by part of the eastern, the southern, and the western boundaries of said pre-emptive right, bearing southerly, westerly, and northerly to the point of commencement; and containing, more or less ... 30,277

Block 66/17.—Commencing at a point on the Macalister River bearing due north from the north-west angle of allotment 200 in the parish of Tinamba; thence by western boundary of surveyed land in the parish of Tinamba due south to the northern boundary of the township of Heyfield bridge; thence by said northern and by the western boundary of the township reserve westerly and southerly to the Thomson River; by the northern bank of said river easterly to a point due north of north-west angle of Heyfield pre-emptive section; and thence by a straight line south to said angle crossing the Thomson River; thence west about one mile forty chains; thence south about sixty chains to north-east angle of Heyfield No. 2 pre-emptive section; thence by northern boundary of same and a line bearing due west eight miles, more or less; thence by a line due north to the Macalister River; and thence by that river easterly and north-easterly to the point of commencement; and containing, more or less ... 39,325

Block 66/18.—Commencing at the south-east angle of Cungmundi pre-emptive section, on the Avon River; thence by the eastern and part of the northern boundaries of said section northerly and westerly to the south-east angle of Tabbarabara pre-emptive section; thence by eastern and northern boundaries of the same northerly and westerly to the Avon River; thence by the eastern bank of said river to a point thereon bearing from the north-west angle of last-named section about N. 62° W. three miles sixty chains, more or less; thence about eighty chains due north; thence by a line bearing east eleven miles fifty chains, more or less; thence by a line bearing south four miles forty chains, more or less, to the northern boundary of the parish of Stratford; and thence by part of said boundary, bearing due west to the point of commencement; and containing, more or less ... 26,233

Block 66/19.—Commencing at the north-west angle of allotment 14 in the parish of Yarram-yarram; thence west three miles; thence north three miles forty chains; thence east three miles forty chains to the north-west angle of allotment 61 in the before-said parish; thence southerly by the eastern boundaries of allotments 61, 60, 59, 58, 56, and 55, westerly by the north boundary of allotment 49, and southerly by western boundary of same to the point of commencement. Excluding from above-described area Mr. Hallett's pre-emptive section of Devon; and containing, more or less ... 7,500

BALLARAT DISTRICT.
COUNTY OF GREENVILLE, PARISH UNNAMED.

Block 66/20.—Commencing at the north-west angle of allotment 23 in the parish of Mannibadar; thence north two miles forty chains; thence east two hundred and ninety-five chains, more or less; thence by a line bearing south to the north-east angle of Duncan Hoyle's pre-emptive section; thence by the northern and western boundaries of same, and the north boundary of the parish of Mannibadar, bearing westerly, southerly, and westerly to the point of commencement; and containing, more or less 5,725

BERCHWORTH DISTRICT.

Block 66/21.—On the banks of and adjoining the Mitta-mitta River, comprising portions of the Bethanga, Woorongong, Wagra, Yabba, Tallandoon, and Mitta-mitta runs; in such locality as shall be more accurately defined by the District Surveyor; and containing, more or less 10,000

WARRENAMBOOL DISTRICT.

Block 66/22.—Commencing at the south-west angle of the parish of Ecklin; thence south seven miles and a half; thence east five miles; thence north seven miles and a half to south-east angle of parish of Ecklin; thence west five miles to the point of commencement; bearings and distances all more or less; and containing, more or less 24,000

PARISH OF , COUNTY OF HRYTESBURY.

Block 66/23.—Commencing at the south-west angle of the parish of Elingamite; thence by a line bearing south seven miles and a half, more or less; thence by a line bearing east five miles, more or less; thence by a line and part of the western boundary of the parish of Jancourt seven miles and a half, more or less, to the south-west angle of the parish of Elingamite; thence by a line bearing due west, being the southern boundary of the parish of Elingamite, five miles, more or less, to the point of commencement; and containing, more or less 24,000

ECHUCA DISTRICT.

COUNTY OF RODNEY.

Block 66/24.—Commencing at a point on the east boundary line of allotment 22 in the parish of Bonn, about eight chains south from the north-east angle of same; thence by a line being the eastern margin of surveyed lands in the parishes of Bonn and Rochester, bearing true north five miles forty-five chains, more or less, to a road forming the eastern boundary of allotments R, Q, L, K, and E, in the last-named parish; thence north-east by said road to the south angle of allotment S; thence by a road forming the eastern boundary of allotment S, bearing north-east to the south boundary of parish of Echuca South; thence by last-named boundary, bearing east to south-west angle of the parish of Koyuga; thence by the Victorian degree of longitude $3^{\circ} 54'$ bearing due south to its point of intersection by the degree of latitude $36^{\circ} 24'$; thence by said degree of latitude, bearing west to the point of commencement; and containing, more or less 26,670

Block 66/25.—Commencing at the south-west angle of the parish of Koyuga; thence by southern boundary of the said parish bearing true east to the south-west angle of the parish of Tongala; thence by the fourth degree of Victorian longitude due south to the point of intersection by the degree of latitude $36^{\circ} 24'$; thence by the last-named degree of latitude bearing west to the south-east angle of contract block No. 66/24; and thence by eastern boundary of same block, bearing true north to the point of commencement; and containing, more or less 24,670

Tenderers will state a rate per lineal mile for trial surveys of main and secondary roads, outline survey of creeks, rivers, &c., marking roads and subdivisional lines.

The period fixed for the completion of these surveys is the 1st September, 1866, but half of the work must be in by the 30th June.

The Board of Land and Works will not necessarily accept the lowest or any tender.

Plans of the land here proposed to be surveyed can be seen at Surveyor General's Office, La Trobe street west, Melbourne, and at the various District Survey Offices throughout the colony.

J. M. GRANT,
President of the Board of Land and Works.
Lands and Survey Office,
Melbourne, 20th February, 1866.

TENDERS FOR GRAZING SECTIONS.

TENDERS will be received (under the 39th section of *The Amending Land Act 1865*) by the Board of Land and Works, up to Noon of Wednesday, the 4th April, for the occupation for pastoral purposes only of the portions of Land hereunder described, subject to the following terms and conditions, and subject to the restrictions, limitations, and provisions contained in *The Land Act 1862*, relating to the ordinary pastoral occupation of Crown Lands.

1. The period of occupation will be for one year from the date of the acceptance of the tender, subject to the granting of licenses under the 42nd section of the Amending Land Act, without any reduction of the license fee or allowance for compensation during current year of occupancy.

2. The minimum fee in each case will be £5, in accordance with the regulations of the 16th May last.

3. The license fee is payable yearly in advance, the first payment either in person or by agent immediately on the acceptance by the board of the several tenders.

4. If the land be not required for sale, or for other appropriation, the license will be renewable at the option of the said board, on the same terms and conditions; provided application be made by licensee two months prior to the expiry of the current license, and payment of license fee for ensuing year be then made.

5. The licenses will confer no right to claim any valuation for improvements made upon the land by licensees.

6. Upon expiration of the license one month will be allowed for the removal of improvements.

7. The highest or any tender not necessarily accepted.

8. If any error whatsoever be made to appear in the description or area of the portions of land to be licensed hereunder, the same shall be rectified, and a compensation or equivalent in satisfaction thereof shall be determined by the Board of Land and Works, and accepted by the licensee in full of claim for loss or damage sustained thereby, or in the event of the licensee being dissatisfied with the amount so determined, the board may cancel such license and return to the licensee the proportionate part of the license fee for the unexpired term of such license.

Tenders to be endorsed "Tender for Land under the 39th Section," and to be deposited in the Crown Lands Tender-box at the entrance of this office.

Plans of the land can be seen at the Occupation Office of the Crown Lands Department, and at the several Survey Offices of the districts where the land is situated.

J. M. GRANT,
President of the Board of Land and Works.
Office of Lands and Works,
Melbourne, 3rd March, 1866.

Lot 1. Sixty-two acres one rood and ten perches, parish of Wooranyalook, county of Grant, allotment 5 of section 16.

Lot 2. Forty acres, parish of Moorpanyal, county of Grant, bounded on the north by allotment 98, bearing east; on the east by a road bearing south; on the south by allotment 97, bearing west; and on the west by part of allotment 100, bearing north to the commencing point.

Lot 3. Eighty-one acres, parish of Duneed, county of Grant, situated north of allotments S, X, and W of section 9, in said parish, reserving land in the north-west corner of this allotment set apart for the use of the national school.

Lot 4. Five hundred and forty acres, county of Grant, parish of Puebla, being allotments 17, 18, and 19.

Lot 5. Eighty-seven acres two roods and eight perches, county of Grant, parish of Yowang, allotment 102.

Lot 6. Ninety acres, county of Grant, parish of Yowang, being the unalienated and unappropriated Crown land in allotment 88.

Lot 7. Thirty-six acres, suburban allotment 21, near the township of Inverleigh, in the parish of Carrah, county of Grant, having a frontage to the River Barwon, situated west of Mr. Hope's pre-emptive section.

Lot 8. Fifty-five acres one rood, parish of Carrung-e-murnong county of Grant, allotment 4 of section 19.

Lot 9. Two hundred and seventy-two acres, county of Grenville, parish of Shelford West, allotments 43 and 55.

Lot 10. Five hundred and ninety acres, county of Grenville, parish of Wilgul North, portion 17 and the swamp adjoining it, and situated south of that allotment.

Lot 11. One hundred and forty-nine acres, county of Grenville, parish of Wilgul North, allotment 76.

Lot 12. Ninety-six acres, county of Polworth, parish of Yanyan-gurt, allotment 62.

Lot 13. Eighty-five acres, county of Grenville, parish of, Warrackbarunah, situated south of allotment B of section 76.

Lot 14. Eighty acres, county of Grenville, parish of Turkeeth, situated west of allotments 48 and 49.

Lot 15. Six hundred and forty acres, county of Talbot, parish of Fryers: Commencing at the south-west angle of said parish; thence by the parish boundary line, bearing north one mile; thence by a line crossing Kangaroo Creek and east one mile; thence south one mile; and thence by the parish boundary of Holcombe, bearing west one mile to the point of commencement.

Lot 16. Six hundred and forty acres, county of Talbot, parish of Holcombe: Commencing at the north-west angle of said parish; thence by the north boundary of said parish, bearing east and crossing Kangaroo Creek one hundred and sixteen chains thirty links; thence by a line bearing south fifty-five chains; thence by a line bearing west one hundred and sixteen chains thirty links; and thence by the west boundary of said parish, bearing north fifty-five chains to the point of commencement.

Lot 17. One hundred and forty-six acres and six roods, parish of Cundare, county of Grenville, allotment 80 B, situated north-west of Lake Cundare, reserving the right of roadway through the allotment.

Lot 18. Two hundred and forty-three acres and thirty-nine perches, parish of Rochford, county of Bourke, portions 42 and 43, situated about two and a half miles west of Lancefield.

Lot 19. Two hundred and twenty-two acres and thirty-nine perches, parish of Rochford, county of Bourke, allotments 44 and 45, similarly situated to the above.

Lot 20. Five hundred and fifty-four acres two roods and thirty-four perches, county of Bourke, parish of Rochford, allotments 53 and 54, similarly situated to the above.

Lot 21. Two hundred and sixteen acres, county of Bourke, parish of Rochford, allotment 55, similarly situated to the above.

Lot 22. Two hundred and fifty-seven acres, county of Bourke, parish of Rochford, allotment 56, similarly situated to the above.

Lot 23. Two hundred and five acres two roods and twenty perches, county of Bourke, parish of Newham, allotment 17 of section 3, about six miles north-east of Woodend.

Lot 24. One hundred and seventy-one acres two roods and nineteen perches, county of Bourke, parish of Newham, allotment 18 of section 3, about six miles north-east of Woodend.

Lot 25. Six hundred and twenty-five acres two roods and thirty-nine perches, county of Mornington, parish of Narreworran, allotment 10, situated five miles north of Dandenong.

Lot 26. Two hundred and forty acres, parish of Boottahpool, county of Villiers, allotment 27, about eight miles north-west of Belfast.

Lot 27. Sixty-six acres, parish of Eumeralla, county of Normanby, allotment 7 A, on the Eumeralla River, three miles west of township of Yambuk.

Lot 28. Four hundred acres, parish of Eumeralla, county of Normanby, allotment 1, reserve south of Yambuk on the coast.

Lot 29. Five hundred and seventy acres, county of Villiers, parish of Yambuk, allotment 9 A, on the coast, about three miles south-east of Yambuk.

Lot 30. One hundred and seventy-eight acres, county of Villiers, parish of Yambuk, allotment 20, on the Eumeralla River, two miles south of Yambuk.

Lot 31. Twenty acres and three roods, county of Villiers, parish of Yambuk, allotment 1, late a police reserve, situated at the north-east corner of township of Yambuk.

Lot 32. Six hundred and forty acres, county of Villiers, parish of Yarpurk, allotment 34, about two miles north of the village of Kororoit.

Lot 33. Two hundred and ten acres, county of Villiers, parish of Yarpurk, allotment 1, situated two miles south of Woolthorpe.

Lot 34. Sixty acres, county of Villiers, parish of Yarpurk, allotment 17 A, situated about three miles south of Woolthorpe.

Lot 35. One hundred and eighty acres, county of Villiers, parish of Yarpurk, allotment 13, about six miles south-east of Woolthorpe.

Lot 36. Two hundred and eighty acres, county of Evelyn, parish of Burgoyne, allotment C, south-easterly of the township of Burgoyne.

Lot 37. Eight acres and two roods, county of Evelyn, parish of Warrandyte, known as the Police Paddock, situated in the township of Warrandyte, between the Wesleyan Church reserve and Forbes street, on the River Yarra.

UNIFORM CAPS, ETC.

TENDERS will be received until Noon on Wednesday, the 14th day of March, 1866, for the supply of Uniform Caps and Bands, in such quantities as may be required during the year 1866, for Guards, Porters, Pointsmen, &c., consisting of

- Cloth Caps
- Cloth Bands, silver embroidered
- Cloth Bands, worsted embroidered.

The caps and bands to be in strict accordance with sample, well made and sewn, cloth properly shrunk, and in every respect subject to approval.

The contractor will be liable for any expense incurred by the Government owing either to delay in the execution of orders,

or to rejection of caps and bands when delivered. The whole of the caps and bands ordered must be made to measure, and delivered, free of charge, to the Railway Storekeeper, Williamstown, on or before the first day of May, 1866.

A deposit of 10 per cent. on the amount of the contract will be required on acceptance of the tender.

Tenders, sealed and marked "Tender for Uniform Caps and Bands for Victorian Railways," to be addressed to the Chairman of the Tender Board, Stores and Transport Office, King street, Melbourne, where samples may be seen and further particulars obtained.

JAS. G. FRANCIS.

Department of Railways,
Melbourne, 12th February, 1866.

UNIFORM CLOTHING.

TENDERS will be received until Noon on Wednesday, 14th day of March, 1866, for the supply of Uniform Clothing, in such quantities as may be required during the year 1866, consisting of

- Frock Coats for Guards
- Monkey Jackets ditto
- Jackets for Head Porters
- " for Porters and Pointsmen
- Overcoats.

The uniform to be in strict accordance with samples, well made and sewn, cloth properly shrunk, and in every respect subject to approval.

The contractor will be liable for any expense incurred by the Government, owing either to delay in the execution of the order or rejection of clothing when delivered.

The whole of the clothing ordered must be made to measure (for which purpose a free pass to all stations will be granted), and delivered free of charge to the Railway Storekeeper, Williamstown, on or before the 1st day of May, 1866.

A deposit of 10 per cent. on the amount of the contract will be required on acceptance of the tender.

Tenders, sealed and marked "Tender for Uniform Clothing for Victorian Railways," to be addressed to the Chairman of the Tender Board, Stores and Transport Office, King street, Melbourne, where samples may be seen and further particulars obtained.

JAS. G. FRANCIS.

Department of Railways,
Melbourne, 12th February, 1866.

MILK FOR THE LUNATIC ASYLUM, YARRA BEND.

TENDERS will be received until Noon on Wednesday, the 21st instant, for the supply of Fresh Milk, in such quantities as may be required at the Lunatic Asylum up to the 31st December, 1866.

The milk must be of the best quality, and is to be delivered when required on order of the officer in charge.

Security will be required in the sum of £30 for due fulfilment of the contract.

Tenders must be accompanied by bank draft or bank notes for £5, which deposit will be forfeited in the event of the successful tenderer failing to take up the contract.

The contract will be terminable by three months' notice, either from the Inspector of Stores on the part of the Government, or from the contractor; such notice to date from the first of any month.

An estimate of the probable requirements and forms of tender can be obtained from the Inspector of Stores, Melbourne. Tenders to be addressed to the Chairman of the Tender Board, Government Stores, Melbourne, and deposited in the Tender Box, Government Stores, Melbourne.

The Government will not necessarily accept the lowest or any tender.

GEO. VERDON.

Treasury,
Melbourne, 2nd March, 1866.

FUEL AT BENALLA.

TENDERS will be received up to Noon on Wednesday, 28th March, 1866, for supplying the Government Departments, Benalla, with Fuel during the year 1866.

Description and quantity of fuel, and all necessary information regarding the supply, and forms of tender, can be obtained at my office, Court House, Benalla.

WILLIAM PIPER,
Police Magistrate.

Benalla, 28th February, 1866.

FUEL AT SALE.

TENDERS will be received up to Noon on Monday, 12th March, for supplying the Government Departments, Sale, with Fuel during the year 1866.

Description and quantity of fuel, and all other necessary information regarding the supply, and forms of tender, can be obtained at my office, Court House, Sale.

W. H. POSTER,
Police Magistrate,
Sale,
8th February, 1866.

FIREWOOD AT SMYTHESDALE.

TENDERS will be received up to Monday, the 19th day of March, for supplying the Government Offices at Smythesdale with Firewood during the year 1866.

Description and quantity of firewood, and all other necessary information regarding the supply, and forms of tender, can be obtained at the Office of the Chairman of the Tender Board, Court House, Smythesdale.

J. P. HAMILTON,
Chairman of the Tender Board at Smythesdale.

Police Sales.

LEXTON.

THE undermentioned confiscated goods, seized and confiscated under the Act No. 227, will be sold by auction, at the Lexton Police Station, at Twelve noon on Saturday, the 10th of March, 1866:—

- 11 bottles containing ginger wine
- 3 " " brandy.

FREDK. C. STANDISH,
Chief Commissioner of Police.
Police Department, Chief Commissioner's Office,
Melbourne, 27th February, 1866.

SALE.

THE undermentioned unclaimed property, now in the possession of the Police, will be sold by auction, at the Sale Police Station, unless previously claimed, at Twelve noon on Saturday, the 10th of March, 1866:—

- 1 silver watch
- 1 chesnut mare, branded M over heart on off shoulder
- 1 pack-saddle, complete
- 1 old saddle
- 3 bridles
- 1 pair of spurs, and
- Sundry miscellaneous articles of minor value

FREDK. C. STANDISH,
Chief Commissioner of Police.
Police Department, Chief Commissioner's Office,
Melbourne, 19th February, 1866.

THE GOVERNMENT GAZETTE.

SUBSCRIPTIONS.—The subscription, on and after the 1st January, 1864, including Postage, will be at the rate of £3 per annum, or 10s. per quarter, payable in advance.

Subscribers will not in future receive the Acts of Parliament with the Gazette.

Subscriptions are required to terminate with the quarters ending March, June, September, or December; a less period than three months cannot be subscribed for.

ADVERTISEMENTS will be charged at the uniform rate of Sixpence per line throughout.

POSTAGE STAMPS cannot in any case be received in payment from any place at which Post Office Orders are issued, and under any circumstances ARE SUBJECT TO A DEDUCTION AT THE RATE OF ONE SHILLING IN THE POUND.

The GOVERNMENT GAZETTE is published on TUESDAY and FRIDAY in each week, and Notices for insertion must be received by the Government Printer on or before Ten o'clock of the day preceding the day of publication.

Single copies of the GOVERNMENT GAZETTE will be 1s. each.

*All payments are required in advance, and Letters and Remittances should be addressed to "The Government Printer, Melbourne."

December, 1863.

NOTICE.

MESSRS. GORDON AND GOTCH, of Great Collins street west, Melbourne, and 4, Hunter street, Sydney, and Messrs. HEATH AND CORDELL, 18, Malop street west, Geelong, are appointed Agents to receive Advertisements and Subscriptions for the Government Gazette.

J. FERRES,
Government Printer.

1st October, 1862.

Private Advertisements.

DISSOLUTION OF PARTNERSHIP.

NOTICE is hereby given that the partnership hitherto existing between Jas. Fulton and Andrew Anderson, under the style or firm of "Fulton and Anderson," wholesale and retail grocers, wine and spirit merchants, Geelong, was dissolved by mutual consent on 1st March, 1865;

JAS. FULTON,
A. ANDERSON.
Witness to the signature of James
Fulton and A. Anderson—
GEO. WHITELAW,
Geelong, 5th March, 1866.

No. 984

DISSOLUTION OF PARTNERSHIP.

THE partnership between George Mueller and Nicholas Fogelstrom Boswarra, trading under the firm or style of "Mueller and Co.," is this day dissolved by mutual consent. All debts will be received and paid by the abovenamed George Mueller.

Richmond, 6th March, 1866.

N. F. BOSWARRA,
GEORGE MUELLER.

Witness—
WILLIAM MITCHELL.

No. 956

PUBLIC NOTICE.

THIS is to certify that I the undersigned will not be responsible for any debts contracted on my account, without my written authority.

Dated this 27th of February, 1866.

EDWARD ROW,
Sandhurst.
No. 934

LOCKWOOD QUARTZ MINING AND CRUSHING COMPANY.

I, THE undersigned Dexter Brigham, hereby make application to register the Lockwood Quartz Mining and Crushing Company, Sandhurst (registered), under the provisions of the Mining Companies Limited Liability Act, 1864; and I do solemnly and sincerely declare that the following statement is, to the best of my belief and knowledge, true in every particular, namely:—

1. The name and style of the company is "The Lockwood Quartz Mining and Crushing Company, Sandhurst (registered)."
2. The place of operations shall be at Mechosk and Alexander Reefs, in the mining district of Sandhurst.
3. The nominal capital of the company is Twenty thousand pounds, in twenty thousand shares of One pound each.
4. The amount already paid up is Ten thousand pounds.
5. The name of the manager is Dexter Brigham.
6. The office of the company is in Forest street, Sandhurst.
7. The names and several residences of the shareholders, and the number of shares held by each at this date, are as follows:—

Name and Residence.	No. of Shares.
James Martin Espie, Lockwood	2000
Isaac Henry, Lockwood	500
Simon Henry, Lockwood	3500
Johnson Glenville, Shelbourne	2500
Peter Eastice, Shelbourne	2000
Thomas Manning, Sandhurst	1000
Charles Dolding, Lockwood	500
John Younger, Sandhurst	1500
William Brookes, Sandhurst	1500
Charles Sayer, Sandhurst	500
John Isaac Carter, Sandhurst	1000
Edward Sparkes Vick, Lockwood	1000
Dexter Brigham, Sandhurst	2000
Total shares	20,000

Sandhurst, 2nd March, 1866.

DEXTER BRIGHAM,
Manager.

Witness—
WILLIAM BROOKES.

No. 951

HOMEWARD BOUND GOLD MINING COMPANY.

I, THE undersigned James B. Hague, hereby make application to register the Homeward Bound Gold Mining Company (registered), under the provisions of the Mining Companies Limited Liability Act, 1864; and I do solemnly and sincerely declare that the following statement is, to the best of my belief and knowledge, true in every particular, namely:—

1. The name and style of the company is "The Homeward Bound Gold Mining Company (registered)."
2. The place of operations is at Stringer's Creek.
3. The nominal capital of the company is £6,700, in 3,350 shares of Two pounds each.
4. The amount already paid up is £3,350, or One pound per share to claimholders.
5. The name of the manager is James B. Hague.
6. The office of the company is on Happy-go-Lucky.
7. The names and several residences of the shareholders, and the number of shares held by each at this date, are as follows:—

Name and Residence.	No. of Shares.
John Wilson, Stringer's Creek	627
William Hyrne, Happy-go-Lucky	209
James B. Hague, Happy-go-Lucky	210
Alexander Stewart, Happy-go-Lucky	209
Henry Davis, Bald Hills	209
Augustus Sangster, Stringer's Creek	209
Henry Clarke, Stringer's Creek	419
James Brooks, Stringer's Creek	210
Catherine Cane, Stringer's Creek	210
Edwin Bond, Happy-go-Lucky	210
Peter Wilson, Happy-go-Lucky	105
John Murphy, Happy-go-Lucky	210
William Tait, Happy-go-Lucky	209
George Dell, Happy-go-Lucky	104
	3350

Dated this 3rd March, 1866.

J. B. HAGUE,
Manager.

Witness to signature—
W. HAYTON.

No. 984

MANSFIELD DISTRICT ROAD BOARD.

BYE-LAW No. 1.

THE business of the Board at all ordinary meetings shall be conducted with open doors, unless it may become necessary to exclude strangers on account of their disorderly conduct.

Clause 2. The ordinary meetings of the board shall be held on the first Monday of every month at Two o'clock p.m.

Clause 3. Should a quorum not be present within one hour after the time appointed, the names of the members present shall be entered in the minute book.

Clause 4. The first business of all meetings of the board shall be the reading and confirmation of the minutes of the preceding meeting, and no discussion shall take place thereon except as to their accuracy as a record of the proceedings; after confirmation such minutes shall be signed by the chairman.

Clause 5. Special meetings of the board shall, on the requisition of three or more members, be convened by the clerk; the object of such meeting being set forth in the requisition.

Clause 6. At the ordinary meetings of the board after the confirmation of the minutes, the following shall be the order of business, viz.:-

1. Reading and ordering on correspondence.
2. Reading and considering petitions and memorials.
3. Reading and ordering on reports of committees and officers.
- Orders of the day arising out of former minutes, and any business the chairman may bring before the meeting.
5. Motions of which notice shall have been given in writing.
6. Examination and passing of accounts.
7. Notices of motion.

Clause 7. Every petition addressed to the board shall be presented by one of the members, who shall be responsible for its being properly and respectfully worded.

Clause 8. No motion shall be proceeded with unless the member who gave notice thereof, or some other member duly authorised by him in writing, be present when called upon to proceed with the same. Notices of motion not so proceeded with shall be considered as having lapsed.

Clause 9. The mover of any motion which may be referred to a committee shall, for that occasion, be a member of such committee.

Clause 10. No motion or amendment shall be entertained or discussed until it has been seconded, and one amendment only shall be discussed at one time; but if lost any other may be moved before the original motion is put to the vote.

Clause 11. No person, not being a member, shall be permitted to address the board without the consent of the majority of the board then present, and without giving notice in writing to the clerk of the board seven days previously, stating the subject matter of his address.

Clause 12. Every member, including the chairman, shall stand while addressing the board.

Clause 13. The ruling of the chairman shall be final on all points of order or practice, and shall be given without comment or argument.

Clause 14. Every motion or amendment shall be committed to writing, with the signature of the mover and seconder, and no motion or amendment shall be withdrawn without the consent of the board.

Clause 15. Any member may require the clerk to take down the particular words used by a member immediately on the same being uttered.

Clause 16. No discussion shall be allowed on any motion for adjournment. If the motion be carried, the business undisturbed shall have precedence at the next ordinary meeting of the board; but if lost, the subject previously under consideration, or the next in order, shall be discussed before a subsequent motion for adjournment be entertained.

Clause 17. No member shall speak twice on the same question except in reply or personal explanation.

Clause 18. Any member who shall refuse to obey when called to order by the chairman, or shall use any expression capable of being applied offensively to any other member, and who shall refuse to withdraw such expression and make a satisfactory apology when required to do so by the chairman, shall be liable to a penalty not exceeding Five pounds, to be recovered before any two justices of the peace.

Clause 19. The voting shall in every case be by show of hands for and against the motion or amendment. Every motion or amendment, with the name of the mover and seconder, shall be entered in the minutes, and the votes shall be recorded if required by any member.

Clause 20. The original manuscript of every motion or amendment shall, if required, be laid on the table at the meeting at which it is to be confirmed, and may be destroyed after the minutes containing the said motions or amendments are confirmed.

Clause 21. Any member may protest against any resolution of the board by delivering the said protest in writing to the clerk duly signed, stating his reason or reasons for protesting against such resolution, and the clerk shall make an entry of the same in the minute book.

Clause 22. Any member may, without previous notice, move a call of the board for the consideration of any subject; and upon such motion being carried, the clerk shall give notice thereof to each member six clear days at least before the meeting for which such call is made, such notice to state the subject for consideration and the date and hour of meeting; and any member not present at such call of the board shall be liable to a penalty not exceeding Five pounds, recoverable before any two justices of the peace; unless reasonable cause for such absence be shown to the satisfaction of the board.

Clause 23. No motion, the effect of which shall be to rescind a former resolution of the board, shall be entertained unless

notice thereof, in writing, be given at a preceding meeting, and a call of the board made for the purpose.

Clause 24. It shall be competent for a majority of the board to suspend at any meeting one or more of the standing orders herein contained, except the purport of such suspension be the rescinding of any motion previously adopted.

Clause 25. All contracts amounting to £20 shall be made by tender, and advertised not less than twice in some paper circulating in the district, and notices calling for tenders shall also be posted on the Police Court and Post Office.

Clause 26. Every tender must be accompanied by a deposit of a sum equal to ten per cent. of the gross amount of the tender, which sum shall be returned in the event of the tender not being accepted, but should the tender be accepted such sum to be absolutely forfeited to the board if the tenderer fails to take up his contract within ten days after receiving a notification from the clerk that his tender has been accepted, but to be refunded to the contractor upon the certificate of the engineer of the satisfactory completion of the contract. In the event of the non-performance of the works from any cause whatsoever the board shall be entitled absolutely to retain such deposit as liquidated damages for breach of contract and to appropriate the same.

Clause 27. When any tender shall have been accepted by the board, a contract bond shall be entered into, signed by the contractor and also by the chairman and one other member, and the contractor shall also be required to sign the plans and specifications of the work for which his tender has been accepted.

Clause 28. Every tender to be addressed to the chairman of the board, and endorsed "Tender for—" and to be placed in a box specially provided and affixed to the board room so that tenders may be dropped into it from the outside. This box to have "Tender-box" painted on it, and to be secured with a patent lock of approved quality, the key of which shall be kept by the chairman, and such box not to be opened except at a meeting of the board.

Clause 29. Every tender must be on the printed form to be obtained at the office of the board, and must be filled up in accordance with the schedule attached to the specification, and no tender will be recognised unless made out in compliance with these conditions.

Clause 30. In the event of the contractor not completing his contract within the term stipulated in the conditions thereof, the engineer shall immediately report thereon to the board.

Clause 31. All payments shall be made by cheque, signed by the chairman and one other member, and countersigned by the treasurer; and no cheque shall be given unless the account for which it is payable shall have been passed at a meeting of the board, or by a committee duly empowered to do so.

Clause 32. The clerk, engineer, and every other officer and servant shall, when called upon, furnish official reports to the board. The collector shall also furnish detailed monthly reports showing the amount of the rates received by him during the month immediately preceding, the moneys paid to the treasurer, and the amount of uncollected rates.

Clause 33. In all cases it shall be sufficient for the collector to apply once either personally or by letter for any rate due, and at the time of such application he shall furnish the party owing such rate with a written notice, showing the amount of rates due, describing the property on which the rates are owing, and demanding payment of such sum at the office of the board within 21 days after service of notice, and stating that in default of payment, legal proceedings for the recovery will be taken.

Clause 34. The collector shall every seven days pay over to the treasurer all moneys collected by him, and obtain a receipt for each separate payment.

Clause 35. The clerk shall have the custody of the common seal of the board, and shall be empowered to affix the same to any corporate document requiring such affixture, and also in case of powers of attorney or other legal documents not relating to the corporation, the signatures of which require to be verified before a justice of the peace by declaration, and in such case the said seal shall and may be affixed by the clerk to the justice's certificate accompanying the same, on the receipt of a fee of 10s. 6d. for each and every attestation.

Clause 36. No election to any vacant office at the disposal of the board shall take place until six clear days notice shall have been given by advertisement in some newspaper or newspapers approved of by the Board, inviting applications from candidates properly qualified.

Clause 37. The treasurer shall present his accounts monthly to the board, showing the balance at the bank and the actual liabilities of the board.

Clause 38. The clerk shall attend at the office of the board, Mansfield, on every alternate Monday, from the hour of Ten a.m. till Noon, to receive notices and transact the ordinary business of the board.

Interpretation clause.—The word "Chairman" shall in all cases signify the permanent chairman of the board, or in his absence any member appointed to preside at any meeting of the board. The term "Board" shall in all cases signify a quorum of the board.

BLAYNEY W. WALSH, Clerk.

No. 930

SHIRE OF WARRNAMBOOL.

NOTICE is hereby given that at a Special Meeting of the Council to be held at the Telegraph Hotel, Wangoom, on Saturday, the 24th March instant, at Eleven o'clock a.m., the council will take into consideration a resolution to borrow a sum not exceeding £3000 on the security of a special rate of sixpence in the pound at Ten pounds per centum per annum interest, to be applied to the making portions of the main and leading roads within the shire, one-fifth part of such loan to be paid off on the first Saturday in January in each year.

ALFRED DAVIES,
Shire Secretary.

No. 965

REAL PROPERTY ACT.

No. 964.

FREDERICK THOMAS SAUGOOD, of Flinders street, in the city of Melbourne, merchant, has applied to have brought under the provisions of the Real Property Act the land described at the foot hereof; and the Commissioner of Titles has appointed that upon the expiration of fourteen clear days from this advertisement in the *Government Gazette*, the Registrar General shall, unless he shall in the interval have received a caveat forbidding him to do so, proceed to bring such land under the provisions of the Act.

Dated the 5th day of March, 1866.

THE LAND REFERRED TO.

Part of allotment nineteen of section twenty-five, parish of Moorooduc, county of Mornington: Bounded on the north by the north boundary line of the allotment twenty-eight chains; on the east by a road one chain wide, bearing south sixteen degrees west two chains and fifty links; on the south by other part of the allotment, bearing to the western boundary line twenty-seven chains and thirty-one links or thereabouts; and on the west by a curved line two chains and fifty links or thereabouts, being the northern half of the Crown allotment.

W. K. HUGHES,
Assistant Registrar General.MALLESON AND ENGLAND,
Solicitors for the applicant.

No. 961

REAL PROPERTY ACT.

No. 960.

JAMES SHIELDS, formerly of Ballarat, in the colony of Victoria, but now of Bathgate, in the county of Linlithgow, in that part of Great Britain and Ireland called Scotland, Esquire, has applied to have brought under the provisions of the Real Property Act the land described at the foot hereof; and the Commissioner of Titles has appointed that upon the expiration of fourteen clear days from this advertisement in the *Government Gazette* the Registrar General shall, unless he shall in the interval have received a caveat forbidding him to do so, proceed to bring such land under the provisions of the Act.

Dated the 27th day of February, 1866.

THE LAND REFERRED TO.

The northern half of allotment eighteen of section twenty-three, township of Ballarat, parish of Ballarat, county of Grenville.

W. K. HUGHES,
Assistant Registrar General.

No. 960

REAL PROPERTY ACT.

No. 860.

JAMES MCCONNELL, of Campbell street, in the borough of Collingwood, stonemason, has applied to have brought under the provisions of the Real Property Act the land described at the foot hereof; and the Commissioner of Titles has appointed that upon the expiration of fourteen clear days from this advertisement in the *Government Gazette*, the Registrar General shall, unless he shall in the interval have received a caveat forbidding him to do so, proceed to bring such land under the provisions of the Act.

Dated the 5th day of March, 1866.

THE LAND REFERRED TO.

Part of portion seventy-four, parish of Jilka-jilka, county of Bourke: Commencing on the east side of Campbell street, five hundred and one feet north from the south boundary line of the portion, and bearing further north twenty-six feet, with a depth of seventy feet to Palmer lane.

W. K. HUGHES,
Assistant Registrar General.

No. 954

REAL PROPERTY ACT.

Nos. 955 and 956.

EDWARD WILLIAM CRAWLEY, of Richmond, near the city of Melbourne, gentleman, has applied to have brought under the provisions of the Real Property Act the land described at the foot hereof; and the Commissioner of Titles has appointed that upon the expiration of fourteen clear days from the date of this advertisement in the *Government Gazette*, the Registrar General shall, unless he shall in the interval have received a caveat forbidding him to do so, proceed to bring such land under the provisions of the Act.

Dated the 6th day of March, 1866.

THE LAND REFERRED TO:—

Allotment five of section eleven, parish of Elphinstone, county of Talbot, excepting the following portion of it: Commencing at the north-west corner and bearing east along the north boundary line four hundred and fifteen feet three inches or thereabout; thence bearing south one hundred and forty-four feet; thence bearing west three hundred and forty-three feet nine inches; and bounded on the west by a road three chains wide, bearing northerly to the commencing point. Also, allotment thirteen of section eleven, parish of Elphinstone, county of Talbot. Also, part of portion seventy-one, parish of Boroon-dara, county of Bourke: Commencing three chains and two links west from the south-east corner of the portion, and bearing further west eight chains and eighty-six links, with a depth to Mount street of six chains.

W. K. HUGHES,
Assistant Registrar General.VAUGHAN, MOULE, and SEDDON,
Solicitors for the applicant.

No. 958

No. 30.—MARCH 9, 1866.—2.

REAL PROPERTY ACT.

No. 959.

WILLIAM RODOLPH THOMAS, of Raglan street, Ballarat, in the county of Grenville, law clerk, has applied to have brought under the provisions of the Real Property Act the land described at the foot hereof; and the Commissioner of Titles has appointed that upon the expiration of fourteen clear days from this advertisement in the *Government Gazette*, the Registrar General shall, unless he shall in the interval have received a caveat forbidding him to do so, proceed to bring such land under the provisions of the Act.

Dated the 27th day of February, 1866.

THE LAND REFERRED TO.

The southern half of allotment eighteen of section twenty-three of Ballarat, parish of Ballarat, county of Grenville.

W. K. HUGHES,
Assistant Registrar General.RANDALL, MITCHELL, AND DOWARD,
Solicitors for the said W. R. Thomas,
109, Collins street west, Melbourne.

No. 959

MEMORIAL OF REGISTRATION OF THE TALISMANIC GOLD MINING COMPANY (REGISTERED), REEDY CREEK.

I, THE undersigned John Thos. Marsden, hereby make application to register the Talismanic Gold Mining Company (registered), under the provisions of the Mining Companies Limited Liability Act, 1864; and I do solemnly and sincerely declare that the following statement is, to the best of my belief and knowledge, true in every particular:—

1. The name and style of the company is "The Talismanic Gold Mining Company (registered)."
2. The place of operations is at Reedy Creek.
3. The nominal capital of the company is Sixteen thousand pounds, in sixteen hundred shares of Ten pounds each.
4. The amount already paid up is estimated at Eight thousand pounds.
5. The name of the manager is John Thomas Marsden.
6. The office of the company is at No. 9, Elizabeth street, Melbourne.
7. The names and several residences of the shareholders, and the number of shares held by each at this date, are as follows:—

Name and Residence.	No. of Shares.
Robert Grieve, Reedy Creek	700
Arthur A. Baker, Melbourne	200
John T. Marsden, Melbourne	300
John T. Marsden, in trust for original promoters	375
Robert Warrey, Richmond	25
Total	1000

JNO. T. MARSDEN.

Dated this 27th day of February, 1866.

Witness—

A. A. BAKER.

No. 957

LORD PALMERSTON GOLD MINING COMPANY.

I, THE undersigned James Smidt, hereby make application to register the Lord Palmerston Gold Mining Company (registered), under the provisions of the Mining Companies Limited Liability Act, 1864; and I do solemnly and sincerely declare that the following statement is, to the best of my belief and knowledge, true in every particular, namely:—

1. The name and style of the company is "The Lord Palmerston Gold Mining Company (registered)."
2. The place of operations is at Stony Rises.
3. The nominal capital of the company is One thousand five hundred pounds, in sixty shares of Twenty-five pounds each.
4. The amount paid up is Three hundred and seven pounds ten shillings.
5. The name of the manager is James Smidt.
6. The office of the company is at Stony Rises.
7. The names and several residences of the shareholders, and the number of shares held by each at this date, are as follows:—

Name and Residence.	No. of Shares.
Robert Watson, Sandhurst	4
George H. Watson, Sandhurst	4
William Fairbairn, Hardie, Echuca	4
John Macnamara, Melbourne	4
James B. Motherwell, Melbourne	4
George Hunt, Dolly's Creek	4
Richard James, Mount Doran	2
Josiah Wells, Mount Doran	3
Archibald Fiskin, Lal-lal	4
John Campbell, Lal-lal	4
Peter Inglis, Ingliston	4
Dugald McPherson, Ballan	4
Clarke L. Ross, Melbourne	4
Henry Cuthbert, Ballarat	1
James Smidt, in trust for the company, Stony Rises	11
Total	60

Dated this twenty-second day of February, 1866.

JAMES SMIDT,
Manager.

Witness to signature—

WILLIAM MONTGOMERY.

No. 963

[SCHEDULE C.]

APPLICATION FOR GOLD MINING LEASE.

To the Honorable the MINISTER OF MINES for Victoria.

SIR.—We have duly deposited the sum of Fifteen pounds as required by the regulations for leases of Crown Lands for gold mining and other purposes, as appears by the receipt left with the warden herewith; and we hereby apply for a lease, the particulars of which are hereunder set forth; and we agree, if this application be investigated, that such sum shall, in all respects, be held subject to, and may be appropriated under the terms of such regulations; and that upon the approval of this application we will execute a lease upon the basis therein stated, if the Governor shall think fit to grant the same.

We have the honor to be, sir,

Your obedient servants;

GEORGE WEBER,
ROBERT ROBERTSON
JOSEPH ZETE,
DONALD MCPHEE,
DANIEL WEBER.

Name in full of applicant or applicants, and style under which it is intended that the business shall be carried on.	Full address of each applicant.	Extent of ground applied for.	Minimum number of men to be employed when commencing operations, also subsequently when in full work.	Amount of money proposed to be invested, and in what manner the land is to be worked.	(1.) Precise locality. (2.) Term for which lease is required; and (3.) Time of commencing operations.	Whether the boundaries of the land applied for will include any river, creek of permanent water, spring, or artificial reservoir.	General Remarks.
George Weber, Robert Robertson, Joseph Zete, Daniel Weber— For and on behalf of the Eltham Gold Mining Company.	85, Lonsdale street east, Melbourne	25 acres	(1.) For the first six months, two men (2.) Subsequently, when in full work, twelve men	£5000. Plant and machinery	(1.) Locality: Wet Gully, near Kangaroo Ground; 3½ miles from Eltham (2.) Term: 15 years (3.) Time of commencing operations: Immediately	Wet Gully	None

No. 906

[SCHEDULE A.]

APPLICATION FOR GOLD MINING LEASE.

I, THE undersigned, hereby give notice, that after the lapse of seven days from the date hereof, I will leave with the Warden of the mining division of Yea an application for a Gold Mining Lease, the particulars whereof are hereunder set forth:—

Name in full of applicant or applicants, and style under which it is intended that the business shall be carried on.	Full address of each applicant.	Extent of ground applied for.	Minimum number of men to be employed when commencing operations, also subsequently when in full work.	Amount of money proposed to be invested, and in what manner the land is to be worked.	(1.) Precise locality. (2.) Term for which lease is required. And (3.) Time of commencing operations.	Whether the boundaries of the land applied for will include any river, creek of permanent water, spring, or artificial reservoir.	General Remarks.
Alan Cameron Lyster De Lacy The Prince of Wales Gold Mining Company	55, Little Collins street east, Melbourne	Acres. 30	(1.) For the first six months, four men (2.) Subsequently, when in full work, ten men	£1000. The land to be worked in the usual manner. The stone will be crushed by De Lacy's patent crushers	(1.) Locality—Near the Tea-tree Creek, near Yea (2.) Term—Fifteen years. (3.) Time of commencing operations—On lease being granted	One creek on boundary and within the area	None.

Name of applicant, with address—Alan C. L. De Lacy.

Date and place—8th of March, 1866; 55, Little Collins street east, Melbourne.

No. 952

[SCHEDULE A.]

LETTER OF APPLICATION FOR MINERAL LEASE.

I, THE undersigned, hereby apply to the Minister of Mines for a Lease of Crown Lands for the purpose of mining for minerals or metals other than gold, the particulars of which land, and the mineral or metal intended to be mined, for, are hereunder set forth; and I herewith deposit with the Commissioner of Crown Lands, Mr. Warden McCrea, the sum of £10 to cover the charges of survey and for preliminary expenses in respect of the lease hereby applied for, and also the further sum of £5, as required by the mining leases regulations; and I agree, if my application be investigated, that such last-named sum shall in all respects be held by such commissioner or warden, subject to and may be appropriated by him under the terms of such regulations, and that upon the approval of this application I will execute a lease upon the basis therein stated, if the Governor shall think fit to grant the same.

Date—8th of March, 1866.

I have the honor to be, Sir,

Your obedient servant,

Address—No. 55, Little Collins street east, Melbourne.

ALAN C. L. DE LACY.

Name of applicant or applicants, and address, and style under which it is intended that the business shall be carried on.	Extent of ground applied for.	Whether ground applied for on or below, or both on and below the surface, and how much in each case.	Name of mineral or metal proposed to be worked, and minimum number of men to be employed when commencing operations; also subsequently when in full work.	Amount of money proposed to be invested, and in what manner the land is to be worked.	(1.) Precise locality. (2.) Term for which lease is required. And (3.) Time of commencing operations.	General Remarks.
Alan Cameron Lyster De Lacy The Brian Boru Mining Company	Acres. 40	Both	(1.) For first six months, four men (2.) Subsequently when in full work, ten men Antimony	£500. By raising the ore in the usual manner and by De Lacy's patent crushers	(1.) Locality—Near Tea-tree Creek, near Yea (2.) Term—Thirty years (3.) Time of commencing operations—On lease being granted	

No. 953

In the Supreme Court of the Colony of Victoria.

Between SMITH AND OTHERS, Plaintiffs,
and
P. C. FITZPATRICK, Defendant.

TAKE notice that under and by virtue of the above writ the Sheriff of the Ballarat Circuit District will cause to be sold by public auction, at the City Hotel, Lydiard street, Ballarat, in the said colony, at the hour of Twelve o'clock noon, on Saturday, the 7th day of April, 1866, all the right, title, interest, benefit, claim, demand, and equity of redemption (if any) of Patrick Carthage Fitzpatrick, the abovenamed defendant, in and to all that allotment or parcel of land, in the colony of Victoria, containing by admeasurement one rood, be the same more or less, situated in the county of Grant, parish of Ballarat, being allotment No. 10 of section H, Ballarat; bounded on the north by a line bearing north 66 degrees 8 minutes east one chain; on the east by a line bearing south 23 degrees 52 minutes east two chains fifty links; on the south by a road three chains wide, bearing south 66 degrees 8 minutes west one chain; and on the west by allotment nine, bearing north 23 degrees 52 minutes west two chains fifty links, together with all buildings and erections thereon, unless this execution be previously satisfied.

Terms—Cash.

C. W. KELHAM,
Sheriff's Officer.

Sheriff's Office,
Ballarat, February, 1866.

No. 962

Empoundings.

AXE CREEK.—Impounded at Axe Creek, 2nd March, 1866.—Trespass 5s.

189. Black horse, few white hairs in forehead, long tail squared at bottom, B near shoulder

Same date.—Trespass 6d.

190. Bay horse, star, hind pasterns white, like G above N near shoulder, like G near neck, B faint above SB off shoulder, off shoulder clipped over brands

Same date.—Trespass nil.

205. Red cow, star, white belly, white on back and legs, no visible brands

If not claimed and expenses paid, to be sold on 4th April, 1866.

BENJ. CODE,
Poundkeeper.

7/6

BALLARAT.—Impounded at Ballarat Shire Pound, 4th March, 1866, by Mr. L. McIver.—Trespass 6d.

238. Brindle strawberry steer, like AC near back the last letter very indistinct, an illegible tar brand off back

If not claimed and expenses paid, to be sold on 4th April, 1866.

J. JOHNSTON,
Poundkeeper.

4/

CASTERTON.—Impounded at Casterton, 27th February, 1866.

65. Brindle bullock, EC near horn, like T and blotch near rump

66. Large red and white bullock, FO near rump, 77 near ribs

67. Red and white bullock, blotch off rump, C off shoulder, dew-lapped

68. Red and white cow, NML conjoined off thigh, O off rump, enlarged knee

If not claimed and expenses paid, to be sold on 28th March, 1866.

HENRY DAVIS,
Poundkeeper.

6/

CLUNES.—Impounded at Clunes.—Trespass 6d. each.

1 black or brown mare, white feet and face, wall eye, snip, slightly collar marked, IF near shoulder

1 bay cob mare, few white hairs in forehead, dark points, old scar near hind leg, saddle marked, off fore leg slightly enlarged, and small scar on knee, like X top blotched or indescrivable near shoulder

1 bay filly, dark points, star, rope round neck, FF near shoulder

1 brown mare, star, off hind foot white, fired both fore legs, 23 near neck, and scar near shoulder, saddle marked, scar off

shoulder, CC pitch near rump

1 roan colt cob, near fore and both hind feet white, star, like P-P conjoined or H blotched near shoulder, several scars on body

1 bay horse, small star, C in circle off shoulder, CC pitch near rump

1 bay horse, black points, near shoulder, CC pitch near rump, near hind leg enlarged

1 light bay colt, star, AC pitch off rump, PB near shoulder, dark points

1 bay mare, star, dark points, TD near shoulder, PB off shoulder

1 dappled brown or bay horse, saddle and collar marked, old scar near back, 3C (the 3 reversed) off neck, 4 or 4 off back

If not claimed and expenses paid, to be sold on 4th April, 1866.

GEORGE TAYLOR,
Poundkeeper.

16/

NOTICE.

CRESWICK.—Bay horse, star and stripe, shod, black points, mane, and tail, KT off shoulder, should be bay horse, star and stripe, shod, black points, mane, and tail, KT off shoulder.

If not claimed and expenses paid, to be sold on 14th March, 1866.

THOS. LANG,
Poundkeeper.

DANDENONG.—Impounded at Dandenong, 6th March, 1866.—Trespass 6d. each.

221. Very old chesnut mare, blaze, JA near shoulder, illegible

off neck, like DL near rump; has at foot

222. Bay horse foal, blaze, white hind fetlocks, unbranded

223. Dark brown colt, GR conjoined near ribs, like 1302 off shoulder

224. Black filly, star and pencil mark, B near shoulder

225. Fleabitten grey mare, snip, like MC conjoined blotched off shoulder

226. Iron grey filly, blaze, progeny of above, no brands visible

227. Rusty brown horse foal, also progeny of 225, no visible brands

If not claimed and expenses paid, to be sold on 4th April 1866.

WILLIAM DAVIES,
Poundkeeper.

9/

ELPHINSTONE.—Impounded at Elphinstone.

184. Bay horse, running star, hind feet white, three shoes on, sore back, 600 near neck, like near shoulder, near

WM conjoined

thigh, JT off shoulder

If not claimed and expenses paid, to be sold on 4th April, 1866.

LEWIS COATES,
Poundkeeper.

5/

GLASS'S CREEK.—Impounded at Glass's Creek, 3rd March, 1866, by Mr. Josh. Hawkins.—Damage 1s. 6d. each.

71. Black mare, star, small snip, long tail, W off shoulder

72. Dark brown or black mare, hind feet white, long tail, like or near shoulder

On 6th March, by Mr. John Jonas.—Trespass 1s. 6d. each.

78. Light brown pony mare, black points, small star, rope round neck, no visible brand

79. Bay mare, black points, shod three feet, AT off shoulder

If not claimed and expenses paid, to be sold on 4th April, 1866.

JOHN OAKES,
Poundkeeper.

7/

HADDON.—Impounded at Haddon, 2nd March, 1866, by A. Dalgleish, Esq.

340. Black draught horse, hind shoes on, collar marked, CA conjoined near shoulder, scar near thigh, x near hip

341. Dark bay mare, draught breed, star, switch tail, WS near shoulder, MP conjoined near neck

On 6th March, by J. Roach.

403. Red and white, steer, hoop horns, JC near ribs, like IW tar brand near rump

If not claimed and expenses paid, to be sold on 4th April, 1866.

HENRY SANDERS,
Poundkeeper.

6/6

HEATHCOTE.—Impounded at Heathcote, 6th March, 1866.—Trespass 1s.

230. Bay horse, stripe, white feet, ES near side neck, shod

On 6th March.—Trespass 1s. each.

231. Bay mare, WL near shoulder

232. Bay horse, star and stripe, hind feet white, near shoulder, JR off shoulder

233. Bay colt, JY off shoulder, scar near thigh

234. Brown horse, switch tail, JR off shoulder, JS under blotch

near shoulder, off hip down

235. Chesnut yearling filly, blaze, JY off shoulder

236. Brown yearling filly, no visible brand

237. Roan mare, star and snip, near hind foot white, in circle near thigh, WH near shoulder, TC off shoulder

238. Roan filly, star, K in circle near shoulder

If not claimed and expenses paid, to be sold on 4th April, 1866.

JOHN HAMILTON,
Poundkeeper.

12/



NOTICE.

HEATHCOTE.—No. 216, advertised in *Government Gazette* of 6th instant, as bay horse, should be bay rig.

To be sold on 28th March, 1866.


JOHN HAMILTON,
Poundkeeper.

3/

KOROROIT CREEK.—Impounded at Kororoit Creek, 5th March, 1866.
1 strawberry bullock, wild, a piece out of the under part of each ear, like  on off rump,  on off ribs

If not claimed and expenses paid, to be sold on 4th April, 1866.

5/
B. O. P. KNAPP,
Poundkeeper.


KOROROIT CREEK.—Impounded at Kororoit Creek, 6th March, 1866.
1 black mare, shod,  M near shoulder

63 (both 3's square-topped)
If not claimed and expenses paid, to be sold on 4th April, 1866.


4/6
B. O. P. KNAPP,
Poundkeeper.


LANCEFIELD.—Impounded at Lancefield, 6th March, 1866.—Trespass 6d.

5028. Red and white spotted cow, like HK near rump, O near ribs

5029. Bay mare, star, CH near shoulder,  off shoulder

5030. Brown foal colt, star, near fore and both hind fetlocks white, progeny of 5029, no visible brands

5031. Bay colt, blaze near fore and both hind fetlocks,  off shoulder

On 7th March.
5032. Grey mare, like S  near shoulder

If not claimed and expenses paid, to be sold on 4th April, 1866.


7/6
A. MADIGAN,
Poundkeeper.

NOTICE.


LANCEFIELD.—No. 193, brown mare, star, near hind fetlock a little white, MB near shoulder, and described in *Government Gazette* of the 16th February, 1866, page 418, should be brown horse, and will be sold on the 21st March, 1866.

3/6
A. MADIGAN,
Poundkeeper.


NOTICE.

MIVOR CREEK.—No. 365, gazetted 20th February, 1866, page 449, as yellow and white spotted cow, IS (S hook) near rump, should be  near loin, like 8 near shoulder, off ear marked. To be sold on the 21st March, 1866.

3/6
JOHN WILSON,
Poundkeeper.

MURCHISON.—Impounded at Murchison, 3rd March, 1866, by Winter Brothers.—Trespass 1s. each.
90. Dark red and white cow,  near shoulder, y near rump,


notch near ear

91. Brown and white cow, J-7 over c near ribs, ay off rump,  2 off back, 9 off shoulder

92. Red and white bull calf, no visible brand, progeny of 91

93. Brown and white bullock, CKCK off loin, CV over CK off ribs

94. Black and white cow, C off ribs, WC off rump, tip off both ears


95. Yellow and white cow, QS near shoulder,  conjoined off


hip and ribs


96. Yellow and white cow, H in circle off ribs, notch off ear


97. Strawberry heifer calf, no visible brand, progeny of 96

98. Yellow and strawberry cow, IC off ribs

99. Brown and white cow, WJ near rump, IP off rump and thigh, OD over  off ribs

100. Yellow and white cow,  over G'S off ribs

101. Yellow and white bullock,  off rump

102. Strawberry bullock, notch off ear, like  near ribs

103. Yellow and white poley cow, 22 off rump, JT over IL off ribs

104. Yellow bull calf, no visible brand

105. Red and white bullock, both ears marked, H over like M over like gg near ribs

If not claimed and expenses paid, to be sold on 4th April, 1866.

17/
R. WILSON,
Poundkeeper.

OAKLEIGH.—Impounded at Oakleigh, 5th March, 1866, by Mr. Thos. Miller.—Trespass 1s.

101. Light red and white cow, illegible of rump like JO

102. Red cow, near horn broken, large wen under neck, SF off shoulder

103. White cow, ears red, and red spots about neck, M near rump

104. Red young cow, hoop horns, like JC off rump

On 5th March, by Mr. W. Thompson.—Trespass 1s.

106. Black steer, PA near rump

106. Dark red heifer, white marks on back, no brand visible

On 5th March, by Mr. G. Dodd.—Trespass 1s.

109. Brown pony mare, long switch tail, M off shoulder

110. Brown young colt foal, progeny of 109

If not claimed and expenses paid, to be sold on 4th April, 1866.

9/
THOS REES,
Poundkeeper.

ROKEWOOD.—Impounded at Rokewood, 1st March, 1866, by Mr. Pat. Mathews.—Trespass 1s. each. Notice sent to supposed owner.

73. Strawberry heifer calf, no visible brand

74. Red heifer calf, white spots on ribs, no visible brand

On 3rd March, by Mr. John Collins.

75. Chesnut mare, star and snip, AB near shoulder, with dark brown filly foal at foot, no visible brand

If not claimed and expenses paid, to be sold on 4th April, 1866.

6/
D. McANDREW,
Poundkeeper.

SANDHURST.—Impounded at Sandhurst.

491. Bay mare, broken knees, TF near shoulder

507. Bay cob mare, star, white spots on back, T with blotch

near shoulder, G near hip, NC off neck, S hook off

shoulder

508. Dark brown or black colt, star, D off neck, D off shoulder

If not claimed and expenses paid, to be sold on 4th April, 1866.

5/
DANL. MACKEY,
Poundkeeper.

SMYTHESDALE.—Impounded at Smythesdale, 3rd March, 1866, by Mr. Lavery, for Managers.—Trespass 6d. each.

11. Bay horse, like W near shoulder, W off shoulder

PL

12. Black or dark brown horse, blind near eye, near fetlock swollen, MF near shoulder

If not claimed and expenses paid, to be sold on 4th April, 1866.

5/
FREDK. WORTHAM,
Poundkeeper.

SOUTH GEELONG.—Impounded at South Geelong, 28th February, 1866, by W. Luxmoor.—Trespass 6d. each.

1261. Strawberry heifer, brands invisible

1262. Red and white spotted heifer, brands invisible

On 2nd March, by same.—Trespass 6d.

1289. Red heifer, white back, like IT off rump

On 5th March, by same.—Trespass 6d.

1292. Red heifer, white face, no visible brand

If not claimed and expenses paid, to be sold on 4th April, 1866.

6/
HENRY JOBSON,
Poundkeeper.

TALBOT.—Impounded at Talbot Shire Pound, 6th March, 1866.

1 brown mare, star, little white running down face, off hind foot

white, shod, like C blotched near shoulder (the C in circle)

If not claimed and expenses paid, to be sold on 4th April, 1866.

4/6
WILLIAM GROVE,
Poundkeeper.

NOTICE.

TALBOT.—No. 193, advertised in *Gazette*, 6th March, should be cream colored mare, DR near shoulder, like C con-

joined off shoulder. Will not be sold until 4th April, 1866.

4/
WILLIAM GROVE,
Poundkeeper.

WANGARATTA.—Impounded at Wangaratta, 3rd March, 1866.

352. Chesnut filly, white face, near hind leg white, 5 off shoulder

B

353. Bay filly, star, spectacle brand off shoulder and rump

354. Bay filly, star, both hind fetlocks white, JH near shoulder

355. Bay colt, dock tail, off hip down, both hind fetlocks white, IM near shoulder

B

If not claimed and expenses paid, to be sold on 4th April, 1866.

6/6
ALEXANDER TONE,
Poundkeeper.

WICKLIFFE.—Impounded at Wickliffe, 5th March, 1866, by Mr. Anderson.—Trespass 9d. each.

32. Bay horse, black points, off hind coronet white, long tail, white hairs in forehead, collar and trace marked, appears to have had a fistula, branded like GL or CL near shoulder

By Mr. Mitchell.

33. Light bay horse, black points, piece of rope on neck, white hairs in mane and top of switch tail, few white hairs in forehead, light colored about muzzle and eyes, collar marked, branded like O or ∞ off neck

If not claimed and expenses paid, to be sold on 4th April, 1866.

7/6
PHILIP L. SMITH,
Poundkeeper.

WOODEND.—Impounded at Woodend, 3rd March, 1866,
by Mr. W. Muntz.—Trespass 1s. 6d.

383. Light strawberry bullock, bell on, brown ears and nose,
near ear cut, small G or C off ribs, illegible tar brand off
rump might be YC, like half-circle above M near rump

On 5th March, by Mr. J. Boland.—Trespass 1s.

384. Brown bullock, off horn broken short off, off ear cut,
branded like TR near ribs, like K above K off ribs, like
RH off rump (R to left)

If not claimed and expenses paid, to be sold on 4th April,
1866.

6/6

E. C. RENNIE,
Poundkeeper.

THE GOVERNMENT PRINTER acknowledges the receipt of the
undermentioned sums:—

1866.	£	s.	d.
March 6.—R. Wilson	1	0	0
March 7.—Alex. Tone	1	0	0
March 7.—Hy. Jobson	1	0	0
March 8.—Wm. Davies	1	0	0
March 8.—Hy. Sanders	1	0	0
March 8.—Geo. Taylor	1	0	0
March 8.—Fred. Wortham	0	10	0
March 8.—B. O. P. Knapp	0	10	0

8th March, 1866.

J. FERRES,
Government Printer.

CONTENTS.

PAGE.

Victoria Volunteer Notices	561
Appointments	561
Proclamation—The Shire of Bulla	562
Proclamation—Grant Gaol	562
Weekly Abstract of Births and Deaths	562
Lands Reserved	563
Leases to Certificate Holders	565
Approaching Land Sales	566
Land Sales	566
Land Sales Notices	568
Mining Leases, &c.	569
Applications for Patents	569
Pound at Kilmore	570
Insolvencies, Melbourne	570
Courts	570
Tenders	571
Police Sales	575
Private Advertisements	575
Impoundings	579

By Authority: JOHN FERRES, Government Printer, Melbourne.

