



# VICTORIA GOVERNMENT GAZETTE.

Published by Authority.

No. 34.]

TUESDAY, MARCH 20.

[1866.

## THE SUBDIVISIONS OF THE SHIRE OF YACK- ANDANDAH.

*At the Executive Council Chamber, Melbourne, the twelfth day  
of March, 1866.*

PRESENT:

His Excellency the Governor

Mr. McCulloch  
Mr. Michie  
Mr. Verdon

Mr. Francis  
Mr. Sullivan

WHEREAS by *The Local Government Act 1863* it is amongst other things enacted that at any time after the first annual election or general election, as the case may be, or first appointment of members of the district board, for any original or proclaimed district thereafter sometimes called "single district," the Governor in Council, if it seem fit, may, and if he shall have received a petition to that effect signed by twenty persons liable to be rated under the said Act in respect of rateable property in the said district, shall within three months after the receipt of the same divide the district into two, or, if the Governor in Council shall see fit, into three separate electoral subdivisions, hereinafter called subdivisions, by such names as shall by such Order in Council be assigned to the same, and in and by such Order in Council the boundaries of the subdivisions shall be set forth; provided that no such division shall be made within three months before any day appointed for holding any election of members of the district board in or for such district; and it is also enacted that every shire shall after the proclamation thereof as such be and be deemed to be and have been such and the same district as such shire was at the time of such proclamation, and save as aforesaid and save where therein otherwise expressly provided all the provisions of the said Act relating to districts shall continue and be of full force and effect with regard to such shire and be read accordingly: And whereas by an Order of the Governor in Council made on the twenty-eighth day of December, 1864, the Shire of Yackandandah was constituted: And whereas the Governor in Council has received a petition signed by not less than twenty persons liable to be rated under the said Act in respect of rateable property in the said shire, praying for the division of the said shire into two subdivisions: Now therefore His Excellency the Governor, by and with the advice of the Executive Council, doth by this present Order divide the Shire of Yackandandah into two separate electoral subdivisions in accordance with the provisions of the said Act, by the names hereinafter assigned to the same respectively, and doth hereby set forth the boundaries of the said subdivisions in manner following, that is to say:—

**NORTH-WEST RIDING**—Commencing at the junction of the Sandy Creek with the Mitta-mitta River; thence north-westerly by the Mitta-mitta River and the Murray River to the north-west angle of the Shire of Yackandandah; thence southerly by the western boundary of the said shire to the head of the Yackandandah Gap; thence by a direct line north-easterly to the commencing point.

**SOUTH-EAST RIDING**—Commencing at the junction of the Sandy Creek with the Mitta-mitta River; thence south-easterly and north-westerly by the eastern and southern boundaries of the shire to the head of the Yackandandah Gap; thence by a direct line north-easterly to the commencing point.

And the Honorable James Forrester Sullivan shall give the necessary directions herein accordingly.

J. H. KAY,  
Clerk of the Executive Council.

626.

No. 34.—MARCH 20, 1866.—1.

## THE TOWN OF CARALULUP.

### PROCLAMATION.

By His Excellency SIR CHARLES HENRY DARLING, Knight  
Commander of the Most Honorable Order of the Bath,  
Governor and Commander-in-Chief of the Colony of  
Victoria, &c., &c., &c.

WHEREAS by *The Amending Land Act 1865* it is amongst other things enacted that the Governor in Council may from time to time, before or after the proclamation of any agricultural area, proclaim as a road or as a town or village any portion or portions of such area not selected, purchased, or leased, and not exceeding, if proclaimed as a town or village, six hundred and forty acres of the lands comprised in such area, and the lands in such town or village shall be sold by auction in the manner provided for the sale by public auction of lands not reserved for proclamation in such areas: Now therefore I, Sir Charles Henry Darling, the Governor of Victoria, with the advice of the Executive Council, do hereby proclaim the land hereinafter described as a town under the designation prefixed thereto, that is to say:—

**THE TOWN OF CARALULUP.**—Three hundred and sixty-three acres one rood, county of Talbot, parish of Caralulup, being allotments 36 B and 38 B, and the portion of road three chains wide which lies between these allotments: Commencing at the south angle of allotment 36 B, being a point on the aforesaid road; bounded thence by that road bearing N. 45° 37' W. twenty-five chains fifty-two links; thence crossing the said road by a line bearing west three chains eighty links to the south east angle of allotment 33 B; thence by a road bearing west sixty chains twenty-six links; thence by allotment 33 A, bearing north forty chains; thence by allotment 37 B, bearing east forty chains ninety-six links; thence by the aforesaid road three chains wide, bearing N. 20° W. four chains forty-seven links; thence crossing that road by a line bearing east three chains twenty links to the north-west angle of allotment 36 B; thence by allotment 36 A, bearing east thirty-nine chains sixty-nine links; and thence by part of allotment 35 and allotment 26 A, bearing south sixty-two chains seven links to the point of commencement.—(66.M.1461.)

Given under my Hand and the Seal of the Colony, at  
Melbourne, this twelfth day of March, in the year of  
our Lord One thousand eight hundred and sixty-  
six, and in the twenty-ninth year of Her Majesty's  
reign.

(L.S.)

C. H. DARLING.

By His Excellency's Command,

J. M. GRANT,  
Commissioner of Crown Lands and Survey.  
GOD SAVE THE QUEEN!

## LOADER DOWNS FARMERS' COMMON.

### PROCLAMATION.

By His Excellency SIR CHARLES HENRY DARLING, Knight  
Commander of the Most Honorable Order of the Bath,  
Governor and Commander-in-Chief of the Colony of  
Victoria, &c., &c., &c.

WHEREAS by *The Amending Land Act 1865* it is amongst other things enacted that when any Crown land remains unsold within any agricultural area of which at least one-fourth part has been selected under *The Land Act 1862*, or selected or leased under the now reciting Act, the Governor in Council may proclaim such land a farmers' common; when one-eighth part

of any agricultural area has been selected under *The Land Act* 1862, or selected or leased under the now reciting Act, the Governor in Council may proclaim any unselected and unleased portion of such agricultural area, not exceeding twice the quantity so selected and leased, to be a temporary common for the use of such selectors and lessees: Now therefore I, Sir Charles Henry Darling, the Governor of Victoria, with the advice of the Executive Council, do hereby proclaim the area hereinafter mentioned to be a Farmers' Common for the use of selectors in the agricultural area of Loader Downs, in accordance with the provisions of the above-recited Act, that is to say:—

The unappropriated Crown lands in the parishes of Woodstock and Neereman hereinafter mentioned, and comprising 10,800 acres, more or less, viz.:—Parish of Woodstock, allotments 1 A, 2, 4, 5, and 6, of section 1 A; allotments 1 and 3, section 2 A; allotments 2 A and 6, section 3 A; allotments 1, 2, 3 A, and 4, section 4 A; allotment 2 B, section 8; allotment 1, section 14; allotment 4 B, section 16; and a reserve on the east of allotment 1, section 14.

Parish of Neereman, allotments 1 and 9, section 1; allotments 1 to 6 inclusive, section 3; allotments 2, 4, 5, and 6, of section 4; allotments 1 to 4 inclusive, section 6; allotment 5, section 8; allotments 1 to 6 inclusive, section 9; allotments 1 to 5 inclusive, section 10; allotments 1 to 7 inclusive, section 11; allotments 1 to 6 inclusive, section 12; allotments 2, 6, and 7, section 14; allotments 1 to 5 inclusive, section 15; allotments 3 and 6 B, section 16; and the portion of land bounded on the west by sections 6 and 12, on the south by the north boundary of the parish of Baringhup, on the east by the west boundary of the parish of Bradford, and on the north by section 22, parish of Laanecoorie.—(65.L.12544.)

Given under my Hand and the Seal of the Colony, at Melbourne, this twelfth day of March, in the year of our Lord One thousand eight hundred and sixty-six, and in the twenty-ninth year of Her Majesty's reign.

(L.S.)

C. H. DARLING.

By His Excellency's Command,

J. M. GRANT,  
President of the Board of Land and Works.

GOD SAVE THE QUEEN!

## COMMONS.

## PROCLAMATION.

By His Excellency SIR CHARLES HENRY DARLING, Knight Commander of the Most Honorable Order of the Bath, Governor and Commander-in-Chief of the Colony of Victoria, &c., &c., &c.

WHEREAS by *The Land Act* 1863 it is amongst other things enacted that when any Crown Land remains unsold in or within five miles of any municipal district, or upon or within five miles of any gold field, or in or within five miles of any town not contained in any municipal district, the Governor in Council may proclaim such land to be a municipal common, or a gold fields common, or a town common respectively, as the case may be: And whereas by *The Amending Land Act* 1865 it is amongst other things enacted that the Governor in Council may from time to time increase, diminish, alter, or abolish any common theretofore or thereafter to be proclaimed or re-proclaimed, and may from time to time re-proclaim the whole or any part of any such common for any of the purposes and subject to the provisions of *The Land Act* 1863 and the now reciting Act: Now therefore I, Sir Charles Henry Darling, the Governor of Victoria, with the advice of the Executive Council, do hereby increase and proclaim (as the case may be) certain commons as hereinafter mentioned, in accordance with the provisions of the above-recited Acts, that is to say:—

CARNGHAM GOLD FIELD COMMON, described in a Proclamation bearing date the 20th day of July, 1863, is hereby extended by the addition thereto of allotment 9 of section 10, and allotments 15 and 16 of section 11, all in the parish of Chepstowe, and the portion of land hereinafter described, viz.:—Commencing at the point on the south-western boundary of the existing common, where it is intersected by the east boundary of section 14, parish of Chepstowe; bounded thence by the aforesaid boundary of the existing common, bearing south-easterly two hundred and forty-eight chains, more or less; thence by a line bearing westerly to the south-east angle of allotment 8 of section 6 in the parish of Mortchup; and thence by a line bearing north to the point of commencement. Area, 1600 acres, more or less.—(66.N.918.)

PENTRIDGE TOWN COMMON.—The unappropriated Crown Lands within the township of Pentridge are hereby proclaimed a Town Common for the use of all householders of that township. Area, 100 acres, more or less.—(66.N.1945.)

Given under my Hand and the Seal of the Colony, at Melbourne, this twelfth day of March, in the year of our Lord One thousand eight hundred and sixty-six, and in the twenty-ninth year of Her Majesty's reign.

(L.S.)

C. H. DARLING.

By His Excellency's Command,

J. M. GRANT,  
President of the Board of Land and Works.  
GOD SAVE THE QUEEN!

## SCHOOL COMMITTEES APPOINTED.

THE following gentlemen have been appointed by the Board of Education Members of the Local Committees of the undermentioned Common Schools, without prejudice to the power of the Board to withdraw aid from the school at any time subject to the provisions of the Act:—

*Indigo Creek School.* No. 819.HUMPHREY POOLEY,  
JOSEPH CHEESLEY,  
WILLIAM HUMPHREY,  
ABRAHAM WELLINGTON,  
BENJAMIN C. BROWN,  
SEPTIMUS H. BLACKLOCK.*Adelaide Lead School.* No. 25.

ANDREW LINDSAY.

*Rutherglen School.* No. 537.JOHN KELLY,  
DANIEL OLASCOW,  
MICHAEL DONNELLY.*Tower Hill School.* No. 634.

PATRICK CONDRICK.

*Warranga School.* No. 686.

GERALD BYRNE.

*Bulldog Diggings School.* No. 722.BENJAMIN N. BUTCHER,  
JOHN CROCKETT,  
JEREMIAH SLATTERY.*Muckleford School.* No. 402.DAVID CORBET,  
JOHN HILL.*Larpent Section School.* No. 377.

SAMUEL VAUGHAN.

*Tea Tree Creek School.* No. 815.

JOHN LAVERY.

*Peter's Diggings School.* No. 762.

GEORGE MCKENZIE.

*Rutherglen School.* No. 522.JOHN NEILSON,  
ANDREW HUNTER,  
REV. ANDERSON STOKER.*Sandhurst School.* No. 569.ALBERT BUSH,  
THOMAS JAMES CONNOLLY.*Portland School.* No. 489.SAMUEL KRISO,  
JOHN PEARSON.*Yackandandah School.* No. 692.EDMUND GREER,  
JAMES MCCULLY,  
MICHAEL HAYES,  
JOHN KINGSTON,  
PETER A. WIND,  
WILLIAM STYLES.*Italian Gully or Cape Clear School.* No. 792.

GUSTAVUS HOWLITT.

*Dean School.* No. 87.

JOHN INGLIS.

*Charcoal Gully School.* No. 137.ALBERT BUSH,  
THOMAS JAMES CONNOLLY.*Irishtown School.* No. 325.ALBERT BUSH,  
THOMAS JAMES CONNOLLY.*Oakleigh School.* No. 479.CHARLES GARDINER,  
JAMES ALEXANDER MARTIN.*Specimen Hill School.* No. 592.

JOHN DAWBORN.

*East Brunswick School.* No. 214.

JOHN DUNBAR TWEEDDALE.

*North Brunswick School.* No. 370.

JOHN DUNBAR TWEEDDALE.

*Phillipstown School.* No. 492.

JOHN DUNBAR TWEEDDALE.

*Simmons Reef School.* No. 568.

JAMES BAMFORD.

*Sturt street School.* No. 603.HENRY COWELL,  
JOHN HOLLAND.*Green Hills School.* No. 280.JOHN NANKERVIS,  
CHARLES JORDAN.

(By Order of the Board)

B. F. KANE,  
Secretary.Education Office,  
Melbourne, 16th March, 1866.

## CEMETERY TRUSTEE.

THE Governor, with the advice of the Executive Council, has accepted the resignation by ALEXANDER WILLIAM BAILEY of his office as a Trustee of the Cemetery, Bellarine.

GEO. VERDON.

Public Works Office,  
Melbourne, 12th March, 1866.

## TRUSTEES.

THE Governor, with the advice of the Executive Council, has been pleased to appoint

The Right Rev. J. A. GOOLD,  
The Very Rev. JOHN FITZPATRICK,  
PHILIP NOLAN,  
STEPHEN BURKE, and  
THOMAS O'ROURKE

to be the Trustees of the land purchased for Roman Catholic Church purposes at Axedale.

J. M. GRANT.

Lands and Survey Office,  
Melbourne, 12th March, 1866.

## PUBLIC VACCINATOR.

THE Governor, with the advice of the Executive Council, has been pleased to appoint

THOMAS MCGRATH, Esquire, M.D.,  
to be Public Vaccinator for the District of Castlemaine, *vice*  
W. F. Preshaw, Esq., deceased.

J. McCULLOCH.

Chief Secretary's Office,  
Melbourne, 15th March, 1866.

## FIELD GEOLOGISTS.

THE Governor, with the advice of the Executive Council, has been pleased to make the following promotion and appointment, viz.:-

CHARLES SMITH WILKINSON (Assistant Field Geologist),  
to be promoted from the 4th to the 3rd class, *vice* Richard Daintree, resigned.

ROBERT ETHERIDGE  
to be Assistant Field Geologist, 4th class, under § 23 of *The Civil Service Act*, *vice* C. S. Wilkinson, promoted.

J. M. GRANT.

Lands and Survey Office,  
Melbourne, 15th March, 1866.

## ELECTORAL REGISTRARS.

THE Governor, with the advice of the Executive Council, has been pleased to make the following appointments, viz.:-

Mr. STUBBINS, Stanley,  
to be Electoral Registrar for the Stanley Division of the Electoral District of the Ovens and of the Eastern Province, *vice* J. Scarlett, resigned.

HENRY SANDFORD PALMER (Acting C.P.S., Bairnsdale),  
to be Deputy Electoral Registrar at Bairnsdale for the Eastern Division of the Electoral District of North Gipps Land and of the Eastern Province.

J. McCULLOCH.

Chief Secretary's Office,  
Melbourne, 17th March, 1866.

## APPOINTMENT CANCELLED.

THE Governor, with the advice of the Executive Council, has cancelled the appointment of

Mr. THOMAS IRVINE,  
as Official Agent in and for the Mining District of Maryborough, made on the 12th instant.

ARCHD. MICHIE.

Crown Law Offices,  
Melbourne, 19th March, 1866.

## TELEGRAPH OFFICERS, ETC.

THE following arrangements, in connection with the Department of Electric Telegraph, have been sanctioned by the Governor in Council:-

Mr. WM. LEE ARCHER  
was Acting Manager of Electric Telegraph and Collector of Imposts, also Postmaster, at Talbot, for the period between the 16th and 22nd February, 1866, both days inclusive, during the absence on leave of Mr. J. Colles.

Mr. RODERICK KENNEDY  
was Acting Manager of Electric Telegraph and Collector of Imposts, also Postmaster, at Colac, for the period between the 19th February and 4th March, 1866, both days inclusive, during the absence on leave of Mr. Wm. Weston.

Mr. JAS. A. B. SMITH  
to be Acting Operator in charge of Electric Telegraph and Collector of Imposts, also Postmaster, at Carisbrook, from 1st March, 1866, *vice* Mr. G. W. Whitty, transferred.

Mr. JAS. B. MATTHEWS  
to be Acting Manager of Electric Telegraph and Collector of Imposts, also Postmaster, at Taradale, from 1st March, 1866, *vice* Mr. W. H. Hollick.

JAMES McCULLOCH.

General Post Office,  
Melbourne, 17th March, 1866.

## APPOINTMENTS.

THE Governor, with the advice of the Executive Council, has been pleased to make the following appointments, viz.:-

THOMAS ORWIN  
to be a Mining Registrar, *vice* E. Strick and, resigned.

ARTHUR GAHAGAN  
to be temporarily Warden's Clerk at Strathedale.

J. F. SULLIVAN.

Office of Mines,  
Melbourne, 12th March, 1866.

## CLASSIFICATION OF THE CIVIL SERVICE.

## Corrigenda.

THE particulars connected with the appointments of the undermentioned gentlemen having been omitted from, or inaccurately stated in, the Classification List of the Civil Service published in the *Gazette* of the 2nd February last, their appointments are inserted or re-stated hereunder correctly, viz.:-

| Departments and Names.                              | Class—<br>Ordinary<br>Division. | Date of first Appointment. |
|---|---------------------------------|----------------------------|
| <b>PENAL.</b>                                       |                                 |                            |
| Hollis, James                                       | 5                               | 1st October, 1850.         |
| <b>AUDIT.</b>                                       |                                 |                            |
| Dunn, John  | 2                               | 2nd June, 1853.            |
| Guillaume, George J.                                | 3                               | 2nd February, 1853.        |
| Barrow, Isaac Le P.                                 | 4                               | 13th November, 1857.       |
| Fletcher, E. P. W.                                  | 5                               | 1st September, 1864.       |
| <b>SURVEY, SALE, AND MANAGEMENT OF CROWN LANDS.</b> |                                 |                            |
| Fraser, Hugh  | 4                               | 10th November, 1853.       |
| <b>GEOLOGICAL.</b>                                  |                                 |                            |
| Hicksh, Robt.                                       | 3                               | 5th February, 1861.        |
| Shepherd, Richard                                   | 3                               | 24th July, 1865.           |

J. McCULLOCH.

Chief Secretary's Office,  
Melbourne, 13th March, 1866.

## OUTSTANDING ACCOUNTS.

THE undermentioned persons are requested to call as soon as possible for payment of the accounts due to them, and lying at the several Pay Offices.

N.B.—This list does not include accounts which have been in the Pay Offices for a longer period than six months.

E. S. SYMONDS,

Under Treasurer.

Treasury,  
Melbourne, 15th March, 1866.

## AT THE RECEIPT AND PAY OFFICE, MARYBOROUGH.

Brenin, M. Jones, W.  
Gamble, J.

## AT THE RECEIPT AND PAY OFFICE, AVOCA.

T. Laaver H. Overs  
A. Macdonell (2)

## AT THE RECEIPT AND PAY OFFICE, DUNOLLY.

Gustein, S. Page, Thos.  
Pettifer, G. and Co. Roberts, Thos.

## AT THE RECEIPT AND PAY OFFICE, PORTLAND.

Andison, J. Kean, T.  
Buckle, T. Martyn and Beanglehole  
Churter, W.

## AT THE RECEIPT AND PAY OFFICE, PORT ALBERT.

Alley and Clark Lyons, P.  
Clark, H. Mark, T. H.  
Clark, T. Morrow, E.  
Craig, W. Pierce, W.  
English, J. J. Platt, P.  
Fitzgerald, J. Price, T. (6)  
Fyffe, D. Smith, J. D. (2)  
Hamilton, R. Smith, F.  
Humphrey, H. Smith, H.  
Hutchinson Brothers Thornton, A.  
Kelsall, E. Thornton, J.  
Keyte, J. Who Vong  
Lee, Alfred

## AT THE RECEIPT AND PAY OFFICE, ST. ARNAUD.

Rowan, C. M.

## AT THE RECEIPT AND PAY OFFICE, LANDSBOROUGH.

McNab, H. Kaye, W. H.

## INSOLVENCIES.

RETURN of Insolvencies for the week ending 17th March, 1866, in the Geelong Circuit District:-

Nos., names, residences, occupations, and dates of sequestration:-

1798. Alexr. Cathie, Beaufort, storekeeper, 6th March.  
1799. John Rose, Darlington, blacksmith, 14th March.  
1800. David Ross, Ballarat, grocer, 9th March.  
1801. Augustus Cooper, Ballarat, miner, 10th March.

A. J. LANDON,  
Chief Clerk.

Insolvent Court Office,  
Geelong, 16th March, 1866.

## THE COMPANIES STATUTE 1864.

I HEREBY certify that "The Fryer's Creek Sluicing and Water Supply Company limited" has been this day registered by me, and notify that the said company is incorporated and is limited by shares.

Dated this nineteenth day of March, 1866.

THOS. SUNDERLAND,  
Deputy Registrar General.

Registrar General's Office,  
Melbourne.

## LANDS RESERVED, ETC

**NOTICE** is hereby given, in pursuance of the provisions of *The Land Act, 1862*, § 8 and 9, that it is the intention of the Governor in Council to reserve from sale the lands herein-after mentioned as *permanently* reserved, and that such lands as are herein stated to be *temporarily* reserved have been temporarily reserved, for the several purposes specified in connection with each description; and it is further notified that lands the temporary reservation of which is stated to have been revoked or cancelled will after the legal period cease to be reserved, viz.:—

*The following Sites were Gazetted 1° on 23 February, 1866.*

**ALMA**—Site for Cemetery, *temporarily* reserved by Order of 12th February, 1866.—Five acres, county of Talbot, parish of Wareek: Commencing at the north-east angle of the site, being a point bearing S. 8° 20' W. twenty-one chains forty-one links from the south angle of section 5 C, in the village of Alma; bounded thence by lines bearing S. 1° 30' E. five chains, S. 88° 30' W. ten chains, N. 1° 30' W. five chains, and N. 88° 30' E. ten chains to the point of commencement.—(65.K.9940.)

**BALLARAT EAST**—Site for a Hall for the use of the Literary Association at Brown Hill, Ballarat East, *temporarily* reserved by Order of 6th February, 1866.—One rood only (and not one acre). This site is described in the *Gazette* of 17th February, 1866, and the following issues, as containing one acre but contains within the boundary lines therein described one rood only.—(66.N.1098.)

**BEEAC**—Site for Roman Catholic Church purposes, *temporarily* reserved by Order of 12th February, 1866.—One acre two roods; county of Grenville, township of Beeac: Commencing at the north-east angle of the site, being a point bearing S. 5° E. one chain fifty links from the south-east angle of allotment 9 of section 7; bounded thence by a road bearing S. 5° E. three chains; thence by a line bearing S. 85° W. five chains; thence by a line bearing N. 6° W. three chains; and thence by a road bearing N. 85° E. five chains to the point of commencement.—(66.N.393.)

**BURNT CREEK (DUNOLLY)**—Site for Common School purposes, *temporarily* reserved by Order of 12th February, 1866.—Three roods thirty-nine perches, county unnamed, parish of Dunolly, at Burnt Creek, being allotment 8 of section 4a: Commencing at the east angle of the allotment; bounded thence by a road bearing S. 48° 48' W. four chains thirty links; thence by allotment 9, bearing N. 41° 12' W. two chains seven links; thence by allotment 7, bearing N. 37° 23' E. three chains eighty-one links; and thence by a road bearing S. 52° 37' E. two chains eighty-nine links to the point of commencement.—(65.L.1545.)

**DERRIMUT**—Site for Common School purposes, *temporarily* reserved by Order of 12th February, 1866.—Two acres, county of Bourke, parish of Derrimut, being part of allotment 5 of section 21: Commencing at the south-east angle of the site, being a point formed by the intersection of the east boundary of the said allotment by the northern side of the main road to Melton; bounded thence by that road, bearing N. 88° 11' W. four chains; thence by lines bearing north four chains ninety-four links and east four chains; and thence by a road bearing south five chains six links to the point of commencement.—(65.K.15701.)

**DUNEDIN**—Site for Pound, *temporarily* reserved by Order of 12th February, 1866.—Two acres, county of Grant, parish of Duned, being part of allotment 27 A: Commencing at the north-east angle of the said allotment; bounded thence by allotment 27 H, bearing S. 0° 26' E. five chains; thence by lines bearing S. 89° 32' W. four chains and N. 0° 26' W. five chains; and thence by a road bearing N. 89° 32' E. four chains to the point of commencement.—(65.K.15136.)

**ECHUCA**—Land *temporarily* reserved by Order of 12th February, 1866, as a site from which Gravel may be taken by the Borough Council of Echuca, subject to the following conditions, viz.: The Borough Council of Echuca shall (until further notice) be allowed the exclusive right to procure gravel from this site; that such gravel is to be used for forming the public footpaths only; and also that the said Council shall be responsible for the filling-up of all holes made by removal of the gravel.—One acre and thirty-two perches, county unnamed, township of Echuca, being part of suburban allotment 27 A: Commencing at the north-western angle of the allotment, being a point on the Campaspe River; bounded thence by a road bearing N. 78° E. five chains; thence by a line bearing S. 12° E. two chains forty links; thence by a line bearing S. 78° W. to the Campaspe River aforesaid; and thence by that river bearing northerly to the point of commencement. The bearings are from the true meridian.—(66.M.857.)

**KOROIT**—Site for Public purposes, *temporarily* reserved by Order of 12th February, 1866.—One thousand four hundred and fifty acres, more or less, county of Villiers, parish of Koroit, comprising Tower Hill Lake and Island, and part of portion 21 adjoining the said lake on the north-west: Commencing at the southern angle of portion 19, being a point on the margin of the said lake; bounded thence by that margin, bearing easterly, southerly, westerly, and northerly to the south-east angle of portion 21 aforesaid; thence by a road bearing west to the south-east angle of the Roman Catholic Church Reserve; thence by that reserve bearing N. 40° W. five chains seventy-nine links; thence by a road bearing north-easterly to the south-western boundary of portion 19 aforesaid; and thence by that boundary bearing south-easterly to the point of commencement; as shown on the plan deposited at the Crown Lands Office, Melbourne.—(65.K.15598.)

**LLANBLEY**—Site for Wesleyan Church purposes, *temporarily* reserved by Order of 12th February, 1866.—One acre, county unnamed, parish of Tarnagulla, township of Llanbley, being allotment 7 of section E: Commencing at the north-east angle of the allotment; bounded thence by a road bearing south five

chains; thence by a road bearing west two chains; thence by allotments 6 and 5, bearing north five chains; and thence by a road bearing east two chains to the point of commencement.—(65.K.15417.)

**MINERSREST**—Site for Mechanics' Institute, *temporarily* reserved by Order of 12th February, 1866.—Two roods, county of Ripon, township of Minersrest, being allotment 85 of section B: Commencing at the south-west angle of the allotment; bounded thence by allotment 84, bearing north five chains; thence by allotment 80, bearing east one chain; thence by allotment 86, bearing south five chains; and thence by Market street, bearing west one chain to the point of commencement.—(65.K.15742.)

**NUNTING (STRAFORD)**—Site for Recreative purposes, *temporarily* reserved by Order of 12th February, 1866.—Thirty-eight acres, county unnamed, parish of Nunting, Gipps Land, being allotment 2 of section 16 B: Commencing at the north-west angle of the allotment; bounded thence by allotment 1, bearing east thirty-eight chains; thence by allotment 5, bearing south ten chains; thence by allotment 3, bearing west thirty-eight chains; and thence by the main road from Sale to Stratford, bearing north ten chains to the point of commencement.—(65.K.15013.)

**RICHMOND**—Site for Roman Catholic Church purposes, *temporarily* reserved by Order of 12th February, 1866.—Three roods eighteen perches and eight-tenths, county of Bourke, parish of Jika-jika, at Richmond, being allotments 2 and 3 of section 86: Commencing at the north-east angle of allotment 3; bounded thence by a road bearing south two chains thirty-six links; thence by allotments 4 and 5, bearing west four chains; thence by allotment 1, bearing north two chains three links; and thence to the point of commencement by a road bearing north-easterly four chains one link in a concave curve whose radius is forty-five chains.—(66.N.687.)

**RIDDELL (KERRIE)**—Site for Cemetery, *temporarily* reserved by Order of 12th February, 1866.—Four acres, county of Bourke, parish of Kerrie, being part of allotment 88: Commencing at the north angle of the allotment; bounded thence by allotment 87, bearing S. 53° 20' E. four chains; thence by a line bearing S. 36° 40' W. ten chains; thence by a road bearing N. 53° 20' W. four chains; and thence by allotment 73, bearing N. 36° 40' E. ten chains to the point of commencement.—(65.L.15386.)

**STUARTMILL**—Site for Cemetery, *temporarily* reserved by Order of 12th February, 1866.—Six acres, county unnamed, parish of Boolaboloke: Commencing at the south-east angle of the site, being a point bearing west fourteen chains and north one chain from the north-east angle of the township reserve of Stuartmill; bounded thence by lines bearing west ten chains, north six chains, east ten chains, and south six chains to the point of commencement.—(65.L.14391.)

**URANGARA**—Site for Watering purposes, *temporarily* reserved by Order of 12th February, 1866.—Four hundred and sixty-two acres and eight perches, county of Dundas, parish of Urangara, being allotment 6 of section 1, and allotment 1 A of section 6: Commencing at the east angle of the last-named allotment; bounded thence by the road from Coleraine to Balmoral, bearing S. 46° 5' W. seventy-five chains ninety-nine links; thence by allotment 5 of section 1, bearing west sixty-six chains sixty-five links; thence by allotment 3, bearing north forty-nine chains sixty-five links; and thence by lines bearing east ninety-nine chains seventy-seven links and N. 83° 12' E. twenty-two chains eighteen links to the point of commencement.—(65.L.15075.)

**WOODEND**—Land *temporarily* reserved by Order of 12th February, 1866, as a site from which Stone may be procured, under the usual stone licenses, in lieu of the land temporarily reserved for that purpose by Order of the 11th December, 1865 (now cancelled).—Three acres, county of Dalhousie, parish of Woodend, being part of section 66: Commencing at the north-east angle of the site, being a point bearing west four chains seventy-five links and south five chains from the south-west angle of allotment G of section 69; bounded thence by lines bearing south four chains, west seven chains fifty links, north four chains, and east seven chains fifty links to the point of commencement.—(66.N.710.)

*The following Sites were Gazetted 1° on 2 March, 1866:—*

**ALMA (Maryborough)**—Site for Common School purposes, *temporarily* reserved by Order of 19th February, 1866.—Three roods thirty-five perches, county of Talbot, parish of Maryborough at Alma, being allotment 1 of section 5c: Commencing at the west-angle of the allotment; bounded thence by a road bearing N. 46° 34' E. four chains ninety-two links; thence by a line bearing S. 43° 26' E. two chains; thence by allotments 15 and 2, bearing S. 46° 34' W. four chains seventy-seven and a half links; and thence by a road bearing N. 47° 15' W. two chains half a link to the point of commencement.—(65.K.8997.)

**BALLAN**—Sites for Watering purposes, *temporarily* reserved by Order of 19th February, 1866.—Two acres three roods seven perches, more or less, counties of Bourke and Grant, township of Ballan, in the two portions hereinafter described, viz.:—

Three roods twenty-two perches, more or less: Commencing at a point on the extension northward of the western side of Cowie street, the said point bearing southerly fifty links from the right bank of the Werribee River; bounded thence by a line bearing easterly and running parallel with and fifty links southerly from the said bank of that river to a point bearing N. 10° W. from the north-east angle of allotment 5 of section 29; thence by a line bearing N. 10° W. crossing the said river to a point fifty links northerly from its left bank; thence by a line bearing westerly and running parallel with and fifty links northerly from the left bank aforesaid to a point bearing N. 10° W. from the point of commencement; and thence to that point by a line crossing the said river and bearing S. 10° E.

One acre three roods 25 perches, more or less: Commencing at a point on the north-west side of Blackwood street, the said

point bearing north-easterly fifty links from the left bank of the Werribee River; bounded thence by a line bearing southerly and running parallel with and fifty links easterly from the said bank of that river to the eastern side of Duncan street; thence by the said side of that street, bearing S. 10° E., crossing the aforesaid river to a point fifty links southerly from its right bank; thence by a line bearing northerly and running parallel with and fifty links westerly from the right bank aforesaid to a point bearing S. 38° 45' W. from the point of commencement; and thence to that point by a line crossing the said river and bearing N. 38° 45' E.—(65.M.273.)

**EAGLEHAWK**—The areas of the streets in the Borough of Eaglehawk, the names, widths and descriptions of which are set forth in a notification under *The Police Offences Statute of 1865*, published in the *Government Gazette* of 2nd March, 1866, are temporarily reserved for roads by Order in Council of 19th February, 1866, subject to the condition that no existing mining rights shall be interfered herewith.—(65.L.1514.)

**MORPEP AND BALLARK PARISHES**—Land temporarily reserved from sale by Order of 19th February, 1866, being the natural watershed at the head of Stony Creek, Burnt Station, in the parishes of Morep and Ballark, in the county of Grant, containing about Three thousand nine hundred acres, from which it is proposed to collect water for the supply of the Town of Geelong.—This reserve is bounded on the north-east by a line sixty chains long: Commencing at a point eleven chains from and N. 30° E. of the intersection of the western side of the Geelong and Ballan road with the eastern side of the Mount Egerton road, bearing thence E. 20° S.; thence by a line one mile long, bearing S. 20° E.; thence by a line thirty chains long, bearing due east; thence by a line twenty-seven chains long, bearing E. 20° S.; thence by a line thirty-four chains fifty links long, bearing S. 12° E.; thence by a line eighty-seven chains fifty links long, bearing S. 9° 30' W. to Stony Creek, at a point about nineteen chains thirty links below the centre line of proposed dam; thence by a line forty-seven chains long, traversing the centre of the Ballan road at about twenty-six chains of its length, bearing S. 88° W.; thence by a line twenty chains ninety links long, bearing S. 8° E.; thence by a line thirty-five chains long, bearing S. 18° 30' S.; thence by a line seventy chains long, bearing N. 35° W.; thence by a line thirty-six chains long, bearing N. 12° W.; thence by a line sixty chains long, bearing N. 30° W.; thence by a line fifty-three chains long, bearing N. 45° W.; thence by a line twenty-seven chains long, bearing N. 23° E.; thence by a line twenty-seven chains long, bearing due north; thence by a line sixty chains long, traversing the Mount Egerton road at about forty-six chains and the Geelong and Ballan road at about fifty-two chains forty links of its length, bearing E. 15° N. to the commencing point.—(65.M.1676.)

**SMYTHESDALE**—Site for Reservoir, temporarily reserved by Order of 19th February, 1866.—Fifty-nine acres one rood thirty-nine perches, county of Grenville, parish of Smythesdale: Commencing at the north angle of allotment 14 of section 32, bounded thence by the western boundaries of allotments 14, 15, 16, 17, 18, 19, 20, 21, and 22 of said section, being a line bearing S. 38° 40' W. twenty-two chains thirty-one links; thence by lines bearing N. 80° 36' W. twenty-one chains thirty-one links, N. 10° 36' W. four chains eighty-one links, N. 21° 38' E. five chains thirty-seven links, S. 80° 36' E. eleven chains eleven links, and north ten chains fifty links to the south boundary of McLachlan's pre-emptive right; thence by the said boundary of that pre-emptive right, bearing S. 68° 57' E. nineteen chains eighty links to the west angle of allotment 1; and thence by the south-west boundary of that allotment, bearing S. 21° 43' E. five chains fifty links to the point of commencement.—(65.K.2495.)

**STEIGLITZ**—Site for Church of England purposes, temporarily reserved by Order of 19th February, 1866.—Nineteen perches, county of Grant, township of Steiglitz, being allotment 2 of section 11: Commencing at the north-west angle of the allotment; bounded thence by allotment 1, bearing N. 86° 57' E. one chain sixty-five links; thence by a line bearing S. 12° 7' W. eighty links; thence by allotment 3, bearing S. 86° 57' W. one chain forty-four links; and thence by Molesworth street, bearing N. 32° 4' W. seventy-seven links to the point of commencement.—(65.L.14858.)

**WOMBAT**—Site for Common School purposes, temporarily reserved by Order of 19th February, 1866.—One acre, county of Talbot, parish of Wombat, being allotment 1 of section C: Commencing at a point on the south-western boundary of the allotment, the said point bearing S. 54° 8' W. three chains thirty-three links, and S. 61° 52' E. thirty-three chains seventy-six links from the north-west angle of allotment 3 of section 4 A; bounded thence by a road bearing N. 22° 30' W. one chain twelve links; thence by a line bearing N. 67° 30' E. four chains; thence by allotment 2, bearing S. 22° 30' E. two chains fifty links; thence by a road bearing S. 67° 30' W. four chains; and thence again by the first-named road bearing N. 22° 30' W. one chain thirty-eight links to the point of commencement.—(65.L.15310.)

*The following Sites were Gazetted 1<sup>st</sup> on 6 March, 1866.*

**AVOCA**—Site for Public Gardens, temporarily reserved by Order of 26th February, 1866, subject to the condition hereinafter specified.—Thirty-one acres, more or less, county unnamed, township of Avoa: Commencing on the River Avoa at the point where the east side of Templeton street abuts thereon; bounded thence by that street bearing north to a point bearing west of the south angle of section 31; thence by a line bearing east to the said angle of that section; thence by the south-east boundary of that section and a line bearing N. 45° E. to the south side of Dalton street; thence by that street bearing east to a point bearing south of the south-east angle of section 30; thence by a line bearing north to the said angle of that section; thence by the eastern boundary thereof bearing north and

north-westerly to the north-east angle thereof; thence by a line bearing north-westerly to a point three chains north from the north-west angle of section 30; thence by a line bearing north-easterly to the point on the Avoa River where it is intersected by the south side of the bridge at Bridport street; and thence by that river bearing southerly to the point of commencement. This site is temporarily reserved subject to the condition that the owners of the improvements thereon shall, if required to remove the same, be compensated therefor by the Shire Council of Avoa.—(65.M.14398.)

**CHEWTON**—Site for Common School purposes, temporarily reserved by Order of 26th February, 1866.—Thirty-eight perches, more or less, county of Talbot, parish of Chewton: Commencing at the north angle of the site, being the south-eastern angle of allotment 69 of section F; bounded thence by a road bearing south-easterly to the north-east angle of allotment 62; thence by the north boundary of that allotment, bearing S. 75° 34' W. two chains to the north-west angle thereof; thence by a line bearing northerly to the south-west angle of allotment 69 aforesaid; and thence by the southern boundary of that allotment, bearing N. 65° 17' E. one chain fifty links to the point of commencement.—(65.L.10100.)

**FARADAY**—Site for Common School purposes, temporarily reserved by Order of 26th February, 1866.—One acre, county of Talbot, parish of Faraday: Commencing at the eastern angle of the site, being a point bearing N. 23° 30' W. one chain fifty-two links from the north-western angle of allotment 6 of section 1; bounded thence by a road bearing S. 56° 56' W. two chains fifty links; thence by lines bearing N. 23° 30' W. four chains six links, N. 56° 56' E. two chains fifty links, and S. 23° 30' E. four chains six links to the point of commencement.—(65.K.7306.)

**GREENDALE**—Site for Cemetery, temporarily reserved by Order of 26th February, 1866.—Five acres, county of Bourke, township of Greendale, being allotments 7, 8, 9, 10, and 11 of section 3: Commencing at the northern angle of the site, being a point formed by the junction of the eastern side of Napoleon street with the southern side of Prince street; bounded thence by the last-named street, bearing S. 62° 30' E. five chains; thence by allotments 12 and 13, bearing S. 27° 30' W. ten chains; thence by allotment 6, bearing N. 62° 30' W. five chains; and thence by Napoleon street aforesaid, bearing N. 27° 30' E. ten chains to the point of commencement.—(65.K.14728.)

**LANDSBOROUGH**—Site for Pound, temporarily reserved by Order of 26th February, 1866.—Two acres one rood nineteen perches, county unnamed, near Landsborough: Commencing at the south-east angle of the site, being a point bearing south ten chains thirty-seven links, N. 38° 26' W. one hundred and forty chains sixty-three links, and S. 68° 40' W. twenty-one chains sixty-five links from the north-west angle of the township reserve of Landsborough; bounded thence by lines bearing north four chains and west four chains to the Native Youth Creek; and thence by that creek bearing southerly and easterly to the point of commencement.—(65.M.1404.)

**MAJORCA**—Site temporarily reserved for Common School purposes, subject to the condition hereinafter specified, by Order of 26th February, 1866 (in lieu of the site temporarily reserved for those purposes at Majorca by Order of 4th December, 1865, now cancelled).—One acre and two perches, county of Talbot, township of Majorca, being allotments 11, 12, and 13 of section 12: Commencing at the south-west angle of allotment 11; bounded thence by a road bearing north two chains seventy links; thence by allotment 9 and part of allotment 10, bearing east three chains seventy-five links; thence by allotment 14, bearing south two chains seventy links; and thence by a road bearing west three chains seventy-five links to the point of commencement. This site is temporarily reserved subject to the condition that all persons legally resident thereon at the date hereof shall be compensated for their improvements (if any) by the Board of Education.—(65.M.333.)

**MATLOCK**—Site for Church of England purposes, temporarily reserved by Order of 26th February, 1866.—Two roods, county unnamed, township of Matlock, Gipps Land, being allotment 7 of section 13: Commencing at the north-west angle of the allotment; bounded thence by a road bearing S. 74° 33' E. two chains; thence by allotment 8, bearing S. 15° 27' W. two chains fifty links; thence by Melbourne street, bearing N. 74° 33' W. two chains; and thence by allotment 6, bearing N. 15° 27' E. two chains fifty links to the point of commencement.—(65.M.1291.)

**MEREDITH**—Site for Racing and General Recreative purposes, temporarily reserved by Order of 26th February, 1866.—One hundred and twenty acres, county of Grant, parish of Meredith: Commencing at the north-eastern angle of the site, being a point formed by the intersection of the south boundary of the township reserve of Meredith by the western side of the main road between Geelong and Ballarat; bounded thence by the said boundary of the said township, bearing west to the eastern side of the Geelong and Ballarat Railway; thence by the said side of that railway bearing south-easterly to the northern boundary of Sutherland's pre-emptive section; thence by the said boundary of that section, bearing easterly to the aforesaid western side of the main road between Geelong and Ballarat; and thence by that road bearing northerly to the point of commencement.—(65.L.13710.)

**NEWHAM**—Site temporarily reserved by Order of 26th February, 1866, for a Village and for the future sale of part thereof in suburban allotments.—Eight hundred and twenty acres three roods four perches, county of Dalhousie parish, of Newham, being allotments 7, 8, and 12 of section 2: Commencing at the north-west angle of allotment 12, being a point on Five-mile Creek; bounded thence by a road bearing south thirty-six chains forty-five links; thence by a road bearing east one hundred and nineteen chains; thence by allotment 9, bearing north sixty-two chains; thence by a road bearing N. 63° 30' W. sixty-three chains sixty-five links and west twenty-three chains three links; thence by allotment 6, bearing south thirty-six chains

fifty-seven links to Five-mile Creek aforesaid; and thence by that creek bearing south-westerly to the point of commencement.—(65.L.15574.)

**PENTRIDGE**—Site for Offices for the Pentridge District Road Board, temporarily reserved by Order of 26th February, 1866.—Two roods, county of Bourke, parish of Jika-jika, township of Pentridge, being part of section 1: Commencing at the north-east angle of the site, being a point formed by the junction of the west side of Crow street with the south side of Urquhart street; bounded thence by Crow street, bearing south five chains; thence by Bell street, bearing west one chain; thence by a line bearing north five chains; and thence by Urquhart street, bearing east one chain to the point of commencement.—(66.M.1403.)

**RODBOROUGH AND MOOLORT**—Site for the purposes of a Town, temporarily reserved by Order of 26th February, 1866.—Three hundred acres, more or less, county of Talbot, parishes of Rodborough and Moolort: Commencing at a point bearing west twelve chains and north thirteen chains from the south-west angle of allotment 1 B of section 1, in the parish of Rodborough; bounded thence by a line bearing north sixty chains; thence by a line bearing west fifty chains to the Tullaroop Creek; thence by that creek bearing southerly to a point thereon bearing west from the point of commencement; and thence to that point by a line bearing east.—(66.M.1870.)

**TYABB**—Site for Public purposes, temporarily reserved by Order of 26th February, 1866.—One hundred and eighty acres, more or less, county of Mornington, parish of Tyabb: Commencing at the north-east angle of portion 94; bounded thence by the east boundaries of portions 94 and 96, and a line crossing a road bearing south to the north-east angle of portion 99; thence by the eastern, south, and western boundaries of that portion bearing south-easterly, west, and north-westerly to the north-west angle thereof; thence by a road bearing west to a point bearing one chain south from the south-west angle of portion 96; thence by a line bearing south to a creek; thence by that creek bearing south-easterly to Western Port Bay; thence by the western shore of that bay bearing northerly to a point thereon bearing east from the point of commencement; and thence to that point by a line bearing west.—(66.N.63.)

**WILLIAMSTOWN**—Site for Welsh Presbyterian Church purposes, temporarily reserved by Order of 26th February, 1866.—One rood thirty-five perches, county of Bourke, township of Williamstown: Commencing at the north-eastern angle of the site, being the south-eastern angle of the Temperance Hall site; bounded thence by Electra street, bearing S. 22° E. one chain eighty-three links; thence by the Mechanics Institute site, bearing S. 68° W. two chains fifteen links; thence by the Melbourne road, bearing N. 45° 20' W. one chain ninety-nine links; and thence by a line and the Temperance Hall site, bearing N. 68° E. two chains ninety-four links to the point of commencement.—(66.N.937.)

*The following Sites were Gazetted 1° on 13 March, 1866.*

**ARARAT**—The temporary reservation, by Order in Council of 11th December, 1865, of land (one hundred and ninety-eight acres, more or less) for Racing and other purposes of public recreation at Ararat, is, by Order of 5th March, 1866, directed to be subject to the condition that the mining operations of the Ararat Black Lead Mining Company, under miners' rights, shall not be interfered with by the committee of management having the control of the land so reserved.—(66.N.400.)

**BALMORAL**—Site for Church of England purposes, temporarily reserved by Order of 5th March, 1866.—One acre, county of Dundas, township of Balmoral, being allotments 9 and 10 of section 6: Commencing at the north angle of allotment 9; bounded thence by Glendinning street, bearing S. 50° E. two chains; thence by allotment 8, bearing S. 40° W. five chains; thence by Bell street, bearing N. 60° W. two chains; and thence by Stirling street, bearing N. 40° E. five chains to the point of commencement.—(66.N.596.)

**CARGERIE**—Site for Industrial School purposes, temporarily reserved by Order of 5th March, 1866.—Five hundred and twenty-two acres one rood thirty-two perches, county of Grant, parish of Cargerie, being allotments 55, 56, 57, part of allotment 58, and allotments 59, 60, and 69, as shown on the plan deposited at the Crown Lands Office, Melbourne.—(66.M.1852.)

**CHILTERN**—Site for Athenaeum purposes, temporarily reserved by Order of 5th March, 1866.—Five perches and a half, county unnamed, township of Chiltern, being allotment 2 of section J, Chiltern East: Commencing at the south-east angle of the allotment; bounded thence by Conness street, bearing S. 86° 45' W. thirty-seven links; thence by allotment 3, bearing N. 4° W. eighty links and N. 86° 45' E. thirty-eight links; and thence by a line bearing S. 3° 20' E. eighty links to the point of commencement.—(66.N.1664.)

**DROMANA**—Site for Roman Catholic Church purposes, temporarily reserved by Order of 5th March, 1866.—One acre three roods twelve perches, county of Mornington, township of Dromana, being allotments 9, 10, and 11 of section 17: Commencing at the north-west angle of allotment 9; bounded thence by allotment 8; bearing east four chains ninety-nine links; thence by McCulloch street, bearing S. 0° 15' E. three chains forty links; thence by a line bearing S. 84° 26' W. five chains two links; and thence by Heales street, bearing north three chains ninety links to the point of commencement.—(66.N.1952.)

**GORDON (KERRIT BARRET)**—Site for Church of England purposes, temporarily reserved by Order of 5th March, 1866.—Two acres, county of Grant, parish of Kerrit Barret, being part of allotment 3 of section 12, adjoining the township of Gordon: Commencing at the north-east angle of the allotment; bounded thence by a road bearing south five chains eighty-three links; thence by lines bearing west three chains eighty-three links and north four chains sixty-seven links; and thence by the

road from Ballarat to Ballan, bearing N. 73° 11' E. four chains to the point of commencement.—(65.K.5976.)

**RUTHERGLEN**—Site temporarily reserved by Order of 5th March, 1866, as an extension of the site temporarily reserved by Order of 1st September, 1862, for Rutherglen Cemetery.—One acre, county unnamed, parish of Carlyle, being part of allotment 1 of section 12, and adjoining the site reserved by Order of 1st September, 1862, as aforesaid, on the south: Commencing at the south-east angle of the last-named site; bounded thence by the south boundary thereof, bearing west ten chains; thence by lines bearing south one chain and east ten chains; and thence by part of allotment 2, bearing north one chain to the point of commencement.—(65.L.14955.)

**SALE**—Site for Manure Depot, temporarily reserved by Order of 5th March, 1866.—One acre, county unnamed, township of Sale, Gipps Land: Commencing at the western angle of the site, being a point bearing S. about 67° E. five chains, more or less, from the south-west angle of the site for Powder Magazine; bounded thence by lines bearing N. about 60° E. four chains; S. about 30° E. two chains fifty links; S. about 60° W. four chains; and N. about 30° W. two chains fifty links to the point of commencement.—(66.M.1285.)

**WEHLA (JERICHO)**—Site for Mechanics' Institute purposes, temporarily reserved by Order of 5th March, 1866.—Two roods, county unnamed, township of Wehla, being allotment 23 of section A: Commencing at the north-west angle of the allotment; bounded thence by a line bearing east three chains eighty-one links; thence by a line bearing S. 17° E. one chain thirty links and a half; thence by allotments 27 and 29, bearing west four chains nineteen links; and thence by a road bearing north one chain twenty-five links to the point of commencement.—(65.L.13928.)

**WOOD'S POINT**—Site for Cricket Ground and Recreative purposes, temporarily reserved by Order of 5th March, 1866.—Three acres one rood twenty perches, county unnamed, parish of Goulburn, near Wood's Point: Commencing at the south-western angle of the site, being the point where the northern side of the road which forms the northern boundary of section 5 abuts on the Goulburn River; bounded thence by that road bearing S. 74° 49' E. seven chains; thence by a line bearing N. 38° 16' E. two chains seventy-five links to the aforesaid river; and thence by that river bearing north-westerly and southerly to the point of commencement.—(65.L.14686.)

*The following was Gazetted 1° on 16 March, 1866.*

**MELBOURNE**—Site for Victorian Hospital purposes, in Lonsdale paddock, Melbourne.—The Order in Council of the 12th of February last (gazetted on the 23rd of February, &c.), whereby this site was temporarily reserved for the above-mentioned purposes has been revoked by a subsequent Order of 5th March, 1866, and the said site has been cancelled accordingly.—(66.M.95.)

*The following Sites were Gazetted 1° on 20 March, 1866.*

**ARARAT**—Sites for Public purposes, temporarily reserved by Order of 12th March, 1866.—Three roods thirty-nine perches county of Ripon, township of Ararat, in the two portions of land hereinafter described, viz.:—Two roods thirty-seven perches: Commencing at the south angle of the portion, being the north-west angle of allotment 6, of section 2 A; bounded thence by a road bearing N. 18° 8' W. three chains; thence by a road bearing east five chains thirteen links; thence by allotment 8, bearing S. 33° 15' E. eight links; and thence by allotments 1, 2, 3, 4, 5, and 6, bearing S. 56° 45' W. five chains eight links to the point of commencement; and one rood two perches: Commencing at the north-west angle of the portion, being a point bearing S. 18° 8' E. ninety-nine feet from the south-west angle of allotment 7 of section 3 A; bounded thence by Barkly street, bearing N. 71° 52' E. one hundred and forty-two feet; thence by a road bearing S. 23° 2' W. two hundred and fifteen feet; and thence by View Point street, bearing N. 18° 8' W. one hundred and sixty-two feet to the point of commencement.—(66.N.673.)

**BALLAN**—Site for Public Recreation purposes, temporarily reserved by Order of 12th March, 1866, in lieu of the site previously used as a cricket ground, the permissive occupancy of which site is hereby ordered to be discontinued.—Nine acres and thirty-five and six-tenths perches, county of Bourke, township of Ballan, being allotments 1, 2, 3, 4, 5, 6, 17, 18, and 19, all of section B: Commencing at the north-west angle of allotment 1; bounded thence by a road bearing N. 87° 50' E. eleven chains nineteen links; thence by Musgrave street, bearing S. 51° 15' E. two chains forty-nine links; thence by allotments 7 and 16, bearing S. 33° 45' W. ten chains; thence by Bridge street, bearing N. 51° 15' W. fifty-three links, and west six chains forty-five links; and thence by a road bearing north eight chains sixty links to the point of commencement.—(66.M.1179.)

**BURGOYNE**—Site for Cemetery, temporarily reserved by Order of 12th March, 1866.—Five acres more or less, county of Evelyn, parish of Burgoyne, being part of portion 8: Commencing at the north-eastern angle of the site, being the point where the eastern boundary of portion 8 is intersected by the southern side of the new road from Melbourne to Wood's Point, *via* Yarra flats; bounded thence by the said eastern boundary of portion 8, bearing S. 42° W. ten chains more or less; thence by lines bearing N. 48° W. six chains more or less, and N. 42° E. six chains sixty-six links more or less to the aforesaid road; and thence by that road bearing easterly to the point of commencement. The bearings are from the true meridian, as shown on the plan deposited at the Crown Lands Office, Melbourne.—(66.N.2720.)

**CASTLE DONNINGTON**—Site temporarily reserved by Order of 12th March, 1866, as an addition to the site set apart for Hospital purposes at the abovenamed place, by Order of 19th December, 1859.—Four acres two roods, county unnamed, town-

ship of Castle Donnington, adjoining the lastnamed site on the west: Commencing at the north-western angle of the site, being a point formed by the intersection of the southern side of Rutherford street and the eastern side of Curlewis street; bounded thence by Rutherford street, bearing N. 69° E. four chains 50 links, to the north-western angle of the site already set apart as aforesaid; thence by the western boundary of that site bearing S. 21° E. ten chains; thence by a line bearing S. 69° W. four chains fifty links; and thence by Curlewis street aforesaid, bearing N. 21° W. ten chains to the point of commencement.—(66.M.1145.)

**EGLINGTON (Red Lion).**—Site for Common School purposes, temporarily reserved by Order 12th March, 1866.—Two acres, county unnamed, parish of Eglinton, being allotment 38 of section 1: Commencing at the north-west angle of the allotment; bounded thence by a road bearing east four chains; thence by a line bearing south five chains; thence by a line bearing west four chains; and thence by a line and allotment 37 bearing north five chains to the point of commencement.—(65.K.5975.)

**ELTHAM.**—Site for Racing and other purposes of Public Recreation, temporarily reserved by Order of 12th March, 1866, as an addition to the site temporarily reserved for those purposes by Order of 13th November, 1855.—Ten acres, more or less, county of Evelyn, township of Eltham: Commencing on the Diamond Creek at the point where the south-eastern side of the last named site abuts thereon; bounded thence by the said side of that site, bearing S. about 25° W. four chains, more or less; thence by the south side thereof, bearing S. 87° 17' W. fourteen chains fifty links, more or less; thence by a line bearing S. 20° 56' E. five chains twenty-six links; thence by a road bearing N. 87° 17' E. twelve chains fifty links, more or less; and N. 59° 42' E. eight chains, more or less; thence by a line bearing N. 30° 18' W. to the Diamond Creek aforesaid; and thence by that creek bearing westerly to the point of commencement.—(66.N.2259.)

**ELTHAM.**—Site for Pound, temporarily reserved by Order of 12th March, 1866, in lieu of the site set apart for that purpose, by Order of 7th November, 1859 (now cancelled).—Two acres, more or less, county of Evelyn, township of Eltham: Commencing at the Diamond Creek, at the point where it is intersected by the north-western side of the road which forms the north-western boundary of suburban allotment 6 A; bounded thence by that road bearing S. 59° 42' W. to the east angle of the site reserved as an extension of the racecourse and recreation ground; thence by the north-eastern boundary of that site bearing N. 30° 18' W. to the Diamond Creek aforesaid; and thence by that creek north-easterly and south-easterly to the point of commencement.—(59.B.6087.)

**MELTON.**—Site temporarily reserved by Order of 12th March, 1866, as an addition to the site temporarily reserved for Presbyterian Church purposes by Order of 11th July, 1864.—One acre, county of Bourke, township of Melton, being part of section 15: Commencing at the north angle of the site reserved by Order of 11th July, 1864, as aforesaid; bounded thence by that site bearing S. 45° 18' E. five chains; thence by Yuille street, bearing N. 44° 42' E. two chains; thence by a line bearing N. 45° 18' W. five chains; and thence by Collyer street bearing S. 44° 42' W. two chains to the point of commencement.—(66.N.1424.)

**MINDAI (CAPE CLEAR).**—Site for Wesleyan Church purposes, temporarily reserved by Order of 12th March, 1866.—One acre, county of Grenville, parish of Mindai, at Cape Clear: Commencing south angle of the site, being a point bearing north two chains sixty-three links, and N. 32° 50' E. nine chains twenty links from the point of intersection of the north boundary of Elder's pre-emptive section by the eastern side of the main road from Pitfield to Smythesdale; bounded thence by that road, bearing N. 32° 50' E. two chains; and thence by lines bearing N. 57° 10' W. five chains, S. 32° 50' W. two chains, and S. 57° 10' E. five chains to the point of commencement.—(65.L.8554.)

**SHEPPARTON.**—Site for Cemetery, temporarily reserved by Order of 12th March, 1866.—Three acres, county unnamed, township of Shepparton, being part of allotment 24: Commencing at the north-east angle of the site being the north-east angle of the aforesaid allotment; bounded thence by a road bearing south six chains; thence by lines bearing west five chains and north six chains; and thence by a road bearing east five chains to the point of commencement.—(65.K.15609.)

**TRAWALLA.**—Sites for Watering purposes temporarily reserved by Order of 12th March, 1866.—Two hundred and forty-three acres one rood five perches, county of Ripon, parish of Trawalla, in the two portions hereinafter described, viz.: One hundred and fifty-two acres two roods thirty-one perches, being parts of allotments 3 and 4 B: Commencing at the south-east angle of allotment 3, being a point on the Emu Creek; bounded thence by allotment 2, bearing west sixty-one chains seventy-eight links; thence by lines bearing north twenty chains fifty links, east seven chains twenty-seven links, and north nineteen chains fifty links; thence by a road bearing east thirty-five chains fifty-seven links to the north-east angle of allotment 4 B, being a point on the Emu Creek aforesaid; and thence by that creek bearing southerly to the point of commencement. And ninety-nine acres two roods fourteen perches, being allotment 5 B: Commencing at the south-east angle of the allotment being a point on Emu Creek; bounded thence by a road bearing west forty-two chains forty links; thence by allotment 5 A, bearing north thirty-seven chains seventy-four links; thence by the Trawalla pre-emptive section, bearing N. 87° 48' E. twelve chains to the Emu Creek aforesaid; and thence by that creek bearing south-easterly to the point of commencement.—(66.M.2719.)

**WEHLA.**—Site for Common School purposes, temporarily reserved by Order of 12th March, 1866, in lieu of the site tem-

porarily reserved for National School purposes by Order of 13th January, 1862 (now cancelled).—Two acres, county unnamed, township of Wehla: Commencing at the south-west angle of the site, being a point on the eastern side of the road from Wehla to Dunolly, the said point bearing N. 22° 32' W. two chains fifty-eight links, north eight chains thirty-two links, and N. 15° 30' W. two chains from the point of intersection of the said side of that road by the south boundary of the township of Wehla; bounded thence by that road bearing N. 15° 30' W. three chains thirty-two links; and thence by lines bearing east six chains sixty-nine links, south three chains twenty links, and west five chains eighty-one links to the point of commencement.—(66.M.1184.)

J. M. GRANT,  
President of the Board of Land and Works,  
Lands and Survey Office  
Melbourne.

#### LEASES TO CERTIFICATE HOLDERS.

THE following Leases (and counterparts) of land selected under the 23rd and 24th sections of *The Land Act 1862*, and the 7th section of *The Amending Land Act 1865*, have been forwarded to the respective Revenue and Land Offices undermentioned.

The several lessees are informed that they must call and execute their leases within one month from this date.

J. M. GRANT,  
President of the Board of Land and Works,  
Office of Board of Land and Works,  
Melbourne, 20th March, 1866.

#### AT THE RECEIPT AND PAY OFFICE, BELFAST.

| Names.      | Area.    | Agricultural Area. | Parish.      |
|-------------|----------|--------------------|--------------|
|             | A. R. P. |                    |              |
| Fry, Samuel | 213 2 3  | Cobra Killuc       | Cobra Killuc |

#### AT THE LAND OFFICE, CAMPERDOWN.

|                 |          |              |              |
|-----------------|----------|--------------|--------------|
| Cook, Wm.       | 137 1 30 | Cobra Killuc | Cobra Killuc |
| McArthur, Peter | 67 3 11  | Noorat       | Kolora       |

#### AT THE RECEIPT AND PAY OFFICE, CRESWICK.

|               |         |          |          |
|---------------|---------|----------|----------|
| Gordon, James | 296 0 0 | Watgania | Watgania |
|---------------|---------|----------|----------|

#### AT THE LAND OFFICE, ECHUCA.

|              |          |         |         |
|--------------|----------|---------|---------|
| Keen, Edmund | 119 0 20 | Millewa | Millewa |
|--------------|----------|---------|---------|

#### AT THE RECEIPT AND PAY OFFICE, GEELONG.

|                   |          |             |             |
|-------------------|----------|-------------|-------------|
| Bates, John E.    | 150 0 24 | Toorak      | Toorak      |
| Higgins, William  | 80 0 38  | Connewarren | Connewarren |
| Jones, Samuel     | 102 2 22 | Ballan      | Moorabool   |
| Rankin, Duncan    | 112 0 38 | Connewarren | Connewarren |
| Clarke, Thomas    | 224 0 0  | Mortlake    | Mortlake    |
| Dee, Michael      | 189 2 24 | Toorak      | Toorak      |
| Meredith, Gilbert | 172 0 22 | Noorat      | Kolora      |
| Lugg, William     | 168 0 36 | Edenhope    | Edenhope    |

#### AT THE RECEIPT AND PAY OFFICE, HAMILTON.

|                |          |          |          |
|----------------|----------|----------|----------|
| Walsh, Charles | 153 2 32 | Edenhope | Edenhope |
|----------------|----------|----------|----------|

#### AT THE OFFICE OF LANDS AND SURVEY, MELBOURNE.

|                |          |             |           |
|----------------|----------|-------------|-----------|
| Greaves, James | 129 3 33 | Lang Warren | Lyndhurst |
| Mickle, John   | 250 2 4  | Tyabb       | Tyabb     |

#### AT THE RECEIPT AND PAY OFFICE, TALBOT.

|                  |         |          |          |
|------------------|---------|----------|----------|
| Mackenzie, James | 320 0 0 | Watgania | Watgania |
|------------------|---------|----------|----------|

#### AT THE RECEIPT AND PAY OFFICE, WARENAMBOOL.

|                  |         |              |              |
|------------------|---------|--------------|--------------|
| Uebergang, Chas. | 184 0 0 | Tallangatta  | Tallangatta  |
| McMillan, Anne   | 248 1 0 | Cobra Killuc | Cobra Killuc |
| Yuille, George   | 312 0 0 |              |              |



## TITLE DEEDS.

THE following Deeds, now ready for issue, are awaiting payment of fees and contribution to the assurance fund under *The Real Property Act*. The total amounts may be remitted by post office orders, payable to William Kearsey Hughes, Secretary Office of Titles, or may be paid to the Receivers and Paymasters. Lessees can execute their leases either in Melbourne or at any country receipt and pay office.

Grantees and lessees can have their deeds made deliverable at any receipt and pay office on notifying to that effect at the time of making the above payments.

Receipts for fees on grants or leases will have to be produced on delivery of the deeds.

JOHN CARTER,  
Commissioner of Titles.

Office of Titles,  
Melbourne, 20th March, 1866.

| Names.                  | Grant. | Lease. | Section.      | Allo-<br>ment. | Subdi-<br>vision. | Locality.       | Area.       | Fee on<br>Deed. | Purchase<br>Money. | Assurance<br>Fee. | Total.  |
|-------------------------|--------|--------|---------------|----------------|-------------------|-----------------|-------------|-----------------|--------------------|-------------------|---------|
|                         |        |        |               |                |                   |                 | A. R. P.    | £ s. d.         | £ s. d.            | £ s. d.           | £ s. d. |
| Akeroyd, William        | 1      | ...    | O             | 77             | ...               | Sandhurst       | 0 1 0       | 1 0 0           | 12 10 0            | 0 0 6             | 1 0 6   |
| Allen, Jeremiah         | 1      | ...    | B 3           | 25             | ...               | Castlemaine     | 0 2 0       | 1 0 0           | 5 0 0              | 0 0 2½            | 1 0 2½  |
| Anderson, Thomas        | 1      | ...    | 7 A A         | ...            | ...               | Bittern         | 1 0 10      | 1 0 0           | 2 0 0              | 0 0 1             | 1 0 1   |
| Anderson, Matthew       | 1      | ...    | 14 B          | 12             | ...               | Sandhurst       | 0 1 6 2-10  | 1 0 0           | 12 0 0             | 0 0 6             | 1 0 6   |
| Anderson, Helaner       | 1      | ...    | I             | 14             | ...               | Yackandandah    | 4 0 0       | 1 0 0           | 12 0 0             | 0 0 6             | 1 0 6   |
| Andrew, John            | 1      | ...    | 13 B          | 9              | ...               | Nerring         | 0 1 0       | 1 0 0           | 4 0 0              | 0 0 2             | 1 0 2   |
| Andrew, John            | 1      | ...    | 13 B          | 11             | ...               | Nerring         | 0 1 4       | 1 0 0           | 4 8 0              | 0 0 2             | 1 0 2   |
| Anchinleck, E. A.       | 1      | ...    | 18            | 37             | ...               | Fryers          | 0 1 38½     | 1 0 0           | 1 19 3             | 0 0 0½            | 1 0 0½  |
| Ball, James             | 1      | ...    | 5             | 1 A            | ...               | Wedderburne     | 0 1 19      | 1 0 0           | 2 19 0             | 0 0 1             | 1 0 1   |
| Barlow, R. W.           | 1      | ...    | 32            | 9              | ...               | Camperdown      | 0 1 0       | 1 0 0           | 2 0 0              | 0 0 1             | 1 0 1   |
| Barlow, R. W.           | 1      | ...    | 32            | 10             | ...               | Camperdown      | 0 1 0       | 1 0 0           | 2 0 0              | 0 0 1             | 1 0 1   |
| Barnard, W. H.          | 1      | ...    | 51            | 3              | ...               | Ballarat        | 2 0 0       | 1 0 0           | 8 0 0              | 0 0 4             | 1 0 4   |
| Bassett, James          | 1      | ...    | 6 B           | 2              | ...               | Nerring         | 0 0 32      | 1 0 0           | 3 5 0              | 0 0 1½            | 1 0 1½  |
| Bateman, Edward         | 1      | ...    | 8             | 1              | ...               | Smeaton         | 0 1 38      | 1 0 0           | 5 17 0             | 0 0 2½            | 1 0 2½  |
| Bateman, Edward         | 1      | ...    | 8             | 2              | ...               | Smeaton         | 0 1 39      | 1 0 0           | 15 0 0             | 0 0 7½            | 1 0 7½  |
| Beck, John              | 1      | ...    | 5             | 22             | ...               | Sebastopol      | 0 1 32      | 1 0 0           | 6 15 0             | 0 0 3             | 1 0 3   |
| Beckensall, Henry       | 1      | ...    | 18            | 3              | ...               | Eaglehawk       | 0 1 0       | 1 0 0           | 4 0 0              | 0 0 2             | 1 0 2   |
| Belcher, George         | 1      | ...    | 32            | 8              | ...               | Camperdown      | 0 1 0       | 1 0 0           | 3 0 0              | 0 0 1½            | 1 0 1½  |
| Bell, Charlotte         | 1      | ...    | 2 B           | 6              | ...               | Maldon          | 1 0 0       | 1 0 0           | 8 0 0              | 0 0 4             | 1 0 4   |
| Bennetts, Richard       | 1      | ...    | 14            | 26             | ...               | Franklin        | 4 0 16      | 1 0 0           | 28 14 0            | 0 1 2             | 1 1 2   |
| Betts, J. C.            | 1      | ...    | 8 A           | 99             | ...               | Craigie         | 2 1 18      | 1 0 0           | 11 16 3            | 0 0 5½            | 1 0 5½  |
| Blain, James            | 1      | ...    | 17            | 1 A            | ...               | Jamieson        | 1 1 1       | 1 0 0           | 5 0 6              | 0 0 2½            | 1 0 2½  |
| Bonati, Philipp         | 1      | ...    | 37 B          | 7              | ...               | Sandhurst       | 0 1 3 3-5   | 1 0 0           | 6 15 0             | 0 0 3             | 1 0 3   |
| Bowles, J. A.           | 1      | ...    | A             | 122            | ...               | Nerring         | 0 1 10 6-10 | 1 0 0           | 5 2 0              | 0 0 2½            | 1 0 2½  |
| Bowles, J. A.           | 1      | ...    | A             | 123            | ...               | Nerring         | 0 0 35 2-10 | 1 0 0           | 3 12 0             | 0 0 1½            | 1 0 1½  |
| Bowles, J. A.           | 1      | ...    | A             | 121            | ...               | Nerring         | 0 0 38 9-10 | 1 0 0           | 4 0 0              | 0 0 2             | 1 0 2   |
| Bradbury, Francis       | 1      | ...    | 221           | 1              | ...               | Ballarat        | 0 0 28 3-10 | 1 0 0           | 1 1 0              | 0 0 0½            | 1 0 0½  |
| Bradbury, Francis       | 1      | ...    | 221           | 3              | ...               | Ballarat        | 3 0 21 5-10 | 1 0 0           | 9 8 1              | 0 0 4½            | 1 0 4½  |
| Bradley, Thomas         | 1      | ...    | 41 B          | ...            | ...               | Woodend         | 3 0 8       | 1 0 0           | 35 1 6             | 0 1 5½            | 1 0 5½  |
| Bradley, William        | 1      | ...    | 14 B          | 3              | ...               | Sandhurst       | 0 1 5 2-10  | 1 0 0           | 7 2 0              | 0 0 3             | 1 0 3   |
| Brazier, Amos           | 1      | ...    | 6             | 9              | ...               | Eaglehawk       | 0 1 4 8-10  | 1 0 0           | 4 10 0             | 0 0 3             | 1 0 3   |
| Brennock, Mary          | 1      | ...    | 56 B          | 19             | ...               | Sandhurst       | 0 0 36      | 1 0 0           | 5 13 0             | 0 0 2½            | 1 0 2½  |
| Brennock, Mary          | 1      | ...    | 56 B          | 18             | ...               | Sandhurst       | 0 0 36 6-10 | 1 0 0           | 5 15 0             | 0 0 2½            | 1 0 2½  |
| Broadbent, William      | 1      | ...    | 210           | 1              | ...               | Ballarat        | 4 2 17      | 1 0 0           | 36 17 0            | 0 1 6             | 1 1 6   |
| Brown, J. W.            | 1      | ...    | 2             | 18             | ...               | Vaughan         | 0 0 39      | 1 0 0           | 0 19 6             | 0 0 0             | 1 0 0   |
| Brown, J. W.            | 1      | ...    | 3             | 4              | ...               | Vaughan         | 0 0 13½     | 1 0 0           | 1 13 9             | 0 0 0½            | 1 0 0½  |
| Bussell, John           | 1      | ...    | 20            | 29             | ...               | Fryers          | 0 1 0       | 1 0 0           | 1 0 0              | 0 0 0½            | 1 0 0½  |
| Byford, Charles         | 1      | ...    | 7             | 5              | ...               | Hilgay          | 52 1 37     | 1 5 0           | 53 0 0             | 0 2 2½            | 1 7 2½  |
| Cain, John              | 1      | ...    | 5             | ...            | ...               | Tarragal        | 33 3 16     | 1 0 0           | 33 17 0            | 0 1 4½            | 1 1 4½  |
| Campbell, William       | 1      | ...    | 95 A          | ...            | ...               | Echuca          | 18 1 0      | 1 0 0           | 59 6 3             | 0 2 5½            | 1 2 5½  |
| Campbell, William       | 1      | ...    | 104 A         | ...            | ...               | Echuca          | 18 2 32     | 1 0 0           | 37 8 0             | 0 1 6½            | 1 1 6½  |
| Campbell, George        | 1      | ...    | 9             | 12             | ...               | Eaglehawk       | 0 1 0       | 1 0 0           | 10 0 0             | 0 0 5             | 1 0 5   |
| Carroll, Michael        | 1      | ...    | 9             | 3              | ...               | Warrenmang      | 2 0 13      | 1 0 0           | 5 4 1              | 0 0 2½            | 1 0 2½  |
| Carroll, Joseph         | 1      | ...    | 3             | 5              | ...               | Vaughan         | 0 0 12½     | 1 0 0           | 1 10 8             | 0 0 0½            | 1 0 0½  |
| Castlehow, Anthony      | 1      | ...    | 40 B          | 6              | ...               | Sandhurst       | 0 1 0       | 1 0 0           | 6 5 0              | 0 0 3             | 1 0 3   |
| Castlehow, Thomas       | 1      | ...    | 40 B          | 19             | ...               | Sandhurst       | 0 1 0       | 1 0 0           | 12 10 0            | 0 0 6             | 1 0 6   |
| Chambers, J. S.         | 1      | ...    | 1             | 11             | ...               | Caulfield       | 1 0 0       | 1 0 0           | 18 5 0             | 0 0 9             | 1 0 9   |
| Chambers, J. S.         | 1      | ...    | 1             | 8              | ...               | Caulfield       | 1 0 0       | 1 0 0           | 9 2 0              | 0 0 4½            | 1 0 4½  |
| Chambers, J. S.         | 1      | ...    | 1             | 9              | ...               | Caulfield       | 1 0 0       | 1 0 0           | 8 14 0             | 0 0 4             | 1 0 4   |
| Chambers, J. S.         | 1      | ...    | 1             | 10             | ...               | Caulfield       | 1 0 0       | 1 0 0           | 12 5 0             | 0 0 6             | 1 0 6   |
| Chirnside and Chirnside | 1      | ...    | 22 C          | ...            | ...               | Kornong         | 178 1 0     | 1 5 0           | 204 14 2           | 0 8 6             | 1 13 6  |
| Clark, Joseph           | 1      | ...    | 48            | ...            | ...               | South Melbourne | 0 3 10 2-10 | 1 0 0           | 162 15 0           | 0 6 9             | 1 6 9   |
| Clark, Joseph           | 1      | ...    | 56            | ...            | ...               | South Melbourne | 0 1 20 8-10 | 1 0 0           | 76 0 0             | 0 3 2             | 1 3 2   |
| Collius, Rose           | 1      | ...    | 52 C          | 15 A           | ...               | Sandhurst       | 0 0 26      | 1 0 0           | 16 5 0             | 0 0 8             | 1 0 8   |
| Common, Mark            | 1      | ...    | B 3           | 22             | ...               | Castlemaine     | 11 1 11     | 1 0 0           | 14 3 0             | 0 0 7             | 1 0 7   |
| Corbett, Daniel         | 1      | ...    | 29 C          | 14             | ...               | Sandhurst       | 0 0 29      | 1 0 0           | 18 2 6             | 0 0 9             | 1 0 9   |
| Cowley, James           | 1      | ...    | 42            | 6              | ...               | Ballarat East   | 1 0 13 4-10 | 1 0 0           | 6 10 2             | 0 0 3             | 1 0 3   |
| Cowley, James           | 1      | ...    | 42            | 2              | ...               | Ballarat East   | 1 0 13 4-10 | 1 0 0           | 4 6 9              | 0 0 2             | 1 0 2   |
| Cowley, James           | 1      | ...    | 42            | 4              | ...               | Ballarat East   | 1 0 13 4-10 | 1 0 0           | 4 6 9              | 0 0 2             | 1 0 2   |
| Cowley, James           | 1      | ...    | 42            | 5              | ...               | Ballarat East   | 1 0 13 4-10 | 1 0 0           | 4 6 9              | 0 0 2             | 1 0 2   |
| Cowley, James           | 1      | ...    | 42            | 3              | ...               | Ballarat East   | 1 0 13 4-10 | 1 0 0           | 4 6 9              | 0 0 2             | 1 0 2   |
| Cowling, Thomas         | 1      | ...    | 56 B          | 20             | ...               | Sandhurst       | 0 0 36 4-10 | 1 0 0           | 5 14 0             | 0 0 2½            | 1 0 2½  |
| Coyte, J. M.            | 1      | ...    | 13            | 25             | ...               | Fryers          | 0 1 0½      | 1 0 0           | 1 0 3              | 0 0 0½            | 1 0 0½  |
| Craig, Donald           | 1      | ...    | 19            | 2 A            | ...               | Kilnoorah       | 156 0 0     | 1 5 0           | 202 16 0           | 0 8 5             | 1 13 5  |
| Crisp, John             | 1      | ...    | 29            | 2              | ...               | Ballarat East   | 0 0 15 4-10 | 1 0 0           | 7 4 5              | 0 0 3½            | 1 0 3½  |
| Cumming, George         | 1      | ...    | 75 A and 75 B | ...            | ...               | Terrinallum     | 341 1 34    | 1 10 0          | 513 0 0            | 1 1 4½            | 2 11 4½ |
| Currie, J. L.           | 1      | ...    | 141           | ...            | ...               | Geelong         | 142 1 22    | 1 5 0           | 291 17 2           | 0 12 1½           | 1 17 1½ |
| Dale, Charles           | 1      | ...    | 10            | 1 A            | ...               | Sebastopol      | 0 2 2 4-10  | 1 0 0           | 7 14 6             | 0 0 3½            | 1 0 3½  |
| Dane, R. W.             | 1      | ...    | 2             | 9              | ...               | Stawell         | 25 2 16     | 1 0 0           | 38 8 0             | 0 1 7             | 1 1 7   |
| Davey, Stephen          | 1      | ...    | 13 B          | 10             | ...               | Nerring         | 0 1 4       | 1 0 0           | 4 8 0              | 0 0 2             | 1 0 2   |
| Davey, William          | 1      | ...    | 13 B          | 3              | ...               | Nerring         | 0 1 0 6-10  | 1 0 0           | 5 0 0              | 0 0 2½            | 1 0 2½  |
| Davey, William          | 1      | ...    | 13 B          | 2              | ...               | Nerring         | 0 1 0       | 1 0 0           | 12 10 0            | 0 0 3             | 1 0 3   |
| Davis, Joseph           | 1      | ...    | 44 A          | ...            | ...               | Woodend         | 4 0 0       | 1 0 0           | 89 4 0             | 0 3 4             | 1 3 4   |
| Davis, Peter            | 1      | ...    | 50            | ...            | ...               | South Melbourne | 0 3 28 6-10 | 1 0 0           | 179 10 0           | 0 7 5½            | 1 7 5½  |
| Degraves, William       | 1      | ...    | 60            | ...            | ...               | Elmore          | 3 1 17 8-10 | 1 0 0           | 10 1 9             | 0 0 5             | 1 0 5   |
| Dennis, Matthew         | 1      | ...    | 100           | 12             | ...               | Castlemaine     | 0 1 0       | 1 0 0           | 5 15 0             | 0 0 3             | 1 0 3   |
| Donohoe, James          | 1      | ...    | 28            | 4              | ...               | Jamieson        | 0 0 38      | 1 0 0           | 6 3 6              | 0 0 3             | 1 0 3   |
| Doyle, Paul             | 1      | ...    | 37            | ...            | ...               | Sebastopol      | 0 2 13 8-10 | 1 0 0           | 5 16 0             | 0 0 2½            | 1 0 2½  |
| Duncan, William         | 1      | ...    | F 1           | 34 A           | ...               | Chewton         | 0 0 38 2-5  | 1 0 0           | 0 19 3             | 0 0 0             | 1 0 0   |
| Duncan, William         | 1      | ...    | F 1           | 34 B           | ...               | Chewton         | 0 1 10      | 1 0 0           | 4 1 3              | 0 0 2             | 1 0 2   |
| Dunning, Thomas         | 1      | ...    | 46            | 1              | ...               | Ballarat        | 0 0 29 1-10 | 1 0 0           | 25 2 6             | 0 1 0½            | 1 1 0½  |
| English, Thomas         | 1      | ...    | 10            | 38             | ...               | Sebastopol      | 0 1 34 8-10 | 1 0 0           | 4 13 10            | 0 0 2             | 1 0 2   |
| Falkingham, George      | 1      | ...    | 45 B          | 5              | ...               | Sandhurst       | 0 0 19 3-10 | 1 0 0           | 12 2 0             | 0 0 6             | 1 0 6   |
| Finnigan, John          | 1      | ...    | 11            | 4              | ...               | Bramburra       | 40 0 0      | 1 0 0           | 40 0 0             | 0 1 8             | 1 1 8   |
| Fly, William            | 1      | ...    | 9             | 11             | ...               | Eaglehawk       | 0 1 0       | 1 0 0           | 12 10 0            | 0 0 6             | 1 0 6   |
| Folkard, Octavius       | 1      | ...    | H             | 5 A            | ...               | Chiltern        | 0 0 10      | 1 0 0           | 3 2 6              | Nil.              | 1 0 0   |
| Fortington, Henry       | 1      | ...    | D             | 6              | ...               | Stawell         | 1 3 36      | 1 0 0           | 3 19 0             | 0 0 1½            | 1 0 1½  |



## TITLE DEEDS—continued.

| Names.                | Grant. | Loc. | Section.  | Allotment. | Subdivision. | Locality.       | Area.       | Fee on Deed. | Purchase Money. | Assurance Fee. | Total.  |
|-----------------------|--------|------|-----------|------------|--------------|-----------------|-------------|--------------|-----------------|----------------|---------|
|                       |        |      |           |            |              |                 | A. R. P.    | £ s. d.      | £ s. d.         | £ s. d.        | £ s. d. |
| Foss, Carl            | 1      | ...  | 5         | 63         | ...          | Sebastopol      | 0 0 28 6-10 | 1 0 0        | 1 15 9          | 0 0 0½         | 1 0 0½  |
| Franzen, Harry        | 1      | ...  | ...       | 21 A       | ...          | Little Bendigo  | 0 1 20 8-10 | 1 0 0        | 1 18 0          | 0 0 0½         | 1 0 0½  |
| Fraser, James         | 1      | ...  | 11 B      | ...        | ...          | Nerring         | 0 0 36 8-10 | 1 0 0        | 3 15 0          | 0 0 1½         | 1 0 1½  |
| Fraser, J. H.         | 1      | ...  | P         | 6          | ...          | Benalla         | 0 2 0       | 1 0 0        | 4 0 0           | Nil.           | 1 0 0   |
| Fraser, J. H.         | 1      | ...  | P         | 15         | ...          | Benalla         | 0 2 0       | 1 0 0        | 31 0 0          | Nil.           | 1 0 0   |
| Gatehouse, James      | 1      | ...  | ...       | 65         | ...          | South Melbourne | 0 1 2½      | 1 0 0        | 71 0 0          | 0 2 11½        | 1 2 11½ |
| Gately, Luke          | 1      | ...  | 4         | 1 B        | ...          | Eltham          | 59 1 22     | 1 5 0        | 59 7 9          | 0 2 5½         | 1 7 5½  |
| Gidney, Isaac         | 1      | ...  | 84 A      | ...        | ...          | Melbourne North | 0 1 24      | 1 0 0        | 122 0 0         | 0 5 1          | 1 5 1   |
| Gleeson, John         | 1      | ...  | 11        | ...        | ...          | Kerrit Baret    | 7 3 28      | 1 0 0        | 7 19 0          | 0 0 3½         | 1 0 3½  |
| Goulden, George       | 1      | ...  | 23        | ...        | ...          | Penshurst       | 0 2 0       | 1 0 0        | 4 1 0           | 0 0 2          | 1 0 2   |
| Graham, Joseph        | 1      | ...  | D         | 8          | ...          | Stawell         | 3 0 7       | 1 0 0        | 6 1 9           | 0 0 3          | 1 0 3   |
| Grant, E. C.          | 1      | ...  | 2         | 10         | ...          | Stawell         | 12 1 8      | 1 0 0        | 18 9 0          | 0 0 9          | 1 0 9   |
| Greaves, Martha       | 1      | ...  | Q         | 1          | ...          | Ballarat East   | 0 0 10      | 1 0 0        | 4 13 9          | 0 0 2          | 1 0 2   |
| Griffiths, Hugh       | 1      | ...  | 10        | 33         | ...          | Sebastopol      | 0 2 10      | 1 0 0        | 5 12 6          | 0 0 2½         | 1 0 2½  |
| Grose, Nicholas       | 1      | ...  | 32        | 18         | ...          | Ballarat        | 0 1 4 4-10  | 1 0 0        | 27 15 0         | 0 1 1½         | 1 1 1½  |
| Gudridge, E. E.       | 1      | ...  | 10        | ...        | ...          | Wood's Point    | 0 0 37 8-10 | 1 0 0        | 23 12 6         | 0 0 11½        | 1 0 11½ |
| Guipponi, Carlo       | 1      | ...  | A 1       | ...        | ...          | Yandoit         | 3 0 16      | 1 0 0        | 9 6 0           | 0 0 4½         | 1 0 4½  |
| Hagie, Robert         | 1      | ...  | 16        | ...        | ...          | Eaglehawk       | 0 1 0       | 1 0 0        | 12 10 0         | 0 0 6          | 1 0 6   |
| Hailes, G. B.         | 1      | ...  | ...       | 55         | ...          | South Melbourne | 0 1 37 9-10 | 1 0 0        | 115 0 0         | 0 4 9½         | 1 4 9½  |
| Hailes, G. B.         | 1      | ...  | ...       | 36         | ...          | South Melbourne | 0 3 0       | 2 0 0        | 165 0 0         | 0 6 10½        | 2 6 10½ |
| Hales, Richard        | 1      | ...  | 14 B      | 9          | ...          | Sandhurst       | 0 1 10      | 1 0 0        | 7 17 0          | 0 0 3½         | 1 0 3½  |
| Halls, Edward         | 1      | ...  | 56 B      | 21         | ...          | Sandhurst       | 0 1 0       | 1 0 0        | 7 0 0           | 0 0 3½         | 1 0 3½  |
| Halls, Edward         | 1      | ...  | 56 B      | 14         | ...          | Sandhurst       | 0 1 11 3-10 | 1 0 0        | 3 1 0           | 0 0 4          | 1 0 4   |
| Harkness, Abraham     | 1      | ...  | 47 B      | 11         | ...          | Sandhurst       | 0 1 0       | 1 0 0        | 6 5 0           | 0 0 3          | 1 0 3   |
| Harkness, Abraham     | 1      | ...  | 47 B      | 12         | ...          | Sandhurst       | 0 0 35 3-10 | 1 0 0        | 5 11 0          | 0 0 2½         | 1 0 2½  |
| Harper, William       | 1      | ...  | A         | 123        | ...          | Nerring         | 0 1 29 8-10 | 1 0 0        | 7 0 0           | 0 0 3½         | 1 0 3½  |
| Hill, John            | 1      | ...  | 115       | 15         | ...          | Castlemaine     | 0 0 28 2-5  | 1 0 0        | 14 4 0          | 0 0 7          | 1 0 7   |
| Hine, John            | 1      | ...  | 106       | 29         | ...          | Ballarat East   | 0 2 47-10   | 1 0 0        | 7 18 10         | 0 0 3½         | 1 0 3½  |
| Hodges, W. S.         | 1      | ...  | D         | 4          | ...          | Stawell         | 2 1 10      | 1 0 0        | 8 6 7           | 0 0 4          | 1 0 4   |
| Hodges, W. S.         | 1      | ...  | D         | 3          | ...          | Stawell         | 3 0 16      | 1 0 0        | 8 13 8          | 0 0 4          | 1 0 4   |
| Hodgson, J. W.        | 1      | ...  | 13 B      | 15         | ...          | Nerring         | 0 1 8       | 1 0 0        | 15 0 0          | 0 0 7½         | 1 0 7½  |
| Hodgson, J. W.        | 1      | ...  | 13 B      | 14         | ...          | Nerring         | 0 1 4       | 1 0 0        | 4 8 0           | 0 0 2          | 1 0 2   |
| Holland, Henry        | 1      | ...  | Q         | 7          | ...          | Ballarat East   | 0 0 15 4-10 | 1 0 0        | 7 4 5           | 0 0 3½         | 1 0 3½  |
| Holland, Henry        | 1      | ...  | Q         | 10         | ...          | Ballarat East   | 0 0 10 8-10 | 1 0 0        | 5 1 3           | 0 0 2½         | 1 0 2½  |
| Hooper, Samson        | 1      | ...  | 41 B      | 7          | ...          | Sandhurst       | 0 1 0       | 1 0 0        | 6 5 0           | 0 0 3          | 1 0 3   |
| Hooper, Emeline       | 1      | ...  | 41 B      | 3          | ...          | Sandhurst       | 0 1 0       | 1 0 0        | 12 10 0         | 0 0 6          | 1 0 6   |
| Horsley, J. E.        | 1      | ...  | 14 B      | 1          | ...          | Sandhurst       | 0 1 3       | 1 0 0        | 13 0 0          | 0 0 6½         | 1 0 6½  |
| Huddleston, Henry     | 1      | ...  | 64 C      | 5          | ...          | Sandhurst       | 0 0 28 9-10 | 1 0 0        | 18 2 0          | 0 0 9          | 1 0 9   |
| Huggins, John         | 1      | ...  | 2         | 15         | ...          | Gracedale       | 5 2 39      | 1 0 0        | 5 14 11         | 0 0 2½         | 1 0 2½  |
| Huggins, John         | 1      | ...  | 1         | 12         | ...          | Caulfield       | 1 0 0       | 1 0 0        | 16 10 0         | 0 0 8          | 1 0 8   |
| Huggins, John         | 1      | ...  | 1         | 1          | ...          | Caulfield       | 1 0 0       | 1 0 0        | 8 15 0          | 0 0 4          | 1 0 4   |
| Huggins, John         | 1      | ...  | 1         | 2          | ...          | Caulfield       | 1 0 0       | 1 0 0        | 8 0 0           | 0 0 4          | 1 0 4   |
| Huggins, John         | 1      | ...  | 1         | 1          | ...          | Caulfield       | 1 0 8       | 1 0 0        | 10 2 6          | 0 0 5          | 1 0 5   |
| Huggins, John         | 1      | ...  | 2         | 17         | ...          | Gracedale       | 7 2 30      | 1 0 0        | 8 9 8           | 0 0 4          | 1 0 4   |
| Huggins, John         | 1      | ...  | 1         | 7          | ...          | Caulfield       | 1 0 0       | 1 0 0        | 13 14 3         | 0 0 6½         | 1 0 6½  |
| Huggins, John         | 1      | ...  | 2         | 15         | ...          | Gracedale       | 13 2 34     | 1 0 0        | 4 10 0          | 0 0 2          | 1 0 2   |
| Hunkin, John          | 1      | ...  | 13 B      | 7          | ...          | Nerring         | 0 1 4       | 1 0 0        | 12 0 0          | 0 0 6          | 1 0 6   |
| Hilde, George         | 1      | ...  | 30        | 7          | ...          | Camperdown      | 0 1 16      | 1 0 0        | 0 0 0           | Nil.           | 1 0 0   |
| Jameson and Jamieson  | 1      | ...  | Portion A | ...        | ...          | Unnamed         | 330 0 0     | 1 10 0       | 320 0 0         | Nil.           | 1 10 0  |
| Jenkins, John         | 1      | ...  | 47 B      | 9          | ...          | Sandhurst       | 0 1 0       | 1 0 0        | 6 5 0           | 0 0 3          | 1 0 3   |
| Johnson, George       | 1      | ...  | H         | 38         | ...          | Ballarat East   | 0 0 21 6-10 | 1 0 0        | 6 15 0          | 0 0 3          | 1 0 3   |
| Jones, W. B.          | 1      | ...  | ...       | 3          | ...          | Gardiner        | 11 3 35     | 1 0 0        | 185 10 4        | 0 7 8½         | 1 7 8½  |
| Keating, Thomas       | 1      | ...  | 16 B      | 6          | ...          | Sandhurst       | 0 1 0       | 1 0 0        | 12 10 0         | 0 0 6          | 1 0 6   |
| Kelson, J. H.         | 1      | ...  | 17        | 2          | ...          | Jamieson        | 1 1 7       | 1 0 0        | 5 3 6           | 0 0 2½         | 1 0 2½  |
| King, E. P.           | 1      | ...  | 20        | 27         | ...          | Fryers          | 0 1 25      | 1 0 0        | 1 13 0          | 0 0 0½         | 1 0 0½  |
| King, J. C.           | 1      | ...  | 5         | ...        | ...          | Lyndhurst       | 23 0 16     | 1 0 0        | 42 3 0          | 0 1 9          | 1 1 9   |
| Kyle, Mark            | 1      | ...  | 10        | 1 B        | ...          | Sebastopol      | 0 2 0       | 1 0 0        | 7 10 0          | 0 0 3½         | 1 0 3½  |
| Lampert, John         | 1      | ...  | A         | 120        | ...          | Nerring         | 0 1 0       | 1 0 0        | 4 0 0           | 0 0 2          | 1 0 2   |
| Lampert, John         | 1      | ...  | A         | 125        | ...          | Nerring         | 0 1 0       | 1 0 0        | 4 0 0           | 0 0 2          | 1 0 2   |
| Lampert, John         | 1      | ...  | A         | 127        | ...          | Nerring         | 0 1 0       | 1 0 0        | 4 0 0           | 0 0 2          | 1 0 2   |
| Lampert, John         | 1      | ...  | A         | 119        | ...          | Nerring         | 0 1 0       | 1 0 0        | 4 0 0           | 0 0 2          | 1 0 2   |
| Lampert, John         | 1      | ...  | A         | 156        | ...          | Nerring         | 0 1 0       | 1 0 0        | 4 0 0           | 0 0 2          | 1 0 2   |
| Lampert, John         | 1      | ...  | A         | 118        | ...          | Nerring         | 0 1 0       | 1 0 0        | 4 0 0           | 0 0 2          | 1 0 2   |
| Landaner, Samuel      | 1      | ...  | L         | 6          | ...          | Chiltern        | 0 0 19      | 1 0 0        | 0 19 0          | Nil.           | 1 0 0   |
| Landaner, Samuel      | 1      | ...  | L         | 7          | ...          | Chiltern        | 0 0 12½     | 1 0 0        | 0 12 6          | Nil.           | 1 0 0   |
| Latham, William       | 1      | ...  | 56 B      | 4          | ...          | Sandhurst       | 0 1 7       | 1 0 0        | 7 8 0           | 0 0 3½         | 1 0 3½  |
| Lazarus, Barnet       | 1      | ...  | 14 B      | 15         | ...          | Sandhurst       | 0 1 15 3-10 | 1 0 0        | 17 6 0          | 0 0 8½         | 1 0 8½  |
| Lazarus, Barnet       | 1      | ...  | 14 B      | 14         | ...          | Sandhurst       | 0 1 17-10   | 1 0 0        | 13 1 0          | 0 0 6½         | 1 0 6½  |
| Leitch, William       | 1      | ...  | 105       | 13         | ...          | Ballarat East   | 0 0 16 8-10 | 1 0 0        | 2 12 6          | 0 0 1          | 1 0 1   |
| Lewis, G. B. W.       | 1      | ...  | 45        | ...        | ...          | South Melbourne | 0 2 18      | 1 0 0        | 135 0 0         | 0 5 7½         | 1 5 7½  |
| Lincolne, Abraham     | 1      | ...  | 41        | B          | ...          | Redesdale       | 62 2 0      | 1 5 0        | 63 0 0          | 0 2 7½         | 1 7 7½  |
| Loch, J. D.           | 1      | ...  | 64        | ...        | ...          | South Melbourne | 0 1 25      | 1 0 0        | 81 5 0          | 0 3 4½         | 1 3 4½  |
| Loch, J. D.           | 1      | ...  | 37        | ...        | ...          | South Melbourne | 0 2 31 7-10 | 2 0 0        | 140 0 0         | 0 5 10         | 2 5 10  |
| Loch, J. D.           | 1      | ...  | 46        | ...        | ...          | South Melbourne | 0 2 32      | 1 0 0        | 140 0 0         | 0 5 10         | 1 5 10  |
| Loch, J. D.           | 1      | ...  | 66        | ...        | ...          | South Melbourne | 0 1 13 7-10 | 1 0 0        | 120 0 0         | 0 5 0          | 1 5 0   |
| Loch, J. D.           | 1      | ...  | 44        | ...        | ...          | South Melbourne | 0 2 18      | 1 0 0        | 122 10 0        | 0 5 1          | 1 5 1   |
| Loch, J. D.           | 1      | ...  | 62        | ...        | ...          | South Melbourne | 0 1 30 4-10 | 1 0 0        | 112 0 0         | 0 4 8          | 1 4 8   |
| Loch, J. D.           | 1      | ...  | 43        | ...        | ...          | South Melbourne | 0 2 23 8-10 | 1 0 0        | 160 0 0         | 0 6 8          | 1 6 8   |
| Loch, J. D.           | 1      | ...  | 63        | ...        | ...          | South Melbourne | 0 1 15      | 1 0 0        | 100 0 0         | 0 4 2          | 1 4 2   |
| Lonsson, Charles      | 1      | ...  | 47        | ...        | ...          | Parupa          | 1 0 0       | 1 0 0        | 4 0 0           | Nil.           | 1 0 0   |
| Lovitt, George        | 1      | ...  | 12        | 8 A        | ...          | Ballarat        | 0 0 15      | 1 0 0        | 14 1 3          | 0 0 7          | 1 0 7   |
| Luth, Christopher     | 1      | ...  | 5         | 23         | ...          | Sebastopol      | 0 2 16      | 1 0 0        | 9 0 0           | 0 0 4½         | 1 0 4½  |
| Maddern, W. H.        | 1      | ...  | 60        | 11         | ...          | Ballarat East   | 0 1 21 6-10 | 1 0 0        | 11 11 0         | 0 0 5½         | 1 0 5½  |
| Manifold and Manifold | 1      | ...  | 32        | 7          | ...          | Camperdown      | 0 1 0       | 1 0 0        | 2 0 0           | 0 0 1          | 1 0 1   |
| Manuel, Richard       | 1      | ...  | 14 A      | 7          | ...          | Tarnagulla      | 0 0 32      | 1 0 0        | 3 4 0           | 0 0 1½         | 1 0 1½  |
| Mason, W. R.          | 1      | ...  | 1         | 32         | ...          | Vaughan         | 0 0 32      | 1 0 0        | 0 16 0          | 0 0 0          | 1 0 0   |
| Mason, W. R.          | 1      | ...  | 1         | 30         | ...          | Vaughan         | 0 0 32      | 1 0 0        | 2 8 0           | 0 0 1          | 1 0 1   |
| Mathews, J. H.        | 1      | ...  | 20        | 30         | ...          | Fryers          | 0 3 31½     | 1 0 0        | 3 15 9          | 0 0 1½         | 1 0 1½  |
| Mathews, John         | 1      | ...  | 18        | 9          | ...          | Eaglehawk       | 0 1 0       | 1 0 0        | 4 0 0           | 0 0 3          | 1 0 3   |
| Matters, Eleanor      | 1      | ...  | 115       | 16         | ...          | Castlemaine     | 0 0 23 9-10 | 1 0 0        | 11 10 0         | 0 0 5½         | 1 0 5½  |
| Mehan, Catherine      | 1      | ...  | 115       | 28         | ...          | Fryers          | 0 0 24½     | 1 0 0        | 0 12 3          | 0 0 0          | 1 0 0   |
| Meiklejohn, Robert    | 1      | ...  | 117 4     | B          | ...          | Marida Yallock  | 62 0 6      | 1 5 0        | 63 0 0          | 0 2 7½         | 1 7 7½  |
| Miller, John          | 1      | ...  | 19        | 23         | ...          | Fryers          | 0 0 19½     | 1 0 0        | 0 9 8           | 0 0 0          | 1 0 0   |
| Mitton, George        | 1      | ...  | 5         | 20         | ...          | Sebastopol      | 0 1 31 4-10 | 1 0 0        | 6 19 6          | 0 0 3          | 1 0 3   |
| Morton, W. L.         | 1      | ...  | 2         | ...        | ...          | Lyndhurst       | 16 0 38     | 1 0 0        | 24 7 2          | 0 1 0          | 1 1 0   |
| Morton, David         | 1      | ...  | 21        | B          | ...          | Cargerie        | 80 0 0      | 1 5 0        | 80 0 0          | 0 3 4          | 1 8 4   |
| Motton, Henry         | 1      | ...  | 16        | 6          | ...          | Eaglehawk       | 0 1 0       | 1 0 0        | 12 10 0         | 0 0 6          | 1 0 6   |
| Mounsey, Isaac        | 1      | ...  | 5         | 38         | ...          | Sebastopol      | 0 2 4       | 1 0 0        | 5 5 0           | 0 0 2½         | 1 0 2½  |
| Mounsey, Jonathan     | 1      | ...  | 5         | 19 1/2 A   | ...          | Sebastopol      | 0 2 32 7-10 | 1 0 0        | 10 11 4         | 0 0 5          | 1 0 5   |
| MacDonell, Alexander  | 1      | ...  | 3         | 20         | ...          | Stuartmill      | 0 1 0       | 1 0 0        | 2 0 0           | 0 0 1          | 1 0 1   |
| MacDonell, Alexander  | 1      | ...  | 2         | 9          | ...          | Stuartmill      | 0 1 0       | 1 0 0        | 2 0 0           | 0 0 1          | 1 0 1   |

## TITLE DEEDS—continued.

| Names.                       | Grant. | Lease. | Section.    | Allotment. | Subdivision. | Locality.       | Area.       | Fee on Deed. | Purchase Money. | Assurance Fee. | Total.  |
|------------------------------|--------|--------|-------------|------------|--------------|-----------------|-------------|--------------|-----------------|----------------|---------|
|                              |        |        |             |            |              |                 | A. R. P.    | £ s. d.      | £ s. d.         | £ s. d.        | £ s. d. |
| MacDonell, Alexander         | 1      | ...    | 2           | 18         | ...          | Stuartmill      | 0 1 0       | 1 0 0        | 2 2 0           | 0 0 1          | 1 0 1   |
| MacDonell, Alexander         | 1      | ...    | 2           | 11         | ...          | Stuartmill      | 0 1 0       | 1 0 0        | 4 0 0           | 0 0 2          | 1 0 2   |
| MacDonell, Alexander         | 1      | ...    | 2           | 10         | ...          | Stuartmill      | 0 1 0       | 1 0 0        | 2 0 0           | 0 0 1          | 1 0 1   |
| MacDonell, Alexander         | 1      | ...    | 2           | 12         | ...          | Stuartmill      | 0 1 0       | 1 0 0        | 4 0 0           | 0 0 2          | 1 0 2   |
| MacDonell, Alexander         | 1      | ...    | 2           | 7          | ...          | Stuartmill      | 0 1 0       | 1 0 0        | 2 0 0           | 0 0 1          | 1 0 1   |
| Macfarlan, Alexander         | 1      | ...    | 6           | 23         | ...          | Elsternwick     | 0 1 8       | 1 0 0        | 9 0 0           | 0 0 4          | 1 0 4   |
| Macfarlan, Alexander         | 1      | ...    | 6           | 23         | ...          | Elsternwick     | 0 1 8       | 1 0 0        | 14 10 0         | 0 0 7          | 1 0 7   |
| Macfarlan, Alexander         | 1      | ...    | 6           | 24         | ...          | Elsternwick     | 0 1 24      | 1 0 0        | 12 0 0          | 0 0 6          | 1 0 6   |
| Mack, J. G.                  | 1      | ...    | Portion 29  | ...        | ...          | Polish South    | 143 0 7     | 1 5 0        | 143 0 11        | Nil.           | 1 5 0   |
| Mack, J. G.                  | 1      | ...    | Portion 28  | ...        | ...          | Polish South    | 131 1 17    | 1 5 0        | 131 7 2         | Nil.           | 1 5 0   |
| Mack, J. G.                  | 1      | ...    | Portion 27  | ...        | ...          | Polish South    | 137 0 32    | 1 5 0        | 137 4 0         | Nil.           | 1 5 0   |
| Mack, J. G.                  | 1      | ...    | Portion 26  | ...        | ...          | Polish South    | 136 3 20    | 1 5 0        | 177 18 9        | Nil.           | 1 5 0   |
| Mack, J. G.                  | 1      | ...    | Portion 25  | ...        | ...          | Polish South    | 150 2 20    | 1 5 0        | 168 5 8         | Nil.           | 1 5 0   |
| Mack, J. G.                  | 1      | ...    | Portion 25  | ...        | ...          | Polish South    | 145 3 20    | 1 5 0        | 160 9 3         | Nil.           | 1 5 0   |
| Mackinnon, Daniel            | 1      | ...    | 12          | 1          | ...          | Eltingamite     | 38 0 29     | 1 0 0        | 11 17 2         | 0 2 8          | 1 2 8   |
| Mackenzie, J. S.             | 1      | ...    | 1A          | 1          | ...          | Vaughan         | 0 1 8       | 1 0 0        | 3 12 0          | 0 0 1          | 1 0 1   |
| McArthur, Donald             | 1      | ...    | 20 A        | 22 A       | ...          | Fryers          | 1 1 39      | 1 0 0        | 5 19 11         | 0 0 2          | 1 0 2   |
| McCarthy, Dennis             | 1      | ...    | ...         | 93         | ...          | Rochford        | 79 0 13     | 1 0 0        | 79 1 6          | 0 3 3          | 1 0 3   |
| McDonald, Mathew             | 1      | ...    | 4A          | 132        | ...          | Castlemaine     | 0 1 16 2-5  | 1 0 0        | 1 8 3           | 0 0 0          | 1 0 0   |
| McDonald, Mathew             | 1      | ...    | 4A          | 128        | ...          | Castlemaine     | 0 1 20      | 1 0 0        | 1 10 0          | 0 0 0          | 1 0 0   |
| McDonald, Mathew             | 1      | ...    | 4A          | 127        | ...          | Castlemaine     | 0 1 27      | 1 0 0        | 1 13 6          | 0 0 0          | 1 0 0   |
| McDonald, Mathew             | 1      | ...    | 4A          | 131        | ...          | Castlemaine     | 0 2 1 1-5   | 1 0 0        | 6 1 10          | 0 0 3          | 1 0 3   |
| McGann, William              | 1      | ...    | A 6         | 16         | ...          | Ballarat        | 0 0 33 4-10 | 1 0 0        | 18 0 0          | 0 0 9          | 1 0 9   |
| McKenzie, Donald             | 1      | ...    | 115         | 17         | ...          | Castlemaine     | 0 0 28 9-10 | 1 0 0        | 14 9 0          | 0 0 7          | 1 0 7   |
| McNamara, James              | 1      | ...    | 21 C        | 1A         | ...          | Sandhurst       | 0 0 16      | 1 0 0        | 10 0 0          | 0 0 5          | 1 0 5   |
| Nansawen, William            | 1      | ...    | 108         | 3          | ...          | Ballarat East   | 0 1 32      | 1 0 0        | 6 15 0          | 0 0 3          | 1 0 3   |
| Nevill, W. N.                | 1      | ...    | 3           | 2          | ...          | Macarthur       | 11 2 24     | 1 0 0        | 24 10 0         | 0 1 0          | 1 1 0   |
| Nicholson, M. R.             | 1      | ...    | 30          | 29         | ...          | Ballarat        | 0 0 23 9-10 | 1 0 0        | 41 0 0          | 0 1 8          | 1 1 8   |
| O'Brien, Michael             | 1      | ...    | 13          | 27         | ...          | Fryers          | 0 0 24      | 1 0 0        | 2 5 6           | 0 0 1          | 1 0 1   |
| O'Bryan, Robert              | 1      | ...    | 5           | 6          | ...          | Hexham          | 0 2 0       | 1 0 0        | 6 0 0           | 0 0 3          | 1 0 3   |
| O'Connor, Nicholas           | 1      | ...    | E           | 37         | ...          | Llanely         | 5 0 0       | 1 0 0        | 6 5 0           | 0 0 3          | 1 0 3   |
| O'Grady, James               | 1      | ...    | E1          | 48         | ...          | Chevron         | 0 2 13 1-10 | 1 0 0        | 4 16 1          | 0 0 2          | 1 0 2   |
| O'Grady, James               | 1      | ...    | E1          | 48         | ...          | Chevron         | 0 1 24      | 1 0 0        | 1 12 0          | 0 0 0          | 1 0 0   |
| O'Mara, Francis              | 1      | ...    | E           | 225        | ...          | Chevron         | 1 0 12 4-5  | 1 0 0        | 4 6 5           | 0 0 2          | 1 0 2   |
| Orr, Alexander               | 1      | ...    | ...         | 26         | ...          | South Melbourne | 0 3 0       | 2 0 0        | 370 0 0         | 0 15 5         | 2 15 5  |
| Paterson, J. C.              | 1      | ...    | ...         | 36         | ...          | Kuracca         | 39 0 22     | 1 0 0        | 39 2 9          | 0 1 7          | 1 1 7   |
| Paterson, J. C.              | 1      | ...    | ...         | 34         | ...          | Kuracca         | 30 0 0      | 1 0 0        | 30 0 0          | 0 1 3          | 1 1 3   |
| Pearce, George               | 1      | ...    | A           | 3          | ...          | Craigie         | 5 0 0       | 1 0 0        | 10 0 0          | 0 0 5          | 1 0 5   |
| Pearce, George               | 1      | ...    | A           | 4          | ...          | Craigie         | 5 0 0       | 1 0 0        | 10 0 0          | 0 0 5          | 1 0 5   |
| Pearsall, Robert             | 1      | ...    | 9           | 9          | ...          | Eaglehawk       | 0 1 0       | 1 0 0        | 5 10 0          | 0 0 2          | 1 0 2   |
| Pearsall, Robert             | 1      | ...    | 9           | 8          | ...          | Eaglehawk       | 0 1 0       | 1 0 0        | 12 10 0         | 0 0 6          | 1 0 6   |
| Peck, Hugh                   | 1      | ...    | 84 A        | 6          | ...          | Elsternwick     | 0 1 8       | 1 0 0        | 7 10 0          | 0 0 3          | 1 0 3   |
| Peck, Hugh                   | 1      | ...    | 84 A        | 6          | ...          | Melbourne North | 0 1 24      | 1 0 0        | 73 0 0          | 0 3 0          | 1 3 0   |
| Perel, Elias                 | 1      | ...    | ...         | 94         | ...          | Burumbweep      | 10 3 26     | 1 0 0        | 13 1 11         | 0 0 6          | 1 0 6   |
| Perel, Elias                 | 1      | ...    | ...         | 95         | ...          | Burumbweep      | 13 0 25     | 1 0 0        | 22 7 4          | 0 0 11         | 1 0 11  |
| Petrie, Charles              | 1      | ...    | 51 B        | 5          | ...          | Sandhurst       | 0 1 0       | 1 0 0        | 25 0 0          | 0 1 0          | 1 1 0   |
| Phillips, Morgan, and others | 1      | ...    | ...         | 128 A      | ...          | Yarrowee        | 1 0 2 2-10  | 1 0 0        | 2 0 7           | 0 0 1          | 1 0 1   |
| Pirani, J. C.                | 1      | ...    | ...         | 17         | ...          | South Melbourne | 0 3 0       | 2 0 0        | 250 0 0         | 0 10 5         | 2 10 5  |
| Pollock, G. A.               | 1      | ...    | 8 A         | 95         | ...          | Craigie         | 3 1 0       | 1 0 0        | 15 15 9         | 0 0 7          | 1 0 7   |
| Pollock, G. A.               | 1      | ...    | 8 A         | 94         | ...          | Craigie         | 3 1 6       | 1 0 0        | 16 9 1          | 0 0 8          | 1 0 8   |
| Redhouse, Ambrose            | 1      | ...    | 20 A        | 31         | ...          | Fryers          | 0 1 41-3    | 1 0 0        | 1 2 3           | 0 0 0          | 1 0 0   |
| Richards and Richards        | 1      | ...    | ...         | 23         | ...          | Bendigo         | 1 0 2 3-10  | 1 0 0        | 3 0 11          | 0 0 1          | 1 0 1   |
| Richards and Richards        | 1      | ...    | ...         | 16         | ...          | Bendigo         | 0 2 17 8-10 | 1 0 0        | 1 16 9          | 0 0 0          | 1 0 0   |
| Richards and Richards        | 1      | ...    | ...         | 22         | ...          | Bendigo         | 0 3 5 8-10  | 1 0 0        | 2 7 3           | 0 0 1          | 1 0 1   |
| Richards and Richards        | 1      | ...    | ...         | 21         | ...          | Bendigo         | 1 2 0       | 1 0 0        | 4 10 0          | 0 0 2          | 1 0 2   |
| Richardson, John             | 1      | ...    | ...         | 9          | ...          | Caramut         | 0 2 0       | 1 0 0        | 6 0 0           | 0 0 3          | 1 0 3   |
| Rimmer, Henry                | 1      | ...    | 56 B        | 1          | ...          | Sandhurst       | 0 0 32      | 1 0 0        | 5 6 0           | 0 0 2          | 1 0 2   |
| Robbie, William              | 1      | ...    | ...         | 45         | ...          | Woodend         | 4 3 35      | 1 0 0        | 17 7 10         | 0 0 8          | 1 0 8   |
| Roberts, J. W.               | 1      | ...    | 9           | 6          | ...          | Corio           | 1 0 16      | 1 0 0        | 16 15 6         | 0 0 8          | 1 0 8   |
| Roberts, Roberts, and others | 1      | ...    | 51 C        | 18         | ...          | Sandhurst       | 0 1 0       | 1 0 0        | 25 0 0          | 0 1 0          | 1 1 0   |
| Robins, George               | 1      | ...    | ...         | 168        | ...          | Pleasant Creek  | 2 1 2       | 1 0 0        | 2 5 3           | 0 0 1          | 1 0 1   |
| Robson, John                 | 1      | ...    | 7           | 9          | ...          | Waanyarra       | 0 3 29      | 1 0 0        | 5 11 9          | 0 0 2          | 1 0 2   |
| Rosman, Edward               | 1      | ...    | C1          | 6          | ...          | Tarnagulla      | 0 2 10      | 1 0 0        | 4 10 0          | 0 0 2          | 1 0 2   |
| Rowe, E. W. H.               | 1      | ...    | 20 A        | 30         | ...          | Fryers          | 1 0 0       | 1 0 0        | 4 0 0           | 0 0 2          | 1 0 2   |
| Rowe, William                | 1      | ...    | 1 A         | 4          | ...          | Ballarat East   | 0 0 20 1-10 | 1 0 0        | 9 8 6           | 0 0 4          | 1 0 4   |
| Rumley, G. J.                | 1      | ...    | 21          | 13         | ...          | Wood's Point    | 0 0 39 3-10 | 1 0 0        | 24 11 3         | 0 1 0          | 1 1 0   |
| Kent and Purcell             | 1      | ...    | Part of 179 | ...        | ...          | Prahran         | 2 0 0       | 2 0 0        | Nil.            | Nil.           | 2 0 0   |
| McDonald, John               | 1      | ...    | ...         | 6          | ...          | Lyndhurst       | 27 2 22     | 1 0 0        | 41 9 2          | 0 1 8          | 1 1 8   |
| Strettle, Abraham            | 1      | ...    | ...         | 59         | ...          | Narre Worrnan   | 328 1 20    | 1 10 0       | 779 17 10       | 1 12 6         | 3 2 5   |
| Urquhart, George             | 1      | ...    | Portion A   | ...        | ...          | Unnamed         | 320 0 0     | 1 10 0       | 320 0 0         | Nil.           | 1 10 0  |
| Zolner, Matthes              | 1      | ...    | D           | 4          | B            | Jennawarra      | 54 2 2      | 1 5 0        | 55 0 0          | 0 2 3          | 1 7 3   |

## "THE AMENDING LAND ACT 1865."—(SECTION 12.)

It is hereby notified that the disallowances made and published in the *Government Gazette* of the 7th September, 1865, and the 19th January, 1866, of the undermentioned Applications for Leases, have been revoked by the Board of Land and Works, the disallowances having been based on incorrect information.

| Agricultural Area. | Parish.       | Section. | Allotment. | Name of Applicants, and Places and Date of Applications.   |
|--------------------|---------------|----------|------------|--|
| Wondoomarook       | Balmattum     | ...      | G          | James Hobson, Longwood, 23rd August, 1865.                 |
| Ballark            | Bungeeltap    | 4        | 6 and 7    | John Barry and Patk. O'Keefe, Ballan, 20th December, 1865. |
| Newtownnicholson   | Tara          | 6        | 1 a, b     | Thomas Summersgill, Ararat, 20th December 1865.            |
| Beethang           | Tangambalanga | 1A       | 2 and 3    | James Lawson, Yackandandah, 20th December, 1865.           |
| Beethang           | Tangambalanga | 1A       | 1          | David Robinson, Yackandandah, 20th December, 1865.         |
| Beethang           | Beethang      | 2        | 5          | Fredk. Allen, Yackandandah, 20th December, 1865.           |

## APPROACHING LAND SALES.

*Sales of Crown Lands in Fee Simple to be held at the under-mentioned places and dates, previously notified, viz.:-*

|   | No. of Gazette. |
|---|-----------------|
| CARISBROOK—<br>Thursday 5 April ... ..      | 27              |
| CASTLEMAINE—<br>Wednesday 4 April ... ..    | 27              |
| GERLONG—<br>Tuesday 10 April ... ..         | 30              |
| HAMILTON—<br>Wednesday 4 April ... ..       | 27              |
| HARROW—<br>Tuesday 27 March ... ..          | 25              |
| MALMSBURY—<br>Friday 13 April ... ..        | 31              |
| MARYBOROUGH—<br>Monday 9 April ... ..       | 30              |
| Tuesday 10 April ... ..                     | 30              |
| MELBOURNE—<br>Friday 6 April ... ..         | 28              |
| Tuesday 10 April ... ..                     | 28              |
| Wednesday 11 April ... ..                   | 28              |
| Thursday 12 April ... ..                    | 28              |
| SANDHURST—<br>Tuesday 10 April ... ..       | 30              |
| Tuesday 17 April ... ..                     | 33              |
| Wednesday 18 April ... ..                   | 33              |
| SEYMOUR—<br>Friday 23 March ... ..          | 24              |
| WEHLE (JERICHO)—<br>Tuesday 27 March ... .. | 25              |

Lands and Survey Office,  
Melbourne.

SALE (No. 1726) OF CROWN LANDS IN FEE SIMPLE  
AT ARARAT, ON 20TH APRIL, 1866.

To be conducted by A. H. CONSTABLE, Esq., Land Officer.

IN pursuance of the fortieth section of *The Land Act 1862*, the Board of Land and Works hereby give notice that a public auction will be holden at ELEVEN o'clock of Friday, the twentieth day of April next, at the Court House, Ararat, for the sale of Crown Lands in fee simple.

Such lands will be offered in the lots hereinafter specified, at the upset price affixed to each lot respectively, and will be sold in fee simple.

A deposit of one-fourth the price at which each lot is sold must be paid by the purchaser at the time of sale, and the residue of such price must be paid within one month from that time.

## TOWN LOTS.

ARARAT, COUNTY OF RIPON, PARISH OF ARARAT.

*Situated in the township of Ararat.*

- Lot 1. Allotment 3, section 11, 1r. Upset price 16l. per acre.
- Lot 2. Allotment 1, section 14, 1r. Upset price 8l. per acre.
- Lot 3. Allotment 3, section 14, 1r. Upset price 8l. per acre.
- Lot 4. Allotment 8, section 14, 1r. Upset price 8l. per acre.
- Lot 5. Allotment 19, section 14, 1r. Upset price 8l. per acre.
- Lot 6. Allotment 1, section 18, 1r. Upset price 16l. per acre.
- Lot 7. Allotment 2, section 18, 1r. Upset price 16l. per acre.
- Lot 8. Allotment 13, section 18, 1r. Upset price 16l. per acre.
- Lot 9. Allotment 15, section 18, 1r. Upset price 16l. per acre.
- Lot 10. Allotment 14, section 18, 1r. Upset price 16l. per acre.
- Lot 11. Allotment 17, section 18, 1r. Upset price 16l. per acre.
- Lot 12. Allotment 17, section 18, 1r. Upset price 16l. per acre.
- Lot 13. Allotment 18, section 18, 1r. Upset price 16l. per acre.
- Lot 14. Allotment 19, section 18, 1r. Upset price 16l. per acre.
- Lot 15. Allotment 20, section 18, 1r. Upset price 16l. per acre.
- Lot 16. Allotment 4, section 23, 2r. 8p. Upset price 8l. per acre.
- Lot 17. Allotment 5, section 23, 1r. 4p. Upset price 8l. per acre.
- Lot 18. Allotment 1, section 51, 1a. 1r.
- Lot 19. Allotment 2, section 51, 1a.
- Lot 20. Allotment 3, section 51, 1a.
- Lot 21. Allotment 4, section 52, 3r. 32p.
- Lot 22. Allotment 1, section 53, 1a.
- Lot 23. Allotment 3, section 53, 1a.

ELMHURST, COUNTY UNNAMED, PARISH OF ELMHURST.

*In the township of Elmhurst, on the road from Ararat to Avoca.*

- Lot 24. Allotment 4, section 7, 2r.
- Lot 25. Allotment 5, section 7, 2r.

## SUBURBAN LOTS.

COUNTY UNNAMED PARISH OF MOYSTON.

*Situated near the township of Moyston.*

- Lot 26. Allotment 214, 1a. 2r. 23p. Upset price 2l. per acre.
- Lot 27. Allotment 234, 10a. Upset price 1l. per acre.
- Lot 28. Allotment 287, 10a. Upset price 1l. per acre.
- Lot 29. Allotment 288, 10a. Upset price 1l. per acre.
- Lot 30. Allotment 242, 8a. Upset price 1l. per acre.
- Lot 31. Allotment 243, 6a. 1r. 28p. Upset price 1l. per acre.
- Lot 32. Allotment 245, 16a. 2r. Upset price 1l. per acre.
- Lot 33. Allotment 247, 12a. 0r. 22p. Upset price 1l. per acre.

COUNTY OF RIPON, PARISH OF ARARAT.

*Situated south of the township, on the road from Port Fairy.*

- Upset price 1l. per acre.
- Lot 34. Allotment 1, section K, 9a. 1r. 4p.
- Lot 35. Allotment 2, section K, 7a. 1r. 34p.

- Lot 36. Allotment 3, section K, 5a. 2r. 25p.
- Lot 37. Allotment 4, section K, 5a.
- Lot 38. Allotment 5, section K, 5a.
- Lot 39. Allotment 6, section K, 5a.
- Lot 40. Allotment 7, section K, 5a.
- Lot 41. Allotment 8, section K, 5a.
- Lot 42. Allotment 9, section K, 5a.
- Lot 43. Allotment 10, section K, 5a.

*Situated on the Ararat and Lexington road.*

- Lot 44. Allotment 434, 5a.

COUNTY OF RIPON, PARISH OF BURRUMBEER.

Upset price 1l. per acre.

- Lot 45. Allotment 13, section 8, 5a.
- Lot 46. Allotment 15, section 8, 5a.

COUNTY OF RIPON, PARISH OF WICKLIFFE.

Upset price 1l. per acre.

- Lot 47. Allotment 1, section 5, 12a. 2r.
- Lot 48. Allotment 2, section 5, 12a. 2r.

## COUNTRY LOT.

COUNTY UNNAMED, PARISH OF VECTIS EAST.

*Situated at Walmer, on the River Wimmera, adjoining Messrs. Wilson's pre-emptive section.*

- Lot 49. Allotment 2, 213a. 2r. Upset price 2l. per acre. Improvements valued at 250l.

J. M. GRANT,  
President.

Office of the Board of Land and Works,  
Melbourne.

SALE (No. 1727) OF CROWN LANDS IN FEE SIMPLE  
AT CAMPERDOWN, ON 20TH APRIL, 1866.

To be conducted by R. D. SCOTT, Esq., Land Officer.

IN pursuance of the fortieth section of *The Land Act 1862*, the Board of Land and Works hereby give notice that a public auction will be holden at ELEVEN o'clock of Friday, the twentieth day of April next, at the Court House, Camperdown, for the sale of Crown Lands in fee simple.

Such lands will be offered in the lots hereinafter specified, at the upset price affixed to each lot respectively, and will be sold in fee simple.

A deposit of one-fourth the price at which each lot is sold must be paid by the purchaser at the time of sale, and the residue of such price must be paid within one month from that time.

## TOWN LOTS.

CAMPERDOWN, COUNTY OF HAMPDEN, PARISH OF COLONGULAC.

*In the township of Camperdown, near the road from Geelong.*

Upset price 8l. per acre.

- Lot 1. Allotment 15, section 24, 1r. 24p.
- Lot 2. Allotment 8, section 27, 1r.
- Lot 3. Allotment 11, section 27, 36p.
- Lot 4. Allotment 5, section 31, 1r. 9p.
- Lot 5. Allotment 8, section 31, 1r.
- Lot 6. Allotment 9, section 31, 1r.
- Lot 7. Allotment 10, section 31, 1r.

TERANG, COUNTY OF HAMPDEN, PARISH OF TERANG.

*In the township of Terang, at Lake Terang, on the road from Warrnambool to Geelong.*

Upset price 1l. per acre.

- Lot 8. Allotment 18, section 12, 1r.
- Lot 9. Allotment 19, section 12, 1r.
- Lot 10. Allotment 20, section 12, 1r.
- Lot 11. Allotment 2, section 13, 1r.
- Lot 12. Allotment 4, section 13, 1r.
- Lot 13. Allotment 6, section 13, 1r.
- Lot 14. Allotment 8, section 13, 1r.
- Lot 15. Allotment 14, section 13, 1r.

COBDEN, COUNTY OF HEYTESBURY, PARISH OF TANDAROOK.

*In the township of Cobden, on the road from Warrnambool to Camperdown and Geelong.*

Upset price 8l. per acre.

- Lot 16. Allotment 2, section 4, 2r.
- Lot 17. Allotment 3, section 4, 2r.
- Lot 18. Allotment 6, section 4, 2r.
- Lot 19. Allotment 8, section 4, 3r.
- Lot 20. Allotment 9, section 4, 2r.
- Lot 21. Allotment 10, section 4, 2r.
- Lot 22. Allotment 6, section 5, 2r.
- Lot 23. Allotment 7, section 5, 2r.
- Lot 24. Allotment 8, section 5, 2r.
- Lot 25. Allotment 1, section 6, 2r.
- Lot 26. Allotment 2, section 6, 2r.
- Lot 27. Allotment 3, section 7, 2r.
- Lot 28. Allotment 4, section 7, 2r.
- Lot 29. Allotment 5, section 7, 2r.
- Lot 30. Allotment 6, section 7, 2r.
- Lot 31. Allotment 7, section 7, 2r.
- Lot 32. Allotment 8, section 7, 2r.
- Lot 33. Allotment 1, section 10, 2r.
- Lot 34. Allotment 3, section 10, 2r.
- Lot 35. Allotment 4, section 10, 2r.
- Lot 36. Allotment 5, section 10, 2r.

## SUBURBAN LOTS.

COUNTY OF HRYTESBURY, PARISH OF TANDABOOK.

*Adjoining the township of Cobden.*

Upset price £2 10s. per acre.

Lot 37. Allotment 3, 2a. 2r. 25p.

Lot 38. Allotment 5, 6a. 0r. 6p.

Lot 29. Allotment 18, 5a. 1r. 8p.

COUNTY OF HAMPDEN, PARISH OF COLONGULAC.

*Within one mile north-east of the township of Camperdown, adjoining the purchased land of Messrs. J. and P. Manifold.*

Upset price 4l. per acre.

Lot 40. Allotment A, 2a.

J. M. GRANT,  
President.Office of the Board of Land and Works,  
Melbourne.SALE (No. 1728) OF CROWN LANDS IN FEE SIMPLE  
AT MELBOURNE, ON 20TH APRIL, 1866.*To be conducted by the LAND OFFICER.*

IN pursuance of the fortieth section of *The Land Act 1862*, the Board of Land and Works hereby give notice that a public auction will be held at TWO o'clock of Friday, the twentieth day of April next, at the Auction Rooms of Messrs. GEMMELL, McCULL, AND CO., Collins street west, Melbourne, for the sale of Crown Lands in fee simple.

Such lands will be offered in the lots hereinafter specified, at the upset price affixed to each lot respectively, and will be sold in fee simple.

A deposit of one-fourth the price at which each lot is sold must be paid by the purchaser at the time of sale, and the residue of such price must be paid within one month from that time.

## COUNTRY LOTS.

COUNTY OF EVELYN, PARISH OF LINTON.

*Situated immediately east of the Yan Yean Reservoir.*

Upset price 1l. per acre.

Lot 1. Allotment 30, 90a. 2r. 25p.

Lot 2. Allotment 31, 237a. 3r. 13p.

Lot 3. Allotment 32, 200a. 1r.

Lot 4. Allotment 33, 108a. 2r. 18p.

Lot 5. Allotment 34, 106a. 1r. 1p.

Lot 6. Allotment 35, 231a.

Lot 7. Allotment 36, 110a. 1r. 24p.

Lot 8. Allotment 37, 123a. 2r. 34p.

Lot 9. Allotment 38, 125a. 3r. 17p.

Lot 10. Allotment 39, 163a. 3r. 22p.

Lot 11. Allotment 40, 102a. 0r. 3p.

Lot 12. Allotment 41, 80a. 3r. 39p.

Lot 13. Allotment 42, 105a. 3r. 21p.

Lot 14. Allotment 43, 121a. 1r. 1p.

Lot 15. Allotment 44, 94a. 0r. 10p.

Lot 16. Allotment 45, 134a. 2r. 7p.

Lot 17. Allotment 46, 107a. 3r. 25p.

Lot 18. Allotment 47, 80a. 2r. 29p.

COUNTY OF MORNINGTON, PARISH OF NAR-NAR GOON.

*Situated on the Too-mug Creek, immediately south of Mr. James Bath's pre-emptive section.*

Upset price 1l. per acre.

Lot 19. Allotment 74, 90a.

COUNTY OF MORNINGTON, PARISH OF KANGERONG.

*Adjoining the township of Dromana, at Arthur's Seat.*

Lot 20. Allotment 10, section F, 23a. 2r. Upset price 1l. per acre.

COUNTY OF EVELYN, PARISH OF GRUYERE.

*Immediately north of Briarty's pre-emptive section, and on the Woody Yallock Creek, near its junction with the Yarra.*

Lot 21. Allotment 21A, 19a. 1r. 14p. Upset price 1l. per acre.

COUNTY OF MORNINGTON, PARISH OF FINGAL.

*Adjoining the purchased land of Messrs. J. B. Were and Godfrey Howitt, at Cape Schanck.*

Upset price 1l. per acre.

Lot 22. Allotment 45, 72a.

Lot 23. Allotment 46, 48a.

J. M. GRANT,  
President.Office of the Board of Land and Works,  
Melbourne.

## MAIN ROAD.

THE Governor in Council, in exercise of the power conferred by the *Local Government Act 1863*, has, by an Order in Council made on the 12th day of March, 1866, appointed the road hereinafter mentioned to be a Main Road, in compliance with an application made in accordance with the 219th section of the said Act, viz. —

The portion of the Beechworth to Yackandandah road extending from the western boundary of the Shire to the township of Yackandandah.

J. F. SULLIVAN.

Office of Roads and Bridges,  
Melbourne.

## APPORTIONED TOLLS.

THE Governor in Council, in pursuance of the provisions contained in the 255th section of *The Local Government Act, 1863*, has, by an Order in Council made on the 12th day of March, 1866, determined that the tolls payable and collected on the Castlemaine to Maldon road proclaimed a Common-toll road under Order in Council of 6th November, 1865, be distributed amongst the local bodies interested therein in the following proportions, viz. :—To the

|                                       |           |         |
|---------------------------------------|-----------|---------|
| Council of the Borough of Castlemaine | 2s. 3½d.  | in each |
| Council of the Shire of Maldon        | 17s. 8½d. | £1.     |

Such scheme of distribution to be in lieu of that prescribed by Order in Council of 13th November, 1865.

J. F. SULLIVAN.

Office of Roads and Bridges,  
Melbourne.

## INCENDIARISM.

## FIFTY POUNDS REWARD.

WHEREAS before daylight on Tuesday, the 6th of February last, the Engine-house of the Prince Alfred Gold Mining Company, situate at Napoleon Lead, Ballarat, was destroyed by fire, and the engine contained therein seriously injured: And whereas in the opinion of a jury whereby the circumstances were enquired into the fire was maliciously caused: Notice is hereby given that a Reward of Fifty pounds will be paid by the Government for such information as will lead to the conviction of the person or persons guilty of setting fire to the engine-house aforesaid.

J. McCULLOCH,  
Chief Secretary.Chief Secretary's Office,  
Melbourne, 19th March, 1866.

2705.

## INCENDIARISM.

## FIFTY POUNDS REWARD.

WHEREAS in the afternoon of Saturday, the 24th of February last, a large wooden barn containing about One thousand bushels of grain, some farming implements, and two new saddles, the property of John Drummond, situated at the Green Hill, Bungaree, was destroyed by fire: And whereas a jury have returned a verdict to the effect that the fire was maliciously caused: Notice is hereby given that a Reward of Fifty pounds will be paid by the Government for such information as will lead to the conviction of the person or persons guilty of setting fire to the said barn.

J. McCULLOCH,  
Chief Secretary.Chief Secretary's Office,  
Melbourne, 19th March, 1866.

2716.

## EXECUTION.

THE undermentioned Certificate and the Declaration of the execution of Long Poy are published in accordance with *The Criminal Law and Practice Statute 1864* (27 Vict. No. 233, sec. 314).

JOHN A. PORTER,  
Prothonotary.Prothonotary's Office,  
Melbourne, 16th March, 1866.

I, Thomas McGrath, being the medical officer in attendance on the execution of Long Poy, at the Gaol of Castlemaine, do hereby certify and declare that I have this day witnessed the execution of the said Long Poy, at the said gaol; and I further certify and declare that the said Long Poy was, in pursuance of the sentence of the Circuit Court, hanged by the neck till his body was dead.

Given under my hand this tenth day of March, in the year of our Lord One thousand eight hundred and sixty-six.

THOS. MCGRATH, M.D.

We do hereby testify and declare that we have this day been present when sentence of death was carried into execution on the body of Long Poy, convicted at the Criminal Sessions of the Circuit Court held at Maryborough, on the twenty-fourth day of February, One thousand eight hundred and sixty-six, and sentenced to death; and that the said Long Poy was, in pursuance of the said sentence, hanged by the neck till his body was dead.

Jno. McEwen, Governor H.M. Gaol, Castlemaine  
Geo. Stewart, senior turnkey  
William Sutton, turnkey  
David Mackenzie, turnkey  
Geo. Shegog, turnkey  
Michael Carroll  
Wm. Watts  
P. C. Martin  
C. W. Nicholson  
W. Callier, reporter  
Richard Colles, sheriff  
F. W. S. Reid, supt. police  
James Campbell  
Thos. Bligh  
J. W. Pearce  
B. Butterworth, J.P.  
Wm. Kilsby, reporter  
Francis H. Nixon, reporter  
R. C. Meiller  
R. G. Fieron  
Richard Owens

# APPLICATIONS FOR MINING LEASES AND WATER-RIGHT LICENSES.

IN pursuance of the Act of Parliament, 29 Victoria No. 291, section 41, it is hereby notified that after the expiration of one month from the date hereof, it is intended to grant Leases and Water-right Licenses of the portions of ground undermentioned.

Office of Mines,  
Melbourne, 20th March, 1866.

J. F. SULLIVAN,  
Minister of Mines.

| Mining District. | Names of Applicants, and style under which it is intended that the business shall be carried on. | Approximate Extent of Ground applied for. | Amount of Money proposed to be invested, and in what manner the land is to be worked. | Minimum number of men to be employed when commencing operations, also subsequently when in full work. | Precise locality, and time of commencing operations.        | Term of lease or license, and General Remarks.                                 |
|------------------|--|---|---|---|---|--|
| Beechworth       | C. L. Throckmorton and others. (No. 535)   | 3 0 19                                    | £8000. Manual labor and machinery   | First six months four men, subsequently eight men   | Champion Spur, Black River. Already commenced               | 15 years.  |
|                  | S. R. Walter. "Victory Gold Mining Co. (registered)." (No. 542)                                  | 1 3 22                                    | £7000. Manual labor and machinery   | First six months four men, subsequently six men   | Champion Spur. Already commenced                            | 15 years. Excepting Jones' residence site.                                     |
|                  | Wm. Downing. "Independent Prospecting Gold Mining Co. (registered)." (No. 562)                   | 5 3 27                                    | £12000  | First six months four men, subsequently ten men   | Champion Spur. Already commenced                            | 15 years.  |
|                  | "Eastern Champion Gold Mining Co. (registered)." (No. 575)                                       | 5 3 25                                    | £3000. Manual labor and machinery   | First six months four men, subsequently ten men   | Champion Spur. Already commenced                            | 15 years.  |
|                  | Donald Fletcher and another. "Pennyweight Company." (No. 585)                                    | 25 1 5                                    | £5000. (£4500 already expended). Hydraulic sluicing                                   | First six months six men, subsequently twelve men   | Pennyweight Flat near Beechworth. Already commenced         | 15 years.  |
|                  | M. Andrew. "Defiance Gold Mining Co." (No. 634)  | 5 2 18                                    | £4000. Tunnel and shafts  | First six months two men, subsequently six men  | Champion Spur. Already commenced                            | 15 years.  |
|                  | W. L. Morton and others. "The Thompson River Copper Mining Co." (No. 145.) Mineral               | 610 0 0                                   | £25000. Tunnels, sinking, and machinery   | First six months twelve men, subsequently thirty men  | Thompson River. As soon as lease is granted                 | 30 years. "Ores of copper" and native copper.                                  |
|                  | Charles Connolly and others. "Union Claim Co." Water-right License, No. 113                      | 9 1 5                                     | £200. Already invested  | ...   | Deep Creek to Madman's Gully. Already commenced             | 15 years. Race to conduct 750,000 gallons per diem.                            |
|                  | U. B. Grant and others. "Harrington and Co." Water-right License, No. 95                         | 36 3 28                                   | £1500. Already invested   | ...   | Left branch of Buckland River. Already commenced            | 15 years. Race to conduct 3,686,400 gallons per diem.                          |
|                  | J. Samuel and another. "Alabama Co." (No. 874)   | 2 2 8                                     | £500  | First month two men, subsequently two men   | Redan Reef, Long Gully. On issue of lease                   | 10 years.  |
| Sandhurst        | T. Williams. (No. 875)   | 1 2 33                                    | £100. Horse-power   | First month two men, subsequently two men   | Union Reef, head of Ironbark Gully. On issue of lease       | 15 years.  |
|                  | Thomas Brown. (No. 877)  | about 1 1 0                               | £150. Mill  | First month two men, subsequently two men   | Solomon's Gully, Back Creek. On issue of lease              | 10 years.  |
|                  | T. B. Hopkins. "Maiden Gully Gold Mining Co." (No. 878)  | 12 0 13                                   | £1200. Crushing machinery   | First three months three men, subsequently twelve men   | Maiden Gully, Eaglehawk. On issue of lease                  | 10 years.  |
|                  | Joseph Mlin and another. "Hibernian Quartz Mining Co." (No. 879)                                 | 1 1 5                                     | £100. Manual labor and horse power  | Two men   | Redan Reef. On issue of lease                               | 15 years.  |
|                  | C. Magee. "Shamrock Co." (No. 880)   | 2 2 1                                     | £1000. Quartz mining  | Two men   | Golden Square. On issue of lease                            | 15 years.  |
|                  | D. F. Pearson and others. (No. 885)  | 9 1 22                                    | £1000. Manual labor, and steam power  | First three months two men, subsequently ten men  | South Hustlers. On issue of lease                           | 15 years. Excepting the ground held under lease No. 492, and Cook's allotment. |
|                  | J. Burnside. "St. Andrew Co." (No. 887)  | 14 1 27                                   | £2000. Manual labor and whip.   | First three months two men, subsequently fourteen men   | Job's Gully. On issue of lease                              | 15 years. Existing Thompson's claim and race.                                  |
|                  | J. G. Stewart and others. (No. 889)  | 3 3 32                                    | £1000   | First six months two men, subsequently four men   | Cockatoo Reef, Nuggetty Gully, Rushworth. Already commenced | 15 years. Race 68 chains long, and reservoir capacity 252,000 gallons.         |
|                  | T. Ballerstedt. "C. Ballerstedt and Son." Water-right License, No. 97                            | 0 2 23                                    | £500  | ...   | New Chum Gully. Already in use                              | ...  |
|                  |  |   |   |   |   |  |

## APPLICATIONS FOR MINING LEASES REFUSED.

IT is hereby notified, in accordance with the Order in Council of the 13th October, 1862, that the undermentioned applications for Leases of Auriferous Crown Lands have been refused:—

## MARYBOROUGH DISTRICT—MARYBOROUGH DIVISION.

Application No. 154, for lease No. 503; applicant, C. Kennedy; 604a. 1r. 38p.; Alma.

## SANDHURST DISTRICT—SANDHURST DIVISION.

Application No. 1140, for lease No. 902; applicants, W. Hughes and another; 8 acres; Whip Reef, Golden Gully.

R. BROUGH SMYTH,  
Secretary for Mines.

Office of Mines,  
Melbourne, 16th March, 1866.

## MINING LEASES FORFEITED.

IT is hereby notified, in accordance with the Order in Council of the 13th October, 1862, that the undermentioned Leases of Auriferous Crown Lands have been declared forfeited:—

## BEECHWORTH DISTRICT—JORDAN DIVISION (WOOD'S POINT).

Lease No. 19, dated 26th August, 1864; lessees, C. H. Edwards and another; 24a. 3r. 6p.; at the head of Gooley's Creek.

Lease No. 35, dated 27th January, 1865; lessees, R. Scott and another; 20a. 2r. 18p.; Alabama Reef.

Lease No. 101, dated 6th July, 1865; lessee, G. L. Warlow; 24a. 2r. 36p.; near B. B. Creek.

Lease No. 115, dated 24th July, 1865; lessee, J. Cook; 5a. 3r. 26p.; Gaffney's Creek.

Lease No. 140, dated 29th June, 1865; lessees, C. Yorke and another; 14a. 0r. 11p.; one mile below Gooley's Creek.

Lease No. 143, dated 3rd July, 1865; lessee, A. McLaren; 22a. 3r. 6p.; Cannon's Creek.

Lease No. 147, dated 17th July, 1865; lessee, A. Sheldrick; 20a. 3r. 28p.; Wallaby Creek.

Lease No. 148, dated 21st July, 1865; lessees, R. H. Arthur and another; 28a. 3r. 32p.; Raspberry Creek.

Lease No. 152, dated 13th July, 1865; lessees, G. C. Anderson and another; 24a. 1r. 26p.; continuation of Edwards Reef.

Lease No. 153, dated 6th July, 1865; lessees, P. McKernan and another; 11a. 2r. 33p.; Never Mind Spur.

Lease No. 159, dated 3rd July, 1865; lessee, T. Davies; 5a. 3r. 11p.; Edwards Reef.

Lease No. 169, dated 6th July, 1865; lessees, H. Ellis and another; between Kelly's and Gooley's Creeks.

Lease No. 173, dated 13th July, 1865; lessee, M. T. Hogan; 22a. 3r. 17p.; Cherry's Point.

Lease No. 173, dated 26th October, 1865; lessee, J. Solomon; 22a. 2r. 1p.; Black River.

Lease No. 176, dated 20th July, 1865; lessees, F. Digby and another; 22a. 0r. 9p.; Never Mind Spur.

Lease No. 177, dated 13th July, 1865; lessee, F. Washington; 24a. 0r. 11p.; Cherry's Point.

Lease No. 181, dated 13th July, 1865; lessee, J. Saunders; 22a. 1r. 34p.; Cherry's Point.

Lease No. 183, dated 24th July, 1865; lessee, C. Bernard; 17a. 1r. 33p.; Thackeray.

## JORDAN DIVISION (JAMIESON).

Lease No. 123, dated 16th June, 1865; A. Chenery; 24a. 3r. 6p.; Sharper's Creek, near the head of the River Howqua.

## CROOKED RIVER DIVISION.

Lease No. 273, dated 12th October, 1865; lessees M. McCulloch and others; 24a. 3r. 39p.; adjoining Glen Ora prospecting claim.

Lease No. 308, dated 11th September, 1865; lessee, F. Hodgson; 24a. 3r. 39p.; Lower Jungle.

Lease No. 347, dated 19th October, 1865; lessee, T. Batchelor; 17a. 3r. 27p.; adjoining Magenta prospecting claim.

Lease No. 348, dated 19th October, 1865; lessee, E. G. Poingdestre; 22a. 2r. 36p.; Britannia Spur.

No. 358, dated 23rd October, 1865; lessees, T. Bains and another; 20a. 1r. 24p.; east of and adjoining Iola prospecting claim.

Lease No. 359, dated 19th October, 1865; lessees, A. Sinclair and others; 20a. 1r. 17p.; Good Luck Creek.

Lease No. 364, dated 23rd October, 1865; lessee, J. Stephens; 23a. 0r. 16p.; half a mile east of Grant.

## MARYBOROUGH DISTRICT—MARYBOROUGH DIVISION.

Lease No. 386, dated 17th August, 1865; lessees, S. R. Taylor and another; 23a. 3r.; Leviathan Reef, Chinaman's Flat.

Lease No. 428, dated 28th August, 1865; lessee, E. J. Legge; 60 acres; between Chinaman's Flat and Bet-bet.

## KORONG DIVISION (INGLEWOOD).

Lease No. 395, dated 14th August, 1865; lessees, H. H. Radcliffe and another; 15a. 2r. 33p.; Polka Reef.

Lease No. 463, dated 4th January, 1866; lessees, J. Rodda and others; 16a. 1r. 16p.; Maxwell's Reef North.

## CASTLEMAINE DISTRICT—ST. ANDREW'S DIVISION.

Lease No. 253, dated 4th January, 1866; lessee, F. Otway; 20 acres; Jenny Lind Reef.

R. BROUGH SMYTH,  
Secretary for Mines.

Office of Mines,  
Melbourne, 16th March, 1866.

## APPLICATIONS FOR MINING LEASES REFUSED.

IT is hereby notified, in accordance with the Order in Council of the 13th October, 1862, that the undermentioned applications for Leases of Auriferous Crown Lands have been refused:—

## MARYBOROUGH DISTRICT—AMHERST DIVISION.

Application No. 127, for lease No. 371; H. Henley; 80 acres; Mount Glasgow.

## BEECHWORTH DISTRICT—JORDAN DIVISION (WOOD'S POINT).

No. 339, for lease No. 536; J. F. Doyle; 26a. 3r. 37p.; Champion Spur, Stander's Branch.

No. 396, for lease No. 641; W. Downing; 18a. 2r. 29p.; Royal Standard Spur.

## BUCKLAND DIVISION.

7/15, for lease No. 615; T. Maddison and others; 330a. 2r. 24p.; Harrietteville.

7/15, for lease No. 688; N. N. Gitchell and others; about 30 acres; Morse's Creek.

## JORDAN DIVISION (SALE).

G. No. 43, for lease No. 694; C. N. Carey; 10 acres; Growler's Gully, Donnelly's Creek.

## Mineral Lease.

M. No. 4, for lease No. 150; S. L. Hester; 25 acres; River Thompson.

## SANDHURST DISTRICT—HEATHCOTE DIVISION.

No. 91, for lease No. 847; B. Buzzini; 73a. 1r. 28p.; Campaspe River.

R. BROUGH SMYTH,  
Secretary for Mines.

Office of Mines,  
Melbourne, 20th March, 1866.

## MINING LEASES FORFEITED.

IT is hereby notified, in accordance with the Order in Council of the 13th October, 1862, that the undermentioned Leases of Auriferous Crown Lands have been declared forfeited:—

## BEECHWORTH DISTRICT—JORDAN DIVISION (WOOD'S POINT).

Lease No. 135, dated 3rd July, 1865; lessees, W. Taylor and C. L. Throckmorton; 10a. 0r. 10p.; Waverley Reef.

Lease No. 201, dated 13th November, 1865; lessee, W. B. Wildey; 24a. 3r. 6p.; near Garibaldi Reef.

Lease No. 204, dated 7th August, 1865; lessee, W. H. Thomson; 12a. 3r. 3p.; Royal Standard Reef.

Lease No. 205, dated 7th August, 1865; lessees, W. Newbound and another; 8a. 1r. 7p.; Royal Standard Reef.

Lease No. 207, dated 10th August, 1865; lessee, J. Solomon; 9a. 3r. 1p.; Royal Standard.

Lease No. 212, dated 12th October, 1865; lessees, J. Harpley and another; 15a. 3r. 9p.; B. B. Creek.

Lease No. 213, dated 13th November, 1865; lessee, D. Cameron; 22a. 2r. 39p.; Harper's Creek.

Lease No. 219, dated 24th August, 1865; lessees, J. Brooklyn and another; 5a. 2r. 21p.; Clarke's Spur.

Lease No. 230, dated 28th September, 1865; lessee, J. Smith; 14a. 1r. 14p.; Victoria Gully.

Lease No. 231, dated 14th September, 1865; lessee, J. Donovan; 11a. 1r. 9p.; Franklyn Reef.

Lease No. 235, dated 21st August, 1865; lessee, J. Whitelaw; 21 acres; Jordan River.

Lease No. 237, dated 26th October, 1865; lessees, "Outward Bound United Company," 15a. 1r. 36p.; Raspberry Creek.

Lease No. 239, dated 11th September, 1865; lessee, J. Corrigan; 20a. 1r. 13p.; Upper Jordan.

Lease No. 240, dated 23rd August, 1865; lessee, M. Rigney; 21a. 3r. 31p.; Raspberry Hill.

Lease No. 246, dated 31st August, 1865; lessee, T. K. Christian; 11a. 0r. 4p.; Wood's Point.

Lease No. 250, dated 31st August, 1865; lessee, C. H. Edwards; 24a. 3r. 5p.; between Gooleys and Kelly's Creeks.

Lease No. 252, dated 31st August, 1865; lessees, J. McAuley and another; 9a. 1r. 20p.; Baltimore Reef.

Lease No. 253, dated 28th August, 1865; lessee, W. Berry; 10a. 1r. 25p.; Goulburn River.

Lease No. 277, dated 31st August, 1865; lessee, W. Spiller; 12a. 2r. 34p.; Royal Standard Spur.

Lease No. 280, dated 31st August, 1865; lessee, W. H. Thomson; 11a. 2r. 33p.; Allen's Reef.

Lease No. 281, dated 31st August, 1865; lessee, D. O'Donoghue; 7a. 3r. 26p.; Royal Standard.

Lease No. 283, dated 31st August, 1865; lessee, R. Galbraith; 16a. 2r. 1p.; Royal Standard Spur.

Lease No. 288, dated 26th September, 1865; lessees, J. Spillen and another; 16a. 3r. 39p.; Raspberry Creek.

Lease No. 290, dated 19th October, 1865; lessee, T. Poole; 24a. 1r. 18p.; Upper Jordan.

Lease No. 314, dated 16th October, 1865; lessees, H. Ellis and others; 20a. 2r. 5p.; Loch Fyne.

Lease No. 324, dated 5th October, 1865; lessees, R. B. Day and another; 22a. 1r. 35p.; Dividing Range.

Lease No. 335, dated 16th October, 1865; lessees, J. Y. Reid and another; 16a. 3r. 33p.; B. B. Creek.

Lease No. 339, dated 19th October, 1865; lessee, T. Morgan; 15a. 2r. 18p.; near Matlock.

Lease No. 374, dated 16th November, 1865; lessees, J. Edmonds and another; 13a. 2r. 8p.; Railway Creek, Big River.

Lease No. 375, dated 16th November, 1865; lessee, J. Taylor; 14a. 0r. 26p.; Castle Reef, Victoria Gully.

Lease No. 376, dated 20th November, 1865; lessees, P. Butler and another; 15a. 2r. 4p.; Gaffney's Creek.

Lease No. 378, dated 30th November, 1865; lessees, T. O'Connor and another; 18a. 2r. 1p.; Gaffney's Creek.

Lease No. 384, dated 16th November, 1865; lessees, T. Harold and another; 21a. 2r. 16p.; B.B. Creek.

Lease No. 385, dated 20th November, 1865; lessee, R. Leigh; 24a. 0r. 24p.; Upper Jordan.

Lease No. 389, dated 16th November, 1865; lessee, T. Horton; 7a. 3r. 22p.; Royal Standard.

Lease No. 394, dated 20th November, 1865; lessee, A. Jeffrey; 10a. 2r. 4p.; Goulburn River.

Lease No. 401, dated 30th November, 1865; lessees, T. O'Connor and another; 8a. 1r. 31p.; Gaffney's Creek, near Drummond's Point.

Lease No. 403, dated 27th November, 1865; lessees, H. Hammett; 14a. 3r. 9p.; Raspberry Hill.

Lease No. 404, dated 30th November, 1865; lessees, T. H. Justice and another; 25 acres; near Castle Reefs.

Lease No. 411, dated 30th November, 1865; lessee, J. Paull; 20a. 0r. 1p.; Raspberry Creek.

#### CASTLEMAINE DISTRICT—ST. ANDREW'S DIVISION.

Lease No. 221, dated 6th June, 1865; lessees, R. Archer and another; 14a. 3r. 19p.; One-Tree Hill.

#### MARYBOROUGH DISTRICT—MARYBOROUGH DIVISION.

Lease No. 430, dated 28th August, 1865; lessee, S. R. Taylor; 60 acres; Alma.

Lease 432, dated 18th September, 1865; lessee, J. Nichols; 60 acres; Alma.

#### AVOCA DIVISION.

Lease No. 433, dated 4th September, 1865; lessees, J. Dickson and others; 24a. 3r. 6p.; Slaughteryard Reef, Moonambel.

Lease No. 434, dated 7th September, 1865; lessees, J. Hunt and another; 20 acres; Liverpool Reef, Redbank.

#### SANDHURST DISTRICT—SANDHURST DIVISION.

Lease No. 638, dated 14th September, 1865; lessees, T. Hughes and others; 31a. 2r. 26p.; Horseshoe Bend, Coliban River.

R. BROUGH SMYTH,  
Secretary for Mines.

Office of Mines,  
Melbourne, 20th March, 1866.

#### WORKS ON A MAIN ROAD.

THE Governor in Council, in exercise of the power conferred by *The Local Government Act 1863*, has, by an Order made on the 12th day of March, 1866, directed that the Council of the Shire of Ballarat shall, within twelve months from the making thereof, execute the following works according to a plan deposited by the said Council with the Board of Land and Works, viz.:

Draining, forming, and metalling about two miles of the Main Ballarat to Avooca road.

J. P. SULLIVAN.

Office of Roads and Bridges,  
Melbourne.

#### COURTS.

##### WARENAMBOOL.

##### COUNTY COURT.

NOTICE is hereby given that the next County Court for Warrnambool will be holden at the Court House, Warrnambool, on Wednesday, 23rd May next, at Ten o'clock in the forenoon.

J. M. ARDLIE,  
Clerk of the Court.

Court House,  
Warrnambool, 15th March, 1866.

##### SUPREME COURT—CRIMINAL SESSIONS.

MELBOURNE—0.

##### THE NEXT CIRCUIT COURTS.

(Pursuant to Order in Council of 11 December 1865.)

ARARAT—Wednesday 11 July.

BALLARAT—Tuesday 17 April.

BEECHWORTH—Thursday 12 April.

CASTLEMAINE—Tuesday 24 April.

GERLONG—Tuesday 24 April.

MARYBOROUGH—Wednesday 18 July.

PORTLAND—Thursday 12 April.

SANDHURST—Tuesday 17 April.

##### THE NEXT GENERAL SESSIONS.

(Pursuant to the Governor's Proclamations of 18 December 1865 and 8 January and 15 March 1866.)

ARARAT—Thursday 10 May.

AVOCA—Wednesday 25 April.

BEECHWORTH—Thursday 19 July.

BELFAST—Friday 25 May.

BOURKE—At Melbourne—Wednesday 4 April (in lieu of 2 April).

BUNINYONG AND BALLARAT—At Ballarat—Thursday 31 May.

CASTLEMAINE—Wednesday 6 June.

DAYLESFORD—Tuesday 8 May.

ECHUCA—Saturday 28 April.

GRANGE—At Hamilton—Tuesday 10 April.

GRANT—At Geelong—Wednesday 6 June.

HEATHCOTE—Wednesday 2 May.

INGLERWOOD—Tuesday 1 May.

JAMIESON—Friday 23 March.

KILMORE—Friday 4 May.

KYNETON—Monday 14 May.

MARYBOROUGH—Tuesday 5 June.

PALMERSTON—Thursday 3 May.

PORTLAND—Monday 30 July.

SALR—Monday 7 May.

SANDHURST—Thursday 7 June.

STAWELL—Monday 7 May.

TALDOT—Tuesday 22 May.

WARENAMBOOL—Wednesday 23 May.

WOOD'S POINT—Monday 26 March.

##### COUNTY COURTS.

AMHERST—Tuesday 12 June.

ARARAT—Tuesday 27 March.

AVOCA—Tuesday 24 April.

BACCHUS MARSH—

BALLAN—

BALLARAT—Tuesday 3 April.

BEAUFORT—

BEECHWORTH—Monday 16 April.

BELFAST—

BRNALLA—Wednesday 25 April.

CAMPERDOWN—Wednesday 4 April.

CARRIBROOK—Friday 8 June.

CASTLEMAINE—Friday 6 April.

CHILTERN—Thursday 19 April.

CLUNES—

COLAC—Friday 6 April.

CRISWICK—

DANDENONG—

DAYLESFORD—Tuesday 8 May.

DUNOLLY—Monday 28 May.

ECHUCA—Friday 27 April.

FRYERSTOWN—Thursday 17 May.

GERLONG—Monday 9 April.

GISHBORN—

HAMILTON—Tuesday 10 April.

HEATHCOTE—Tuesday 1 May.

INGLERWOOD—Wednesday 2 May.

JAMIESON—

KILMORE—Thursday 3 May.

KYNETON—Tuesday 15 May.

MALDON—Friday 18 May.

MARYBOROUGH—Wednesday 18 April.

MELBOURNE—Monday 9 April.

MORNINGTON—Wednesday 11 April.

MOORE'S CREEK—Monday 9 April.

PALMERSTON—

PLEASANT CREEK—

PORTLAND—

RUSHWORTH—Tuesday 15 May.

RUTHERGLEN—Friday 20 April.

SALR—

SANDHURST—Tuesday 8 May.

SMYTHESDALE—Thursday 17 May.

ST. ARNAUD—Wednesday 4 April.

TARADALE—

TARNAGULLA—Wednesday 30 May.

WANGARATTA—Monday 23 April.

WARENAMBOOL—

WOOD'S POINT—Tuesday 27 March.

YACKANDANDAH—Wednesday 11 April.

##### COURTS OF MINE

APPEAL COURT—  
Melbourne—Friday 6 July.

ARARAT DISTRICT—

Ararat—Wednesday 28 March.

Beaufort—

Pleasant Creek—



**BALLARAT DISTRICT—**

Ballarat—Tuesday 24 April.  
 Buninyong—Tuesday 15 May.  
 Creswick—  
 Mount Blackwood—Friday 23 March.  
 Smythe's Creek—Thursday 17 May.  
 Steiglitz—Thursday 21 June.

**BERCHWORTH DISTRICT—**

Berchworth—Tuesday 17 April.  
 Chiltern—Thursday 19 April.  
 Jamieson—Wednesday 21 March.  
 Morse's Creek—Monday 9 April.  
 Omeo—  
 Rutherglen—Friday 20 April.  
 Sale—  
 Wood's Point—Thursday 29 March.  
 Yackandandah—Wednesday 11 April.

**CASTLEMAINE DISTRICT—**

Castlemaine—Friday 6 April.  
 Fryerstown—Thursday 17 May.  
 Hepburn (Daylesford)—Tuesday 8 May.  
 Kyneton—Tuesday 15 May.  
 Maldon—Friday 13 May.  
 St. Andrew's—  
 Taradale—

**MARYBOROUGH DISTRICT—**

Amherst—Wednesday 13 June.  
 Avoca—Tuesday 24 April.  
 Carisbrook—Saturday 9 June.  
 Dunnolly—Tuesday 29 May.  
 Inglewood—Thursday 3 May.  
 Maryborough—Thursday 19 April.  
 St. Arnaud—Wednesday 4 April.  
 Tarnagulla—Wednesday 30 May.

**SANDHURST DISTRICT—**

Heathcote—Tuesday 1 May.  
 Kilmore—Thursday 3 May.  
 Rushworth—Tuesday 15 May.  
 Sandhurst—Tuesday 24 April.

**REVISION COURT—ELECTORAL.**

MALDON—Wednesday 18 April.

**REVISION COURT—JURY LIST.**

AVOCA—Friday 13 April.  
 DANDENONG—Friday 13 April.

**Tenders.****PUBLIC WORKS OFFICE, MELBOURNE.**

**TENDERS** will be received at this office until Twelve o'clock on the days and for the purposes undermentioned.  
 Particulars may be learnt at this office, and also at the offices named in each instance.

Sundry Works at Industrial Schools, Geelong ... 21st March.  
 GEO. VERDON.

**CONVEYANCE OF MAILS.**

**TENDERS** will be received at this office until Noon on Thursday, the 5th April, for the Conveyance of Mails, daily, from the 1st May to 31st December, 1866, between Tarrawingee and Warouley (Mr. O'Donnell's Store); or, between Bowman's Forest Post Office and Warouley.

WILLIAM TURNER,  
 Deputy Postmaster General.

General Post Office,  
 Melbourne, 7th March, 1866.

**MILK FOR THE LUNATIC ASYLUM, YARRA BEND.**

**TENDERS** will be received until Noon on Wednesday, the 21st instant, for the supply of Fresh Milk, in such quantities as may be required at the Lunatic Asylum up to the 31st December, 1866.

The milk must be of the best quality, and is to be delivered when required on order of the officer in charge.

Security will be required in the sum of £50 for due fulfilment of the contract.

Tenders must be accompanied by bank draft or bank notes for £5, which deposit will be forfeited in the event of the successful tenderer failing to take up the contract.

The contract will be terminable by three months' notice, either from the Inspector of Stores on the part of the Government, or from the contractor; such notice to date from the first of any month.

An estimate of the probable requirements and forms of tender can be obtained from the Inspector of Stores, Melbourne. Tenders to be addressed to the Chairman of the Tender Board, Government Stores, Melbourne, and deposited in the Tender Box, Government Stores, Melbourne.

The Government will not necessarily accept the lowest or any tender.

Treasury,  
 Melbourne, 2nd March, 1866.

GEO. VERDON.

**SUNDRIES.**

**TENDERS**, endorsed "Tender for ——" and addressed to the Chairman of the Tender Board, Stores and Transport Office, King street, will be received until Noon on the 21st instant, for the supply of the undermentioned articles for the service of the Government.

Every article to be of the best and most serviceable description and subject to approval.

Full particulars, and forms of tender, at the office of Stores and Transport, Melbourne.

**GAOLS.**

- \* 150 yards calico, twilled bolton sheeting
- \* 2 clocks, to strike the hours, 12-inch dials
- \* 1 gun, double barrelled, No. 17
- \* 1 gun cleaning rod, complete
- 1 lock, 12 x 8 inch, with 2 keys

**LANDS AND SURVEY.**

20 reams imperial printing paper, 60 lbs.

An assortment of photo. chemicals and materials to be imported, and tenderers to state time required for delivery. These goods to be obtained either from Burfield and Rouch, or Hopkins and Williams, of London. Security 10 per cent. cash.

GEO. VERDON.

Treasury,

Melbourne, 9th March, 1866.

N.B.—Samples will be required of the articles marked thus \*.

**TENDERS FOR GRAZING SECTIONS.**

**TENDERS** will be received (under the 39th section of *The Amending Land Act 1865*) by the Board of Land and Works, up to Noon of Wednesday, the 4th April, for the occupation for pastoral purposes only of the portions of Land hereunder described, subject to the following terms and conditions, and subject to the restrictions, limitations, and provisions contained in *The Land Act 1862*, relating to the ordinary pastoral occupation of Crown Lands.

1. The period of occupation will be for one year from the date of the acceptance of the tender, subject to the granting of licenses under the 42nd section of the Amending Land Act, without any reduction of the license fee or allowance for compensation during current year of occupancy.
2. The minimum fee in each case will be £5, in accordance with the regulations of the 16th May last.
3. The license fee is payable yearly in advance, the first payment either in person or by agent immediately on the acceptance by the board of the several tenders.
4. If the land be not required for sale, or for other appropriation, the license will be renewable at the option of the said board, on the same terms and conditions; provided application be made by licensee two months prior to the expiry of the current license, and payment of license fee for ensuing year be then made.
5. The licenses will confer no right to claim any valuation for improvements made upon the land by licensees.
6. Upon expiration of the license one month will be allowed for the removal of improvements.
7. The highest or any tender not necessarily accepted.
8. If any error whatsoever be made to appear in the description or area of the portions of land to be licensed hereunder, the same shall be rectified, and a compensation or equivalent in satisfaction thereof shall be determined by the Board of Land and Works, and accepted by the licensee in full of claim for loss or damage sustained thereby, or in the event of the licensee being dissatisfied with the amount so determined, the board may cancel such license and return to the licensee the proportionate part of the license fee for the unexpired term of such license.

Tenders to be endorsed "Tender for Land under the 39th Section," and to be deposited in the Crown Lands Tender-box at the entrance of this office.

Plans of the land can be seen at the Occupation Office or the Crown Lands Department, and at the several Survey Offices of the districts where the land is situated.

J. M. GRANT,

President of the Board of Land and Works.

Office of Lands and Works,  
 Melbourne, 3rd March, 1866.

Lot 1. Sixty-two acres one rood and ten perches, parish of Woornyalook, county of Grant, allotment 5 of section 16.

Lot 2. Forty acres, parish of Moorpanyal, county of Grant, bounded on the north by allotment 93, bearing east; on the east by a road bearing south; on the south, by allotment 97, bearing west; and on the west by part of allotment 100, bearing north to the commencing point.

Lot 3. Eighty-one acres, parish of Duaseed, county of Grant, situated north of allotments S, X, and W of section 9, in said parish, reserving land in the north-west corner of this allotment set apart for the use of the national school.

Lot 4. Five hundred and forty acres, county of Grant, parish of Puebla, being allotments 17, 18, and 19.

Lot 5. Eighty-seven acres two roods and eight perches, county of Grant, parish of Yowang, allotment 102.

Lot 6. Ninety acres, county of Grant, parish of Yowang, being the unalienated and unappropriated Crown land in allotment 38.

Lot 7. Thirty-six acres, suburban allotment 21, near the township of Inverleigh, in the parish of Carrah, county of Grant, having a frontage to the River Brwon, situated west of Mr. Hope's pre-emptive section.

Lot 8. Fifty-five acres one rood, parish of Carrung-e-murnong county of Grant, allotment 4 of section 13.

Lot 9. Two hundred and seventy-two acres, county of Grenville, parish of Sheldford West, allotments 43 and 55.

Lot 10. Five hundred and ninety acres, county of Grenville, parish of Wilgul North, portion 17 and the swamp adjoining it, and situated south of that allotment.

Lot 11. One hundred and forty-nine acres, county of Grenville, parish of Wilgul North, allotment 76.

Lot 12. Ninety-six acres, county of Po. worth, parish of Yan-yang-gurt, allotment 62.

Lot 13. Eighty-five acres, county of Grenville, parish of Warrackbarunah, situated south of allotment B of section 76.

Lot 14. Eighty acres, county of Grenville, parish of Turkeeth, situated west of allotments 43 and 49.

Lot 15. Six hundred and forty acres, county of Talbot, parish of Fryers: Commencing at the south-west angle of said parish; thence by the parish boundary line, bearing north one mile; thence by a line crossing Kangaroo Creek and east one mile; thence south one mile; and thence by the parish boundary of Holcombe, bearing west one mile to the point of commencement.

Lot 16. Six hundred and forty acres, county of Talbot, parish of Holcombe: Commencing at the north-west angle of said parish; thence by the north boundary of said parish, bearing east and crossing Kangaroo Creek one hundred and sixteen chains thirty links; thence by a line bearing south fifty-five chains; thence by a line bearing west one hundred and sixteen chains thirty links; and thence by the west boundary of said parish, bearing north fifty-five chains to the point of commencement.

Lot 17. One hundred and forty-six acres and six roods, parish of Cundare, county of Grenville, allotment 80 B, situated north-west of Lake Cundare, reserving the right of roadway through the allotment.

Lot 18. Two hundred and forty-three acres and thirty-nine perches, parish of Rochford, county of Bourke, portions 42 and 43, situated about two and a half miles west of Lancefield.

Lot 19. Two hundred and twenty-two acres and thirty-nine perches, parish of Rochford, county of Bourke, allotments 44 and 45, similarly situated to the above.

Lot 20. Five hundred and fifty-four acres two roods and thirty-four perches, county of Bourke, parish of Rochford, allotments 53 and 54, similarly situated to the above.

Lot 21. Two hundred and sixteen acres, county of Bourke, parish of Rochford, allotment 55, similarly situated to the above.

Lot 22. Two hundred and fifty-seven acres, county of Bourke, parish of Rochford, allotment 56, similarly situated to the above.

Lot 23. Two hundred and five acres two roods and twenty perches, county of Bourke, parish of Newnam, allotment 17 of section 3, about six miles north-east of Woodend.

Lot 24. One hundred and seventy-one acres two roods and nineteen perches, county of Bourke, parish of Newnam, allotment 18 of section 3, about six miles north-east of Woodend.

Lot 25. Six hundred and twenty-five acres two roods and thirty-nine perches, county of Mornington, parish of Narreworran, allotment 10, situated five miles north of Dandenong.

Lot 26. Two hundred and forty acres, parish of Bootahpool, county of Villiers, allotment 27, about eight miles north-west of Belfast.

Lot 27. Sixty-six acres, parish of Eumeralla, county of Normanby, allotment 7 A, on the Eumeralla River, three miles west of township of Yambuk.

Lot 28. Four hundred acres, parish of Eumeralla, county of Normanby, allotment 1, reserve south of Yambuk on the coast.

Lot 29. Five hundred and seventy acres, county of Villiers, parish of Yambuk, allotment 9 A, on the coast, about three miles south-east of Yambuk.

Lot 30. One hundred and seventy-eight acres, county of Villiers, parish of Yambuk, allotment 20, on the Eumeralla River, two miles south of Yambuk.

Lot 31. Twenty acres and three roods, county of Villiers, parish of Yambuk, allotment 1, late a police reserve, situated at the north-east corner of township of Yambuk.

Lot 32. Six hundred and forty acres, county of Villiers, parish of Yarpurk, allotment 34, about two miles north of the village of Kororoit.

Lot 33. Two hundred and ten acres, county of Villiers, parish of Yarpurk, allotment 1, situated two miles south of Woolsthorpe.

Lot 34. Sixty acres, county of Villiers, parish of Yarpurk, allotment 17 A, situated about three miles south of Woolsthorpe.

Lot 35. One hundred and eighty acres, county of Villiers, parish of Yarpurk, allotment 13, about six miles south-east of Woolsthorpe.

Lot 36. Two hundred and eighty acres, county of Evelyn, parish of Burgoyne, allotment C, south-easterly of the township of Burgoyne.

No. 34.—MARCH 20, 1866.—2.

Lot 37. Eight acres and two roods, county of Evelyn, parish of Warrandyte, known as the Police Paddock, situated in the township of Warrandyte, between the Wesleyan Church reserve and Forbes street, on the River Yarra.

#### STORAGE ALLOTMENTS AT THE WHARF.

APPLICATIONS will be received by the Board of Land and Works until Noon of Tuesday, the 27th instant, for the occupation of the following allotments for storage purposes only, subject to the undermentioned conditions.

Lot 1. One acre three roods and thirty perches, allotment 12 E, near the Australian Wharf. Upset price of license fee £50.

Lot 2. One acre three roods, and thirty-five perches, allotment 13 E, near the Australian Wharf. Upset price of license fee £50.

#### CONDITIONS.

First quarter's license fee to be paid at once upon the acceptance of the tender.

Subsequent fees to be paid quarterly in advance.

Term of occupation one year from the date of the acceptance of the tender.

The highest or any tender not necessarily accepted.

Tenders to be endorsed "Tenders for Storage Allotments."

J. M. GRANT,

President of the Board of Land and Works.

Lands and Survey Office,  
Melbourne, 12th March, 1866.

#### CLOTHING FOR NAVAL TRAINING SHIP.

TENDERS will be received until Noon on Wednesday, the 28th instant, for the making of Clothing and Bedding, &c., in such quantities as may be required up to the 31st December, 1866, for the Naval Training Ship.

The materials will be supplied out and ready for making up. Delivery will be taken at the Stores and Transport Department, and the articles will be subject to the approval of the Inspector of Stores.

Security will be required in the sum of £50 for due fulfilment of the contract.

Tenders must be accompanied by bank draft or bank notes for £5, which deposit will be forfeited in the event of the successful tenderer failing to take up the contract.

The contract will be terminable by three months' notice, either from the Inspector of Stores on the part of the Government, or from the contractor; such notice to date from the first of any month.

A list of the articles to be made up and forms of tender can be obtained from the Inspector of Stores, Melbourne. Tenders to be addressed to the Chairman of the Tender Board, Government Stores, Melbourne, and deposited in the Tender Box, Government Stores, Melbourne.

The Government will not necessarily accept the lowest or any tender.

GEO. VERDON.

Treasury,

Melbourne, 15th March, 1866.

#### FIREWOOD, LUNATIC ASYLUM, YARRA BEND.

TENDERS will be received until Noon on Wednesday, the 21st instant, for the supply of Firewood in such quantities as may be ordered. The contract will commence on the 30th June and terminate on the 31st December, 1866.

Tenderers must state price per ton of 40 cubic feet, and also specify the proportion of wood if mixed.

The wood is to be she-oak, red or white gum, and box, and is to be perfectly sound, in billets not exceeding 2 feet in length, and to be solidly stacked, at the contractor's cost, on such part of the grounds of the Lunatic Asylum as may be pointed out. The stacks are to be 2 feet wide by 5 feet high, with space between each stack for measuring, and the billets are all to lie the same way, viz., crossways of the stacks, in the form of a cord.

Security will be required in the sum of Twenty pounds, and the conditions will be those published in the *Government Gazette*, headed Fuel, &c., and dated 17th November, 1865.

Further particulars can be obtained from the Secretary to the Tender Board, Melbourne.

Tenders, endorsed "Tender for Firewood, Yarra Bend," are to be addressed to the Chairman of the Tender Board, Stores and Transport Office, Melbourne.

The lowest tender will not necessarily be accepted.

GEO. VERDON.

Treasury,

Melbourne, 2nd March, 1866.

#### FUEL AT BENALLA.

TENDERS will be received up to Noon on Wednesday, 28th March, 1866, for supplying the Government Departments, Benalla, with Fuel during the year 1866.

Description and quantity of fuel, and all necessary information regarding the supply, and forms of tender, can be obtained at my office, Court House, Benalla.

WILLIAM PIPER,  
Police Magistrate.

Benalla, 28th February, 1866.

## CONTRACTS ACCEPTED—(Series 1866).

| For what purpose Contract is required. | No. of Tenders. | Particulars of each Tender, and Amount recommended for Acceptance.                  | Amount.            | Name for Approval.  | If Contractor previously. | Charged against Vote or Fund. | Authorised according to Regulations. |
|--|-----------------|---|--------------------|---------------------|---------------------------|-------------------------------|--------------------------------------|
| 659. Roads ...                         | 9               | Gipps Land District: repairs and other works to Mitchell's River punt. £284 2s. 8d. | £ s. d.<br>284 2 8 | James Nicol and Co. | Yes*                      | Tolls Fund ...                | J. P. Sullivan.                      |

\* Fulfilled previous contracts satisfactorily.

Melbourne, 20th March, 1866.

## Police Sales.

## AVOCA.

THE undermentioned unclaimed horse, now in the possession of the police, will be sold by auction at the Avoca Police Station, unless previously claimed, at Twelve noon, on Saturday, the 31st of March, 1866:—

1 black cob horse, branded SH on near shoulder

FREDK. C. STANDISH,  
Chief Commissioner of Police.

Police Department, Chief Commissioner's Office,  
Melbourne, 16th March, 1866.

## BEALIBA.

THE undermentioned confiscated goods, seized and confiscated under the Act No. 227, will be sold by auction at the Police Station, Bealiba, at Twelve noon on Saturday, 31st March, 1866.

1 cask containing ale  
29 bottles " porter  
3 ditto " ginger wine  
1 ditto " gin.

FREDK. C. STANDISH,  
Chief Commissioner of Police.

Police Department, Chief Commissioner's Office,  
Melbourne, 12th March, 1866.

## BEALIBA.

THE undermentioned confiscated property, seized and confiscated under the Act No. 227, will be sold by auction at the Bealiba Police Station, at Twelve noon, on Saturday, the 31st March, 1866:—

1 cask and 7 bottles containing brandy  
1 cask containing ale  
2 bottles " whiskey  
11 bottles " ginger wine  
6 bottles " old tom  
6 bottles " hock  
9 bottles " champagne  
10 bottles " porter  
1 jar " rum

FREDK. C. STANDISH,  
Chief Commissioner of Police.

Police Department, Chief Commissioner's Office,  
Melbourne, 16th March, 1866.

## BEECHWORTH.

THE undermentioned unclaimed property, now in the possession of the Police, will be sold by auction, at Beechworth Police Station (if not previously claimed), at Twelve noon on Saturday, the 31st March, 1866:—

1 chesnut mare, branded g on near shoulder and g on near neck  
1 board and box of toys for game of "races"  
2 boxes of Chinese crackers  
1 box of dried fish  
1 Chinese money-box.

FREDK. C. STANDISH,  
Chief Commissioner of Police.

Police Department, Chief Commissioner's Office,  
Melbourne, 12th March, 1866.

## BUNINYONG.

THE undermentioned confiscated property, seized and confiscated under the Act No. 227, will be sold by auction, at the Buninyong Police Station, at Twelve noon, on Saturday, the 31st of March, 1866:—

37 bottles containing gin  
4 ditto " port wine

FREDK. C. STANDISH,  
Chief Commissioner of Police.

Police Department, Chief Commissioner's Office,  
Melbourne, 16th March, 1866.

## CARISBROOK.

THE undermentioned confiscated goods, seized and confiscated under the Act No. 227, will be sold by auction, at the Carisbrook Police Station, at Twelve noon on Saturday, the 31st of March, 1866:—

2 barrels containing ale  
1 keg, 1 jar, and 1 bottle, containing port wine  
1 keg and 1 bottle containing sherry

1 keg, 1 jar, and 1 bottle, containing rum  
1 jar containing whiskey  
1 jar and 3 bottles containing brandy  
6 bottles containing gin  
59 ditto containing ale  
1 jar containing cordial.

FREDK. C. STANDISH,  
Chief Commissioner of Police.

Police Department, Chief Commissioner's Office,  
Melbourne, 12th March, 1866.

## CRESWICK.

THE undermentioned confiscated property, seized and confiscated under the Act No. 227, will be sold by auction, at the Creswick Police Station, at Twelve noon, on Tuesday, the 27th March, 1866:—

1 cask containing port wine  
2 casks and 2 kegs containing brandy  
1 cask containing whiskey  
1 cask and 2 kegs containing rum  
1 cask containing ale  
1 case " porter  
2 cases " sherry  
11 bottles " porter  
5 ditto " gin  
1 ditto " rum  
2 ditto " brandy

FREDK. C. STANDISH,  
Chief Commissioner of Police.

Police Department, Chief Commissioner's Office,  
Melbourne, 16th March, 1866.

## PIGGOREET.

THE undermentioned confiscated goods, seized and confiscated under the Act No. 227, will be sold by auction, at the Piggoreet Police Station, at Twelve noon on Saturday, the 31st of March, 1866:—

5 bottles containing port wine  
1 ditto " sherry  
1 ditto " whiskey  
1 jar " rum

FREDK. C. STANDISH,  
Chief Commissioner of Police.

Police Department, Chief Commissioner's Office,  
Melbourne, 13th March, 1866.

## SANDHURST.

THE undermentioned confiscated mare will be sold by auction at the Sandhurst Police Station, at Twelve noon on Saturday, the 31st March, 1866.

1 grey mare, branded HH (all conjoined) on off shoulder.

FREDK. C. STANDISH,  
Chief Commissioner of Police.

Police Department, Chief Commissioner's Office,  
Melbourne, 13th March, 1866.

## SMYTHESDALE.

THE undermentioned confiscated property, seized and confiscated under the Act No. 227, will be sold by auction, at the Smythesdale Police Station, at Twelve noon, on Saturday, the 31st of March, 1866:—

3 bottles containing gin  
2 ditto " brandy  
2 ditto " sherry  
4 ditto " claret  
19 ditto " porter  
26 bottles containing cider  
7 ditto " port wine  
17 ditto " ale  
1 cask " ale

FREDK. C. STANDISH,  
Chief Commissioner of Police.

Police Department, Chief Commissioner's Office,  
Melbourne, 16th March, 1866.

## WOOD'S POINT.

THE undermentioned confiscated property, seized and confiscated under the Act 227, will be sold by auction, at the Wood's Point Police Station, at Twelve noon on Saturday, the 31st March, 1866:—

15 bottles containing gin.

FREDK. C. STANDISH,  
Chief Commissioner of Police.

Police Department, Chief Commissioner's Office,  
Melbourne, 12th March, 1866.

## Private Advertisements.

## SHIRE OF LEIGH.

NOTICE is hereby given that the Council of the Shire of Leigh have appointed

ANDREW LONGMORE

to be Deputy Poundkeeper at Rokewood Pound for six months, from the 1st day of January, 1866, during the absence of the Poundkeeper on leave.

(By order)

CHARLES A. C. WILSON,  
Secretary and Treasurer.

Shire Office, 13th December, 1865.

No. 1019

## SHIRE OF MALDON.

At a meeting of the Council of the Shire of Maldon, held on the 15th instant,

Mr. PHILLIP RIDGEWAY

was duly appointed a Manager of the Farmers' Commons, Baringhup East, in place of Mr. Thomas Broadfoot, resigned.

JOHN B. JONES,  
Secretary.

No. 1009

## DISSOLUTION OF PARTNERSHIP.

THE partnership hitherto existing between the undersigned carrying on business as hay and corn dealers, in Vincent street, Daylesford, has this day been dissolved by mutual consent.

The undersigned John Beaton Rashleigh will in future alone carry on the said business, and will receive and pay all debts owing to or due by the said partnership.

Dated this 15th day of March, A.D. 1866.

JOHN B. RASHLEIGH  
BENJAMIN RASHLEIGH.

Witness—

J. E. GEAKE,  
Solicitor, Daylesford.

No. 1016

In the Supreme Court of the } F. F.  
Colony of Victoria.

Between ADIE v. BATES.

TAKE NOTICE that under and by virtue of the above writ, the Sheriff of the Ballarat Circuit District will cause to be sold by public auction, at the City Hotel, Lydiard street, Ballarat, in the said colony, at the hour of Twelve o'clock noon, on Saturday, the 21st day of April, 1866, all the right, title, interest, benefit, claim, demand, and equity of redemption (if any) of John Henry Bates, the abovesaid defendant, in and to a certain lease for nineteen years and six months, dated the first day of July, One thousand eight hundred and sixty-four, made between Michael O'Farrell, the elder, and Michael O'Farrell, the younger, of the one part, and the said John Henry Bates, of the other part, of all that piece or parcel of land situate, lying, and being in the parish of Ballarat, county of Grenville, and colony of Victoria, being parts or portions of allotment number three of section two, township of Ballarat, together with all buildings and other erections thereon, unless this execution be previously satisfied.

Terms—Cash.

C. W. KELHAM,  
Sheriff's Officer.

Sheriff's Office,  
Ballarat, January, 1866.

No. 1014

## CAUTION TO AUCTIONEERS, POUNDKEEPERS, AND OTHERS.

MISSING from Bredalbine Grazing Paddocks a brown horse, both fore coronets and near hind fetlock white, branded MK conjoined. Information: to Sergeant O'Neill, Detective Office, Sandhurst.

Sandhurst, 17th March, 1866.

No. 1018

STOLEN on the night of the 26th February last, from Mount Emu Hotel paddock, a dark chestnut mare, branded like A on near shoulder, lump on the off fore fetlock joint; also, at the same time, bridle and saddle from the stables. Richard Craze, Mount Emu Hotel, near Skipton.

No. 1012

## REAL PROPERTY ACT.

No. 934.

EDWARD JOHN BURNLEY and James Burnley, both of Church street, Richmond, gentlemen, have applied to have brought under the provisions of the Real Property Act the land described at the foot hereof; and the Commissioner of Titles has appointed that upon the expiration of fourteen clear days from this advertisement in the *Government Gazette*, the Registrar General shall, unless he shall in the interval have received a caveat forbidding him to do so, proceed to bring such land under the provisions of the Act.

Dated the 14th day of March, 1866.

## THE LAND REFERRED TO.

Part of portion twenty, parish of Jike-jika, county of Bourke, commencing five chains sixty-three links south of the north-west corner; thence further south by Church street three chains ninety-nine links and one half of a link; thence east thirteen chains; thence by Mary street north, five chains ninety-nine links and one half of a link; thence west seven chains thirty-six links and one-third of a link; thence south two chains; and thence west five chains sixty-three links and two-thirds of a link to commencing point.

W. K. HUGHES,  
Assistant Registrar General.

No. 1020

## REAL PROPERTY ACT.

No. 940.

JOHN QUIGLEY, of the Prince Albert Hotel, Douglas parade, North Williamstown, parish of Cut-paw-paw, county of Bourke, victualler, and Edward Quigley, of the same place, yeoman, have applied to have brought under the provisions of the Real Property Act the land described at the foot hereof; and the Commissioner of Titles has appointed that upon the expiration of fourteen clear days from this advertisement in the *Government Gazette*, the Registrar General shall, unless he shall in the interval have received a caveat forbidding him to do so, proceed to bring such land under the provisions of the Act.

Dated the 17th day of March, 1866.

## THE LAND REFERRED TO.

Part of allotment ten of section two, parish of Cut-paw-paw, county of Bourke, commencing on the south side of Princes street at a point 196 feet west from Douglas parade, and running further west one hundred and two feet, with a depth of 140 feet to Albert street.

W. K. HUGHES,

Assistant Registrar General.

VAUGHAN, MOULE, AND SEDDON,  
Solicitors for the applicants.

No. 1017

## DISSOLUTION OF PARTNERSHIP.

THE partnership carried on by J. and R. Black, bakers, ceased at the above date by effluxion of time.

Melbourne, 1st January, 1866.

JAMES BLACK,  
ROBERT BLACK.

Witnesses—

G. CLAPPERTON,  
WILLIAM CLAPPERTON.

No. 1015

## LADY DON GOLD MINING COMPANY.

I, THE undersigned W. T. Campbell, hereby make application to register the Lady Don Gold Mining Company under the provisions of the Mining Companies Limited Liability Act, 1864; and I do solemnly and sincerely declare that the following statement is, to the best of my belief and knowledge, true in every particular, namely:—

1. The name and style of the company is "The Lady Don Gold Mining Company."
2. The place of operations is at Ballarat.
3. The nominal capital of the company is Fifteen thousand pounds, in 3000 shares of Five pounds each.
4. The amount already paid up is Nil.
5. The name of the manager is W. T. Campbell.
6. The office of the company is at Raglan street, Ballarat.
7. The names and several residences of the shareholders, and the number of shares held by each at this date, are as follows:—

| Name and Residence.            | No. of Shares. |
|--------------------------------|----------------|
| J. L. Rodier, Ballarat         | 150            |
| H. M. Murphy, Melbourne        | 100            |
| D. Rivron, Melbourne           | 50             |
| M. Murphy, Melbourne           | 50             |
| H. Knight, Melbourne           | 50             |
| John Crowther, Ballarat        | 100            |
| Thomas Earl, Ballarat          | 30             |
| Mary Earl, Ballarat            | 20             |
| C. Emondson, Ballarat          | 20             |
| Margaret Hayes, Ballarat       | 10             |
| Charles Woodhead, Ballarat     | 10             |
| John Woodhead, Ballarat        | 10             |
| George Brimblecombe, Ballarat  | 25             |
| Wm. James Cornish, Ballarat    | 50             |
| William Brimblecombe, Ballarat | 50             |
| Wm. Murton Cornish, Ballarat   | 50             |
| John Cornish, Ballarat         | 100            |
| James Jeffery, Ballarat        | 50             |
| Richard Lean, Ballarat         | 50             |
| James Collings, Ballarat       | 50             |
| Wm. Martin, Ballarat           | 25             |
| James Baker, Ballarat          | 50             |
| Charles Herring, Ballarat      | 50             |
| Andrew Brown, Ballarat         | 100            |
| Llewellyn Richards, Ballarat   | 50             |
| Patrick McManamny, Ballarat    | 50             |
| George Tress, Ballarat         | 50             |
| A. T. Morrison, Ballarat       | 500            |
| James McManamny, Ballarat      | 50             |
| Thomas McManamny, Ballarat     | 50             |
| J. D. Hartland, Ballarat       | 100            |
| F. M. Claxton, Ballarat        | 50             |
| Samuel Trend, Ballarat         | 50             |
| S. M. Walker, Ballarat         | 50             |
| Jacob Jenkins, Ballarat        | 100            |
| E. S. Harris, Geelong          | 150            |
| Edward Bradley, Ballarat       | 50             |
| Robert Cross, Ballarat         | 50             |
| Jacob Fabricus, Ballarat       | 50             |
| John Donald, Ballarat          | 50             |
| W. T. Campbell, Ballarat       | 100            |
| John Sim, Ballarat             | 50             |
| Thomas H. Thompson, Ballarat   | 50             |
| John Bibby, Ballarat           | 50             |
| William Chisholm, Ballarat     | 50             |
|                                | 3000           |

7th March, 1866.

W. T. CAMPBELL,  
Manager.

Witness—

JNO. L. RODIER.

No. 1011

**BAND OF HOPE QUARTZ MINING COMPANY (REGISTERED), TEA-TREE CREEK RANGES.**

WE, the undersigned shareholders, representing  $5\frac{1}{8}$  eighth shares in the Band of Hope Quartz Mining Company, Tea-tree Creek Ranges, hereby consent to have the said company registered under the provisions of the Mining Companies Limited Liability Act, 1864.

Dated Melbourne, 16th March, 1866.

|  |  |
|--|--|
| William Man, representing 1 eighth share |  |
| William Ziegler, " " "                   |  |
| Frederick Meyer, " " "                   |  |
| Frantz Talmontt, " " "                   |  |
| Hy. Willert, " " "                       |  |
| Joseph Gill, " " "                       |  |
| Charles Hughson, " " "                   |  |
| Carl Schmidt, " " "                      |  |
| Diedrich Kuhlken, " " "                  |  |
| John Moller, " " "                       |  |

I, THE undersigned Rudolph Kolbe, hereby make application to register the Band of Hope Quartz Mining Company (registered), under the provisions of the Mining Companies Limited Liability Act, 1864; and I do solemnly and sincerely declare that the following statement is, to the best of my belief and knowledge, true in every particular, namely:—

1. The name and style of the company is "The Band of Hope Quartz Mining Company (registered)."
2. The place of operations is at Tea-tree Creek Ranges, near Yea.
3. The nominal capital of the company is Two thousand five hundred and sixty pounds, in sixty-four shares of Forty pounds each.
4. The amount already paid up is Nine hundred and sixty pounds.
5. The name of the legal manager is Rudolph Kolbe.
6. The office of the company is No. 95, Lonsdale street west, Melbourne.
7. The names and several residences of the shareholders, and the number of shares held by each at this date, are as follows:—  
Richard Petersen, Tea-tree Creek, 8; William Man, Melbourne, 8; Henry Goldstein, Melbourne, 4; Hy. Willert, Melbourne, 4; Frederick Meyer, Melbourne, 4; Frantz Talmontt, Melbourne, 4; William Ziegler, Melbourne, 4; Theodor Krohn, Melbourne, 4; James Gill, Yea, 4; Joseph Gill, Yea, 4; Charles Hughson, Tea-tree Creek, 4; Diedrich Kuhlken, Tea-tree Creek, 4; Carl Schmidt, Tea-tree Creek, 4; John Moller, Tea-tree Creek, 4.

Dated this sixteenth day of March, 1866.

**RUDOLPH KOLBE,**  
Legal Manager.

Witness to signature—

WILLIAM MAN.

No. 1013

**NEWINGTON FREEHOLD GOLD MINING COMPANY.**

I, THE undersigned William Reid, hereby make application to register the Newington Freehold Gold Mining Company (registered), under the provisions of the Mining Companies Limited Liability Act, 1864; and I do solemnly and sincerely declare that the following statement is, to the best of my belief and knowledge, true in every particular, namely:—

1. The name and style of the company is "The Newington Freehold Gold Mining Company (registered)."
2. The place of operations is at Newington, Ballarat.
3. The nominal capital of the company is Ten thousand pounds, in two thousand shares of Five pounds each, of which five hundred shares are paid up.
4. The amount already paid up is Two thousand five hundred pounds.
5. The name of the manager is William Reid.
6. The office of the company is at Lydiard street, Ballarat.
7. The names and several residences of the shareholders, and the number of shares held by each at this date, are as follows:—

| Name and Residence.         | No. of Shares. |
|-----------------------------|----------------|
| F. W. Ackroyd, Ballarat     | 16             |
| John Armstrong, Ballarat    | 6              |
| Augustus Beyer, Ballarat    | 6              |
| Thomas Bradbury, Ballarat   | 24             |
| Wm. H. Baird, Smythesdale   | 4              |
| R. S. Brown, Ballarat       | 3              |
| Wm. Bywater, Ballarat       | 8              |
| Cornelius Collins, Ballarat | 3              |
| William Couch, Ballarat     | 6              |
| Andrew Dunse, Ballarat      | 6              |
| Wm. Dimsey, Ballarat        | 6              |
| Gilbert Duncan, Ballarat    | 6              |
| Wm. Edgerton, Ballarat      | 2              |
| Wm. Farley, Ballarat        | 12             |
| Wm. Ferguson, Ballarat      | 12             |
| John Gilmour, Ballarat      | 3              |
| Philip Gay, Ballarat        | 12             |
| Eliza Gale, Ballarat        | 3              |
| Wm. Harris, Ballarat        | 2              |
| Samuel Hayles, Ballarat     | 11             |
| Robert Hutton, Ballarat     | 3              |
| John Jones, Ballarat        | 6              |
| Edmund Jones, Ballarat      | 6              |
| Archibald Kay, Ballarat     | 3              |
| Hyman Levinson, Ballarat    | 69             |
| Geo. J. Little, Ballarat    | 3              |
| Geo. G. Lorimer, Ballarat   | 3              |
| Geo. B. Langlands, Ballarat | 4              |
| Wm. Lake, Ballarat          | 6              |
| William Murfet, Ballarat    | 8              |
| James May, Ballarat         | 9              |

| Name and Residence.             | No. of Shares. |
|---------------------------------|----------------|
| John Martin, Ballarat           | 3              |
| James Murfet, Ballarat          | 8              |
| H. Mackay, Ballarat             | 6              |
| Thomas Retchford, Ballarat      | 6              |
| James Shields, Ballarat         | 3              |
| Joseph Simkin, Ballarat         | 2              |
| Rupert A. Weare, Melbourne      | 12             |
| Edward A. Wynne, Ballarat       | 90             |
| William Waters, Ballarat        | 12             |
| Wm. H. Wooldridge, Ballarat     | 9              |
| William Reid, Ballarat          |                |
| Thomas Bradbury, Ballarat       |                |
| and                             |                |
| William H. Wooldridge, Ballarat |                |
| James Ashton, Geelong           | 5              |
| Thos. Axford, Ballarat          | 10             |
| John Armstrong, Ballarat        | 11             |
| Thomas Adair, Ballarat          | 5              |
| J. L. Archer, Ballarat          | 10             |
| F. W. Ackroyd, Ballarat         | 12             |
| Andrew Brown, Ballarat          | 3              |
| James Belchamber, Ballarat      | 3              |
| Augustus Beyer, Ballarat        | 10             |
| Joseph Beck, Ballarat           | 5              |
| Samuel Baird, Ballarat          | 5              |
| Thomas Bradbury, Ballarat       | 34             |
| John Barlow, Ballarat           | 2              |
| George Barratt, Ballarat        | 2              |
| Alexander Bonella, Ballarat     | 5              |
| Samuel Bielefeld, Ballarat      | 5              |
| Wm. H. Baird, Smythesdale       | 3              |
| William Bywater, Ballarat       | 11             |
| Thomas Bennett, Ballarat        | 5              |
| J. Bennett, Ballarat            | 2              |
| R. S. Brown, Ballarat           | 13             |
| Edmund Charlesworth, Ballarat   | 3              |
| T. Clemens, Ballarat            | 5              |
| Owen Cazaly, Ballarat           | 5              |
| Peter Cazaly, Ballarat          | 3              |
| James Coghan, Ballarat          | 5              |
| Henry Cazaly, Ballarat          | 3              |
| James Craig, Ballarat           | 5              |
| Frank Collins, Ballarat         | 10             |
| William Couch, Ballarat         | 6              |
| Cornelius Collins, Ballarat     | 3              |
| John Coad, Ballarat             | 3              |
| James Croyle, Ballarat          | 25             |
| Thomas Cuthbert, Ballarat       | 4              |
| John Cuthbert, son, Ballarat    | 4              |
| John Cuthbert, jun., Ballarat   | 2              |
| Wm. J. Davies, Ballarat         | 3              |
| Hermann Deutsch, Ballarat       | 10             |
| Andrew Dunse, Ballarat          | 12             |
| William Dimsey, Ballarat        | 11             |
| Gilbert Duncan, Ballarat        | 21             |
| Josiah M. Downing, Ballarat     | 5              |
| Isaac Davis, Ballarat           | 3              |
| John Ditchburn, Ballarat        | 25             |
| John M. Dickson, Ballarat       | 5              |
| Fredk. C. Downes, Ballarat      | 5              |
| Robert Ditchburn, Ballarat      | 10             |
| William Edgerton, Ballarat      | 4              |
| Frank Eastwood, Ballarat        | 10             |
| Thomas Evans, Ballarat          | 25             |
| J. Evans, Ballarat              | 5              |
| William Farley, Ballarat        | 15             |
| William Ferguson, Ballarat      | 12             |
| James Forshaw, Ballarat         | 5              |
| Joseph Gilmour, Ballarat        | 5              |
| Henry Gilmour, Ballarat         | 10             |
| John J. Goller, Ballarat        | 5              |
| John Goodall, Ballarat          | 25             |
| Samuel Goujon, Ballarat         | 25             |
| Louis Gordon, Ballarat          | 20             |
| F. J. Goldsworthy, Ballarat     | 3              |
| Thomas Gray, Ballarat           | 10             |
| Eliza Gale, Ballarat            | 3              |
| John Geddes, Ballarat           | 3              |
| John Gilmour, Ballarat          | 13             |
| Philip Gay, Ballarat            | 34             |
| William Harris, Ballarat        | 5              |
| Edwin Hine, Ballarat            | 4              |
| James Hall, Ballarat            | 3              |
| Samuel Hayles, Ballarat         | 14             |
| Robert Hutton, Ballarat         | 5              |
| John Higgins, Ballarat          | 5              |
| John Harvey, Ballarat           | 2              |
| J. Henderson, Ballarat          | 5              |
| Robert Jones, Ballarat          | 10             |
| Edmund Jones, Ballarat          | 11             |
| Evan Jones, Ballarat            | 5              |
| E. Jordan, Ballarat             | 5              |
| James Jamieson, Ballarat        | 10             |
| Isaac Jacobs, Melbourne         | 10             |
| Sophia Jacobs, Ballarat         | 2              |
| John Jones, Ballarat            | 6              |
| Walter Kingston, Ballarat       | 20             |
| Archibald Kay, Ballarat         | 8              |
| Henry King, Sebastopol          | 5              |
| Geo. J. Little, Ballarat        | 3              |
| Geo. G. Lorimer, Ballarat       | 3              |
| Geo. B. Langlands               | 3              |
| William Lake, Ballarat          | 6              |
| James Lowe, Ballarat            | 5              |
| Maria Langran, Ballarat         | 5              |
| Estella Levinson, Ballarat      | 5              |
| Hyman Levinson, Ballarat        | 119            |

In trust  
for the  
company.

| Name and Residence.   | No. of Shares. |
|---|----------------|
| Catharina Myers, Ballarat ... ..  | 3              |
| Michael Morris, Ballarat ... ..   | 5              |
| Louis Meyers, Ballarat ... ..   | 5              |
| William Murfet, Ballarat ... ..   | 11             |
| James May, Ballarat ... ..  | 11             |
| John Martin, Ballarat ... ..  | 3              |
| James Murfet, Ballarat ... ..   | 6              |
| J. Mitchell, Ballarat ... ..  | 5              |
| Alexr. T. Morrison, Ballarat ... ..   | 10             |
| John Moore, Ballarat ... ..   | 4              |
| George Millson, Ballarat ... ..   | 5              |
| Terence Magee, Ballarat ... ..  | 5              |
| H. Mackay, Ballarat ... ..  | 6              |
| W. H. McCormick, Ballarat ... ..  | 3              |
| James McKean, Ballarat ... ..   | 10             |
| G. G. McKay, Ballarat ... ..  | 10             |
| Townsend McDermott, Ballarat ... ..   | 10             |
| Malcolm McInnes, Ballarat ... ..  | 5              |
| William Nixon, Ballarat ... ..  | 10             |
| John Nicholas, Ballarat ... ..  | 5              |
| Francis Newman, Ballarat ... ..   | 5              |
| William Oldham, Ballarat ... ..   | 10             |
| Edmund A. Page, Ballarat ... ..   | 3              |
| James Perkins, Ballarat ... ..  | 5              |
| James Shields, Ballarat ... ..  | 3              |
| Thomas Retchford ... ..   | 6              |
| James Ramsay, Ballarat ... ..   | 5              |
| D. Robertson, Ballarat ... ..   | 5              |
| R. Ross, Ballarat ... ..  | 3              |
| Paul Reed, Ballarat ... ..  | 5              |
| Mary Richardson, Ballarat ... ..  | 5              |
| Joseph Simkin, Ballarat ... ..  | 5              |
| Solomon Samuel, Ballarat ... ..   | 5              |
| Alfred Sayers, Ballarat ... ..  | 5              |
| A. Stone, Ballarat ... ..   | 2              |
| Emanuel Steinfeld, Ballarat ... ..  | 15             |
| James Smith, Ballarat ... ..  | 25             |
| Wm. C. Smith, Ballarat ... ..   | 40             |
| James Sadler, Ballarat ... ..   | 10             |
| Samuel G. Valentine, Ballarat ... ..  | 2              |
| Sarah Vigers, Ballarat ... ..   | 5              |
| Emily Wine, Ballarat ... ..   | 5              |
| Julia Woolf, St. Kilda ... ..   | 5              |
| William Waters, Ballarat ... ..   | 22             |
| William Williams, Ballarat ... ..   | 5              |
| Wm. H. Wooldridge, Ballarat ... ..  | 24             |
| Wm. E. Watts, Ballarat ... ..   | 10             |
| John Wynne, Ballarat ... ..   | 10             |
| Isaac Wheelton, Ballarat ... ..   | 5              |
| J. E. Wright, Ballarat ... ..   | 5              |
| Edward E. Wynne, Ballarat ... ..  | 128            |
| Rupert A. Wearo, Ballarat ... ..  | 9              |
| William Reid, Ballarat; Thomas Bradbury, Ballarat; and William H. Wooldridge, Ballarat, in trust for the company ... .. | 98             |
|   | 3000           |

Dated this sixteenth day of March, 1866.

WILLIAM REID,  
Manager.

Witness to signature—

JOHN CUTHBERT, jun., clerk to Henry Cuthbert,  
solicitor, Ballarat. No. 1008

#### ONE POUND REWARD.

LOST near Rooke's Farm, Dandenong Creek, a dark brown or very dark iron grey mare, white face, white hind feet, branded V on near shoulder. W. Verity, Bridge road, Richmond. No. 1010

#### Impoundings.

AVOCA.—Impounded at Avoca Shire Pound, 13th March, 1866.

1166. Steel grey horse, LR over XA near shoulder (the LR conjoined, L to left), J-C conjoined off shoulder

1167. Black filly, star and snip, unbranded

On 15th March.

1168. Fleabitten grey mare, sore back, like writing R near shoulder

If not claimed and expenses paid, to be sold on 11th April, 1866.

JOHN BATCHELOR,  
Poundkeeper.

BALLARAT.—Impounded at Ballarat Shire Pound, 11th March, 1866, by Mr. H. Bowers.—Trespass 1s.

278. Dark chesnut horse, running star, three white feet, tar brand, S near shoulder, like PT off shoulder

On 12th March, by Mr. G. G. Morton.—Trespass 8s.

280. Bay mare, stripe down face,  $\pi$  off shoulder, H near shoulder, S near rump

If not claimed and expenses paid, to be sold on 11th April, 1866.

J. JOHNSTON,  
Poundkeeper.

BALLARAT.—Impounded at Ballarat Shire Pound, 15th March, 1866, by Mr. J. McIntosh.—Trespass 5s.

301. Bay mare, JO off shoulder, shod

302. Bay colt foal, progeny of 301

If not claimed and expenses paid, to be sold on 11th April, 1866.

J. JOHNSTON,  
Poundkeeper.

BELVOIR.—Impounded at Belvoir, 9th March, 1866.—Trespass 1s. each.

537. Black mare, off hip down, long switch tail, JW near shoulder, scar or indistinct brand off shoulder

538. Chesnut horse, long tail, saddle marked, JW over D  $\varphi$

conjoined near shoulder, 5 near thigh, GH off shoulder

539. Black mare, off hind leg white, switch tail, ST over HB near shoulder

540. Dappled grey horse, short dock tail, scar over SE near shoulder (the top SE put on another brand like a circle)

On 13th March.

542. Chesnut mare, blaze, near hind fetlock white, long tail, no visible brand

543. Bay horse, foal, small star, progeny

544. Brown filly, large star, off hind fetlock white, no visible brand

545. Brown filly, star and snip, no visible brand

546. Black colt, long tail,  $\angle$  conjoined off rump

If not claimed and expenses paid, to be sold on 11th April, 1866.

ALEXANDER JOHNSTON,  
Acting Poundkeeper.

BRIGHTON.—Impounded at Brighton, 15th March, 1866.

64. Chesnut mare, star and streak, hind fetlocks white, switch tail, shod round, like WC near shoulder

If not claimed and expenses paid, to be sold on 11th April, 1866.

CHAS. A. CHAVASSE,  
Poundkeeper.

CARISBROOK.—Impounded at Carisbrook.—Trespass 1s. 6d. each.

399. Bay mare, like INP (the NP conjoined) or INP near shoulder, 1 off shoulder

400. Brown or black mare, like  $\overline{M}$  near shoulder

401. Grey mare HW near shoulder

Damages 10s. each.

405. Grey mare, like B and H near shoulder, lame

406. Bay horse, saddle marked, like W near shoulder

407. Bay mare, like S near shoulder, like AX off shoulder, saddle marked

408. Bay mare, white on face and hind feet, like MC near shoulder (the M writing capital)

409. Chesnut horse, white on face and hind foot, like  $\Omega$  near shoulder, saddle marked

Trespass 1s. 6d. each.

411. Red and white cow, like S or 2 or 5 near ribs

412. Brindle and white bullock, piece out of near ear, like H near ribs, like HR near rump

413. Red bullock, rope on neck, notch near ear, like W near ribs, like JS off rump, C off loin

414. Brown horse, like L off shoulder, like GM over J in square or GW over 1 in square near shoulder, saddle marked

415. Brown horse, star, near hind foot white, rope on neck, W near shoulder

416. Brown mare, white on near hind heel, like LH off shoulder, JA near shoulder

432. Bay mare, saddle marked, rope on, HN near shoulder (the HN conjoined)

433. Black colt, star, PN near shoulder

If not claimed and expenses paid, to be sold on 18th April, 1866.

FRED. GEO. HULL,  
Poundkeeper.

CLUNES.—Impounded at Clunes Pound.

1 white heifer calf, rope round neck

1 red heifer calf, little white on both hind legs, belly, rump, and tail

1 brown and white bull calf

1 rusty brown or black bull calf, white on belly, little on forehead, no visible brands

If not claimed and expenses paid, to be sold on 11th April, 1866.

GEORGE TAYLOR,  
Poundkeeper.

CRESWICK.—Impounded at Creswick Shire Pound, 14th March, 1866.—Trespass 1s.

289. Chesnut mare, white hairs in forehead, off hind foot white, I-K conjoined near shoulder,  $\Delta$  F off shoulder

296. Bay mare, running star, 271 near shoulder, TN off shoulder, like JH near saddle

297. Bay colt foal, blaze, progeny of 296

On 15th March.—Trespass 1s. on mare and 6d. on calf.

310. Chesnut mare, star, stripe, and snip, near hind fetlock white, shod, LP off shoulder

311. Red bull calf, white on belly, no visible brand

If not claimed and expenses paid, to be sold on 11th April, 1866.

JAMES BUNYAN,  
Poundkeeper.

**DAYLESFORD.**—Impounded at Daylesford.

54. Iron grey horse, long star or blaze, long tail, writing M off shoulder  
 55. Bay mare, near hind foot white, lame off hind foot, switch tail, JB conjoined off shoulder  
 56. Roan horse, switch tail, off hind foot white, R<sup>22</sup> near shoulder, F off shoulder  
 57. Brown colt, long star or blaze, near hind foot white, long tail, no visible brand  
 70. Bay horse, hollow back, black points, long tail, writing D off shoulder and off rump, Manx brand (three legs) over AC with EO on top near shoulder, M in circle near thigh  
 71. White or light grey horse, shod on fore feet, bang tail, been clipped on both shoulders but shows no brand  
 73. Black colt, long tail, MS near shoulder  
 If not claimed and expenses paid, to be sold on 11th April, 1866.

N. S. HAILES,  
Poundkeeper.

**ELTHAM.**—Impounded at Eltham, 13th March, 1866, by Henry G. Jones, Esq.

77. Roan gelding, like Jm conjoined near shoulder, saddle and collar marked, long tail, and star  
 If not claimed and expenses paid, to be sold on 11th April, 1866.

THOS. BATT,  
Poundkeeper.

**GLASS'S CREEK.**—Impounded at Glass's Creek, 15th March, 1866, by Mr. Jas. Inglis—Trespass 1s. 6d. each.

94. Iron grey horse, black points, collar and saddle marked, W3 (square-topped 3) or WB off shoulder  
 95. Yellow cow, large stag horns, face, belly, tip of tail, and near hind foot white, W or M in circle milking rump  
 If not claimed and expenses paid, to be sold on 11th April, 1866.

JOHN OAKES,  
Poundkeeper.

**GUILDFORD.**—Impounded at Guildford, 14th March, 1866, —Trespass 2s. 6d.

- 1 Iron grey filly, off ear lopped, J off shoulder  
 If not claimed and expenses paid, to be sold on 11th April, 1866.

JAMES ELLIS,  
Poundkeeper.

**HAWTHORN.**—Impounded at Hawthorn Borough Pound, 16th March, 1866, by J. B. Belletk.—Damages 7s. 6d.

- 1 black mare, saddle and collar marked, branded INO near side, like W near rump, one shoe on  
 If not claimed and expenses paid, to be sold on 11th April, 1866.

THOS. R. KENNEDY,  
Poundkeeper.

**HEXHAM.**—Impounded at Hexham, 16th March, 1866, by Herdsman Hexham Commons.—Trespass 6d.

36. Chesnut mare, like C near shoulder, H near ribs, blaze, near fore foot white, a little white off fore foot  
 37. Chesnut filly, blotch like NC near shoulder, star forehead  
 38. Bay mare, 8 off shoulder, star forehead  
 39. Bay filly, progeny 38, star forehead, hind feet white, unbranded  
 40. Black mare, F near shoulder, MP off shoulder, star forehead, hind feet white  
 41. Bay horse, like JJ near shoulder (the last J conjoined)  
 42. Dark bay or brown mare, R off neck, like A1 (writing A) off shoulder, a little white hind feet  
 43. Bay colt, progeny 41, stripe on face, a little white off hind heel, unbranded  
 If not claimed and expenses paid, to be sold on 18th April, 1866.

J. TOMLINSON,  
Poundkeeper.

**LANCEFIELD.**—Impounded at Lancefield, 14th March, 1866.

4990. Red poley cow, V near shoulder  
 4992. Red and white steer, JMC off ribs  
 4993. Red steer, white under belly, no visible brands  
 4999-5002. Three head of young cattle, hole punched off ear of each, JB off rump  
 5005. Strawberry bullock, piece off near horn, like YC off rump  
 If not claimed and expenses paid, to be sold on 11th April, 1866.

A. MADIGAN,  
Poundkeeper.

**LEXTON.**—Impounded at Lexton Shire Pound.

32. Strawberry bull, no visible brand  
 On 16th March.  
 41. Chesnut horse, blaze, little white on near fore and off hind coronets, bell on neck, K near shoulder  
 42. Bay mare, off hind pastern white, T off shoulder  
 43. Bay colt foal at foot  
 44. Bay filly, small blaze, JC near shoulder  
 If not claimed and expenses paid, to be sold on 11th April, 1866.

T. NICHOLLS,  
Poundkeeper.

**LINTON.**—Impounded at Linton, by Mr. D. McKenzie for Managers.—Trespass 6d.

127. Brindle bullock, small cock horns, TL near rump, 100 near ribs, F off rump

By Mr. John Cox.—Trespass 2s. each.

- 7 pigs, black and white  
 By C. Smith for Managers.—Trespass 6d. each.  
 147. Brindle bull, star, no visible brands  
 148. Brown mare, long tail, hobble marked, few white hairs in forehead, T off shoulder  
 If not claimed and expenses paid, to be sold on 11th April, 1866.

S. MATHEWS,  
Poundkeeper.

**MALMSBURY.**—Impounded at Malmsbury.

- 1 Dark red heifer, star, white on back and under parts, like O near rump, P over <sup>2</sup> off rump  
 1 red and white heifer, P over <sup>2</sup> off rump  
 1 red and white steer, J off rump  
 1 white heifer, off ear marked, M off rump  
 1 white heifer, yellow on cheeks and neck, off ear marked, like OM off rump  
 The above are between 1 and 2 years old.  
 1 chesnut mare, blaze, short tail, off hip down, like JP conjoined off shoulder  
 1 black colt, white down forehead, short tail, like K near shoulder  
 1 bay mare, star, near hind fetlock white, GE both shoulders, IF off rump  
 1 black horse, light breed, blotch near shoulder  
 If not claimed and expenses paid, to be sold on 11th April, 1866.

M. SHERWIN,  
Poundkeeper.

**McIVOR CREEK.**—Impounded at McIvor Creek, 16th March, 1866.—Trespass 1s. each.

549. Red and white bullock, worker, cock horns, WC near horn, CW off ribs, W off rump, bell and strap on  
 550. Red and white bullock, worker, snail horns, WW off ribs  
 If not claimed and expenses paid, to be sold on 11th April, 1866.

JOHN WILSON,  
Poundkeeper.

**NOTICE.**

**MELBOURNE.**—Nos. 218 and 219, Gazetted 13th March to be sold 7th April, 1866, should be 4th April, 1866, and will be sold on 4th April, 1866.

JOHN FELSTEAD,  
Poundkeeper.

**MELBOURNE.**—Impounded at Melbourne, 14th March, 1866, by John Felstead by Order of the Council of the City of Melbourne.

- 237-258. Twenty-two goats, sexes and colors  
 On 15th March, by Constable Charles Baird.  
 263. Cream colored mare, light draught breed, stripe, long tail, off hind foot white, saddle marked, low condition, scar near rump, unshod, no visible brands  
 264. Bay horse, light draught, black points, saddle and collar marked, long switch, very low condition, COX near shoulder  
 On 16th March, by John Felstead by Order of the Council of the City of Melbourne.  
 266. White and red milch cow, nearly dry, piece out front of off horn, wen under throat, very low condition, recently branded like M on W off rump  
 On 18th March, by Constable Peter Martyn.—Charges 5s. each.  
 268. Dark chesnut mare, light breed, very low condition, long switch, saddle marked, WC over T, near shoulder, like D over SSC off shoulder, like P off thigh  
 269. Grey mare, light breed, fleabitten about neck and shoulders and other parts, long tail, saddle marked, unshod, low condition, <sup>2</sup> off neck  
 If not claimed and expenses paid, to be sold on 11th April, 1866.

JOHN FELSTEAD,  
Poundkeeper.

**MIA-MIA.**—Impounded at Redesdale Pound.


232. Fleabitten grey mare, AL near shoulder, VP off shoulder  
 233. Blue grey filly, progeny, near hind foot white  
 If not claimed and expenses paid, to be sold on 11th April, 1866.

THOS W. LAVENDER,  
Poundkeeper.

**MOUNT ROUSE.**—Impounded at the Mount Rouse Shire Pound, 10th March, 1866, by J. Moreland, Esq.

144. Bay mare, black points, W near shoulder  
 T x C  
 EB  
 145. Black foal, no brands, progeny of 144  
 146. Bay filly, black points, star, like PK off shoulder  
 On 14th March, by P. Fletcher, Esq.—Trespass 1s.  
 147. Bay mare, blaze, near fore foot white, shod on hind feet, AW near shoulder



148. Bay horse, blaze, blind off eye, three white feet, shod front feet, like  (pitchfork) near shoulder

If not claimed and expenses paid, to be sold on 11th April, 1866.

8/6 ROBERT A. S. MACAN,  
Poundkeeper.

NEWBRIDGE.—Impounded at Newbridge, on 15th March, 1866.—Trespass 6d. each.

1047. Grey horse, long tail, collar marked, 2 off shoulder, 2 off neck

1051. Chesnut mare, switch tail, S top of near thigh

1052. Brown mare, long switch tail, C near shoulder

If not claimed and expenses paid, to be sold on 11th April, 1866.

5/ JAMES CALVERT,  
Poundkeeper.

O MEO.—Impounded at Omeo, 7th March, 1866.

1 bay horse, T— near neck.—Trespass 1s.

1 black mare, J L near shoulders.—Trespass 2s.

1 chesnut horse, 2 near shoulder, white spots on back.—JB

Damages 5s.

1 grey mare, TR near shoulder, DA off shoulder

1 bay colt foal, progeny of above mare, strip down face

If not claimed and expenses paid, to be sold on 11th April, 1866.

6/ GEORGE MILLS,  
Poundkeeper.

PRAHRAN.—Impounded at Prahran Borough Pound, 15th March, 1866, by James Bradley, constable, wandering in a public street.

175. Dark brown mare, JH near shoulder, white star on face

If not claimed and expenses paid, to be sold on 11th April, 1866.

4/ DONALD MONRO,  
Poundkeeper.


ROKEWOOD.—Impounded at Rokewood, 13th March, 1866, by Mr. Wm. Chambers.

94. Bay mare, star, JH conjoined near thigh

95. Bay filly foal, progeny of 94, no visible brand, blaze

96. Bay mare, star, off hind fetlock white, B near neck



98. Bay horse, blaze, two fore and off hind feet white, TC off shoulder

99. Bay horse, white feet, star,  over H or JH conjoined near shoulder

If not claimed and expenses paid, to be sold on 11th April, 1866.

6/ D. McANDREW,  
Poundkeeper.

SALE.—Impounded at Sale, 13th March, 1866, by Mr. John Mitchell.

497. Chesnut pony mare, like M near shoulder, like C over  off shoulder (tail of  downwards)

500. Brown horse, like JW over WM near shoulder, saddle marked

504. Brown mare, JKS near shoulder

If not claimed and expenses paid, to be sold on 11th April, 1866.

5/6 HENRY M. PEARSON,  
Poundkeeper.

#### NOTICE.

SALE.—No. 418, previously advertised in *Gazette*, described as grey cob horse, R over M off shoulder, impounded at Sale 7th March last, now shows like Y near neck.

No. 438, described as brown mare (impounded same date) like anchor near shoulder, now shows K over anchor near shoulder, and will be sold 4th April, 1866.

No. 471, described as black horse (impounded 10th March last), has illegible brand under H near shoulder, and shows J near hip, and if not claimed and expenses paid, will be sold 11th April, 1866.

6/6 E. M. PEARSON,  
Poundkeeper.


SANDHURST.—Impounded at Sandhurst.

550. Bay horse, star, roan tail, JD with blotch near shoulder, D near hip, D off shoulder

551. Brown horse, P near shoulder, D near hip

552. Bay mare, star, three-pronged fork (prongs upward) over SL near shoulder, D near hip, Y off shoulder

553. Dark brown horse, roan sides, lump on belly, JK conjoined near shoulder, XH off shoulder

555. Roan horse, switch, white face, L near shoulder, like  L off neck


556. Fleabitten grey horse, like JM with illegible near shoulder, like PM off neck, illegible off shoulder

If not claimed and expenses paid, to be sold on 11th April, 1866.

8/6 DAN. MACKAY,  
Poundkeeper.

SHELFORD.—Impounded at Shelford, 9th March, 1866, by Thos. H. Rowe.—Trespass 1s. each.

269. Chesnut mare, light breed, hind feet shod, kerb on near fore leg, small white spots on neck and body, saddle marked, scars near thigh, like G near shoulder

70. Light bay mare, black points, off hind foot white, star and grey on nose and face, like  near shoulder, collar and

saddle marked

If not claimed and expenses paid, to be sold on 11th April, 1866.

6/6 H. M. WILSON,  
Poundkeeper.

SOUTH GEELONG.—Impounded at South Geelong, 15th March, 1866, by Mr. Marshall.—Trespass 6d. each.

2 red heifers, both hair-marked like JM (writing M) near rump, one has the tail half cut off

1 strawberry heifer, no visible brand

If not claimed and expenses paid, to be sold on 11th April, 1866.

4/6 HY. JOBSON,  
Poundkeeper.

S. ARNAUD.—Impounded at the Borough Pound, on the 13th March, 1866, by Town Inspector.

1 bay horse, switch tail, star and snip, near fore fetlock white, hair off rump, shod, indistinct brand in circle near saddle

If not claimed and expenses paid, to be sold on 11th April, 1866.

4/ W. J. STEVENSON,  
Poundkeeper.

WICKLIFFE.—Impounded at Wickliffe, 9th March, 1866, by Mr. Anderson.—Trespass 9d. each.

34. Red steer, white about face and belly, tip off near ear, branded E or F near shoulder, and MC or MO near rump

35. Bay horse, black points, star, long tail, collar marked, has had a sore back, off hind fetlock white, branded like M over like A—P above blotched brand near shoulder, RB or RB over like H in circle very faint off shoulder

By Mr. Mitchell.

36. Bay horse, black points, switch tail, star, collar and saddle marked, poor, branded like Y—C or G above imperfect brand like writing N or writing M near shoulder, like Y—C or G or KC off shoulder

If not claimed and expenses paid, to be sold on 11th April, 1866.

8/6 PHILIP L. SMITH,  
Poundkeeper.

YACKANDANDAH.—Impounded at Yackandandah, 7th March, 1866.—Trespass 1s. each.

427. Light grey mare, short tail, 133 near neck, 5 over G near shoulder

428. Chesnut horse foal, no brand, progeny

429. Old bay horse, short tail, 5 over G near shoulder

430. Old bay horse, JS near shoulder

If not claimed and expenses paid, to be sold on 11th April, 1866.

6/ ANTHY. P. KANE,  
Poundkeeper.

THE GOVERNMENT PRINTER acknowledges the receipt of the undermentioned sums:—

1866.

March 16.—P. L. Smith ... .. £ s. d.

March 17.—D. McAndrew ... .. 1 0 0

March 17.—Geo. Mills ... .. 0 10 0

March 17.—M. Sherwin ... .. 0 6 0

March 19.—M. Mathews ... .. 1 0 0

March 19.—N. S. Hailes ... .. 2 0 0

March 19.—H. M. Pearson ... .. 0 10 0

March 19.—A. P. Kane ... .. 0 10 0

March 19.—John Oakes ... .. 0 10 0

March 19.—John Felstead ... .. 1 0 0

March 19.—A. Madigan ... .. 1 0 0

19th March, 1866. J. FERRES,  
Government Printer.

#### CONTENTS. PAGE.

Order in Council—Subdivisions of the Shire of Yackandandah ... .. 635

Proclamations ... .. 635

Appointments ... .. 636

Outstanding Accounts ... .. 637

Lands Reserved ... .. 638

Leases to Certificate Holders ... .. 641

Title Deeds ... .. 642

Approaching Land Sales ... .. 645

Land Sales ... .. 645

Applications for Mining Leases ... .. 647

Courts ... .. 649

Tenders ... .. 650

Police Sales ... .. 652

Private Advertisements ... .. 653

Impoundings ... .. 655

