

VICTORIA GOVERNMENT GAZETTE.

Published by Authority.

No. 39.]

FRIDAY, APRIL 6.

[1866.

VOLUNTEER FORCE.

THE following Rules, adopted by the Creswick Volunteer Rifle Corps, in lieu of those of the 13th February, 1865, have been approved by the Governor in Council, in accordance with section 8 of the Volunteer Statute (28 Vict. No. 266).

GEO. VERDON,
Treasurer.

Treasury,
Melbourne, 29th March, 1866.

RULES AND REGULATIONS OF THE CRESWICK VOLUNTEER RIFLE CORPS.

1. Any member appearing on parade with uniform, arms, or accoutrements incomplete, dirty, or unserviceable from neglect, shall be fined One shilling by the officer in command.
2. Any member not attending, or sending in his arms for inspection, at an inspection of arms, of which one week's previous notice has been given by advertisement, shall be fined (2s. 6d.) Two shillings and sixpence.
3. Any member changing his permanent address must give notice of the same to the officer commanding, in writing, within (30) thirty days, and if he fail to do so, shall be fined (2s. 6d.) Two shillings and sixpence.
4. All fines must be paid to the drill instructor within the month on the first of which they are posted.
5. Any member failing to become an effective in any year, shall be fined (£3) Three pounds, less any fines he may have paid for non-attendance: Providing always that the officer commanding shall have power to remit the whole or any portion of such penalty.
6. Any member, not being an effective, desiring to leave the corps shall be liable to be fined, at the option of the officer commanding, any sum proportionate to the portion of the year he has served, not in any case less than (£1) One pound or more than (£3) Three pounds, less any fines paid for non-attendance.

VISITING JUSTICE.

THE Governor, with the advice of the Executive Council, has been pleased to appoint

CHARLES WILSON, Esq., J.P.,
to be Visiting Justice of the Gaol at Horsham, *vice* Dr. McDonald, who has left the district.

Chief Secretary's Office,
Melbourne, 4th April, 1866.

J. McCULLOCH.

PUBLIC VACCINATOR.

THE Governor, with the advice of the Executive Council, has been pleased to appoint

R. STEPHENSON, Esquire,
to be Public Vaccinator for the district of Donnybrook, *vice* H. Clarkson, Esq., resigned.

Chief Secretary's Office,
Melbourne, 4th April, 1866.

J. McCULLOCH.

LICENSING AGENT FOR LANDS.

THE Governor, with the advice of the Executive Council, has authorized

THOMAS WOOD HULL, Police Sergeant, stationed at Grant, to issue Licenses under the Regulations relating to the issue of Licenses under § 53 of *The Land Act of 1862*.

Lands and Survey Office,
Melbourne, 26th March, 1866.

No. 39.—APRIL 6, 1866.—1.

J. M. GRANT.

BAILIFF OF CROWN LANDS.

THE Governor, with the advice of the Executive Council, has been pleased to appoint

THOMAS WOOD HULL, Police Sergeant, stationed at Grant, to be a Bailiff of Crown Lands.

J. M. GRANT.

Lands and Survey Office,
Melbourne, 26th March, 1866.

MANAGER OF A COMMON-TOLL ROAD.

THE Governor in Council, on the 12th day of February, 1866, made the following appointment and arrangement with reference to the Common-toll Road hereinafter mentioned, under the provisions of the Act 27 Victoria No. 176, § 256, &c., viz. :—

J. MACLEAN

to be the Manager of the portion of the Ballarat to Ararat road proclaimed a Common-toll road under Order in Council of 11th December, 1865, and that he shall, upon the last day of each calendar month, receive from the collectors and lessees of all tolls upon the said portion of road, and the bridges thereon, all moneys collected by them as and for such tolls, or due by them as the rents thereof; and shall, once in each month, distribute the amount, so payable and collected, amongst the local bodies interested therein, in the proportions directed by Order in Council of the above-mentioned date.

J. F. SULLIVAN.

Office of Roads and Bridges,
Melbourne.

CEMETERY TRUSTEES.

THE Governor, with the advice of the Executive Council, has been pleased to appoint

JOHN HOWARD

to be a Trustee of the Cemetery, Seymour, *vice* Peter Tiernan, deceased.

The Governor in Council has accepted the resignation by

ANDREW HARKNESS,

of his office as a Trustee of the Cemetery, Kangaroo Ground.

GEO. VERDON.

Public Works Office,
Melbourne, 26th March, 1866.

ELECTORAL REGISTRARS.

THE Governor, with the advice of the Executive Council, has been pleased to make the following appointments, viz. :—

NORCOTT ATKINS

to be Electoral Registrar for the Mount Moriac division of the South Grant District and South-Western Province, *vice* J. M. Garratt, relieved.

BERNARD NOLAN

to be Electoral Registrar for the Merton division of the Dalhousie District and Eastern Province, *vice* J. B. McClary, resigned.

J. McCULLOCH.

Chief Secretary's Office,
Melbourne, 4th April, 1866.

POLICE GAOLER.

THE Governor, with the advice of the Executive Council, has been pleased to appoint

Constable DAVID EGAN (No. 387)

to be Gaoler at Omeo, *vice* Constable Linehan (No. 1908) transferred to other duty.

J. McCULLOCH.

Chief Secretary's Office,
Melbourne, 4th April, 1866.

PARTICULARS of the Estates of Deceased Persons which have been placed under the charge of the Curator of the Estates of Deceased Persons for management during the past month.

No.	Name of Deceased.	Colonial Residence.	Supposed British or Foreign Residence.	Date of Order.	Value or estimated Value of Personal Estate.	Value or estimated Value of Real Estate.	Time of Deceased's Death.	Remarks.
1	Crisford, Harold	Adelaide S.A.	England	18th March 1866	£ 30 6 4	£ s. d. ...	8th March, 1866	
2	Risher, Peter	Bullbrook	Scotland	18th March	54 13 6	16th January, 1866	
3	Gibson, Joseph	Bellart	England	18th March	120 0 0	28th February, 1866	
4	Jones, Margaret	None	Wales, G.B.	18th March	7 13 9	14th October, 1865	
5	Jellyman, James	Heathcote	England	18th March	94 7 7	2nd March, 1866	
6	Paul, John	Koolomart	Unknown	8th March	35 15 9	17th November, 1865	
7	Powell, George	Malorea	England	8th March	114 0 0	26th February, 1866	
8	Smith, Frederick	None	England	8th March	10 0 0	12th September, 1865	
9	Whitehead, Joseph	Dunolly	England	18th March	12 0 0	11th October, 1865	

Dated Melbourne, the fourth day of April, 1866.

APPLICATION FOR MINING LEASE.

In pursuance of the Act of Parliament, 29 Victoria No. 291, section 41, it is hereby notified that, after the expiration of one month from the date hereof, it is intended to grant a Lease of the portion of ground undermentioned.

Office of Mines
Melbourne, 6th April, 1866.

Mining District.	Names of Applicants, and style under which it is intended that the business shall be carried on.	Extent of Ground applied for.	Amount of Money proposed to be invested, and in what manner the land is to be worked.	Minimum number of men to be employed when commencing operations, also subsequently when in full work.	Precise locality, and time of commencing operations.	Term of Lease and General Remarks.
Ararat	J. V. M. Hitchins. "The Charlton Gold Mining Co. (limited)," No. 86	A. R. P. 150 0 0	£40,000	First three months four men, subsequently one hundred men	Black or Waterloo Swamp	15 years.

F. J. BURY,
Curator of the Estates of Deceased Persons.

J. F. SULLIVAN,
Minister of Mines.

CONTRACTS ACCEPTED—(Series 1865).

For what purpose Contract is required.	No. of Tenders.	Particulars of each Tender, and Amount recommended for Acceptance.	Amount.	Name for Approval.	Is Contractor previously charged against Vote or Fund.	Authorised according to Regulations.	
1857. Survey	1	Subdivisional survey of parish of Doon. 30s. per mile chained and marked	£1.10s. rate	Edward Bage	Yes*	1865. Vote.—Division 50. Contract surveys	J. M. Grant.

* Fulfilled previous contracts satisfactorily.

Melbourne, 6th April, 1866.

CONTRACTS ACCEPTED—(Series 1866).

CONTRACTS FOR THE SUPPLY OF FORAGE, UP TO 31ST JANUARY, 1867.

Number of Contract.	Number of Tenders.	For what purpose Contract is required.	Particulars of each Tender, and Amount recommended for Acceptance.				Names for Approval.	Has the person recommended been a Contractor previously?	Charge against Vote for.
			Oats, per bush.	Bran, per bush.	Hay, per ton.	Straw, per ton.			
682	2	Creswick	s. d.	s. d.	£ s. d.	£ s. d.	Isaac Barratt	No	Contingencies.
683	1	Durham Lead	6 0	3 0	7 5 0	3 10 0	John Moore	Yes*	
684	1	Buckland	Wm. Davidson	Yes*	
685	4	Rutherglen	8 0	2 0	11 0 0	4 0 0	John Graham	Yes*	
686	1	Snowy Creek	12 6	4 0	17 10 0	6 0 0	H. J. Bowler	Yes*	
687	4	Wahgunyah	8 0	2 0	11 0 0	4 0 0	John Graham	Yes*	
688	2	Camperdown	8 10 0	4 0 0	Stevenson, Moodie, and Miller	No	
689	2	Shepparton	9 6	2 6	14 0 0	...	Neil McMillan	Yes*	
690	3	Brighton	5 6	1 10	...	5 0 0	V. G. Denstin	No	
691	3	Eltham	8 15 0	...	J. C. Horneman	Yes*	
692	3	Heidelberg	6 6	2 0	9 0 0	5 0 0	Robt. Munday	Yes*	Forage.
693	3	Keilor	6 0	2 2	8 0 0	5 0 0	J. Bond and J. Baker	Yes*	
694	3	Melton	Alex. Blackwood	Yes*	
695	1	Inglewood	7 3	2 6	8 10 0	4 10 0	Alex. Blackwood	Yes*	
696	2	Tarnagulla	6 11	2 5	Thos. Bradburne	Yes*	
697	1	Fryersdown	6 6	2 6	Corbett and Rogers	Yes*	
698	5	Steiglitz	6 0	2 0	7 0 0	3 0 0	Thos. Bradburne	Yes*	
699	2	Heathcote	6 0	1 6	12 0 0	6 0 0	M. Cahir	Yes*	
700	1	Echuca	7 0	2 6	Thos. Craven	Yes*	
701	1	Avenel	8 0 0	4 0 0	Corbett and Rogers	Yes*	
702	1	Longwood	3 10 0	John Mutton	No	
703	2	Pyalong	6 0	1 6	John Weir	Yes*	
704	3	Lancefield	8 17 6	...	Thos. Craven	Yes*	
705	3	Romsey	7 0 0	...	Jas. Cannon	Yes*	
706	3	Portland (Telegraph)	5 11	1 11	Paul Weston	Yes*	
707	6	Portland	5 11	1 11	Thos. Must	Yes*	
708	1	Bald Hills	8 6	2 9	15 0 0	7 0 0	Thos. Must	Yes*	
709	1	Edward's Reef	15 6	6 0	28 0 0	22 0 0	Edward Watson	Yes*	
710	1	Livingston Creek	17 0	7 0	Edward Watson	Yes*	
711	5	Grant	15 0	6 6	25 0 0	...	C. Hoppner	Yes*	
712	4	Stradbroke	8 0	2 6	10 0 0	3 10 0	Jas. Parslow	No	
713	3	Stringer's Creek	15 0	7 0	£20 (chaff)	...	S. Frankenberg	Yes*	
714	2	Bullock Creek	6 11	2 5	W. Mathews	Yes*	
715	5	Raywood	6 6	2 6	H. Jones	Yes*	
716	3	Swan Hill	10 9	3 4	21 10 0	...	H. Buntine	Yes*	
717	3	Kerang	9 0	4 6	Thos. Bradburne	Yes*	
718	2	Lillydale	6 0	2 0	10 0 0	5 0 0	W. and H. McKay	Yes*	
719	1	Majorca	8 0	2 6	12 10 0	6 10 0	Thos. Bradburne	Yes*	
720	1	Kangaroo Flat	7 6	2 6	Robt. Blair	No	
721	1	G. S. Kemp	No	
722	1	W. Rogers	Yes*	

* Fulfilled previous contracts satisfactorily.

The ab ve-mentioned contracts, Nos. 682 to 724, have been authorised according to Regulations.

GEO. VERDON,
Treasurer.

Melbourne, 6th April, 1866.

"THE AMENDING LAND ACT 1865."—(SECTION 12.)

IT is hereby notified that the disallowances made on the 5th September, 1865, and 19th January, 1866, and published in the *Government Gazette* of the 7th and 19th of the same months respectively, of the undermentioned Applications for Leases, have been revoked by the Board of Land and Works, the disallowances having been based on incorrect information.

Agricultural Area.	Parish.	Section.	Allotment.	Name of Applicant, and Places and Date of Application.
Griffithston	Bochara	6	1, 2	Geo. Christie, Hamilton, 23rd August, 1865.
Ballark	Bungeeltap	2	1, 4	Neal, McCaughin, Ballan, 20th December, 1865.
Ballark	Bungeeltap	2	5, 6	Wm. Shannon, Ballan, 20th December, 1865.

Lands and Survey Office,
Melbourne, 6th April, 1866.J. M. GRANT,
President of the Board of Land and Works.

LANDS RESERVED, ETC.

NOTICE is hereby given, in pursuance of the provisions of *The Land Act, 1862*, § 8 and 9, that it is the intention of the Governor in Council to reserve from sale the lands hereinafter mentioned as *permanently* reserved, and that such lands as are herein stated to be *temporarily* reserved have been temporarily reserved, for the several purposes specified in connection with each description; and it is further notified that lands the temporary reservation of which is stated to have been revoked or cancelled will after the legal period cease to be reserved. viz.:—

The following Sites were Gazetted 1° on 13 March, 1866.

ARARAT—The temporary reservation, by Order in Council of 11th December, 1865, of land (one hundred and ninety-eight acres, more or less) for Racing and other purposes of public recreation at Ararat, is, by Order of 5th March, 1866, directed to be subject to the condition that the mining operations of the Ararat Black Lead Mining Company, under miners' rights, shall not be interfered with by the committee of management having the control of the land so reserved.—(66.N.400.)

BALMORAL—Site for Church of England purposes, *temporarily* reserved by Order of 5th March, 1866.—One acre, county of Dundas, township of Balmoral, being allotments 9 and 10 of section 6: Commencing at the north angle of allotment 9; bounded thence by Glendinning street, bearing S. 50° E. two chains; thence by allotment 8, bearing S. 40° W. five chains; thence by Bell street, bearing N. 50° W. two chains; and thence by Stirling street, bearing N. 40° E. five chains to the point of commencement.—(66.N.596.)

CARGHERIE—Site for Industrial School purposes, *temporarily* reserved by Order of 5th March, 1866.—Five hundred and twenty-two acres one rood thirty-two perches, county of Grant, parish of Cargherie, being allotments 56, 56, 57, part of allotment 58, and allotments 69, 60, and 69, as shown on the plan deposited at the Crown Lands Office, Melbourne.—(66.M.1852.)

CHILTERN—Site for Athenaeum purposes, *temporarily* reserved by Order of 5th March, 1866.—Five perches and a half, county unnamed, township of Chiltern, being allotment 2 of section J, Chiltern East: Commencing at the south-east angle of the allotment; bounded thence by Conness street, bearing S. 86° 45' W. thirty-seven links; thence by allotment 3, bearing N. 4° W. eighty links and N. 86° 45' E. thirty-eight links; and thence by a line bearing S. 3° 20' E. eighty links to the point of commencement.—(66.N.1664.)

DROMANA—Site for Roman Catholic Church purposes, *temporarily* reserved by Order of 5th March, 1866.—One acre three roods twelve perches, county of Mornington, township of Dromana, being allotments 9, 10, and 11 of section 17: Commencing at the north-west angle of allotment 9; bounded thence by allotment 8; bearing east four chains ninety-nine links; thence by McCulloch street, bearing S. 0° 15' E. three chains forty links; thence by a line bearing S. 84° 26' W. five chains two links; and thence by Heales street, bearing north three chains ninety links to the point of commencement.—(66.N.1952.)

GORDON (KERRIT BARRET)—Site for Church of England purposes, *temporarily* reserved by Order of 5th March, 1866.—Two acres, county of Grant, parish of Kerrit Barret, being part of allotment 3 of section 12, adjoining the township of Gordon: Commencing at the north-east angle of the allotment; bounded thence by a road bearing south five chains eighty-three links; thence by lines bearing west three chains eighty-three links and north four chains sixty-seven links; and thence by the road from Ballarat to Ballan, bearing N. 73° 11' E. four chains to the point of commencement.—(66.K.5976.)

RUTHERGLEN—Site *temporarily* reserved by Order of 5th March, 1866, as an extension of the site temporarily reserved by Order of 1st September, 1863, for Rutherford Cemetery.—One acre, county unnamed, parish of Carlyle, being part of allotment 1 of section 12, and adjoining the site reserved by Order of 1st September, 1863, as aforesaid, on the south: Commencing at the south-east angle of the last-named site; bounded thence by the south boundary thereof, bearing west ten chains; thence by lines bearing south one chain and east ten chains; and thence by part of allotment 2, bearing north one chain to the point of commencement.—(65.L.14955.)

SALE—Site for Manure Depot, *temporarily* reserved by Order of 5th March, 1866.—One acre, county unnamed, township of Sale, Gipps Land: Commencing at the western angle of the site, being a point bearing S. about 67° E. five chains, more or less, from the south-west angle of the site for Powder Magazine; bounded thence by lines bearing N. about 60° E. four chains; S. about 30° E. two chains fifty links; S. about 60° W. four chains; and N. about 30° W. two chains fifty links to the point of commencement.—(66.M.1285.)

WEHLA (JERICHO)—Site for Mechanics' Institute purposes, *temporarily* reserved by Order of 5th March, 1866.—Two roods, county unnamed, township of Wehla, being allotment 28 of section A: Commencing at the north-west angle of the allotment; bounded thence by a line bearing east three chains eighty-one links; thence by a line bearing S. 17° E. one chain thirty links and a half; thence by allotments 27 and 29, bearing west four chains nineteen links; and thence by a road bearing north one chain twenty-five links to the point of commencement.—(65.L.18928.)

WOOD'S POINT—Site for Cricket Ground and Recreative purposes, *temporarily* reserved by Order of 5th March, 1866.—Three acres one rood twenty perches, county unnamed, parish of Goulburn, near Wood's Point: Commencing at the south-western angle of the site, being the point where the northern side of the road which forms the northern boundary of section 5 abuts on the Goulburn River; bounded thence by that road bearing S. 74° 49' E. seven chains; thence by a line bearing N.

38° 16' E. two chains seventy-five links to the aforesaid river; and thence by that river bearing north-westerly and southerly to the point of commencement.—(65.L.14986.)

The following was Gazetted 1° on 16 March, 1866.

MELBOURNE—Site for Victorian Hospital purposes, in Lonsdale paddock, Melbourne.—The Order in Council of the 12th of February last (gazetted on the 23rd of February, &c.), whereby this site was temporarily reserved for the above-mentioned purposes has been revoked by a subsequent Order of 5th March, 1866, and the said site has been cancelled accordingly.—(66.M.95.)

The following Sites were Gazetted 1° on 20 March, 1866.

ARARAT—Sites for Public purposes, *temporarily* reserved by Order of 12th March, 1866.—Three roods thirty-nine perches county of Ripon, township of Ararat, in the two portions of land hereinafter described, viz.:—Two roods thirty-seven perches: Commencing at the south angle of the portion, being the north-west angle of allotment 6, of section 2 A; bounded thence by a road bearing N. 18° 8' W. three chains; thence by a road bearing east five chains thirteen links; thence by allotment 8, bearing S. 33° 15' E. eight links; and thence by allotments 1, 2, 3, 4, 5, and 6, bearing S. 56° 45' W. five chains eight links to the point of commencement; and one rood two perches:—Commencing at the north-west angle of the portion, being a point bearing S. 18° 8' E. ninety-nine feet from the south-west angle of allotment 7 of section 3 A; bounded thence by Barkly street, bearing N. 71° 52' E. one hundred and forty-two feet; thence by a road bearing S. 23° 2' W. two hundred and fifteen feet; and thence by View Point street, bearing N. 18° 8' W. one hundred and sixty-two feet to the point of commencement.—(66.N.678.)

BALLAN—Site for Public Recreation purposes, *temporarily* reserved by Order of 12th March, 1866, in lieu of the site previously used as a cricket ground, the permissive occupancy of which site is hereby ordered to be discontinued.—Nine acres and thirty-five and six-tenths perches, county of Bourke, township of Ballan, being allotments 1, 2, 3, 4, 5, 6, 17, 18, and 19, all of section B.—Commencing at the north-west angle of allotment 1; bounded thence by a road bearing N. 87° 50' E. eleven chains nineteen links; thence by Musgrave street, bearing S. 51° 15' E. two chains forty-nine links; thence by allotments 7 and 16, bearing S. 38° 45' W. ten chains; thence by Bridge street, bearing N. 51° 15' W. fifty-three links, and west six chains forty-five links; and thence by a road bearing north eight chains sixty links to the point of commencement.—(66.M.1179.)

BURGOYNE—Site for Cemetery, *temporarily* reserved by Order of 12th March, 1866.—Five acres more or less, county of Evelyn, parish of Burgoyne, being part of portion 8: Commencing at the north-eastern angle of the site, being the point where the eastern boundary of portion 8 is intersected by the southern side of the new road from Melbourne to Wood's Point, *via* Yarra flats; bounded thence by the said eastern boundary of portion 8, bearing S. 42° W. ten chains more or less; thence by lines bearing N. 48° W. six chains more or less, and N. 42° E. six chains sixty-six links more or less to the aforesaid road; and thence by that road bearing easterly to the point of commencement. The bearings are from the true meridian, as shown on the plan deposited at the Crown Lands Office, Melbourne.—(66.N.2720.)

CASTLE DONNINGTON—Site *temporarily* reserved by Order of 12th March, 1866, as an addition to the site set apart for Hospital purposes at the abovenamed place, by Order of 19th December, 1859.—Four acres two roods, county unnamed, township of Castle Donnington, adjoining the last-named site on the west: Commencing at the north-western angle of the site, being a point formed by the intersection of the southern side of Rutherford street and the eastern side of Curlew street; bounded thence by Rutherford street, bearing N. 69° E. four chains 50 links, to the north-western angle of the site already set apart as aforesaid; thence by the western boundary of that site bearing S. 21° E. ten chains; thence by a line bearing S. 69° W. four chains fifty links; and thence by Curlew street aforesaid, bearing N. 21° W. ten chains to the point of commencement.—(66.M.1145.)

EGGLINGTON (Red Lion)—Site for Common School purposes, *temporarily* reserved by Order 12th March, 1866.—Two acres, county unnamed, parish of Eglington, being allotment 38 of section 1: Commencing at the north-west angle of the allotment; bounded thence by a road bearing east four chains; thence by a line bearing south five chains; thence by a line bearing west four chains; and thence by a line and allotment 37 bearing north five chains to the point of commencement.—(63.K.5975.)

ELTHAM—Site for Racing and other purposes of Public Recreation, *temporarily* reserved by Order of 12th March, 1866, as an addition to the site temporarily reserved for those purposes by Order of 13th November, 1865.—Ten acres, more or less, county of Evelyn, township of Eltham: Commencing on the Diamond Creek at the point where the south-eastern side of the last named site abuts thereon; bounded thence by the said side of that site, bearing S. about 25° W. four chains, more or less; thence by the south side thereof, bearing S. 87° 17' W. fourteen chains fifty links, more or less; thence by a line bearing S. 20° 56' E. five chains twenty-six links; thence by a road bearing N. 87° 17' E. twelve chains fifty links, more or less; and N. 59° 42' E. eight chains, more or less; thence by a line bearing N. 30° 18' W. to the Diamond Creek aforesaid; and thence by that creek bearing westerly to the point of commencement.—(66.N.2259.)

ELTHAM—Site for Pound, *temporarily* reserved by Order of 12th March, 1866, in lieu of the site set apart for that purpose, by Order of 7th November, 1859 (now cancelled).—Two acres,

more or less, county of Evelyn, township of Eltham: Commencing at the Diamond Creek, at the point where it is intersected by the north-western side of the road which forms the north-western boundary of suburban allotment 6 A; bounded thence by that road bearing S. 59° 42' W. to the east angle of the site reserved as an extension of the racecourse and recreation ground; thence by the north-eastern boundary of that site bearing N. 30° 18' W. to the Diamond Creek aforesaid; and thence by that creek north-easterly and south-easterly to the point of commencement.—(59.B.6037.)

MELTON—Site temporarily reserved by Order of 12th March, 1866, as an addition to the site temporarily reserved for Presbyterian Church purposes by Order of 11th July, 1864.—One acre, county of Bourke, township of Melton, being part of section 15: Commencing at the north angle of the site reserved by Order of 11th July, 1864, as aforesaid; bounded thence by that site bearing S. 45° 18' E. five chains; thence by Yuille street, bearing N. 44° 42' E. two chains; thence by a line bearing N. 45° 18' W. five chains; and thence by Collyer street bearing S. 44° 42' W. two chains to the point of commencement.—(66.N.1424.)

MINDAI (CAPE CLEAR)—Site for Wesleyan Church purposes, temporarily reserved by Order of 12th March, 1866.—One acre, county of Grenville, parish of Mindai, at Cape Clear: Commencing south angle of the site, being a point bearing north two chains sixty-three links, and N. 32° 50' E. nine chains twenty links from the point of intersection of the north boundary of Elder's pre-emptive section by the eastern side of the main road from Pitfield to Smythesdale; bounded thence by that road, bearing N. 32° 50' E. two chains; and thence by lines bearing N. 57° 10' W. five chains, S. 32° 50' W. two chains, and S. 57° 10' E. five chains to the point of commencement.—(65.L.8554.)

SHEPPARTON—Site for Cemetery, temporarily reserved by Order of 12th March, 1866.—Three acres, county unnamed, township of Shepparton, being part of allotment 24: Commencing at the north-east angle of the site being the north-east angle of the aforesaid allotment; bounded thence by a road bearing south six chains; thence by lines bearing west five chains and north six chains; and thence by a road bearing east five chains to the point of commencement.—(65.K.15609.)

TRAWALLA—Sites for Watering purposes temporarily reserved by Order of 12th March, 1866.—Two hundred and forty-three acres one rod five perches, county of Ripon, parish of Trawalla, in the two portions hereinafter described, viz.: One hundred and fifty-two acres two rods thirty-one perches, being parts of allotments 3 and 4 B: Commencing at the south-east angle of allotment 3, being a point on the Emu Creek; bounded thence by allotment 2, bearing west sixty-one chains; seventy-eight links; thence by lines bearing north twenty chains fifty links, east seven chains twenty-seven links, and north nineteen chains fifty links; thence by a road bearing east thirty-five chains fifty-seven links to the north-east angle of allotment 4 B, being a point on the Emu Creek aforesaid; and thence by that creek bearing southerly to the point of commencement. And ninety-nine acres two rods fourteen perches, being allotment 5 B: Commencing at the south-east angle of the allotment being a point on Emu Creek; bounded thence by a road bearing west forty-two chains forty links; thence by allotment 5 A, bearing north thirty-seven chains seventy-four links; thence by the Trawalla pre-emptive section, bearing N. 87° 48' E. twelve chains to the Emu Creek aforesaid; and thence by that creek bearing south-easterly to the point of commencement.—(66.M.1719.)

WEHLA—Site for Common School purposes, temporarily reserved by Order of 12th March, 1866, in lieu of the site temporarily reserved for National School purposes by Order of 13th January, 1862 (now cancelled).—Two acres, county unnamed, township of Wehla: Commencing at the south-west angle of the site, being a point on the eastern side of the road from Wehla to Dunolly, the said point bearing N. 22° 32' W. two chains fifty-eight links, north eight chains thirty-two links, and N. 15° 30' W. two chains from the point of intersection of the said side of that road by the south boundary of the township of Wehla; bounded thence by that road bearing N. 15° 30' W. three chains thirty-two links; and thence by lines bearing east six chains sixty-nine links, south three chains twenty links, and west five chains eighty-one links to the point of commencement.—(66.M.1184.)

The following Sites were Gazetted 1° on 27 March, 1866.

AUDLEY—Site for Watering purposes, temporarily reserved by Order of 19th March, 1866.—One hundred and fifteen acres three rods twenty-seven perches, county of Normanby, parish of Audley, being allotment 4 of section 18: Commencing at the north-east angle of the allotment, being a point on the western side of the main road from Belfast to Hamilton; bounded thence by that road bearing S. 28° W. thirty-nine chains sixty-three links; thence by allotment 3, bearing west twenty-three chains eighty-two links; thence by allotment 2, bearing north thirty-five chains; and thence by allotment 1, bearing east forty-two chains forty-two links to the point of commencement. The bearings are from the true meridian.—(66.N.1714.)

BULLA—Site for Court House and Offices of the Bulla District Road Board, temporarily reserved by Order of 19th March, 1866.—One acre, county of Bourke, township of Bulla: Commencing at the north-eastern angle of the site, being a point on the western side of Green site, the said point bearing N. 70° W. one chain from the north-western angle of section 10; bounded thence by the said street bearing S. 20° W. five chains; thence by High street, bearing N. 84° 45' W. one chain ninety-eight links; and thence by lines bearing N. 20° E. five chains fifty links, and S. 70° E. one chain ninety-one links to the point of commencement.—(66.N.1721.)

EAST COLLINGWOOD—Site for Wesleyan Church purposes, temporarily reserved by Order of 19th March, 1866.—One acre and six perches, county of Bourke, parish of Jika-jika, township of East Collingwood, being allotments 1 and 2 of section 7: Commencing at the north-western angle of allotment 1; bounded thence by Hodgkinson street, bearing N. 55° 2' E. two chains eighty-three links; thence by allotment 3, bearing S. 34° 58' E. two chains eighty links; thence by allotment 8, bearing S. 27° 31' W. one chain sixty-two links; thence by allotment 12 and 13, bearing west three chains seventeen links; and thence by Wellington street, bearing north two chains eleven links to the point of commencement.—(66.M.1588.)

MAFFRA—Site for Roman Catholic Church purposes, temporarily reserved by Order of 19th March, 1866.—Two acres, county unnamed, township of Maffra, Gipps Land, being allotments 3, 4, 5, and 6 of section 21: Commencing at the north-western angle of allotment 3; bounded thence by a line bearing N. 76° 30' E. four chains; thence by allotment 7, bearing S. 13° 30' E. five chains; thence by a road bearing S. 76° 30' W. four chains; and thence by allotments 2 and 1, bearing N. 13° 30' W. five chains to the point of commencement.—(66.M.2032.)

MELBOURNE NORTH—Site for Roman Catholic Church purposes, temporarily reserved by Order of 19th March, 1866.—One acre, county of Bourke, parish of Jika-jika, being allotments 1, 2, 23, and 24 of section 88: Commencing at the north-west angle of allotment 1; bounded thence by Curran street, bearing east two chains; thence by allotments 3 and 22, bearing south five chains; thence by Brougham street, bearing west two chains; and thence by Melrose street, bearing north five chains to the point of commencement.—(66.N.2030.)

ST. ARNAUD.—The area of the street or road described in a notification under *The Police Offences Statute* 1865, published in the *Government Gazette* of the 27th March, 1866, temporarily reserved by Order of 19th March, 1866.—(66.N.1823.)

TOONGABBIE—Site for Roman Catholic Church purposes, temporarily reserved by Order of 19th March, 1866.—Two acres, county unnamed, township of Toongabbie, Gipps Land, being allotments 1, 2, 3, and 10, of section 16: Commencing at the south-east angle of allotment 1; bounded thence by a road bearing west five chains; thence by a road bearing north four chains; thence by allotment 4, bearing east five chains; and thence by a road bearing south four chains to the point of commencement.—(66.N.2033.)

YANGERAH WILL—Site for Cemetery, temporarily reserved by Order of 19th March, 1866.—Five acres, county of Ripon, parish of Yangerahwill, being part of allotment 1A of section 11: Commencing at the south-west angle of the site, being a point bearing east one chain from the south-east angle of the Police Reserve; bounded thence by a road bearing north nine chains; thence by lines bearing east five chains fifty-five links and a half and south nine chains; and thence by allotment 1, bearing west five chains fifty-five links and a half to the point of commencement.—(65.L.8255.)

J. M. GRANT,
President of the Board of Land and Works.

Lands and Survey Office
Melbourne.

APPROACHING LAND SALES.

Sales of Crown Lands in Fee Simple to be held at the under mentioned places and dates, previously notified, viz.:

	No. o Gazet
ARARAT— Friday 20 April	34
BALLARAT— Monday 23 April	35
CAMPERDOWN— Friday 20 April	34
GREELONG— Tuesday 10 April	30
Tuesday 24 April	35
LINTON— Friday 27 April	36
MALMSBURY— Friday 13 April	31
MARYBOROUGH— Monday 9 April	30
Tuesday 10 April	30
MARYSVILLE— Friday 27 April	36
Saturday 28 April	36
MELBOURNE— Tuesday 10 April	28
Wednesday 11 April	28
Thursday 12 April	28
Friday 20 April	34
Monday 30 April	37
SANDHURST— Tuesday 10 April	30
Tuesday 17 April	33
Wednesday 18 April	33
Monday 30 April	37
ST. ARNAUD— Friday 27 April	36

Lands and Survey Office,
Melbourne.

**SALE (No. 1737) OF CROWN LANDS IN FEE SIMPLE
AT BALLARAT, ON 7TH MAY, 1866.**

To be conducted by W. H. BARNARD, Esq., Land Officer.

IN pursuance of the fortieth section of *The Land Act 1862*, the Board of Land and Works hereby give notice that a public auction will be holden at ELEVEN o'clock of Monday, the seventh day of May next, at the Auction Rooms of Mr. Charles Dyte, Ballarat, for the sale of Crown Lands in fee simple.

Such lands will be offered in the lots hereinafter specified, at the upset price affixed to each lot respectively, and will be sold in fee simple.

A deposit of one-fourth the price at which each lot is sold must be paid by the purchaser at the time of sale, and the residue of such price must be paid within one month from that time.

TOWN LOTS.

BALLARAT, COUNTY OF GRENVILLE, PARISH OF BALLARAT.

Situated at Sebastopol.

Lot 1. Allotment 36, section 10. Upset price 8*l.* per acre.

LAL-LAL, COUNTY OF GRANT, PARISH OF CLARENDON.

In the township of Lal-lal, on the road from Buninyong to Warrenheip.

Lot 2. Allotment 3, section 10, 1*a.* 0*r.* 2 2-10*p.* Upset price 8*l.* per acre. Valuation 50*l.*

SUBURBAN LOTS.

COUNTY OF GRANT, PARISH OF WARRENHEIP.

Within one mile south of Inglis's pre-emptive section.

Lot 3. Allotment 30, section 15, 9*a.* 3*r.* 9*p.* Upset price 2*l.* per acre. One month allowed to remove improvements.

Lot 4. Allotment 31, section 15, 11*a.* 2*r.* 25 6-10*p.* Upset price 3*l.* per acre. Improvements valued at *l.*

COUNTRY LOTS.

COUNTY OF TALBOT, PARISH OF DEAN.

Situated within ten miles north-east of Ballarat, at the site of Mr. C. Napier's former industrial holding.

Lot 5. Allotment 3*F.* 43*a.* 2*r.* 6*p.* Upset price 1*l.* 10*s.* per acre. Valuation 522*l.*

COUNTY OF GRANT, PARISH OF WARRENHEIP.

Situated at Michael Williams' Homestead, near Mount Warrenheip.

Lot 6. Allotment 3, section 3, 7*a.* Upset price 2*l.* per acre. Valuation 25*l.*

COUNTY OF TALBOT, PARISH OF TOURELLO.

Situated at the crossing of the Creswick Creek, by the road from Ballarat to Castlemaine, adjoining Messrs. Good's land.

Lot 7. Allotment 2, section 8, 36*a.* 1*r.* 39*p.* Upset price 1*l.* 10*s.* per acre. Valuation 128*l.*

COUNTY OF TALBOT, PARISH OF SPRING HILL.

Adjoining Mr. J. Hepburn's purchased land, at the site of Messrs. Dickson and Davidson's improvements.

Lot 8. Allotment 94, 120*a.* Upset price 2*l.* per acre. Valuation 1424*l.*

Lot 9. Allotment 95, 114*a.* Upset price 2*l.* per acre. Valuation 993*l.*

COUNTY OF TALBOT, PARISH OF CLUNES.

Situated at the former industrial leasehold of Messrs. W. Lees, A. McKenzie, and Alexander Forsyth.

Lot 10. Allotment *F.* 30*a.* Upset price 2*l.* per acre. Valuation 322*l.*

Lot 11. Allotment *J.* 30*a.* Upset price 2*l.* per acre. Valuation 110*l.*

Lot 12. Allotment 20, section 3, 31*a.* 2*r.* Upset price 2*l.* per acre.

COUNTY OF GRENVILLE, PARISH OF BUNGAREE.

Situated on the River Yarrowee, at the site of Mr. Thomas Chambers' improvements.

Lot 13. Allotment 1, section 11, 11*a.* 0*r.* 27*p.* Upset price 2*l.* per acre. Valuation 20*l.*

COUNTY OF GRANT, PARISH OF GORONG.

On the River Werribee and the road from Ballan to Melbourne, within seven miles east of Ballan.

Lot 14. Allotment 3, section 11, 75*a.* 1*r.* 12*p.* One month allowed to remove improvements.

Lot 15. Allotment 10, section 11, 64*a.* 0*r.* 3*p.* Valuation 10*l.*

Lot 16. Allotment 11, section 11, 83*a.* 1*r.* 10*p.*

Lot 17. Allotment 3, section 12, 62*a.* 3*r.* 16*p.* One month allowed to remove improvements.

Lot 18. Allotment 4, section 12, 57*a.* 0*r.* 15*p.* Valuation 12*l.* 10*s.*

Lot 19. Allotment 9, section 12, 26*a.* 3*r.* 8*p.* Valuation 350*l.*

Lot 20. Allotment 10, section 12, 60*a.* 2*r.* 12*p.* Valuation 350*l.*
Lot 21. Allotment 1, section 14, 97*a.* 0*r.* 3*p.*
Lot 22. Allotment 3, section 14, 71*a.* 0*r.* 35*p.* One month allowed to remove improvements.
Lot 23. Allotment 5, section 21, 65*a.* 1*r.* 34*p.* Valuation 15*l.*

J. M. GRANT,
President.

Office of the Board of Land and Works,
Melbourne.

**SALE (No. 1738) OF CROWN LANDS IN FEE SIMPLE
AT MELBOURNE, ON 8TH MAY, 1866.**

To be conducted by the LAND OFFICER.

IN pursuance of the fortieth section of *The Land Act 1862*, the Board of Land and Works hereby give notice that a public auction will be holden at TWO o'clock of Tuesday, the eighth day of May next, at the Auction Rooms of Messrs. GEMMELL, McCULL, AND CO., Collins street west, Melbourne, for the sale of Crown Lands in fee simple.

Such lands will be offered in the lots hereinafter specified, at the upset price affixed to each lot respectively, and will be sold in fee simple.

A deposit of one-fourth the price at which each lot is sold must be paid by the purchaser at the time of sale, and the residue of such price must be paid within one month from that time.

TOWN LOTS.

HOTHAM, COUNTY OF BOURKE, PARISH OF

Situated in Melrose, Brougham, and Erskine streets, near the Flemington road.

Upset price 150*l.* per acre.

Lot 1. Allotment 1, section 89, 1*r.*

Lot 2. Allotment 2, section 89, 1*r.*

Lot 3. Allotment 3, section 89, 1*r.*

Lot 4. Allotment 4, section 89, 1*r.*

Lot 5. Allotment 5, section 89, 1*r.*

Lot 6. Allotment 6, section 89, 1*r.*

Lot 7. Allotment 7, section 89, 1*r.*

Lot 8. Allotment 8, section 89, 1*r.*

Lot 9. Allotment 9, section 89, 1*r.*

Lot 10. Allotment 17, section 89, 1*r.*

Lot 11. Allotment 18, section 89, 1*r.*

Lot 12. Allotment 19, section 89, 1*r.*

Lot 13. Allotment 20, section 89, 1*r.*

Lot 14. Allotment 21, section 89, 1*r.*

Lot 15. Allotment 22, section 89, 1*r.*

Lot 16. Allotment 23, section 89, 1*r.*

Lot 17. Allotment 24, section 89, 1*r.*

HEALESVILLE, COUNTY OF EVELYN, PARISH OF GRACEDALE.

In the township of Healesville, on the Wood's Point road.

Upset price 15*l.* per acre.

Lot 18. Allotment 8, section *F.* 1*r.* 10*p.* Improvements valued at *l.*

SUBURBAN LOTS.

COUNTY OF GRANT, PARISH OF PAYWIT.

Adjoining the township of Portarlington, on Port Phillip Bay.

Upset price 1*l.* 10*s.* per acre.

Lot 19. Allotment 135, 10*a.*

COUNTRY LOTS.

COUNTY OF EVELYN, PARISH OF TARRAWARRA.

Situated on the road from Melbourne to Wood's Point, within three miles west of Healesville.

Upset price 1*l.* per acre.

Lot 20. Allotment 8, 34*a.* 2*r.* 16*p.*

COUNTY OF BOURKE, PARISH OF GOLDIE.

Situated east of the road from Lancefield to Pyalong, being the former leasehold of Mr. Abbott.

Upset price 1*l.* per acre.

Lot 21. Allotment 41, 148*a.* 3*r.* 21*p.*

SUBURBAN LOTS.

COUNTY OF BOURKE, PARISH OF LANCEFIELD.

Situated south of the township of Lancefield, adjoining the Church of England Reserve.

Upset price 2*l.* 10*s.* per acre.

Lot 22. Allotment 27, 12*a.* 3*r.* 16*p.*

Lot 23. Allotment 29, 14*a.* 3*r.* 16*p.*

Lot 24. Allotment 31, 14*a.* 3*r.* 2*p.*

COUNTRY LOTS.

COUNTY OF MORNINGTON, PARISH OF NAB-NAR-GOON.

Situated on the Toomuc Creek, near the township of Pakenham on the Gipps Land Road.

Upset price 1*l.* per acre.

Lot 25. Allotment 74, 167*a.* 3*r.* 12*p.*

Lot 26. Allotment 75, 174*a.* 2*r.* 3*p.*

Lot 27. Allotment 76, 56*a.* 0*r.* 17*p.*

Lot 28. Allotment 77, 242*a.* 1*r.* 17*p.*

Lot 29. Allotment 78, 184*a.* 3*r.* 11*p.*

Lot 30. Allotment 79, 131*a.* 1*r.* 14*p.*

Lot 31. Allotment 80, 108*a.*

Lot 32. Allotment 81, 109*a.* 1*r.* 9*p.*

COUNTY OF BOURKE, PARISH OF DANDENONG.

Situated within five miles south-west of the township of Dandenong, adjoining the purchased land of Messrs. Simpson and Keys, on the Tea-tree Swamp.

Upset price 1*l*. per acre.

Lot 33. Allotment 61, 147a. 1r. 11p.
Lot 34. Allotment 62, 220a. 3r. 25p.
Lot 35. Allotment 63, 76a. 3r. 28p.
Lot 36. Allotment 64, 57a. 1r. 19p.

SUBURBAN LOTS.

COUNTY OF MORNINGTON, PARISH OF LYNDBURST.

Situated on Port Phillip Bay, at the mouth of the Mordialloc Creek.

Upset price 4*l*. per acre.

Lot 37. Allotment 13, 3r. 12p.

COUNTRY LOTS.

COUNTY OF BOURKE, PARISH OF LANCEFIELD.

Situated at Melbourne Hill, south of the township of Lancefield, east of the Melbourne road.

Upset price 1*l*. 10s. per acre.

Lot 38. Allotment 50, 37a. 2r. 7p. The Trigonometrical Station is excluded from this allotment

J. M. GRANT,
President.

Office of the Board of Land and Works,
Melbourne.

SALE (No. 1739) OF CROWN LANDS IN FEE SIMPLE
AT MELBOURNE, ON 9TH MAY, 1866.

To be conducted by the LAND OFFICER.

IN pursuance of the fortieth section of *The Land Act 1862*, the Board of Land and Works hereby give notice that a public auction will be holden at TWO o'clock of Wednesday, the ninth day of May next, at the Auction Rooms of Messrs. GEMMELL, McCaUL, AND CO., Collins street west, Melbourne, for the sale of Crown Lands in fee simple.

Such lands will be offered in the lots hereinafter specified, at the upset price affixed to each lot respectively, and will be sold in fee simple.

A deposit of one-fourth the price at which each lot is sold must be paid by the purchaser at the time of sale, and the residue of such price must be paid within one month from that time.

TOWN LOTS.

PAKENHAM, COUNTY OF MORNINGTON, PARISH OF PAKENHAM.

Situated in the township of Pakenham, on the road from Melbourne to Gipps Land.

Upset price 8*l*. per acre.

Lot 1. Allotment 1, section 1, 2r.
Lot 2. Allotment 2, section 1, 2r.
Lot 3. Allotment 3, section 1, 2r.
Lot 4. Allotment 4, section 1, 2r.
Lot 5. Allotment 5, section 1, 2r.
Lot 6. Allotment 6, section 1, 2r.
Lot 7. Allotment 7, section 1, 2r.
Lot 8. Allotment 8, section 1, 2r.
Lot 9. Allotment 9, section 1, 2r.
Lot 10. Allotment 10, section 1, 2r.
Lot 11. Allotment 11, section 1, 1a.
Lot 12. Allotment 12, section 1, 1a.
Lot 13. Allotment 13, section 1, 1a.
Lot 14. Allotment 14, section 1, 1a.
Lot 15. Allotment 15, section 1, 1a.
Lot 16. Allotment 1, section 2, 2r.
Lot 17. Allotment 2, section 2, 2r.
Lot 18. Allotment 3, section 2, 2r.
Lot 19. Allotment 4, section 2, 2r.
Lot 20. Allotment 5, section 2, 2r.
Lot 21. Allotment 6, section 2, 2r.
Lot 22. Allotment 7, section 2, 2r.
Lot 23. Allotment 8, section 2, 2r.
Lot 24. Allotment 9, section 2, 2r.
Lot 25. Allotment 10, section 2, 2r.
Lot 26. Allotment 11, section 2, 1a.
Lot 27. Allotment 12, section 2, 1a.
Lot 28. Allotment 13, section 2, 1a.
Lot 29. Allotment 14, section 2, 1a.
Lot 30. Allotment 15, section 2, 1a.

COUNTRY LOTS.

COUNTY OF MORNINGTON, PARISH OF SHEEWOD.

Situated about seven miles east of Cranbourne, and about eight miles south of Pakenham.

Upset price 1*l*. per acre.

Lot 31. Allotment 97, 323a. 3r. 11p.
Lot 32. Allotment 98, 316a.
Lot 33. Allotment 99, 316a.
Lot 34. Allotment 100, 316a.

J. M. GRANT,
President.

Office of the Board of Land and Works,
Melbourne.

LANDS RESERVED FOR PROCLAMATION IN AGRICULTURAL AREAS.

THE Governor in Council has reserved the several allotments included in the annexed schedule for proclamation in Agricultural Areas, viz.:-

Parish.	Allotment.	Section.	Parish.	Allotment.	Section.
Warrenheip	2	7	Tourello	2	1
"	2	7	"	6	1
"	2	7	"	8	1
"	4	7	"	9	1
"	2	10	"	10	3
"	2	10	"	10	3
"	3	14	"	4	4
"	3	14	Glendaruel	93	...
"	1	15	Clunes A	Unsurveyed	land north of 93
"	3	16	" B	Unsurveyed	lands east of allotments 35 and 36
"	3	16	"	11	11
"	4	17	Buninyong	11	11
"	5	17	"	East of allotment 33	...
"	6	17	Kerrit Barret	11	11
"	6	17	"	11	11
"	21	18	"	158	...
"	1	19	Ascot	159	...
"	3	19	"	160	...
"	3	19	"	161	...
Bungaree	18	19	"	162	...
"	1	16	"	56	B
"	1	16	"	57	B
"	1	18	"	58	B
"	1	34	"	59	B
"	6	36	Smeaton	62	B
"	1	38	"	63	B
"	2	38	"	64	B
"	3	39	"	65	B
"	3	39	"	5	19
"	Unsurveyed	4	Bungaree	3	38
Dean	2	4	"	3	38
"	2	4	Buninyong East	8	...
Tourello	4	1	"	8	...
"	7	1	"	8	...
"	1	1	"	8	...

J. M. GRANT.

Lands and Survey Office,
Melbourne, 26th March, 1866.

SALE (No. 1719) OF CROWN LANDS IN FEE SIMPLE
AT GEELONG, ON 10TH APRIL, 1866.

WITH reference to the notification contained in the *Government Gazette* of 9th March last, relative to a sale of certain Crown Lands to be held at Geelong, on 10th April instant: Notice is hereby given that lot 4 has been withdrawn from sale.

J. M. GRANT,

President of the Board of Land and Works.
Lands and Survey Office,
Melbourne, 5th April, 1866.

SALE (No. 1720) OF CROWN LANDS IN FEE SIMPLE
AT MARYBOROUGH, ON 9TH APRIL, 1866.

WITH reference to the notification contained in the *Government Gazette* of 9th March last, relative to a sale of certain Crown Lands to be held at Maryborough, on 9th April instant: Notice is hereby given that lots 10 and 48 have been withdrawn from sale.

J. M. GRANT,

President of the Board of Land and Works.
Lands and Survey Office,
Melbourne, 5th April, 1866.

MINING LEASES FORFEITED.

IT is hereby notified, in accordance with the Order in Council of the 13th October, 1862, that the undermentioned Leases of Auriferous Crown Lands have been declared forfeited:-

MARYBOROUGH DISTRICT—MARYBOROUGH DIVISION.

Lease No. 365, dated 21st September, 1865, to J. Phillips; 60 acres; Majorca.

Lease No. 417, dated 28th August, 1865, to J. R. Wilson; 41a. 2r. 20p.; Alma.

KORONG DIVISION (INGLEWOOD).

Lease No. 399, dated 3rd August, 1865, to F. H. Conroy and others; 11a. 3r. 32p.; Greek's Reef, Inglewood.

Lease No. 429, dated 1st February, 1866, to T. Rodda and another; 25a. 2r.; Wedderburne township.

R. BROUGH SMYTH,
Secretary for Mines.

Office of Mines,
Melbourne, 6th April, 1866.

APPLICATION FOR MINING LEASE REFUSED.

IT is hereby notified, in accordance with the Order in Council of the 13th October, 1862, that the undermentioned application for Lease of Auriferous Crown Lands has been refused:—

MARYBOROUGH DISTRICT—AMHERST DIVISION.

Application No. 144, for lease No. 512; C. J. Schultz and another; 24 acres; Mount Greenock South.

R. BROUGH SMYTH,
Secretary for Mines.

Office of Mines,
Melbourne, 6th April, 1866.

MINING LEASES.

THE undermentioned Mining Leases have been received by me, and the lessees are hereby requested to attend at my office to execute and take delivery of the same within seven days from the date hereof; should they fail to do so, the leases will be returned to the Office of Mines, Melbourne.

Lease No. 499. Morse's Creek; dated 12th March, 1866; 72a. 2r. 25p.; W. McLean, H. W. De Mole, W. T. Norman, W. Hooper, and Richard Jones.

Lease No. 504. Bright; dated 12th March, 1866; 13a. 1r. 2p.; F. A. Theis, J. H. Bruce, D. McLean, W. McLean, and James Smith.

A. C. WILLS,
Warden.

Warden's Office,
Bright, 6th April, 1866.

MINING LESSEE.

MR. G. L. JOHNSTON is requested to attend at the Warden's Office, Landsborough, within seven days from the date of this notice, to execute the undermentioned lease of auriferous land:—

No 96. Ararat; lessee, G. L. Johnston; locality, Barkly; area, 9 acres 3 roods 37 perches.

JAMES DALY,
Warden.

Court House,
Landsborough, 6th April, 1866.

WEEKLY ABSTRACT OF BIRTHS AND DEATHS.
ABSTRACT OF BIRTHS AND DEATHS REGISTERED IN THE
METROPOLITAN AND SUBURBAN REGISTRATION DISTRICTS
DURING THE WEEK ENDING 31ST MARCH, 1866.

District.	Deputy Registrar.	Births.	Deaths.
Boroondara...	J. D. Bragge	1	2
Brighton...	S. P. Simmonds	3	2
Brunswick...	Joseph George	2	2
Collingwood...	H. W. Mortimer	20	14
Flemington...	Joseph Paterson	No return	
Footscray...	W. Simpson (acting)	2	0
Kew...	F. Barnard	0	0
Melbourne (South)...	Ellen Tierney	7	22
Melbourne (North)...	G. F. Nagle	26	16
Prahran...	A. F. White	0	2
Richmond...	W. H. Lagoes	18	6
Sandridge...	Andrew Plummer	9	2
Emerald Hill...	Andrew Plummer	8	4
South Yarra...	E. B. Taylor	2	1
St. Kilda...	F. T. Van Hemert	5	2
Williamstown...	Edmund Burke	7	2
		110	77

Diarrhoea and fever are reported as very prevalent in Collingwood. Of the twenty-two deaths registered in South Melbourne, fifteen occurred in public institutions. There is a great improvement generally in the rate of mortality throughout all the districts.

WILLIAM HENRY ARCHER,
Registrar General.

Registrar General's Office,
Melbourne, 5th April, 1866.

Tenders.

CONVEYANCE OF MAILS.

TENDERS will be received at this office until Friday, the 20th instant, for the Conveyance of Mails to and from Hexham (or Mortlake) and Woorndoo, two days a week, from 1st May to 31st December, 1866.

WILLIAM TURNER,
Deputy Postmaster General.

General Post Office,
Melbourne, 5th April, 1866.

MEAT AND VEGETABLES, MELBOURNE DISTRICT.

TENDERS, endorsed "Tenders for ——" and addressed to the Chairman of the Tender Board, Stores and Transport Office, King street, will be received until Noon on Wednesday, the 11th April, for the supply of Meat and Vegetables in such quantities as may be required by the various Departments of the Public Service (except the Military, Aborigines, and Railway) in the Melbourne district, from the 1st May to the 31st December, 1866.

The terms and conditions of the contract will be those published in the *Government Gazette*, dated 21st November, 1865.

Tenders must be accompanied by a bank draft or bank notes for the sum of £100 for meat, and £5 for vegetables, which will be returned within ten days to unsuccessful tenderers. Such deposit to be forfeited in the event of the successful tenderer failing to complete the security within the prescribed period. No cheques will be received.

Full particulars, with forms of tender, can be obtained at the Office of Stores and Transport, Melbourne.

The lowest tender will not necessarily be accepted.

GEO. VERDON.

Treasury,
Melbourne, 23rd March, 1866.

PROVISIONS, BELFAST.

TENDERS, endorsed "Tenders for ——" and addressed to the Chairman of the Tender Board, Stores and Transport Office, King street, Melbourne, will be received until Noon on Wednesday, the 18th April, for the supply of Provisions as per schedules Nos. 1, 2, 3, and 4, in such quantities as may be required by the various Departments of the Public Service (except the Military and Aborigines) at Belfast, from 1st May to the 31st December, 1866.

The terms and conditions of the contract will be those published in the *Government Gazette*, dated 21st November, 1865.

Tenders must be accompanied by a bank draft or bank notes for the sum of £3 for each of the schedules Nos. 1, 2, 3, and 4, which will be returned within ten days to unsuccessful tenderers. Such deposit to be forfeited in the event of the successful tenderer failing to complete the security within the prescribed period. No cheques will be received.

Full particulars, with forms of tender, can be obtained at the Police Station, Belfast, and at the Office of Stores and Transport, Melbourne.

The lowest tender will not necessarily be accepted.

GEO. VERDON.

Treasury,
Melbourne, 23rd March, 1866.

SUNDRIES.

TENDERS, endorsed "Tender for ——" and addressed to the Chairman of the Tender Board, Stores and Transport Office, King street, will be received until Noon on the 11th April, for the supply of the undermentioned articles for the service of the Government.

Every article to be of the best and most serviceable description and subject to approval; the materials for clothing to be thoroughly shrunk and well made up.

Full particulars and forms of tender at the office of Stores and Transport, Melbourne.

LUNATIC ASYLUM.

- *700 pairs tweed trousers, to sample
- *50 pairs leggings, leather, ditto
- *112 canvas dresses, ditto
- *150 canvas rugs, ditto
- *20 vests, tweed, ditto
- *24 mess dishes, ditto
- 72 dozen spoons, table, german silver, ditto
- 12 dozen spoons, tea, german silver, ditto
- 20 mattresses, indiarubber, full size, "Hooper's"
- 4½ yards billiard table cloth, best
- 1 set gauging instruments
- 6 cricket bats, cane handled
- 6 cricket balls
- 2 footballs
- 2 sets stumps and-bails
- 6 baths, sponge, 36" dia., 10" depth, painted

* Cash security of ten per cent. required on acceptance of tender.

GEO. VERDON.

Treasury,
Melbourne, 24th March, 1866.

SUNDRIES.

TENDERS, endorsed "Tender for ——" and addressed to the Chairman of the Tender Board, Stores and Transport Office, King street, will be received until Noon on the 11th April, for the supply of the undermentioned articles for the service of the Government.

Every article to be of the best and most serviceable description and subject to approval.

Full particulars and forms of tender at the office of Stores and Transport, Melbourne.

- 600 brazil bags, 4 ft. x 2 ft. 6 inches, to sample
- 400 brazil bags, 5 ft. x 3 ft., to sample
- 150 canvas bags, 4 ft. 2 inches x 2 ft. 10 inches, to sample
- 100 canvas bags, 3 ft. x 2 ft., to sample
- 4000 labels, leather, to sample
- 40 gross labels, tin, embossed, No. 1, to sample
- 40 gross labels, tin, embossed, lettering, to sample
- 40 gross labels, tin, No. 2, to sample

GEO. VERDON.

Treasury,
Melbourne, 21st March, 1866.

Courts.

CHELTHENHAM.

ELECTORAL REVISION COURT.

NOTICE is hereby given that a Special Court of Petty Sessions will be holden at Cheltenham Court House, on Wednesday, the 18th day of April proximo, at Ten o'clock a.m., for the purpose of revising the Supplementary Lists of persons claiming to be entitled to vote for Members of the Legislative Council and Legislative Assembly of Victoria, for the Mordialloc and East Brighton divisions of the South Province, the East Brighton division of the Electoral District of Brighton, and for the Mordialloc division of the Electoral District of South Bourke.

(By Order)

JAMES BARR,
Clerk of Petty Sessions.

Cheltenham, 31st March, 1866.

CLUNES.

REVISION OF THE JURY LIST.

NOTICE is hereby given that a Special Court of Petty Sessions will be holden at the Court House, Clunes, on Friday, the 13th day of April next, for the purpose of revising the Jury List for the Clunes Jury District.

M. BOLGER,
Clerk of Petty Sessions.

Court House,
Clunes, 29th March, 1866.

CLUNES.

COUNTY COURT.

NOTICE is hereby given that a County Court will be holden at the Court House, Clunes, on Saturday, the 19th day of May next, commencing at Ten o'clock in the forenoon.

M. BOLGER,
Clerk of Courts.

Court House,
Clunes, 4th April, 1866.

CRESWICK.

COUNTY COURT.

NOTICE is hereby given that the next Sittings of the County Court at Creswick, will be holden at the Court House, Creswick, on Thursday, the 17th day of May next, at Ten o'clock in the forenoon.

(By Order)

GEO. L. HUTCHINSON,
Clerk of the Court.

Court House,
Creswick, 4th April, 1866.

CRESWICK.

COURT OF MINES.

NOTICE is hereby given that the Court of Mines for the District of Ballarat at Creswick, will be holden at the Court House, Creswick, on Friday, the 18th day of May next, at Ten o'clock in the forenoon.

(By Order)

GEO. L. HUTCHINSON,
Clerk of the Court.

Court House,
Creswick, 4th April, 1866.

JAMIESON.

REVISION OF THE JURY LIST.

NOTICE is hereby given that a Special Court of Petty Sessions will be holden at the Court House, Jamieson, on Friday, the 13th day of April next, at the hour of Twelve o'clock noon, for the purpose of revising the Jury List for the Jury District of Jamieson.

THOMAS SMALLMAN,
Clerk of Petty Session.

Court House,
Jamieson, 27th March, 1866.

MORSE'S CREEK.

REVISION OF JURY LISTS.

NOTICE is hereby given that a Special Court of Petty Sessions will be holden at the Court House, Morse's Creek, on Friday, the 13th day of April next, at Noon, for the purpose of revising the Jury Lists for the Buckland District, for the year 1866.

(By Order)

A. L'ESPINASSE MARTIN,
Clerk of Petty Sessions.

Court House,
Morse's Creek, 29th March, 1866.

PENSHURST.

ELECTORAL REVISION COURT.

NOTICE is hereby given that a Special Court of Petty Sessions will be holden at Penshurst, on Wednesday, the 18th day of April, at Ten o'clock of the forenoon, to revise the Supplementary Electoral Lists of the Mount Rouse division of the Western Province and of the Electoral District of Villiers and Heytesbury.

(By Order)

JOHN MACKIEHAN,
Clerk of Revision Court.

Pensh

ROKEWOOD.

REVISION OF JURY LIST.

NOTICE is hereby given that a Special Court of Petty Sessions will be holden at the Court House, Rokewood, on Friday, the 13th day of April proximo, at Noon, for the purpose of revising the Jury List for the Rokewood division of the Smythesdale Jury District for the year 1866.

(By Order)

D. McKAY,
Acting Clerk of Petty Sessions.

Court House,
Rokewood, 29th March, 1866.

ST. ARNAUD.

REVISION OF JURY LIST.

NOTICE is hereby given that a Special Court of Petty Sessions will be holden at the Court House, St. Arnaud, on Friday, the 13th day of April 1866, at Noon, for the purpose of revising the Jury List for the St. Arnaud Jury District.

OLIVER W. COLLINS,
Clerk of Petty Sessions.

Court House,
St. Arnaud, 24th March, 1866.

STEIGLITZ.

ELECTORAL REVISION COURT.

NOTICE is hereby given that a Special Court of Petty Sessions will be held at the Court House, Steiglitz, on Wednesday, the 18th day of April, 1866, at Ten o'clock in the forenoon, for the purpose of revising the Supplementary List of persons claiming to vote for Members of the Legislative Council and Assembly, for the Steiglitz, Anakies, and Burnt Bridge divisions of the Electoral District of South Grant, and the corresponding divisions of the South-West Province.

(By Order)

RICHD. SINGLETON,
Clerk of the Revision Court.

Court House,
Steiglitz, 29th March, 1866.

TARNAGULLA.

REVISION OF THE JURY LIST.

NOTICE is hereby given that a Special Court of Petty Sessions will be holden at the Court House, Tarnagulla, on Friday, the 13th day of April next, for the purpose of revising the Jury List for the Jury District of Tarnagulla.

HENRY CLOUSTON,
Acting Clerk of Petty Sessions.

Court House,
Tarnagulla, 31st March, 1866.

SUPREME COURT—CRIMINAL SESSIONS.

MELBOURNE—Monday 16 April.

THE NEXT CIRCUIT COURTS.

(Pursuant to Order in Council of 11 December 1865.)

ARARAT—Wednesday 11 July.

BALLARAT—Tuesday 17 April.

BEECHWORTH—Thursday 12 April.

CASTLEMAINE—Tuesday 24 April.

GEELONG—Tuesday 24 April.

MARYBOROUGH—Wednesday 18 July.

PORTLAND—Thursday 12 April.

SANDHURST—Tuesday 17 April.

THE NEXT GENERAL SESSIONS.

(Pursuant to the Governor's Proclamations of 18 December 1865 and 8 January and 15 March 1866.)

ARARAT—Thursday 10 May.

AVOCA—Wednesday 25 April.

BEECHWORTH—Thursday 19 July.

BELFAST—Friday 25 May.

BOURKE—At Melbourne—Tuesday 1 May.

BUNINYONG AND BALLARAT—At Ballarat—Thursday 31 May.

CASTLEMAINE—Wednesday 6 June.

DAYLESFORD—Tuesday 8 May.

ECHUCA—Saturday 28 April.

GRANGE—At Hamilton—Tuesday 10 April.

GRANT—At Geelong—Wednesday 6 June.

HEATHCOTE—Wednesday 2 May.

INGLEWOOD—Tuesday 1 May.

JAMIESON—Friday 27 July.

KILMORE—Friday 4 May.

KYNETON—Monday 14 May.

MARYBOROUGH—Tuesday 5 June.

PALMERSTON—Thursday 3 May.

PORTLAND—Monday 30 July.

SALE—Monday 7 May.

SANDHURST—Thursday 7 June.
 STAWELL—Monday 7 May.
 TALBOT—Tuesday 23 May.
 WARRENAMBOOL—Wednesday 23 May.
 WOOD'S POINT—Tuesday 31 July.

COUNTY COURTS.

AMHERST—Tuesday 12 June.
 ARARAT—
 AVOCA—Tuesday 24 April.
 BACCHUS MARSH—
 BALLAN—
 BALLARAT—Tuesday 5 June.
 BEAUFORT—
 BEECHWORTH—Monday 16 April.
 BELFAST—Friday 25 May.
 BENALLA—Wednesday 25 April.
 CAMPERDOWN—
 CARISBROOK—Friday 8 June.
 CASTLEMAINE—
 CHILTERN—Thursday 19 April.
 CLUNES—
 COLAC—
 CRESSWICK—
 DANDENONG—
 DAYLESFORD—Tuesday 8 May.
 DUNOLLY—Monday 28 May.
 ECHUCA—Friday 27 April.
 FRYERSTOWN—Thursday 17 May.
 GEELONG—Monday 9 April.
 GISBORNE—
 HAMILTON—Tuesday 10 April.
 HEATHCOTE—Tuesday 1 May.
 INGLEWOOD—Wednesday 2 May.
 JAMIESON—
 KILMORE—Thursday 3 May.
 KYNTON—Tuesday 15 May.
 MALDON—Friday 18 May.
 MARYBOROUGH—Wednesday 18 April.
 MELBOURNE—Monday 9 April.
 MORNINGTON—Wednesday 11 April.
 MORSE'S CREEK—Monday 9 April.
 PALMERSTON—
 PLEASANT CREEK—
 PORTLAND—
 RUSHWORTH—Tuesday 15 May.
 RUTHERGLEN—Friday 20 April.
 SALE—
 SANDHURST—Tuesday 8 May.
 SMYTHESDALE—Thursday 17 May.
 ST. ARNAUD—
 TARADALE—
 TARNAGULLA—Wednesday 30 May.
 WANGARATTA—Monday 23 April.
 WARRENAMBOOL—Wednesday 23 May.
 WOOD'S POINT—
 YACKANDANDAH—Wednesday 11 April.

COURTS OF MIXED

APPEAL COURT—
 Melbourne—Friday 6 July.
 ARARAT DISTRICT—
 Ararat—
 Beaufort—
 Pleasant Creek—
 BALLARAT DISTRICT—
 Ballarat—Tuesday 24 April.
 Buninyong—Tuesday 15 May.
 Creswick—
 Mount Blackwood—Wednesday 19 September.
 Smythe's Creek—Thursday 17 May.
 Steiglitz—Thursday 21 June.
 BEECHWORTH DISTRICT—
 Beechworth—Tuesday 17 April.
 Chiltern—Thursday 19 April.
 Jamieson—
 Morse's Creek—Monday 9 April.
 Omeo—
 Rutherglen—Friday 20 April.
 Sale—
 Wood's Point—
 Yackandandah—Wednesday 11 April.

CASTLEMAINE DISTRICT—

Castlemaine—
 Fryerstown—Thursday 17 May.
 Hepburn (Daylesford)—Tuesday 8 May.
 Kyneton—Tuesday 15 May.
 Maldon—Friday 18 May.
 St. Andrew's—
 Taradale—

MARYBOROUGH DISTRICT—

Amherst—Wednesday 13 June.
 Avoca—Tuesday 24 April.
 Carisbrook—Saturday 9 June.
 Dunolly—Tuesday 29 May.
 Inglewood—Thursday 8 May.
 Maryborough—Thursday 19 April.
 St. Arnaud—
 Tarnagulla—Wednesday 30 May.

SANDHURST DISTRICT—

Heathcote—Tuesday 1 May.
 Kilmore—Thursday 3 May.
 Rushworth—Tuesday 15 May.
 Sandhurst—Tuesday 24 April.

REVISION COURTS—ELECTORAL.

BELFAST—Wednesday 18 April.
 BUNINYONG—Wednesday 18 April.
 COLAC—Wednesday 18 April.
 DUNOLLY—Wednesday 18 April.
 ECHUCA—Wednesday 18 April.
 EMERALD HILL—Wednesday 18 April.
 MALDON—Wednesday 18 April.
 MORNINGTON—Wednesday 18 April.
 MOUNT MORIAC—Wednesday 18 April.
 OAKLEIGH—Wednesday 18 April.
 RUSHWORTH—Wednesday 18 April.
 ST. KILDA—Wednesday 18 April.
 WINCHELSEA—Wednesday 18 April.

REVISION COURTS—JURY LISTS.

AVOCA—Friday 13 April.
 BELFAST—Friday 13 April.
 BUNINYONG—Friday 13 April.
 CARISBROOK—Friday 13 April.
 COLAC—Friday 13 April.
 DANDENONG—Friday 13 April.
 DUNOLLY—Friday 13 April.
 ECHUCA—Friday 13 April.
 INGLEWOOD—Friday 13 April.
 MAJORCA—Friday 13 April.
 MARYBOROUGH—Friday 18 April.
 MORNINGTON—Friday 13 April.
 RUSHWORTH—Friday 13 April.
 SKIPTON—Friday 13 April.
 STAWELL—Friday 13 April.

Police Sales.

CASTLEMAINE.

THE undermentioned unclaimed and confiscated property, will be sold by auction, at Castlemaine Police Station, unless previously claimed, at Twelve noon on Saturday, the 14th of April, 1866:—

UNCLAIMED.

1 gold watch
 3 silver ditto
 1 gold chain
 2 gold earrings
 1 tin mustard
 Sundry miscellaneous articles of minor value, and a quantity of copper plates

CONFISCATED.

1 bay horse, branded S near shoulder
 2 saddles and 1 bridle
 1 silver watch and chain

FREDK. C. STANDISH,

Chief Commissioner of Police.
 Police Department, Chief Commissioner's Office,
 Melbourne, 26th March, 1866.

NOTICE.

MESSRS. GORDON AND GOTCH, of Great Collins street west, Melbourne, and 4, Hunter street, Sydney, and Messrs. HEATH AND CORDELL, 18, Malop street west, Geelong, are appointed Agents to receive Advertisements and Subscriptions for the *Government Gazette*.

J. FERRES,
 Government Printer.

1st October, 1862.

THE GOVERNMENT GAZETTE.

SUBSCRIPTIONS.—The subscription, on and after the 1st January, 1864, including Postage, will be at the rate of £2 per annum, or 10s. per quarter, payable in advance.

Subscribers will not in future receive the Acts of Parliament with the Gazette.

Subscriptions are required to terminate with the quarters ending March, June, September, or December; a less period than three months cannot be subscribed for.

ADVERTISEMENTS will be charged at the uniform rate of Sixpence per line throughout.

POSTAGE STAMPS cannot in any case be received in payment from any place at which Post Office Orders are issued, and under any circumstances ARE SUBJECT TO A DEDUCTION AT THE RATE OF ONE SHILLING IN THE POUND.

The GOVERNMENT GAZETTE is published on TUESDAY and FRIDAY in each week, and Notices for insertion must be received by the Government Printer on or before Ten o'clock of the day preceding the day of publication.

Single copies of the GOVERNMENT GAZETTE will be 1s. each.

* * * All payments are required in advance, and Letters and Remittances should be addressed to "The Government Printer, Melbourne."

December, 1863.

Private Advertisements.

THE COLONIAL BANK OF AUSTRALASIA.

Incorporated by Act of Council, 1856.

NOTICE is hereby given that the Annual General Meeting of the Proprietors will be held at the Banking House, Melbourne, on Monday, the 23rd instant, at Noon, for the following purposes:—

- 1st. To receive the report of the Directors to be then submitted, and to transact such other business as may be brought forward by the board of management.
- 2nd. To appoint Directors in the place of James F. Maguire, Esq., and James MacBain, Esq., who retire by rotation, and are eligible for re-election, and offer themselves accordingly.
- 3rd. To appoint an Auditor in the place of James MacBain, Esq., resigned.

Duly qualified proprietors, who intend becoming candidates for the vacancies in the direction, are requested to give notice, in writing, addressed to the Board of Directors, at the Office of the Corporation, in Melbourne, on or before Monday, the 9th instant, at Noon, in terms of the 44th clause of the Deed of Settlement.

By Order of the Court of Directors,

ADAM BURNES,
General Manager.
No. 1091

Melbourne, 5th April, 1866.

THE NATIONAL BANK OF AUSTRALASIA.

NOTICE is hereby given that the Annual General Meeting of the Shareholders of the National Bank of Australasia will be held at the head office of the company, Collins street west, in the city of Melbourne, on Tuesday, the first day of May, One thousand eight hundred and sixty-six, at Twelve o'clock at noon, for the following purposes:—

- To receive the report of the directors on the affairs of the company.
- To elect two directors to fill vacancies which will then exist in the board.
- To elect auditors for the ensuing year; and
- To transact such other business as may be necessary or the occasion may require.

Dated the fourth day of April, One thousand eight hundred and sixty-six.

FREDK. WRIGHT,
General Manager.

N.B.—The transfer-books of the company will be closed from the the twentieth of April until the second of May, 1866.

No. 1090

REAL PROPERTY ACT.

No. 937 and 938.

WILLIAM LINDSAY CAMPBELL, of Smith street, Fitz Roy, county of Bourke, builder, has applied to have brought under the provisions of the Real Property Act the land described at the foot hereof; and the Commissioner of Titles has appointed that upon the expiration of fourteen clear days from this advertisement in the *Government Gazette*, the Registrar General shall, unless he shall in the interval have received a caveat forbidding him to do so, proceed to bring such land under the provisions of the Act.

Dated the twenty-ninth day of March, 1866.

THE LAND REFERRED TO.

Two rectangular pieces of land, parts of allotments nine and ten of section four, North Melbourne, parish of Joka-joka, twenty-two feet each to Queensberry street, on the north by a depth of seventy-four feet each; one piece commencing at the north-west corner of allotment ten, and the other sixty-six feet east therefrom.

W. K. HUGHES,
Assistant Registrar General.
No. 1084

REAL PROPERTY ACT.

No. 986.

JOHN McLAUGHLIN, of Francis street, in the city of Melbourne, brewer, has applied to have brought under the provisions of the Real Property Act the land described at the foot hereof; and the Commissioner of Titles has appointed that upon the expiration of fourteen clear days from this advertisement in the *Government Gazette*, the Registrar General shall, unless he shall in the interval have received a caveat forbidding him to do so, proceed to bring such land under the provisions of the Act.

Dated the 29th day of March, 1866.

THE LAND REFERRED TO.

Allotment eight of section ten, town and parish of Warrnambool, county unnamed.

W. K. HUGHES,
Assistant Registrar General.

VAUGHAN, MOULE, AND SEDDON,
Solicitors for the applicant.

No. 1081

REAL PROPERTY ACT.

No. 869.

PIETRO PELASCINI, of Gravedona, on Lake Como, Lombardy, Italy, gentleman, has applied to have brought under the provisions of the Real Property Act the land described at the foot hereof; and that the Commissioner of Titles has appointed that upon the expiration of fourteen clear days from the date of this advertisement in the *Government Gazette*, the Registrar General shall, unless he shall in the interval have received a caveat forbidding him to do so, proceed to bring such land under the provisions of the Act.

Dated the 22nd day of March, 1866.

THE LAND REFERRED TO.

A rectangular piece of land, part of allotment fifteen, section four, in the city of Melbourne, twenty-two feet to Collins street, on the north by ninety feet and abutting on allotment fourteen.

No. 1075

W. K. HUGHES,
Assistant Registrar General.

PATENT FOR AN INVENTION INTITULED "AN INVENTION FOR A NEW METHOD OF PREPARING THE LEAVES AND BARK OF PLANTS BELONGING TO THE GENUS EUCALYPTUS AND OF OTHER PLANTS OF THE FAMILY OF MYRTACEÆ FOR THE PURPOSE OF USING THEM AS TOBACCO AND SNUFF"

THIS is to notify that Prosper Vincent Ramel, of Paris, did, on the twenty-fourth day of March, 1866, deposit at the office of the Chief Secretary, in Melbourne, a specification, or instrument in writing, under his hand and seal, particularly describing and ascertaining the nature of the said invention, and in what manner the same is to be performed; and that by reason of such deposit the said invention is protected and secured to him exclusively for the term of six calendar months thence next ensuing. And I do further notify that the said Prosper Vincent Ramel (by his attorney, Ferdinand Mueller, M.D.) has given notice, in writing, at my chambers, of his intention to proceed with his application for letters patent for the said invention, and that I have appointed Monday, the thirtieth day of April next, at Eleven o'clock in the forenoon, at my chambers, to hear and consider the said application and all objections thereto; and I do hereby require all persons having an interest in opposing the grant of such letters patent, to leave, on or before the twenty-sixth day of April, at my chambers, in Melbourne, particulars in writing of their objections to the said application, otherwise they will be precluded from urging the same.

Given under my hand this twenty-sixth day of March, A.D. 1866.

(Signed) GEORGE HIGINBOTHAM,
Attorney General.

Crown Law Offices,
192, Collins street east.

No. 1090

SWAN HILL DISTRICT ROAD BOARD.

BYE-LAW No. 1.

THAT the following members be appointed a Finance Committee, with power to draw cheques upon the Treasurer of the Board for salaries, and for contract works certified to by the engineer, between ordinary meetings, such committee to consist of the Chairman, Thos. Farmer, and Woodford Patchell, two to form a quorum. Also, that the report of such committee upon all monies expended be submitted to the full Board at every meeting.

RICHARD HILL,
Clerk.

No. 1089

DISSOLUTION OF PARTNERSHIP.

NOTICE is hereby given that the partnership heretofore subsisting between us, the undersigned, as candle manufacturers, under the name, style, or firm of "Kruge, Prangst, and Co., has been and is dissolved as from the ninth day of November, A.D. 1865.

Dated this fourth day of April, A.D. 1866.

ADALBERT KRUGE,
GODFREY W. PRAAGST.

Witness—
THOMAS PAVRY,
Solicitor, Melbourne.

No. 1088

DISSOLUTION OF PARTNERSHIP.

THE partnership hitherto existing between the undersigned, carrying on business as blacksmiths and brass founders, in High street, Echuca, was this day dissolved by mutual consent. The business of the said firm will in future be carried on by Robert Broughton and George Esplin alone, under the name and style of "Broughton and Esplin," by whom all accounts due to or owing by the said firm will be received and paid.

Dated at Echuca, this 26th day of March, 1866.

C. H. DAWSON,
ROBT. BROUGHTON,
GEORGE ESPLIN.

Witness—

B. MAJOR,
Clerk to J. P. Motteram, solicitor, Echuca. No. 1082

DISSOLUTION OF PARTNERSHIP.

TAKE notice that the partnership heretofore existing between us, the undersigned, Simon Frederick Staughton, Samuel Thomas Staughton, and Stephen George Staughton, as sheep and cattle farmers, breeders, and graziers, under the name or style of Staughton Brothers, in the colonies of Victoria and New South Wales, has been this day dissolved, so far as regards the said Simon Frederick Staughton, and that the said business will be carried on by us, the said Samuel Thomas Staughton and Stephen George Staughton, under the same style; and all debts due by and to the said firm will be paid and received by the said Samuel Thomas Staughton and Stephen George Staughton.

Dated this twenty-ninth day of March, 1866.

S. F. STAUGHTON,
S. T. STAUGHTON,
STEPHEN G. STAUGHTON.

Witness—

THOMAS PAVRY,
Solicitor, Melbourne. No. 1077

DISSOLUTION OF PARTNERSHIP.

NOTICE is hereby given that the partnership between us, the undersigned Samuel Lemmon and Edwin James Brooks, under the style of "Lemmon and Brooks," is this day dissolved by mutual consent. The business will in future be carried on by the said Samuel Lemmon, who will receive and pay all debts.

Dated this 29th March, 1866.

SAMU. LEMMON,
EDWIN JAMES BROOKS.

Witness—

HENRY JOHNSON,
26, Temple Court. No. 1087

PRINCE OF WALES GOLD MINING COMPANY.

I, ROBERT MILROY WALKER, hereby make application to register the Prince of Wales Gold Mining Company (registered), under the provisions of the Mining Companies Limited Liability Act 1864; and I do solemnly and sincerely declare that the following statement is, to the best of my knowledge and belief, true in every particular, namely:—

1. The name and style of the company is "The Prince of Wales Gold Mining Company (registered)."
2. The intended place of operations is at Garden Flat, Majorca.
3. The nominal capital of the company is Twelve hundred pounds, in six hundred shares of Two pounds each.
4. The amount paid up is Nil.
5. The name of the manager is Robert Milroy Walker.
6. The office of the company is at Talbot street, Majorca.
7. The names and several residences of the shareholders, and the number of shares held by each at this date, are as follows, viz.:—

Name and Residence.	No. of Shares.
Edward Parry, Garden Flat, Majorca	60
William Parry, Garden Flat, Majorca	30
Henry Veal, Majorca	30
Thomas Terill, Majorca	30
Thomas Andrew, Talbot	6
Hannibal Eddey, Majorca	30
Henry Rowe, Majorca	30
John Sells, Majorca	30
Robert Milroy Walker, Majorca	60
John Nisbet, Majorca	30
William Henderson, Ballarat	60
Andrew Lennox, Ballarat	30
Thomas Dewar, Ballarat	30
Thomas Parson, Majorca	6
Louis Meyer, Majorca	6
George Parsons, Majorca	6
Joseph B. Andrews, Majorca	12
John Dinan, Ballarat	12
William Thomas, Majorca	6
Charles Sandsborough, Majorca	6
Thomas Walsh, Majorca	6
Thomas Hurst, Majorca	6
James Ainsworth, Majorca	6
William Sparro, Majorca	6
John Truan, Majorca	6
Thomas W. Tangey, Majorca	6
Archibald Carmichael, Ballarat	54
	600

ROBERT M. WALKER.

Witness to signature—

THOS. M. SAYER,
Coal Merchant, Majorca.
Dated at Majorca, this 29th day of March, 1866. No. 1079

ROOT-HOG-OR-DIE GOLD MINING COMPANY
(REGISTERED), CASTLE REEF.

I, THE undersigned Frank D. Lewis, hereby make application to register the Root-Hog-or-Die Gold Mining Company (registered), under the provisions of the Mining Companies Limited Liability Act 1864; and I do solemnly and sincerely declare that the following statement is, to the best of my belief and knowledge, true in every particular, namely:—

1. The name and style of the company is "The Root-Hog-or-Die Gold Mining Company (registered)," Castle Reef.
2. The place of operations is on the Castle Reef, situated in Victoria Gully, Raspberry Creek.
3. The nominal capital of the company is Eight thousand pounds, in eight hundred shares of Ten pounds each.
4. The amount already paid up is Four thousand pounds.
5. The name of the manager is Frank Davie Lewis.
6. The office of the company is at Raspberry Creek.
7. The names in full and several residences of the shareholders, and the number of shares held by each at this date, are as follows, viz.:—

Name and Residence.	No. of Shares.
John Henry Edge, Raspberry Creek	100
Frank Davie Lewis, Raspberry Creek	100
W. A. D. Anderson, Melbourne	150
John Steavenson, Melbourne	100
Robert Rede, Geelong	50
William Norquay, Melbourne	25
T. V. Brown, Matlock	25
David O'Connor, Melbourne	50
Grace Logan, Melbourne	50
William Logan, jun., Melbourne	100
Calvert Harker, Wood's Point	50
	800

Dated this 20th day of March, 1866.

FRANK D. LEWIS,
Manager.

Witness to signature—
T. H. JUSTICE.

No. 1078

MONTMORENCY REEFING COMPANY.

I, THE undersigned Justin Drouhet, hereby make application to register the Montmorency Reefing Company (registered), under the provisions of the Mining Companies Limited Liability Act, 1864; and I do solemnly and sincerely declare that the following statement is, to the best of my belief and knowledge, true in every particular, namely:—

1. The name and style of the company is "The Montmorency Reefing Company (registered)."
2. The place of operations is at Grant, Crooked River.
3. The nominal capital of the company is Six thousand pounds, in one thousand two hundred shares of Five pounds each.
4. The amount already paid up is One thousand pounds.
5. The name of the manager is Justin Drouhet.
6. The office of the company is at No. 39, Little Collins street west, Melbourne.
7. The names and several residences of the shareholders, and the number of shares held by each at this date, are as follows:—

Name and residence of Shareholders.	No. of Shares.
Justin Drouhet, Melbourne	400
Paul Toché, Melbourne	400
John Charles Flynn, Melbourne	400
	1200

Dated this third day of April, 1866.

JUSTIN DROUHET.

Witness to signature—

E. A. ATKYNS, Solicitor,
Eldon Chambers, Bank place, Melbourne. No. 1083

In the Supreme Court of the }
Colony of Victoria. } *Fi. Fas.* 868, 623.

GUNN v. FITZGERALD.
WOODHEAD v. SAME.

TAKE notice that under and by virtue of the above writs of *fi. fa.*, the Sheriff of the Geelong circuit district will cause to be sold by public auction, on Wednesday, the 9th May, 1866, at the hour of Two o'clock in the afternoon, at Gwyther's Hotel, Dunkeld, all the right, title, and interest (if any) of the above defendant in and to all those pieces or parcels of land in the parish of Dunkeld, county of Villiers, colony of Victoria, being suburban allotments 1 and 8 of section 2, containing 17 acres, on which is erected that substantial bluestone building known as the "Shamrock Hotel," together with all other buildings thereon (subject to a mortgage of about £400 to the Hamilton Mutual Building Society, the property of the above-named defendant, unless these executions be previously satisfied.

Terms—Cash on the fall of the hammer.

JOSEPH IZOD,
Sheriff's Officer.

Sheriff's Office,
Geelong, 20th March, 1866.

No. 1086

TENDERS will be received until Monday, 9th April, for the completion of W. Dalziel's contract at Dight's Mills. Specifications to be seen at Thomas E. Rawlinson's, 26, Queen street. The lowest or any tender not necessarily accepted.

No. 1076

In the Supreme Court.—Ft. Fa.

DANIEL TAYLOR,

v.

THOMAS MARSH.

NOTICE is hereby given that the Sheriff off the Maryborough Circuit Court will cause to be sold at the McIvor Hotel, Maryborough, at Twelve o'clock noon on Tuesday, the 8th day of May, 1866, all the abovenamed defendant's right, title, and interest (if any) in and to allotment 63, parish of Craigie, containing 1 rood 1 perch, together with all improvements, unless this execution be sooner satisfied.

Terms—Cash.

No. 1085

GEO. RICHARDS,
Sheriff's Officer.

STOLEN a bay draught mare, JG near shoulder, star, two hind feet white. £3 reward on conviction of the thief, or £3 if strayed. John Grant, blacksmith, Heathcote. No. 1030

Impoundings.

BATESFORD.—Impounded at Batesford, 28th March, 1866, by Mr. William Weekes.—Trespass 6d. each.
1635. Cream-colored horse, saddle, and collar marked, shod, blotch like HR, conjoined with B under near shoulder
1636. Chesnut horse, blaze, crippled, CM near shoulder
If not claimed and expenses paid, to be sold on 2nd May, 1866.

4/6

JOHN J. BUCKLAND,
Poundkeeper.

BEECHWORTH.—Impounded at Beechworth Borough Pound, 27th March, 1866.
309. Small brown pony mare, docked switch tail, small white spot near hind heel, faint uncertain brand near shoulder, appears like R, supposed unbroken

If not claimed and expenses paid, to be sold on 2nd May, 1866.

4/6

W. J. SHOEBRIDGE,
Poundkeeper.

BELVOIR.—Impounded at Belvoir, 29th March, 1866.

553. Bay mare, small star, near hind fetlock and off hind foot white, collar marked, JA conjoined near shoulder, half circle over blotch off thigh
554. Dark chesnut filly, draught breed, bald face, long tail, no visible brand

555. Old bay horse, star, saddle and collar marked, switch tail, like SW near shoulder (the S put on top of like A)
556. White horse, switch tail, saddle and collar marked IM or I-M near shoulder, scar or indistinct brand near saddle

557. Black pony mare, small stripes and snip, hind fetlocks white, long switch tail, bell and strap neck, W in diamond near shoulder

If not claimed and expenses paid, to be sold on 2nd May, 1866.

8/6

ALEXANDER JOHNSTON,
Acting Poundkeeper.

BRANXHOLME.—Impounded at Branhholme, 30th March, 1866.

297. Chesnut mare, streak down face, JW near shoulder
298. Chesnut colt, four fetlocks white, running star, JW near shoulder

299. Dark brown mare, tan muzzle, shod two hind feet, JS blotch under S near shoulder, blotch off shoulder, like Q under saddle off side

If not claimed and expenses paid, to be sold on 2nd May, 1866.

6/

MALCOLM ROSS,
Poundkeeper.

BRANXHOLME.—Impounded at Branhholme, 31st March, 1866.

301. Brown horse, star and snip, white both hind feet, long switch tail, DL near shoulder

302. Brown mare, little white on both hind feet, star, long switch tail, ∞ (the L reversed) near shoulder, like JC faint off shoulder

303. Chesnut colt, off hind fetlock white, light mane, running star, like NL near shoulder

304. Dark bay filly, near hind fetlock white, star, no visible brand

If not claimed and expenses paid, to be sold on 2nd May, 1866.

8/

MALCOLM ROSS,
Poundkeeper.

CASTLEMAINE.—Impounded at Castlemaine, 29th March, 1866, by Mr. Hobby.—Damages claimed £4. Owner informed by post and personally, but refuses to release.
39. Brindle poley cow, white face, FD off rump

If not claimed and expenses paid, to be sold on 25th April, 1866.

4/

MILWARD POGSON,
Poundkeeper.

CASTERTON.—Impounded at Casterton, 28rd March, 1866. Notice sent to owner.—No trespass.

83. Red and white cow, LR near rump, the L reversed

84. Red and white cow, same brands, very poor

85. Red and white bull calf, progeny of above

87. Bay mare, blind off eye, black points, WS or H with S in heart under near shoulder, B off shoulder and loin, large blotch under brand on shoulder

On the 28th.—Trespass 9d. each.

88. Blue strawberry heifer, like K off rump, square notch off ear

89. Strawberry heifer, like same brands

90. Red and white poley heifer, like DL (the D reversed) conjoined off rump, TF conjoined off shoulder

91. Light red and white heifer, IK IK near ribs, 2 near rump

92. Black and white cow, blotch before K off ribs, 2 off rump

93. Black heifer, progeny of above

94. Yellow and white steer, Y I near ribs, 2 near thigh

95. Red and white bull calf, like same brands

96. White heifer, like same

97. Red and white bullock, FB off shoulder, like JJJ off ribs, a worker

On the 29th.—Trespass 1s.

100. Yellow bullock, RP near ribs, a worker

117. Red and white staggy steer, hair very long and curly, no visible brand

If not claimed and expenses paid, to be sold on 2nd May, 1866.

15/

HENRY DAVIS,
Poundkeeper.

COLERAINE.—Impounded at Coleraine, 29th March, 1866.—Trespass 9d. each.

188. Chesnut mare, draught, white feet, blaze, K (the 3 square 93

top) near shoulder, JR conjoined off shoulder

189. Bay colt, small star, C or G near shoulder

190. Iron grey filly, long tail, like L or 7 reversed (the L or 7 reversed turned to the left) off shoulder

On 30th March.—No trespass.

197. Strawberry cow, RB conjoined (the R turned to the left) near rump, C over S hook off rump

198. Red and white heifer calf, progeny, no brands

199. Red and white spotted steer, white face, M off thigh

On 31st March.—Damages 10s.

200. Dark bay horse, small star, JLP (the JR conjoined) near shoulder

If not claimed and expenses paid, to be sold on 2nd May, 1866.

10/6

DAVID BARRY,
Poundkeeper.

ECHUCA.—Impounded at Echuca, 2nd April, 1866, by M. Synnot, Esq.—Trespass 6d. each.

846. Piebald mare, long tail, star \overbrace{De} near shoulder (writing D)

847. Piebald filly foal, progeny of 846, no brand

848. Piebald filly, long tail, \overbrace{De} near shoulder (writing D)

849. Chesnut colt, long tail, \overbrace{De} near shoulder (writing D)

850. Black colt, long tail, hind feet white, blaze, \overbrace{De} near

shoulder (writing D's)

851. Black filly, long tail, hind legs white, star and snip, \overbrace{De} near shoulder

852. Grey filly, long tail, blaze, legs white, M near shoulder

853. Bay mare, long tail, star, hind feet white, blotch like M near shoulder

854. Brown mare, switch tail, M near shoulder

855. Black colt, long tail, star, M near shoulder

856. Bay cob mare, star, \overbrace{De} near shoulder

857. Bay colt, long tail, star and snip, near hind foot white, M near shoulder

858. Black colt, long tail, illegible near shoulder like \overbrace{De}

859. Bay mare, long tail, star, like GS near shoulder, like \overbrace{De}

near thigh

860. Dark bay or brown mare, long tail, saddle marked, \overbrace{De} near shoulder

861. Chesnut horse, long tail, star, sore back, like G over JS near shoulder

862. Dark grey or brown colt, long tail, hind feet white, J on Qc near shoulder

863. Steel grey mare, switch tail, white face, hind feet and near fore foot white, C or O near shoulder

864. Bay horse, long tail, -RB near shoulder (-R conjoined), W off shoulder, A off neck, shod

865. Brown mare, long tail, saddle marked, hind feet white and little white on inside near fore coronet, P2 near shoulder, bell over GG off shoulder

866. Bay entire colt, long tail, star, bell brand off shoulder (the bell upside down)

867. Brown mare, long tail, star, M near shoulder

868. Black or brown mare, long tail, star, saddle and collar marked, JD near shoulder, T off shoulder like LJ under IC

869. Bay colt, long tail, off hind foot white, white face, M near shoulder

870. Bay or brown mare, switch tail, star, near hind foot white, no visible brand

- On same date, by A. Muck, Esq.—Trespass 6d. each.
 871. White mare, switch tail, supposed HJ near shoulder, C off shoulder
 872. Bay mare, dock tail, SS near shoulder, WP conjoined off shoulder
 873. Bay filly, long tail, like VB conjoined near shoulder
 874. Chesnut horse, long tail, off hind leg white, hind legs swollen, saddle and collar marked D3 near shoulder
 HC

- On 3rd April, by P. Higgins, Esq.—Trespass 6d. each.
 877. Black filly, long tail, no visible brand
 880. Brown filly foal, blotch brand, like IC (IC conjoined) near shoulder
 C
 881. Bay mare, long tail, star, collar marked, like RR JC (RR conjoined, first E to left) over E near shoulder, P off

- TD
 shoulder, I off thigh
 882. Brown filly foal, star, off hind fetlock white, progeny of No. 881, no visible brand
 If not claimed and expenses paid, to be sold on 2nd May, 1866.
 38/6
 GEORGE JAMIESON,
 Poundkeeper.

ELEPHANT BRIDGE.—Impounded at Elephant Bridge, 28th March, 1866, by Mr. Wm. Scott, for Messrs. J. Logan and Co.

22. Strawberry bullock, short tail, notch near ear, branded like T near rib, like RB near rump
 23. Yellow bullock, crop near ear, JJ off shoulder, JJ near rib
 24. Yellow bullock, fork off ear, like JT off rib, FE near horn
 25. White steer, notch off ear, like G or C near rib, like SH off thigh, like T over
 26. White steer, notch off ear, like SH off thigh, T off rump
 If not claimed and expenses paid, to be sold on 2nd May, 1866.
 8/6
 D. C. MACPHERSON,
 Poundkeeper.

ELPHINSTONE.—Impounded at Elphinstone.—Trespass 6d.

331. White bull, like P off rump, like PC behind off shoulder
 332. Black or brown horse, black points, long tail, collar and saddle marked, sore back, 2 near shoulder (the JT conjoined)
 JT
 333. Bay mare, star, white coronets, ringbone and round shoe on off fore foot, near fore foot shod for a short leg, saddle and collar marked, sore back, RB near shoulder (the RB conjoined, the R to left), J near thigh, C off shoulder
 O
 If not claimed and expenses paid, to be sold on 2nd May, 1866.
 8/

LEWIS COATES,
 Poundkeeper.

NOTICE.

ELPHINSTONE.—No. 326, red and white cow, previously advertised, HK (the K blotched) near rump, now shows 2 near neck, like)-(conjoined near ribs: Will not be sold until 2nd May, 1866.

3/6
 LEWIS COATES,
 Poundkeeper.

ELTHAM.—Impounded at Eltham, 2nd April, 1866, by Alfred Armstrong, Esq.—Trespass 6d.

109. Brown gelding, O near shoulder (in the C), in C HL
 near thigh, TFG under saddle off side, in C off thigh, switch tail, and star
 110. Bay gelding, JW near shoulder, 5 near thigh, 2 off shoulder, switch tail, and star
 111. Bay gelding, WS near shoulder, like 33 off shoulder, switch tail, star and snip
 112. Bay gelding, like - or - very indistinct off shoulder, long 5 3 (square top)
 scar on the loin, short tail
 If not claimed and expenses paid, to be sold on 2nd May, 1866.

9/
 THOS. BATT,
 Poundkeeper.

HADDON.—Impounded at Haddon, 31st March, 1866, by Managers Cardigan Farmers' Common.—Trespass 6d.

457. Red and white heifer, top off near ear, H near ribs
 458. Strawberry cow, off horn shelled, C off rump
 460. Red and white heifer, like PC off ribs
 461. Spotted cow, brindle neck, hoop horns, like C C off shoulder (the C conjoined)
 O
 462. Red and white heifer calf, ears marked
 464. Black mare, shod, collar and saddle marked, broken knees, no visible brand

465. Bay mare, shod; star, little white round hind feet, 43 near neck, 5 near shoulder
 G

If not claimed and expenses paid, to be sold on 2nd May, 1866.

10/
 HENRY SANDERS,
 Poundkeeper.

HAVELOCK.—Impounded at Havelock Pound, 29th March, 1866.—Trespass 6d.

- 1 red poley heifer, star, off ear slit, like A or O near rump
 If not claimed and expenses paid, to be sold on 2nd May, 1866.

3/6
 J. COSTELLOE,
 Poundkeeper.

KEILOR.—Impounded at Keilor, 1st April, 1866, by Mr. Rolfe.—Trespass 6d.

127. Brown mare, apparently in foal, black points, hind feet white, off hip down, star, like O near shoulder
 S

On 4th April, by Mr. Kelly.—Damage at hay 6s.

129. Chesnut mare, appears in foal, blaze face, switch tail, like A above anchor (conjoined) rather blotched near shoulder, little white off fore and near hind feet and inside hocks, few white hairs mixed silvery mane and tail
 If not claimed and expenses paid, to be sold on 2nd May, 1866.

7/
 E. BONFIELD,
 Poundkeeper.

LEXTON.—Impounded at Lexton, 31st March, 1866.—Trespass 6s. each.

- 45-7. Three heifer calves, red and white, branded like A near rump

If not claimed and expenses paid, to be sold on 2nd May, 1866.

4/6
 T. NICHOLLS,
 Poundkeeper.

MALMSBURY.—Impounded at Malmsbury.

- 1 red or yellow and white bullock, off ear marked, like CB off rump, like 1 near rump, indescribable brand off cheek
 1 red or yellow and white bullock, off ear marked, WR off rump, W off thigh
 1 red and white bullock, off ear marked, like CP near loin, like X off ribs, WR over O off rump, W off thigh
 Forty-eight goats, various colors and sexes

If not claimed and expenses paid, to be sold on 2nd May, 1866.

G/
 M. SHERWIN,
 Poundkeeper.

MERINO.—Impounded at Merino, 21st March, 1866, and kept back for supposed owners.—Trespass 9d. each.

121. Bay horse, black points, star on forehead, CS near shoulder, DC off shoulder
 122. Chesnut colt, foal, wall-eyed off side, no visible brand

If not claimed and expenses paid, to be sold on 25th April, 1866.

4/6
 THOMAS D. CLARKE,
 Poundkeeper.

MIA-MIA.—Impounded at Redesdale.

248. Red steer, white on belly, forehead, and breast, top off near ear, BC off rump
 249. Light strawberry heifer, top off near ear, BC off rump
 250. Light strawberry heifer, near ear slit, blotch off ribs
 251. Red and white heifer, near ear slit, D blotch off ribs
 252. White cow, top off near ear, I near rump, CB off rump, C off jaw
 253. White poley cow, J off ribs
 WC

254. Red and white cow, top off ears, TK off ribs and rump, blotch off loin

265. Black hog pig, no brands
 266. Black sow pig, no brands

267. Black sow pig, with white belly extending round the neck

If not claimed and expenses paid, to be sold on 2nd May, 1866.

9/6
 THOS. W. LAVENDER,
 Poundkeeper.

MOUNT ROUSE.—Impounded at Mount Rouse Shire Pound, 24th March, 1866, by P. McIntyre, Esq.

149. Dapple grey mare, long tail, shod all round, JV near shoulder

On 26th March, by J. Ritchie, Esq.

150. Red and white spotted heifer, short horns, MD near ribs
 151. Brindle and white spotted steer, hoop horns, MD near ribs

152. Spotted cow, cook horns, large star, IMD near ribs low down, like GM off rump

153. Red and white heifer, bald face, no visible brand

On 29th March, 1866, by D. Twomey, Esq.

154. Red and white steer, hoop horns, no visible brand

If not claimed and expenses paid, to be sold on 25th April, 1866.

8/
 ROBT. A. S. MACAN,
 Poundkeeper.

ROKEWOOD.—Impounded at Rokewood, 2nd April, 1866, by Mr. John Burke, Manager of Farmers' Common.




143. Dun-colored and white bull calf, no visible brands
 147. Bay horse, black points, saddle marked, like T near shoulder, like I or long blotched T, off shoulder
 148. Bay horse, bang tail, black points, saddle marked, D near shoulder
 149. Bay mare, long tail, black points, saddle and collar marked, brand like OM conjoined off shoulder
 150. Bay mare black points, small star in forehead, fore and hind near fetlocks white, blotch brand

If not claimed and expenses paid, to be sold on 2nd May, 1866.

AND. LONGMORE,
Deputy Poundkeeper.

7/6

RUTHERGLEN.—Impounded at Rutherglen Borough Pound, 30th March, 1866.

74. Bay mare, W near neck,  over L off shoulder
 On April 2nd.
 75. Bay horse, star and snip, both hind feet white, had a fistula, like JB conjoined near shoulder, RID off shoulder
 76. Bay horse, shod, rag round off knee, like  hook over  near shoulder

If not claimed and expenses paid, to be sold on 2nd May, 1866.

MATTHEW HAYES,
Poundkeeper.

6/6

ST. ARNAUD.—Impounded at St. Arnaud Shire Pound, by D. Hay, Esq.—Trespass 9d. each.

2955. Roan mare, star, switch tail, off hind pastern white, LR conjoined (the L reversed) near shoulder, 9 off shoulder
 2956. Chesnut horse, blaze, near hind pastern white, switch tail, ST near shoulder
 2957. Bay horse, black points, small star, switch tail, collar marked, blotch like H low down off shoulder

If not claimed and expenses paid, to be sold on 2nd May, 1866.

WM. JAS. STEVENSON,
Poundkeeper.

6/

WANGARATTA.—Impounded at Wangaratta, 31st March, 1866.



679. White bullock, piece off ear, RS off ribs, indistinct brand off shoulder
 686. Blue and white cow, WW off rump, indescribable brand over BP off ribs
 688. Brindle and white heifer, H or JH conjoined off ribs

If not claimed and expenses paid, to be sold on 2nd May, 1866.

ALEXANDER TONE,
Poundkeeper.

5/6

WARRANTYTE.—Impounded at Warrantyte, 2nd April, 1866, by Mr. C. Newman.—Trespass 10s. each.

46. Black mare, a few white hairs intermixed, white on face, off hind fetlock white, like  or  near shoulder, white hairs under saddle, scar off loin
 47. Bay horse, star, dark points, IH or HH conjoined near shoulder, short tail
 48. Bay horse (cob), large star, near fore and hind fetlock white, like N or H near shoulder, bridle or halter marked

If not claimed and expenses paid, to be sold on 2nd May, 1866.

JOHN HUTCHINSON,
Poundkeeper.

7/6

WARRNAMBOOL.—Impounded at Warrnambool Shire Pound, 19th March, 1866, by Peter McKenna.

926. White bullock, like C off shoulder, off ear marked, top of both horns off. Notice sent to owner.


On 25th March, by E. Margetts.—Trespass 1s. per head.

Seventeen head of male and female goats
 If not claimed and expenses paid, to be sold on 2nd May, 1866.

P. O'FLAHERTY,
Poundkeeper.

5/

WICKLIFFE.—Impounded at Wickliffe, 31st March, 1866, by Mr. Mitchell.—Trespass 9d. each.

41. Black horse, star and snip, long tail, appears to have had a fistula, both hind coronets white, FH over ID near shoulder, like  off shoulder
 42. Bay horse, black points, star, switch tail, JT near shoulder

If not claimed and expenses paid, to be sold on 2nd May, 1866.

P. L. SMITH,
Poundkeeper.

5/

THE GOVERNMENT PRINTER acknowledges the receipt of the undermentioned sums:—

1866.	£	s.	d.
April 4.—R. A. S. Macan	1 0 0
April 4.—David Barry	1 0 0
April 4.—Malcolm Ross	1 0 0
April 5.—J. J. Buckland	1 0 0
April 5.—M. Hayes	1 0 0
April 5.—Alex. Johnston	1 0 0
April 5.—Andrew Longmore	1 0 0
April 5.—W. J. Stevenson	1 0 0
April 5.—M. Pogson	0 10 0
April 5.—J. Costelloe	0 4 0
April 5.—E. Bonfield	0 7 6
April 5.—A. Madigan	1 0 0

J. FERRES,

5th April, 1866.

Government Printer.

CONTENTS.

	PAGE.
Volunteer Force—Rules, &c., of the Creswick Volunteer Rifle Corps	749
Appointments	749
Estates of Deceased Persons	750
Contracts Accepted	751
Lands Reserved	752
Approaching Land Sales	753
Land Sales	754
Lands Reserved for Proclamation in Agricultural Areas	755
Weekly Abstract of Births and Deaths	756
Tenders	756
Courts	757
Private Advertisements	759
Impoundings	761

By Authority: JOHN FERRES, Government Printer, Melbourne.

