



# VICTORIA GOVERNMENT GAZETTE.

Published by Authority.

No. 85.]

FRIDAY, AUGUST 9.

[1867.

## RECEPTION DAYS AT TOORAK.

IN consequence of and pending the alterations which are being made at Toorak, the usual reception of Visitors there by Lady Manners Sutton, on Tuesdays and Fridays, will be necessarily discontinued.

J. S. BOWWELL,  
A.D.C.

Government Offices,  
5th August, 1867.

## CONSUL OF THE UNITED STATES.

THE Governor has been pleased to recognise

GEORGE R. LATHAM, Esq.,

as Consul of the United States at Melbourne, provisionally until the arrival of the Exequatur.

J. McCULLOCH.

Chief Secretary's Office,  
Melbourne, 6th August, 1867.

## POLICE MAGISTRATE, WARDEN, AND CORONER.

IT is hereby notified that

J. LE M. CAREY, Esq., Police Magistrate, Warden, and Coroner of Victoria, has been transferred to Mansfield, and has commenced duty accordingly at that place.

SAMUEL H. BINDON,  
Minister of Justice.

Crown Law Offices,  
Melbourne, 3rd August, 1867.

## GUARDIANS OF MINORS.

HIS Honor the Chief Justice has been pleased to appoint

WILLIAM ADENEY, of Camperdown, Esq., J.P.,  
DANIEL CURDIE, of the same place, Esq., J.P., and  
JOHN THOMSON, of Terang, Esq., J.P.,

to be Guardians to consent to the Marriage of Minors.

JOHN A. PORTER,  
Prothonotary.

Prothonotary's Office,  
Melbourne, 6th August, 1867.

## RESIGNATION OF A MAGISTRATE.

THE Governor, with the advice of the Executive Council, has accepted the resignation of the Commission of the Peace as a Territorial Magistrate by

E. H. HARGRAVES, Esq., of Sydney, New South Wales, and has directed the name of Mr. Hargraves to be, at his own request, removed from the Roll of Magistrates for the Colony of Victoria.

SAMUEL H. BINDON,  
Minister of Justice.

Crown Law Offices,  
Melbourne, 6th August, 1867.

No. 85.—AUGUST 9, 1867.—1.

## SCHOOL COMMITTEES APPOINTED.

THE following gentlemen have been appointed by the Board of Education Members of the Local Committees of the undermentioned Common Schools, without prejudice to the power of the Board to withdraw aid from the school at any time, subject to the provisions of the Act:—

*Bulla School.* 42.

JOHN JOHNSTON.

*Brunswick School.* 79.

Rev. PETER ROE CLARKE USSHER.

*Caledonia Diggins School.* 122.

ROBERT CLARKE,  
THOMAS SWATLING,  
CHARLES CARR,  
CHARLES DOWNWARD.

*Charcoal Gully School.* 137.

EDWARD NUCELLA EMMETT.

*Creswick School.* 151.

Rev. EDWARD BENSON BURNS,  
JAMES MCKINNON.

*Clunes School.* 157.

Rev. JOHN MEWTON.

*East Brighton School.* 213.

Rev. WILLIAM SINGLETON,  
GEORGE WILSON,  
GEORGE PHILBRICK,  
JAMES HUDSON,  
FRANCIS ENGLAND,  
PETER LEARY.

*Eldorado School.* 246.

JOHN COCK,  
HIRAM HORROCKS.

*Gipsy Fillage School.* 267.

Rev. WILLIAM SINGLETON.

*Growler's Creek School.* 275.

FREDERICK WILLIAM BARNARD,  
WILLIAM CAIN TOBIAS,  
CHARLES FRASER.

*Giabrone School.* 288.

Rev. SIMON RIORDAN.

*Hawthorn School.* 313.

WILLIAM H. ARCHER,  
MICHAEL O'GRADY, M.P.

*Irishtown School.* 325.

EDWARD NUCELLA EMMETT.

*Kew School.* 336.

Rev. ABEL RICHARD PHILIPS.

*Lonsdale Street School.* 383.

Rev. JOHN COPE.

*Walmer (Muckleford) School.* 402.

EVANS EVANS,  
SAMUEL ROWE,  
FRANCIS DIBBS.

*Nunawading School.* 469.

HENRY PARFITT.

*Pentridge School.* 493.

GEORGE ALLEN.

*Portland School.* 510.

Rev. THOMAS NEVILLE,  
SIMON MINOGUE.

*Rokewood School.* 531.

Rev. JOHN CATON.

*Smeaton School.* 552.  
JOHN ANDERSON,  
JAMES BUNYAN,  
GEORGE DAVIDSON,  
GEORGE COOK.

*Sandhurst School.* 569.  
EDWARD NUCELLA EMMETT.

*Snake Valley School.* 574.  
JAMES GREIG,  
JOSEPH BUTLER,  
OWEN STEWART,  
GEORGE FOSTER.

*Stratford School.* 595.  
Rev. JOHN ROBERTS,  
WILLIAM CRAIG,  
SAMUEL SWAN,  
WILLIAM LITTLE,  
MICHAEL MONAGHAN,  
THOMAS LOGUE.

*Thomastown School.* 631.  
DONALD ELLARTON.

*Violetown School.* 640.  
WILLIAM DEMING CROCKER,  
CHARLES CLARK,  
HENRY WILLIAMS,  
PATRICK KEAN,  
GEORGE BOURKE.

*White Hills School.* 663.  
Rev. EDWARD GIFFORD PRYCE.

*Ozley School.* 737.  
ROBERT FLETCHER.

*Mollagui School.* 746.  
WILLIAM McLELLAND,  
GEORGE HORDITCH,  
CHARLES LIDDELL,  
THOMAS WINTERBINE.

*Moranding West School.* 791.  
ALEXANDER MCKENZIE.

*Aze Creek School.* 796.  
Rev. HENRY BACKHAUS.

*Newtown (Maryborough) School.* 806.  
JAMES PARKHILL,  
GEORGE GOULDTHROP,  
HENRY ANBIN.

*Jamieson School.* 814.  
ANDREW CALDWELL.

*Bagshot School.* 852.  
WILLIAM CLAY.

*Sebastopol School.* 873.  
JAMES CHAPPELL,  
RICHARD DOWDY.

By Order of the Board,  
B. F. KANE,  
Secretary.

Education Office,  
Melbourne, 31st July, 1867.

#### PROPOSED SCHOOL COMMITTEES.

IN compliance with the requirements of the 18th section of *The Common Schools Act*, 25th Victoria No. 149: Notice is hereby given that at the expiration of one month from this date it is the intention of the Board of Education to appoint the following gentlemen Members of the Local Committees of the undermentioned Common Schools, unless reasonable cause be shown to the contrary:

*Berwick School.* No. 40.  
Rev. JAMES WILLIAM TUCKFIELD,  
THOMAS HENDERSON,  
PATRICK McMULLIN.

*Buinyong School.* No. 59.  
CHARLES WALL SHERARD,  
CORNELIUS GAVAN CASEY.

*Beechworth School.* No. 61.  
Rev. JAMES D. DODGSON,  
THOMAS W. BENTLEY.

*Bacchus Marsh School.* No. 92.  
MICHAEL RICHARDSON,  
MICHAEL CALLANAN,  
JAMES HEGARTY,  
PATRICK O'HAGAN.

*Emerald Hill School.* No. 223.  
CHARLES SKATE,  
JOSEPH NASON.

*Emerald Hill School.* No. 233.  
DAVID HENRY BERRESFORD.

*Epping School.* No. 238.  
WILLIAM DODD.

*Guildford School.* No. 264.  
JAMES AIKEN,  
JOHN SMITH.

*Golden Gully School.* No. 265.  
FREDERICK SCHILLING,  
JOHN ADAMS.

*Hartwell School.* No. 302.  
JOHN EDDY,  
JAMES FULTON.

*Moorabool School.* No. 303.  
GEORGE MADDEN.

*Mount Egerton School.* No. 409.  
JOHN OSBORN.

*Moonambel School.* No. 439.  
RALPH PEACOCK,  
H. B. SANDERS.

*Pennyweight Flat School.* No. 500.  
Rev. GARRETT JOHN RUSSELL,  
Rev. GEORGE SPENCER,  
PETER LE PAGE,  
JOHN SURRIDGE.

*Spring Hill School.* No. 573.  
ROBERT MACREY,  
HENRY GLENDINNING,  
WILLIAM HENRY MICHAEL.

*White Hills School.* No. 663.  
CHARLES CLOUGH,  
CHARLES SCHLEIGHER.

*Yarram-yarram School.* No. 693.  
ABRAHAM BLAND,  
WILLIAM FOY.

*Yan Yean School.* No. 697.  
WILLIAM HENRY FLETCHER.

*Stockyard Hill School.* No. 718.  
DAVID MILLIE BETTS,  
GEORGE McQUEEN,  
GEORGE EXELL.

*Caulfield School.* No. 773.  
WILLIAM LEMPRIERE.

*Healesville School.* No. 849.  
ROBERT WILSON.

*Maffra School.* No. 861.  
JAMES HENRY CARPENTER,  
JEREMIAH MORPHEIT,  
WILLIAM NORRES,  
JOHN ROBERTS.

*Azedale School.* No. 865.  
Very Rev. HENRY BACKHAUS, D.D.

*Ceres School.* No. 151.  
JOHN WALTERS,  
GEORGE WHITFIELD,  
JAMES LAURENCE.

*Castlemaine School.* No. 152.  
WILLIAM BELLINGHAM CAIRNS.

*Chewton School.* No. 153.  
THOMAS WALKER,  
RALPH ARCHBOLD.

*Little Bendigo School.* No. 374.  
SAMUEL PALAMOUNTIN,  
JOSIAH GLASSON.

*Whim-holes School.* No. 751.  
ABNEY WINDSON HOPTON,  
SAMUEL FERGUSON,  
CHARLES SCORER,  
ROBERT McCLELLAND.  
(By Order of the Board) B. F. KANE,  
Secretary.

Education Office,  
Melbourne, 9th August, 1867.

#### CLERKS OF COURTS.

THE Governor, with the advice of the Executive Council, has been pleased to make the following appointments, viz.:

J. S. COOPER (Clerk of Courts, Bacchus Marsh) to act also as Clerk of Petty Sessions at Melton, *vice* H. Carroll relieved.

O. W. COLLINS (Clerk of Courts, St. Arnaud), transferred, to be Clerk of the Peace, of the County Court, Court of Mines, and Petty Sessions, at Heathcote, *vice* W. E. Wollaston relieved.

M. BOLGER (Clerk of Courts, Clunes) transferred to be Clerk of the County Court, Court of Mines, and Petty Sessions, at St. Arnaud, *vice* O. W. Collins transferred.

SAMUEL H. BINDON,  
Minister of Justice.

Crown Law Offices,  
Melbourne, 5th August, 1867.

#### LICENSING OFFICER FOR LANDS.

THE Governor, with the advice of the Executive Council, has been pleased to appoint

Constable WILLIAM POTTER, at Queenstown, to be Agent to the Board of Land and Works for the issue of Licenses under the 53rd section of *The Land Act* 1862, *vice* Andrew Morrison transferred.

J. M. GRANT,  
Lands and Survey Office,  
Melbourne, 5th August, 1867.

#### MANAGERS OF A COMMON.

THE undermentioned appointments were made by the Board of Land and Works on the 5th instant, viz.:

WILLIAM GEE,  
WILLIAM STERTON, and  
STEPHEN HOSKIN,

to be the Managers of the Currawa Agricultural Area Farmers' Common.

J. M. GRANT,  
Lands and Survey Office,  
Melbourne, 6th August, 1867.

## MANAGER OF A COMMON-TOLL ROAD.

THE Governor in Council, on the 29th of April, 1867, made the following appointment and arrangement with reference to a Common-toll Road, under the provisions of the Act 27 Victoria No. 176, § 256, 257, viz.:-

J. B. JONES,

to be the Manager of the portion of the Castlemaine to Maldon Common-toll Road, proclaimed under Order in Council of 7th November, 1865, and that he shall upon the last day of each calendar month receive from the collectors and lessees of all tolls upon the said portion of road and the bridges thereon, all moneys collected as and for such tolls, or due by them as the rents thereof; and that he shall, once in each month, distribute the tolls so payable and collected, amongst the local bodies interested therein, in the proportions prescribed by Order in Council of 20th March, 1866.

J. F. SULLIVAN,

Commissioner of Railways and Roads.  
Office of Roads and Bridges,  
Melbourne.

## BAILIFFS OF CROWN LANDS.

THE Governor, with the advice of the Executive Council, has been pleased to appoint the undermentioned members of the Police Force, stationed at the places mentioned after their respective names, to be Bailiffs of Crown Lands, viz.:-

Sergeant HENRY BABER, Wood's Point.  
Constable JOHN BOYD, Shepparton.  
Constable CHARLES HENRY BUCK, Oxley.  
Sergeant WILLIAM CHADWICK, Mansfield.  
Senior constable FRANCIS THOMAS COLVIN, Jamieson.  
Constable ANDREW COSTELLO, Alexandra.  
Sergeant HUGH CUMMINS, Wangaratta.  
Senior constable JOHN DUGGAN, Violettown.  
Constable JOHN ELLIOTT, Mulwila.  
Constable THOMAS FLINT, Merton.  
Constable ROBERT IRVING, Black River.  
Senior constable JOHN McCORMICK, Gaffney's Creek.  
Senior constable JOHN McCLOSKEY, Jericho.  
Constable TIMOTHY RIORRAN, Euroa.  
Constable JOHN SHANAHAN, Matlock.  
Constable NOBLE JOHNSON TANNER, Darlingford.  
Senior constable JAMES WHELAN, Benalla.

J. M. GRANT.

Lands and Survey Office,  
Melbourne, 5th August, 1867.

## POLLING-PLACES FOR ELECTIONS OF SHIRE COUNCILS AND A ROAD BOARD.

THE Governor in Council has, by Orders made on the 5th day of August, 1867, appointed the places mentioned in the third column of the schedule hereto annexed to be polling-places for the purposes of elections within and for the Shires and Road District mentioned in the first column (in lieu of or in addition to other places previously appointed as the case may be), in accordance with the provisions of *The Local Government Act 1863*, § 82, 83, viz.:-

Shires and Road District.	Subdivisions.	Polling-places.
Shire of Avon	South Riding	At the junction of the Maffra and Clyde Bank road with the Stratford and Sale Main road ( <i>in lieu of the Turf Hotel, borough of Sale, appointed by Order in Council of 4th December, 1865</i> ).
Shire of Bright	...	Harristville, to be an <i>additional</i> polling-place.
Shire of Talbot	East subdivision	At the Park Gardens Hotel, Eglinton ( <i>in lieu of the polling-place appointed by Order in Council of 31st July, 1865; for the East subdivision of the Amherst and Clunes Road District, now the Shire of Talbot</i> ).
Moorabbin Road District	West subdivision	Mechanics' Institute at Cheltenham ( <i>in lieu of the polling-place appointed by Order in Council of 30th July, 1866, for the West subdivision</i> ).

J. F. SULLIVAN,  
Commissioner of Railways and Roads.

Office of Roads and Bridges,  
Melbourne.

## NORTH HARROW ROAD DISTRICT.

THE Governor in Council, by Order made on the 5th day of August, 1867, in accordance with the provisions of *The Local Government Act 1863*, § 62, has extended the time for holding a Court for the Revision of the Voters' List, for the North Harrow Road District, from the date named in the said Act to the 7th day of August, 1867.

J. F. SULLIVAN,  
Commissioner of Railways and Roads.

Office of Roads and Bridges,  
Melbourne.

## BACCHUS MARSH AND MADDINGLEY ROAD DISTRICT.

THE Governor in Council has, by Order made on the 5th day of August, 1867, in accordance with the provisions of *The Local Government Act 1863*, § 33, determined that George Gibson Paterson be the Member who shall go out of office on the 8th day of August, 1867, from the Bacchus Marsh and Maddingley District Road Board.

J. F. SULLIVAN,

Commissioner of Railways and Roads.  
Office of Roads and Bridges,  
Melbourne.

## NOTICE TO APPLICANTS FOR MINING LEASES.

PERSONS making applications for Mining Leases on behalf of other persons, or on account of registered companies, should, at the time of making the application, notify by letter to the Warden the names in full of the persons to whom it is desired that a lease, if granted, shall be issued; and if it be desired that the lease be granted in the name of a company, a certificate of the registration of such company should accompany the letter.

E. BROUGH SMYTH,  
Secretary for Mines.

Office of Mines,  
Melbourne, 6th August, 1867.

## "THE AMENDING LAND ACT 1865."-(Sec. 42).

NOTICE is hereby given that the Heathcote and Waranga South Divisions of the Sandhurst Mining District, assigned to A. L. Martin in pursuance of the 3rd clause of the Regulations appertaining to the 42nd section of "*The Amending Land Act 1865*", are re-opened to applicants.

J. M. GRANT,

President of the Board of Land and Works.  
Office of Lands and Survey,  
Melbourne, 3rd August, 1867.

## NOTICE TO AGENTS AND MASTERS OF VESSELS.

WITH reference to the Notice dated 25th March, 1867, and published in the *Government Gazette* of the 29th idem, it is hereby notified for general information, that on and after the 1st proximo the price of forms of "Account of Wages," issued in the Government Shipping Office, will be Threepence each, instead of Sixpence as at present.

J. G. FRANCIS,

Commissioner of Trade and Customs.  
Department of Trade and Customs,  
Melbourne, 7th August, 1867. 2497.

## EXECUTION.

THE subjoined Certificate and Declaration touching the execution of William Henry Terry, at the Castlemaine Gaol, are published pursuant to the provisions of the Act 27 Victoria No. 233, § 314.

JOHN A. PORTER,  
Prothonotary.

Prothonotary's Office,  
Melbourne, 6th August, 1867.

I, Thomas McGrath, of Castlemaine, being the medical officer in attendance on the execution of William Henry Terry, *alias* William Henry Hopkins, *alias* William Henry Williams, *alias* William Henry Gill, *alias* William Henry McGuire, *alias* William Henry Mitchell, at the Gaol of Castlemaine, do hereby certify and declare that I have this day witnessed the execution of the said William Henry Terry, with the said *aliases*, who was, in pursuance of the sentence of the Criminal Sessions of the Supreme Court, held at Castlemaine on the 9th and 10th days of July, hanged by the neck until his body was dead.

Given under my hand this thirty-first day of July, in the year of our Lord One thousand eight hundred and sixty-seven, at the Gaol of Castlemaine.

THOS. McGRATH, M.D.

We do hereby testify and declare that we have this day been present when sentence of death was carried into execution on the body of William Henry Terry, *alias* William Henry Hopkins, *alias* William Henry Williams, *alias* William Henry Gill, *alias* William Henry McGuire, *alias* William Henry Mitchell, convicted at the Criminal Sessions of the Supreme Court, held at Castlemaine on the 9th and 10th days of July, in the year of our Lord One thousand eight hundred and sixty-seven, and sentenced to death; and that the said William Henry Terry, with the *aliases* aforesaid, was, in pursuance of the said sentence, hanged by the neck until his body was dead.

Dated this thirty-first day of July, A.D. 1867, at the Gaol of Castlemaine, in the colony of Victoria.

Richard Colles, sheriff.  
George Stewart, governor.  
Michael Carroll, senior turnkey.  
Patrick Sand, senior turnkey.  
George Parole, jeweller, Castlemaine.  
Norman Gow, surgeon.  
Andrew McCutcheon, senior constable.  
Edward Ironson, senior constable.  
Patrick Larg.  
David Conske.  
C. A. Brabazon, mounted constable of police.  
R. Quarrell, journalist.  
Charles Powell Hodges, reporter, *M. A. M.*

## ALLOTMENT IN AN AGRICULTURAL AREA WITHDRAWN FROM LEASING.

## PROCLAMATION

By His Excellency the Honorable SIR JOHN HENRY THOMAS MANNERS SUTTON, Knight Commander of the Most Honorable Order of the Bath, Governor and Commander-in-Chief in and over the Colony of Victoria, &c., &c., &c.

IN pursuance of the authority vested in the Governor in Council by *The Amending Land Act* 1865, I do hereby proclaim that, with the advice of the Executive Council, I have withdrawn from leasing the allotment of land hereinafter specified, situate in the agricultural area mentioned in the second column of the schedule hereunto annexed, and more particularly described in the Proclamation whereby the said land was proclaimed to be open for leasing at the Land Office mentioned in the first column of the same schedule, that is to say:—

Land Office where open.	Agricultural Area.	Parish.	Allotments.	Section.	Reason for Withdrawal.
Ararat ... ..	Colvinsby ... ..	Colvinsby ... ..	75a	...	Rent subsequently paid.

Given under my Hand and the Seal of the Colony, at Melbourne, this fifth day of August, in the year of our Lord One thousand eight hundred and sixty-seven, and in the thirty-first year of Her Majesty's reign.

(L.S.)

J. H. T. MANNERS SUTTON.

By His Excellency's Command,

J. M. GRANT,

Commissioner of Crown Lands and Survey.

GOD SAVE THE QUEEN!

## CONTRACTS ACCEPTED—(Series 1866).

For what purpose Contract is required.	No. of tenders.	Particulars of each Tender, and Amount recommended for Acceptance.	Amount.	Name for Approval.	If a Contractor previously.	Charged against Vote or Fund.	Authorized according to Regulations.
1869. Roads	...	Sydney road: additions to contract No. 682 of 1866. £10	£ s. d. 10 0 0	M. and P. Noonan	Yes*	No. 74 of 1866, item 2: towards making roads outside road districts	J. F. Sullivan.

\* Fulfilled previous contracts satisfactorily.

Melbourne, 9th August, 1867.

## CONTRACTS ACCEPTED—(Series 1867).

For what purpose Contract is required.	No. of tenders.	Particulars of each Tender, and Amount recommended for Acceptance.	Amount.	Name for Approval.	If a Contractor previously.	Charged against Vote or Fund.	Authorized according to Regulations.	
1072. Works, &c.	5	Three thousand (3000) bushels Geelong rocho lime for Penal buildings, Pentridge. £150	£ s. d. 150 0 0	W. A. Blair ...	No	Division 61/5/1. Penal Buildings and Hulks	W. M. K. Vale.	
1073. Ditto...	5	Sundry works at Lunatic Asylum, Yarra Bend. £470	470 0 0	Thomas Crowson	Yes*	Division 61/6/1. Lunatic Asylums, Yarra Bend, &c.		
1074. Ditto...	7	Removing wooden Court House from Beaufort to Skipton. £133	133 0 0	William Comely	Yes*	Division 61/8/1. Court Houses, &c.		
1075. Ditto...	6	Repairs to Court House, Emerald Hill. £109	109 0 0	Timothy Cole	Yes*	Ditto ... ..		
1076. Ditto...	5	Repairs to Sub-Treasury, and fencing in front of Police Quarters, Talbot. £177 10s.	177 10 0	James Halpin	Yes*	Division 61/12/1. Gold Offices, &c., £141 10s. Division 61/17/1. Police Fencing, £36		
1077. Ditto...	4	Repairs to Telegraph line between Geelong and Cape Otway. £606	606 0 0	George Young and Co.	Yes*	Division 61/13/1. Extensions, &c., of Telegraph Lines		
1078. Ditto...	4	Raising footpaths and other works, Botanic Gardens, Melbourne. £599 10s.	599 10 0	Walker and Halliday	Yes*	Division 61/14/1. Buildings, Footpaths, &c., Botanic Gardens, Melbourne		
1079. Ditto...	2	Additions and repairs to Post and Telegraph Offices, Ararat. £198 17s. 6d.	198 17 6	Trevena and Gubby	Yes*	Division 61/16/1. New Buildings, Repairs, &c., to Post and Telegraph Offices		
1080. Ditto...	...	Additional works under Contract 67/953: hydraulic hoist and tramway, New General Post Office. £45 1s.	45 1 0	Epoch Chambers	Yes*	Division 61/16/4. Fittings &c., New General Post Office		
1081. Ditto...	13	Furniture for National Museum. £168	168 0 0	Alexander Oliver	No	Division 61/19/1. Glass-cases, &c., National Museum		
1082. Roads	5	Melbourne to Sale road: erection of slab hut, toll-bar, and fencing at Brandy Creek. £27	27 0 0	Victor Bladin	No	Tolls Fund ... ..		J. F. Sullivan.

\* Fulfilled previous contracts satisfactorily.

Melbourne, 9th August, 1867.

TITLE DEEDS.

THE following Deeds, now ready for issue, are awaiting payment of fees and contribution to the assurance fund. The total amounts may be remitted by post office orders, payable to William Kearsley Hughes, Registrar of Titles, Office of Titles, or may be paid to the Receivers and Paymasters. Lessees can execute their leases either in Melbourne or at any country receipt and pay office.

Grantees and lessees can have their deeds made deliverable at any receipt and pay office on notifying to that effect at making the above payments.

Receipts for fees on grants or leases will have to be produced on delivery of the deeds.

W. K. HUGHES,  
Registrar of Titles.

Office of Titles,  
Melbourne, 9th August, 1867.

Names.	Grant.	Lease.	Section.	Abol- ment.	Portion.	Locality.	Area.	Fee on Deed.	Purchase Money.	Assurance Fee.		Total.	
										£ s. d.	£ s. d.	£ s. d.	£ s. d.
Abbey, David	1			26		Mageppa	A. R. P. 299 2 28		£ s. d. 299 13 6				
Ah Jit and Ah Woo	1			1		Reedy Creek	0 1 27		0 3 7				
Anderson, William	1			2	12 A	Newham	37 2 12		75 3 0				
Anderson, William	1			2	12 B	Newham	26 3 11		53 12 9				
Allen, Thomas	1			70		Chiltern West	5 0 0		12 10 0				
Allen, Thomas	1			71		Chiltern West	5 0 0		12 10 0				
Barber, John	1			58		Streatham	3 3 0		7 10 0				
Barber, John	1			59		Streatham	3 3 0		7 10 0				
Barber, John	1			60		Streatham	2 3 22		5 15 6				
Bergin, T. S.	1			17	27	Sunbury	0 1 0		4 10 0				
Bergin, T. S.	1			17	23	Sunbury	0 1 0		4 15 0				
Bergin, T. S.	1			17	29	Sunbury	0 1 0		7 0 0				
Bergin, T. S.	1			14	1	Kerrit Bareet	9 3 0		14 12 6				
Blake, Edward	1			95	1	Ballarat East	0 0 20 1-10		6 5 8				
Boulton and Pyle	1			31		Linton	237 3 13		237 16 8				
Brennan, Michael	1			14	7	Ballarat	0 3 6		7 17 6				
Browne, J. H.	1			52	5	Emerald Hill	0 0 35 6-10		33 7 6				
Buckhurst, W. P.	1			16	26	Korkuperrimul	5 0 23		12 17 3				
Cain, Henry	1			8	1	South Barnawartha	109 0 19		109 2 5				
Cameron, Archibald	1			A		Glenlogie	640 0 0		800 0 0				
Clapperton, Thomas	1			80		Corinella	15 1 11		30 12 9				
Coben, Simeon	1			11	5	Inverleigh	0 2 0		4 0 0				
Connor, J. H.	1			11	14	Kerrit Bareet	10 0 34		25 10 8				
Coslin, Henry	1			M	215	Eaglehawk	0 1 1 6-10		6 10 0				
Cox, Thomas	1			4	3	Reedy Creek	0 1 28		3 8 0				
Cunningham, Michael	1			4	4	Reedy Creek	0 3 9		6 9 0				
Cunningham, Michael	1			138		Geelong	131 2 27		263 6 9				
Currie, J. L.	1			140		Geelong	1 26 1		252 10 0				
Dale, William	1			20	23	Wangaratta	4 0 0		10 0 0				
Dale, William	1			21	6	Wangaratta	4 0 0		10 0 0				
Dale, William	1			21	7	Wangaratta	4 0 0		10 0 0				
Deeble, Mark	1			117	6 & 6 A	Ballarat East	0 2 22 4-10		10 5 0				
De Little, Henry	1				6	Caramut	3 2 21		18 3 2				
De Little, Henry	1				7 & 8	Caramut	6 1 5		31 8 2				
Dingle, Edward	1			12	15	Ballarat	0 0 11 5-10		10 15 8				
Dodds and King	1				182 A	Lauriston	1 3 32 1/2		15 12 3				
Dodgshun, James	1				79 A	Windham	126 0 39		157 16 2				
Dodgshun, James	1				82	Windham	119 2 28		119 13 6				
Dodgshun, James	1				83	Windham	64 1 10		64 6 6				
Dodgshun, James	1				84	Windham	35 3 17		44 16 0				
Duffy, C. G.	1				100 A	Nepean	10 0 0		15 0 0				
Edwards, Edward	1			1 B	38	Maldon	1 0 33		4 16 0				
Ehrenberg, Morris	1				26	Streatham	0 2 24		7 3 0				
Ferris, D. W.	1			117	8 & 8 A	Ballarat East	0 3 4 4-10		3 10 0				
Ferris, Theophilus	1			117	7 & 7 A	Ballarat East	0 2 13 1-10		9 11 9				
Fitzpatrick, Jeremiah	1				3	Gordons	0 3 7 8-10		12 10 0				
Hauill, Patrick	1				72	Chiltern West	5 0 0		12 10 0				
Hamill, Patrick	1				73	Chiltern West	5 0 0		12 10 0				
Hamilton, J. C.	1				G	At Ozenkadnook	640 0 0		800 0 0				
Hanson, Thomas	1				5	Homestead			11 12 0				
Hays and McGrath	1				8	Korkuperrimul	5 3 8		1 7 0				
Hurley, John	1				1	Landsborough	0 0 9		5 10 2				
Hurley, John	1				2	Streatham	1 2 0		4 14 6				
Hurley, John	1				16	Streatham	1 0 0		3 0 0				
Hurley, John	1				5	Streatham	0 2 0		4 0 0				
Hutchinson, Joseph	1				17	Sunbury	0 1 0		7 0 0				
Hutchinson, Joseph	1				17	Sunbury	0 1 0		4 10 0				
Kawerau, Theodore	1			117	13 & 13 A	Ballarat East	0 3 3 6-10		11 11 9				
Kofoed, J. C. T.	1			1 A	19	Ararat	0 1 1 5-10		5 9 0				
Larkin, Thomas	1				1	Moolap	5 0 0		25 0 0				
Larkin, Thomas	1				1	Moolap	5 0 0		25 0 0				
Larkin, Thomas	1				1	Moolap	5 0 0		25 0 0				
Lidgett, Robert	1			19 C		Yangardook	18 1 29	1 0 0	33 3 7	0 1 4 1/2	1 1 4 1/2		
Looby, Edward	1				31	Wombat	1 3 25 1/2		11 9 6				
Lynch, James	1				5 B	Runinyong	12 2 0		26 0 0	0 1 1			
Mars, Cheri	1				11	Kerrit Bareet	1 1 0 6-10		10 0 7				
Mars, Cheri	1				14 E	Kerrit Bareet	0 3 33 6-10		7 13 7				
Mason, Thomas	1				26	Korkuperrimul	3 3 26		60 12 4				
Matheson, John	1				99	Coole Barghurk	80 1 15		546 6 9	1 2 9			
Matheson, John	1				98	Coole Barghurk	76 1 31		332 10 8	0 13 10			
Matheson, John	1				100	Coole Barghurk	80 0 39		561 14 2	1 3 4 1/2			
Matheson, John	1				101	Coole Barghurk	79 3 23		603 8 9	1 5 1 1/2			
Matheson, John	1				102	Coole Barghurk	49 3 20		149 12 6	0 6 2 1/2			
Matheson, John	1				103	Coole Barghurk	29 2 28		89 0 6	0 3 8 1/2			
Matheson, John	1				105	Coole Barghurk	72 3 13		218 9 11	0 9 1			
Murton and Leggo	1				32	Ballarat	0 0 39		24 7 6				
McBain, John	1				13 A	Merriang	5 0 0		60 0 0				
McIntyre, John	1				15 A	Paraday	0 3 27 1-5		2 15 3				
McMartin, Archibald	1				1 A	Merriang	2 2 0		17 10 0				
McMartin, Archibald	1				2 A	Merriang	2 2 0		21 17 6				
McMartin, Archibald	1				3 A	Merriang	5 0 0		42 10 0				
McMartin, Archibald	1				4 A	Merriang	5 0 0		53 15 0				
McMartin, Archibald	1				5 A	Merriang	5 0 0		53 15 0				
McMartin, Archibald	1				6 A	Merriang	5 0 0		65 5 0				
McMartin, Archibald	1				7 A	Merriang	5 0 0		63 15 0				
McMartin, Archibald	1				8 A	Merriang	5 0 0		51 5 0				
McMartin, Archibald	1				9 A	Merriang	3 1 23		35 19 0				
McMartin, Archibald	1				10 A	Merriang	3 1 36		33 4 6				
McMartin, Archibald	1				11 A	Merriang	5 0 0		53 15 0				

TITLE DEEDS—continued.

Names.	Grant.	Lense.	Section.	Allotment.	Subdivision.	Locality.	Area.	Fees on Deed.		Purchase Money.		Assurance Fee.		Total.
								£ s. d.	£ s. d.	£ s. d.	£ s. d.			
McMartin, Archibald ...	1	...	...	12 A	...	Merriang	A. R. P.	£ s. d.	£ s. d.	£ s. d.	£ s. d.	£ s. d.	£ s. d.	
McMartin, Archibald ...	1	...	...	14 A	...	Merriang	5 0 0	...	75 0 0	...	...	...	...	
McMartin, Archibald ...	1	...	...	15 A	...	Merriang	5 0 0	...	72 10 0	...	...	...	...	
McPhee, John ...	1	...	...	6	1	Streatham	2 0 0	...	62 10 0	...	...	...	...	
McPhee, John ...	1	...	...	6	2	Streatham	1 0 39	...	4 0 0	...	...	...	...	
McPhee, John ...	1	...	...	7	2	Streatham	0 1 13	...	3 19 0	...	...	...	...	
McPhee, John ...	1	...	...	3	...	Streatham	1 2 0	...	3 19 6	...	...	...	...	
McPhee, John ...	1	...	...	4	...	Streatham	1 1 8	...	4 10 0	...	...	...	...	
McPhee, John ...	1	...	...	5	...	Streatham	1 1 8	...	3 18 0	...	...	...	...	
McPhee, John ...	1	...	...	6	...	Streatham	1 1 8	...	3 18 0	...	...	...	...	
McPhee, John ...	1	...	...	7	...	Streatham	0 3 10	...	3 5 0	...	...	...	...	
McPhee, John ...	1	...	...	12	...	Streatham	1 2 0	...	4 10 0	...	...	...	...	
McPhee, John ...	1	...	...	13	...	Streatham	0 3 33	...	5 17 9	...	...	...	...	
Nicholson, Alexander ...	1	...	...	4 A	...	Tourello	53 1 165-10	...	53 0 1	...	0 2 21	...	...	
O'Brien, Patrick ...	1	...	...	14	3 A	Warrenheip	17 2 29	...	18 0 0	...	...	...	...	
O'Brien, Patrick ...	1	...	...	14	3 C	Warrenheip	11 3 2	...	12 0 0	...	...	...	...	
O'Connor, John ...	1	...	...	1	2	Reedy Creek	0 2 19	...	4 19 0	...	...	...	...	
Polnear, William ...	1	...	...	15	2	Stanley	4 3 14	...	9 13 6	...	...	...	...	
Ranson, Henry ...	1	...	...	P	10	Ballarot	0 1 0	...	18 15 0	...	...	...	...	
Reddie, William ...	1	...	...	1	18	Buninyong	1 1 92-10	...	7 16 11	...	...	...	...	
Russell, F. T. C. ...	1	...	...	27	7	Coleraine	0 2 0	...	17 0 0	...	...	...	...	
Russell, F. T. C. ...	1	...	...	27	8	Coleraine	0 2 0	...	18 1 0	...	...	...	...	
Russell, Thomas ...	1	...	...	56	...	Weering	202 3 30	...	279 0 10	...	...	...	...	
Russell, Thomas ...	1	...	...	58	...	Weering	212 3 30	...	292 15 10	...	...	...	...	
Sumner and Benn ...	1	...	...	38 A	...	Balnarring	3 1 21	...	4 3 9	...	...	...	...	
Sutherland, Robert ...	1	...	...	106	...	Coole Barghurk	63 2 13	...	190 14 11	...	0 7 11	...	...	
Sutherland, Robert ...	1	...	...	107	...	Coole Barghurk	60 1 16	...	180 1 0	...	0 7 6	...	...	
Sutherland, Robert ...	1	...	...	108	...	Coole Barghurk	50 1 35	...	151 8 2	...	0 6 3 1/2	...	...	
Sutherland, Robert ...	1	...	...	109	...	Coole Barghurk	59 2 29	...	480 7 0	...	1 0 4 1/2	...	...	
Swan, James ...	1	...	...	2	8 B	Newham	10 2 24	...	21 6 0	...	...	...	...	
Tuson, James ...	1	...	...	7	1	Streatham	0 1 28	...	3 8 0	...	...	...	...	
Tuson, James ...	1	...	...	7	3	Streatham	0 1 20	...	3 0 0	...	...	...	...	
Tuson, James ...	1	...	...	24	...	Streatham	1 0 0	...	3 0 0	...	...	...	...	
Twomey, Maurice ...	1	...	...	147	...	Maffra	29 0 27	...	51 0 11	...	...	...	...	
Ure, Lawson ...	1	...	...	25	...	Streatham	0 2 36	...	5 8 9	...	...	...	...	
Watt, Elizabeth ...	1	...	...	X	8	Seymour	13 2 38	...	20 12 2	...	...	...	...	
Watt, Elizabeth ...	1	...	...	X	9	Seymour	9 2 13	...	14 9 5	...	...	...	...	
White, Catherine ...	1	...	...	7	4	Sale	1 2 36	...	13 16 0	...	...	...	...	
Wynne, E. A. ...	1	...	...	32	17	Ballarot	0 0 193-10	...	12 1 3	...	...	...	...	
Martin, Angus ...	1	...	...	15	5 B	Bruk-bruk	61 1 29	1 5 0	...	...	...	...	...	

LANDS RESERVED, ETC.

NOTICE is hereby given, in pursuance of the provisions of *The Land Act, 1862*, § 8 and 9, that it is the intention of the Governor in Council to reserve from sale the lands hereinafter mentioned as *permanently reserved*, and that such lands as are herein stated to be *temporarily reserved* have been temporarily reserved, for the several purposes specified in connection with each description; and it is further notified that lands the temporary reservation of which is stated to have been revoked or cancelled will after the legal period of four weeks from the date of first publication cease to be reserved, viz.:

The following Notices were gazetted 1<sup>o</sup> on 16 July, 1867.

**BALLARAT EAST**—Site for the Ballarat District Orphan Asylum, *permanently reserved* by Order of 8th July, 1867 (being the site temporarily reserved therefor by Order of 28th August, 1865).—Twenty-three acres twenty-five perches, county of Grant, borough of Ballarat East: Commencing at the north-western angle of the site, the said angle being the point of intersection of the southern side of Victoria street by the eastern side of Stawell street; bounded thence by Victoria street, bearing N. 66° 8' E. ten chains thirty links, more or less, to the western side of Haines street; thence by that street bearing S. 23° 52' E. twenty-two chain forty-eight links; thence by a line bearing S. 66° 8' W. ten chains thirty links, more or less; and thence by Stawell street, bearing N. 23° 52' W. twenty-two chains forty-eight links to the point of commencement.—(67.0.7953.)

**BALLARAT EAST**—Site for the Ballarat District Orphan Asylum, *temporarily reserved* by Order of 8th July, 1867 (in addition to the site temporarily reserved therefor by Order of 28th August, 1865).—Twenty-two acres three rods, more or less, county of Grant, borough of Ballarat East: Commencing at the north-western angle of the site, the said angle being a point on the eastern side of Haines street, and bearing S. 23° 52' E. three chains fifty links from the intersection of the said side of that street by the southern side of Victoria street; bounded thence by the first-named street, bearing S. 23° 52' E. eighteen chains ninety-eight links, to a point bearing N. 66° 8' E. from the south-eastern angle of the site temporarily reserved as aforesaid by Order of 28th August, 1865; thence by a line bearing N. 66° 8' E. twelve chains thirty links, more or less, to a point bearing S. 23° 52' E. from the south angle of allotment 7 o. section 200; thence by a road bearing N. 23° 52' W. seventeen chains seventy-five links, more or less, to the southern side of the road forming the southern boundary of allotments 6 and 7 of section 200; and thence by that road bearing westerly to the point of commencement; as shown on the plan deposited at the Crown Lands Office, Melbourne.—(67.0.7953.)

**CASTLEMARINE**—Site for Castlemaine Cemetery—The Order in Council dated the 24th December, 1866, *temporarily reserving* for addition to the Castlemaine Cemetery, three acres two rods twenty-eight perches, more or less, of land, as described in the *Gazette* of the 31st December, 1866, has been revoked by Order of 8th July, 1867; and in lieu of such land, the land, the boundaries whereof are hereinafter described, is *temporarily reserved* by Order of 8th July, 1867, for cemetery purposes, as

an extension of the above-named cemetery, subject to the condition that all persons in legal occupation thereof, and having improvements thereon, shall be compensated by the trustees of the said cemetery for those improvements when required to remove the same, viz.:—Ten acres two rods, more or less, county unnamed, parish of Castlemaine: Commencing at the north-west angle of the present site; thence by a line bearing west eight chains; thence by a line bearing south eighteen chains forty-seven links to the north boundary of the land occupied by Martin Skews under the 42nd section of *The Amending Land Act 1865*; thence by the north and eastern boundaries of that land, bearing respectively east two chains twenty-five links, more or less, and S. 14° E. six chains thirty-five links to the northern boundary of allotment 168 of section 1A; thence by the northern boundaries of allotments 165, 167, 166, bearing N. 76° E. four chains thirty-four links, more or less, to the south-west angle of allotment 299; thence by the west boundaries of allotments 299, 293, 297, and 296, by a line, and by the west boundary of the present cemetery, bearing north twenty-three chains fifty-eight links to the point of commencement, excepting from the above-described area the land extending one chain fifty links on each side of the trial-line of the Castlemaine and Maryborough railway; as shown on the plan deposited at the Crown Lands Office, Melbourne.—(67.0.6738.)

**FARADAY**—Site for Victorian Water Supply purposes, Expedition Pass Reservoir, *temporarily reserved* by order of 8th July, 1867.—One hundred and forty acres, more or less, county of Talbot, parish of Faraday, being the unappropriated Crown Lands within the boundaries described as follows, viz.:—Commencing at the north-western angle of allotment 1 of section 1; thence by lines bearing respectively S. 16° 6' W. twenty-seven chains sixty-three links, S. 65° 44' W. eight chains fifty-nine links, N. 39° 26' W. five chains forty-eight links, S. 73° 25' W. four chains ninety-two links, S. 30° 40' W. two chains eighty-one links, S. 88° 17' W. twenty-eight chains forty-one links, N. 1° 37' W. twenty-nine chains eighty links, N. 44° 59' E. five chains fifty-five links, east eight chains thirty-five links, S. 57° 36' E. sixteen chains eighty-three links, N. 8° 19' E. twelve chains fifty-nine links, N. 45° 35' E. sixteen chains ninety-four links, and S. 23° 35' E. eight chains eighteen links to the point of commencement.—(67.1.7337.)

**HEATHCOTE**—Site from which Stone may be procured under the usual stone licenses, *temporarily reserved* by Order of 8th July, 1867.—One acre one rod sixteen perches, county of Dalhousie, town of Heathcote: Commencing at the south angle of the site, the said angle bearing N. 34° 42' W. fourteen chains seventy-three links, and N. 33° 19' W. seven chains ninety-six links from the north angle of allotment 4 of section 28; bounded thence by lines bearing respectively N. 44° W. two chains fifty links, N. 46° E. five chains forty links, N. 44° E. two chains fifty links, and S. 46° W. five chains forty links to the point of commencement.—(67.P.6105.)

**HEATHCOTE**—Site from which Stone may be procured under the usual stone licenses, *temporarily reserved* by Order of 8th July, 1867.—Two rods twenty-five perches, county of Dalhousie, town of Heathcote: Commencing at the west angle of the site, the said angle bearing S. 33° 35' E. four chains twenty-six links,

and S. 46° 57' E. ninety-four links from the south angle of country allotment 47, parish of Heathcote; bounded thence by lines bearing respectively S. 46° 57' E. two chains, N. 43° 3' E. three chains, N. 30° 57' W. two chains eight links, and S. 43° 3' W. three chains fifty-seven links to the point of commencement.—(67.P.6105.)

**KYNETON**—Site for Hospital purposes, *permanently* reserved by Order of 8th July, 1867 (being the site set apart for those purposes by Order of 26th January, 1854).—Five acres, county of Dalhousie, town of Kyneton, being part of section 40: Commencing at the north-east angle of the site, the said angle being the point of intersection of the west side of Wedge street by the south side of Simpson street; bounded thence by Wedge street, bearing south five chains; thence by a line bearing west ten chains; thence by Mill street bearing north five chains; and thence by Simpson street, bearing east ten chains to the point of commencement.—(67.O.6229.)

**NEUBRIDGE**—Site for Public purposes, *temporarily* reserved by Order of 8th July, 1867:—Five acres three roods, more or less, county unnamed, town of Newbridge: Commencing at the point of intersection of the left bank of the River Loddon by the south side of Lyons street; bounded thence by that street, bearing west two chains twenty-five links, more or less, to the eastern side of Burke street; thence by that street, bearing S. 33° 45' W. three chains fifty links, more or less, to the north angle of allotment 5 of section 10; thence by the north-east boundary of that allotment, bearing S. 56° 15' E. three chains fifty-eight links; thence by the south-eastern boundaries of allotments 5, 4, 1, 2, and 3, bearing S. 33° 45' W. five chains ninety-seven links to the north side of Raglan street; thence by a line bearing east eight chains, more or less, to the aforesaid river; and thence by that river, bearing northerly to the point of commencement; as shown on the plan deposited at the Crown Lands Office, Melbourne.—(67.O.6905.)

**NEWHAM PARISH**—The portion of the Order in Council dated the 5th September, 1864, temporarily reserving six acres of land, for a road through allotment 21 of section 2, in the parish of Newham, as set forth in the *Gazette* of the 13th September, 1864, is revoked by Order of 8th July, 1867.—(64.J.2202.)

**PARWAN**—Site for Watering purposes, *temporarily* reserved by Order of 8th July, 1867.—One hundred and fifteen acres thirty-seven perches, county of Grant, parish of Parwan, being allotment 40 of section 9: Commencing at the north-east angle of allotment 52; bounded thence by that allotment and a line bearing west thirty chains twelve links; thence by allotments 51, 47, and a line bearing north thirty-eight chains fifty links, more or less, to the south-east angle of allotment 46; thence by a line, by allotment 41, and by a line bearing east thirty chains thirteen links; and thence by allotments F, 39, and a line bearing southerly thirty-eight chains fifty links, more or less, to the point of commencement; as shown on the plan deposited at the Crown Lands Office, Melbourne.—(67.O.6143.)

**PYALONG**—Site for Racing, Cricket, and General Recreation, *temporarily* reserved by Order of 8th July, 1867, subject to the condition that the committee of management shall prevent the cutting down, removing or destroying the live timber thereon, viz.:—Eighty-two acres, county of Dalhousie, parish of Pyalong: Commencing at the south-west angle of the site, the said angle bearing N. 5° 22' W. one chain from the north-west angle of allotment 48; bounded thence by the road one chain wide forming the northern boundaries of allotments 48 and 50, bearing N. 84° 38' E. thirty-four chains; thence by lines bearing respectively N. 8° 22' W. thirteen chains, N. 50° 22' W. twenty chains, S. 84° 38' W. twenty chains, and S. 5° 22' E. twenty-seven chains to the point of commencement. The bearings are from the true meridian.—(67.P.6430.)

*The following Notice was Gazetted 1° on 23 July, 1867.*

**MELBOURNE**—Site (comprising Old Exhibition Building) *temporarily* reserved for Public purposes by Order of 15th July, 1867.—Two acres one rood twenty-one perches, more or less, county of Bourke, parish of North Melbourne, being part of section 30: Commencing at the west angle of the site, the said angle being the point of intersection of the south-eastern side of La Trobe street by the north-eastern side of William street; bounded thence by La Trobe street bearing N. 62° E. five chains, more or less, to the west angle of allotment 1; thence by allotments 1 and 2 bearing S. 28° E. four chains seventy-six links; thence by Little Lonsdale street bearing S. 62° W. five chains, more or less, to William street aforesaid; and thence by that street bearing N. 28° W. four chains seventy-six links to the point of commencement.—(67.O.7335.)

*The following Notice was Gazetted 1° on 2 August, 1867.*

**TARRAVILLE**—So much of the areas of Stawell street and McKenzie street, situate in the town of Tarraville, as has not been alienated from the Crown, has been, by Order in Council of 1st April, 1867, *temporarily* reserved from sale for road purposes. The direction and width of the said streets are set forth in a notification under *The Police Offences Statute 1865*, published in the *Gazette* of 2nd August, 1867.—(67.O.7845.)

*The following Notices were Gazetted 1° on 6 August, 1867.*

**BAIRNSDALE**—Site for Botanical Gardens, *temporarily* reserved by Order of 29th July, 1867.—Eleven acres two roods, county unnamed, town of Bairnsdale: Commencing at the north angle of the site, the said angle being the point of intersection of the south-west side of Grant street by the south-east side of Turnbull street; bounded thence by Grant street, bearing S. 2° 18' E. eleven chains fifty links; thence by Pearson street, bearing S. 65° 42' W.; thence by Ligar street, bearing

N. 24° 18' W. eleven chains fifty links; and thence by Turnbull street, bearing N. 65° 42' E. ten chains to the point of commencement.—(67.O.7354.)

**BOROONDARA (CAMBERWELL)**—Site for Common School purposes, *temporarily* reserved by Order of 29th July, 1867.—One acre two roods twenty-two perches, county of Bourke, parish of Boroondara, being part of allotment 113: Commencing at the north angle of the Wesleyan Church site; bounded thence by the west boundary of that site, bearing south four chains ten links; thence by a road bearing west three chains nine links; thence by a line bearing north six chains forty-nine links; and thence by a road bearing S. 50° E. three chains ninety links and a half to the point of commencement.—(67.O.7376.)

**CONCINGELLA (GRAT WESTERN)**—Site for Watering purposes, *temporarily* reserved by Order of 29th July, 1867.—Three acres two roods, more or less, county unnamed, parish of Concingella: Commencing at the south-west angle of allotment 47, the said angle being a point on the right bank of the Concingella Creek; bounded thence by the said allotment, bearing east one chain thirty-one links to the west angle of allotment 48; thence by that allotment bearing S. 46° 11' E. three chains twenty-five links, more or less; thence by a line and allotment 93, bearing S. 43° 35' W. eight chains fifty links to the Concingella Creek aforesaid; and thence by that creek bearing northerly to the point of commencement.—(67.O.7476.)

**DENISON**—Site for Presbyterian Church purposes, *temporarily* reserved by Order of 29th July, 1867.—Two acres, county unnamed, parish of Denison, Gippsland: Commencing at the south-east angle of allotment 1b of section 11; bounded thence by that allotment bearing north five chains; thence by lines bearing respectively east four chains and south five chains; and thence by a road bearing west four chains to the point of commencement.—(67.O.6644.)

**EAST HEXHAM**—Site for Racing and General Recreation purposes, *temporarily* reserved by Order of 29th July, 1867.—Fifty-two acres one rood twenty-three perches, county of Hampden, parish of East Hexham: Commencing at the south-western angle of allotment 3 of section 48, the said angle being a point on the left bank of the River Hopkins; bounded thence by the said allotment and a road bearing north seventeen chains; thence by allotment 1 and a line bearing west twenty-three chains twenty-three links; thence by the Police paddock, bearing south thirteen chains eighty-seven links, and west ten chains ninety links to the aforesaid river; and thence by that river bearing easterly to the point of commencement.—(67.O.7578.)

**EMERALD HILL**—Site for Market purposes and Public Buildings, *permanently* reserved by Order of 29th July, 1867 (being the site temporarily reserved therefor by Order of 8th October, 1866).—Four acres twenty-nine perches, more or less, county of Bourke, borough of Emerald Hill, being part of section 5: Commencing at the north-eastern angle of the site, the said angle being the point of intersection of the western side of Cecil street by the southern side of York street; bounded thence by Cecil street, bearing S. 28° E. 5 chains; thence by Coventry street, bearing S. 62° W. eight chains thirty-six links, more or less, to the eastern side of the St. Kilda railway; and thence by that railway bearing N. 28° W. five chains; and thence by York street aforesaid, bearing N. 62° E. eight chains thirty-six links, more or less, to the point of commencement.—(67.P.7365.)

**GEELONG**—Site for Friendly Societies' Recreative purposes, *temporarily* reserved by Order of 29th July, 1867.—Five acres, county of Grant, town of Geelong: Commencing at the south-western angle of the site, the said angle being a point on the eastern boundary of the Botanical Gardens reserve, distant ten chains from the south-eastern angle thereof; bounded thence by the said reserve, bearing N. 11° E. five chains to the south-western angle of the cricket reserve; thence by the southern boundary of that reserve, bearing S. 79° E. ten chains; thence by lines bearing respectively S. 11° W. five chains and N. 79° W. ten chains to the point of commencement.—(67.O.8205.)

**GUILDFORD**—Site for Wesleyan Church purposes, *temporarily* reserved by Order of 29th July, 1867.—One acre two roods eleven perches and three-quarters, county of Talbot, parish of Guildford, being allotment 13 of section 7a: Commencing at the south-west angle of allotment 12; bounded thence by allotments 12 and 11, bearing S. 89° 30' E. four chains ninety-eight links; thence by allotment 15, bearing S. 0° 30' W. three chains; thence by allotment 14, bearing N. 89° 30' W. five chains fifty-one links; and thence by a road bearing N. 10° 35' E. three chains five links to the point of commencement.—(67.P.6691.)

**LANCERFIELD**—Site for Police purposes, *temporarily* reserved by Order of 29th July, 1867.—Thirty acres eleven perches, more or less, county of Bourke, parish of Lancerfield: Commencing at the north-east angle of suburban allotment 38, the said angle being a point on the road from Melbourne to Sandhurst, *via* Lancerfield; bounded thence by suburban allotments 38 and 37, bearing S. 89° 36' W. twenty chains; thence by a road bearing N. 0° 24' W. fifteen chains three links; thence by a road bearing N. 89° 36' E. twenty chains one link to the first-named road; and thence by that road bearing S. 0° 21' E. fifteen chains three links, more or less, to the point of commencement. The bearings are from the true meridian.—(67.P.6383.)

**MADDINGLEY**—Site for Police purposes, *temporarily* reserved by Order of 29th July, 1867.—Seventeen acres, more or less, county of Grant, town of Maddingley: Commencing on the right bank of the River Werribee, at the point where the west side of the road forming the west boundary of suburban allotment 1 in the parish of Parwan abuts thereon; bounded thence by that road bearing south eleven chains eighty links, more or less, to the north side of the road forming the north boundary of suburban allotments 1 and 2; thence by that road bearing

west eighteen chains thirty links; thence by the road leading to Watts' Bridge, bearing north six chains seventy links, more or less, to the aforesaid river; and thence by that river bearing north-easterly to the point of commencement.—(67.P.6386).

**MATLOCK**—Site for Cometary, temporarily reserved by Order of 29th July, 1867.—Five acres twenty-two perches, county unnamed, town of Matlock: Commencing at the west angle of the site, the said angle bearing N. 30° 7' E. one chain from the north angle of allotment 1 of section 17; bounded thence by lines bearing respectively N. 30° 7' E. eight chains, S. 59° 53' E. six chains forty-two links, and S. 30° 7' W. eight chains; and thence by a road bearing N. 59° 53' W. six chains forty-two links to the point of commencement.—(67.O.7597.)

**MOOROODUC (MOUNT MARTHA)**—Site for Public Park and Recreation purposes, temporarily reserved by Order of 29th July, 1867.—One hundred and fifty-three acres, more or less, county of Mornington, parish of Moorooduc: Commencing at the west angle of allotment 51 of marine villa allotments at Mount Martha; bounded thence by allotments 51, 45, 47, and 45, bearing south-easterly and easterly to the road forming the south-western boundary of country allotment 34; thence by that road bearing S. 43° 56' E. five chains fifty links, more or less, to the north-western boundary of country allotment 33; thence by that allotment bearing S. 49° 23' W. forty-seven chains; thence by a line bearing N. 43° 34' W. one chain eighty-five links, more or less, to the eastern boundary of marine villa allotment 44; thence by that allotment and allotments 43 and 42, bearing northerly and westerly to the north-east angle of allotment 41; thence by a line and allotments 23 and 27, bearing N. 8° 44' E. twenty-five chains forty-four links to the north-eastern angle of the last-named allotment; thence by a line and allotments 17 and 16, bearing N. 26° 43' E. twenty-three chains, more or less, to the east angle of the last-named allotment; and thence by a line bearing N. 46° 4' E. one chain, more or less, to the point of commencement; as shown on the plan deposited at the Crown Lands Office, Melbourne. The bearings are from the true meridian.—(67.P.6491.)

**PAINSWICK**—Site for Church of England purposes, temporarily reserved by Order of 29th July, 1867.—One acre, county unnamed, parish of Painswick: Commencing on the left bank of Burnt Creek, at the point where the east side of the road forming the east boundary of the Dunolly pre-emptive section abuts thereon; bounded thence by that road, bearing N. 0° 40' W. three chains forty-five links to the southern side of the road from Bealiba to Dunolly; thence by that road, bearing S. 82° E. three chains fourteen links; thence by a line bearing south three chains sixty links to the aforesaid creek; and thence by that creek, bearing westerly, to the point of commencement.—(67.O.6734.)

**SANDHURST**—Site for Drainage purposes, temporarily reserved by Order of 29th July, 1867.—Eight perches, county unnamed, town of Sandhurst, being part of allotment 16 of section 45 C: Commencing at the west angle of allotment 17; bounded thence by that allotment, bearing S. 56° E. two chains fifty links; thence by Harney street, bearing S. 31° W. twenty links; thence by a line bearing N. 56° W. two chains fifty links; and thence by Thunder street, bearing N. 34° E. twenty links to the point of commencement.—(67.P.7892.)

**SANDHURST**—Site for Drainage purposes, temporarily reserved by Order of 29th July, 1867, subject to the condition that the owner of the improvements thereon shall, if required to remove the same, be compensated therefor by the Borough Council of Sandhurst.—Ten acres two roods, more or less, county unnamed, parish of Sandhurst: Commencing at a point on the eastern side of the road forming the eastern boundary of suburban allotment 167, the said point being distant eight chains thirty links, more or less, from the intersection of the said side of that road by the south side of the road from Sandhurst to Melvor; bounded thence by the first-named road bearing N. 18° 55' W. eight chains thirty links, more or less; thence by the said road from Sandhurst to Melvor bearing N. 84° 50' E. seventeen chains, more or less; thence by the road forming the west boundary of allotment 63, bearing S. 8° 35' E. four chains thirty links, more or less; and thence by a line bearing south-westerly fifteen chains, fifty links, more or less, to the point of commencement.—(67.P.7892.)

J. M. GRANT,  
President of the Board of Land and Works.  
Lands and Survey Office,  
Melbourne.

**SALE (No. 2152) OF CROWN LANDS IN FEE-SIMPLE AT BEECHWORTH, ON 16TH AUGUST, 1867.**

WITH reference to the notification contained in the *Government Gazette* of 16th July last, relative to a sale of certain Crown Lands to be held at Beechworth on 16th August instant: Notice is hereby given that lot 29 has been withdrawn from sale.

J. M. GRANT,  
President of the Board of Land and Works.  
Lands and Survey Office,  
Melbourne, 8th August, 1867.

**SALE (No. 2153) OF CROWN LANDS IN FEE-SIMPLE AT CASTLEMAINE, ON 16TH AUGUST, 1867.**

WITH reference to the notification contained in the *Government Gazette* of 16th July last, relative to a sale of certain Crown Lands to be held at Castlemaine, on 16th August instant: Notice is hereby given that lots 22, 26, 27, and 56 have been withdrawn from sale.

J. M. GRANT,  
President of the Board of Land and Works.  
Lands and Survey Office,  
Melbourne, 8th August, 1867.

**SALE (No. 2154) OF CROWN LANDS IN FEE-SIMPLE AT MARYBOROUGH, ON 16TH AUGUST, 1867.**

WITH reference to the notification contained in the *Government Gazette* of 16th July last, relative to a sale of certain Crown Lands to be held at Maryborough, on 16th August instant: Notice is hereby given that lots 21 and 22 have been withdrawn from sale.

J. M. GRANT,  
President of the Board of Land and Works.  
Lands and Survey Office,  
Melbourne, 8th August, 1867.

**SALE (No. 2160) OF CROWN LANDS IN FEE-SIMPLE AT MELBOURNE, ON 28TH AUGUST, 1867.**

WITH reference to the notification contained in the *Government Gazette* of 26th July last, relative to a sale of certain Crown Lands to be held at Melbourne, on 28th August instant: Notice is hereby given that lot 24 has been withdrawn from sale.

J. M. GRANT,  
President of the Board of Land and Works.  
Lands and Survey Office,  
Melbourne, 8th August, 1867.

**LEASES.**

(Continued from *Gazette folio 1445.*)

THE following Leases having been executed by the Board of Land and Works, under the provisions of the 12th, 13th, and 14th sections of *The Amending Land Act 1865*, the same and counterparts thereof, respectively, have been forwarded to, and are now lying at, the respective Revenue and Land Offices undermentioned, for execution by the lessees, and the said lessees are hereby required to execute the same forthwith.

J. M. GRANT,  
President of the Board of Land and Works.  
Office of Board of Land and Works,  
Melbourne, 9th August, 1867.

**AT THE RECEIPT AND PAY OFFICE, ARAKAT.**

Names.	Area.	Agricultural Area.	Parish.
Ford, Wm. ...	A. R. P. 40 0 0	Lispower ...	Willaura
Kiddle, Lewis ...	584 0 16	"	"
Scott, Wm. R. ...	412 3 0	Woodnaggerak	Woodnaggerak
Hume, Danl. ...	148 0 32	Lexington ...	Lexington

**AT THE LAND OFFICE, CAMPERDOWN.**

West, John ...	10 0 0	Vite-vite ...	Vite-vite
Cowell, Jas. ...	517 1 21	Hainesford ...	"

**AT THE RECEIPT AND PAY OFFICE, CRESWICK.**

Trembath, Jas. ...	40 0 0	Woodnaggerak	Woodnaggerak
--------------------	--------	--------------	--------------

**AT THE COURT HOUSE, COLAC.**

Pierce, Jas. ...	5 0 0	Pomborneit ...	Pomborneit
Cahill, Michl. ...	5 0 0	"	"

**AT THE RECEIPT AND PAY OFFICE, CASTLEMAINE.**

Berry, Godfrey B. ...	311 1 30	Ballangeich ...	Ballangeich
-----------------------	----------	-----------------	-------------

**AT THE RECEIPT AND PAY OFFICE, GEELONG.**

Hume, Alice ...	5 0 0	Lexington ...	Lexington
-----------------	-------	---------------	-----------

**AT THE RECEIPT AND PAY OFFICE, HAMILTON.**

Southern, Walter ...	38 1 11	Lewisham ...	Digby
Hide, Walter ...	44 3 8	"	"

**AT THE OFFICE OF LANDS AND SURVEY, MELBOURNE.**

Davis, Chas. John ...	614 0 16	Keilambete ...	Keilambete
-----------------------	----------	----------------	------------

**AT THE RECEIPT AND PAY OFFICE, WARRNAMBOOL.**

Rackham, Thos. Robt. ...	10 0 0	Ballangeich ...	Ballangeich
--------------------------	--------	-----------------	-------------



CROWN GRANTS.

THE following additional list of Crown Grants, lying ready for delivery at the various Receipt and Pay Offices named, on the 30th June last, are published for general information.

E. S. SYMONDS,  
Under Treasurer.

Treasury,  
Melbourne, 8th August, 1867.

AT THE RECEIPT AND PAY OFFICE, DAYLESFORD.

S. Fox	P. D. McK. Aberdeen, 2
C. Crosta	W. Cross and J. Cross
J. Crawford	M. A. Craig, 2
A. Cormack	G. Cooling
D. Brown, 3	W. Bell
Ann Bailey, 2	R. Aitken
Ah Tip	W. Addison, 2
S. Adam, 3	A. G. Meriza
T. Rossi, 2	L. McKinnon, 2
A. Perrie	T. W. Murphy, 2
G. Mason	H. Martin
G. D. Lane	C. Hutton, 3
W. Harrison	F. G. Guglielmo
L. N. Gui	J. Gould
P. B. Freyer	W. Francis, 2
E. Forsyth	H. Armstrong
S. Young, 3	G. Weston
Watson and Fearnigan	A. M. Walton, 3
J. Wallace	R. Wallaco
J. Vallance	J. Twyman
E. Thomas	M. A. Sulloch
R. Shimmie	W. Shannahan, 2
E. Shannahan	C. Sequin
J. Church, 2	McDonald and McDonald, 3
J. H. Johnston	R. Rowe
J. Naples	J. Hart
P. Lucini	

AT THE RECEIPT AND PAY OFFICE, STAWELL.

*Crown Grants.*  
Constable, D.  
Fortington, H.  
Gehan, F., and Chaffreau, J.  
Stokes, Jas.

*Leases.—Amending Land Act 1865.*  
Madden, Philip  
Mayes, E.  
Morgan, Richd.  
Murphy, Jeremiah  
Maddren, Jas.  
Mayes, E.  
Mayes, J.  
Moore, Jno.  
Matheson, Donald  
McCall, Edwd.  
McPherson, D.  
McGregor, M.  
O'Farrell, Jos.  
Pritchard, J. K.  
Pickford, Geo.  
Punchard, J. B.  
Power, J.  
Peirce, E., 2  
Peirce, R. L.  
Page, M.  
Rea, Mary  
Richardson, J.  
Rea, E., 2  
Robertson, Wm.  
Sutton, Robt.  
Sutherland, B., 3  
Scanlon, Jno.  
Smith, James  
Stokes, Jas.  
Smith, P. C.  
Smith, John  
Smith, Chas.  
Smith, Patk.  
Shaw, Jas.  
Spungler, Predk.  
Tonhy, Jas.  
Tierney, Jno.  
Townsend, Jno.  
Wilkins, Wm. Jas.  
West, Chas.  
Watters, David  
Walsh, Chas.  
Webb, Thos.  
Wallace, Jno.

*Leases.*  
Adkins, T.  
Foreman, J. E.  
Fraser, W.  
Lenaghan, N.  
Merritt, F.  
Mather, R.  
Hill, B.  
Napier, W.  
Wilson, W.

AT THE RECEIPT AND PAY OFFICE, MARYBOROUGH.

Allan, W., 3	Capper, W. T.
Arnold, F. P., 2	Carney, W.
Bahaddoor, J., 3	Cohen and others
Barker and Barker, 3	Coles, W.
Barret, C. H.	Coulman, R.
Barratt, W. H.	Cassar and Jemmerson
Barrett, S., 2	Cowley, A., 2
Buchan, W.	Crawford, G. F.
Berger and Berger	Daly, H. O.
Bridgen, G.	Dalkin, W., 2
Bullen, J. A.	Daniel, W. M.
Butcher, E., 4	Dawson and Dawson
Bygrave, G., 2	Deane and McCormack
Chapponnet, J.	Doswell, C.
Cannon, E., 3	Dumbar, J. W., 4

Davies, G.	Rhodes, J. W., 2
Edmond, J.	Rigby and Harris
Edmondson, W.	Riedal, J. H.
Edward and Chiswick	Parnell, H.
Ehrstein and Wright	Parkinson, R.
Foreman, J. E.	Pearson, C. K.
Fletcher, D.	Pembroke, W.
Fraser, W.	Pew, W.
Garland, M.	Philpots, G. W.
Gray, J. R.	Porteous and Willoughby
Gray, W.	Price, S., 3
Griffiths, E., 3	Smith, W.
Harper, J., 3	Shadwell, J. J.
Hackett, W.	Shaw, A., 4
Hahey, J.	Sheahan, J.
Hamilton, J., 2	Sparrow, S.
Howard, J.	Sparrow, J., 2
Hansford, W. T.	Spencer and Flogdon
Henderson, T.	Stanthorpe, H., 4
Hettman, W.	Stewart and Brett
Hicksell, R.	Tate, M., 2
Hoe, E.	Taylor, D.
Hole, R.	Tracey, T., 3
Hoe, G., 3	Trevithick, H., 2
Hosie, H.	Thomson, A.
Huntingdon, J., 3	Twiddy, R.
Jackson, J., 5	Tyrer, J.
Jones, J.	Virtue, D. W.
Keane, T. J.	Valentine, T.
Kennedy, D., 2	Wragg, J.
Leslie, R.	Walters, H. S.,
Lowe, J., 2	Warring, G.
McGregor, H.	White, R., 3
McKinney, W.	White, M., 2
McInerney, J.	Wilson, J.
McKenzie, A., 2	Williams, T.
McMahon, J.	Walton, W., 2
McGuire, J. E.	Woods, W.
Marshall, T.	
Moore, M.	
Maddox, J. G.	
Norris, G.	
O'Reilly, J., 3	
Owen, J.	
Owen, F.	
Smith, J.	
Quinlan and McCarthy	
Richards, S.	
Ross, B.	

APPROACHING LAND SALES.

Sales of Crown Lands in Fee-simple to be held at the under-mentioned places and dates, previously notified, viz.—

	No. of Gazette.
<b>BEECHWORTH—</b>	
Friday 16 August ... ..	76
<b>BRNALLA—</b>	
Friday 23 August ... ..	78
<b>CASTLEMAINE—</b>	
Friday 16 August ... ..	76
<b>DIGBY—</b>	
Tuesday 3 September ... ..	82
<b>DUNOLLY—</b>	
Friday 23 August ... ..	78
<b>GEELONG—</b>	
Tuesday 3 September ... ..	82
<b>HAMILTON—</b>	
Tuesday 3 September ... ..	82
<b>INGLEWOOD—</b>	
Friday 6 September ... ..	84
<b>LANDSBOROUGH—</b>	
Thursday 12 September ... ..	84
<b>MARYBOROUGH—</b>	
Friday 16 August ... ..	76
Friday 30 August ... ..	81
<b>MELBOURNE—</b>	
Tuesday 13 August ... ..	74
Friday 23 August ... ..	78
Tuesday 27 August ... ..	79
Wednesday 28 August ... ..	79
Tuesday 3 September ... ..	82
Wednesday 4 September ... ..	82
<b>MYERS' FLAT—</b>	
Friday 16 August ... ..	81
<b>REDBANK—</b>	
Monday 26 August ... ..	79
<b>SALE—</b>	
Friday 6 September ... ..	84
<b>SANDHURST—</b>	
Friday 16 August ... ..	76
Tuesday 27 August ... ..	79
<b>ST. ARNAUD—</b>	
Tuesday 3 September ... ..	82
Friday 6 September ... ..	84
<b>TARADALE—</b>	
Friday 6 September ... ..	84
<b>TARNAGULLA—</b>	
Friday 30 August ... ..	81
<b>WANGARATTA—</b>	
Friday 30 August ... ..	81

Lands and Survey Office,  
Melbourne.

**SALE (No. 2178) OF CROWN LANDS IN FEE-SIMPLE  
AT STAWELL, ON 10TH SEPTEMBER, 1867.  
To be conducted by the RECEIVER AND PAYMASTER.**

IN pursuance of the fortieth section of *The Land Act 1862*, the Board of Land and Works hereby give notice that a public auction will be holden at ELEVEN o'clock of Tuesday, the tenth day of September next, at the Court House, Stawell, for the sale of Crown Lands in fee-simple.

Such lands will be offered in the lots hereinafter specified, at the upset price fixed to each lot respectively, and will be sold in fee-simple.

A deposit of one-half the price at which each lot is sold must be paid by the purchaser at the time of sale, and the residue of such price must be paid within one month from that time.

**TOWN LOTS.**

**STAWELL, COUNTY UNNAMED, PARISH OF STAWELL.**

*In the township of Stawell, on the road to Ararat.*

Lot 1. Allotment 11, section 22, 3r. 31p. Upset price 16*l.* per acre. Valuation 55*l.*

Lot 2. Allotment 12, section 22, 2r. 1p. Upset price 8*l.* per acre.

Lot 3. Allotment 8 B, section 25, 24p. Upset price 16*l.* per acre. Valuation 200*l.*

**SUBURBAN LOTS.**

**COUNTY UNNAMED, PARISH UNNAMED.**

*Situated at Deep Lead, Pleasant Creek.*

Lot 4. Allotment 173 A, 1a. 3r. 17p. Upset price 3*l.* per acre.

Lot 5. Allotment 173 B, 1a. 1r. 7p. Upset price 3*l.* per acre.

Lot 6. Allotment 179, 4a. Upset price 2*l.* per acre. Valuation 70*l.*

Lot 7. Allotment 180, 1a. 3r. Upset price 3*l.* per acre.

Lot 8. Allotment 181, 1a. 2r. Upset price 3*l.* per acre.

Lot 9. Allotment 182, 1a. 2r. 13p. Upset price 3*l.* per acre.

Lot 10. Allotment 184, 2a. Upset price 3*l.* per acre. Valuation 55*l.*

Lot 11. Allotment 185, 3a. 1r. Upset price 1*l.* per acre.

Lot 12. Allotment 186, 1a. 2r. 5p. Upset price 3*l.* per acre.

Lot 13. Allotment 187, 2r. 5p. Upset price 4*l.* per acre.

Lot 14. Allotment 188, 1r. 19p. Upset price 4*l.* per acre.

Lot 15. Allotment 189, 1r. 16p. Upset price 4*l.* per acre.

Lot 16. Allotment 190, 2r. 20p. Upset price 4*l.* per acre.

Lot 17. Allotment 190 A, 3r. 6p. Upset price 4*l.* per acre.

Lot 18. Allotment 191, 1a. 0r. 20p. Upset price 3*l.* per acre.

Lot 19. Allotment 192, 2r. 5p. Upset price 4*l.* per acre.

Lot 20. Allotment 193, 1a. 0r. 27p. Upset price 3*l.* per acre.

Lot 21. Allotment 194, 1a. 1r. 28p. Upset price 4*l.* per acre. Valuation 160*l.*

Lot 22. Allotment 195, 1a. Upset price 4*l.* per acre.

Lot 23. Allotment 196, 1a. Upset price 4*l.* per acre.

Lot 24. Allotment 197, 13a. 1r. 18p. Upset price 1*l.* per acre.

Lot 25. Allotment 198, 2a. 1r. 24p. Upset price 1*l.* 10s. per acre.

Lot 26. Allotment 199, 1a. 0r. 30p. Upset price 3*l.* per acre.

Lot 27. Allotment 200, 1a. 0r. 26p. Upset price 4*l.* per acre. Valuation 125*l.*

Lot 28. Allotment 201, 3a. 2r. 27p. Upset price 1*l.* per acre.

Lot 29. Allotment 202, 2a. 1r. 36p. Upset price 1*l.* 10s. per acre.

Lot 30. Allotment 203, 5a. 2r. 16p. Upset price 1*l.* per acre.

Lot 31. Allotment 204, 6a. 2r. 35p. Upset price 1*l.* per acre.

Lot 32. Allotment 205, 3a. 1r. 17p. Upset price 1*l.* per acre.

Lot 33. Allotment 206, 1a. 2r. 16p. Upset price 3*l.* per acre.

Lot 34. Allotment 207, 4a. Upset price 1*l.* per acre.

Lot 35. Allotment 208, 1a. 1r. Upset price 4*l.* per acre. Valuation 55*l.*

Lot 36. Allotment 209, 1a. Upset price 3*l.* per acre.

**COUNTY UNNAMED, PARISH OF STAWELL.**

*On the Concongella Creek.*

Lot 37. Allotment 9, section 2, 22a. 2r. 8p. Upset price 1*l.* 10s. per acre. Valuation 7*l.*

Lot 38. Allotment 10, section 2, 12a. 1r. 8p. Upset price 1*l.* 10s. per acre. Valuation 7*l.*

Lot 39. Allotment 12, section 2, 32a. 0r. 35p. Upset price 1*l.* 10s. per acre. Valuation 7*l.*

Lot 40. Allotment 17, section 2, 10a. 2r. 31p. Upset price 1*l.* 10s. per acre. Valuation 7*l.*

J. M. GRANT,  
President.

Office of the Board of Land and Works,  
Melbourne.

**APPLICATIONS FOR AID TO NEW SCHOOLS.**

THE Board of Education hereby notify that they have received applications for aid to Schools to be established under the provisions of the Common Schools Act, in the under-mentioned localities, and that the same have been referred to the proper officers for report:—

No. of Application.	Name of Locality.
694	Mansfield.
695	Franklinford.
696	Linton's.
697	Wurder Boluo.
698	Fyansford.
701	Swift's Creek.
702	Burk's Flat.

(By Order of the Board)

B. F. KANE,  
Secretary.

Education Office,  
Melbourne, 9th August, 1867.

**WEEKLY ABSTRACT OF BIRTHS AND DEATHS.  
ABSTRACT OF BIRTHS AND DEATHS REGISTERED IN THE  
METROPOLITAN AND SUBURBAN REGISTRATION DISTRICTS  
DURING THE WEEK ENDING 3RD AUGUST, 1867.**

District.	Deputy Registrar.	Births.	Deaths.
Boroondara	J. D. Bragge	1	2
Brighton	S. P. Simmonds	1	1
Brunswick	Joseph George	3	0
Collingwood	H. W. Mortimer	20	4
Flemington	James Gibson	1	0
Footscray	J. C. C. Schild	0	2
Kew	F. Barnard	0	0
Melbourne (South)	Ellen Tierney	20	8
Melbourne (North)	G. F. Nagle	44	13
Prahran	A. P. White	7	5
Richmond	W. H. Lagoe	18	3
Sandridge	Andrew Plummer	5	2
Emerald Hill	Andrew Plummer	19	7
South Yarra	E. B. Taylor	3	1
St. Kilda	F. T. Van Hemert	9	4
Williamstown	Edmund Burke	7	3
		153	55

Five out of the eight deaths registered in South Melbourne occurred in public institutions. All the districts are reported upon most favorably, both in regard to sickness and mortality.

WILLIAM HENRY ARCHER,  
Registrar-General.

Registrar-General's Office,  
Melbourne, 8th August, 1867.

**MINING LEASES DECLARED VOID.**

IT is hereby notified, in accordance with the Order in Council of the 24th December, 1866, that the undermentioned Leases of Auriferous Crown Lands have been declared void:—

**BEECHWORTH DISTRICT—GOULBURN DIVISION (WOOD'S POINT).**

No. 763, dated 13th August, 1866; J. Macleod; 8a. 1r. 34p.; Thackeray.

No. 948, dated 21st March, 1867; W. J. Boobier; 12a. 1r. 26p.; Royal Standard Spur.

**GOULBURN DIVISION (JAMIESON).**

No. 557, dated 17th May, 1866; W. H. Husband; 15 acres; Swampy Creek.

**GIPPSLAND DISTRICT—KOBANA DIVISION (JERICHO).**

No. 596, dated 30th April, 1866; The Blue Jacket Amalgamated Gold Mining Company (registered); 10a. 0r. 32p.; Blue Jacket.

**MARYBOROUGH DISTRICT—KORONG DIVISION (INGLEWOOD).**

No. 501, dated 19th March, 1866; The Bendigo Quartz Mining Company (registered); 11a. 3r. 24p.; Dartmouth Reef.

**SANDHURST DISTRICT—WARANGA DIVISION.**

No. 320, dated 10th June, 1861; J. Jones and others; 2a. 3r. 28p.; Albert Reef, Whiroo.

**KILMORE DIVISION.**

No. 851, dated 16th August, 1866; E. Barker; 21 acres; Junction, Yea.

No. 1106, dated 1st April, 1867; P. Hunt and another; 24 acres; two miles east of Mount William, parish of Goldie.

R. BROUGH SMYTH,  
Secretary for Mines.

Office of Mines,  
Melbourne, 9th August, 1867.

**MINING LEASE.**

NOTICE is hereby given that the undermentioned Mining Lease is now lying at this office, for execution by the lessees thereof; and unless so executed within seven days from the publication of this Notice it will be returned to the office of the Honorable the Minister of Mines, Melbourne:—

Lease No. 954, Beechworth; dated 11th July, 1867; 15 years; 4a. 0r. 33p.; Edward's Reef, Donnelly's Creek; "The Harp of Erin Amalgamated Quartz Mining and Crushing Company."

W. H. FOSTER,  
Warden.

Warden's Office,  
Walhalla, 9th August, 1867.

**MINING LEASES.**

NOTICE is hereby given that the undermentioned Leases are now lying in this office for execution by the lessees thereof; and unless so executed within seven days from this date, they will be returned to the Office of Mines:—

Lease 973, Beechworth; 15 years; 29th July, 1867; 10a. 3r. 26p.; East of Castle Reef; Andrew Caldwell.

Lease 971, Beechworth; 15 years; 25th July, 1867; 1a. 1r.; Raspberry Creek; T. Hill, S. O. Bailey, and G. Hewitt.

J. H. ALLEY,  
Warden.

Warden's Office,  
Wood's Point, 9th August, 1867.



WARRENAMBOOL—Wednesday 25 September.  
 WOOD'S POINT—Wednesday 27 November.  
 YACKANDANDAH—Tuesday 13 August.

COURTS OF MINES.

COURT OF THE CHIEF JUDGE—  
 Melbourne—Tuesday 20 August.  
 ARARAT DISTRICT—  
 Ararat—Thursday 29 August.  
 Beaufort—  
 Pleasant Creek—Friday 13 September.  
 BALLARAT DISTRICT—  
 Ballarat—Tuesday 3 September.  
 Buninyong—Tuesday 13 August.  
 Creswick—Tuesday 13 August.  
 Mount Blackwood—Wednesday 18 September.  
 Smyth's Creek—Thursday 15 August.  
 Steiglitz—Friday 18 October.  
 BRECHWORTH DISTRICT—  
 Beechworth—  
 Chiltern—  
 Jamieson—  
 Morse's Creek—  
 Omeo—  
 Rutherglen—Saturday 10 August.  
 Wood's Point—Wednesday 27 November.  
 Yackandandah—Tuesday 13 August.  
 CASTLEMAINE DISTRICT—  
 Castlemaine—  
 Fryerstown—Thursday 29 August.  
 Hepburn (Daylesford)—Wednesday 21 August.  
 Kyneton—Tuesday 27 August.  
 Maldon—Friday 30 August.  
 St. Andrew's—  
 Paradise—Wednesday 28 August.  
 GIPPSLAND DISTRICT—  
 Sale—Wednesday 11 September.  
 MARYBOROUGH DISTRICT—  
 Amherst—Thursday 12 September.  
 Avoca—  
 Carisbrook—Thursday 29 August.  
 Dunolly—Thursday 15 August.  
 Ingleswood—  
 Maryborough—Thursday 19 September.  
 St. Arnaud—  
 Tarnagulla—Wednesday 14 August.  
 SANDHURST DISTRICT—  
 Heathcote—Tuesday 29 October.  
 Kilmore—Wednesday 30 October.  
 Rushworth—Tuesday 10 September.  
 Sandhurst—Friday 23 August.

TENDERS.

NOTICE TO CONTRACTORS.

A LIST of Works whose estimated cost is under £50 will be placed in the Contractors Room of this office at Noon, on the Monday of each week. Tenders for such works will be opened at this office at Twelve noon of each succeeding Thursday.

WILLIAM M. K. VALE,  
 Commissioner of Public Works.

Department of Public Works,  
 Melbourne, 17th June, 1867.

PUBLIC WORKS OFFICE, MELBOURNE.

TENDERS will be received at this office until Twelve o'clock on the days and for the purposes undermentioned. Particulars may be learnt at this office, and also at the offices named in each instance.

Fencing Police Paddock, Coleraine. (Specifications, &c., also at Police Office, Hamilton) ...14th August.  
 Quarters and Lock-up for Police at Rosedale. (Specification, &c., also at the Office of the Superintendent of Police at Sale) ...14th August.  
 Repairs and Additions to Superintendent's Quarters, Police Camp, Ballarat. (Specifications, &c., also at Police Office, Ballarat) ...14th August.  
 Repairs to the Court House, at Kyneton. (Specifications, &c., also at the Clerk's Office, Court House, Kyneton) ...14th August.  
 Sundry Repairs at Crown Lands Office, Melbourne 14th August.  
 Portable Buildings for Police (stock), Melbourne, in two contracts ...14th August.  
 Forming and Metalling Yards, making Drains, &c., &c., at the Immigration Depot, Melbourne ...14th August.  
 Police Quarters, Flemington ...21st August.  
 Sundry Works, Industrial Schools, Geelong. (Plans, &c., also at Industrial Schools Office, Geelong) ...21st August.  
 Sundry Works to Portland Gaol. (Plans, &c., also at the Gaol, Portland) ...21st August.  
 Alterations and Repairs, Kilmore Gaol. Specifications, &c., also at the Office of the Governor of the Gaol, Kilmore) ...21st August.

WILLIAM M. K. VALE.

LANDS FOR PASTORAL OCCUPATION.

TENDERS will be received (under the 39th section of *The Amending Land Act 1865*) by the Land Officer, Ararat, up to Noon of Tuesday, the 10th day of September next, at the District Survey Office, Ararat, for the occupation (for pastoral purposes only) of the portions of land hereunder described, subject to the following terms, conditions, limitations, and provisions contained in *The Land Act 1862* and *The Amending Land Act 1865*, relating to the ordinary pastoral occupation of Crown lands, and to the provisions of the 73th section of the first-named Act defining the privileges of travellers.

1. The period of occupation will be one year from the date of the acceptance of the tender.
  2. The minimum fee in each case will be £5, in accordance with the Regulations of the 16th May, 1865.
  3. The license fee must be paid every year in advance; the first fee must accompany the tender or be paid by the successful tenderer or his agent immediately on the declaration of the tenders, otherwise the offer of the next highest tenderer who may be prepared to comply with this condition will be accepted.
  4. The licensees will be subject to the granting of licenses under the 42nd section of *The Amending Land Act 1865*, without any reduction of the license fee or allowance for compensation during the current year of the occupancy.
  5. If the land be not required for sale or for other appropriation, the license will be renewable at the option of the said Board, on the same terms and conditions, provided application be made by licensee two months prior to the expiry of the current license, and payment of license fee for the ensuing year be made on approval of the Board being signified.
  6. If any error whatsoever be made to appear in the description or area of the portions of land to be licensed hereunder, the same shall be rectified, and a compensation or equivalent in satisfaction thereof, shall be determined by the Board of Land and Works, and accepted by the licensee in full of claim for loss or damage sustained thereby, or in the event of the licensee being dissatisfied with the amount so determined, the Board may cancel such license and return to the licensee the proportionate part of the license fee for the unexpired term of such license.
  7. Any improvements made upon the land will be so made at the risk of the licensee, as no compensation will be made for such improvements, neither will any time after the expiration of this license be allowed to remove any improvement so made.
  8. The highest or any tender not necessarily accepted.
- Plans and information may be obtained in this office, and the District Survey Office of Ararat.

J. M. GRANT,

President of the Board of Land and Works,  
 Office of Lands and Survey,  
 Melbourne, 7th August, 1867.

DESCRIPTION OF THE LOTS.

Lots.	Allotments.	Parish.	County.	Area.
1	55B	Nekeeya	Ripon ...	A. R. P. 40 0 0
2	73 and 74	"	"	320 0 0
3	D	"	"	360 0 9
4	60 and 62	"	"	640 0 0
5	63 and 64	"	"	640 0 0
6	77 and 78	"	"	640 0 0
7	79	"	"	640 0 0
8	81	"	"	599 2 23
9	82	"	"	640 0 0
10	Y	Moyston	"	436 2 19
11	X	"	"	381 0 0
12	20, 21, 22, 23, 24, 25	Lexington	"	432 0 0
13	27	Watgania	"	176 3 32
14	57	"	"	319 3 24
15	59 and 60	"	"	640 0 0
16	71	"	"	160 0 0
17	73 and 73A	"	"	300 0 27
18	11 and 11A	"	"	193 0 12
19	2B of section 41	Bunnugal	"	232 3 32
20	1A, 1B of section 3	Parupa ...	"	160 0 0
21	4A, 4B of section 3	"	"	160 0 0
22	3A, 3B of section 4	"	"	47 2 37
23	1A, 1B	Kalymna	"	636 0 0
24	2A	"	"	313 0 0
25	10A, 10B	"	"	623 0 8
26	2A, 2B	Willaura	"	625 0 14
27	54A, 54B	"	"	186 3 2

UNIFORM CAPS, ETC.

FRESH Tenders will be received until Noon of Wednesday, the 14th day of August, 1867, for the supply of Uniform Caps and Bands, in such quantities as may be required, for guards, porters, pointsmen, &c., during the year 1868.

- Cloth caps,
- Cloth bands, silver embroidered,
- Ditto, worsted ditto.

The caps and bands to be in strict accordance with sample, well made and sewn, cloth properly shrunk, and in every respect subject to the approval of the Traffic Superintendent.

The contractor will be liable to any expense incurred by the Government, owing either to delay in the execution of orders or to rejection of caps and bands when delivered.

The whole of the caps and bands ordered must be made to measure (for which purpose a free pass to all stations will be

granted), and delivered free of charge to the Railway Store-keeper, Williamstown, on or before the 1st day of May, 1863.

A deposit of 10 per cent. on the amount of the contract will be required on acceptance of the tender.

Tenderers must state the security proposed, whether in debentures, bank deposit-receipt, cash deposit, guarantee society's bond, or sureties; if the latter, the tender must be accompanied by a certificate from two responsible persons that they are willing to become bound as sureties; and in either case the bond must be executed within ten days of acceptance of the tender, failing which, the contract may be again advertised at the risk of the tenderer, or another tender accepted. The Government will not necessarily accept the lowest or any tender, and may elect to require money surety. Persons failing to take up their contract will be disqualified as future contractors.

The names of the tenderers and their proposed sureties, together with their addresses, must be stated at full length.

Tenders, sealed and marked, "Tenders for Uniform Caps and Bands for Victorian Railways," to be addressed to the Chairman of the Tender Board, Stores and Transport Office, King street, Melbourne, where samples may be seen and further particulars obtained.

J. F. SULLIVAN.

Department of Railways,  
Melbourne, 30th July, 1867.

#### CONVEYANCE OF MAILS.

TENDERS will be received at this office until Noon on Thursday, the 22nd instant, for the Conveyance of Mails to and from ROCHESTER and COROP, three days a week, from the 1st September to 31st December, 1867.

WILLIAM TURNER,  
Deputy Postmaster-General.

General Post Office,  
Melbourne, 5th August, 1867.

#### Police Sales.

##### DUNOLLY.

THE undermentioned confiscated goods, seized and confiscated under the Act No. 227, will be sold by auction, at the Dunolly Police Station, at Twelve noon, on Saturday, the 10th of August, 1867:—

3 casks	containing	ale
2 bottles	"	brandy
2 ditto	"	rum
3 ditto	"	gin
1 ditto	"	sherry

FREDK. C. STANDISH,  
Chief Commissioner of Police.

Police Department, Chief Commissioner's Office,  
Melbourne, 30th July, 1867.

##### INGLEWOOD.

THE undermentioned confiscated goods, seized and confiscated under the Act No. 227, will be sold by auction, at the Inglewood Police Station, at Twelve noon on Saturday, the 10th of August, 1867:—

2 casks	containing	ale
14 bottles	"	gin
1 demijohn	"	whiskey
2 ditto	"	brandy

FREDK. C. STANDISH,  
Chief Commissioner of Police.

Police Department, Chief Commissioner's Office,  
Melbourne, 30th July, 1867.

##### RICHMOND.

THE undermentioned unclaimed property, now in the hands of the police, will be sold by auction at the Richmond Depot (unless previously claimed), at Twelve noon, on Saturday, 17th August, 1867.

1 gold ring
5 pairs of boots
1 piece of drugget, and a small quantity of miscellaneous property, articles of clothing, &c.

At the same time and place, will be sold the undermentioned confiscated property:—

4 bags
1 revolver
1 compass
1 pistol, and some miscellaneous property of minor value

FREDK. C. STANDISH,  
Chief Commissioner of Police.

Police Department, Chief Commissioner's Office,  
Melbourne, 30th July, 1867.

#### TO NEWSPAPER PROPRIETORS.

FORMS of a Recognizance of the Printer and Publisher of a Newspaper under the 19th section of the *Printers and Newspapers Registration Statute 1864*, can be obtained on application at the Government Printing Office.

J. FERRES,  
Government Printer.

#### NOTICE.

NEW MINING MAP OF VICTORIA, showing in colors the Alluvial Workings and Quartz Reefs. Compiled from most recent surveys. Price 10s. 6d. Government Printing Office, and Office of Mines, Queen street.

#### THE GOVERNMENT GAZETTE.

SUBSCRIPTIONS.—The subscription, on and after the 1st January, 1864, including Postage, will be at the rate of £2 per annum, or 10s. per quarter, payable in advance.

Subscribers will not in future receive the Acts of Parliament with the Gazette.

Subscriptions are required to terminate with the quarters ending March, June, September, or December; a less period than three months cannot be subscribed for.

ADVERTISEMENTS will be charged at the uniform rate of Sixpence per line throughout.

POSTAGE STAMPS cannot in any case be received in payment from any place at which Post Office Orders are issued, and under any circumstances ARE SUBJECT TO A DEDUCTION AT THE RATE OF ONE SHILLING IN THE POUND.

The GOVERNMENT GAZETTE is published on TUESDAY and FRIDAY in each week, and Notices for insertion must be received by the Government Printer on or before Ten o'clock of the day preceding the day of publication.

Single copies of the GOVERNMENT GAZETTE will be 1s. each.

\* \* \* All payments are required in advance, and Letters and Remittances should be addressed to "The Government Printer, Melbourne."

December, 1863.

#### NOTICE.

MESSRS. GORDON AND GOTCH, of Great Collins street west, Melbourne, and 281, George street, Sydney, are appointed Agents to receive Advertisements and Subscriptions for the *Government Gazette*. A copy of the *Gazette* is filed for public reference.

J. FERRES,  
Government Printer.

1st October 1862.

#### Private Advertisements.

##### BOROUGH OF WILLIAMSTOWN.

NOTICE is hereby given that the Council of this Borough will, at the ordinary meeting to be held on 26th August, 1867, consider a proposition for borrowing money under the provisions of the "Municipal Corporations Act 1863."

And it is hereby further notified that the amount of such proposed loan is Six thousand pounds; that the rate of interest is Eight per centum per annum; that the purposes to which it is to be applied are the redemption of debentures issued under the previous loan, the making of streets, and channelling for drainage purposes within the said borough. The principal is proposed to be made payable in ten equal annual sums at the banking houses of the English, Scottish, and Australian Chartered Bank, at Melbourne or Williamstown, and the interest payable half-yearly, upon the presentation of the debentures with the coupon for the interest then due attached, at any of the banking houses of the said English, Scottish, and Australian Chartered Bank in the colony of Victoria.

And it is hereby further notified that the amount of the "special rate" proposed for securing the said loan is Ninepence in the pound of the valuation of the rateable property within the said borough.

(Signed)

RICHARD DOWMAN,  
Mayor.

Council Chambers,  
Williamstown, 7th August, 1867.

No. 1638

##### SHIRE OF TULLAROOP.

THE Council of the Shire of Tullaroop have duly appointed

Mr. CORNELIUS O'LEARY,

as Collector of Tolls at the Moolort Toll-Gate in the said Shire (in lieu of Mr. Robert McAuly resigned).

FREDK. F. OUTTRIM,  
Secretary.

Tullaroop Shire Office, 5th August, 1867.

No. 1635

##### SHIRE OF MARONG.

NOTICE is hereby given that the Council of the Shire of Marong has appointed

Messrs. CHARLES WILLIAM BUCKLAND,

PETER NELSON, and

WILLIAM HAZLETT,

to be Managers of the Glen Grant Farmers' Common.

JAMES PARIS,  
Secretary.

Lockwood, 1st August, 1867.

No. 1625

**PATENT FOR AN INVENTION INTITULED "AN IMPROVED METHOD OF PRESERVING MEATS BY COMBINING THEM WITH BREADSTUFFS."**

THIS is to notify that Alexander McCubbin, of Melbourne, baker, did, on the fifteenth day of March, 1867, deposit at the office of the Chief Secretary, in Melbourne, a specification, or instrument, in writing, under his hand and seal, particularly describing and ascertaining the nature of the said invention, and in what manner the same is to be performed; and that by reason of such deposit the said invention is protected and secured to him exclusively for the term of six calendar months thence next ensuing. And I do further notify that the said Alexander McCubbin has given notice, in writing, at my chambers, of his intention to proceed with his application for letters patent for the said invention, and that I have appointed Saturday, the thirty-first day of August next, at Eleven o'clock in the forenoon, at my chambers, to hear and consider the said application and all objections thereto; and I do hereby require all persons having an interest in opposing the grant of such letters patent, to leave, on or before the twenty-seventh day of August, at my chambers in Melbourne, particulars in writing of their objections to the said application, otherwise they will be precluded from urging the same.

Given under my hand this twenty-ninth day of July, A.D. 1867.

GEO. HIGINBOTHAM,  
Attorney-General.

Crown Law Offices,  
192, Collins street east. No. 1632

**PATENT FOR AN INVENTION INTITULED "AN IMPROVED METHOD OF TREATING HIDES IN THE PROCESS OF TANNING, AND A NEW APPARATUS FOR CARRYING OUT SUCH METHOD."**

THIS is to notify that Moritz Michaelis, Isaac Hallenstein, and Arthur Cleghorn, all of Footscray, near Melbourne, tanners, did, on the twenty-fourth day of July, 1867, deposit at the office of the Chief Secretary, in Melbourne, a specification, or instrument in writing, under their hands and seals, particularly describing and ascertaining the nature of the said invention, and in what manner the same is to be performed; and that by reason of such deposit the said invention is protected and secured to them exclusively for the term of six calendar months thence next ensuing. And I do further notify that the said Moritz Michaelis, Isaac Hallenstein, and Arthur Cleghorn, have given notice, in writing, at my chambers, of their intention to proceed with their application for letters patent for the said invention, and that I have appointed Monday, the ninth day of September next, at eleven o'clock in the forenoon, at my chambers, to hear and consider the said application and all objections thereto; and I do hereby require all persons having an interest in opposing the grant of such letters patent, to leave on or before the fifth day of September, at my chambers in Melbourne, particulars, in writing, of their objections to the said application, otherwise they will be precluded from urging the same.

Given under my hand this second day of August, A.D. 1867.

GEO. HIGINBOTHAM,  
Attorney-General.

Crown Law Offices,  
192, Collins street east. No. 1633

**MELBOURNE EXCHANGE COMPANY.**

NOTICE is hereby given that the Half-yearly General Meeting of the Melbourne Exchange Company will be held at the Hall of Commerce, Collins street, on Tuesday, the 14th instant, at Eleven a.m., when the directors will present their Report for the Half-year ending 30th June, 1867, and the directors for the ensuing year will be elected.

By Order of the Directors, JOHN RUSSELL,  
Secretary.

No. 1623

**DISSOLUTION OF PARTNERSHIP.**

WE the undersigned, hitherto trading under the style or firm of "Hall and Kemp," stock and sharebrokers, Ballarat, have this day dissolved partnership by mutual consent. Ballarat, 5th August, 1867.

JOHN HALL,

Witness to the signature  
of John Hall

J. H. WERE.

WILLIAM SAML. KEMP.

Witness to the signature  
of William Samuel Kemp—  
J. H. WERE.

No. 1634

In the Supreme Court of the } *Fi. Fa.*—No. 1410.  
Colony of Victoria.

Between MACPHERSON and OTHERS, exors. and exts., Plaintiffs,  
and  
LAURENCE SPRING, Defendant.

NOTICE is hereby given that, under and by virtue of the above writ of *fi. fa.*, the Sheriff of the Belfast Circuit District will cause to be sold by public auction, at the Victoria Hotel, Grey street, Hamilton, on Tuesday, the 10th day of September, 1867, at the hour of Twelve o'clock noon, unless this execution be previously satisfied, all the right, title, and interest (if any) of the above-named defendant in and to allotment 5 of section 1, parish of Bochara.

GEO. CHAS. FRICKER,  
Sheriff's Officer.

Sheriff's Office,  
Hamilton, 6th August, 1867. No. 1637

In the Supreme Court.—No. 2923.

ELLIOT v. HIGGINS.

I SHALL sell, on the 10th day of September, 1867, on the claim, Goulburn River, at Twelve o'clock noon, all the above-named defendant's right, title, and interest in one-third share in alluvial claim, known as "Miller's Spur Claim," about four and a half miles from Wood's Point; also, one-third share in race and flumes, together with share of tools, boxes, hut, &c.; unless this execution is previously satisfied.

Terms—Cash.  
Dated this 1st day of August, 1867.

THOMAS LONGBOTTOM,  
Special Bailiff.

No. 1620

In the Supreme Court of the } *Fi. Fa.*  
Colony of Victoria.

Between G. S. HEPBURN, Plaintiff,  
and  
RICHARD BULL, Defendant.

TAKE notice that under and by virtue of the above writ, the Sheriff of the Ballarat Circuit District will cause to be sold by public auction, at the City Hotel, Lydiard street, Ballarat, in the said colony, at the hour of Twelve o'clock noon, on Monday, the 9th day of September, 1867, all the right, title, and interest (if any), of the above-named defendant in and to allotment 39, section A, parish of Bullarook, and county of Talbot, containing 149 acres 2 roods and 22 perches, held under lease for 14 years from 8th May, 1865; unless this execution be previously satisfied.

Terms—Cash.

C. W. KELHAM,  
Sheriff's Officer.

Sheriff's Office,  
Ballarat, 25th April, 1867.

No. 1618

NOTICE is hereby given that the partnership hitherto subsisting between Philip Falk, Salis Falk, and Isaac Jacobs carrying on business as Australian and general merchants, at Manchester, in England, under the style or firm of P. and S. Falk, and in the city of Melbourne, in the colony of Victoria, in the city of Sydney, in the colony of New South Wales, and in the city of Adelaide, in the colony of South Australia, under the style or firm of "P. Falk and Company," was dissolved by mutual consent on the thirty-first day of July, last, so far as regards Mr. Isaac Jacobs.

Messieurs Philip Falk and Salis Falk will continue the businesses at Manchester, Melbourne, and Adelaide on their own account, under the same styles or firms as heretofore, and will receive and pay all debts due to or from the copartnership in respect thereof respectively.

Mr. Isaac Jacobs will continue the business in Sydney in his own name and on his own account, and will receive and pay all debts due to or from the copartnership in respect of the Sydney business.

Dated this fifth day of August, One thousand eight hundred and sixty-seven.

PHILIP FALK,  
by SALIS FALK,  
SALIS FALK,  
I. JACOBS.

Witnesses—

ALF. B. MALLESON, solicitor and notary public, Melbourne,  
P. D. PHILLIPS, solicitor, Melbourne. No. 1627

**TRUE BLUE QUARTZ MINING COMPANY (REGISTERED), ST. GEORGE'S REEF, BLACKWOOD.**

**FOURTH Half-yearly Statement.**

To paid Cartage and crushing	£120 2 5
Tributors	862 15 9
Shareholders' dividends	354 16 0
Rent	4 10 9
Salary, postage, &c.	22 0 6
Balance at bankers	1 8 10
	£1,465 9 8

By Balance	£68 15 2
Gold sold	1,896 14 1
	£1,465 9 8
By Balance brought down	£1 8 10

**LIABILITIES.—Nil.**

**ASSETS.**

Mining lease, plant, &c., paid up capital	£457 12 2
Cash at bankers	1 3 10

No. 1626

**GREAT BRITAIN MINING AND DRAINAGE COMPANY (REGISTERED).**

Liabilities	Nil.
Assets	£5,891 18 0
Uncalled capital	£4,042 10 0

ALLEN REEVE, Manager.  
Sandhurst, 30th June, 1867. No. 1629

**MORNING LIGHT GOLD MINING COMPANY**  
(REGISTERED), HUNTLY.  
**BALANCE-SHEET to 22nd July, 1867.**

ASSETS.	
By Plant, mining property, &c. ... ..	£5,000 0 0
Uncalled capital ... ..	1,901 0 0
	<hr/>
	£6,901 0 0
LIABILITIES.	
Bank ... ..	£923 19 6
Outstanding accounts ... ..	45 10 0
	<hr/>
	£969 9 6
RECEIPTS.	
Balance from last half-year's account ... ..	£22 13 0
Received for water ... ..	5 5 0
Gold ... ..	1,323 12 3
Calls ... ..	165 0 0
	<hr/>
	£1,521 10 3
EXPENDITURE.	
Mining expenses. ... ..	£1,182 7 4
Permanent works ... ..	39 3 0
Stationary and advertisements ... ..	7 13 2
Preliminary expenses ... ..	0 18 0
Bank ... ..	275 0 0
Rent of lease ... ..	10 1 0
Balance in hand ... ..	6 7 9
	<hr/>
	£1,521 10 3

No. 1628 **WM. GREENSLADE, Manager.**

**WELLESLEY QUARTZ MINING COMPANY (REGISTERED).**

**STATEMENT of Assets and Liabilities, at 30th June, 1867.**

ASSETS (exclusive of value of mine and of quartz on hand awaiting crushing).	
Uncalled capital ... ..	£1,500 0 0
Freehold property ... ..	62 0 0
Bank of Victoria ... ..	0 14 7
Bank of Australasia ... ..	3,550 5 8
Estimated value of gold on hand in excess of bank advances 1217 ozs. at 5s. ... ..	304 5 0
	<hr/>
	£5,417 5 3
LIABILITIES.	
Manager ... ..	7 7 0
	<hr/>
No. 1624 <b>THOMAS NEWSOM, Manager.</b>	

**SAILOR'S GULLY QUARTZ MINING COMPANY (LIMITED), BENDIGO.**

**HALF-YEARLY Statement.**

ASSETS.	
Property, plant, &c. ... ..	£23,747 17 8
Cash at Bank of Victoria ... ..	104 10 10
	<hr/>
	£23,852 8 6
LIABILITIES.	
Mortgage on plant, &c. ... ..	£250 0 0
Law charges ... ..	14 0 0
	<hr/>
	£264 0 0

Sailor's Gully, 27th July, 1867. **THOMAS KAYE, Manager.** No. 1631

**COLIBAN BAND OF HOPE MINING COMPANY (REGISTERED).**

Liabilities ... ..	£631 4 1
Assets ... ..	£12,914 13 8
Uncalled capital ... ..	£9,396 0 0

Sandhurst, 30th June, 1867. **ALLEN REEVE, Manager.** No. 1630

**MOUNT EMU QUARTZ MINING COMPANY (REGISTERED).**

**I**, THE undersigned Walter T. Hansford, hereby make application to register the Mount Emu Quartz Mining Company (registered), under the provisions of the Mining Companies Limited Liability Act 1864; and I do solemnly and sincerely declare that the following statement is, to the best of my belief and knowledge, true in every particular, namely:—

- The name and style of the company is the "The Mount Emu Quartz Mining Company (registered)."
- The place of operations is at Mount Emu Reef, St. Arnaud road
- The nominal capital of the company is Three thousand seven hundred and fifty pounds, in two thousand five hundred shares of One pound ten shillings each.
- The amount already paid up is Twelve hundred and fifty pounds.
- The name of the manager is Walter Thomas Hansford.

6. The office of the company is at Broadway, Dunolly.  
7. The names and several residences of the shareholders, and number of shares held by each at this date, are as follow:—

Names and Residences.	No. of Shares.
William Wade, Emu Bridge ... ..	393
Samuel Thomas Weekes, Dunolly ... ..	400
Ernst Ersten, Dunolly ... ..	400
Eli Tucker, Dunolly ... ..	400
James Atkins, Dunolly ... ..	390
Walter Thomas Hansford, Dunolly ... ..	50
Giles Pettifer, Dunolly ... ..	50
Walter Thomas Peters, Dunolly ... ..	35
Robert Sargeant Peters, Dunolly ... ..	40
Edwin Francis Peters, Dunolly ... ..	50
John Green, Dunolly ... ..	100
Eliza Mary Peters, Dunolly ... ..	10
Thomas Harse, Majorca ... ..	15
Robert Walls, Dunolly ... ..	25
Stephen Prew, Dunolly ... ..	10
Robert Cunningham, Dunolly ... ..	10
William Coles, Cochrane's ... ..	20
Robert Ritchie, Dunolly ... ..	100
Shares ... ..	2500

Dated this 6th day of August, A.D. 1867.  
**WALTER THOMAS HANSFORD,**  
Manager.  
Witness to signature—  
**THOMAS TYRRE,** No. 1621

**No. 1 NORTH GOLDSBOROUGH QUARTZ MINING COMPANY (REGISTERED).**

**I**, THE undersigned Samuel Ellis, hereby make application to register the No. 1 North Goldsbrough Quartz Mining Company (registered), under the provisions of the Mining Companies Limited Liability Act 1864; and I do solemnly and sincerely declare that the following statement is, to the best of my belief and knowledge, true in every particular, namely:—

- The name and style of the company is the "No. 1 North Goldsbrough Quartz Mining Company (registered)."
- The place of operations is adjoining the Goldsbrough Company's ground, Old Dunolly.
- The nominal capital of the company is Four thousand pounds, in four thousand shares of One pound each.
- The amount already paid up is Two thousand pounds.
- The name of the manager is Samuel Ellis, Tarnagulla.
- The office of the company is on the ground, Old Dunolly.
- The names and several residences of the shareholders, and the number of shares held by each at this date, are as follow:—

Names and Residences.	No. of Shares.
Walter Charles Pierce, Dunolly ... ..	650
David Ballentine Watson, Dunolly ... ..	650
George Barlow, Tarnagulla ... ..	650
Samuel Ellis, Tarnagulla ... ..	525
Llewellyn Williams, Tarnagulla ... ..	262½
Thomas Grisold, Tarnagulla ... ..	262½
Andrew Finlay, Old Dunolly ... ..	600
John William Elliott, Old Dunolly ... ..	600
	<hr/>
	4000

Dated this fifth day of August, 1867. **SAMUEL ELLIS,**  
Manager.  
Witness to signature—  
**EDWD. ROSMAN,** No. 1619

**ONE POUND REWARD.**

**L**OST or stolen off the Carnham Common, about the 20th July, 1867, an iron-grey mare, switch tail, light-colored face, saddle and collar marked, shod all round, branded A near S M shoulder, and tar brand 3 off rump; the property of William Dawson, blacksmith, Snake Valley, Carnham. Any person bringing the mare to the owner will receive £1 reward.  
**WILLIAM DAWSON,**  
2nd August, 1867. No. 1636

**S**TOLEN or strayed on the 2nd June, from the Caledonia Diggings:—

- 1 light-draught black mare, <sup>J A</sup> near shoulder; also
- 1 ditto chesnut mare, <sup>J H</sup> near shoulder.

A reward of Two pounds will be paid for such information as shall lead to their recovery (if not impounded). **Henry Reed,** Queenstown. No. 1632

**Impoundings.**

**A**MHERST.—Impounded at Amherst, 5th August, 1867.

- 1 iron-grey draught filly, star, little white on both fore and near hind feet, <sup>A</sup> near shoulder  
If not claimed and expenses paid, to be sold on 4th September, 1867. **WILLIAM GROVE,** Poundkeeper.

3/6

**A**VOCA.—Impounded at Avoca Shire Pound, 3rd August, 1867.

187. Red and white cow, like blotch and W off ribs
188. Red heifer, both ears marked, like R near ribs  
If not claimed and expenses paid, to be sold on 4th September, 1867. **JOHN BATCHELOR,** Poundkeeper.

4/

**BALLARAT**.—Impounded at Ballarat Town Pound, 5th August, 1867, by Mr. Gordon.—Damages 5s.  
 1 bay horse, long tail, like N near shoulder, black points  
 1 bay mare, black points, star, no visible brand  
 If not claimed and expenses paid, to be sold on 28th August, 1867.

4/  
 R. W. WILSON,  
 Poundkeeper.

## NOTICE.


**BALLARAT**.—The horses advertised in *Gazette* of 2nd August to be sold on 14th August is a mistake; they will be sold on 28th August, 1867.

3/  
 R. W. WILSON,  
 Poundkeeper.

**BUNINYONG**.—Impounded at Buninyong Shire Pound, 25th July, 1867, by Chas. Vine.—Trespass 4s.

446. Grey horse, hind feet white, long tail, off shoulder illegible brand  
 On 26th July, by Wm. Foster.—Trespass 4s.

453. Yellow cow, cock horns, white belly, in low condition, no visible brands  
 On 5th August, by J. McCurdy, for Thomas Chalmers.—Damages £5.

480. Red and white bull, off ear marked, near ribs like 

If not claimed and expenses paid, to be sold on 4th September, 1867.

7/6  
 GEO. INNES, JUN.,  
 Poundkeeper.

**CARISBROOK**.—Impounded at Carisbrook, 3rd August, 1867.


1 bay horse, star, white spot on nose, short tail, saddle and collar marked, off hind shoe on, like 11 near shoulder, like 189<sub>2</sub> or 189<sub>3</sub> off shoulder

1 chesnut mare, saddle and collar marked, like MI or MH conjoined near shoulder, heavy with foal  
 If not claimed and expenses paid, to be sold on 4th September, 1867.

6/  
 E. GRAVE,  
 Poundkeeper.

**CARLSRUHE**.—Impounded at Carlsruhe, 1st August, 1867, by James Murray.—Trespass 6d. each.

431. Brindle-strawberry bull, white back and belly, like JE off rump

433. Red steer, white on flanks, belly, and rump, like  off rump

If not claimed and expenses paid, to be sold on 4th September, 1867.

5/  
 W. BATES,  
 Poundkeeper.

**CASTERTON**.—Impounded at Casterton, 31st July, 1867.—Trespass 9d. each.

127. Bay horse, short tail, like writing MA conjoined near shoulder

129. Bay mare, near hind foot white, AD near neck

130. Bay horse, small star, black points, like R near shoulder  
 On 2nd August.—Same trespass.

133. Chesnut pony, four white feet, blaze face, like C or O in circle near shoulder, blotch off thigh

134. Bay mare, small snip on nose, two hind feet white, like writing A near shoulder

135. Black colt, near hind fetlock white, DS off shoulder (the D reversed)

If not claimed and expenses paid, to be sold on 4th September, 1867.

8/6  
 HENRY DAVIS,  
 Poundkeeper.

**CHILTERN**.—Impounded at Chiltern, 5th August, 1867.

1062. Black mare, long tail, had a fistula, like JB conjoined over broad arrow over like small T near shoulder, YE off shoulder

1063. Bright-bay pony mare, star, S in circle near shoulder

1064. Brown or bay filly foal, S in circle near shoulder

1065. Red poley cow, near ear cropped, DC or G near shoulder

1066. Yellow cow, near ear cropped, DC or G near ribs

1067. Strawberry cow, near ear cropped, DC or G near ribs

1068. Red and white cow, near ear cropped, DC or G near ribs

1069. Red and white cow, near ear cropped, DC or G near ribs

1070. Strawberry steer, near ear cropped, DC or G near ribs

1071. White steer, strawberry neck, near ear cropped, DC or G near ribs

1072. Red steer, near ear marked, DC or G near ribs

1073. Brindle poley steer, near ear cropped, DC or G near ribs

1074. Red nobby steer, near ear cropped, DC or G near ribs

1075. Yellow steer, white on rump, near ear cropped, DC or G near ribs

1076. Red steer, few white spots, near ear cropped, DC or G near ribs

1077. Strawberry steer, near ear cropped, DC or G near ribs

1078. Yellow and white steer, near ear cropped, DC or G near ribs

1079. Red heifer, near ear cropped, DC or G near ribs

1080. Red and white heifer, near ear cropped, DC or G near ribs

1081. Dark-red heifer, near ear cropped, DC or G near ribs

1082. Yellow heifer, white back, near ear cropped, DC or G near ribs

1083. Red heifer, near ear cropped, DC or G near ribs

1084. White steer, near ear cropped, DC or G near ribs

1085. White steer, near ear cropped, DC or G near ribs

1086. White bullock, near ear cropped, DC or G near ribs

1087. Red bullock, DC or G near ribs


1088. Red spotted or strawberry bullock, near ear cropped, DC or G near ribs


1089. Light-strawberry heifer, near ear cropped, CL near ribs

If not claimed and expenses paid, to be sold on 4th September, 1867.

21/  
 JOHN STRICKLAND,  
 Poundkeeper.

**CRESWICK**.—Impounded at Creswick Shire Pound, 5th August, 1867.—Trespass 5s. each.

302. Roan poley cow, ears slit, bell, chain, and padlock on neck, like  off thigh

303. Strawberry or roan heifer, ears slit,  off thigh

Same day.—Trespass 2s. each.


304. Brown horse, old scar on top of near shoulder, saddle marked, like U near shoulder

305. Chesnut horse, long tail, silver mane, white spots under saddle, like JHC conjoined near shoulder, like 4 off shoulder

306. Bay mare, white on face and off hind fetlock, hollow back, collar marked, S + B near shoulder

307. Chesnut colt foal, white face, hind socks white, progeny of 306

Same day.—Trespass 1s.

308. Black horse, saddle and collar marked, C near shoulder, like  off shoulder


If not claimed and expenses paid, to be sold on 4th September, 1867.

10/6  
 JAMES BUNYAN,  
 Poundkeeper.

**ECHUCA**.—Impounded at Echuca, 3rd August, 1867, by R. J. Glass, Esq.—Trespass 6d.

705. Bay horse, long tail, near fore fetlock enlarged, has had a fistula, 1 ft near shoulder

706. Bay filly, long tail, star, stripe, and snip, G or C near shoulder

707. Dark-bay or brown mare, long tail, star, saddle marked, near fore fetlock enlarged, J—over like J—before K near shoulder,  off shoulder and thigh (the JM conjoined), blotch like JK near ribs

709. Bay entire colt, long tail, running star, no visible brand

If not claimed and expenses paid, to be sold on 4th September, 1867.

8/  
 GEORGE JAMIESON,  
 Poundkeeper.

## NOTICE.

**ECHUCA**.—The horses, Nos. from 625 to 641 inclusive, advertised in *Gazette*, 23rd July, 1867, will not be sold until 14th August, 1867.

3/  
 GEORGE JAMIESON,  
 Poundkeeper.


**ELTHAM**.—Impounded at Eltham.—Trespass 6d.

1 bay mare, anchor near shoulder, near hip down, switch tail

1 bay gelding, like JC blotched under mane off side, saddle marked, long tail

1 black gelding, JW near shoulder, long tail, star

1 bay mare, D off shoulder, long tail, star

blotch 

1 grey gelding, GP near shoulder, long tail

1 bay gelding, RLI both shoulders, off hind foot white, long tail, saddle marked, and star

If not claimed and expenses paid, to be sold on 28th August, 1867.

7/  
 THOS. BATT,  
 Poundkeeper.

**HAWTHORN**.—Impounded at Hawthorn Borough Pound, 8th August, 1867, by Joseph Coleman.—Damages 2s.

1 chesnut horse, with star, and branded I on near shoulder

If not claimed and expenses paid, to be sold on 4th September, 1867.

3/  
 THOS. R. KENNEDY,  
 Poundkeeper.



**KALKALLO**.—Impounded at Kalkallo, 5th August, 1867.

193-197. Five heifer calves—Two strawberry, two red and white, and one white, red ears, no visible brands

If not claimed and expenses paid, to be sold on 4th September, 1867.

3/6  
 W. B. GADD,  
 Poundkeeper.

**KERANG**.—Impounded at Kerang, Lower Loddon, 5th August, 1867, by Messrs. Argyle and Booth.—Trespass 1s. each.

47. Chesnut horse, long tail, small star, saddle marked, D.  under  under near shoulder, A or spur brand off neck

43. Dark-chesnut filly, long tail, a few white hairs in forehead, like DG half-circle over off shoulder

If not claimed and expenses paid, to be sold on 4th September, 1867.

6/6  
 HUGH STEVENSON,  
 Poundkeeper.



**LINTON.**—Impounded at Linton, 3rd August, 1867.—Trespass 6d.  
 371. Black horse, white face, switch, three shoes on, like wa conjoined off shoulder  
 On 6th August, by J. Garvey, for Managers.—Trespass 6d.  
 372. Dark-chestnut mare, white stripe in face, shod, head stall on, long switch, EG near shoulder, WJ off shoulder  
 COX  
 If not claimed and expenses paid, to be sold on 4th September, 1867.

S. MATHEWS,  
 Poundkeeper.

6/

**MALMSBURY.**—Impounded at Malmsbury.

1 white heifer calf, illegible brand off ribs  
 1 red and white heifer calf, tops off both ears, like HM off back  
 1 light-strawberry steer calf, same ear mark, like RM off ribs  
 1 red heifer calf, white on tail and under parts, same ear mark, like HM off ribs  
 1 brindle and white heifer calf, same ear mark and brand  
 1 red and white steer calf, no visible brand  
 1 red and white steer calf, tops off both ears, like HM blotched off ribs  
 If not claimed and expenses paid, to be sold on 4th September, 1867.

M. SHERWIN,  
 Poundkeeper.

7/

**MELTON.**—Impounded at Melton, 6th August, 1867, by Purchase and McCorkell.—Trespass 6d. each.  
 423. Light-strawberry poley heifer, brown ears, near ear marked, like HP conjoined near rump (low down), like II off rump  
 424. White heifer, near ear marked, like HP conjoined near rump (low down)  
 425. Roan and white poley steer, near ear marked, like ditto, ditto  
 426. Light-strawberry poley heifer, brown ears, like ditto, ditto  
 427. White heifer, near ear marked, like ditto, ditto  
 If not claimed and expenses paid, to be sold on 4th September, 1867.

JOHN McDONALD,  
 Poundkeeper.

7/

**MELBOURNE.**—Impounded at Melbourne, 6th August, 1867, by John Felstead, by order of the Council of the city of Melbourne.  
 396. Red yearling heifer calf, blackish muzzle, no visible brand  
 397. White heifer, red on ears, spotted on off fore leg below knee, no visible brand  
 If not claimed and expenses paid, to be sold on 4th September, 1867.

JOHN FELSTEAD,  
 Poundkeeper.

5/

**MORTLAKE.**—Impounded at Mortlake, 25th July, 1867, by John McNicol, for Neil Black.  
 262. Brown pony mare, star, J off shoulder  
 263. Bay pony mare, star, J off shoulder

264. Bay filly foal, no visible brand. Notice sent to owner.  
 If not claimed and expenses paid, to be sold on 4th September, 1867.

ROBERT NELSON,  
 Poundkeeper.

5/6

**SMYTHESDALE.**—Impounded at Smythesdale, 31st July, 1867.—Trespass 6d. each.  
 115. Black heifer, hind feet, belly, and end of tail white, EH off rump  
 116. Blue strawberry heifer, EH off rump  
 117. Red and white heifer, EH off rump  
 If not claimed and expenses paid, to be sold on 4th September, 1867.

FRED. WORTHAM,  
 Poundkeeper.

5/

**SWAN HILL.**—Impounded at Swan Hill, 3rd August, 1867.—Trespass 1s. each.  
 662. Bay colt, G near shoulder  
 663. Bay colt, blaze face, hind feet white, G near shoulder  
 664. Brown entire colt, unbranded—Damages £5  
 665. Brown mare, unbroken, illegible brand near shoulder  
 666. Light-brown mare, like blotch pitchfork brand near shoulder  
 667. Chestnut mare, unbroken, supposed D4 near shoulder  
 668. Brown mare, JE off shoulder, like JE near ditto  
 669. Chestnut horse, PM near shoulder, like blotch A off ditto  
 671. Brown horse, star and snip, TG near shoulder  
 673. Chestnut mare, star and stripe, near hind foot white, (GU near shoulder

If not claimed and expenses paid, to be sold on 4th September, 1867.

JOHN BENBOW,  
 Poundkeeper.

9/6

**WINCHELSEA.**—Impounded at Winchelsea Shire Pound, 3rd August, 1867, by G. Armytage, Esq.  
 268. Brindle steer, half of near ear, slit off ear, illegible brand off ribs  
 269. Strawberry heifer, poley, half of near ear, slit off ear, illegible brand off ribs  
 270. Red cow, white face, slit off ear, like a near shoulder  
 271. Red steer, white back, white on face, slit off ear, like a near shoulder  
 272. Red bullock, white face, slit off ear, a over illegible brand near shoulder

No. 85.—August 9, 1867.—2.

273. Red cow, white flank, half of near, slit off ear, JG or JC off ribs  
 274. Yellow cow, piece out near ear, TM near rump, like R near ribs  
 275. Red steer, quarter out off ear, like R near rump  
 276. Yellow steer, near ear tipped, like R near rump  
 277. Red steer, white face, near ear tipped and slit, like R near rump  
 278. Red steer, white face, near ear tipped and slit, like R near rump  
 279. Red heifer, near ear tipped and slit, like R near rump  
 280. Red steer, white face, near ear tipped and slit, illegible brand near rump  
 281. Black steer, like F off rump  
 282. Spotted bull, no visible brand  
 If not claimed and expenses paid, to be sold on 4th September, 1867.

JOHN STIRLING,  
 Acting Poundkeeper.

15/

**WOODEND.**—Impounded at Woodend, 5th August, 1867, from the Farmers' Common.—Trespass 6d. each.  
 193. Red bullock, small star, off ear notched, 2 near shoulder  
 194. White bullock, red neck and small spots, piece off off ear, HO above W off rump  
 If not claimed and expenses paid, to be sold on 4th September, 1867.

E. C. RENNIE,  
 Poundkeeper.

4/6

**WYNDHAM.**—Impounded at Wyndham Shire Pound, Little River, 3rd August, 1867, by Messrs. Presby and McMillan.—Trespass 9d. each.  
 590. Red and white steer, off ear marked, indescribable brand before rump, like horseshoe with points of shoulder  
 597. Red and white steer, off ear marked, MH off ribs  
 598. Red and white cow or heifer, S near rump  
 If not claimed and expenses paid, to be sold on 4th September, 1867.

FREDERICK RYLAND,  
 Poundkeeper.

5/6

**YACKANDANDAH.**—Impounded at Yackandandah, 1st August, 1867.  
 346. Bay horse, star, old, like a over b blotched near shoulder, JD off shoulder, J faint near rump  
 347. Dark-roan mare, switch tail, SI near shoulder, F off shoulder  
 348. Brown horse, long switch tail, near shoulder injured, W near shoulder, GK over a off shoulder  
 349. Dark-bay or brown mare, white patch on near flank, QB off thigh, bell, lock, and chain on neck  
 350. Bay mare, star, switch tail, D near shoulder  
 351. Bay horse foal, W near shoulder  
 352. Bay mare, star, white hairs in mane, W R off shoulder, like J W F over another brand near shoulder (the W F conjoined)  
 353. Bay horse foal, star and snip, no visible brand  
 If not claimed and expenses paid, to be sold on 4th September, 1867.

ANTHY. P. KANE,  
 Poundkeeper.

10/

**YEA.**—Impounded at Yea, 2nd August, 1867, by W. L. Ker, Esq.—No trespass.  
 419-424. Six rams, Southdown breed, no ear marks, raddle-mark on near ribs, indistinct pitch brand on back  
 If not claimed and expenses paid, to be sold on 4th September, 1867.

J. R. CAHILL,  
 Poundkeeper.

4/

THE GOVERNMENT PRINTER acknowledges the receipt of the undermentioned sums:—

1867.	£	s.	d.
August 6.—Thos. Batt ... ..	1	0	0
August 7.—Hy. Davis ... ..	2	0	0
August 7.—John Stirling ... ..	1	0	0
August 7.—A. P. Kane ... ..	1	0	0
August 8.—Wm. Grove ... ..	1	0	0
August 8.—John McDonald ... ..	1	0	0
August 8.—R. W. Wilson ... ..	1	0	0
August 8.—John Strickland ... ..	1	0	0
August 8.—Wm. Bates ... ..	1	10	0
August 8.—W. B. Gadd ... ..	1	0	0
August 8.—John Beabow ... ..	0	12	6

J. FERLES,  
 Government Printer.

8th August, 1867.

CONTENTS.	PAGE.
Appointments ... ..	1459
Road Board Notices, &c. ... ..	1461
Contracts Accepted ... ..	1463
Title Deeds ... ..	1463
Lands Reserved ... ..	1464
Leases, &c. ... ..	1466
Crown Grants ... ..	1467
Land Sale ... ..	1468
Mining Leases ... ..	1468
Courts ... ..	1469
Tenders ... ..	1470
Private Advertisements ... ..	1471
Impoundings ... ..	1473

# LIST OF WORKS

PRINTED AND PUBLISHED AT THE

GOVERNMENT PRINTING OFFICE,  
MELBOURNE.

- VICTORIAN STATUTES. 4 vols., demy 4to. £3 3s.
- ACTS OF THE VICTORIAN LEGISLATURE, passed since the Foundation of the Colony, at 1s. for the first Twelve Pages, and 6d. for each succeeding Twelve Pages, or portion thereof.
- IMPERIAL PASSENGERS ACT, 1855. 2s. 6d.
- IMPERIAL PASSENGERS ACT AMENDMENT. 1s. 6d.
- MERCHANT SHIPPING ACT. 10s. 6d.
- LANDS CLAUSES CONSOLIDATION ACT. Sections in Force in Victoria. 1s. 6d.
- ACTS AND ORDINANCES in Force in Victoria. By TRAVERS ADAMSON, Esq., Barrister-at-Law. 2 vols., cloth. £2 2s.
- INDEX AND ANALYSIS OF OFFENCES to the Criminal Law and Practice Statute 1864. Number 233. 2s.
- ADVICE CONCERNING APPLICATIONS UNDER THE TRANSFER OF LAND STATUTE. By JOHN CARTER, Esq., Commissioner of Titles. 6d.
- RULES AND REGULATIONS to be Observed in the SEVERAL COURTS OF VICE-ADMIRALTY ABROAD; also, an Appendix, together with a Table of Fees to be taken in the Vice-Admiralty Courts of Victoria and New South Wales. Royal 8vo, cloth. 18s. 6d.
- SUPREME COURT RULES. 10s. 6d.
- RULES FOR ADMISSION OF BARRISTERS, 1866. 1s.
- REGULATIONS UNDER AMENDING LAND ACT, 1865. 1s.
- INDEX TO REAL PROPERTY ACT. 2s. 6d.
- PLANTS INDIGENOUS TO THE COLONY OF VICTORIA. By FERDINAND MUELLER, Ph.D., M.D., &c., &c., &c. With Numerous Plates. 2 vols., royal 4to, cloth. £5 5s.
- FRAGMENTA PHYTOGRAPHIÆ AUSTRALIÆ, By FERDINAND MUELLER, Ph.D., M.D., &c., &c., &c. 5 vols., 8vo, cloth. Vol. I., 12s. 6d.; Vols. II., III., IV., V., 10s. 6d. each.
- VEGETATION OF CHATHAM ISLANDS. By FERDINAND MUELLER, Ph.D., M.D., &c., &c., &c. 10s. 6d.
- AUSTRALIAN MOSSES. By FERDINAND MUELLER Ph.D., M.D., &c., &c., &c. 10s. 6d.
- RESULTS OF METEOROLOGICAL OBSERVATIONS taken in Victoria during the Years 1859-65, and Nautical Observations Collected and Discussed at the Flagstaff Observatory, Melbourne. By GEORGE NEUMAYER, Director of the Melbourne Flagstaff Observatory. Royal 4to. £3 3s.
- NAUTICAL OBSERVATIONS Collected and Discussed at Flagstaff Observatory. By GEORGE NEUMAYER, Director of the Melbourne Flagstaff Observatory. Royal 4to. £1 1s.
- VICTORIAN GOVERNMENT PRIZE ESSAYS complete in 1 vol., cloth, 7s. 6d., stitched, 5s.; or each Essay, separate, stitched, viz. :—
- Origin and Distribution of Quartz Veins. By HENRY ROSALES, M. and C.E. 1s.
  - Agriculture of Victoria, with Map and Plan. By WILLIAM STORY. 2s.
  - Collection and Storage of Water in Victoria. By FREDERICK ACHESON, C.E. 1s.
  - Resources of the Colony, with special reference to those Manufactures the raw materials of which are the produce of Victoria. By CHARLES MAYES, C.E. 1s. 6d.
- ESSAY ON PLEURO-PNEUMONIA; its Symptoms and Treatment. By D. WEMYSS JOHNSON. 1s.
- STATISTICAL SUMMARY of the Progress of the Colony of Victoria to the Year 1865. 1s.
- THE AUSTRALASIAN COLONIES at the INTERNATIONAL EXHIBITION, London, 1862. Compiled by J. G. KNIGHT, F.R.I.B.A. 1866. 1s. 6d.
- JOURNALS of the Voyage and Proceedings of H.M.C.S. VICTORIA, in search of Shipwrecked People at the Auckland and other islands. 1s.