



VICTORIA GOVERNMENT GAZETTE.

Published by Authority.

No. 10.]

FRIDAY, FEBRUARY 12.

[1869.

NOTICE TO MARINERS.

THE following Notice to Mariners is published for general information.

WILLIAM M. K. VALE,
Commissioner of Trade and Customs.
Department of Trade and Customs,
Melbourne, 5th February, 1869.

DISCONTINUANCE OF BEACH LIGHT, WARRNAMBOOL.

Commanders of vessels and others trading to the Port of Warrnambool are hereby informed that, on and after the first day of April next, the light hitherto exhibited from the beach tower at that port will be discontinued.

W. COLLINS REES,
Secretary for Harbors and Navigation.
Department of Ports and Harbors,
Melbourne, 4th February, 1869.

NOTICE TO MARINERS.

THE following Notice to Mariners is published for general information.

WILLIAM M. K. VALE,
Commissioner of Trade and Customs.
Department of Trade and Customs,
Melbourne 11th February, 1869.

MARINERS navigating Port Phillip Bay are hereby informed that the beacon which marked the Anonyma Rock has been washed away. A new beacon will be erected with the least possible delay, having a mast five feet higher than the old beacon which will be surmounted by a chequered ball as heretofore.

W. COLLINS REES,
Secretary for Harbors and Navigation.
Department of Ports and Harbors,
Melbourne, 11th February, 1869.

NEW SOUTH WALES—QUARANTINE LAWS.

THE following Notice, extracted from the *Government Gazette* of New South Wales, having reference to the Quarantine Regulations of that colony is republished here for general information.

WILLIAM M. K. VALE,
Commissioner of Trade and Customs.
Department of Trade and Customs,
Melbourne, 10th February, 1869.

NOTICE—QUARANTINE LAWS.

THE attention of Masters of Vessels (whether steam ships or vessels propelled by sails only) engaged in the intercolonial trade, is hereby directed to the following clauses of *An Act to amend the Quarantine Laws in certain particulars*. [Assented to 24th October, 1863.]

Vessels not to pass Pinchgut Island, and persons not to quit vessels until boarded by Health Officer.

VI. No vessel arriving in the harbor of Port Jackson, from parts beyond the seas, except as provided by the next section hereof, in respect of vessels from the Australian colonies, shall be brought higher up the harbor than Pinchgut Island, nor shall any person whatsoever quit such vessel until the same shall have been boarded by the health officer, and admitted to pratique; and if any person shall offend against the provisions of this enactment, he shall, on conviction of such offence before any two justices of the peace, forfeit and pay any sum not exceeding one hundred pounds.

No. 10.—FEBRUARY 12, 1869.—1.

Exemption of Vessels arriving from any Australian colony, unless contagious or infectious disease on board at time of or shortly before arrival, or when Proclamation issued under 3 Wm. IV., No. 1, s. 1.

VII. The provisions contained in the last preceding clause shall not, nor shall the provision contained in the eighth section of the Harbor Act, passed in the seventh year of Her present Majesty's reign, requiring a blue flag to be hoisted and kept flying, apply to vessels arriving from any of the Australian colonies, including New Zealand, unless at the time of the arrival of any such vessel, or within fourteen days previously thereto, there shall be or shall have been an infectious or contagious disease on board thereof; or unless a Proclamation shall have been issued by the Governor, with the advice of the Executive Council, under the first section of the said recited Act, requiring, in consequence of the existence of any infectious or contagious disease, in any one or more of the Australasian colonies, that vessels arriving therefrom should be placed in quarantine; in either of which cases the said provisions respectively shall apply to such vessels and to all persons on board thereof, in the same manner as to vessels not arriving from any of the Australian colonies.

Prohibiting boats from communicating with vessels until visited by Health Officer.

VIII. No person shall with any boat whatever, other than the boat belonging to the pilots, the post office, the police, and the customs, board or go alongside any vessel arriving in the harbor of Port Jackson from any place, other than those coming within the exemption contained in the last preceding clause, until such vessel shall have been boarded by the health officer, and the visiting flag shall have been hauled down; and no person other than a pilot shall go on board such vessel from any post office, police, or customs' boat which shall have gone alongside, until such time as aforesaid; and if any person shall offend against the provisions hereof, or if any master of a merchant vessel in harbor shall order, or permit, or suffer any of his boats or crew to board or go alongside any such vessel so arriving as aforesaid, for the purpose of communicating with the persons in any such vessel as last-mentioned, whilst the visiting flag shall continue to be flying at the mast thereof, every such master or other person shall for every such offence, on conviction thereof before any two justices of the peace, forfeit and pay a sum not exceeding fifty pounds.

H. G. ALLEYNE, M.D.,
Health Officer.

1st February, 1869.

NOTICE TO MARINERS.

THE following Notice to Mariners, extracted from the *Government Gazette* of New South Wales, is published for general information.

WILLIAM M. K. VALE,
Commissioner of Trade and Customs.
Department of Trade and Customs,
Melbourne, 9th February, 1869. 69/464.

MARINE DEPARTMENT.—NOTIFICATION.

Fort William, the 19th November, 1868.

No. 4 of 1863.—The following notice has been received for publication from the Chief Commissioner, British Burmah, in a letter dated Rangoon, 5th October, 1863:—

NOTICE TO MARINERS.

The following lighthouses are about to be established off the coast of British Burmah, probably on the 31st May, 1869, and this is issued as a warning, in case they should be established:—

1.—COAST LIGHTHOUSE.

On the Krishna Shoal, Gulf of Martaban, Bay of Bengal. In latitude N. 15 degrees 36 minutes 30 seconds, longitude E. 95

degrees 35 minutes. A lighthouse on screw piles, in 3 fathoms of water, at low-water, on the south-eastern edge of the above shoal, showing a fixed dioptric light of the second order. The focal plane of the light 55 feet above high-water rise, and fall 12 feet at full and change, visible 15 miles.

The light is cut off at W.S.W. to the westward, and at N.N.E. to the eastward, the centre of the light being S.E.

In making this light (the object of which is to enable vessels to round the Baraque Point, so as to avoid the dangers of the Baraque Flat and Krishna Shoal) from the westward, a vessel should keep in not less than 7 fathoms of water to the south, steering east till the light bears N.W., and distant from 5 to 10 miles, then steering N.E. by N. 40 miles to make the China Buckeer Lighthouse, at the mouth of the Rangoon River. Vessels from the northward going south must not get in less than 6 fathoms of water to the westward, or make the light on a bearing to the W. of S.W. by S.; if after passing the light a ship is going to the westward, she can turn in that direction when the light bears N.W., keeping in 7 fathoms.

2.—HARBOR LIGHTHOUSE.

The China Buckeer for the mouth of the Rangoon River on the western side.

Hitherto the entrance to the channel to the Rangoon River has been marked by a lightship in 3½ fathoms of water.

This lightship will not be removed till this and the following lighthouse have been illuminated.

The lighthouse is situated on the high land of China Buckeer, which is generally first made by ships bound for Rangoon, and is about 2 miles north-east of the mouth of the China Buckeer River.

It is on screw piles, and the lower part, being against a back ground of dark trees, will be painted white.

It is close to high-water mark, but the sands at low-water stretch 6 miles to the eastward of it. Ships must therefore keep well to seaward from it.

It will bear a dioptric light, the upper and lower cupolas showing a fixed light, and the centre drum a revolving light, attaining its greatest brilliancy once a minute; it can be seen 18 miles from the deck of a ship. It is in latitude N. 16 degrees 17 minutes, and longitude E. 96 degrees 13 minutes.

3.—HARBOR LIGHTHOUSE.

The eastern grove for the mouth of the Rangoon River on the eastern side.

This lighthouse is also on screw piles, in latitude N. 16 degrees 29 minutes, longitude E. 96 degrees 27 minutes 30 seconds.

This lighthouse will show a light of 60 degrees and will be cut off to the eastward due south; 10 degrees of this angle will show a condensed light, the centre of which will pass through the present position of the lightship, or in a direction S. 30 degrees W. This condensed light will be visible 18 miles from the mast-head of a ship, and the remaining 50 degrees of light will show 13 miles from the deck of a vessel.

Sailing directions for making the mouth of the Rangoon River.

Having made the China Buckeer light from the southward or eastward, a vessel must not go to the northward of a bearing to it of west to avoid the eastern sands; and to avoid the western sands the Eastern Grove Light must not be brought to bear to the eastward of N.N.E.

All vessels steering from the eastward should make the China Buckeer light bearing W. by N., and should not proceed on their course beyond a point where the Eastern Grove Lighthouse will bear as above N.N.E.

Ships are not to go up channel by the Eastern Grove light, but must anchor south of a bearing to the China Buckeer of west.

A ship anywhere to the southward of W. by N. bearing to the China Buckeer light, and anywhere to the eastward of a bearing to the Eastern Grove of N.N.E., is in safety; anywhere to the northward or westward of these bearings, in danger.

This notice is intended to be preliminary, so that vessels may not be deceived in case they find the lights lighted as above, and the lightship removed. But as something may occur to prevent their being lighted at the time noted, 31st May, 1869, until a second notice is issued that *they have been lighted*, masters of vessels should adopt all the precautions which they would adopt if the present lightship was to be their only guide.

ARTHUR BROOME, Colonel,
Offg. Secy. to the Govt. of India.

JUDGES OF COUNTY COURTS.

THE Governor, with the advice of the Executive Council, has been pleased to make the following appointments, viz.:

J. W. ROGERS, Esq. (Judge of Courts of Mines Blackwood), to be also Judge of the County Courts appointed to be held at Blackwood.

T. S. COPE, Esq. (Judge of County Courts, &c., at Ararat, &c.), to be also Judge of the County Courts appointed to be held at Creswick and Clunes respectively.

J. G. FORBES, Esq. (Judge of County Courts, Geelong, &c.), to be also Judge of the County Courts appointed to be held at Steiglitz.

J. J. CASEY,
Minister of Justice.

Crown Law Offices,
Melbourne, 8th February, 1869.

JUDGES OF COURTS OF MINES.

THE Governor, with the advice of the Executive Council, has been pleased to make the following appointments, viz.:

T. S. COPE, Esq., Judge of County Courts, Ararat, &c., to be also Judge of the Court of Mines appointed to be held at Creswick within and for the Mining District of Ballarat, and to act as a Deputy for Judge Rogers during the year ending 31st December, 1869.

J. G. FORBES, Esq., Judge of County Courts, Geelong, &c., to be also Judge of the Court of Mines appointed to be held at Steiglitz within and for the Mining District of Ballarat, and to act as Deputy for Judge Rogers during the year ending 31st December, 1869.

J. J. CASEY,
Minister of Justice.

Crown Law Offices,
Melbourne, 8th February, 1869.

MEMBERS OF THE CENTRAL BOARD OF HEALTH.

THE Governor, with the advice of the Executive Council, has been pleased to appoint

J. B. CREWS, Esq., M.P.,
W. CROOKE, Esq., Surgeon, and
The Rev. J. I. BLEASDALE, D.D.,

to be Members of the Central Board of Health.

J. McCULLOCH,
Chief Secretary.

Chief Secretary's Office,
Melbourne, 8th February, 1869.

CORONER.

THE Governor, with the advice of the Executive Council, has been pleased to appoint

P. C. CRESPIGNY, Esq., F.M., Bainsdale,

to be also a Coroner of Victoria.

J. J. CASEY,
Minister of Justice.

Crown Law Offices,
Melbourne, 8th February, 1869.

RESIGNATION OF A CORONER.

THE Governor, with the advice of the Executive Council, has accepted the resignation by

J. A. CREEGLAN, Esq.,

of his office as a Coroner of Victoria, acting at Learmonth.

J. J. CASEY,
Minister of Justice.

Crown Law Offices,
Melbourne, 8th February, 1869.

CHAIRMAN OF GENERAL SESSIONS, ETC.

THE Governor, with the advice of the Executive Council, has been pleased to appoint

J. A. C. HELM, Esq., Barrister-at-law.

to be Chairman of General Sessions at Palmerston and Sale respectively, acting as a substitute for Judge Forbes during his unavoidable absence.

Also, to be Judge of the County Courts appointed to be held at Palmerston and Sale respectively, acting as a deputy for Judge Forbes during his unavoidable absence.

Also, to be Judge of the Court of Mines within and for the Gippsland Mining District appointed to be held at Sale on the 16th instant, acting as a Deputy for Judge Forbes at such Court.

J. J. CASEY,
Minister of Justice.

Crown Law Offices,
Melbourne, 8th February, 1869.

MAGISTRATE.

THE Governor, with the advice of the Executive Council, has been pleased to appoint

JOSEPH ADDERLEY CHICHELEY HELM, Esq.,

to be a Justice of the Peace for the Alberton and Sale General Sessions Districts respectively.

J. J. CASEY,
Minister of Justice.

Crown Law Offices,
Melbourne, 9th February, 1869.

COMMISSIONER FOR TAKING ACKNOWLEDGMENTS UNDER THE TRANSFER OF LAND STATUTE.

THE Governor, with the advice of the Executive Council, has been pleased to appoint

HENRY JOHNSON, Esq., Melbourne,

to be a Perpetual Commissioner for taking Acknowledgments of Applications and Instruments signed by Married Women, under the provisions of *The Transfer of Land Statute* (29 Vict. No. 301).

G. PATON SMITH,
Attorney-General.

Crown Law Offices,
Melbourne, 8th February, 1869.

MEMBER OF THE STEAM NAVIGATION BOARD.

THE Governor, with the advice of the Executive Council, has been pleased to appoint

ROBERT FOLLARTON (Harbor Master, Melbourne) to be a Member of the Steam Navigation Board of Victoria, during the absence on leave of Charles Ferguson, Chief Harbor Master, temporarily relieved from office as a Member of the Board.

WILLIAM M. K. VALE,

Commissioner of Trade and Customs.

Department of Trade and Customs,
Melbourne, 10th February, 1869.

CUSTOMS, PORT FAIRY.

THE Governor, with the advice of the Executive Council, has been pleased to appoint

SAMUEL STIRLING RENNIE (Chief Clerk, Customs, Geelong) to be Collector of Customs at Port Fairy, *vice* William Redmond Belcher, who retires.

Appointment to take effect from 1st January, 1869.

WILLIAM M. K. VALE,

Commissioner of Trade and Customs.

Department of Trade and Customs,
Melbourne, 11th February, 1869.

TRUSTEES.

THE Governor, with the advice of the Executive Council, has been pleased to appoint the undermentioned Trustees, *viz.*:-

RICHARD OCOCK to be a Trustee of the land set apart on the 16th of March, 1868, for Church of England purposes at Ballan.

GEORGE HAGGEE,

ALFRED ATKINSON,

BENJAMIN TODD, and

RICHARD HENRY ANDREWS,

to be Trustees of the land set apart on 28th September, 1863, and 27th February, 1865, for Church of England purposes at Eaglehawk, in the room of Messrs. Carden, Williams, Lester, and Tolhurst resigned.

WILLIAM MATTHEWS,

R. R. CRAWFORD,

CHARLES STEVENSON,

WILLIAM HATTON, and

JONATHAN WARREN,

to be Trustees of the land set apart on the 1st of September, 1862, for Church of England purposes at Moyston.

WILLIAM THOMAS ROWE,

HENRY ROWE,

JAMES LAIDLAW,

GEORGE INGLIS,

JOSEPH BAILLIE,

PATRICK DUNN,

JOHN WHALLEY, and

JOHN OLNEY,

to be Trustees of the land set apart on the 21st of December, 1868, for Cemetery purposes at Pitfield.

J. M. GRANT,

Commissioner of Crown Lands and Survey.

Lands and Survey Office,
Melbourne, 8th February, 1869.

PUBLIC VACCINATOR.

THE Governor, with the advice of the Executive Council, has been pleased to appoint

ANDREW SHIELDS, Esq., M.D., to be Public Vaccinator for the District of Sunbury, *vice* E. S. Maxwell, Esq., resigned.

J. McCULLOCH,
Chief Secretary.

Chief Secretary's Office,
Melbourne, 8th February, 1869.

DISMISSAL.

THE Governor, with the advice of the Executive Council, has directed

M. J. PAGE HANIFY, Clerk of Courts, Ararat, to be dismissed from the Public Service.

J. J. CASEY,
Minister of Justice.

Crown Law Offices,
Melbourne, 8th February, 1869.

AGENTS OF THE BOARD OF LAND AND WORKS.

THE Governor, with the advice of the Executive Council, has been pleased to appoint the undermentioned gentlemen to be Agents of the Board of Land and Works, *viz.*:-

WILLIAM CHILD (C.P.S., Colac), *vice* Mr. Dunderdale transferred, to commence from 16th January, 1869.

STEPHEN DORMAN (C.P.S.), Taradale, *vice* Mr. Bennett relieved, to date from 19th January, 1869.

WILLIAM BAYLEY (C.P.S., Steiglitz), *vice* Mr. Singleton removed.

J. M. GRANT,

Commissioner of Crown Lands and Survey.

Lands and Survey Office,
Melbourne, 8th February, 1869.

CLERKS OF COURTS.

THE Governor, with the advice of the Executive Council, has been pleased to make the following appointments, *viz.*:-

On 1st February, 1869.

CHARLES IGNATZ DU VE

to be Clerk of Petty Sessions (acting) at Rosedale, *vice* B. Quinan relieved; the names of Mr. Du Ve were mis-stated in page 109 *ante* as "Charles L. Dave."

GEORGE EVANS, Senior Constable,

to act as Clerk of Petty Sessions at Yea, *vice* J. V. Arthure relieved.

H. LINDO, Warden's Clerk, Ararat,

to act also (temporarily) as Clerk of the Peace, of the County Courts, Courts of Mines, and Petty Sessions appointed to be held at Ararat, *vice* M. J. P. Hanify; to commence from 19th January, 1869.

H. P. PITMAN

to be Clerk (acting) of the County Courts, Courts of Mines, and Petty Sessions appointed to be held at Rushworth, *vice* Constable Sherson.

WILLIAM CHILD, Sergeant of Police,

to be Clerk of the County Courts and Courts of Mines appointed to be held at Steiglitz.

JAMES HUNTER TYRER, Warden's Clerk, Bairnsdale,

to be also Clerk of County Courts, Courts of Mines, and Petty Sessions appointed to be held at Bairnsdale, *vice* H. S. Palmer relieved.

S. D. DESPARD (C.P.S. acting at Mortlake)

to be also Clerk of the County Courts appointed to be held at Mortlake.

On 8th February, 1869.

P. DELANY (Acting C.P.S., Clunes)

to be also Clerk of the County Courts appointed to be held at Clunes.

C. CRUCKSHANK

to act temporarily as second Clerk in the Courts at Castlemaine, and to be Clerk of Petty Sessions at Chewton, *vice* R. McNiece transferred.

B. B. CREAGH

to be Clerk of Petty Sessions (acting) at Balmoral, Edenhope, and Harrow.

G. DUNDERDALE (Clerk of Courts, Palmerston),

to be also Clerk of Petty Sessions at Tarraville.

J. J. CASEY,

Minister of Justice.

Crown Law Offices,
Melbourne.

LAND OFFICER.

THE Governor, with the advice of the Executive Council, has been pleased to appoint

JAMES HUNTER TYRER (Warden's Clerk)

to be Land Officer at Bairnsdale, *vice* J. G. W. Willmot relieved.

J. M. GRANT,

Commissioner of Crown Lands and Survey.

Lands and Survey Office,
Melbourne, 8th February, 1869.

WARDEN'S CLERK.

THE Governor, with the advice of the Executive Council, has been pleased to appoint

H. N. L. KENTISH

to be temporarily a Warden's Clerk, acting at Beechworth, *vice* Mr. Tyrer transferred.

J. F. SULLIVAN,

Minister of Mines.

Office of Mines,
Melbourne, 1st February, 1869.

BAILIFFS OF COURTS.

THE Governor, with the advice of the Executive Council, has been pleased to make the following appointments, *viz.*:-

On 1st February, 1869.

S. E. COLLON

to be Bailiff of the County Courts and Courts of Mines appointed to be held at Wood's Point, *vice* Blytheman.

JOHN CHARLES MOHNSON

to be second Bailiff of the County Courts and Courts of Mines appointed to be held at Sale.

On 8th February, 1869.

MUNGO YOUNG

to be Bailiff of the County Courts at Mortlake.

ARTHUR MORRISON

to be Bailiff of the County Courts at Palmerston, *vice* Burrows removed.

J. J. CASEY,

Minister of Justice.

Crown Law Offices,
Melbourne.

MANAGERS OF COMMONS.

THE undermentioned appointments were made by the Board of Land and Works on the 1st instant, viz.:-

WILLIAM ESSINGTON KING

HENRY LUKE,

PAUL CANICE, and

EDWARD L. SIMMONS,

to be the Managers of the Rosedale Town Common.

DAVID MILBURN

to be a Manager of the Keilor and Maribyrnong United Common in lieu of T. Somerville resigned.

ROBERT BAIN,

WILLIAM BRISBANE, and

JOHN RANDLE,

to be the Managers of the Berwick Town Common.

JAMES BEGGS,

JOSEPH LUCAS, and

LAWRENCE BROOKS,

to be the Managers of the Woolsthorpe Town Common.

JULES MORRELLON,

FARQUHAR MACRAE, and

ROBERT GRAY,

to be the Managers of the Bannockburn and Waddallah Town Common.

J. M. GRANT.

Lands and Survey Office,
Melbourne, 5th February, 1869.

COMMITTEE OF MANAGEMENT.

THE Governor, with the advice of the Executive Council, has been pleased to appoint

ROBERT FAULKES,

ADAM NUTTALL, and

MICHAEL MULLEN,

to be a Committee of Management for the land set apart on the 17th of July, 1865, for Agricultural Show Yard purposes at Eddington.

J. M. GRANT,

Commissioner of Crown Lands and Survey.

Lands and Survey Office,
Melbourne, 8th February, 1869.

DEPUTY REGISTRAR OF BIRTHS AND DEATHS.

THE Governor, with the advice of the Executive Council, has been pleased to appoint

EDWARD MORRIS

to be Deputy Registrar of Births and Deaths at Eaglehawk, vice H. Sorley.

G. PATON SMITH,
Attorney-General.

Crown Law Offices,
Melbourne, 8th February, 1869.

ELECTORAL REGISTRAR.

THE Governor, with the advice of the Executive Council, having directed to be cancelled the appointment of

EDWARD J. CROKER

as Electoral Registrar for the Blackwood division of the West Bourke District and South Province, vice Mr. Stobie, who was erroneously supposed to have resigned;

D. G. STOBIE, Blackwood,

remains the Electoral Registrar of the said division of the District and Province aforesaid.

J. McCULLOCH,
Chief Secretary.

Chief Secretary's Office,
Melbourne, 8th February, 1869.

ELECTORAL REGISTRAR.

THE Governor, with the advice of the Executive Council, has been pleased to appoint

ROBERT LORMER, 92, Spencer street, West Melbourne, to be Electoral Registrar for the Railway and St. James divisions of the West Melbourne District and Central Province, vice W. D. Ford deceased.

J. McCULLOCH,
Chief Secretary.

Chief Secretary's Office,
Melbourne, 8th February, 1869.

REMOVAL.

THE Governor, with the advice of the Executive Council, has directed

THOMAS BURROWS

to be removed from the office of Bailiff of the County Courts at Palmerston.

J. J. CASEY,
Minister of Justice.

Crown Law Offices,
Melbourne, 8th February, 1869.

EXAMINATION FOR MINING SURVEYORS.

THE Board of Examiners hereby notify that the gentleman named hereunder successfully passed the examination for the office of Mining Surveyor, held at the Office of Mines on the 6th and 7th January, 1869:-

ALFRED DELISSER, Kilmore.

(By Order)

J. W. H. WILLIAMS,

Secretary to the Board of Examiners.
Office of Mines, Queen street,
Melbourne, 10th February, 1869.

PETTY SESSIONS DISCONTINUED.

THE Governor, with the advice of the Executive Council, has revoked the appointment of

AMHERST

as a place at which Petty Sessions may be holden.

J. J. CASEY,
Minister of Justice.

Crown Law Offices,
Melbourne, 8th February, 1869.

PETTY SESSIONS DISCONTINUED.

THE Governor, with the advice of the Executive Council, has revoked the appointment of

METCALFE

as a place at which Petty Sessions may be holden.

J. J. CASEY,
Minister of Justice.

Crown Law Offices,
Melbourne, 1st February, 1869.

MEDICAL BOARD OF VICTORIA.

(28 Vic. No. 262.)

THE following Additional List of Legally Qualified Medical Practitioners, registered under the provisions of *The Medical Practitioners Statute 1865*, is published for general information:-

No. of Licenses	Date of Registration.	Name.	Address.	Qualification.
	1869.			
614	5th Feb.	Butler, William	Redruth ..	L.R.C.S., Irel., 1852.
615	5th Feb.	Cooper, Charles*	Hotham ..	M.R.C.S., Eng., 1836.
612	5th Feb.	Duret, Charles	Melbourne	M.D., Paris, 1856.
616	5th Feb.	Hinton, Henry	East Mel-	M.R.C.S., Eng., 1835.
		Benjamin*	bourne	
613	5th Feb.	Pratt, Eustace	Chunee ..	M.R.C.S., Eng., L.S.A., Lond., 1862; M.D., St. And., 1865.
		Henry Lever		

* Re-registrations.

(By Order)

THOS. R. WILSON,
Secretary.

Medical Board of Victoria,
Melbourne, 5th February, 1869.

AID TO NEW SCHOOLS.

THE Board of Education hereby notify that they have received applications for Aid to New Schools in the under-mentioned localities, under the provisions of the Common Schools Act, and that the same have been referred to the proper officers for report:-

No. of Application.	Name of Locality.
880.	St. Arnaud.
881.	Brownlie, Ballan.
882.	Hochkirch, East Hamilton.
885.	Yaloak, Terang.
887.	Delany's Road, Dandenong Creek.
889.	Loddon.
893.	American Steam Saw Mills, near Woodend.
894.	Barker's Creek.

(By Order of the Board)

B. F. KANE,
Secretary.

Education Office,
Melbourne, 29th January, 1869.

THE COURT OF MINES FOR THE MINING DISTRICT OF GIPPSLAND TO BE HOLDEN AT BAIRNSDALE.

At the Executive Council Chamber, Melbourne, Monday the first day of February, 1869.

PRESENT:

His Excellency the Governor.

Mr. McCulloch

Mr. Sullivan

Mr. Vale

Mr. Paton Smith

Mr. Casey

Mr. Jones

Mr. Verney Smith.

Mr. McCrae.

WHEREAS by *The Mining Statute 1865* (29 Vic., No. 291, § 81), it is amongst other things enacted that within and for every mining district there shall be a court to be called "The Court of Mines;" and such Court shall be a Court of Record, and shall be holden at such intervals and at such place or places within such district as the Governor in Council shall from time to time direct before a judge qualified as hereinafter directed: Now therefore His Excellency the Governor, with the advice of the Executive Council, doth by this present Order direct that the Court of Mines within and for the Mining District of Gippsland shall be holden within the interval and at the place hereinafter mentioned, in addition to the place previously appointed, that is to say:-

At BAIRNSDALE, within the said district, once at least in every three calendar months.

And the Honorable James Joseph Casey, Her Majesty's Minister of Justice for Victoria, shall give the necessary directions herein accordingly.

J. H. KAY,
Clerk of the Executive Council.

A COUNTY COURT TO BE HOLDEN AT BAIKNSDALE.

At the Executive Council Chamber, Melbourne, the first day of February, 1869.

PRESENT:

His Excellency the Governor.

Mr. McCulloch	Mr. Casey
Mr. Sullivan	Mr. Jones
Mr. Vale	Mr. Verney Smith
Mr. Paton Smith	Mr. McCrae.

WHEREAS by an Act of the Parliament of Victoria passed in the twenty-eighth year of Her Majesty's reign, numbered 261, and intitled, *An Act for the Consolidation of the Law relating to County Courts*, it is amongst other things enacted that it shall be lawful for the Governor in Council to direct that county courts shall be holden for the recovery of debts and demands under the said Act, and with the advice aforesaid, to alter the place of holding any such court or to direct that the holding of any such court be discontinued, and from time to time with the advice aforesaid, to direct in what towns and places a county court shall be holden; and it is also enacted that the judge of each county court shall attend and hold such court at the place where the Governor in Council shall have directed that such court shall be holden, at such times as such judge shall appoint for that purpose, so that a court shall be holden in such place once at least in such interval as the Governor in Council shall in each case direct: Now therefore His Excellency the Governor, with the advice of the Executive Council, doth by this present Order direct that a County Court shall be holden for the recovery of debts and demands under the said Act, at the town and within the interval hereinafter mentioned, that is to say:—

At BAIKNSDALE, once at least in every three calendar months.

And the Honorable James Joseph Casey, Her Majesty's Minister of Justice for Victoria, shall give the necessary directions herein accordingly.

J. H. KAY,
Clerk of the Executive Council.

COLONIAL DISTILLED SPIRITS.

IN accordance with the provisions of the Act 25 Vic. No. 147, sec. 103, the following Return of Colonial Distilled Spirits, received into and delivered from the Bonding Warehouses at this Port, during the year 1868; together with the quantity remaining in bond on 31st December last, is published for general information.

WILLIAM M. K. VALE,
Commissioner of Trade and Customs.

Department of Trade and Customs,
Melbourne, 8th February, 1869.

	Gallons.
Balance brought from 1867	41,373 $\frac{1}{2}$
Received into Bond during 1868	3,805 $\frac{1}{2}$
Total	45,178 $\frac{1}{2}$
Quantity delivered for home consumption during 1868	21,859 $\frac{1}{2}$
Ditto, for exportation	775 $\frac{1}{2}$
Total	22,634 $\frac{1}{2}$
Waste on re-gauges during 1868	1,883 $\frac{1}{2}$
	24,517 $\frac{1}{2}$

Total quantity remaining in bond 31st December, 1868 ... 20,661 $\frac{1}{2}$

WEEKLY ABSTRACT OF BIRTHS AND DEATHS.

ABSTRACT OF BIRTHS AND DEATHS REGISTERED IN THE METROPOLITAN AND SUBURBAN REGISTRATION DISTRICTS DURING THE WEEK ENDING 6TH FEBRUARY, 1869.

District.	Deputy Registrar.	Births.	Deaths.
Boroondara	J. D. Bragge	2	0
Brighton	S. P. Simmonds	6	4
Brunswick	Joseph George	2	1
Collingwood	H. W. Mortimer	17	14
Flemington	James Gibson	1	0
Footscray	J. C. C. Schild	3	0
Kew	F. Barnard	0	0
Melbourne (South)	Ellen Tierney	11	22
Melbourne (North)	G. F. Nagle	27	25
Prahran	A. F. White	4	3
Richmond	W. H. Lagoe	10	6
Sandridge	Andrew Plummer	4	0
Emerald Hill	Andrew Plummer	16	6
South Yarra	E. B. Taylor	8	6
St. Kilda	F. T. Van Hemert	2	1
Williamstown	Edmund Burke	0	4
		113	92

Eleven out of the twenty-two deaths registered in South Melbourne occurred in public institutions. All the districts are reported upon favorably both in regard to sickness and mortality.

WILLIAM HENRY ARCHER,
Registrar-General.

Registrar-General's Office,
Melbourne, 11th February, 1869.

A PROCLAIMED ROAD DISTRICT.

PROCLAMATION

By His Excellency the Honorable SIR JOHN HENRY THOMAS MANNERS SUTTON, Knight Commander of the Most Honorable Order of the Bath, Governor and Commander-in-Chief in and over the Colony of Victoria, &c., &c., &c.

WHEREAS by *The Local Government Act 1863*, it is amongst other things enacted, that it shall be lawful for ten or more inhabitants of any part of Victoria not lying within the limits of the city of Melbourne or town of Geelong, or of any municipal or road district, and of whom each one shall possess property rateable under the said Act within the area next thereafter mentioned, to sign and present to the Governor a petition setting forth that the area, which shall by metes and bounds be described in such petition, contains not less than forty square miles, and rateable property whereof the net annual value is not less than Five thousand pounds, and praying that such area may be constituted a road district; and it is also enacted that it shall be lawful for the Governor in Council, upon being satisfied that the statements set forth in the petition are true, and that it is desirable to comply with the prayer thereof, to constitute such part of Victoria, under such name as shall in and by the same Order in Council be assigned thereto, a new road district; and the words "proclaimed district," where used in the said Act, shall be deemed to mean such new district: And whereas a petition signed by more than ten inhabitants of the area or part of Victoria hereinafter described, possessing rateable property in such area, has been presented to the Governor, setting forth the matters and things required by the said Act, and due notice of such petition has been published as provided by the said Act, and in compliance with the prayer thereof an Order in Council, bearing even date herewith, has been made, to constitute the said area a new road district: Now therefore I, the Governor of Victoria, with the advice of the Executive Council, do hereby constitute and proclaim the part of Victoria hereinafter described to be a new road district, under the name assigned thereto in and by the Order in Council hereinbefore mentioned, that is to say:—

THE YEA ROAD DISTRICT.—Beginning in the parish of Kinglake in the centre of the road on the crest of the Dividing Range due south of the south-west angle of allotment 3 A; thence northwardly to and along the western boundaries of allotments 3 A, 4, and 5, parish of Kinglake, and the King Parrot and Narragarnong creeks to the Goulburn River; thence down the Goulburn River to a point due south of the south-east angle of Worrour pre-emptive section; thence northwardly to and by the boundary of the same, by the eastern boundary of the parish of Tallarook, and a line due north to the county boundary; thence eastwardly along the county boundary to a point due north of the mouth of Home Creek; thence due south to the River Goulburn; thence down that river and south to the north-west boundary of Whanagarwen run; thence south-eastwardly by the boundaries of Whanagarwen and Riversdale runs to the Acheron River; thence up that river to a point due west of the north-west angle of allotment 1, parish of Granton; thence north 240° east to a point on the crest of the Dividing Range at Mount Saint Leonard; thence westwardly to the commencing point.

Given under my Hand and the Seal of the Colony, at Melbourne, this first day of February, in the year of our Lord One thousand eight hundred and sixty-nine, and in the thirty-second year of Her Majesty's reign.

(L.S.) J. H. T. MANNERS SUTTON,
By His Excellency's Command,
C. E. JONES,
Commissioner of Railways and Roads.

122.

GOD SAVE THE QUEEN!

CUTTING OR REMOVING TIMBER ON OR FROM CERTAIN CROWN LANDS ON PHILLIP ISLAND PROHIBITED.

PROCLAMATION

By His Excellency the Honorable SIR JOHN HENRY THOMAS MANNERS SUTTON, Knight Commander of the Most Honorable Order of the Bath, Governor and Commander-in-Chief in and over the Colony of Victoria, &c., &c., &c.

WHEREAS by the 62nd section of *The Land Act 1862*, it is enacted that notwithstanding anything thereinbefore contained, the Governor in Council may by Proclamation declare that no person, although he be duly licensed or otherwise authorized, shall cut or remove live or dead timber, or bark, or stone, or gravel, from such portions of Crown Lands as are named in such Proclamation, or shall exercise on any such portions the powers or any of them conferred by any license granted under the authority of the third part of the said Act: Now therefore I, the Governor of Victoria, do, with the advice of the Executive Council, declare that no person, although he be duly licensed or otherwise authorized shall cut or remove timber on or from the portions of Crown Lands comprised in allotments 97, 98, 109 and 110 on Phillip Island.

Given under my hand and the seal of the colony, at Melbourne, this eighth day of February, in the year of our Lord One thousand eight hundred and sixty-nine, and in the thirty-second year of Her Majesty's reign.

(L.S.) J. H. T. MANNERS SUTTON,
By His Excellency's Command,
J. M. GRANT,
Commissioner of Crown Lands and Survey.
GOD SAVE THE QUEEN!

ALLOTMENTS IN AGRICULTURAL AREAS WITHDRAWN FROM LEASING.

PROCLAMATION

By His Excellency the Honorable SIR JOHN HENRY THOMAS MANNERS SUTTON, Knight Commander of the Most Honorable Order of the Bath, Governor and Commander-in-Chief in and over the Colony of Victoria, &c., &c., &c.

IN pursuance of the authority vested in the Governor in Council by *The Amending Land Act 1865*, I do hereby proclaim that, with the advice of the Executive Council, I have withdrawn from selection or leasing the several allotments of land, hereinafter specified, situate in the agricultural areas mentioned in the second column of the Schedule hereunto annexed, and more particularly described in divers Proclamations whereby the said lands were proclaimed to be open for leasing at the Land Offices mentioned in the first column of the same schedule, that is to say:—

Land Office where open.	Agricultural Area.	Parish.	Allotment.	Section.	Reason for Withdrawal.
Benalla	Warrenbayne	Warrenbayne	61, 62		Rent paid.
Camperdown	Jancourt	Jancourt	part 78a		Rent paid.
Warrnambool	Nirranda	Nirranda	part 75		Rent paid.
Benalla	Goomambat	Goomalibee	16ab, 17ab		Incorrectly proclaimed.
Melbourne	Tyabb	Bittern	22, 23		For selection under 39th section.
Melbourne	Andersonsbawn	Bittern	25		
Sale	Macarthurmore	Yeerung	18ab, 19ab	2	Rent paid.

Given under my Hand and the Seal of the Colony, at Melbourne, this eighth day of February, in the year of our Lord One thousand eight hundred and sixty-nine, and in the thirty-second year of Her Majesty's reign.

(L.S.)

J. H. T. MANNERS SUTTON.

By His Excellency's Command,

J. M. GRANT,

Commissioner of Crown Lands and Survey.

GOD SAVE THE QUEEN!

PANMURE TOWN COMMON.

PROCLAMATION

By His Excellency the Honorable SIR JOHN HENRY THOMAS MANNERS SUTTON, Knight Commander of the Most Honorable Order of the Bath, Governor and Commander-in-Chief in and over the Colony of Victoria, &c., &c., &c.

WHEREAS by *The Land Act 1862* it is amongst other things enacted, that when any Crown land remains unsold in or within five miles of any municipal district, or upon or within five miles of any gold-field, or in or within five miles of any town not contained in any municipal district, or within any agricultural area of which at least one-fourth part has been selected, the Governor in Council may proclaim such land to be a municipal common, or a gold-fields common, or a town common, or a farmers' common, respectively, as the case may be: Now therefore I, the Governor of Victoria, with the advice of the Executive Council, do hereby proclaim the Town Common hereinafter mentioned, in accordance with the provisions of the above-recited Act, that is to say:—

PANMURE TOWN COMMON.—The unappropriated Crown lands within the boundaries hereinafter described, together with the unappropriated portion of allotment 61 in the parish of Garvoe, and the unappropriated Crown lands in the town of Panmure, the boundaries of which town are set forth in the *Gazette* of the 26th March, 1861, shall be and constitute a Town Common for the use of all householders of the said town, viz.: Commencing at the north-east angle of allotment 41 in the parish of Tallangatta, being a point on the left bank of Mount Emu Creek; thence by that allotment bearing south five chains to the road from Warrnambool to Camperdown; thence by that road bearing N. 83° 53' E. nine chains, more or less, S. 77° 25' E. thirty-four chains, more or less, and N. 63° 12' E. thirty-four chains fifty links, more or less, to the aforesaid creek; and thence by that creek bearing north-westerly and south-westerly to the point of commencement; as shown on the plan deposited at the Crown Lands Office, Melbourne. Area available for commonage, 970 acres, more or less.—(68 Q. 12128.)

Given under my Hand and the Seal of the Colony, at Melbourne, this eighth day of February, in the year of our Lord One thousand eight hundred and sixty-nine, and in the thirty-second year of Her Majesty's reign.

(L.S.)

J. H. T. MANNERS SUTTON.

By His Excellency's Command,

J. M. GRANT,

Commissioner of Crown Lands and Survey.

GOD SAVE THE QUEEN!

LANDS OPEN FOR LEASING.

PROCLAMATION

By His Excellency the Honorable SIR JOHN HENRY THOMAS MANNERS SUTTON, Knight Commander of the Most Honorable Order of the Bath, Governor and Commander-in-Chief in and over the Colony of Victoria, &c., &c., &c.

IN pursuance of the authority vested in the Governor in Council by *The Amending Land Act 1865*, I do hereby, with the advice of the Executive Council, proclaim that, on and after the days hereinafter specified in each case respectively, the lands situated in the agricultural areas of

TALLANGATTA, HENTYHURST,
MOOREE, YUPPECKIAR,
WOORNDOO, RATHIRELAND,
GLENWOOD, ROBERTSON,
PIRCARRA, COWPERLAND,

and hereinafter more particularly described, will be open for leasing under and subject to the provisions of *The Amending*

Land Act 1865; and that applications for lands in the said areas, and payments on account of the same, may be made to the Land Officers and at the Land Offices hereinafter mentioned.

To be open for leasing on and after Saturday, the thirteenth day of February, 1869, at the Land Office, Melbourne. ARTHUR MORRAH, Esq., Land Officer.

Agricultural area of Tallangatta, county of Heytesbury, parish of Tallangatta, on the south bank of Mount Emu Creek; containing for leasing the allotment numbered as follows:—

PARISH OF TALLANGATTA.

Part allotment 37, (41a. Or. 22p.)

And delineated on maps deposited and open for inspection at the Crown Lands Office, La Trobe street west, Melbourne; and the Land Office, Warrnambool.

Agricultural area of Mooree, county of Dundas, parish of Mooree, on the south bank of the River Glenelg; containing for leasing the allotment numbered as follows:—

PARISH OF MOOREE.

Allotment 3.

And delineated on maps deposited and open for inspection at the Crown Lands Office, La Trobe street west, Melbourne; and the District Survey Office, Hamilton.

To be open for leasing on and after Saturday, the thirteenth day of February, 1869, at the Land Office, Ballarat. HENRY MORRES, Esq., Land Officer.

Agricultural Area of Woornadoo, county of Hampden, parish of Woornadoo, lying easterly from Chatsworth; containing for leasing the allotments numbered or lettered as follow:—

PARISH OF WOORNDOO.

Allotments 34ab, 35ab. Valuation for improvements, £. And delineated on maps deposited and open for inspection at the Crown Lands Office, La Trobe street west, Melbourne; and the District Survey Office, Camperdown; and the Land Office, Ballarat.

To be open for leasing on and after Saturday, the thirteenth day of February, 1869, at the Land Office, Warrnambool. A. W. MUSGROVE, Esq., Land Officer.

Agricultural area of Glenwood, county of Villiers, parish of Minjah, lying north of Woolsthorpe; containing for leasing the allotments numbered or lettered as follow:—

PARISH OF MINJAH.

Sec. 11, allotments 2ab, 4ab. Valuation for improvements £43.

And delineated on maps deposited and open for inspection at the Crown Lands Office, La Trobe street west, Melbourne; and the Land Office, Warrnambool.

To be open for leasing on and after Saturday, the thirteenth day of February, 1869, at the Land Office, Camperdown. PHILIP CHAUNCEY, Esq., Land Officer.

Agricultural area of Pircarra, county of Hampden, parish of Pircarra, south of Darlington; containing for leasing the allotments numbered or lettered as follow:—

PARISH OF PIRCARRA.

Allotments 107a, 108ab. Valuation for improvements £76.

And delineated on maps deposited and open for inspection at the Crown Lands Office, La Trobe street west, Melbourne; and the District Survey Office, Camperdown.

To be open for leasing on and after Saturday, the thirteenth day of February, 1869, at the Land Office, Hamilton. LINDSAY CLARKE, Esq., Land Officer.

Agricultural area of Hentyhurst, county of Dundas, parish of Beerik, lying north-west from Coleraine; containing for leasing the allotments numbered or lettered as follow:—

PARISH OF BEERIK.

Sec. 4, allotment B.
Sec. 10, allotment A.

And delineated on maps deposited and open for inspection at the Crown Lands Office, La Trobe street west, Melbourne; and the District Survey Office, Hamilton.

To be open for leasing on and after Wednesday, the seventeenth day of February, 1869, at the Land Office, Hamilton. LINDSAY CLARKE, Esq., Land Officer.

Agricultural area of Yuppeckiar, county of Villiers, parish of Yuppeckiar, lying east from Dunkeld; containing for leasing the allotments numbered or lettered as follow:—

PARISH OF YUPPECKIAR.

Allotments 26ab, 27ab (part of allotment formerly described as "H.")

And delineated on maps deposited and open for inspection at the Crown Lands Office, La Trobe street west, Melbourne; and the District Survey Office, Hamilton.

To be open for leasing on and after Saturday, the twentieth day of February, 1869, at the Land Office, Belfast. S. S. RENNIE, Esq., Land Officer.

Agricultural area of Rathireland, county of Villiers, parish of Bootahpool, on the east bank of the River Shaw; containing for leasing the allotment numbered as follows:—

PARISH OF BOOTAHPOOL.

Sec. I, allotment 1.

And delineated on maps deposited and open for inspection at the Crown Lands Office, La Trobe street west, Melbourne; and the Land Office, Belfast.

To be open for leasing on and after Monday, the fifteenth day of March, 1869, at the Land Office, Echuca. G. LANGFORD, Esq., Land Officer.

Agricultural area of Robertson, containing for leasing the allotments numbered or lettered as follow:—

PARISH OF TONGALA.

32 and 33. Valuation £473 19s.

And delineated on maps deposited and open for inspection at the Crown Lands Office, La Trobe street west, Melbourne; and the Land Office, Echuca.

To be open for leasing on and after Monday, the fifteenth day of March, 1869, at the Land Office, Echuca. G. LANGFORD, Esq., Land Officer.

Agricultural area of Cowperland, containing for leasing the allotments numbered or lettered as follow:—

PARISH OF TARIPTA.

27b. Valuation 1837. 15s.

40b. Valuation 1837. 15s.

65a. Valuation 1837.

And delineated on maps deposited and open for inspection at the Crown Lands Office, La Trobe street west, Melbourne; and the Land Office, Echuca.

Given under my Hand and the Seal of the Colony, at Melbourne, this eighth day of February, in the year of our Lord One thousand eight hundred and sixty-nine, and in the thirty-second year of Her Majesty's reign.

(L.S.) J. H. T. MANNERS SUTTON.

By His Excellency's Command,

J. M. GRANT,

Commissioner of Crown Lands and Survey.

GOD SAVE THE QUEEN!

REGULATION AS TO ISSUE OF LICENSES FOR OBTAINING STONE IN THE PARISH OF CUT-PAW-PAW.

IN pursuance of the powers conferred by *The Land Act 1862*, the Governor, with the advice of the Executive Council, has made the following additional regulation, to take effect from and after the 1st January, 1869, relating to the issue of licenses, under the 53rd section of the said Act, to occupy lands in the parish of Cut-paw-paw for obtaining and removing stone therefrom, that is to say:—

The Board of Land and Works may issue, through the agency of Commissioners of Crown Lands, Receivers of Revenue, or Collectors of Imports, licenses which shall entitle the holders thereof respectively to occupy Crown Lands in the parish of Cut-paw-paw, not exceeding in extent half an acre, in such position as may be approved by the Board of Land and Works, for the purpose of quarrying and removing stone therefrom, on condition that the number of men employed in quarrying and shipping stone from any site so licensed shall not exceed six (6), and subject to payment in advance, quarterly, of an annual license fee of Ten pounds (£10).

J. M. GRANT,

Commissioner of Crown Lands and Survey.

Lands and Survey Office,
Melbourne, 8th February, 1869.

PHILLIP ISLAND.

OCCUPATION OF LANDS UNDER THE 42ND SECTION OF "THE AMENDING LAND ACT 1865."

IT is hereby notified that a Commission (provided for by C. Hodgkinson, Esq., Assistant Commissioner of Lands and Survey) will sit to receive and consider applications for Licenses for the undermentioned Allotments, under the above section, at the Court House, Schnapper Point, on Monday, the 22nd day of February, at Ten o'clock a.m.

PHILLIP ISLAND.

Forfeited allotments 10, 17, 18, 19, 20, 23, 24, 55, 87, 88, 89, 90, 92, 94, 95, 104, 117, 120, 132, 133, 134, 135, 137, 142, 146, 154, 157.

Allotments not previously open—

On the coast-line facing Bass's Straits from Cape Woolamai westward towards Pyramid Rock.

Allotments 127, 128, 129, 130, 131, 143, 144, 147, 148, 151, 152, 153, 161, 162, 164.

Priority of application will be determined by lot, and no applicant will be allowed to apply for more than one allotment. Information and plans may be obtained at the Crown Lands Office, Melbourne, and at the Court House, Schnapper Point.

J. M. GRANT,

President of the Board of Land and Works.

Department of Lands and Survey,
Melbourne, 11th February, 1869.

FORFEITURE OF LEASES OF AGRICULTURAL LANDS (SEC. 15).

THE Governor in Council has declared the Leases of lands, situated in the counties and agricultural areas, and granted to the persons, undermentioned, to be forfeited for violation of the provisions of *The Amending Land Act 1865*, § 15, viz:—

68/17348. Villiers county, Cooramook area and parish, allotment 48, Charles Robertson lessee.
69/1850. Villiers county, Glenwood area, Minjah parish, section 11, allotments 2ab 4ab, Patrick McCormack lessee.
69/2407. Haytesbury county, Tallangatta area and parish, part of allotment 37, Geo. Chislett lessee.
69/2416. Dundas county, Griffithston area, Bochara parish, section 14, allotments 5ab, Robert Savage lessee.

J. M. GRANT,

Commissioner of Crown Lands and Survey.

Lands and Survey Office,
Melbourne, 8th February, 1869.

FORFEITURE OF A LEASE OF AGRICULTURAL LAND REVOKED.

THE Governor in Council has this day revoked a previous Order in Council of 14th December, 1868, whereby the lease issued to the undermentioned person was declared forfeited under § 15 of *The Amending Land Act 1865*, viz:—

69/1244. Villiers county, agricultural area and parish of Cooramook, parts of allotments 35 ab, John Wiley, lessee.

J. M. GRANT,

Commissioner of Crown Lands and Survey.

Lands and Survey Office,
Melbourne, 8th February, 1869.

LICENSE TO BE CANCELLED.

THE Governor in Council has directed to be cancelled the License granted and issued under the provisions of the 42nd section of *The Amending Land Act 1865*, to the person named below, viz:—

Maryborough district, one license (No. 7212), licensee James C. Betts, 14a. 2r. 10p., Craigie parish.

J. M. GRANT,

Commissioner of Crown Lands and Survey.

Lands and Survey Office,
Melbourne, 8th February, 1869.

FORFEITURE OF A RUN REVOKED.

REFERRING to a list of runs declared forfeited in the *Government Gazette* of 18th June, 1867: It is hereby notified that the forfeiture in the respect of the run "Noron-gorong" in the Beechworth district has, by an Order of the Governor dated the 8th February instant, been revoked, and that the amounts of arrears stated below are to be received without fine:—

	£	s.	d.
Due 31st December, 1866	...	108	0
Due 31st December, 1867	...	216	0
Due 31st December, 1868	...	216	0
License fee for 1869	...	1	0
	£541	0	0

J. M. GRANT,

President of the Board of Land and Works.

Lands and Survey Office,
Melbourne, 8th February, 1869.

ALLOTMENTS FORFEITED FOR NON-PAYMENT OF RENT DUE DURING NOVEMBER, 1868.

It is hereby notified that the Allotments specified in the Schedule hereunto annexed have been by the Governor in Council declared forfeited for non-payment of rent, non-performance of covenants in the respective leases, and non-compliance with the provisions of *The Amending Land Act 1865*, and with the rules and regulations made thereunder.

The Allotments so forfeited will be by the Governor in Council proclaimed open for leasing at the several Land Offices, on and after a day to be fixed by the Governor in Council.

Lands and Survey Office,
Melbourne, 1st February, 1869.

J. M. GRANT,
Commissioner of Crown Lands and Survey.

District.	Surname and Christian Name.	Agricultural Area.	Parish.	Allotment.	Section.	Area.
Ararat	Anderson, James	Williamschase	Lalkaldarno	part 79ab		A. B. P.
	Ditchfield, William	Watgania	Watgania	17		233 0 4
	Gowers, John	Dunneworthy	Dunneworthy	part 70b		42 3 0
	Simmons, Barnett	Ditto	Ditto	37		5 0 0
Benalla	Gunn, Alexander	Winton	Lurg	31		559 0 6
Beechworth and Wangaratta	Bohan, Edward	Domamungi	Norong	3a	K	40 0 29
	McCombe, Alexander	Yackandandah	Yackandandah	1ab, 2ab, 3ab, 4ab	12	96 0 0
	O'Brien, Thomas	Boorhaman	Boorhaman	part 18a		401 1 31
	Robinson, David	Yackandandah	Yackandandah	1, 2, 3ab	10	54 3 35
	Seymour, Patrick	Boorhaman	Boorhaman	part 18a		193 1 34
	Waldron, Alfred	Domamungi	Lilliput	A	O	54 3 35
Camperdown	Carson, David	Gellibrand	Ecklin	3b	11	617 1 10
	McDonald, Mary	Pomborneit	Pomborneit	part 31		215 3 4
	McMahon, Patrick	Purrumbete	South Purrumbete	part 61a		196 1 8
Hamilton	Bryan, James	Flinders	Carapook	part B	6	5 0 0
	Beath, David Alexr.	Ditto	Bruck-bruk	part B	14	5 0 0
	Bivoun, Samuel	Ditto	Ditto	part B	3	42 3 8
	Byron, Michael	Ditto	Ditto	B	11	384 0 4
	Cain, Francis	Hentyhurst	Beerik	part A	15	174 8 23
	Chivers, Emma	Ditto	Brim-brim	3	18	307 1 1
	Davis, William	Flinders	Carapook	A and B	7	566 3 34
	Egan, William	Bealanbarry	Gritjurk	part 8	3	40 0 0
	Forbes, David	Flinders	Carapook	part 6	3	5 0 0
	Featherley, William	Batman	Carrak	1a, 2ab	7	258 1 0
	Fricker, George Chas.	Bealanbarry	Gritjurk	B	13	369 3 3
	Fitzgerald, Lawrence	Ditto	Ditto	parts 5 and 6	3	40 0 0
	Hannah, John	Hentyhurst	Beerik	part A	9	50 2 35
	Kipping, John	Nangeela	Nangeela	part 20	4	202 0 0
	Maddick, David	Hentyhurst	Brim-brim	2	11 & 12	568 1 27
	McPhail, Duncan	Ligarwood	Brimboal	A	5	569 0 33
	McInnes, William	Bealanbarry	Toolang	B and C	8	597 0 33
	McInnes Malcolm	Ditto	Ditto	C and D	9	312 2 0
	McCallum, Hugh	Ditto	Gritjurk	part 8	3	98 1 37
	McCallum, Hugh	Ditto	Ditto	part 5, 6	3	179 3 19
	McGrath, Bridget	Ligarwood	Dewrang	part D	6	86 3 24
	McInnes, William	Bealanbarry	Toolang	part B	9	416 2 37
	Niewand, Heinrich	Hentyhurst	Beerik	part A	16	5 0 0
	Page, David	Bealanbarry	Toolang	part B	9	5 0 0
	Ryao, William	Hentyhurst	Beerik	C	7	163 0 36
	Stevenson, William	Flinders	Carapook	B	16	458 1 31
	Singleton, John W.	Ditto	Bruck-bruk	part A	18	5 0 0
	Smith, John	Ditto	Ditto	part A	12	514 3 31
	Smith, Donald	Ditto	Ditto	part B	3	306 0 39
	Seymour, Thos. T.	Ditto	Ditto	part B	14	602 2 4
	Thomas, John	Ditto	Ditto	part A	18	40 0 0
	Vale, William	Hentyhurst	Beerik	part A	15	230 2 7
	Vale, William	Flinders	Bruck-bruk	part B	18	398 3 0
	Vale, William	Hentyhurst	Beerik	B, part A	16	164 3 4
	White, Edward	Ditto	Ditto	part A	9	380 0 0
	White, Edward	Ditto	Ditto	C	17	122 1 32
	White, Edward	Flinders	Carapook	part B	6	408 1 4
	Yates, John	Hentyhurst	Beerik	part A	20	375 3 0
Inglewood	Cornish, William	A'Beckett Plains	Kinypanial	61ab		107 1 18
Kilmore	Doak, Alexander	Acheron	Acheron	4		69 3 12
Melbourne	Duggan, John	Morandring	Goldie	20ab		137 0 2
	Planagan, Thomas	Ditto	Ditto	16aab, 17aab		275 2 34
Portland	Lewis, Hugh	Lewisham	Digby	34		49 1 3
Rushworth	Enders, Jeremiah B.	Carag-carag	Carag-carag	115, 116		153 0 0
Warrnambool	Broadway, George	Ellerslie	East Framlingham	part 29b		1 0 0
	Broadway, George	Ditto	Ditto	E		426 3 27
	Bryden, James	Ditto	Ditto	F		399 0 3
	Bryden, James	Ditto	Ditto	29a, part 29b		74 0 25
	Davey, Robert	Ditto	Ditto	16ab		811 3 8
	Davey, Robert	Ditto	Ditto	14ab		159 1 2
	Mailier, James	Ditto	Ditto	G		412 1 25
	Sullivan, William	Narrawaturk	Narrawaturk	118		123 2 25
	Wilson, George John	Nirrandra	Nirrandra	part 85		113 3 24

LANDS RESERVED, ETC.

NOTICE is hereby given, in pursuance of the provisions of *The Land Act 1862*, § 8 and 9, that it is the intention of the Governor in Council to reserve from sale the lands herein-after mentioned as *permanently reserved*, and that such lands as are herein stated to be *temporarily reserved* have been temporarily reserved, for the several purposes specified in connection with each description; and it is further notified that lands the temporary reservation of which is stated to have been revoked or cancelled will after the legal period of four weeks from the date of first publication cease to be reserved, viz.:—

The following Notices were Gazetted 1^o on 15 January, 1869.

AXEDALE—The technical description, hereinafter inserted, of the land containing one acre two roods, in the town of Axedale, temporarily reserved for Presbyterian Place of Public Worship and Minister's Dwelling by Order of 11th November, 1868, is, by Order of 11th January, 1869, substituted for the technical description of that land which appeared in the *Gazettes* of the 24th and 27th November, and the 1st, 4th, 8th, 11th, 15th, 18th, and 22nd December, 1868, viz.:—One acre two roods, county unnamed, town of Axedale, being allotments 4, 5, 6, and 7 of section 6: Commencing at the north angle of allotment 7, being a point on the southern side of High street bearing S. 68° 27' E. three chains from the intersection of the said side of that street by the eastern side of Shadforth street; bounded thence by High street bearing S. 68° 27' E. four chains; thence by allotment 3 bearing S. 21° 33' W. two chains fifty links; thence by allotments 4 and 5a bearing N. 68° 27' W. two chains; thence again by allotment 5a bearing S. 21° 33' W. two chains fifty links; thence by Eddington street bearing N. 68° 27' W. two chains; and thence by allotment 8 bearing N. 21° 33' E. five chains to the point of commencement.—(68.R.11998.)

BARINGHUP—Site for Public Recreation, temporarily reserved by Order of 11th January, 1869.—Ten acres, county unnamed, town of Baringhup: Commencing at the intersection of the south side of O'Shannassy street by the east side of Wills street; bounded thence by the last-named street bearing south ten chains; thence by a line, being the prolongation of Albert street, bearing east ten chains; thence by a line bearing north ten chains; and thence by a line, being the prolongation of O'Shannassy street, bearing west ten chains to the point of commencement.—(68. 14881.)

BAYNTON—Site for Common School purposes, temporarily reserved by Order of 11th January, 1869.—Two acres, county of Dalhousie, parish of Baynton, being part of allotment 49: Commencing at the south-west angle of allotment 43; bounded thence by that allotment bearing N. 88° 41' E. five chains; thence by lines bearing respectively S. 1° 19' E. four chains, and S. 88° 41' W. five chains; and thence by a road bearing N. 1° 19' W. four chains to the point of commencement.—(68.R.6204.)

BEVERIDGE—Site for Presbyterian Place of Public Worship and Minister's Dwelling, temporarily reserved by Order of 11th January, 1869.—One acre two roods, county of Bourke, town of Beveridge, being part of suburban allotment 16 A: Commencing at the north-west angle of the said allotment, being the point of intersection of the east side of Spring street by the south side of Arrowsmith street; bounded thence by Spring street bearing south three chains; thence by lines bearing respectively east five chains, and north three chains; and thence by Arrowsmith street bearing west five chains to the point of commencement.—(68.R.17823.)

BIRREGURRA—Site for Cricket and other purposes of Recreation, temporarily reserved by Order of 11th January, 1869 (in lieu of the site temporarily reserved therefor at Birregurra by Order of 31st July, 1865, now cancelled).—Six acres one rood twenty-four perches, county of Polwarth, town of Birregurra: Commencing at the north-west angle of the site, being a point bearing S. 15° 28' W. one chain fifty links from the south-west angle of allotment 2 of section R; bounded thence by lines bearing respectively S. 74° 32' E. eight chains, S. 15° 28' W. eight chains, N. 74° 32' W. eight chains, and N. 15° 28' E. eight chains to the point of commencement.—(68.R.19082.)

CAMPBELL'S CREEK—The Order in Council of the 4th December, 1865, temporarily reserving twenty-six perches and four-fifths of land at Campbell's Creek, parish of Castlemaine, for Church of England purposes, is by Order of 11th January, 1869, revoked.—(68. 19620.)

CAMPBELL'S CREEK—Site for Mechanics' Institute purposes, temporarily reserved by Order of 11th January, 1869.—Twenty-six perches and four-fifths, county of Talbot, parish of Castlemaine: Commencing at the north-east angle of allotment 17 of section 3 A; being a point on the western side of the road from Castlemaine to Bulford; bounded thence by that allotment bearing S. 89° 11' W. one chain ninety links; thence by allotment 17 B bearing N. 0° 49' W. eighty links; thence by a line bearing N. 89° 11' E. two chains thirty links to the aforesaid road; and thence by that road bearing S. 25° 45' W. ninety links to the point of commencement.—(68. 19620.)

CARLYLE—Site for Racing and other purposes of Public Recreation, at Rutherglen, temporarily reserved by Order of 11th January, 1869.—One hundred and twenty acres, county unnamed, parish of Carlyle: Commencing at the north-west angle of the site, being a point bearing south one chain from the south-west angle of allotment 9 of section 44; bounded thence by a road bearing east thirty chains; thence by a road bearing south forty chains; and thence by a road bearing north forty chains to the point of commencement.—(68.R.18046.)

CARRARAGAMUNGE—Site for Watering purposes, temporarily reserved by Order of 11th January, 1869.—One hundred and sixty-nine acres three roods nineteen perches, county unnamed, parish of Carraragumunge, being allotment 295: Commencing at the south angle of the allotment, bounded

thence by the road from Wangaratta to Rutherglen, bearing N. 39° 24' W. thirty-nine chains eighty-five links, and north twenty-three chains nineteen links; thence by allotments 289 and 290, bearing east fifty-two chains seven links; and thence by the road from Chiltern to Wangaratta, bearing S. 26° 23' W. sixty chains twenty-five links to the point of commencement.—(68. 19048.)

CONDAR—Land for use of Aborigines, temporarily reserved by Order of 11th January, 1869 (in lieu of the land temporarily reserved therefor by Order of 8th June, 1868, now cancelled).—Two thousand and forty-three acres one rood, county of Normanby, parish of Condar: Commencing at the junction of the north side of the road forming the north boundary of section 10 with the eastern side of the road from Portland to Branxholme; bounded thence by the last-named road, bearing N. 11° 30' E. sixty-two chains eighty-eight links, and N. 25° W. forty-seven chains thirty-eight links to the south side of the road forming the south boundary of section 6; thence by that road, bearing east one hundred and sixty-seven chains forty-eight links to the north-west angle of allotment 4 of section 5; thence by that allotment, bearing south thirty-one chains eighty links to the road from Portland to Macarthur; thence crossing that road by a line bearing south to its southern side; thence by that road and by the road forming the south boundaries of allotments 5 and 6 of section 5, bearing S. 82° 7' E. one hundred and thirty-five chains, more or less, to a point bearing S. 19° E. from the south-east angle of the last-named allotment; thence by a line bearing S. 19° E. twenty-nine chains eighty links to Darlot's Creek; thence by that creek, bearing westerly and southerly to the eastern boundary of allotment 6 of section 10; thence by that allotment bearing N. 7° 53' E. thirty-two chains eighty links; thence by a line crossing a one-chain road and bearing N. 7° 53' E. to its north side; thence by a line crossing the aforesaid road from Portland to Macarthur bearing west to the western side thereof; and thence by the first-named road bearing west one hundred and twenty-two chains sixty-eight links to the point of commencement; as shown on the plan deposited at the Crown Lands Office, Melbourne. The bearings are from the true meridian.—(68. 15502.)

COWWARR—Site for Roman Catholic Place of Public Worship, temporarily reserved by Order of 11th January, 1869.—One acre, county unnamed, town of Cowwarr, parish of Toongabbie North, Gippsland, being allotments 1, 3a, and 4a of section 4 of the said town: Commencing at the north-west angle of allotment 1; bounded thence by a street bearing east two chains fifty links; thence by allotments 2, 3, and 4 bearing south four chains; thence by allotment 5 bearing west two chains fifty links; and thence by a street bearing north four chains to the point of commencement.—(68.Q.6843.)

EDDINGTON—Site from whence Stone may be procured under the usual stone licenses, temporarily reserved by Order of 11th January, 1869.—Eight acres, county of Talbot, parish of Eddington, being part of allotment 5a of section 3: Commencing at the north-west angle of the land licensed under the 42nd section of *The Amending Land Act 1865*, to Jeremiah O'Keefe, the said angle bearing N. 61° 13' W. twenty-nine chains forty-two links from the north-east angle of the said allotment; bounded thence by the said land bearing south ten chains; thence by lines bearing respectively west six chains seventy-five links, and north thirteen chains seventy links; and thence by a road bearing S. 61° 13' E. seven chains seventy links to the point of commencement.—(68.R.8997.)

EDDINGTON—Site for Common School purposes, temporarily reserved by Order of 11th January, 1869 (in lieu of the site temporarily reserved for those purposes at Eddington, by Order of 3rd August, 1868, now cancelled).—One acre, county of Talbot, parish of Eddington, being part of allotment 3b of section 3: Commencing at the south-east angle of allotment 3a; bounded thence by that allotment bearing north three chains thirty-one links; thence by lines bearing respectively east two chains fifty links, and south four chains sixty-nine links; and thence by a road bearing N. 61° 13' W. two chains eighty-six links to the point of commencement.—(68.R.17402.)

FARADAY—Site for Common School purposes, temporarily reserved by Order of 11th January, 1869 (in lieu of the site temporarily reserved for those purposes at Faraday, by Order of 26th February, 1866, now cancelled).—Two acres, county of Talbot, parish of Faraday: Commencing at the east angle of the site, being a point formed by the junction of the northern side of the road from Castlemaine to Faraday, with the western side of the road from Elphinstone to Harcourt, the said point bearing N. 23° 30' W. one chain fifty-two links from the north angle of allotment 6 of section 1; bounded thence by the last-named road bearing N. 23° 30' W. four chains six links; thence by lines bearing respectively S. 56° 56' W. five chains, and S. 23° 30' E. four chains six links; and thence by the first-named road bearing N. 56° 56' E. five chains to the point of commencement.—(68.Q.17659.)

HUNTLY—Site from whence Stone may be procured under the usual stone licenses, temporarily reserved by Order of 11th January, 1869.—Two acres one rood twenty-four perches, county unnamed, town of Huntly, being allotments 289 and 290: Commencing at the south angle of allotment 290; bounded thence by a road bearing N. 53° 10' W. six chains; thence by allotments 281 and 282 bearing N. 36° 50' E. four chains; thence by allotment 288 bearing S. 53° 10' E. six chains; and thence by a road bearing S. 36° 50' W. four chains to the point of commencement.—(68.Q.20329.)

LILLIPUT—Site for Common School purposes, temporarily reserved by Order of 11th January, 1869.—Two acres, more or less, county unnamed, parish of Lilliput, being part of allotment 10 of section M: Commencing on the right bank of the Black Dog or Doma Mungee Creek, at the point where it is intersected by the eastern side of the road from Wangaratta to Rutherglen; bounded thence by that road bearing N. 19° W.

LLANELLY—Site for Police purposes, temporarily reserved by Order of 11th January, 1869.—One acre, more or less, county unnamed, town of Llanelly: Commencing at the north-west angle of the site, being a point formed by the junction of the south side of the road forming the south boundary of allotment 1 of section E with the eastern side of the road from Tarnagulla to Llanelly; bounded thence by the last-named road bearing S. 11° W. two chains four links; thence by lines bearing respectively east five chains eighteen links and north two chains; and thence by the first-named road bearing west four chains eighty links to the point of commencement.—(68.R.12250.)

MANGALORE—Site from whence Gravel may be procured under the usual gravel licenses, temporarily reserved by Order of 11th January, 1869.—Ten acres, county of Anglesey, parish of Mangalore, being part of allotment 28A: Commencing at the north-west angle of the allotment, being a point on the east side of the road from Seymour to Murchison; bounded thence by allotment 26B bearing east ten chains; thence by lines bearing respectively south ten chains and west ten chains; and thence by the said road bearing north ten chains to the point of commencement. The bearings are from the true meridian.—(68.Q.20154.)

MELTON—Site for Common School purposes, temporarily reserved by Order of 11th January, 1869.—One acre two roods, county of Bourke, town of Melton; being part of section 27: Commencing at the south-west angle of the site, being a point on the northern side of Unitt street bearing N. 78° 3' E. three chains from the intersection of the said side of that street by the eastern side of Smith street; bounded thence by Unitt street bearing N. 78° 3' E. three chains; thence by the Church of England site bearing N. 11° 57' W. five chains; thence by a street bearing S. 78° 3' W. three chains; and thence by a line bearing S. 11° 57' E. five chains to the point of commencement.—(68.R.12036.)

MERRIMU—Site for Presbyterian Place of Public Worship and Minister's Dwelling, temporarily reserved by Order of 11th January, 1869.—One acre two roods, county of Bourke, parish of Merrimu, being part of allotment 15 of section 22: Commencing at the north-west angle of the site, being a point bearing south ten chains, and east one chain from the north-east angle of allotment 16; bounded thence by a road bearing south three chains; thence by lines bearing respectively east five chains, north three chains, and west five chains to the point of commencement.—(68.R.16911.)

MOORINGAG—The Order in Council of 11th November, 1867, temporarily reserving two acres of land at Mooringag for Common School purposes, has been revoked by Order of 11th January, 1869.—(68.Q.20683.)

MOYSTON—Site for Waterting purposes, temporarily reserved by Order of 11th January, 1869.—Two acres, county unnamed, parish of Moyston, being allotment 266: Commencing at the south-west angle of the allotment; bounded thence by a road bearing east five chains; and thence by lines bearing respectively north four chains, west five chains, and south four chains to the point of commencement.—(68.Q.19164.)

REDSDALE—Site for Common School purposes, temporarily reserved by Order of 11th January, 1869.—Two acres, county of Dalhousie, parish of Redsdale, being part of allotment 3: Commencing at the south-east angle of the site, being a point bearing north two chains seventy-six links from the north-east angle of allotment 6; bounded thence by a road bearing north four chains; and thence by lines bearing respectively west five chains, south four chains, and east five chains, to the point of commencement.—(68.R.19927.)

ROCHESTER—Site for Police purposes, temporarily reserved by Order of 11th January, 1869.—One acre two roods, county unnamed, town of Rochester: Commencing at the west angle of the site, being a point formed by the junction of the south-eastern side of the road forming the south-eastern boundary of section 1A, with the south boundary of the town; bounded thence by the said road bearing N. 29° 16' E. four chains forty links; thence by a line bearing S. 60° 44' E. five chains; thence by a line bearing S. 29° 16' W. one chain sixty links to the south boundary of the town aforesaid; and thence by that boundary bearing west five chains seventy-three links to the point of commencement. The bearings are from the true meridian.—(68.Q.8920.)

SHELFORD—Site for Primitive Methodist Place of Public Worship, temporarily reserved by Order of 11th January, 1869.—Two roods, county of Grenville, town of Shelford: Commencing at the north-east angle of the site, being a point on the west side of Thomson street and bearing west one chain fifty links from the north-west angle of allotment 6 of section 6; bounded thence by the said street bearing south one chain; and thence by lines bearing respectively west five chains, north one chain, and east five chains to the point of commencement.—(68. 12832.)

TATYOON—Site for Waterting purposes, temporarily reserved by Order of 11th January, 1869.—One hundred and thirty-seven acres two roods thirty-eight perches, county of Ripon, parish of Tatyoon, comprising allotment 227: Commencing on the right bank of Fiery Creek at the point where it is intersected by the south-western side of the road from Tatyoon to Skipton; bounded thence by that road bearing N. 73° 28' W. five chains eleven links, and N. 62° 57' W. twenty-one chains forty-three links; thence by a road bearing south seventy-one chains fifteen links to the aforesaid creek; and thence by that creek bearing north-easterly to the point of commencement.—(68.R.17486.)

THORNTON—Site for Primitive Methodist Place of Public Worship, temporarily reserved by Order of 11th January, 1869.—One acre, county of Anglesey, parish of Thornton, being part of allotment 18: Commencing at the south angle of the site, being the point of intersection of the north-east boundary of allotment 19 by the north-western side of the road from Yea to Darlington; bounded thence by that road bearing N. 48° 20' E. three chains seventy-eight links; thence by lines bearing respectively N. 31° W. two chains thirty links, S. 45° 15' W. twenty-one links, and S. 64° 25' W. three chains fifty-three links; and thence by allotment 19 aforesaid, bearing S. 31° E. three chains twenty-one links to the point of commencement.—(68.Q.15892.)

TOOLIOOROOK—Site for Presbyterian Place of Public Worship and Minister's Dwelling-house, temporarily reserved by Order of 11th January, 1869.—Two acres, county of Hampden, town of Toolioorook, being allotments 3, 4, 5, and 6 of section 1: Commencing at the east angle of allotment 2, being a point on the northern side of Main street; bounded thence by that street bearing N. 76° 12' E. four chains; thence by allotment 7 bearing N. 13° 48' W. five chains; thence by Fyans street bearing S. 76° 12' W. four chains; and thence by allotments 1 and 3 bearing S. 13° 48' E. five chains to the point of commencement.—(68.R.12740.)

TOOLIOOROOK—Site for Wesleyan Place of Public Worship and Minister's Dwelling-house, temporarily reserved by Order of 11th January, 1869.—One acre two roods county of Hampden, town of Toolioorook: Commencing at the east angle of the site, being the point of intersection of the north-western side of Fyans street by the south-western side of Walker street; bounded thence by the last-named street bearing N. 13° 48' W. five chains; thence by Wilson street bearing S. 76° 12' W. three chains; thence by a line bearing S. 13° 48' E. five chains; and thence by Fyans street aforesaid, bearing N. 76° 12' E. three chains to the point of commencement.—(68. 15016.)

TOOLIOOROOK—Site for Camping Ground, and Waterting purposes, temporarily reserved by Order of 11th January, 1869.—Four hundred acres, more or less, county of Hampden, parish of Toolioorook, being the unappropriated Crown lands within the village of Toolioorook, the boundaries of which village are described as follow, viz.: Commencing at the south-west angle of allotment 8 of section 29 in the said parish; thence by the south boundary of that section bearing east eighty chains; thence by the west boundaries of sections 25 and 24 bearing south fifty-seven chains seventy-eight links to the north-east angle of allotment 4 of section 30; thence by that allotment, by a line, and by allotment 1 bearing west eighty chains; and thence by a line bearing north fifty-seven chains seventy-eight links to the point of commencement.—(68.R.12943.)

WARRENHEIP—Site for Church of England Place of Public Worship and Minister's Dwelling, temporarily reserved by Order of 11th January, 1869, subject to the condition, that the trustees of the site shall compensate John W. Martin for the improvements thereon owned by him.—One acre two roods, county of Grant, town of Warrenheip, comprising allotment 17 and parts of allotments 14, 15, and 16 of section 6: Commencing at the south angle of allotment 17; bounded thence by a street bearing west two chains ninety-four links; thence by a line bearing north three chains 80 links; thence by allotments 8, 9, 10, 11, and 12, bearing N. 48° 32' E. three chains ninety-two links; and thence by a street bearing south six chains forty links to the point of commencement.—(68.R.17490.)

WOMBAT STATE FOREST—The Wombat State Forest, temporarily reserved by Order of the 21st September, 1863, is extended by adding thereto the land comprised within the boundaries hereinafter described, which land is temporarily reserved for State Forest purposes by Order of 11th January, 1869.—Five thousand and forty acres, county of Bourke: Commencing at a point bearing north one chain from the north-east angle of allotment 18, parish of Mooroolbark East; thence by the boundary of the existing State Forest reserve, being a line bearing north two hundred and eighty chains; and thence by lines bearing respectively east one hundred and eighty chains, south two hundred and eighty chains, and west one hundred and eighty chains to the point of commencement; as shown on the plan deposited at the Crown Lands Office, Melbourne. The bearings are from the true meridian.—(68.Q.15288.)

WYNDHAM—Site for Primitive Methodist Place of Public Worship, temporarily reserved by Order of 11th January, 1869.—Two roods, county of Grant, town of Wyndham; being allotment 1 of section 2: Commencing at the south angle of the allotment, being the point of intersection of the north-west side of Stowell street by the north-east side of Werribee street; bounded thence by the last-named street bearing N. 45° W. two chains fifty links; thence by allotment 10 bearing N. 45° E. two chains; thence by allotment 2 bearing S. 45° E. two chains fifty links; and thence by Stowell street aforesaid bearing S. 45° W. two chains to the point of commencement.—(68.Q.18284.)

YALLOOK—Site for Racing and other purposes of Public Recreation, temporarily reserved by Order of 11th January, 1869.—Two hundred and ten acres, more or less, county unnamed, parish of Yallock, comprising portions of allotments 6, 7, and 8 of section 12A: Commencing at the south-east angle of allotment 5; bounded thence by a road bearing S. 0° 3' W. twenty chains, and south fifteen chains; thence by lines bearing respectively west sixty chains, and north thirty-five chains; and thence by allotment 5 aforesaid bearing east sixty chains five links to the point of commencement. The bearings are from the true meridian.—(68.Folio 312.)

The following Notice was Gazetted 1st on 22 January, 1869.

CUT-PAW-PAW—Site for Public purposes, permanently reserved by Order of 11th January, 1869 (being the site temporarily reserved for Recreative purposes, by Order of 11th November, 1867).—Twelve acres three roods thirty-two perches, county of

Bourke, parish of Cut-paw-paw, being subdivision 1 and part of subdivision 2 of allotment 8 of section 14: Commencing at the junction of the west side of the road forming the east boundary of the said subdivisions with the north-western side of the road from Melbourne to Geelong; bounded thence by the last-named road bearing S. 45° 6' W. two chains forty-six links; thence by a road bearing S. 89° 8' W. nine chains nineteen links; thence by subdivision 8 bearing N. 0° 36' W. fifteen chains four links; thence by allotment 8 of section 15 bearing N. 89° 24' E. five chains to the north-west angle of the Footscray Pound site; thence by the west and south boundaries of that site bearing respectively S. 0° 44' E. four chains, and N. 89° 24' minutes E. five chains; and thence by the first-named road bearing S. 0° 44' E. nine chains thirty-two links to the point of commencement.—(63.R.17558.)

The following Notices were Gazetted 1° on 29 January, 1869.

CARAMUT—Site for Watering purposes, *temporarily* reserved by Order of 25th January, 1869.—Sixteen acres one rood twelve perches, county of Villiers, parish of Caramut: Commencing at the north-east angle of allotment 19 of section 1, being a point on Burchart's Creek; bounded thence by that allotment bearing west thirteen chains fifteen links; thence by a road bearing north ten chains; thence by allotment 21 bearing east twenty chains sixty links to the aforesaid creek; and thence by that creek bearing southerly to the point of commencement.—(68. 18874.)

CARISBROOK—Site for Public purposes, *temporarily* reserved by Order of 21st January, 1869.—Twenty-nine acres, more or less, county of Talbot, town of Carisbrook: Commencing on the right bank of the Tullaroop Creek, at the point where it is intersected by the south-east side of Simson street; bounded thence by that street bearing N. 45° E. six chains, more or less, to the west angle of allotment 10 of section 9a; thence by the south-west and south-east boundaries of that section bearing respectively S. 45° E. four chains, and N. 50° 42' E. ten chains seven links to the east angle of allotment 2; thence by a line bearing N. 45° E. one chain fifty links; thence by lines bearing respectively S. 45° E. three chains, N. 45° E. ten chains, and N. 45° W. eight chains to Simson street aforesaid; thence by that street bearing N. 45° E. three chains forty-seven links; thence by Newstead street bearing N. 86° E. thirteen chains fifty links, more or less; thence by Townsend street bearing south sixteen chains fifty links, more or less, to the aforesaid creek; and thence by that creek bearing westerly to the point of commencement.—(63.R.16878.)

GLENDARUEL—The land *temporarily* reserved by Order of 22nd October, 1866, for Watering purposes, and as a site from which stone may be procured under the usual stone licenses, is by Order of 25th January, 1869, *diminished*, by deducting therefrom the portion thereof comprised within the boundaries hereinafter described.—One acre, county of Talbot, parish of Glendaruel, being part of allotment 89: Commencing at the south-west angle of the site *temporarily* reserved for Common School purposes by Order of 27th January, 1863, being a point bearing west two chains fifty links from the south-west angle of allotment 90; thence by that site bearing north four chains; thence by lines bearing respectively west two chains fifty links, and south four chains; and thence by a road bearing east two chains fifty links to the point of commencement.—(66.M.13505.)

GLENDARUEL—Site for Common School purposes, *temporarily* reserved by Order of 25th January, 1869 (in addition to and adjoining the site *temporarily* reserved for those purposes by Order of 27th January, 1863).—One acre, county of Talbot, parish of Glendaruel, being part of allotment 89: Commencing at the south-west angle of the site *temporarily* reserved as aforesaid by Order of 27th January, 1863, being a point bearing west two chains fifty links from the south-west angle of allotment 90; bounded thence by that site, bearing north four chains; thence by lines bearing respectively west two chains fifty links, and south four chains; and thence by a road bearing east two chains fifty links to the point of commencement.—(69.T.764.)

KARABEL—Site for Watering purposes, *temporarily* reserved by Order of 25th January, 1869.—One hundred and eighty-two acres one rood, ten perches, county of Dundas, parish of Karabel, being allotment 17: Commencing at the south-east angle of the allotment, being a point on the north-eastern side of the road from Dunkeld to Cavendish; bounded thence by that road, bearing N. 51° 7' W. four chains two links, and N. 46° 54' W. fifty chains forty-nine links; thence by allotment 15, bearing north twenty-six chains eighty-eight links; thence by allotment 16, bearing east four chains; and thence by a road bearing south sixty-three chains ninety links to the point of commencement. The bearings are from the true meridian.—(69.S.670.)

MOORPANYAL—Site for Wesleyan Place of Public Worship, *temporarily* reserved by Order of 25th January, 1869 (in lieu of the site set apart for Wesleyan Church purposes by Order of 31st July, 1856, now cancelled).—Two roods, county of Grant, parish of Moorpanyal, being subdivision N 1 of allotment 8 of section 10: Commencing at the north-west angle of the subdivision; bounded thence by the road from Fyan's Ford to Geelong, bearing east two chains ninety-four links; thence by subdivision O, bearing south one chain seventy links; thence by subdivision N, bearing west two chains ninety-three links; and thence by a road bearing N. 0° 20' W. one chain seventy links to the point of commencement.—(68. 21358.)

ST. ARNAUD—The site *temporarily* reserved for Market purposes at St. Arnaud, by Order of 29th February, 1865, is by Order of 25th January, 1869, *diminished* by deducting therefrom the portion thereof comprised within the boundaries hereinafter described, the said portion being required for Town Hall purposes.—Two roods, county unnamed, town of St. Arnaud: Commencing at a point on the north-east side of Napier street,

bearing S. 40° 23' E. two chains from the junction of the said side of that street with the south-east side of Walker street; thence by the first-named street, bearing S. 40° 23' E. two chains; and thence by lines bearing respectively N. 49° 37' E. two chains fifty links, N. 40° 23' W. two chains, and S. 40° 37' W. two chains fifty links to the point of commencement.—(63.G.7262 and 65.K.1519.)

ST. ARNAUD—Site for Town Hall purposes, *temporarily* reserved by Order of 25th January, 1869.—Two roods, county unnamed, town of St. Arnaud: Commencing at a point on the north-east side of Napier street bearing S. 40° 23' E. two chains from the junction of the said side of that street with the south-east side of Walker street; bounded thence by the first-named street, bearing S. 40° 23' E. two chains; and thence by lines bearing respectively N. 49° 37' E. two chains fifty links, N. 40° 23' W. two chains, and S. 40° 37' W. two chains fifty links to the point of commencement.—(63.S.434.)

WABDALLAH—Site for Pound purposes, *temporarily* reserved by Order of 25th January, 1869.—Two acres, county of Grant, town of Wabdallah: Commencing at the north angle of the site, being a point on the east boundary of the Bruce's Creek pre-emptive section bearing N. 61° 26' W. from the north angle of allotment 10 of section 3; bounded thence by a line bearing S. 61° 26' E. four chains fifty-six links; thence by the site for Stock and Agricultural Produce Fair bearing south three chains ninety-one links and west four chains to the aforesaid pre-emptive section; and thence by that pre-emptive section bearing north six chains nine links to the point of commencement.—(68.Q.19468.)

WABDALLAH—Site for Stock and Agricultural Produce Fair, *temporarily* reserved by Order of 25th January, 1869.—Twenty-one acres, more or less, county of Grant, town of Wabdallah: Commencing at the east angle of the site, being a point bearing N. 61° 26' W. eight chains from the north angle of allotment 10 of section 3; bounded thence by a line bearing S. 28° 31' W. twenty-nine chains, more or less, to the east boundary of the Bruce's Creek pre-emptive section; thence by that pre-emptive section bearing north twenty-six chains ninety-one links, more or less, to the south-west angle of the Pound site; thence by that site bearing east four chains, and north three chains ninety-one links; and thence by a line bearing S. 61° 28' E. eleven chains forty-four links, more or less, to the point of commencement.—(68.Q.19468.)

WARRAMBIN—Site for affording a supply of timber, *temporarily* reserved by Order of 25th January, 1869.—Seven hundred and ten acres, more or less, county of Grenville, parish of Warrambine: Commencing on the right bank of Ferrier's Creek, at the point where it is intersected by the north boundary of Russell's pre-emptive section; bounded thence by that pre-emptive section and allotment 4 of section 13, bearing N. 89° 56' W. one hundred and sixteen chains, more or less, to the north-west angle of the said allotment; thence by lines bearing respectively north sixty chains, and east one hundred and twenty chains fifty links, more or less, to the aforesaid creek; and thence by that creek bearing southerly to the point of commencement.—(63. 18150.)

YANGARDOOK—Site for Common School purposes, *temporarily* reserved by Order of 25th January, 1869.—Two acres, county of Bourke, parish of Yangardook, being part of allotment 42: Commencing at the south-west angle of the site, being a point bearing N. 36° E. eighteen chains seventy-five links from the west angle of allotment 41; bounded thence by lines bearing respectively north five chains, east four chains, south five chains, and west four chains to the point of commencement.—(68.Q.18707.)

The following Notices were Gazetted 1° on 5 February, 1869.

BALLARAT EAST (BROWN HILL)—Site for Common School purposes, *temporarily* reserved by Order of 1st February, 1869 (comprising the site, containing two roods, set apart for National School, by Order of 21st December, 1859).—One acre, county of Grant, borough of Ballarat East, at Brown Hill: Commencing at the south-west angle of the site, being a point on the eastern side of the street forming the eastern boundary of section 65, bearing N. 16° 16' W. six chains eighty-one links from the junction of the said side of that street with the northern side of the Melbourne road; bounded thence by lines bearing respectively N. 73° 44' E. five chains, N. 16° 16' W. two chains, and S. 73° 44' W. five chains to the aforesaid street; and thence by that street bearing S. 76° 16' E. two chains to the point of commencement.—(68.Q.11970.)

BRECHWORTH—Site for Watering purposes, *temporarily* reserved by Order of 1st February, 1869.—Two acres two roods seven perches, more or less, county unnamed, parish of Brechworth: Commencing at the south angle of the portion of the Brechworth Lunatic Asylum reserve, containing one hundred and sixty-four acres; bounded thence by that reserve bearing N. 19° 27' W. three chains; and thence by lines bearing respectively east nine chains, more or less, S. 19° 27' E. three chains, and west nine chains, more or less, to the point of commencement.—(69.S.870.)

BITTERN—Site for a Place of Public Worship in connection with the Roman Catholic Church, *temporarily* reserved by Order of 1st February, 1869.—One acre two roods, county of Mornington, parish of Bittern, being part of allotment 105 n: Commencing at the south-west angle of the said allotment; bounded thence by a road bearing N. 25° 35' W. four chains twenty-seven links; thence by lines bearing respectively east five chains two links and south three chains seventy-five links; and thence by a road bearing west two chains ninety-eight links to the point of commencement. The bearings are from the true meridian.—(68. 18196.)

BULLAROOK—Site for Primitive Methodist Place of Public Worship, temporarily reserved by Order of 1st February, 1869.—Two roads sixteen perches, county of Talbot, town of Bullarook, being allotment 3 of section 9: Commencing at the north-east angle of allotment 2; bounded thence by a road bearing S. 72° 42' E. two chains; thence by allotment 4 bearing S. 17° 18' W. three chains; thence by allotment 5 bearing N. 73° 42' W. two chains; and thence by allotment 2 bearing N. 17° 18' E. three chains to the point of commencement.—(68.R.17439.)

BUNG BONG—Site for Watering purposes, temporarily reserved by Order of 1st February, 1869.—Eleven acres, more or less, county unnamed, town of Bung Bong: Commencing on the left bank of the Bet-bet Creek, at the point where it is intersected by the north side of the road forming the south boundary of the town; bounded thence by that road bearing west seven chains seventy links; thence by a line and section 2A bearing north thirty-two chains eighty links to the north-east angle of allotment 10, being a point on the south side of the road from Avoca to Maryborough; thence by that road bearing S. 79° 39' E. four chains twenty links, more or less, to the aforesaid creek; and thence by that creek bearing southerly to the point of commencement.—(68.R.19966.)

BURGOYNE—Site for Recreation and other Public purposes, temporarily reserved by Order of 1st February, 1869.—Thirty-five acres, more or less, county of Evelyn, parish of Burgoyne: Commencing at the south-east angle of allotment 33 of section A, being a point on the River Yarra-yarra; bounded thence by the said allotment bearing N. 81° W. six chains seventy links; thence by a line and allotment B bearing westerly nine chains eighteen links more or less, to the aforesaid river; and thence by that river bearing south-easterly and northerly to the point of commencement; as shown on the plan deposited at the Crown Lands Office, Melbourne.—(68.R.19957.)

DRIK-DRIK—Site for Common School purposes, temporarily reserved by Order of 1st February, 1869.—Two acres, county of Normanby, parish of Drik-drik, being part of allotment 2 of section 5: Commencing at the south-east angle of the Wesleyan Church site, being a point on the western side of the road from Portland to Dartmoor, bearing S. 24° 10' W. three chains twenty-nine links from the south-east angle of allotment 1; bounded thence by the said road bearing S. 24° 10' W. seven chain seventy-two links; thence by lines bearing respectively west one chain twenty-six links and north seven chains four links; and thence by a line and the aforesaid Wesleyan Church site bearing east four chains forty-two links to the point of commencement.—(67.P.14576.)

GARVOC—Site for Presbyterian Place of Public Worship and Minister's Dwelling, temporarily reserved by Order of 1st February, 1869.—One acre two roods, county of Hampden, parish of Garvoc, being part of allotment 61 B: Commencing at the south-east angle of the site, being a point on the western side of the road from Warrnambool to Geelong, the said point bearing N. 35° 53' E. twelve chains, and N. 7° 49' E. four chains from the point where the said side of that road abuts on the right bank of Mount Emu Creek; bounded thence by lines bearing respectively N. 82° 11' W. five chains, N. 7° 49' E. three chains, S. 82° 11' E. five chains; and thence by the aforesaid road bearing S. 7° 49' W. three chains to the point of commencement.—(68.Q.10166.)

GRETA—Site for Primitive Methodist Place of Public Worship, temporarily reserved by Order of 1st February, 1869.—One acre, county unnamed, parish of Greta, being part of allotment 2 B of section 14: Commencing at the south-west angle of the said allotment; bounded thence by a road bearing north two chains fifty links; thence by lines bearing respectively east four chains, and south two chains fifty links; and thence by a road bearing west four chains to the point of commencement.—(68.R.17862.)

GUILDFORD—Site for Recreative purposes, temporarily reserved by Order of 1st February, 1869.—Nine acres three roods thirty-nine perches, county of Talbot, parish of Guildford: Commencing at the south-west angle of the site, being a point bearing east one chain from the south-east angle of allotment 2 of section 14; bounded thence by a road bearing north ten chains twenty-five links; and thence by lines bearing respectively east nine chains seventy-five links, south ten chains twenty-five links, and west nine chains seventy-five links to the point of commencement.—(68.R.20258.)

GUILDFORD—Site for Cemetery, temporarily reserved by Order of 1st February, 1869.—Six acres one rood twenty-four perches, county of Talbot, parish of Guildford: Commencing at the west angle of the site, being a point bearing south fifteen chains from the south-west angle of allotment 42 of section 6; bounded thence by lines bearing respectively N. 63° 21' E. eight chains, S. 21° 39' E. eight chains, S. 63° 21' W. eight chains, and N. 21° 39' W. eight chains to the point of commencement.—(68.R.20258.)

HEALESVILLE—Site for Common School purposes, temporarily reserved by Order of 1st February, 1869 (in lieu of the site temporarily reserved for those purposes at Healesville, by Order of 23rd April, 1866, now cancelled).—One acre twenty-four perches, county of Evelyn, town of Healesville, being allotments 6 and 7 of section D: Commencing at the north angle of allotment 6, being a point formed by the junction of the south-eastern side of Ryrie street with the south-western side of High street; bounded thence by the last-named street bearing S. 55° 37' E. four chains three links; thence by allotment 8 bearing S. 24° 45' W. two chains sixty-five links; thence by allotment 5 bearing N. 63° 15' W. four chains; and thence by Ryrie street aforesaid bearing N. 24° 45' E. three chains thirteen links to the point of commencement. The bearings are from the true meridian.—(68.R.20239.)

LAANECOOBIE—Site for Watering purposes, temporarily reserved by Order of 1st February, 1869.—Thirty acres three roods eight perches, county unnamed, parish of Laanecoorie, being allotment 7 of section 1: Commencing at the south angle of the

allotment, being a point on the right bank of the River Loddon; bounded thence by a road bearing N. 67° 25' E. twenty-one chains eighty links; thence by allotment 6 bearing N. 22° 35' W. seventeen chains eighty links to the aforesaid river; and by that river bearing north-westerly and south-westerly to the point of commencement.—(68.Q.19497.)

MELBOURNE—Site for Public Baths, temporarily reserved by Order of 1st February, 1869.—Twenty-nine perches, county of Bourke, parish of North Melbourne, being allotment 21 of section 6: Commencing at the west angle of the site, being the point of intersection of the south-eastern side of Flinders street by the north-eastern side of Swanston street; bounded thence by the last-named street bearing S. 25° E. one chain nineteen links; thence by a line bearing N. 62° E. one chain fifty-two links; thence by the Melbourne and Hobson's Bay United Railway Company's land bearing N. 28° W. one chain nineteen links; and thence by Flinders street aforesaid bearing S. 62° W. one chain fifty-two links to the point of commencement.—(68. .15079.)

MORSE'S CREEK—Site for Common School purposes, temporarily reserved by Order of 1st February, 1869.—Two acres, county unnamed, parish of Morse's Creek, near Bright: Commencing at the south-west angle of the Presbyterian Church site; bounded thence by that site bearing N. 79° 50' E. four chains; and thence by lines bearing respectively S. 10° 10' E. one chain fifty-eight links, S. 79° 50' W. four chains, and N. 10° 10' W. one chain fifty-eight links to the point of commencement.—(68. .14226.)

MOYHU—Site for Common School purposes, temporarily reserved by Order of 1st February, 1869.—Two acres, county unnamed, parish of Moyhu, being part of allotment 1B of section 4: Commencing at the north-east angle of the allotment; bounded thence by a road bearing south five chains; thence by lines bearing respectively west four chains, and north five chains; and thence by a road bearing east four chains to the point of commencement.—(68.Q.18724.)

MUCKLEFORD—Site for Watering purposes, temporarily reserved by Order of 1st February, 1869.—Twenty acres, county unnamed, parish of Muckleford, being allotment 7 of section 6: Commencing at the east angle of the allotment, being a point on the north-west side of the road from Muckleford to Castle-maine; bounded thence by that road bearing S. 45° W. twenty-eight chains twenty-eight links; thence by allotment 6 bearing north twenty chains; and thence by a road bearing east twenty chains to the point of commencement.—(68.Q.17725.)

MYAMYN—Site for Common School purposes, temporarily reserved by Order of 1st February, 1869.—Two acres, county of Normanby, parish of Myamyn, being part of allotment 4A of section 2: Commencing at the south angle of the site, being a point on the north-western side of the road from Portland to Hamilton, the said point bearing north from the north angle of allotment 4A of section 3; bounded thence by the said road bearing N. 58° 48' E. four chains; and thence by lines bearing respectively N. 31° 12' W. five chains, S. 58° 48' W. four chains, and S. 31° 12' E. five chains to the point of commencement.—The bearings are from the true meridian.—(69.S.306.)

PARWAN—Site for Presbyterian Place of Public Worship, temporarily reserved by Order of 1st February, 1869.—Two roods, county of Grant, parish of Parwan, being part of allotment 119 of section 9: Commencing at the north-east angle of the Common School site, the said angle bearing east four chains fifty-seven links from the north-west angle of the said allotment; bounded thence by a road bearing east two chains; thence by lines bearing respectively south two chains fifty links, and west two chains; and thence by the Common School site aforesaid bearing north two chains fifty links to the point of commencement.—(68.R.17834.)

TARRAGAL (Cape Bridgewater)—Site for Common School purposes, temporarily reserved by Order of 1st February, 1869 (in addition to and adjoining the site temporarily reserved for those purposes by Order of 24th November, 1863).—One acre, county of Normanby, parish of Tarragal, being allotment 17 of section 2: Commencing at the north-west angle of the site temporarily reserved as aforesaid by Order of 24th November, 1863, being allotment 17A; bounded thence by that allotment bearing N. 89° 29' E. five chains; thence by a road bearing N. 0° 8' E. two chains; thence by a road bearing S. 89° 29' W. five chains; and thence by a road bearing S. 0° 8' W. two chains to the point of commencement.—(68.Q.20700.)

The following Notice Gazetted 1° on 12 January, 1869, is repeated.

KINGOWER—Site for Church of England Place of Public Worship and Minister's Dwelling-house, temporarily reserved by Order of 5th January, 1869.—Two acres, county unnamed, town of Kingower, being allotments 1 and 2 of section 4: Commencing at the north angle of allotment 1, being a point on the south-eastern side of the road from Kingower to Inglewood; bounded thence by lines bearing respectively S. 39° 23' E. four chains, and S. 50° 37' W. five chains; thence by allotments 5 and 3, bearing N. 39° 23' W. four chains, to the aforesaid road; and thence by that road bearing N. 50° 37' E. five chains to the point of commencement.—(68.R.19792.)

The following Notices were Gazetted 1° on 12 February, 1869.

BUNGAREE—Site for Watering purposes, and from which Stone may be procured under the usual stone licenses, temporarily reserved by Order of 1st February, 1869 (in lieu of the site temporarily reserved therefor by Order of the 26th March, 1866, now cancelled).—Two acres two roods two perches, county of Talbot, parish of Bungaree, being part of allotment 2 of section 22: Commencing at the north-east angle of the said

* The words "and School" were in previous notifications of this reservation interpolated through a clerical error.

allotment; bounded thence by a road bearing S. 26° 37' W. seven chains fifty links; thence by a line bearing N. 31° 43' W. seven chains eighty-seven links; and thence by a road bearing east seven chains fifty links to the point of commencement.—(69.U.198.)

DARRAWIT GUIM—Site for Common School purposes, temporarily reserved by Order of 8th February, 1869.—Two acres, county of Bourke, town of Darrawit Guim: Commencing at the south-east angle of the site, being a point bearing N. 4° W. one chain from the north-east angle of section 2; bounded thence by a road bearing S. 86° W. four chains; and thence by lines bearing respectively N. 4° W. five chains, N. 86° E. four chains, and S. 4° E. five chains to the point of commencement. The bearings are from the true meridian.—(69.T.993.)

ELPHINSTONE—Site for Common School purposes, temporarily reserved by Order of 8th February, 1869.—One rood, county of Talbot, town of Elphinstone, being allotment 13 of section 1: Commencing at the north angle of the allotment, being a point on the south-eastern side of Gilbert street; bounded thence by that street bearing S. 65° W. one chain twenty-five links; thence by allotment 12 bearing S. 25° E. two chains; thence by allotment 15 bearing N. 65° E. one chain twenty-five links; and thence by allotment 14 bearing N. 25° W. one chain twenty-five links to the point of commencement.—(68.Q.10855.)

HARRIETVILLE—Site for Cemetery, temporarily reserved by Order of 8th February, 1869.—Three acres, county unnamed, parish of Harriettville: Commencing at the east angle of the site, being a point on the north-west side of the road forming the north-west boundary of the land licensed under the 42nd section of *The Amending Land Act 1865* to John O'Rourke, the said point bearing south eight chains thirty-four links, west six chains seventy links, S. 39° W. seven chains eighty-seven links, and N. 51° W. one chain from the west angle of allotment 1; bounded thence by the aforesaid road, bearing S. 39° W. six chains; and thence by lines bearing respectively N. 51° W. six chains, N. 39° E. five chains, and S. 51° E. six chains to the point of commencement.—(68.Q.16392.)

MELTON—Site for Melton District Road Board Offices, temporarily reserved by Order of 8th February, 1869.—One rood, county of Bourke, town of Melton, being part of allotment 10 of section 25: Commencing at the north-east angle of the said allotment, being the intersection of the southern side of High street by the western side of Palmerston street; bounded thence by the last-named street bearing S. 14° 46' E. two chains fifty links; thence by allotment 9 bearing S. 75° 14' W. one chain; thence by a line bearing N. 14° 46' W. two chains fifty links to High street aforesaid; and thence by that street bearing N. 75° 14' E. one chain to the point of commencement.—(69.T.1293.)

MIRNEE—Site for Watering purposes, temporarily reserved by Order of 8th February, 1869.—Five acres two roods, county of Grenville, parish of Mirnee, being part of allotment 41 C: Commencing at the south-east angle of allotment 41 B; bounded thence by that allotment bearing west eleven chains; thence by lines bearing respectively south five chains and east eleven chains; and thence by allotment 44 bearing north five chains to the point of commencement.—(68. .20062.)

MOYSTON—Site for Watering purposes, temporarily reserved by Order of 8th February, 1869.—Six acres, county unnamed, parish of Moyston, being allotment 77 A: Commencing at the south-west angle of allotment 52; bounded thence by that allotment bearing east six chains; thence by allotment 77 B bearing south ten chains; thence by allotment 114, bearing west six chains; and thence by allotment 113 and a line bearing north ten chains to the point of commencement.—(68. .20478.)

MOYSTON—Site for Watering purposes, temporarily reserved by Order of 8th February, 1869.—Three acres two roods thirty-four perches, county unnamed, parish of Moyston, being allotments 184 A and 184 B: Commencing at the north-west angle of allotment 181 B, being a point on the south-eastern side of the road from Moyston to Ararat; bounded thence by that road bearing N. 61° 32' E. four chains fifty-five links to the west angle of allotment 161; thence by allotments 160 and 169 bearing south ten chains thirty-eight links; thence by allotment 184 bearing west four chains; and thence by a road bearing north eight chains twenty-one links to the point of commencement.—(69.U.1506.)

SANDBRIDGE—Site from which Sand may be procured under the usual sand license, temporarily reserved by Order of 8th February, 1869.—Ten acres, county of Bourke, borough of Sandridge: Commencing at the south angle of the site, being a point bearing N. 45° W. thirty-two chains twenty-five links, and N. 45° E. one chain from the east angle of suburban allotment 1; bounded thence by a road bearing N. 45° W. ten chains; and thence by lines bearing respectively N. 45° E. ten chains, S. 45° E. ten chains, and S. 45° W. ten chains to the point of commencement; as shown on the plan deposited at the Crown Lands Office, Melbourne.—(69.T.1389.)

WICKLIFE—Site for Common School purposes, temporarily reserved by Order of 8th February, 1869.—Two acres, county of Ripon, town of Wicklife, being allotments 4, 5, 6, and 7 of section 4: Commencing at the south angle of allotment 4, being a point on the north-eastern side of Wyselskie street; bounded thence by that street bearing N. 39° W. four chains; thence by allotment 8, bearing N. 51° E. five chains; thence by Frith street, bearing S. 39° E. four chains; and thence by allotment 3, bearing S. 51° W. five chains to the point of commencement.—(68.Q.15848.)

WILLIAMSTOWN—Site for Primitive Methodist Place of Public Worship, temporarily reserved by Order of 8th February, 1869.—Twenty perches, more or less, county of Bourke, town of Williamstown: Commencing at the west angle of the site, being the intersection of the north-eastern side of the Melbourne road by the south-eastern side of Pasco street;

bounded thence by that street bearing N. 68° 54' E. one chain thirteen links, more or less, to the west angle of the United Methodist Free Church site; thence by that site bearing S. 22° E. one chain fifty-eight and a half links; thence by a line bearing S. 68° 54' W. forty-five links, more or less, to the Melbourne road aforesaid; and thence by that road bearing N. 45° 20' W. one chain seventy-three links, more or less, to the point of commencement.—(69.T.539.)

YALIMBA (near Penshurst)—Site for Police purposes, temporarily reserved by Order of 8th February, 1869.—Seventy-two acres one rood nine perches, county of Villiers, parish of Yalimba, being allotments 8, 9, 10, 11, 12, and 17: Commencing at the north-west angle of allotment 9; bounded thence by a road bearing N. 89° 55' E. thirty chains twenty-four links; thence by allotment 54 bearing south twenty-four chains eighty-eight links; thence by allotment 18 bearing west twenty-seven chains ninety links; and thence by a road bearing N. 5° 23' W. twenty-four chains ninety-eight links to the point of commencement. The bearings are from the true meridian.—(69.U.1073.)

J. M. GRANT,
President of the Board of Land and Works,
Lands and Survey Office
Melbourne.

APPROACHING LAND SALES.

Sales of Crown Lands in Fee-simple to be held at the under-mentioned places and dates, previously notified, viz.:

	No. of Gazette.		No. of Gazette.
BALLARAT —		MELBOURNE —	
Monday 22 Feb. ...	5	Tuesday 23 Feb. ...	5
BRECHWORTH —		Tuesday 23 Mar. ...	7
Friday 5 March ...	9	Wednesday 3 Mar. ...	7
CAMPERDOWN —		Thursday 4 Mar. ...	7
Tuesday 23 Feb. ...	5	Friday 5 Mar. ...	7
GEELONG —		Tuesday 9 Mar. ...	9
Tuesday 16 Feb. ...	4	SANDHURST —	
Wednesday 17 Feb. ...	4	Monday 22 Feb. ...	5
HAMILTON —		Tuesday 23 Feb. ...	5
Monday 22 Feb. ...	5	Friday 5 Mar. ...	9
		WARRNAMBOOL —	
		Friday 5 Mar. ...	9

Lands and Survey Office, Melbourne.

SALE (No. 2533) OF CROWN LANDS IN FEE-SIMPLE AT ARARAT, ON 12TH MARCH, 1869.

To be conducted by THE RECEIVER AND PAYMASTER.

IN pursuance of the fortieth section of *The Land Act 1862*, the Board of Land and Works hereby give notice that a public auction will be holden at ELEVEN o'clock of Friday the twelfth day of March next, at the Court House, Ararat, for the sale of Crown Lands in fee-simple.

Such lands will be offered in the lots hereinafter specified, at the upset price fixed to each lot respectively, and will be sold in fee-simple.

A deposit of one-half the price at which each lot is sold must be paid by the purchaser at the time of sale, and all such payments shall be made only in gold, silver, bank notes, or in cheques approved by the Land Officer, and the residue of such price must be paid within one month from that time.

TOWN LOTS.

STAWELL, COUNTY UNNAMED, PARISH OF STAWELL.
In the township of Stawell.

Upset price 8*l.* per acre.

- Lot 1. Allotment 9, section 13, 2*r.*
- Lot 2. Allotment 1, section 19 A, 1*r.*
- Lot 3. Allotment 2, section 19 A, 1*r.*

COUNTRY LOTS.

COUNTY OF RIFON, PARISH OF DUNNEWORTHY.

Within eight miles north-east of Ararat.

Upset price 1*l.* per acre.

- Lot 4. Allotment 12, 82*a.* 0*r.* 13*p.*
- Lot 5. Allotment 13, 91*a.* 3*r.* 5*p.*
- Lot 6. Allotment 14, 228*a.* 0*r.* 14*p.*
- Lot 7. Allotment 31, 450*a.* 2*r.* 11*p.*
- Lot 8. Allotment 25, 109*a.* 3*r.* 35*p.*
- Lot 9. Allotment 26, 98*a.* 3*r.* 2*p.*
- Lot 10. Allotment 27, 150*a.* 0*r.* 31*p.*
- Lot 11. Allotment 28, 281*a.* 3*r.* 20*p.*
- Lot 12. Allotment 31 A, 159*a.* 2*r.*
- Lot 13. Allotment 40, 363*a.* 3*r.* 22*p.*
- Lot 14. Allotment 41, 297*a.* 0*r.* 44*p.*
- Lot 15. Allotment 43, 285*a.* 2*r.* 38*p.*
- Lot 16. Allotment 44, 162*a.* 0*r.* 41*p.*
- Lot 17. Allotment 45, 227*a.* 2*r.* 7*p.*
- Lot 18. Allotment 46, 307*a.* 3*r.* 22*p.*

COUNTY OF RIFON, PARISH OF KIORA.

On the River Hopkins, immediately west of Ross's pre-emptive section.

Upset price 1*l.* per acre.

- Lot 19. Allotment 44, 114*a.*

SPECIAL LOTS.

COUNTY OF RIFON, PARISH OF BURRUMBEEP.

At the 42nd section block of Mr. J. Fletcher.

Upset price 1*l.* per acre.

- Lot 20. Allotment 29, section 9, 15*a.* 0*r.* 8*p.* Valuation

COUNTY UNNAMED, PARISH OF COLVINSBY.

At the 42nd section blocks of Messrs. G. Arthur and James Smith.

Upset price 11. per acre.

- Lot 21. Allotment 28, 80a. Valuation 1101.
Lot 22. Allotment 29, 80a. Valuation 801.

J. M. GRANT,
President.

Office of the Board of Land and Works,
Melbourne.

SALE (No. 2534) OF CROWN LANDS IN FEE-SIMPLE

AT CAMPERDOWN, ON 12TH MARCH, 1869.

To be conducted by THE LAND OFFICER.

IN pursuance of the fortieth section of *The Land Act 1862*, the Board of Land and Works hereby give notice that a public auction will be holden at ELEVEN o'clock of Friday the twelfth day of March next, at the Court House, Camperdown, for the sale of Crown Lands in fee-simple.

Such lands will be offered in the lots hereinafter specified, at the upset price fixed to each lot respectively, and will be sold in fee-simple.

A deposit of one-half the price at which each lot is sold must be paid by the purchaser at the time of sale, and all such payments shall be made only in gold, silver, bank notes, or in cheques approved by the Land Officer, and the residue of such price must be paid within one month from that time.

TOWN LOTS.

CAMPERDOWN, COUNTY OF HAMPDEN, PARISH OF COLONGULAC.

In the township of Camperdown.

Upset price 81. per acre.

- Lot 1. Allotment 4, section 33, 1r. 12p.
Lot 2. Allotment 5, section 33, 1r. 9p.
Lot 3. Allotment 1, section 34, 1r.
Lot 4. Allotment 2, section 34, 1r.
Lot 5. Allotment 3, section 34, 1r.
Lot 6. Allotment 4, section 34, 1r.
Lot 7. Allotment 1, section 37, 1r.
Lot 8. Allotment 2, section 37, 1r.
Lot 9. Allotment 3, section 37, 1r.
Lot 10. Allotment 4, section 37, 1r.
Lot 11. Allotment 5, section 37, 1r.
Lot 12. Allotment 6, section 37, 1r.
Lot 13. Allotment 13, section 37, 1r.
Lot 14. Allotment 14, section 37, 1r.
Lot 15. Allotment 15, section 37, 1r.
Lot 16. Allotment 16, section 37, 1r.
Lot 17. Allotment 17, section 37, 1r.
Lot 18. Allotment 18, section 37, 1r.

TERANG, COUNTY OF HAMPDEN, PARISH OF TERANG.

In the township of Terang, on Lake Terang.

Upset price 81. per acre.

- Lot 19. Allotment 9, section 24, 1r.
Lot 20. Allotment 10, section 24, 1r.
Lot 21. Allotment 16, section 25, 1r.
Lot 22. Allotment 17, section 25, 1r.
Lot 23. Allotment 20, section 25, 1r.
Lot 24. Allotment 18, section 28, 1r.
Lot 25. Allotment 19, section 28, 1r.

CODDEN, COUNTY OF HEYTESBURY, PARISH OF TANDAROOK.

In the township of Cobden.

Upset price 81. per acre.

- Lot 26. Allotment 7, section 11, 1r.
Lot 27. Allotment 8, section 11, 1r.
Lot 28. Allotment 9, section 11, 1r.
Lot 29. Allotment 10, section 11, 1r.
Lot 30. Allotment 11, section 11, 1r.
Lot 31. Allotment 12, section 11, 1r.

COUNTRY LOTS.

COUNTY OF HAMPDEN, PARISH OF WOORNDOO.

At the site of Mr. Thomas Green's rural store license, on the road from Warrnambool to Ararat.

Upset price 21. 10s. per acre.

- Lot 32. Allotment part of 12, 3a. Valuation 4331.

COUNTY OF HAMPDEN, PARISH OF GALLA.

Within one mile north-west of Begg's pre-emptive section, at the leasehold of Mr. T. Hall.

Upset price 11. per acre.

- Lot 33. Allotment 88 A, 127a. } Valuation 2001.
Lot 34. Allotment 88 B, 127a. }

COUNTY OF HAMPDEN, PARISH OF VITE-VITE.

Within five miles south of Mr. W. Anderson's pre-emptive section and the Emu Creek.

Upset price 21. per acre.

- Lot 35. Allotment 66, 216a. 2r. 23p.

J. M. GRANT,
President.

Office of the Board of Land and Works,
Melbourne.

SALE (No. 2535) OF CROWN LANDS IN FEE-SIMPLE

AT GEELONG, ON 12TH MARCH, 1869.

To be conducted by G. F. BELCHER, Esq., Land Officer.

IN pursuance of the fortieth section of *The Land Act 1862*, the Board of Land and Works hereby give notice that a public auction will be holden at ELEVEN o'clock of Friday, the twelfth day of March next, at the auction rooms of Mr. J. Davison, Geelong, for the sale of Crown Lands in fee-simple.

Such lands will be offered in the lots hereinafter specified, at the upset price fixed to each lot respectively, and will be sold in fee-simple.

A deposit of one-half the price at which each lot is sold must be paid by the purchaser at the time of sale, and all such payments shall be made only in gold, silver, bank notes, or in cheques approved by the Land Officer, and the residue of such price must be paid within one month from that time.

TOWN LOTS.

PORTARLINGTON, COUNTY OF GRANT, PARISH OF PAYWIT.

In the township of Portarlington, on Port Phillip Bay.

Upset price 81. per acre.

- Lot 1. Allotment 1, section 10, 2r.
Lot 2. Allotment 2, section 10, 2r.
Lot 3. Allotment 3, section 10, 2r.
Lot 4. Allotment 4, section 10, 2r.
Lot 5. Allotment 5, section 10, 2r.
Lot 6. Allotment 6, section 10, 2r.
Lot 7. Allotment 7, section 10, 2r.
Lot 8. Allotment 8, section 10, 2r.
Lot 9. Allotment 9, section 10, 2r.
Lot 10. Allotment 10, section 10, 2r.

SUBURBAN LOTS.

COUNTY OF GRENVILLE, PARISH OF CRESSY.

On the Woody Yallock Creek, near the township of Cressy.

Upset price 21. 10s. per acre.

- Lot 11. Allotment 60, 8a. 2r. 28p.
Lot 12. Allotment 61, 8a. 7. 8p.
Lot 13. Allotment 62, 10a. 1r.
Lot 14. Allotment 63, 9a. 1r. 3p.
Lot 15. Allotment 64, 7a. 2r. 38p.
Lot 16. Allotment 65, 7a. 2r. 28p.

COUNTRY LOT.

COUNTY OF POLWARTH, PARISH OF YEO.

At the Gerangamile Swamp, on the River Barwon.

Upset price 11. per acre.

- Lot 17. Allotment 45 A, 260a.

SPECIAL LOTS.

COUNTY OF GRANT, PARISH OF BREEMBOKE.

At the 42nd section block of James Kennedy.

Upset price 11. per acre.

- Lot 18. Allotment 20a. Valuation 1.

COUNTY OF GRENVILLE, PARISH OF ONDIT.

At the site of Mr. John Guerin's rural store licence, immediately south of Lake Beac.

Upset price 21. 10s. per acre.

- Lot 19. Allotment part of 18, 3a. Valuation 1501.

J. M. GRANT,
President.

Office of the Board of Land and Works,
Melbourne.

SALE (No. 2536) OF CROWN LANDS IN FEE-SIMPLE

AT MANSFIELD, ON 12TH MARCH, 1869.

To be conducted by T. NIXON, Esq., District Surveyor.

IN pursuance of the fortieth section of *The Land Act 1862*, the Board of Land and Works hereby give notice that a public auction will be holden at ELEVEN o'clock of Friday, the twelfth day of March next, at the Court House, Mansfield, for the sale of Crown Lands in fee-simple.

Such lands will be offered in the lots hereinafter specified, at the upset price fixed to each lot respectively, and will be sold in fee-simple.

A deposit of one-half the price at which each lot is sold must be paid by the purchaser at the time of sale, and all such payments shall be made only in gold, silver, bank notes, or in cheques approved by the Land Officer, and the residue of such price must be paid within one month from that time.

TOWN LOTS.

MANSFIELD, COUNTY UNNAMED, PARISH OF MANSFIELD.

In the township of Mansfield, at Mount Battery.

Upset price 161. per acre.

- Lot 1. Allotment 2 A, section 32, 1r.
Lot 2. Allotment 3, section 32, 2r.
Lot 3. Allotment 4, section 32, 2r.
Lot 4. Allotment 5, section 32, 2r.
Lot 5. Allotment 6, section 32, 2r.
Lot 6. Allotment 7, section 32, 1r. 38 s-10p.
Lot 7. Allotment 8, section 32, 1r. 24p.
Lot 8. Allotment 10, section 32, 1r. 24p.
Lot 9. Allotment 11, section 32, 1r. 24p.
Lot 10. Allotment 12, section 32, 1r. 24p.

DELATITE, COUNTY UNNAMED, PARISH OF DELATITE.

In the township of Delatite.

Upset price 21. per acre.

- Lot 11. Allotment 4, section 2, 2a.
Lot 12. Allotment 5, section 2, 2a.

Upset price 3*l*. per acre.

- Lot 13. Allotment 6, section 3, 2a.
- Lot 14. Allotment 7, section 3, 2a.
- Lot 15. Allotment 8, section 3, 2a.
- Lot 16. Allotment 9, section 3, 2a.
- Lot 17. Allotment 1, section 5, 4a. 2r.
- Lot 18. Allotment 2, section 5, 5a. 1r. 23p.
- Lot 19. Allotment 3, section 5, 4a. 2r.
- Lot 20. Allotment 4, section 5, 4a. 1r. 36p.
- Lot 21. Allotment 5, section 5, 4a. 2r.
- Lot 22. Allotment 6, section 5, 5a. 2r. 9p.
- Lot 23. Allotment 7, section 5, 4a. 2a.
- Lot 24. Allotment 8, section 5, 5a. 2r. 22p.
- Lot 25. Allotment 2, section 6, 5a. 1r. Valuation 2*l*.
- Lot 26. Allotment 3, section 6, 7a. 0r. 29p.
- Lot 27. Allotment 4, section 6, 7a. 3r. 6p.
- Lot 28. Allotment 5, section 6, 7a. 2r.

SUBURBAN LOTS.

COUNTY UNNAMED, PARISH OF JAMIESON.

Adjoining the township of Jamieson, on the River Jamieson.

Upset price 3*l*. per acre.

- Lot 29. Allotment 5, section 17, 2a. 0r. 14p. Valuation 1*l*.
- Lot 30. Allotment 6, section 17, 3a. 0r. 9p. One month allowed to remove improvements.

COUNTY UNNAMED, PARISH OF MANSFIELD.

Adjoining the township of Mansfield.

Upset price 1*l*. 10*s*. per acre.

- Lot 31. Allotment 23, section 32, 17a.

J. M. GRANT,
President.

Office of the Board of Land and Works,
Melbourne.

SALE (No. 2537) OF CROWN LANDS IN FEE-SIMPLE

AT MELBOURNE, ON 12TH MARCH, 1869.

To be conducted by THE LAND OFFICER.

IN pursuance of the fortieth section of *The Land Act 1862*, the Board of Land and Works hereby give notice that a public auction will be held at TWO o'clock of Friday the twelfth day of March next, at the Auction Rooms of Messrs. GEMMELL, TUCKETT, AND CO., Collins street west, Melbourne, for the sale of Crown Lands in fee-simple.

Such lands will be offered in the lots hereinafter specified, at the upset price fixed to each lot respectively, and will be sold in fee-simple.

A deposit of one-half the price at which each lot is sold must be paid by the purchaser at the time of sale, and all such payments shall be made only in gold, silver, bank notes, or in cheques approved by the Land Officer, and the residue of such price must be paid within one month from that time.

TOWN LOTS.

NARREWORRAN, COUNTY OF MORNINGTON, PARISH OF NARREWORRAN.

In the village of Narreworran, on the road from Dandenong to the Emerald Diggings.

Upset price 4*l*. per acre.

- Lot 1. Allotment 3, 2r. 36p.
- Lot 2. Allotment 4, 3r. 22p.
- Lot 3. Allotment 5, 1a. 0r. 9p.
- Lot 4. Allotment 6, 3r. 34p.
- Lot 5. Allotment 7, 1a. 0r. 22p.
- Lot 6. Allotment 8, 1a. 0r. 22p.
- Lot 7. Allotment 9, 1a. 0r. 9p.
- Lot 8. Allotment 10, 3r. 22p.
- Lot 9. Allotment 11, 2r. 36p.
- Lot 10. Allotment 12, 3r. 4p.
- Lot 11. Allotment 13, 3r. 26p.
- Lot 12. Allotment 14, 3r. 4p.
- Lot 13. Allotment 15, 2r. 36p.
- Lot 14. Allotment 16, 3r. 22p.
- Lot 15. Allotment 17, 1a. 0r. 9p.
- Lot 16. Allotment 18, 1a. 0r. 9p.
- Lot 17. Allotment 19, 3r. 22p.
- Lot 18. Allotment 20, 2r. 36p.
- Lot 19. Allotment 21, 2r. 25p.

SUBURBAN LOTS.

COUNTY OF MORNINGTON, PARISH OF NARREWORRAN.

Between the above-named lots and Robertson's pre-emptive section.

Upset price 2*l*. per acre.

- Lot 20. Allotment 1, 10a.
- Lot 21. Allotment 2, 10a.
- Lot 22. Allotment 3, 19a.
- Lot 23. Allotment 4, 19a.
- Lot 24. Allotment 5, 10a.
- Lot 25. Allotment 6, 10a.

Upset price 3*l*. per acre.

- Lot 26. Allotment 7, 3a. 3r. 39p.
- Lot 27. Allotment 8, 4a.
- Lot 28. Allotment 9, 4a.
- Lot 29. Allotment 10, 5a. 2r. 10p.
- Lot 30. Allotment 11, 5a. 1r. 5p.

J. M. GRANT,
President.

Office of the Board of Land and Works,
Melbourne.

SALE (No. 2538) OF CROWN LANDS IN FEE-SIMPLE AT MELBOURNE, ON 16TH MARCH, 1869.

To be conducted by THE LAND OFFICER.

IN pursuance of the fortieth section of *The Land Act 1862*, the Board of Land and Works hereby give notice that a public auction will be held at TWO o'clock of Tuesday the sixteenth day of March next, at the Auction Rooms of Messrs. GEMMELL, TUCKETT, AND CO., Collins street west, Melbourne, for the sale of Crown Lands in fee-simple.

Such lands will be offered in the lots hereinafter specified, at the upset price fixed to each lot respectively, and will be sold in fee-simple.

A deposit of one-half the price at which each lot is sold must be paid by the purchaser at the time of sale, and all such payments shall be made only in gold, silver, bank notes, or in cheques approved by the Land Officer, and the residue of such price must be paid within one month from that time.

TOWN LOTS.

BLACKWOOD, COUNTY OF BOURKE, PARISH OF BLACKWOOD.

At Simmon's Reef.

Upset price 8*l*. per acre.

- Lot 1. Allotment 46, 39*l*p. Valuation 69*l*.

At Red Hill.

Upset price 6*l*. per acre.

- Lot 2. Allotment 15, section E, 1r. 30*l*p.
- Lot 3. Allotment 9, section C, 1r. 7*l*p.

On the road from Red Hill to Golden Point.

Upset price 6*l*. per acre.

- Lot 4. Allotment 22, 33*l*p.
- Lot 5. Allotment 23, 1r. 8p.
- Lot 6. Allotment 24, 1r. 8p.
- Lot 7. Allotment 25, 1r.

In the township of Blackwood, near Golden Point.

Upset price 6*l*. per acre.

- Lot 8. Allotment 18, section 3, 1r.
- Lot 9. Allotment 19, section 3, 1r.
- Lot 10. Allotment 20, section 3, 1r.

BYE, COUNTY OF MORNINGTON, PARISH OF NEPEAN.

In the village of Bye, on Port Phillip Bay.

Upset price 3*l*. per acre.

- Lot 11. Allotment 1, section 5, 4a. 0r. 16 8-10p.
- Lot 12. Allotment 2, section 5, 4a. 1r. 15 8-10p.
- Lot 13. Allotment 3, section 5, 4a. 3r. 5 6-10p.

SUBURBAN LOTS.

COUNTY OF MORNINGTON, PARISH OF NEPEAN.

Adjoining the township of Bye.

Upset price 1*l*. per acre.

- Lot 14. Allotment 9, 60a. 1r. 38p.
- Lot 15. Allotment 10, 52a. 2r. 2p.
- Lot 16. Allotment 11, 50a. 1r. 24p.
- Lot 17. Allotment 15, 23a. 0r. 15p.

COUNTY OF BOURKE, PARISH OF DEUTGAM.

North and east of the township of Wyndham, adjoining the Geelong and Melbourne Railway.

Upset price 5*l*. per acre.

- Lot 18. Allotment 45, 10a. 0r. 18p.
- Lot 19. Allotment 48, 12a. 0r. 28p.
- Lot 20. Allotment 49, 8a. 1r. 4p.

J. M. GRANT,
President.

Office of the Board of Land and Works,
Melbourne.

LANDS.

SCHEDULE OF UNSOLD LANDS.

MELBOURNE SALE.—22ND JANUARY, 1869.

- Lot 24. No offer.
- Lots 21 to 23, 26. Withdrawn.

MELBOURNE SALE.—26TH JANUARY, 1869.

- Lots 24, 25. No offer.
- Lots 21, 22, 23. Withdrawn.

MELBOURNE SALE.—5TH FEBRUARY, 1869.

- Lots 8, 9, 10. No offer.
- Lots 7, 16 to 21, 24. Withdrawn.

*MELBOURNE SALE.—9TH FEBRUARY, 1869.

- Lots 18, 19, 20, 25. Withdrawn.

HAMILTON SALE.—25TH JANUARY, 1869.

- Lots 9 to 14. No offer.
- Lot 16. Withdrawn.

BERCHWORTH SALE.—26TH JANUARY, 1869.

- Lots 1 to 12. No offer.
- Lots 13 to 86, 88 to 91. Withdrawn.

J. M. GRANT,

President of the Board of Land and Works.

Lands and Survey Office,
Melbourne, 10th February, 1869.

LANDS. SCHEDULE OF FORFEITED LANDS.

MELBOURNE SALE.—1ST DECEMBER, 1869.

Lot 3. Deposit forfeited, £75.
Lot 7. Deposit forfeited, £50.

CHILTERN SALE.—3RD NOVEMBER, 1868.

Lot 120. Deposit forfeited, £5.
Lot 121. Deposit forfeited, £5.

J. M. GRANT,

President of the Board of Land and Works.
Lands and Survey Office,
Melbourne, 10th February, 1869.

RUN FOR SALE.

IN pursuance of the 98th section of *The Land Act 1862*, it is hereby notified that a public auction will be holden at Two o'clock on Monday, 1st day of March next, at the Auction Rooms of Messrs. Gemmell, Tuckett and Co., Collins street west, Melbourne, for the sale of the pastoral occupation of the undermentioned run. Special conditions will be announced at time of sale.

Name of run, "Doorchap;" annual rent, £40; estimated area, 20,000 acres; period of occupation, 31st December, 1870. Situate on the south bank of the Mitta-mitta River: Commencing at the point of the range dividing it from Magora Flat, extending in southerly direction seven miles to the Snowy Creek; thence following the creek to a marked tree; thence easterly to the southern spur of Tiwah Range, following the same range northerly to the Mitta-mitta River; and from that point to Doorchap, following the river westerly seven miles. Subject to non-interference with the boundaries of the run Magora, as published in the *Government Gazette* of 23rd October, 1850, at page 916.

J. M. GRANT.

Lands and Survey Office,
Melbourne, 26th January, 1869.

SALE OF FORFEITED RUNS.

IN pursuance of the 98th section of *The Land Act 1862*, it is hereby notified that a public auction will be holden at Two o'clock of Tuesday, the 16th day of March next, at the Auction Rooms of Messrs. Gemmell, Tuckett, and Co., Collins street west, Melbourne, for the sale of the undermentioned forfeited runs, for the period specified.

The highest bid by way of premium will be accepted, and must be paid at the time of sale. Special conditions will be announced at the sale.

J. M. GRANT,

President of the Board of Land and Works.
Lands and Survey Office,
Melbourne, 12th February, 1869.

Lot 1. Name of run, Bogong High Plains; estimated area, 92,000 acres; district of Gippsland North; period of occupation, to the 31st December, 1870; annual rent, £100: Commencing at a point on the Bundarah River, one mile and a half above its junction with the Big River, and bounded on the south by the Bundarah River westward to its source; thence by a line west to the eastern watershed of the Owens River; on the west by that watershed northward to Mount Nelson; on the north by the watershed between the Snowy Creek and the Big River south-eastward to a point three miles west of Mount Wills; and on the east by the western boundary of Mount Wills run, being a line parallel to the Big River, at a distance of one mile and a half westward thereof, southward to the commencing point.

Lot 2. Name of run, Dargo High Plains; estimated area, 121,000 acres; district of Gippsland North; annual rent, £100; period of occupation, to 31st December, 1870: Commencing at the summit of Mount Smyth, and bounded on the north by the watershed between the Dargo and the Owens rivers eastward; on the east by the watershed between the Dargo River and the several branches of the Victoria River southward; on the south by the watershed between the Dargo and the several branches of the Wentworth River south-westward to Mount Birregun; thence by a direct line south-westward to the southern point of McMillan's track on the ridge separating the waters of the Dargo from those of the Crooked River; on the west by that track and the track to Harrierville, north-westward to the Twins on the watershed between the Dargo and Owens rivers; and again on the north by that watershed eastward to the commencing point at Mount Smyth.

Lot 3. Name of run, Beecher's Hill; estimated area, 160,000 acres; district of Gippsland North; period of occupation, to 31st December, 1870; annual rent, £75: Commencing at the Twins, on the watershed between the several heads of the Owens River and the Crooked River, and bounded on the north by that watershed westward to the most eastern source of the Humphrey River, southward to its junction with Wonnangatta River, and by that river southward to a point due west of Mount Guerard; on the south by a line due east over the summit of Mount Guerard to McMillan's track; by that track northward, eastward, and southward to the crossing over the Crooked River and the Dargo; and on the east by that track and the track to Harrierville, northward and westward to the commencing point at the Twins.

Lot 4. Name of run, Wonnangatta; estimated area, 163,000 acres; district of Gippsland North; period of occupation, to 31st December, 1870; annual rent, £50: Commencing at a point on the Wonnangatta River due west of Mount Guerard, and bounded on the south by a line due west to Great Dividing

Range; on the west and north by that range northward and eastward to the most eastern source of the Humphrey River; and on the east by that river southward to its junction with the Wonnangatta River; and by that river southward to the commencing point.

Lot 5. Name of run, Birregun; estimated area, 28,000 acres; district of Gippsland North; period of occupation, to 31st December, 1870; annual rent, £15: Commencing at Murderer's Point on the Wentworth River, and bounded on the south by the old line of blazed trees between Omeo and Dargo River eastward to Mount Delusion Range; on the east by a direct line northward to the nearest point of the watershed of Livingstone Creek, and by that watershed northward to Mount Phipps; on the north by the watershed of Cobungra River westward to the watershed of the Dargo; and thence south-westward by that watershed to the spur leading down to Murderer's Point; and on the west by that spur southward to the commencing point.

Lot 6. Name of run, Pheasant Park; estimated area, 50,000 acres; district of Gippsland North; period of occupation, to 31st December, 1870; annual rent, £40: Commencing at Murderer's Point on the Wentworth River, and bounded on the west by the said river southward to the nearest dividing spur south of Pheasant Creek; on the south by that spur eastward to the Mount Baldhead range; on the east by that range, by Mount Baldhead and Delusion range northward to the old Omeo and Dargo river blazed line; and on the north by that blazed line westward to the commencing point.

Lot 7. Name of run, Bundaramungie; estimated area, 37,000 acres; district of Beechworth; annual rent, £50; period of occupation, to the 31st December, 1870: Bounded on the north by the Bundarra River, on the east by the Victoria River, on the south by the Cobungra River, and on the west by mountain ranges, a line extending from the north-west corner of Darbalar Run to the south-west corner of Bogong High Plains Run.

Lot 8. Name of run, Darbalar; estimated area, 30,000 acres; district of Beechworth; annual rent, £75; period of occupation, to the 31st December, 1870: Bounded on the north by the Cobungra River; on the south-east and south by the Victoria River; and on the west by mountain ranges, a line extending to the south-west corner of Bundaramungie Run.

ACCOUNTS, ETC., OF MINING COMPANIES OPEN FOR INSPECTION AT WOOD'S POINT.

DIRECTORS, Shareholders, and Creditors of the undermentioned Mining Companies, whose affairs have passed into the hands of the official agent, Beechworth, are hereby informed that the balance-sheets and accounts of the said companies will be open for inspection at the office of the official agent, Wood's Point, at Two p.m. on the days hereunder stated:—

15th February, 1869.

- The No. 1 East All Nations Gold Mining Company.
- 2 and 3 North Never-mind Gold Mining Company.
- Australasian Gold Mining Company.
- Albambra Gold Mining Company.
- Poverty Gold Mining Company.
- Conway Castle Gold Mining Company.
- The Faugh-a-Ballagh Gold Mining Company.
- No. 2 West All Nations Gold Mining Company.
- Albambra and Alabama Junction Gold Mining Company.
- Fern Tree Gold Mining Company.

16th February.

- The O'Connell Amalgamated Gold Mining Company.
- Black River Great Amalgamated Gold Mining Company.
- Princess Alexandra Gold Mining Company.
- Calcutta Gold Mining Company.
- Nelson Gold Mining Company.
- Bengal Gold Mining Company.
- Great St. Bernard Gold Mining Company.
- Golden Horn Gold Mining Company.
- Britannia Gold Mining Company.
- No. 1 East Champion Quartz Mining Company.

17th February.

- The Golden Age Gold Mining Company.
- Guiding Star Gold Mining Company.
- Charleston and B.B. Gold Mining Company.
- Great Eastern Gold Mining Company.
- Robert Burns Gold Mining Company.
- East Morning Star Gold Mining Company.
- South Morning Star Gold Mining Company.
- Camp Gold Mining Company.
- Cleopatra Gold Mining Company.
- Independent Gold Mining Company.

18th February.

- The Bald Hills, Raspberry, Gold Mining Company.
- Globe United Gold Mining Company.
- No. 1 West All Nations Gold Mining Company.
- Enterprise Gold Mining Company.
- Unknown United Gold Mining Company.
- Nil Desperandum Gold Mining Company.
- Greenwich Gold Mining Company.
- Aldinga Gold Mining Company.
- Caledonian Gold Mining Company.
- Star of the West Gold Mining Company.
- Homeward Bound Gold Mining Company.

A. H. ASTON,
Official Auditor.

Wood's Point, 1st February, 1869.

"THE AMENDING LAND ACT 1865."—(Sec. 12.)

IT is hereby notified that the undermentioned Applications for Leases have been disallowed by the Board of Land and Works on the grounds specified in each case.

Agricultural Area.	Parish.	Section.	Allotment.	Name of Applicant, and Place, and Date of Application.	Grounds for Disallowance.
Ellerslie ...	East Framlingham	...	D	Wm. J. Bell and Hugh Adams, Melbourne, 13th January, 1869	Previous lessee having been allowed to resume possession.
Woorndoo ...	Woorndoo	...	C	William Miller, Melbourne, 16th January, 1869	For inquiry.

Lands and Survey Office,
Melbourne, 10th February, 1869.

J. M. GRANT,
President of the Board of Land and Works.

CONTRACTS ACCEPTED—(Series 1868).

For what purpose Contract is required.	No. of Tenders.	Particulars of each Tender, and Amount recommended for Acceptance.	Amount.	Name for Approval.	If a Contractor previously.	Charged against Vote or Fund.	Authorized according to Regulations.
1168. Survey	1	Survey of detached allotments, &c., in the Beechworth Survey District. £82 8s. 4d.	£ s. d. 82 8 4	Charles Pinniger	Yes*	Division 56. Contract Surveys	J. M. Grant.
1169. Works, &c.	6	Sundry works, repairs, &c., at the Court House, Heathcote. £129 9s. (Portion charged on 1868 vote, £90)	90 0 0	William Ross	No	Div. 62/7/1. Court Houses	J. McCrae.
1170. Ditto ...	6	Repairs to telegraph line between Gisborne and Sandhurst. £285 18s. 6d.	285 18 6	George Young	Yes*	Div. 62/9/1. Telegraph Lines	
1171. Ditto ...	8	Roofs for equatorial telescope building, Melbourne Observatory. £625. (Portion charged on 1868 vote, £147 5s. 8d.)	147 5 8	Enoch Chambers	Yes*	Div. 62/16/2. Works for Great Equatorial Telescope	
1172. Ditto	Additional works under contract 68/1072: stone piers for equatorial telescope at Melbourne Observatory. £45	45 0 0	Reid, Stewart, and Duguid	Yes*	Ditto ...	
1173. Ditto	Additional works under contract 68/1060: alterations and additions at Gaol, Portland. £57	57 0 0	White and Smith	Yes*	Div. 62/3/1. Additions, &c., to Gaols	
1174. Ditto	Additional works under contract 68/1059: repairs, &c., to Jetty, Sandridge. £200	200 0 0	A. Cooper	Yes*	Div. 62/1/6. Repairs, &c., to Wharves and Jetties	J. McCulloch.
1175. Ditto	Additional works under contract 68/1053: works at the Jetties, Geelong. £300	300 0 0	Trevena and Gubby	Yes*	Ditto ...	
1176. Ditto ... (1121 of 1868) See note.†	...	Additional works under contract 68/1097: works at the Jetty, Portarlington. £40	40 0 0	Muir and Weston	Yes*	Ditto ...	

* Fulfilled previous contracts satisfactorily.

† Contract 68 | 1121 is charged on Div. 62 | 16 | 4, not Div. 62 | 16 | 3.—J. McCRAE.

Melbourne, 12th February, 1869.

CONTRACTS ACCEPTED—(Series 1869).

For what purpose Contract is required.	No. of Tenders.	Particulars of each Tender, and Amount recommended for Acceptance.	Amount.	Name for Approval.	If a Contractor previously.	Charged against Vote or Fund.	Authorized according to Regulations.
452. Offices, &c.	2	Supplying during 1869, at Sale, firewood (redgum or box):— 2 feet billets, 6s. per ton of 40 cubic feet Fresh water, 4s. per load of 165 gallons	6 0 } rates 4 0 }	Edward Rubbert	Yes*	Contingencies, 1869	J. McCulloch.
453. Ditto ...	2	Supplying during 1869, at Wood's Point, firewood (peppermint, gum, &c.):— 2 feet billets, 12s. 5½d. per ton 4 ft. 6 in. lengths, 8s. 5d. do. of 40 cubic feet	12 5½ } do. 8 5 }	Richard Mines	Yes*		
(54 59 71 62 57 65 68 71 79 81) of 1869.) See Note†							

* Fulfilled previous contracts satisfactorily.

† The undermentioned contracts will terminate on the dates mentioned, viz.:—54, 59, 71 (breadstuffs), on the 31st March, 1869. 52, 57, 65 (vegetables), 71 (vegetables), 79 (vegetables), 81, on the 30th April, 1869, under notice from contractors.—J. McCULLOCH.

Melbourne, 12th February, 1869.

No. 10.—FEBRUARY 12, 1869.—2.

CUSTOM-HOUSE SALE.

NOTICE is hereby given that unless within one month from this date payment is made of the rent due upon the goods specified in the Schedule hereunto annexed, warehoused in the bonded warehouse known as "Beckwith's," the said goods will be sold, in pursuance of *The Customs Act 1857*, section 12, at the said warehouse, on Friday, the 12th day of March, 1869, at One o'clock p.m.

WILLIAM M. E. VALE,
Commissioner of Trade and Customs.
69/860.

Department of Trade and Customs,
Melbourne, 3rd February, 1869.

Date of Entry.	Rent Commences.	Ship.	Master.	Whence.	Merchant Warehousing.	Packages.	Description.	Marks.	Numbers.	Total Quantity.
12th February 1866.	11th December, 1867	Marquetterie	Berlin	Calcutta	Francis and McPherson	bales	tobacco	N	50-150	101 bales.
16th February	21st February, 1866	Mary Warren	Homeswood	London	R. and P. Turnbull and Co.	cases	wine	949 N	1	10 cases.
16th February	26th July, 1867	Mary Warren	Homeswood	London	R. and P. Turnbull and Co.	cases	wine	996 N	1	4 cases.
16th February	22nd July, 1867	Mary Warren	Homeswood	London	R. and P. Turnbull and Co.	cases	wine	996 N	1	5 cases.
17th April	31st May, 1868	Queen of Australia	Page	London	Colvin, Clarke, and Co.	cases	beer	886 N	3	45 cases.
17th April	2nd May, 1866	Holmsdale	Ferris	London	Ross and Spowers	4-casks	wine	494 F	5-8	4 1/2 casks.
29th May	27th September, 1866	Alexandra	Brown	Sydney	F. Lamb	bales	raisins	601 F	...	2 bales.
6th June	30th May, 1867	Reigate	Deas	London	Dickson, Williams, and Co.	butt	wine	937 Q	7	1 butt.
6th June	30th May, 1867	Reigate	Deas	London	Dickson, Williams, and Co.	hhd.	wine	84 Q	9	1 hhd.
6th June	30th May, 1867	Reigate	Deas	London	Dickson, Williams, and Co.	4-cask	wine	84 Q	110	1 1/2 cask.
11th June	7th January, 1867	Winfred	Sayers	London	Dalrymple and Hudson	cases	curacao	210 Q	...	24 cases.
25th June	4th July, 1866	Blackwater	Griffiths	London	Ross and Spowers	4-casks	wine	620 N	14, 15	2 1/2 casks.
31st July	5th November, 1867	Francoina	Van Wenkel	Rotterdam	Renard and Walker	cases	wine	201 R	1	5 cases.
31st July	5th November, 1867	Francoina	Van Wenkel	Rotterdam	Renard and Walker	cases	wine	201 R	2	23 cases.
13th August	6th October, 1866	Helene	Rascher	New York	Newell and Co.	cases	painkiller	441 N	...	1 case.
20th August	4th January, 1867	Jolor	Wright	London	J. P. Dalrymple	cases	brandy	463 R	...	40 cases.
21st August	22nd August, 1866	Sirene	Charseid	Mauritius	Australian Mortgage Co.	bags	sugar	633 R	...	10 bags.
4th September	27th May, 1867	City of Melbourne	Walker	Sydney	Lorimer, Marwood, and Rome	chests	tea	874 S	80	30 chests.
17th September	22nd September, 1866	City of Melbourne	Walker	Sydney	Lorimer, Marwood, and Rome	chests	tea	20 S	75	10 chests.
22nd September	27th September, 1866	City of Adelaide	Paddle	Sydney	Lorimer, Marwood, and Rome	chests	tea	121 S	75	7 chests.
5th November	14th October, 1867	Andrew Jackson	McCallum	London	Dickson, Williams, and Co.	4-casks	wine	801 S	50-61	3 1/2 casks.
7th November	21st August, 1867	Tangore	Humphry	New York	Woodville, Jarrett, and Co.	4-box	tobacco	460 S	25	1 1/2 box.
7th November	21st August, 1867	Tangore	Humphry	New York	Woodville, Jarrett, and Co.	4-boxes	tobacco	360 S	41-43	3 1/2 boxes.
3rd January 1867.	7th May, 1867	Coorong	McLean	Adelaide	J. Bishop	hhd.	wine	T 632	1, 6, 8	9 hhd.

8th January ...	24th March, 1863 ...	Coorong ...	McLean ...	Adelaide ...	J. Bishop ...	hhd. ...	wine ...	T 682	5	1 hhd.
8th January ...	3rd April, 1867 ...	Coorong ...	McLean ...	Adelaide ...	J. Bishop ...	hhd. ...	wine ...	T 682	7	1 hhd.
12th February ...	3rd April, 1867 ...	Aldinga ...	Stewart ...	Adelaide ...	J. Bishop ...	hhd. ...	wine ...	V 398	1	1 hhd.
22nd February ...	18th May, 1867 ...	Royal Oak ...	Angus ...	London ...	Wilkie, Welsh, and Co. ...	bags ...	salt ...	V 570	plain	2 bags.
18th March ...	7th October, 1867 ...	Underley ...	Brown ...	Liverpool ...	W. S. Anderson ...	cases ...	beer ...	W 24	1	2 cases.
12th April ...	30th March, 1863 ...	Elizabeth Kate ...	Uren ...	London ...	Colvin, Clarke, and Co. ...	cases ...	beer ...	W 480	2	100 cases.
3rd May ...	29th March, 1868 ...	Saga ...	Lee ...	London ...	Colvin, Clarke, and Co. ...	cases ...	champagne ...	W 740	...	37 cases.
3rd May ...	29th March, 1863 ...	Saga ...	Lee ...	London ...	Colvin, Clarke, and Co. ...	cases ...	champagne ...	W 740	1	30 cases.
3rd May ...	29th March, 1863 ...	Saga ...	Lee ...	London ...	Colvin, Clarke, and Co. ...	cases ...	champagne ...	W 740	2	37 cases.
3rd May ...	29th March, 1863 ...	Saga ...	Lee ...	London ...	Colvin, Clarke, and Co. ...	cases ...	champagne ...	W 740	4	40 cases.
8th May ...	21st September, 1867 ...	Johannes Lodewick ...	Delft ...	Rotterdam ...	Huders and Wilkins ...	case ...	geneva ...	W 800	...	1 case.
21st May ...	29th October, 1867 ...	Saga ...	Lee ...	London ...	Colvin, Clarke, and Co. ...	cases ...	beer ...	W 953	...	50 cases.
22nd June ...	3rd July, 1867 ...	Esmeralda ...	Kerr ...	Glasgow ...	Jas. Turner and Son ...	4-cask ...	whiskey ...	X 390	6	1 4-cask.
7th August ...	9th August, 1867 ...	Chariot of Fame ...	Devey ...	Liverpool ...	G. Dammon and Co. ...	case ...	cigars ...	Y 179	5	1 case.
26th August ...	26th August, 1867 ...	Denis ...	De Court ...	Mauritius ...	McCulloch, Sellar, and Co. ...	bags ...	sugar ...	Z 525	...	16 bags.
30th August ...	13th September, 1867 ...	J. M. Joshua ...	Hodgson ...	London ...	James Douglass ...	case ...	hosiery ...	Y 185	1	1 case.
14th September ...	30th September, 1867 ...	Hans ...	Eisenmenger ...	Foo Chow Foo ...	Lorimer, Marwood, and Rome ...	chests ...	tea ...	Y 853	49	28 chests.
14th September ...	30th September, 1867 ...	Haus ...	Eisenmenger ...	Foo Chow Foo ...	Lorimer, Marwood, and Rome ...	chests ...	tea ...	Y 853	48	20 chests.
15th October ...	17th October, 1867 ...	City of Adelaide ...	Paddle ...	Sydney ...	A. W. Sutton ...	cases ...	tobacco ...	Z 320	3, 4	2 cases.
16th December ...	30th January, 1863 ...	Glendower ...	Bunsden ...	London ...	Lorimer, Marwood, and Rome ...	4-tierces ...	tobacco ...	Z 1094	1-3	3 4-tierces.
23th February ...	28th February, 1863 ...	Margueretta ...	Buler ...	Calcutta ...	M. Moss ...	bundles ...	tobacco ...	AA 638	2, 6-7, 10-30	24 bundles.
28th February ...	28th February, 1868 ...	Margueretta ...	Buler ...	Calcutta ...	M. Moss ...	bundles ...	tobacco ...	AA 638	1-3	8 bundles.
13th March ...	18th March, 1863 ...	Express ...	Davis ...	Geelong ...	F. G. Lee ...	hhd. ...	wine ...	AB 179	9	1 hhd.
13th March ...	18th March, 1863 ...	Express ...	Davis ...	Geelong ...	F. G. Lee ...	4-casks ...	wine ...	AB 179	10, 13-16	5 4-casks.
18th March ...	11th May, 1865 ...	Taileo ...	Wulf ...	Macao ...	Beckwith Bros. ...	4-chests ...	tea ...	AB 263	...	23 4-chests.

CUSTOM-HOUSE SALE.

NOTICE is hereby given that unless the goods bonded in the several warehouse mentioned in the Schedule herunto annexed are either duly cleared, exported, or re-warehoused, and the duties ascertained to be due on the deficiencies, as provided by the 8th clause of *The Customs Act 1857*, be paid on or before Monday, 8th March, they will be sold pursuant to the 86th clause of the aforesaid Act, on Thursday, 11th March, commencing at Alison's Warehouse, at Eleven o'clock noon.

Owners of any of the goods specified are cautioned that the above arrangement will be strictly adhered to.

Department of Trade and Customs,
Melbourne, 3rd February, 1869.

WILLIAM M. K. VALE,
Commissioner of Trade and Customs,
69/80.

Warehouse.	Date of Bonding.	Ship.	Whence.	Merchant.	Marks.	Numbers.	Description.
Alison's ...	1865. January 27	Sophia Kroonings der Nederlanden	Rotterdam	G. Beckx and Co.	H 517	1	1 and 1 ullage cases gin.
Alison's ...	January 27	Sophia Kroonings der Nederlanden	Rotterdam	G. Beckx and Co.	H 517	2	1 ullage case gin.
Alison's ...	January 31	Orwell	London	Bligh and Co.	H 601	16-19	4 quarter-casks wine.
Alison's ...	March 15	Wellesley	London	Bligh and Co.	K 59	26-28	3 hogheads wine.
Alison's ...	March 15	Wellesley	London	Bligh and Co.	K 59	43-46	4 quarter-casks wine.
Alison's ...	March 15	Wellesley	London	Bligh and Co.	K 62	1-2	2 hogheads wine.
Alison's ...	May 14	Sussex	London	Bligh and Co.	K 630	...	74 cases wine.
Alison's ...	May 15	Nicobar	New York	Lord and Co.	K 638	...	2 cases bitters.
Alison's ...	May 15	Nicobar	New York	Lord and Co.	K 639	8-6, 8-31	28 kegs tobacco, manufactured.
Alison's ...	May 18	North Atlantic	Boston	Nevell and Co.	K 840	...	9 cases bitters.
Alison's ...	June 22	Lincolnshire	London	Bligh and Co.	L 360	...	60 cases wine.
Alison's ...	June 24	Rangoon	London	Lyall and Co.	L 398	...	27 cases beer.
Alison's ...	July 7	Maguificent	London	Lyall and Co.	L 578	...	32 cases beer.
Alison's ...	July 18	Maggie Leslie	New York	Nevell and Co.	L 706	91, 92, 95, 96, 98-126	33 cases tobacco, manufactured.
Alison's ...	July 27	Admiral Julien de la Gravière	Charente	Wilshin and Co.	L 819	14-22, 25	10 hogheads brandy.
Alison's ...	July 28	Fred Warren	London	Lyall and Co.	M 837	1-5	5 cases cigars.
Alison's ...	August 11	Fred Warren	London	Rolle and Co.	M 83	1	1 hoghead wine.
Alison's ...	August 15	Dover Castle	London	D. S. Campbell	M 153	8	1 hoghead wine.
Alison's ...	August 15	Dover Castle	London	D. S. Campbell	M 152	7-8	2 quarter-casks wine.
Alison's ...	August 17	Venus	London	Lord and Co.	M 211	...	63 and 1 ullage cases bitters.
Alison's ...	September 27	Yorkshire	London	Bligh and Co.	M 729	...	60 cases wine.
Alison's ...	October 30	Giroude	Charente	Wilshin and Co.	N 168	10	1 hoghead brandy.
Alison's ...	November 7	Onyx	New York	Lord and Co.	N 260	...	30 cases bitters.

CUSTOM-HOUSE SALE—continued.

Warehouse.	Date of Bonding.	Ship.	Whence.	Merchant.	Mark.	Numbers.	Description.
Zander's	1865. August 3	Siam	New York	Lord and Co.	L 339	1	40 cases bitters.
Zander's	August 5	Cooroug	Adelaide	E. Marks	L 972	1	1 hoghead spirits.
Zander's	September 8	Malakoff	London	McEwan and Co.	M 507	...	250 cases wine.
Zander's	October 10	Golden Horn	London	McEwan and Co.	M 894	1	38 cases wine.
Zander's	October 10	Golden Horn	London	McEwan and Co.	M 894	2	60 cases wine.
Zander's	October 14	Victoria	New York	R. Towns and Co.	M 951	1-11, 14-18	18 cases tobacco, manufactured.
Zander's	October 23	Duke of Newcastle	Liverpool	F. Lamb	N 173	144, 145	2 boxes tobacco, manufactured.
Zander's	December 22	Derwent	Hobart Town	Goer and Co.	N 582	1-2	2 cases cigars.
Zander's	December 27	Windward	Boston	Macgillivray and Co.	M 603	14	1 three-quarter box tobacco, manufactured.
Hartley's	February 21	Asia	Bordeaux	Curcier and Adet	H 789	3	100 cases wine.
Hartley's	February 21	Norfolk	London	F. Lamb	H 829	...	57 and 1 ullage cases wine.
Hartley's	March 14	Suffolk	London	F. Lamb	K 35	...	14 cases wine.
Hartley's	April 1	Black Swan	Launceston	Jas. Henry and Co.	K 283	...	2 cases absynthe.
Hartley's	April 4	Pernia	Foo Chow	Connell and Hogarth	K 313	...	1 box tea.
Hartley's	April 29	Wonga Wonga	Sydney	F. Lamb	K 571	8-10	3 octaves wine.
Hartley's	May 12	Auckland	Nelson	J. C. Ellis and Co.	M 767	...	2 cases brandy.
Hartley's	August 16	Mayotte	Bordeaux	Curcier and Adet	M 177	...	6 cases wine.
Hartley's	August 21	Mayotte	Bordeaux	Curcier and Adet	M 253	4	41 cases wine.
Hartley's	August 31	Bangaira	Sydney	F. Lamb	M 413	40-41	2 quarter-casks wine.
Hartley's	August 31	Bangaira	Sydney	F. Lamb	M 413	45-61	17 octaves wine.
Hartley's	October 9	Penguin	Hamburg	A. Macfarlane	M 578	2	24 cases marischino.
Hartley's	October 20	Alexandra	Sydney	W. J. Greig and Co.	N 562	1-2	2 cases cigars.
Levi's	August 2	Omit Pasha	London	Grice, Sumner, and Co.	L 912	162-171	10 quarter-casks wine.
Bell's	January 13	Elphinst Greely	Boston	Osborn, Cushing, and Co.	H 407	105, 107-109, 113	5 drums tobacco; manufactured.
Bell's	March 29	Suzanne	Rotterdam	Wm. Crosby and Co.	K 243	...	20 cases geneva (red).
Bell's	June 6	Spirit of the Storm	London	G. Martin and Co.	L 88	...	23 casks beer, bottled.
Bell's	June 6	Clyde	London	G. Martin and Co.	L 103	2-9, 12-34, 37	33 quarter-casks wine.

Bell's	June	12	St. John	New York	F. Lamb	L	488	1 three-quarter box tobacco, manufactured.
Bell's	July	27	Sea Flower	London	G. Martin and Co.	L	...	12 casks beer, bottled.
Bell's	August	8	Siam	New York	F. Lamb	M	18, 17, 19, 130	4 three-quarter boxes tobacco, manufactured.
Bell's	September	23	Pride of the Ocean	London	Smith, Strachan, and Co.	M	8, 7, 9, 37-39	6 quarter-casks wine.
Bell's	October	19	Gironde	Bordeaux	Curcier and Co.	N	...	24 cases liqueurs.
Union	January	10	Maria Ross	Hong Kong	Ali Moy and Co.	H	...	1 and 1 ullage cases spirits.
Union	January	10	Maria Ross	Hong Kong	Ali Moy and Co.	H	...	45 and 1 ullage cases spirits.
Union	December	15	Royal Edward	London	G. Martin and Co.	N	1-20	20 quarter-casks wine.
Union	December	15	Royal Edward	London	G. Martin and Co.	N	7-10	4 quarter-casks wine.
Union	December	30	Vicksburg	London	G. Martin and Co.	N	...	80 cases quinine wine.
Farbury's	April	24	Westminster	Hong Kong	S. Davis	K	...	90 jars spirits.
Farbury's	June	29	Professor V. D. Boon	Rotterdam	J. Beckx	M	...	9 cases geneva.
Farbury's	October	16	Wave of Life	London	J. Service and Co.	N	...	1 hoghead alo.
Farbury's	November	1	Excellent	London	E. Samuel and Co.	N	2	4 cases wine.
Farbury's	December	15	Isabella	Mauritius	Jas. Henry and Co.	N	...	17 bags sugar.
Cleve's	January	9	Avalanche	London	A. Joste and Co.	N	...	281 cases wine.
Cleve's	January	9	Avalanche	London	A. Joste and Co.	N	1	278 cases wine.
Cleve's	January	23	Rangitira	Sydney	A. Joste and Co.	N	65-69	7 packages tobacco, manufactured.
Cleve's	February	13	Lucibelle	London	A. Joste and Co.	N	...	288 cases wine.
Cleve's	February	13	Lucibelle	London	A. Joste and Co.	N	11 4	180 cases wine.
Cleve's	February	21	Princess of Wales	London	A. Joste and Co.	N	74, 75	2 hogheads wine.
Cleve's	March	15	Wellesley	London	R. and S. Gibbs	K	26, 27, 29	3 quarter-casks wine.
Cleve's	March	15	Gironde	Charente	De Pass Brothers and Co.	K	7, 25, 26	3 hogheads brandy.
Cleve's	March	23	A. H. Badger	Calcutta	Heege and Prell	K	117-120, 131-200	74 bales tobacco, unmanufactured.
Cleve's	July	15	Star of Peace	London	F. Lamb	L	...	1 ullage hoghead beer.
Cleve's	September	16	Professor V. D. Boon	Rotterdam	F. Lamb	M	...	13 cases geneva.
Cleve's	November	21	Resuit	London	L. and S. Spyer	N	1	186 cases wine.
Cleve's	February	8	Maria Ross	Hong Kong	Kong Meng and Co.	N	...	10 cases spirits.
Teale's	May	15	Vortigern	London	Pirani and Co.	K	8, 4, 7	8 pipes wine.
Teale's	June	7	Guipuzcoano	Charente	De Pass Brothers and Co.	N	23-50, 196	29 quarter-casks brandy.
Teale's	June	26	Tchernaya	Hong Kong	Sum Kum Lee	L	...	30 jars spirits.

CUSTOM-HOUSE SALE—continued.

Warehouse.	Date of Bonding.	Ship.	Whence.	Merchant.	Marks.	Numbers.	Description.
Teale's	July 12 1855.	Tehermaya	Hong Kong	Kong Meng and Co.	L	...	2 jars spirits.
Teale's	September 6	Kingfisher	Hong Kong	Ah Hem	625 M	...	17 jars spirits.
Teale's	November 13	Annie Duthie	Calcutta	B. and P. Turnbull	484 N	74-80, 86-135, 141-275, 296-350, 361-363, 370	251 bales tobacco manufactured.
Teale's	December 1 1854.	Spec	Hong Kong	Ping Ku	830 N	30-39, 44, 46	12 boxes tobacco manufactured.
Central	October 28	St. Marc	Charente	Tondeur and Co.	496 F	52-55	4 quarter-casks brandy.
Central	October 28	St. Marc	Charente	Tondeur and Co.	684 F	53	1 octave brandy.
Central	December 12	Benares	London	Tondeur and Co.	684 H	1	1 package cigars.
Central	December 12	Benares	London	Tondeur and Co.	128 H	1	52 cases cigars.
Central	December 23	Pride of the Ocean	London	Tondeur and Co.	128 H	2-50, 53-50	1 package cigars.
Central	December 23	Pride of the Ocean	London	Tondeur and Co.	251 H	11	1 package cigars.
Central	December 23	Pride of the Ocean	London	Tondeur and Co.	251 H	2	10 cases cigars.
Central	March 10 1855.	Gironde	Charente	Tondeur and Co.	251 H	49, 57, 60, 63, 65-67, 72-74	67 cases brandy.
Central	April 4	Agra	London	C. Griffiths and Co.	K	...	1 case cigars.
Central	April 10	Cheviot	Glasgow	Holmes, White and Co.	323 K	30	1 case snuff.
Central	June 1	Guipuzcoano	Charente	Tondeur and Co.	389 L	1	53 cases wine.
Central	June 14	Morning Glory	London	C. Griffiths and Co.	33 L	21-42	22 cases cigars.
Central	June 26	Rangoon	London	Drouhet and Co.	304 L	...	5 cases liquors.
Central	July 6	Cautero	Hobart Town	Tondeur and Co.	422 L	1	1 case cigars.
Central	July 17	Bruce	Glasgow	Holmes, White and Co.	592 L	14-16, 21-34	17 hogheads brandy.
Central	July 20	Admiral Julien de la Gravière	Charente	Tondeur and Co.	684 L	...	56 cases brandy.
Central	August 14	London	London	Drouhet and Co.	740 M	...	3 cases liquors.
Central	December 6	Excellent	London	Holmes, White and Co.	124 N	15	1 hhd. wine.
Dalgetty's	May 29	Swiftsure	London	Holmes, White and Co.	459 K	1	3 cases wine.
Dalgetty's	May 29	Swiftsure	London	Holmes, White and Co.	962 K	1	17 and 1 ullage cases wine.
Dalgetty's	June 23	Patrick Henry	New York	R. Towns and Co.	962 L	310, 316	2 half-tierces tobacco.
Beckwith's	January 24	Contest	New York	Lord and Co.	309 H	...	5 cases bitters.
Beckwith's	January 31	Acadia	New York	Ford and Co.	486 H	...	4 cases medicated spirits.

Beckwith's	March	11	Alhambra	...	Otago	...	Lang and Co.	...	K 14
Beckwith's	March	14	Fearnought	...	Liverpool	...	Lorimer and Co.	...	K 14
Beckwith's	March	30	Stranger	...	New York	...	Ford and Co.	...	K 218
Beckwith's	April	6	A. H. Badger	...	Calcutta	...	Lorimer and Co.	...	K 335
Beckwith's	May	2	Bordeaux	...	Calcutta	...	Lorimer and Co.	...	K 394
Beckwith's	May	20	Derwent	...	Hobart Town	...	Huybers and Co.	...	K 997
Beckwith's	May	31	Ocean Chief	...	London	...	J. Dalrymple and Co.	...	K 998
Beckwith's	July	6	Queen of the North	...	Liverpool	...	Lorimer and Co.	...	K 998
Beckwith's	August	31	Kosciusko	...	London	...	S. Lyons	...	K 663
Beckwith's	September	6	Kanagawa	...	Rotterdam	...	Huybers and Co.	...	K 402
Beckwith's	October	4	Marco Polo	...	Liverpool	...	T. Tyson	...	K 409
Beckwith's	October	19	Asiatic	...	London	...	Dickson and Co.	...	K 632
Beckwith's	November	6	Macquari	...	Hobart Town	...	Goer and Co.	...	K 56
Beckwith's	November	6	Macquari	...	Hobart Town	...	Goer and Co.	...	K 297
Beckwith's	November	21	Norfolk	...	London	...	S. Lyons	...	K 297
Grice's	January	23	Contest	...	New York	...	Bright Brothers and Co.	...	K 312
Grice's	February	14	Princess of Wales	...	London	...	Bright Brothers and Co.	...	K 476
Grice's	March	9	J. Montgomery	...	Boston	...	Bright Brothers and Co.	...	K 17
Grice's	March	11	Stranger	...	New York	...	Bright Brothers and Co.	...	K 336
Grice's	March	11	Stranger	...	New York	...	Bright Brothers and Co.	...	K 17
Grice's	March	27	Cheviot	...	Glasgow	...	Bright Brothers and Co.	...	K 17
Grice's	April	3	Derwent	...	Hobart Town	...	Grice, Sumner, and Co.	...	K 429
Grice's	April	8	Southern Ocean	...	Liverpool	...	Bright Brothers and Co.	...	K 330
Grice's	April	18	North American	...	New York	...	Bright Brothers and Co.	...	K 376
Grice's	May	8	Shalimar	...	Liverpool	...	H. McGuigan	...	K 435
Grice's	May	16	Prince of Wales	...	London	...	T. and W. White	...	K 666
Grice's	May	23	Sharnut	...	New York	...	H. L. Meyl	...	K 311
Grice's	May	29	White Rose	...	London	...	Fraser and Co.	...	K 395
Grice's	May	29	White Rose	...	London	...	Fraser and Co.	...	K 391
Grice's	June	13	St. John	...	New York	...	Bright Brothers and Co.	...	K 317

CUSTOM-HOUSE SALE—continued.

Warehouse.	Date of Bonding.	Ship.	Whence.	Merchant.	Marks.	Numbers.	Description.
Grice's	1865. June 13	St. John	New York	Bright Brothers	L. 220	32 54 33, 339, 340 2	3 packages tobacco, manu- factured.
Grice's	June 13	St. John	New York	Bright Brothers	L. 220	52, 144, 145	3 cases tobacco, manufactured.
Grice's	June 13	St. John	New York	Bright Brothers	L. 220	275, 276, 348-350	5 three-quarter boxes tobacco, manufactured.
Grice's	June 26	Gothenburg	Lyttleton	Spence Brothers	L. 433	1	1 case tobacco, manufactured.
Grice's	June 29	Buce	Glasgow	H. Moore	L. 407	...	1 ullage caso whiskey.
Grice's	August 2	Omar Pasha	London	Grice, Sumner, and Co.	L. 918	245-248	4 octaves wine.
Grice's	September 13	Lightning	Liverpool	Donaldson and Co.	M. 568	18, 20-26	8 boxes raisins.
Grice's	September 29	Salacia	New York	Bright Brothers	M. 745	151-200	50 boxes tobacco, manufactured.
Grice's	November 2	Excellent	London	R. Shann	N. 242	24 24 5 20	16 packages cigars.
Grice's	November 20	Lightning	Liverpool	Donaldson and Co.	N. 378	2-4	3 casks sugar.
Grice's	November 20	Derwent	Hobart Town	Morris and Co.	N. 335	1	1 case tobacco, manufactured.
Nicholson's	February 23	Asia	Bordeaux	Curcier and Adet	H. 821	1-3	3 cases cigars.
Nicholson's	May 3	Day Dawn	Hong Kong	Youngman and Co.	K. 597	...	21 and 1 ullage cases wine.
Nicholson's	May 3	Day Dawn	Hong Kong	Youngman and Co.	K. 597	1-7	2 casks wine.
Nicholson's	May 19	Wm. Duthie	London	Youngman and Co.	K. 848	6-8	3 cases perfumed spirits.
Nicholson's	May 31	Clyde	London	Dickson, Williams	H. 10	...	58 and 1 ullage cases wine.
Nicholson's	August 12	Dover Castle	London	F. Lamb	M. 117	...	1 ullage caso wine.
Nicholson's	August 16	Mayotte	Bordeaux	Curcier and Adet	M. 180	9	24 cases liqueurs.
Nicholson's	August 16	Mayotte	Bordeaux	Curcier and Adet	M. 180	11	6 cases liqueurs.
Nicholson's	October 18	Gironde	Bordeaux	Curcier and Adet	M. 43	2	39 cases wine.
Nicholson's	October 18	Gironde	Bordeaux	Curcier and Adet	M. 43	4	39 cases wine.
Harker's	January 4	Red Jacket	Liverpool	Haegs and Prell	H. 346	1-3, 5-7	6 cases cigars.
Harker's	January 16	Ethiopian	London	Francis and Co.	H. 424	25-57, 71-74, 77-82, 84	44 three-quarter boxes tobacco, manufactured.
Harker's	January 26	Gothenburg	Dunedin	White Brothers	H. 434	...	5 hog-heads brandy.
Harker's	January 27	Star of England	Liverpool	A. Macfarlane	H. 506	31	1 three-quarter box tobacco, manufactured.
Harker's	February 6	Rockhampton	London	Kronheimer and Co.	H. 501	13	1 case tobacco, manufactured.
Harker's	February 10	Choribon	New York	R. Towns and Co.	H. 649	1-11, 13-33, 35-50	48 kegs tobacco manufactured.

Harker's	February	10	Cheribon	...	New York	R. Towns and Co.	...	H	649	1 package tobacco, manufactured.
Harker's	February	13	Yarra Yarra	...	New York	R. Towns and Co.	...	H	658	31 kegs tobacco, unmanufactured.
Harker's	February	15	Lucibello	...	London	W. H. Gouand	...	H	724	2 cases cigars.
Harker's	February	20	Great Britain	...	Liverpool	Kronheimer and Co.	...	H	765	1 case cigars.
Harker's	February	22	Cheribon	...	New York	Whitney, Powell, and Co.	...	H	807	2 three-quarter boxes tobacco, manufactured.
Harker's	April	11	Florence Nightingale	...	Liverpool	A. Macfarlane	...	K	412	2 three-quarter boxes tobacco, manufactured.
Harker's	April	25	Lottie Warren	...	London	Meyer and Co.	...	K	525	2 packages cigars.
Harker's	April	29	Agra	...	London	Michaelis, Boyd, and Co.	...	K	578	20 cases brandy.
Harker's	May	12	Sussex	...	London	J. Service and Co.	...	K	746	13 quarter-tierces tobacco, manufactured.
Harker's	May	15	Neckar	...	London	Joske and Co.	...	K	753	50 cases wine.
Harker's	June	1	Napier	...	Liverpool	Kronheimer and Co.	...	K	80	1 package cigars.
Harker's	June	22	Patrick Henry	...	New York	R. Towns and Co.	...	K	372	63 kegs tobacco, manufactured.
Harker's	June	22	Patrick Henry	...	New York	R. Towns and Co.	...	K	372	84 quarter-tierces tobacco, manufactured.
Harker's	June	23	Sea Flower	...	London	W. H. Gouand	...	K	40	12 cases cigars.
Harker's	August	9	Agnes	...	Boston	Francis and McPherson	...	M	41	16 cases tobacco, manufactured.
Harker's	August	22	City of Melbourne	...	Sydney	D. E. Davy	...	M	267	1 case cigars.
Harker's	August	22	City of Melbourne	...	Sydney	D. E. Davy	...	M	267	1 package cigars.
Harker's	September	18	City of Launceston	...	Launceston	S. H. Cohen	...	M	600	1 case cigars.
Harker's	September	19	Joachim Christian	...	Hamburg	Maage and Prell	...	M	608	7 cases cigars.
Harker's	September	19	Joachim Christian	...	Hamburg	Maage and Prell	...	M	608	17 packages cigars.
Harker's	October	25	Cathedral	...	Boston	H. J. Hart	...	N	110	10 cases medicated spirits.
Harker's	October	26	Albion	...	Otago	D. Bleasdale	...	N	141	8 quarter-casks wine.
Harker's	December	12	Donald McKay	...	Liverpool	C. Buckley	...	N	409	1 cask wine.
Harker's	December	16	Derwent	...	Hobart-Town	Wilkinson and Co.	...	N	540	5 quarter-tierces tobacco, manufactured.
Harker's	December	27	Windward	...	Boston	Francis and McPherson	...	N	540	80 cases tobacco, patent sheep-
Degraves	March 1865.	7	Johan Antrim	...	Hong Kong	Fanning and Co.	...	N	604	2 half-chests tea.
Degraves	March	25	A. H. Badger	...	Calcutta	Prost, Koller, and Co.	...	K	945	120 bales tobacco, unmanufactured.
Degraves	April	11	Agra	...	London	Callender and Co.	...	L	409	6 quarter-casks brandy.
Degraves	June	2	Guipuzcoano	...	Bordeaux	Callender and Co.	...	L	55	3 quarter-casks brandy.
Degraves	June	6	Morning Light	...	Liverpool	M. Moss and Co.	...	L	90	7 boxes tobacco, manufactured.
Degraves	July	13	Fred. Warren	...	London	Francis and McPherson	...	L	337	1 hoghead brandy.

60

90-101, 103-130

1-2

64

7, 8

21, 25

1, 2

1, 2

...

12, 24

...

16

1

25-57

1-13

1-10

2

1

1

9

10, 13, 20, 21, 43, 46, 49

47

47

4

20

...

1-8

4

1-5

...

...

341-400

3-3

2, 4, 5

1-7

35

CUSTOM-HOUSE SALE—continued.

Warehouse.	Date of Bonding.	Ship.	Whence.	Merchant.	Marks.	Numbers.	Description.
Degraves'	1865. July 1862.	Admiral Julien de la Gravière	Charente	Callender and Co.	L 765	1, 2	2 quarter-casks brandy.
Stewart's	December 11	Colchester	Adelaide	Ritchie and Farrington	725	1	2 cases wine.
Stewart's	December 11	Colchester	Adelaide	Ritchie and Farrington	725	3	8 cases wine.
Stewart's	February 23	Norfolk	London	White Brothers	H	1	1 case wine.
Stewart's	June 1	Indus	Newcastle	T. Stewart	806	1-6	6 packages cigars.
Stewart's	December 22	Souchays	Newcastle	T. Stewart	85	2, 3	2 cases brandy.
Stewart's	December 22	Souchays	Newcastle	T. Stewart	678	6	1 case old tom.
Stewart's	December 22	Souchays	Newcastle	T. Stewart	678	7	1 case whiskey.

ESTATES OF DECEASED PERSONS.

PARTICULARS of the Estates of Deceased Persons which have been placed under the charge of the Curator of the Estates of Deceased Persons for management during the past month.

No.	Name of Deceased.	Colonial Residence.	Supposed British or Foreign Residence.	Date of Order.	Value or estimated value of Personal Estate.	Value or estimated value of Real Estate.	Time of Deceased's Death.	Remarks.
	NIL	NIL	NIL	NIL	NIL	NIL	NIL	

Dated Melbourne, the first day of February, 1869.

F. J. BURY,
Curator of the Estates of Deceased Persons.

CROWN GRANTS AND LEASES.

SUPPLEMENTARY LIST.

THE following Supplementary List of Crown Grants and Leases lying at the several Receipt and Pay Offices named on the 31st December, 1868, is published for general information.

E. S. SYMONDS,
Under-Treasurer.

Treasury,
Melbourne, 3rd February, 1869.

AT THE RECEIPT AND PAY OFFICE, MELBOURNE.

Abbott, G., 1	Crowle, Jas. and Jno., 1	Harris, John, 1	Moynihan, C., 2
Adams, W., 2	Crosbie, T. M., 2	Hart, P., 1	Middleton, Thos., 1
Adams, T. M., 1	Chirdling, W., 1	Hartigan, M., 2	Miller, Henry, 13
Adams, Alex., 1	Crook, J. R., 1	Hawbridge, J., 1	Millett, G., 3
Adams, R. jun., 1	Crook, J. E., 1	Holmes, Geo., 1	Misson, A., 1
Anthony, Jno., 1	Crook, M. C., 1	Herring, Jno., 1	Misson, G., 1
Andrew, J., 1	Crook, C. C., 1	Hermion, Jas. Thos., 1	Mitchell, Flora, 2
Anderson, Jno., 1	Crighton, M., 1	Hermion, J., 1	Mitchell, Peter, 14
Anderson, Alex., 1	Crighten, A., 1	Hughes, Jno., 1	Mutton, W. H., 4
Anderson, M., 1	Craig and O'Grady, 1	Hutchinson, J., 1	Muir, Jas., 2
Atkins, Jno., 1	Draper, C., 2	Hume, A., 1	Mulchinaugh, M., 2
Atkinson, Jno., 1	Dwyer, T., 1	Hutchins, G., 5	Mullan, Gervase, 2
Appleton, F. C., 1	Dunne, E., 1	Hodgkinson, C., 1	Mullin, J., 4
Appleton, G. A., 1	Doherty, Jno., 1	Hogg, Adam, 1	Murphy, Dennis, 3
Arrenberg, J. B. L., 3	Dodd, W., 1	Hogg, Alex., 1	Murphy, James, 2
Arrowsmith, N., 1	Donaldson, J. T. and A., 2	Hogg, Flora, 1	Murphy, T., 1
Ballard, Thos., 1	Downie, Jno., 1	Hogg, Thomas, 2	Murphy, Wm., 1
Bain, R., 4	Downward, J. C., 2	Horsborough, Thos., 1	Myers, J., 2
Barker, D. D., 1	Drabble, Geo., 1	Hughes, John, 1	Metcalfe, Jas., 1
Barker, J., 3	De Pass, M., 2	Hervy, Edward, 1	Merfield, Thomas, 1
Barrow, Hy., 2	Dickson, Geo., 1	Hibberd, E., 1	Meldrum, Jno., 1
Bastings, W., 3	Davies, Hy., 3	Hickie, B., 3	Medley, Jno., 1
Baugh, R., 2	Davis, R., 1	Hicks, Thomas, 1	McKeown, J., 2
Batman, Jno., 2	Davis, W. B., 1	Higgins, A., 1	McKay and Wilson, 1
Boorak, Thomas, 1	Davis, Matilda, 1	Higgins, B., 1	McKay, J. R., 2
Borhwick, Walter, 2	Davis, J. jun., 1	Hill, E., 2	McKie, D., 1
Bostock and Strachan, 1	Davison, Jas., 1	Hill, W. C., 3	McKenzie, Jno., 2
Bourke, J. W. and Co., 2	Deller, W., 1	Hitchcock, Geo., 1	McKercher, Jno., 1
Boursiquot, G. D., 2	Evans, J., 1	Hughes, Jos., 1	McGann, A., 7
Beaton, W., 3	Egan, P., 1	James, A., 1	McAulay, T. C., 1
Beavan, F. W. C., 14	Edwards, Geo., 1	James, R., 2	McComb, Thomas, 1
Bell, W., 2	Elliott, W., 2	James, Thomas, 2	McCrea, W., 1
Bell and Armstrong, 1	Erskine, Jas., 1	Irish, James, 1	McElroy, Hugh, 1
Birmingham, W., 1	Evans, R., 1	Isaacs, S. G., 1	McEwan, A., 1
Bramble, J., 4	Fraser, C. E. W., 4	Job, M. A., 1	McFarlane, W., 1
Breading, T. J., 1	Fleming, J. W., 2	Johnson, B. B., jun., 1	McDermott, P., 2
Brearton, Jno., 2	Fleming, W. H., 3	Johnson, G. K., 5	McDonald, Jane, 2
Brisbane, M., 2	Fletcher, T., 1	Johnson, Isaac, 2	McDonald, J. O., 3
Brooks, R., 2	Fuge, R. H., 2	Johnson, John, 5	McDougall, A., 1
Brown, Julia, 1	Fynn, Jno., 1	Jones, James, 5	McCulloch, James, 1
Bruce, J., 1	Ferguson, Donald, 3	Joiner, Thos., jun., 1	McIntosh, D., 2
Bryan, Geo., 1	Fisher, Jas., 1	Jenkins, Thos., 1	McIntosh, G., 1
Biers, H., 3	Foley, M., 3	Jenner, Geo., 2	McIntosh, J. and M., 1
Burch, T. R., 2	Fortune, R., 1	Keam, Moses, 1	McLeish, C., 1
Burke, P., 3	Forrest, R., 1	Keighery, G., 1	McLeish, D., 1
Buchanan, C., 2	Fox, W., 1	Keith, John, 3	McLennan, M., 2
Bunston, H., 1	Furnival, Geo., 1	Kelly, E. W., 6	McPherson, A., 2
Burrows, A., 4	Fox, Edmund, 1	Kelly, P., 3	McPherson, Innes, 1
Bullen, F. and G. F., 4	Fawcett, W., 2	Kent, J., 1	McPherson, Paul, 2
Cameron, A. and J., 1	Farrell, Thos., 1	Kennedy, Hy., 1	McPherson, R., 2
Caldwell, R., 2	Fawcett, A. K., 1	Kenny, E. L., 2	Neilson, James, 1
Cowperthwaite, A., 1	Fawcett, J. W., 3	Ker, Miller and McFarlane, 1	Needham, B., 1
Cox, R., 4	Garry, J., 1	Kerley, William, 1	Newman, Jno., 2
Cox and Tulloch, 1	Gardner, H., 1	Kerr, William, 6	Newman, Thomas, 2
Cowell, C. J. and J. W., 2	Gardner, Jno. S., 1	Kerr, John, 4	Nichol, A., 1
Cowell, A. M., 2	Gardner, Thomas, 5	Knight, J., 2	Nicholson, D., 1
Court, H., 2	Garrett, M., 2	Knight, J. G., 1	Nippess, W., 1
Conran, L. C., 1	Garrodd, C., 3	Kidd, S. M., 1	Noonan, D., 5
Conolly, Jno., 1	Gray, M. T., 2	Kierman, R. W., 2	Norman, D., 1
Conolly, D., 1	Gray, William, 1	Kilmister, R., 1	North, R., 1
Condon, Jas., 2	Greig, E. D., 2	Kilpatrick, J., 1	Nunan, M., 1
Conway, C. O'B., 3	Greenwood, J., 2	Luby, J., 1	O'Brien, William, 1
Connell, J., 2	Griffiths, E., 2	Lucas, C., 1	O'Bryan, G., 1
Collins, Jno., 1	Griffiths, T. V., 1	Lucas, John, 6	O'Connor, C., 4
Cohen, Hy., 1	Ginty, J., 2	Lugton, J., 1	O'Connor, M., 2
Clark, Jos., 4	Gleeson, J., 1	Lyons, M., 1	O'Connor, P., 1
Clarke, J. H., 1	Gloster, J., 3	Leech, B., 1	O'Donovan, M. and L., 1
Clark, W., 1	Guppy, C. K., 2	Legg, H., 1	O'Dwyer, R., 1
Clements, Jos., 3	Gunn, Geo., 1	Leticq, C., 3	O'Grady, John, 1
Carnie, A., 1	Good, John, 1	Leeson, M., 1	O'Grady, Pat., 1
Callan, Sally, 1	Good, Peter, 2	Lenman, Jas. and Josh., 1	O'Gready, P., 1
Cameron, Allan, 1	Goodwin, G. W., 1	Lewis, Henry, 1	O'Neil, W., 2
Cameron, Allen, 2	Goodwin, William, 1	Leydon, P., 1	Orchard, H. C., 2
Cameron, Angus, 1	Greenshield, G. F., 1	Lawford, B., 2	Orr and Le Bookey, 1
Cameron, Donald, 1	Gibb, Hy., 1	Lamont, D., 2	Osborne, T. H., 2
Cameron, R. J., 2	Gilbert, S., 4	Longhorn, W. M., 1	Piggott, T., 1
Cain, J., 1	Gillespie, D., 1	Latham, W., 1	Pineo, Obadiah, 1
Cann and Vigor, 2	Gillis, Jno., 2	Lawrence, H., 1	Potts, M., 1
Candler, S. C., 9	Hall, A., 2	Lawson, J., 2	Pritchard, D., 1
Carter, W., 2	Hall, E., 4	Long, H. S., 1	Pratt, J., 3
Casey, W., 2	Hall, M., 2	Lightfoot, John, 10	Purves, J., 1
Castles, Geo., 1	Hague, C., 1	Lilly, Geo., 1	Parker, D. G., 5
Chance, R. L., 1	Haig, A., 1	May, J., 4	Parker, J. S., 11
Chapman, H., 2	Hallett, A., 3	Mathews, W., 1	Paterson, J., 2
Chursley, E., 1	Hamlin, Jas., 1	Matheson, J., 2	Penna, J., 1
Cherry, Jos. jun., 2	Hancock, T., 3	Marsden, E., 4	Pearson, C., 1
Chenu, P., 1	Hanly, T., 3	Melville, Henry, 5	Percival, W. H., 1
Chiene, W. G., 4	Hansen, J. F., 1	Marston, F., 1	Perrott, W. G., 1
Childs, W., 2	Harrison, Isabella, 1	Martin, J., 1	Phegan, J., 1
Christian, T., 1	Harris, W., 1	Martin, P., 1	Pelling, W., 1
Christian, W. D., 2		Marks, E., 4	Pender, W., 14
Currie, Jno., 5		Manning, H., 1	Pierman, John, 1
		Madden, M. A., 3	Quindlan, F., 1
		Mahoney, Pat., 1	Quinlan, T., 1
		Monaghan, A., 1	Ross, Jno., 1
		Morison, J. D., 2	Rodgers, J., 1
		Moloney, John, 1	Rodgers, J., 1
		Moeller, P., 5	Roadknight, W., 1
		Monson, J., 1	Robertson, F., 7
		Mooney and McIntyre, 1	Robertson, W. jun., 1
		Moore, P., 1	Robinson, B., 3
		Moore, W., 2	Robinson, C., 4
		Moor, John, 1	Robinson and Myles, 6
		Mooring, Jane, 1	Rollings, J. H., 1
		Morris, J., 1	Romeril, F., 1
		Morton and Watson, 1	Rooney, Jno., 1
		Morton, W. N., 1	Russell, Geo., 1
			Ruel, C. F. W., 1

Regan, D., 1
 Reardon, D., 1
 Rader, Josh., 1
 Reeves, John, 1
 Reid, P. S. A., 4
 Rennie, A., 1
 Rice, G., 1
 Richardson, H., 1
 Right, P., 2
 Ritchie, G., 2
 Stephen, W. H., 3
 Stephenson, Thomas, 2
 Stewart, Robert, 7
 Stone, J. E., 1
 Stiebel, W., 1
 Snowden, A., 1
 Snowden and Fenwick, 1
 Sullivan, C., 1
 Sullivan, G. G., 1
 Sutherland, R., 1
 Sweet, M., 1
 Symon, H. N., 7
 Sitwell R. S. W., 2
 Seaton, P. G., 1
 Semple, Jno., 1
 Seymour, B., 2
 Shaw, H. S., 1
 Sheffield, J. A., 1
 Short, Thomas, 1
 Scott, William, 1
 Sconlar, A. and J., 1
 Sands, G. W., 1
 Sands, E. E., 1
 Sanders, Sam., 1
 Salmon, Thomas, 1
 Sams, G., 1
 Saunders, Jno., 1
 Saverney, J., 1
 Smith, Jno. M., 3
 Smith, Hugh, 1
 Smith, James, 1
 Smith, Rupert, 1
 Smith, Sarah, 1
 Smith and Cowperthwaite, 1
 Smith, W. H., 1
 Smith, W. R., 6
 Smyth, Jno., 2
 Speasey, M., 6
 Skinnings, Jno., 2
 Sloper, M., 1
 Sloper, W., 1
 Taite, F., 1
 Thomson, Robt., 1
 Taggart, T., 1
 Taylor, Helen, 1
 Tebble, Thomas, 2
 Tuck, Hy., 3
 Turnbull, R., 2
 Turner, N., 7
 Teal, Andrew, 1
 Teal, Anna, 1
 Teal, J., 5
 Tomlinson, H., 1
 Tomkins, H., 4
 Tomkins, J. and H., 2
 Thomas, H., 2
 Thomson, A. M., 7
 Thomson, Alex. P., 1
 Thomson, M. A., 1
 Thomson, W., 1
 Thompson, W., 1
 Usher, Jno., 1
 Vansuglen, P., 2
 Vidler, John, 2
 Vidler, J. T., 1

Vidler, M. A., 1
 Williams, R., 1
 Wignall, T., 2
 Williams, T. S., 1
 Williamson, Jas., 3
 Williamson, Jno., 1
 Wilkinson, Thomas, 1
 Willoughby, T., 1
 Wilson, Jno., 1
 Wilson, Wm., jun., 4
 Wiseman, L., 1
 Webb, J. W., 1
 Welch, H., 1
 Welsh, R., 2
 Westblade, F., 1
 Whelan, James, 2
 Whipp, W., 1
 White, R., 1
 White, J. R., 1
 Whitelaw, J., 1
 Walsh, Jas., 1
 Walker, Jos., 1
 Wallace, Jno., 1
 Wallace and Rogers, 2
 Ward, M. J., 1
 Waterfield, W., 8
 Watson, A., 2
 Wright, Geo., 1
 Wyse, William, 1
 Young, R. C., 1

Miscellaneous.

Morrison, G., 1
 Harris, Sladen, Austin, and Willis, 1
 Grice, McRedie, and Ellerman, 1
 Ebdon, Bell, and Westby, 1

Duplicates.

Hall, W. J., 1
 Virtue and Wright Brothers, 1
 Hunter and Nichol Brothers, 1
 Holloway, J. M., 2
 Austin Brothers, 1
 Roman Catholic Church, Eastern Hill, 3
 Abbott Brothers, 1

Church of England Grants.

School at Baringhup, 1
 Parsonage, Buninyong, 1
 School, Buninyong, 1
 Parsonage, Creswick, 1
 School, Creswick, 1
 School, Emerald Hill, 1
 Church, Gisborne, 1
 School, Meredith, 1
 Church, Merino, 1
 Parsonage, Merino, 1
 School, Merino, 1
 School, Mornington, 1
 Church, Tower Hill, 1
 Parsonage, Tower Hill, 1

Presbyterian.

Burial Ground, Geelong, 1
 Manse, Geelong, 1
 Church, Geelong, 1
 School, Geelong, 1

Independent.

School, Geelong, 1
 Parsonage, Geelong, 1
 Chapel, Geelong, 1

AT THE RECEIPT AND PAY OFFICE, HAMILTON.

Crown Grants.

Bradley, Arthur
 Betts, G.
 Bond and Craig
 Black, W. G.
 Broughton, R. B., 4
 Cochlan, J.
 Cluxton, T.
 Crossley, J.
 Coe, W.
 Cameron, H., 2
 Cameron, D., 2
 Campbell, D.
 Courtis, E. C., 2
 Docherty, C., 2
 Deutscher, A. L.
 Dickinson, W. M.
 Edgar, D., 4
 Fletcher, W.
 Ferguson, M.
 Graham, G.
 Grant, M. P.
 Grant, J.
 Green, J.
 Grosser, A.
 Henth, P.
 Hill, J.
 Hill, E.
 Heenan, J., 2
 Henth, R.
 Howarth, W.

Huggins, P.
 Hustler, R.
 Huf and Huf
 Koenig, J. C.
 Krüger, G.
 Laidlaw, R., 6
 Lang, J., 3
 Mercer, J.
 Mitchell, C.
 Munt, J.
 McDonald, A.
 McMillan, A.
 McDonald, A.
 McKenzie, D.
 McCombe, J.
 McDonald, S., 2
 McLean and McDonald
 McArthur, A.
 McDonald, J.
 McSheehy, M. E., 2
 O'Brien, T., 2
 Pepper, S.
 Prouse, T., 2
 Pumps, M.
 Patterson, D.
 Pench, J.
 Peden, F. J.
 Rhodes, E.
 Robertson, D.
 Ross, J.
 Ritchie, J.

Stewart, S., 6
 Simkin, W.
 Shannon, M., 2
 Silberberg, M. M., 2
 Silberberg, S., 3
 Stewart, J. C.
 Spurrell, J.
 Sealey, W. E.
 Schmidt, C.
 Swan, D., 2
 Tulloh, T. E., 3
 Taylor, S.
 Twist, J.
 Tarrant, W.
 Trigger, S., 6
 Todd, J., 4
 Wade, E.

Under Land Act 1862.

Cluxton, T.
 Chapman, R.
 Cook, W.
 Dickson, J.
 Lenton, H.
 Lowrie, J.
 McLennan, D.
 McKeber, D.
 McLeod, A.
 McNeill, R.
 McLean, J.
 Templeton, T.
 Worthy, F.

Under Land Act 1865.—Section 7.

Alsop, J.
 Armytage, C. H.
 Bree, R.
 Beauregard, C.
 Bishop, J.
 Best, J.
 Campbell, J.
 Hann, J.
 Klobe, C.
 Kelly, J.
 Lucas, T.
 Lloyd, Walker, and Mott
 Moodie, J.
 McKinnon, W.
 McKrae, D.
 Norton, R.
 O'Dea, M.
 Ross, A.
 Walter, W.

Section 12.

Ashleyhunt, J.
 Adams, D.
 Allen, W., 2
 Arnott, D., jun.
 Armytage, C. H.
 Alford, W.
 Abrey, W.
 Avery, S.
 Austin, J.
 Avery, G. H.
 Aitkin, G.
 Agar, T.
 Abbey, D.
 Brown, J.
 Bates, C.
 Byron, A. K.
 Booth, J.
 Bartlett, C.
 Beatty, J.
 Baxter, P. D.
 Brittin, J.
 Breen, W.
 Bendall, J.
 Brodie, H.
 Brown, M.
 Beaver, G.
 Best, M. A.
 Byrne, D.
 Bradley, A.
 Burke, J.
 Barnaby, J.
 Buckley, J.
 Brodie, H.
 Bilston, T. E.
 Brady, W.
 Brown, W. C.
 Barnes, W., jun.
 Bryan, J.
 Brown, W.
 Brady, E.
 Bostock, J.
 Brewis, J.
 Cameron, J.
 Cowell, E.
 Chisholm, R.
 Coyle, J.
 Chisholm, J.
 Cowley, R.
 Cameron, D.
 Casey, J.
 Campbell, J.
 Clarke, T. H.

Charles, R.
 Cramer, H., 2
 Clarke, J.
 Collins, J., 2
 Crawford, H.
 Cooke, C. W.
 Cours, R.
 Christie, W.
 Condon, E.
 Clarke, J.
 Chapman, J.
 Cox, C.
 Cameron, S.
 Cameron, N.
 Clark, G.
 Collins, J.
 Cross, Alex.
 Cornell, T.
 Clarke, J.
 Cloonan, L.
 Corcoran, H.
 Cox, J.
 Cameron, A.
 Cameron, A. B.
 Cameron, D.
 Cameron, E.
 Cameron, J., 2
 Cameron, A.
 Cameron, J. A.
 Crouch, D.
 Carty, J.
 Cameron, D.
 Cooke, W. F.
 Cross, W.
 Connelly, E.
 Corney, T.
 Cameron, A.
 Calton, J.
 Crick, J.
 Cameron, A. B.
 Cameron, E.
 Cameron, G. G.
 Corney, T.
 Cameron, J.
 Condon, E.
 Donaldson, B.
 Dyson, J.
 Duncan, J.
 Doyle, J.
 Duncan, J.
 Daly, J.
 Dillon, A. J.
 Davis, W.
 Davey, J.
 Dempsey, E.
 Duncan, F.
 Duschka, M.
 Douglas, A. L.
 Deutscher, A. L.
 Dobbin, M.
 Davies, H.
 Danson, J. A.
 Dingwall, W.
 Dulard, E.
 Dawe, G.
 Doyle, J.
 Donaldson, J.
 Demsey, R.
 Demsey, A.
 Darbyshire, G. C.
 Egan, W., 2
 Ewing, J.
 Egan, J.
 Edgar, W.
 Eales, Edward
 Egan, J.
 Ewen, B.
 Earls, J., 2
 Eastwood, J.
 Fallon, T.
 Flower, J. W. C.
 Fann, C.
 Fitzgerald, L., 2
 Forbes, A.
 Prost, E.
 Fitzgerald, P.
 Field, J.
 Fisher, T.
 Fraser, J.
 Foster, Cr.
 Fitzgerald, J.
 Friedrich, W.
 Fechner, S.
 Findlow, C. J.
 Flemming, W.
 Foster, J.
 Fraser, C.
 Ferguson, M.
 Flynn, N.
 Fitzgerald, M.
 Ferrier, P.
 Foley, C.
 Grogan, J.
 Ginnings, J.
 Goode, J.
 Gallacher, J.
 Gerdt, C.
 Geller, J. F.

Grant, J. S.
Grant, J. S.
Grinham, C., 2
Gerdt, F.
Green, W.
Gardner, G.
Gardner, W.
Gall, A.
Graham, W.
Gerdt, C.
Gardner, J.
Gibb, J.
Hassett, M.
Hall, B.
Halloran, J., 2
Hallam, T.
Henter, J.
Harnath, C.
Hesse, Otto
Hardiman, M.
Hutton, D., jun.
Handy, T.
Holohan, J.
Hyde, T.
Hutton, J. C.
Hurst, E.
Hawkins, J. C., 2
Hamilton, T. G.
Hooley, D.
Hynes, E.
Hearn, B.
Hassall, W. W.
Hustwayte, W.
Hearne, J. J.
Hicks, W.
Holzgrafe, C.
Heckendorf, L.
Hornbrook, J. W.
Ingram, E.
Isles, N.
Johnson, A.
Jackson, J.
Jones, J. H.
Jasper, J.
Joyce, J.
Jeitz, M.
Jasper, J.
Johnstone, T.
Kingham, J.
Kanes, A.
Kerrins, P., 2
Kelly, P., 2
Kelly, T.
Kilderry, J.
Kelly, J.
Kennedy, R.
Kearney, J.
Kennedy, R.
Keiller, T.
Knapp, W. H.
Kilfedder, J.
Kealy, T., jun.
Kipping, H.
Kipping, J.
Koeing, J. C.
King, C. McA.
Kerr, A.
Killeen, J.
Lavery, P.
Lawson, D.
Lang, J.
Lyons, P.
Light, C.
Lacey, J.
Lindsay, P.
Lucas, C.
Lane, A.
Lillie, J.
Lindner, J. D.
Leddin, W.
Laidlaw, G.
Lewis, H.
Long, J.
Lord, R.
Lloyd, E. F.
Lord, R.
Lord, W.
Lewis, O.
Lewis, W.
Lowrie, T.
Laurie, P.
Laidlaw, T.
Loui, O.
McGroove, J.
Malcolm, A. S.
Moore, S.
Mason, J.
Milligan, J.
Mack, H.
Marr, R.
Mills, J.
Martyn, F., 2
Morris, J.
Medley, C. B.
Malcolm, D.
Magill, W.
Mercer, J.
Morton, H.

Malay, G.
Murphy, M.
Murphy, J.
Murray, J. A. S.
Müller, M. O. L.
Monaghan, T.
Martin, J.
Murray, J. S.
Milne, T.
Meldrum, T.
Mott, W. H.
Maloney, G.
Mappison, H.
Meicer, J.
Morison, L.
Messer, W. C., 3
Murtagh, E.
Molloy, P.
Murtagh, W.
McPhail, N.
McBain, J.
McLure, J.
McNeil, D.
McLachlan, H.
McRae, K.
McGregor, M.
McPherson, W., 2
McKean, P.
McDonald, J.
McNamee, R.
McKellar, J.
McDonald, J.
McInnes, J.
McPhee, M.
McPherson, R. B.
McNaughton, D.
McRae, A.
McNeil, J.
McGrath, D.
McDonald, S.
McDonald, D.
MacDougall, A. E.
McDonald, J. S.
McCarthy, T.
McIntyre, W.
McPhee, A.
McMaster, A.
McDonald, A.
McLean, J.
McKinnon, D.
McLean, J.
McDowell, A.
McLean, J. E.
McDonald, A.
McInnes, N.
McLeod, M.
McLean, J.
McLean, M.
McKinnon, J.
McIntosh, D.
McLean, D.
McDonnell, A.
McDonald, N.
McConville, M.
McDonald, H.
McDougall, D.
McDougall, A.
McFarlane, R.
McKenzie, J.
McDougall, J.
McGrath, B.
McEwen, A.
McArthur, J.
McDonald, J.
McCarthy, P.
McDonald, D.
McKenna, J.
McLaughlin, J.
McDonald, J.
McButee, J.
McEvoy, T.
McInnes, N.
McMahon, P.
McInnes, W.
McKellar, N. P.
McIntyre, C.
McInnes, A.
McLachlan, L.
McKinnon, J.
McLean, J., 2
McLeod, H. L.
McIntyre, D.
McCallum, H.
McRae, M.
McCartney, P.
McGregor, J.
McLean, L.
McNicol, J.
McDonald, J.
McInnes, A.
McGinnisken, J.
Nolan, J.
Noonan, J.
Nowlan, M.
Napier, T.
Neaves, W.
Nash, D.

Nevill, W. W.
Niewand, H.
Nolte, H.
Nicholson, J.
O'Brien, M.
O'Connor, C.
Ormanby, G. S.
O'Connor, D.
Osborn, J.
O'Dea, M.
Orchard, J.
O'Mara, T., 2
O'Reilly, O.
O'Neill, M.
O'Brien, M.
O'Reilly, J. S. M.
O'Neil, M.
O'Connor, J.
Patman, E. E.
Perry, J., jun.
Phelan, J.
Price, G., 2
Pitcher, G.
Paterson, J.
Peele, J.
Poole, T.
Pettigrew, A.
Pettingill, J.
Perchard, P.
Pettingill, J.
Peart, T.
Pyers, S.
Porter, J. E.
Patterson, D.
Page, D.
Payne, C. E.
Porter, E.
Quigley, J.
Quigley, M.
Rundle, R.
Robertson, T., jun.
Ryan, M.
Reid, W.
Rayment, J. B.
Rogers, G.
Reed, C. C.
Rangott, A.
Ryan, P.
Rae, P.
Remfry, T. C.
Ryan, J.
Russell, G.
Raciliffe, J.
Rundell, J.
Ryan, T.
Ryan, P.
Reutiers, F., 2
Riley, A.
Ryan, J.
Robertson, D.
Rankin, J.
Rose, J.
Robertson, W.
Robertson, A.
Ryan, J.
Rowlinson, E.
Ross, A.
Savage, R.
Sheridan, G.
Smith, T. H.
Scully, J.
Shaw, J.
Schmidt, C.
Saunders, R.
Sullivan, J.
Smith, H.

Sheridan, G.
Senior, J.
Smith, J.
Smith, J.
Sproul, J.
Smith, J.
Sawert, H.
Smith, F.
Scholes, D.
Singleton, J. W.
Sharp, J.
Sevier, J.
Shaw, Angus
Skinner, R.
Schmidt, C.
Smith, W.
Simmons, J.
Spring, J.
Sullivan, M.
Saunders, R.
Scott, J. H.
Square, W.
Smith, J.
Schultz, J. S.
Senior, J.
Smith, H.
Sharp, T.
Tippins, W.
Taylor, G.
Tweedie, J.
Travers, P.
Thacker, G., 2
Taylor, H.
Thompson, J.
Thomas, J.
Tierney, M.
Turner, P.
Trangmar, G.
Tanner, C.
Vale, W.
Warren, T. W.
Warren, J.
Watters, J., 2
Walker, E. R.
Withington, S.
White, J.
Wood, J.
Ware, T.
Williams, T.
Wise, R. E.
Wilson, W.
Walsh, J.
Wheeler, J.
Willoby, G., 2
Wright, W.
Woods, G.
Wilson, G.
Welsh, W.
Walter, J., 2
White, P.
Waterfield, W.
Wallace, J.
Walker, T.
Wright, J.
Wall, W.
Willis, N. D'O.
Walters, J.
Walker, T.
Wootly, F.
White, J.
Walker, E. R.
Walter, J. V.
Yea, W.
Young, R.
Young, E.
Young, S. E.

AT THE RECEIPT AND PAY OFFICE, PORTLAND.

Crown Grants.

Abel, W., 1
Anderson, Robt., 1
Bates, G. J., 1
Benevolent Asylum Trustees, 1
Brown, A., 1
Burgess, N., 4
Chinery, S., 1
Clee, G. T., 2
Connor, James, 2
Davis, R., 2
Donaldson, A., 2
Donchue, G., 2
Donchue, S., 5
Earp, J., 1
Edmonston, L., 1
Egan, J., 1
Ford, Frederick, 6
Gabraith, J., 4
Gale, C., 1
Gallagher, W., 1
Gray, W. N., 7
Kittson, H., 2
Lewis, Wm., 1
Liddle and Browning, 3
Marsh, R., 1
Mitchell, J., 3
Montgomery, J., 1
Murray, D., 1
Murray, Robt., 4

McDonald, J., 1
McKinnon, J., 1
Fannell, C. and Searle J., 3
Powell, Thos., 3
Preuner, J., 1
Prowse, T., 1
Radley, S., 2
Richardson, J., 1
Sandison, J., 6
Sharp, J., 2
Sheep, M., 1
Sirett, J., 1
Smith, David, 2
Smith, John, 2
Spong, J. and W., 1
Stewart, Chas., 2
Templeton, A., 1
Ward, A. P., 1
White, P., 1
Whyte, C. McB., 2
White, J., 3
Wilson, C. L., 1
Wilson, J., 1
Wright, W., 1
Young, G., 2

Leases.

Allen, W., 1
Barclay, A., 1
Bevan, G., 1

Brimblecomb, J., 1
 Condon, S., 1
 Dwyer, E., 1
 Hawkins, J., 2
 Hawkins, S. P., 2
 Hurst, E., 1
 King, M., 1
 Leahy, E., 1
 Learmonth, W., 1
 Lütze, L., 1
 Malseed, J., 1
 Matheson, D., 1
 McAllen, T., 1
 McInness, M., 1

McIntyre, D., 1
 McQueen, R., 1
 Morrison, M., 1
 Mullen, W., 1
 Rankin, J., 1
 Ryan, J., 1
 Shacklock, J., 1
 Sheffield, S., 1
 Smith, P., 1
 Stiles, J. J., 1
 Tooke, S., 1
 Vivian, T., 1
 Williamson, D., 1

AT THE RECEIPT AND PAY OFFICE, MALDON.

Chapman, W. H.
 Cropper, James
 Cropper, Jane Mary
 David, W.
 Edwards, T.
 Johns, W.
 Jordan, J. H., 3
 Lawrence, R. J., 2
 Lewis, Thos.
 Moorehead, R.
 Robertson and Scott

Sheldon, G.
 Tobin, J.
 Thomas, D., 2
 Tomlinson, J.
 Wilson, S.
 Winsor, J. H.
 Zala, P.

Leases.

Daw, C.
 Southgate, W.

AT THE RECEIPT AND PAY OFFICE, MARYBOROUGH.

Arnold, F. P., 2
 Allan, W., 3
 Bahadour, J., 3
 Booker, A. C. and W., 3
 Barrett, C. H., 1
 Barratt, W. H., 1
 Barratt, S., 2
 Bridgen, G., 1
 Buchan, W., 1
 Bullen, J. A., 1
 Butcher, E., 4
 Bezgrave, G., 2
 Coles, W., 1
 Coulman, R., 1
 Cossar and Jemmeson, 1
 Cowler, A., 2
 Crawford, G. P., 1
 Cannon, E., 3
 Capper, W. T., 1
 Carney, W., 1
 Chaponnel, J., 1
 Daly, H. O'B., 1
 Dalkin, W., 2
 Daniel, W. M., 1
 Dawson and Damman, 1
 Deane and McCormack, 1
 Doswell, S., 1
 Dunbar, J. W., 4
 Edmund, J., 1
 Edmondson, W., 1
 Edward and Chadwick, 1
 Ehrstein, Von, and Wright, G., 1
 Fletcher, D., 1
 Foreman, J. E., 2
 Fraser, W., 1
 Falkner, P., 4
 Garland, M., 1
 Gray, J. R., 1
 Griffiths, E., 3
 Graham, D., 1
 Hackett, W., 1
 Maher, J., 1
 Hamilton, J., 2
 Hansford, W. T., 1
 Harper, J., 3
 Henderson, T., 1
 Hollman, W., 1
 Hickesh, A., 1
 Hoey, E., 1
 Hall, R., 1
 Hosie, H., 1
 Howard, J., 1
 Hog, G., 3
 Huntington, J., 3
 Hocking, W. G., 1
 Jackson, J., 5
 Jones, J., 1
 Keane, T. J., 1
 Kennedy, D., 2
 Knight, W., 1
 Leslie, R., 1
 Lowe, J., 2
 Mackay and Mackay, 1
 Maddox, J. G., 1

Maguire, J. E., 1
 Marshall, T., 1
 Midgely, J., 3
 Moore, M., 1
 Murphy, P., 1
 McGregor, H., 1
 McInerney, J., 1
 McKenzie, A., 2
 McKinney, W., 1
 McMahon, J., 1
 Norris, G., 1
 O'Reilly, T., 3
 Owen, E., 1
 Owen, J., 1
 Parkinson, R., 1
 Parnall, H., 1
 Pembroke, W., 1
 Pen, W., 1
 Philpots, G. W., 1
 Postoons and Willoughby, 1
 Price, S., 3
 Quinlan and McCarthy, 1
 Ross, R., 3
 Richards, S., 1
 Riedel, J. H., 1
 Rigby and Harris, 1
 Rhodes, J. W., 2
 Ross, B., 1
 Phelan, W., 1
 Shadwell, J. J., 1
 Shaw, R., 4
 Sheehan, J., 1
 Smith, W., 1
 Smith, J., 1
 Sparrow, S., 1
 Sparrow, J., 2
 Spencer and Pledger, 1
 Stainthorpe, H., 4
 Stewart and Brett, 1
 Sheehan and Sheehan, 3
 Seers, H. J., 1
 Trickey, R., 1
 Tate, M., 2
 Taylor, B. H., 1
 Taylor, D., 1
 Thomson, A., 1
 Trevithick, H., 2
 Tracey, T., 3
 Twiddy, R., 1
 Tyrer, T., 1
 Thomas, J., 11
 Valentine, T., 1
 Virtue, D. W., 1
 Winfield, W., 2
 Woods, W., 1
 Walters, H. S., 2
 Watson, J., 1
 Watts, R. H., 1
 White, E., 3
 Wareing, G., 1
 White, M., 2
 Wilson, J., 1
 Williams, T., 1
 Williams, J. E., 2

AT THE RECEIPT AND PAY OFFICE, WARRNAMBOOL.

Adams, W.
 Ardlie, E.
 Ardlie, M. A.
 Ardlie, M. L.
 Ardlie, Wm., 2
 Allaw, T. B.
 Barratt, J.
 Baillie, J.
 Barnett, A.
 Boys, R.
 Burris, J.
 Breckar, J. H.

Burris, F.
 Carse, S. H.
 Crawford, J.
 Clancey, Wm., 2
 Clancey, E.
 Doolan, A., 2
 Dickson, Jas.
 Errey, D.
 Ford, J. A., 2
 Gardiner, Wm.
 Green, Chas.
 Healy, M., 3

Howard, J. B.
 Heath, Wm.
 Kerr, J.
 Lane, Jno., 2
 Morrison, D. N.
 Mason, A. M., 2
 Murnane, Thos.
 Murnane, Patrick
 McPhie, A., 2
 McMillan, A.
 McWilliams, D.
 McDonald, J.
 McMillan, D.
 McKinnon, H. J.
 McKinnon, D.
 Neave, G., 2
 Olive, G.
 Parker, R.
 Peter, J.
 Phillips, B., 4
 Plant, J.
 Quin, E.
 Robinson, R. and D., 9
 Ryan, M., 2
 Smith, J.
 Shinick, J., 2
 Stevens, W.
 Skene, Wm., 2
 Sheldrick, W., 2
 Spiers, A.
 Taylor, S. P.
 Taylor, P., 2
 Ward, Jas.
 Witham, J.
 Witham, G. H. A., 2

Leases—Land Act 1862.

Reid, Jas., 2

Leases—Amending Land Act 1865.

Arlow, J.
 Allan, A. C.
 Ardlie, W.
 Burnie, J. D.
 Barry, T.
 Barber, G.
 Cameron, A.
 Craig, H. A.

Connellan, T.
 Campbell, A.
 Croft, H.
 Carmichael, W.
 Coleman, M.
 Dauce, J. E.
 Dinan, D.
 Davison, R., 2
 Egan, T.
 Grant, W.
 Gaffney, N.
 Gilbert, A. J.
 Hood, R.
 Hay, D.
 Harris, L., 2
 Jenkins, J.
 Keen, J.
 Logan, J.
 Macrae, A.
 Mahoney, C.
 Marks, J.
 Morris, J.
 Mullalley, C.
 Manson, T.
 McNiel, A.
 McConnell, W.
 McLean, J.
 McMillan, W.
 McKenna, J.
 McIntyre, C.
 O'Meara, J.
 O'Brian, J.
 O'Shaughnessy, D.
 Powling, T.
 Rolinson, R.
 Robertson, C.
 Scarborough, G.
 Stevens, W.
 Smith, E.
 Thompson, J.
 Tozer, Frances
 Watkins, E.
 Walsh, P.
 Wilson, G. J.
 Wheeler, J.
 Wilson, G.
 Wilson, C.
 Ryan, R.
 Yeates, S.

RETURNS UNDER THE SCAB ACT.

RETURNS of licenses issued, and the names of persons fined, under the Scab Act, during the month of January, 1869.

EDWARD M. CURRIE,
 Chief Inspector of Sheep.

Queen street, Melbourne.

Districts and Inspectors of Sheep.	To whom Licenses issued.	Number of Sheep.	Where Running.	Names of Persons Fined.
BALCARAT—Edmund Elmet.	NIL.	NIL.
BERCHWORTH—Malcolm McEachern.	NIL.	NIL.
BENALI—Richard Perry.	NIL.	NIL.
COLERAINE—John Hunter Kerr.	NIL.	NIL.
EAST WIMMERA—Jno. M. Allan.	NIL.	NIL.
GEELONG—Charles Peewor.	NIL.	Alex. Malcolm.
GIPPSLAND—Richard Wedge.	NIL.	Charles Henderson.
HAMILTON—Duncan McRae.	NIL.	F. Kinghorne, J. P. Krumnow.
HEXHAM—James Fenton Shaw.	NIL.	James Bryden.
KILMORE—Farquhar Mackenzie.	Bannewell	2,000	Upper Thornton	NIL.
MELBOURNE—James Illey.	NIL.	James Bourke, Robert Luckson, Prosper Le Roux.
SANDHURST—W. H. Stephen.	NIL.	NIL.
SEYMOUR—William Spurling.	NIL.	Samuel Wilson.
WEST WIMMERA—Robert Stirling.	NIL.	NIL.

APPLICATIONS FOR MINING LEASES.

IN pursuance of the Act of Parliament, 29 Victoria No. 291, section 41, it is hereby notified, that, after the expiration of one month from the date hereof, it is intended to grant Leases of the portions of ground undermentioned.

Office of Mines,
Melbourne, 12th February, 1869.

J. F. SULLIVAN,
Minister of Mines.

Mining District.	No. of Applicants.	Names of Applicants, and style under which it is intended that the business shall be carried on.	No. of Leases.	Approximate Area of Ground applied for.	Amount of Money proposed to be invested, and in what manner the Land is to be worked.	Minimum number of men to be employed when commencing operations, also subsequently when in full work.	Precise locality and time of commencing operations.	Term of Lease and General Remarks.
Ararat	118	W. Evans and others. "Porfashire Gold Mining Co."	267	A. R. P. 29 1 38	£25,000	First six months three men, subsequently ten men	North of Manners Sutton Reef, Pleasant Creek. On grant of lease	15 years.
	121	P. W. Dodd. "Lucknow Quartz Mining Co."	268	22 0 14	£4000. Manual labor and machinery	First six months two men, subsequently twelve men	Burka Reef. On lease being granted	15 years.
	125	J. B. Cousins. "The North Extended Cross Reef Gold Mining Co."	269	24 2 6	£9000. Manual labor and machinery	First six months four men, subsequently six men	Ironbark Ranges. On lease being granted	15 years.
	122	P. D'Arcy and another. "The Shamrock Quartz Gold Mining Co."	273	25 3 26	£5000. Manual labor and machinery	First six months two men, subsequently twenty men	Duck Ranges, parish of Bellellen. On grant of lease	15 years.
	106	C. Wilson. "The Scotchman's Reef Quartz Mining Co."	277	25 2 25	£15,000	First six months eight men, subsequently twenty-four men	North New Chum Reef. On grant of lease	15 years.
	117	M. Dalkin and another	278	35 3 3	£15,000. Manual labor and machinery	First three months two men, subsequently eight men	Ironbark Ranges. On issue of lease	15 years.
	123	D. Scallan and others	279	44 2 27	£10,000	First six months four men, subsequently twelve men	Ironbark Ranges. As soon as lease is granted	15 years.
	123	T. Kinsella. "Rosshire Reefing Co."	281	32 0 38	£25,000. Labor and machinery	First twelve months four men, subsequently twenty men	Rosshire Reef. On granting of lease	15 years.
	24	R. Pope and others. "Native Youth Quartz Mining Co."	289	20 0 0	£4000	First six months two men, subsequently five men	Armstrong's. On granting of lease	15 years.
	26	C. Daffy. Co. "Republic Quartz Gold Mining Co."	290	34 2 23	£10,000. Manual labor and machinery	First six months four men, subsequently twenty men	Eaglehawk. Armstrong's. On granting of lease	15 years.
Ballarat	27	E. Davis and another. "Phoenix Gold Mining Co."	291	20 0 0	£10,000. Manual labor and steam machinery	First six months two men, subsequently ten men	Eaglehawk Reef, Armstrong's. As soon as lease is granted	15 years.
	28	N. V. Swan. "Albion Gold Mining Co."	292	10 0 0	£2000. Manual labor and steam machinery	First six months two men, subsequently ten men	Armstrong's. Work now being carried out	15 years.
	126	J. Truwell. "Golden Horn Quartz and Alluvial Gold Mining Co."	563	43 3 36	£18,000. Steam crushing machinery	First six months six men, subsequently thirty men	Maggie Ranges. Immediately on issue of lease	14 years. Excising the ground claimed by the St. Andrew's Co. and the claim of Easton and Clarke.
	542	R. Pratt and another. "The Shamrock Mining Co."	1117	3 2 31	£5000. Manual labor and machinery	First six months two men, subsequently four men	Shamrock Spur, Gooley's Creek. At present in work	15 years.
	91	J. Dow. "Castlemaine Consols"	469	26 1 6	£10,000. Steam machinery and manual labor	First six months nine men, subsequently thirty men	Sailor's Gully, Clewton. As soon as lease is granted	15 years. Excising the claims.
	210	A. Carmichael and another. "Majorca Consols Quartz Mining Co."	852	30 0 0	£10,000. Steam power and manual labor	First six months six men, subsequently twenty men	Near German Gully, parish of Craigie. As soon as lease is granted	15 years.
	212	J. Falconer. "Argo Quartz and Alluvial Gold Mining Co."	855	294 2 12	£20,000. Steam power and manual labor	First six months six men, subsequently fifty men	Merin-merin Swamp. On issue of lease	14 years.
	215	D. Crichton and another. "Prince of Wales Quartz Mining Co."	856	100 0 0	£20,000. Steam power and manual labor	First six months six men, subsequently fifty men	Pell's Gully, parish of Eglinton. As soon as lease is granted	15 years.
	76	J. H. McGill and another	859	39 0 0	£10,000	First six months nine men, subsequently thirty men	Township of Stuartmill. As soon as lease is granted	14 years.
	85	A. Kyte and others. "The Pioneer Silver Mining Co."	785	28 3 21	£5000	First three months ten men, subsequently twenty men	Schastopol Hill, St. Arnaud's. On obtaining the lease	15 years.
12/63	J. H. Yates and T. Vaughan	793	10 3 19	£500. Manual and horse power; subsequently steam machinery	First six months three men, subsequently eight men	Arvon Reef, Dunolly. On issue of lease	This lease is granted to Messrs. Yates and Vaughan only, in substitution for lease No. 793, Maryborough, to Yates, Vaughan, and Garden, specified in notices published in the Government Gazette, pages 1845 and 18 ante.	

WORKS ON A MAIN ROAD.

THE Governor, with the advice of the Executive Council, in exercise of the power conferred by *The Local Government Act 1863*, by an Order made on the 1st day of February, 1869, has directed that the Council of the Shire of Glenelg shall, within twelve months from the making thereof, execute the following works according to a plan deposited by the said Council with the Board of Land and Works, viz.:—

Draining, forming, and metalling forty-seven chains of the Casterton to Digby Main Road.

C. E. JONES,
Commissioner of Railways and Roads.

Office of Roads and Bridges,
Melbourne.

POLLING-PLACES FOR ELECTIONS IN THE DANDENONG ROAD DISTRICT.

THE Governor in Council has, by Order made on the 1st day of February, 1869, appointed the places hereinafter mentioned to be the polling-places for the purposes of elections within and for the respective subdivisions of the Dandenong Road District, in accordance with the provisions of *The Local Government Act 1863*, § 83, in lieu of other polling-places, viz.:—

For the north subdivision, at or near the Common School, Springvale.

For the centre subdivision, at the District Road Board Office, Dandenong.

For the south subdivision, adjoining the Wesleyan Church, Keysborough.

C. E. JONES,
Commissioner of Railways and Roads.

Office of Roads and Bridges,
Melbourne.

ADDITIONAL POLLING-PLACES FOR THE DONNELLY'S CREEK DIVISION OF THE GIPPSLAND MINING DISTRICT.

IN pursuance of the provisions contained in the fifty-seventh section of *The Mining Statute 1865*, and in exercise of the power thereby conferred, the Governor, with the advice of the Executive Council, has directed that the Poll be taken at Elections of Members of the Mining Board for the Mining District of Gippsland, at the places hereinafter mentioned, viz.:—

In the Donnelly's Creek Division, at Gladstone and Stratford, in addition to the polling-places already appointed for the said Division.

J. F. SULLIVAN,
Minister of Mines.

Office of Mines,
Melbourne, 1st February, 1869.

CUSTOMS SALE.

NOTICE is hereby given that the under-mentioned condemned and unclaimed goods will be sold by public auction on the 16th February, at the Custom House, Melbourne, at One o'clock p.m.

WILLIAM M. K. VALE,
Commissioner of Trade and Customs.

Department of Trade and Customs,
Melbourne, 2nd February, 1869.

Seized Goods.

1 hhd. containing 360 lbs. manufactured tobacco

Unclaimed Goods.

1 box second-hand apparel
1 " 10 bottles raspberry vinegar, &c., O.S.
1 carriage-spring
1 case carriage-bolts
1 box containing 12 pairs of boots
1 case " 2 gallons wine.
78 2-boxes tobacco

MINING LEASES AND A WATER-RIGHT LICENSE DECLARED VOID.

IT is hereby notified, in accordance with the Orders in Council of the 2nd March, 1868, and 15th July, 1867, respectively, that the undermentioned Leases of Auriferous Crown Lands and Water-right License have been declared void.

ARARAT DISTRICT—PLEASANT CREEK DIVISION.

Lease No. 143, dated 14th January, 1867; R. Campbell and others; 20 acres; Welchman's Flat.

GIPPSLAND DISTRICT—STRINGER'S CREEK DIVISION.

Lease No. 56, dated 28th September, 1868; D. M. Williams; 17a. fr. 30p.; near Shamrock Reef, Stringer's Creek.

MARYBOROUGH DISTRICT—DUNOLLY DIVISION.

Lease No. 238, dated 26th March, 1868; J. H. Yates; 5a. Or. 25p.; Lancashire Reef, Dunolly.

BEECHWORTH DISTRICT—BUCKLAND DIVISION.

Water-right License, No. 247, dated 3rd September, 1868; Chong Sam and another; 3a. Or. 2p.; Harriettville.

R. BROUGH SMYTH,
Secretary for Mines.

Office of Mines,
Melbourne, 12th February, 1869.

AUCTIONEERS' LICENSES.

THE undermentioned list of Auctioneers' Licenses, issued at the several Receipt and Pay Offices named, during the month of January, is published for general information.

E. S. SYMONDS,
Under Treasurer.

Treasury,
Melbourne, 11th February, 1869.

AT THE MELBOURNE REVENUE AND PAY OFFICE.

Arnold, J. F.	Howarth, J.
Byrne, Robt.	Hammill, W.
Bellin, J.	Knipe, John H.
Buscombe, Jas. H. K.	Lempriere, Thos. H.
Buckhurst, W. P.	Lovelock, D.
Bramston, Thos.	Lyons, J.
Crook, J. E.	Naylor, W. H.
Crews, J. B.	Nash, Albert S.
Clough, J. H.	Orme, Jas.
Cooper, S.	Playford, W.
Evans, M. R.	Perry, Wm.
Everard, John	Ross, C. S.
Evans, Jas.	Shackell, Jas.
Fraser, H. C.	Tone, Alexr.
Fraser, A.	Taylor, J. B.
Fraser, A. W.	Walstab, George
Hammond, Robt. K.	Young, Chas.

AT THE SUB-TREASURY, MARYBOROUGH.

James Logan J. F. Comins

AT THE RECEIPT AND PAY OFFICE, GERLONG.

W. F. Ducker John Steele
F. Page

AT THE RECEIPT AND PAY OFFICE, HAMILTON.

Learmonth, James Allan, of Hamilton

AT THE RECEIPT AND PAY OFFICE, BELFAST.

Jellie, James

AT THE RECEIPT AND PAY OFFICE, CASTLEMAINE.

Richards, Wm. Edwd.

AT THE RECEIPT AND PAY OFFICE, BALLARAT.

General Licenses.

Kelly, Alexander	Eagleton, William
Dyte, Charles	Morgan, Henry
Gibson, Charles William	Deeble, Samuel
Allen, Joseph	

AT THE RECEIPT AND PAY OFFICE, SANDHURST.

General.

John Hyams	Thomas Benson
William Peacock Simpson	Maurice Raphael
William Pincock Neal	

AT THE RECEIPT AND PAY OFFICE, INGLEWOOD.

General License.

Martin Ward

AT THE RECEIPT AND PAY OFFICE, SMYTHESDALE.

Lyon, J. S. (General)

AT THE RECEIPT AND PAY OFFICE, DAYLESFORD.

William Geo. Hart

AT THE RECEIPT AND PAY OFFICE, CRESSWICK.

District License.

James Edwards, Clunes

AT THE RECEIPT AND PAY OFFICE, SALE.

General Auctioneer.

Macarthur, Andrew, Sale; granted Melbourne.

AT THE RECEIPT AND PAY OFFICE, WARRNAMBOOL.

J. N. Craig James Macgregor
Saml. Macgregor

INSOLVENCIES.

RETURN of Melbourne Insolvencies during the week ending the 6th day of February, 1869:—

Dates, names, trades, addresses, and official assignees.

James Holder, farmer, Maldon, Goodman.
Robert Read, storekeeper, Milkman's Flat, Moore.
John Thatcher, butcher, Pentridge, Goodman.
James William Biggs, dairyman, St. Kilda, Courtney.
George Howes, grocer, Frahran, Moore.
Henry Dawson, chemist, Talbot, Courtney.
George Lanman, dealer in china, Frahran, Moore.
Stephen Saligari, wood carter, Talbot, Goodman.
James M. D. Woodward, late warder, Pentridge, Shaw.
John Gibbons, miner, Alexandra, Jacomb.
William Freeme, storekeeper, Carlton, Moore.
Edward William Plews, surgeon, Blackwood, Jacomb.
George Mirfin, tinsmith, Melbourne, Goodman.
Thomas Collier Brooke, squatter, Gisborne, Shaw.
Samuel Milligan, Thornton, storekeeper, Shaw.
Hamea and Ashbee, licensed victuallers, Alexandra, Jacomb.
John Williamson, butcher, Walhalla, Courtney.

GEORGE BROUGHAM AUSTIN,
Chief Clerk.

Insolvency Department,
Melbourne, 10th February, 1869.

INSOLVENCIES.

RETURN of Insolvencies for the week ending 6th February, 1869, in the Geelong Circuit District:—

Nos., names, residences, occupations, and dates of sequestration.
 2232. Geo. Walch, Batesford, coach proprietor, 20th January.
 2233. William Higgins, Ballarat, broker, compulsory sequestration, rule made absolute 4th February.
 2234. Geo. Hen. Botterill, Skipton, contractor, 4th February.
 2218. W. O. Garden, Swan Hill, innkeeper, compulsory sequestration, rule made absolute 4th February.

A. J. LANDON,
 Chief Clerk.
 Insolvent Court Office,
 Geelong, 6th February, 1869.

INSOLVENCIES.

RETURN of Insolvencies for the week ending 6th February, 1869, in the Beechworth Circuit District.

Nos., names, residences, occupations, and dates of sequestration.
 Nil.

HENRY N. L. KENTISH,
 Chief Clerk.
 Insolvent Court Office,
 Beechworth, 6th February, 1869.

"THE COMPANIES STATUTE 1864."

I HEREBY certify that "The Daily Telegraph Newspaper Company (limited)," has been this day registered by me, and notify that the said company is incorporated, and is limited by shares.

Dated this fifth day of February, A.D. 1869.
 THOS. SUNDERLAND,
 Deputy Registrar-General.
 Registrar-General's Office,
 Melbourne.

"THE COMPANIES STATUTE 1864."

I HEREBY certify that "The Hepburn Mineral Water Company (limited)," has been this day registered by me, and notify that the said company is incorporated, and is limited by shares.

Dated this eighth day of February, A.D. 1869.
 THOS. SUNDERLAND,
 Deputy Registrar-General.
 Registrar-General's Office,
 Melbourne.

"THE COMPANIES STATUTE 1864."

I HEREBY certify that "The Mount Bolton Boiling-down Company (limited)," has been this day registered by me, and notify that the said company is incorporated, and is limited by shares.

Dated this tenth day of February, A.D. 1869.
 THOS. SUNDERLAND,
 Deputy Registrar-General.
 Registrar-General's Office,
 Melbourne.

Courts.

CAMPERDOWN.
COUNTY COURT.

NOTICE is hereby given that a County Court will be holden at the Court House at Camperdown, on Thursday the 4th March next.

(By Order of the Judge) WM. FERGUSSON,
 Clerk of the Court.
 Court House,
 Camperdown, 8th January, 1869.

COLAC.
COUNTY COURT.

NOTICE is hereby given that a County Court will be holden at the Court House, Colac, on Tuesday the 2nd day of March next, at Ten o'clock, a.m.

(By Order of the Judge) WILLIAM CHILD,
 Clerk of the Court.
 Court House,
 Colac, 4th February, 1869.

DANDENONG.

HAWKERS' LICENSING MEETING.

NOTICE is hereby given that a Special Court of Petty Sessions will be holden at the Court House, Dandenong, on Tuesday, the 9th day of March next, at the hour of Eleven o'clock in the forenoon, for the purpose of taking into consideration applications for Hawkers and Pedlers' Licenses.

Applications are to be filed with me on or before Monday the 1st day of March next.
 (By Order) J. DOBSON,
 Clerk of Petty Sessions.
 Court House,
 Dandenong, 8th February, 1869.

DANDENONG.

COUNTY COURT.

NOTICE is hereby given that the next County Court will be holden at the Court House Dandenong, on Wednesday, the 7th day of April next, at the hour of Ten o'clock in the forenoon.

Mr. Barr, Deputy Clerk of the Court, will issue plaint summonses, &c., at Oakleigh for that district.
 (By Order of the Judge) J. DOBSON,
 Clerk of the Court.

Court House,
 Dandenong, 6th February, 1869.

DANDENONG.

REVISION OF JURY LISTS.

NOTICE is hereby given that a Special Court of Petty Sessions will be holden at the Court House, Dandenong, on Friday the 9th day of April next, at the hour of Twelve o'clock noon, for the purpose of revising the Jury Lists for the Dandenong Jury District.

(By Order) J. DOBSON,
 Clerk of Petty Sessions.
 Court House,
 Dandenong, 8th February, 1869.

GEELONG.

INSOLVENT COURT.

NOTICE is hereby given that the next Sittings in Insolvency for the Geelong Circuit District will be held at the Supreme Court in Geelong, on Wednesday the 31st of March next, at Eleven o'clock in the forenoon.

A. J. LANDON,
 Clerk of the Insolvent Court.
 Insolvent Court Office,
 Geelong, 5th February, 1869.

GEELONG.

COUNTY COURT.

NOTICE is hereby given that a County Court will be holden at the Supreme Court House in Geelong, on Thursday the 1st day of April next, at Ten o'clock in the forenoon.

A. J. LANDON,
 Clerk of the Court.
 County Court Office,
 Geelong, 5th February, 1869.

MORNINGTON.

COUNTY COURT.

NOTICE is hereby given that a County Court will be holden at the Court House, Mornington, on Friday the 9th day of April, 1869, at the hour of Ten o'clock in the forenoon.

(By Order of the Judge) WM. ARMSTRONG,
 Clerk of the Court.
 Court House,
 Mornington, 9th February, 1869.

YACKANDANDAH.

COUNTY COURT.

NOTICE is hereby given that a County Court will be holden at the Court House, Yackandandah, on Monday, the 3rd day of May, A.D. 1869, at Ten o'clock in the forenoon.

(By Order) GEORGE MAYNARD,
 Clerk of the Court.
 Court House,
 Yackandandah, 8th February, 1869.

YACKANDANDAH.

COURT OF MINES.

NOTICE is hereby given that the Court of Mines for the Mining District of Beechworth will be holden at the Court House, Yackandandah, on Monday the 3rd day of May, A.D. 1869, at Ten o'clock in the forenoon.

(By Order) GEORGE MAYNARD,
 Clerk of the Court.
 Court House,
 Yackandandah, 8th February, 1869.

SUPREME COURT—CRIMINAL SESSIONS.

MELBOURNE—M. 15 Feb.

THE NEXT CIRCUIT COURTS.

(Pursuant to Order in Council of 14 December 1868.)

ARARAT—Tu. 16 Feb.	GEELONG—W. 14 Ap.
BALLARAT—Th. 18 Feb.	MARYBOROUGH—Tu. 20 July.
BRECHWORTH—W. 21 Ap.	SALK—Tu. 13 Ap.
BELFAST—Th. 15 July.	SANDHURST—S. 13 Feb.
CASTLEMAINE—Th. 29 Ap.	

THE NEXT GENERAL SESSIONS.

(Pursuant to the Governor's Proclamation of 21 December 1868.)

ALBERTON—	BET-BET—
At Palmerston—S. 7 Aug.	At Maryboro—W. 12 May.
ARARAT—F. 7 May.	CASTLEMAINE—F. 2 Ap.
BALLARAT—Th. 27 May.	DAYLESFORD—F. 12 Mar.
BRECHWORTH—F. 23 July.	ECRUCA—Tu. 6 Ap.
BELFAST—F. 16 Ap.	GEELONG—Tu. 23 Feb.
BENDIGO—	HAMILTON—W. 28 Ap.
At Sandhurst—W. 31 Mar.	JAMIESON—F. 19 Mar.

KILMORE—Th. 15 Ap.
 KYNSTON—W. 10 Mar.
 LODDON—
 At Dunolly—Tu. 23 Mar.
 MCIVOR—
 At Heathcote—Tu. 13 Ap.

MELBOURNE—M. 1 Mar.
 PORTLAND—M. 19 Ap.
 SALW—M. 15 Feb.
 STAWELL—Tu. 4 May.
 WARRNAMBOOL—Tu. 13 Ap.
 WOOD'S POINT—M. 22 Mar.

COUNTY COURTS.

AMHERST—M. 22 Feb. (*in lieu*
 of 7 Jan.)
 ARARAT—M. 22 Feb.
 AVONCA—M. 19 April.
 BACCHUS MARSH—
 BALLAN—
 BALLARAT—Tu. 30 Mar.
 BRADFORD—Th. 23 Feb.
 BRECHWORTH—Th. 4 Mar.
 BRISTOL—Tu. 9 Mar.
 BRNALLA—M. 15 Mar.
 CAMPERDOWN—
 CARISBROOK—F. 19 Feb.
 CASTLEMAINE—
 CHILTERN—
 CLUNES—
 COLAC—
 CRENSWICK—
 DANDENONG—
 DAYLESFORD—Th. 11 Mar.
 DUNOLLY—
 ECHUCA—Tu. 6 Ap.
 FRYERSTOWN—
 GEELONG—
 GIBBERN—
 HAMILTON—M. 8 Mar. (*in lieu*
 of 27 Feb.)

HEATHCOTE—M. 12 Ap.
 INGLEWOOD—
 JAMESON—S. 20 Mar.
 KILMORE—Th. 15 Ap.
 KYNSTON—Tu. 9 Mar.
 MALDON—Tu. 16 Feb.
 MARYBOROUGH—W. 14 Ap.
 MELBOURNE—M. 8 Mar.
 MURKIN—
 MORSE'S CREEK—
 MORTLAKE—F. 5 Mar.
 PALMERSTON—
 PLEASANT CREEK—F. 19 Feb.
 PORTLAND—Th. 11 Mar.
 RUSHWORTH—W. 12 May.
 RUTHERGLEN—
 SALW—M. 15 Feb.
 SANDHURST—W. 10 Mar.
 SMYTHESDALE—Th. 13 May.
 ST. ARNAUD—
 STRIGLITZ—
 TARADALE—
 TARNAGULLA—
 WANGARATTA—F. 12 Mar.
 WARRNAMBOOL—M. 8 Mar.
 WOOD'S POINT—Tu. 23 Mar.
 YACKANDANDAH—

COURTS OF MINES.

COURT OF CHIEF JUDGE—
 Melbourne—W. 24 Feb.

ARARAT DISTRICT—
 Ararat—Tu. 23 Feb.
 Beaumont—Th. 25 Feb.
 Pleasant Creek—Th. 18 Feb.

BALLARAT DISTRICT—
 Ballarat—Tu. 23 Feb.
 Buninyong—Tu. 11 May.
 Creswick—
 Mount Blackwood—F. 19
 Mar.
 Smythe's Creek—Th. 13 May.
 Steiglitz—

BRECHWORTH DISTRICT—
 Brechworth—
 Chiltern—
 Jameson—Th. 18 Mar.
 Morse's Creek—S. 13 Feb.
 Omeo—
 Rutherglen—
 Wood's Point—W. 24 Mar.
 Yackandandah—

CASTLEMAINE DISTRICT—
 Castlemaine—
 Fryerstown—
 Hepburn (Daylesford)—Th.
 11 Mar.
 Kynston—Tu. 9 Mar.
 Maldon—Tu. 16 Feb.
 St. Andrew's—
 Taradale—

GIPPSLAND DISTRICT—
 Sale—Tu. 16 Feb.

MARYBOROUGH DISTRICT—
 Amherst—Tu. 23 Feb. (*in*
lieu of 7 Jan.)
 Avoca—Tu. 20 Ap.
 Carisbrook—F. 19 Feb.
 Dunolly—
 Inglewood—
 Maryborough—Th. 15 Ap.
 St. Arnaud—
 Tarnagulla—

SANDHURST DISTRICT—
 Heathcote—M. 12 Ap.
 Kilmore—Th. 15 Ap.
 Rushworth—W. 12 May.
 Sandhurst—Tu. 16 Feb.

Tenders.

STEAM POSTAL SERVICE VIA THE CAPE OF GOOD HOPE.

THE Government of Victoria are prepared to receive Tenders for the conveyance of mails and immigrants, monthly, via the Cape of Good Hope, by steamships of not less than 2500 tons register; such ships to possess accommodation for 500, steerage passengers.

The dates of despatch to be fixed by the Postmaster-General of Victoria.

Supervision, attendance, and dietary-scale in all respects conformable to the regulations of H.M. Emigration Commissioners to be provided in each vessel; the accommodation for passengers to be approved by the Victorian Government.

Each tender must fully state the times within which the outward and homeward voyages are to be performed, with the proposed premium or penalty for under or over time; also whether the tenderers will accept the subsidy to be paid at a fixed sum per annum, or by the Government guaranteeing a specified number of immigrants per month; and, generally, the terms upon which the contract will be carried out.

Satisfactory security for the due completion of the contract will be required by the Government.

Tenders, to be based on a continuance of the contract for seven or ten years, will be received by the Agent-General of Victoria, in London, until the 8th of October, 1869, and by the Postmaster-General, Melbourne, until the arrival of the mail due 23th November, 1869.

Further particulars may be obtained on application to the Agent-General of the colony in England, or the Postmaster-General of Victoria.

G. V. SMITH,
 Postmaster-General.

General Post Office,
 Melbourne, 28th January, 1869.

VICTORIAN WATER SUPPLY.

TOWN OF GEELONG.

TENDERS will be received by the Board of Land and Works until Twelve o'clock on Tuesday the 2nd March proximo, for construction of Aqueduct, Flumes, and Tunnels, from Stony Creek Reservoir to Anakies.

Plans and specifications may be seen and all particulars obtained at the Office of Victorian Water Supply, and at the District Engineer's Office, Stony Creek, on and after the 15th instant.

The preliminary deposit on this contract will be £100, which must be paid at the board-room, in bank draft, and no tender will be entertained unless this condition is complied with. The deposit will be returned within three days to unsuccessful tenderers, but will be forfeited in the event of the successful tenderer failing to complete his security within the specified period.

All tenders must be on the printed form, and endorsed "Tender for Construction of Aqueduct, Flumes, and Tunnels," and deposited in the tender-box at the Office of Victorian Water Supply.

The lowest or any tender not necessarily accepted.

J. F. SULLIVAN,
 Minister of Mines.

Office of Victorian Water Supply,
 Melbourne, 6th February, 1869.

VICTORIAN WATER SUPPLY.

TOWN OF GEELONG.

TENDERS will be received by the Board of Land and Works until Twelve o'clock on Tuesday the 2nd March proximo, for Carriage of Pipes from Geelong and distribution along Pipe Track, via Lovely Banks to Anakies.

Plans and specifications may be seen, and all particulars obtained at the Office of Victorian Water Supply, and at the District Engineer's Office, Stony Creek.

The preliminary deposit on this contract will be £60, which must be paid at the board-room, in bank draft, and no tender will be entertained unless this condition is complied with. The deposit will be returned within three days to unsuccessful tenderers, but will be forfeited in the event of the successful tenderer failing to complete his security within the specified period.

All tenders must be on the printed form, and endorsed "Tender for Carriage of Pipes," and deposited in the tender-box at the Office of Victorian Water Supply.

The lowest or any tender not necessarily accepted.

J. F. SULLIVAN,
 Minister of Mines.

Office of Victorian Water Supply,
 Melbourne, 6th February, 1869.

VICTORIAN WATER SUPPLY.

TOWN OF GEELONG.

TENDERS will be received by the Board of Land and Works until Twelve o'clock on Tuesday the 2nd March proximo, for the construction of Outlet Works for the Stony Creek Reservoir.

Plans and specifications may be seen and all particulars obtained at the Office of Victorian Water Supply, and at the District Engineer's Office, Stony Creek.

The preliminary deposit on this contract will be £30, which must be paid at the board-room, in bank draft, and no tender will be entertained unless this condition is complied with. The deposit will be returned within three days to unsuccessful tenderers, but will be forfeited in the event of the successful tenderer failing to complete his security within the specified period.

All tenders must be on the printed form, and endorsed "Tender for Outlet Works, Stony Creek Reservoir," and deposited in the tender-box at the Office of Victorian Water Supply.

The lowest or any tender not necessarily accepted.

J. F. SULLIVAN,
 Minister of Mines.

Office of Victorian Water Supply,
 Melbourne, 6th February, 1869.

VICTORIAN WATER SUPPLY.

TOWN OF GEELONG.

TENDERS will be received by the Board of Land and Works until Twelve o'clock on Tuesday the 2nd March proximo, for construction of a Service Reservoir and Filter Beds at Lovely Banks.

Plans and specifications may be seen and all particulars obtained at the Office of Victorian Water Supply, and at the District Engineer's Office, Stony Creek, on and after the 12th instant.

The preliminary deposit on this contract will be £100, which must be paid at the board-room, in bank draft, and no tender will be entertained unless this condition is complied with. The deposit will be returned within three days to unsuccessful tenderers, but will be forfeited in the event of the successful tenderer failing to complete his security within the specified period.

All tenders must be on the printed form, and endorsed "Tender for Service Reservoir and Filter Beds at Lovely Banks," and deposited in the tender-box at the Office of Victorian Water Supply.

The lowest or any tender not necessarily accepted.

J. F. SULLIVAN,
 Minister of Mines.

Office of Victorian Water Supply,
 Melbourne, 6th February, 1869.

VICTORIAN WATER SUPPLY.

CASTLEMAINE AND SANDHURST DISTRICT.

TENDERS will be received by the Board of Land and Works until Twelve o'clock on Tuesday the 2nd March proximo, for the construction of Outlet Works for the Barker's Creek Reservoir.

Plans and specifications may be seen and all particulars obtained at the Office of Victorian Water Supply, and at the District Engineer's Office, Malmesbury.

The preliminary deposit on this contract will be £50, which must be paid at the board-room, in bank draft, and no tender will be entertained unless this condition is complied with. The deposit will be returned within three days to unsuccessful tenderers, but will be forfeited in the event of the successful tenderer failing to complete his security within the specified period.

All tenders must be on the printed form, and endorsed "Tender for Outlet Works, Barker's Creek Reservoir," and deposited in the tender-box at the Office of Victorian Water Supply.

The lowest or any tender not necessarily accepted.

J. F. SULLIVAN,
Minister of Mines.

Office of Victorian Water Supply,
Melbourne, 6th February, 1869.

VICTORIAN WATER SUPPLY.

CASTLEMAINE AND SANDHURST DISTRICT.

TENDERS will be received by the Board of Land and Works until Twelve o'clock on Tuesday the 2nd March proximo, for the construction of Outlet Works for the Expedition Pass Reservoir.

Plans and specifications may be seen and all particulars obtained at the office of Victorian Water Supply, and at the District Engineer's Office, Malmesbury.

The preliminary deposit on this contract will be £50, which must be paid at the board-room, in bank draft, and no tender will be entertained unless this condition is complied with. The deposit will be returned within three days to unsuccessful tenderers, but will be forfeited in the event of the successful tenderer failing to complete his security within the specified period.

All tenders must be on the printed form, and endorsed "Tender for Outlet Works, Expedition Pass Reservoir," and deposited in the tender-box, at the Office of Victorian Water Supply.

The lowest or any tender not necessarily accepted.

J. F. SULLIVAN,
Minister of Mines.

Office of Victorian Water Supply,
Melbourne, 6th February, 1869.

VICTORIAN WATER SUPPLY.

CASTLEMAINE AND SANDHURST DISTRICT.

TENDERS will be received by the Board of Land and Works until Twelve o'clock on Tuesday the 2nd March proximo, for the completion of the Dam across the Coliban, the construction of Outlet Tower, and other Works for the Reservoir at Malmesbury.

Plans and specifications may be seen and all particulars obtained at Office of Victorian Water Supply, Melbourne, and at the District Engineer's Office, Malmesbury.

The preliminary deposit on this contract will be £200, which must be paid at the board-room, in bank draft, and no tender will be entertained unless this condition is complied with. The deposit will be returned within three days to unsuccessful tenderers, but will be forfeited in the event of the successful tenderer failing to complete his security within the specified period.

The tenders must be on the printed form, and endorsed "Tender for completion of Malmesbury Dam," and deposited in the tender-box at the Office of Victorian Water Supply.

The lowest or any tender not necessarily accepted.

J. F. SULLIVAN,
Minister of Mines.

Office of Victorian Water Supply,
Melbourne, 6th February, 1869.

VICTORIAN WATER SUPPLY.

CASTLEMAINE AND SANDHURST DISTRICT.

TENDERS will be received by the Board of Land and Works until Twelve o'clock on Tuesday the 2nd March proximo, for the completion of Tunnel No. 4 and Aqueduct Approaches at Sutton Grange.

Plans and specifications may be seen and all particulars obtained at the Office of Victorian Water Supply, and at the District Engineer's Office, Sandhurst, on and after the 12th instant.

The preliminary deposit on this contract will be £150, which must be paid at the board-room, in bank draft, and no tender will be entertained unless this condition is complied with. The deposit will be returned within three days to unsuccessful tenderers, but will be forfeited in the event of the successful tenderer failing to complete his security within the specified period.

All tenders must be on the printed form, and endorsed "Tender for completion of Tunnel No. 4, &c.," and deposited in the tender-box at the Office of Victorian Water Supply.

The lowest or any tender not necessarily accepted.

J. F. SULLIVAN,
Minister of Mines.

Office of Victorian Water Supply,
Melbourne, 6th February, 1869.

PUBLIC WORKS OFFICE, MELBOURNE.

TENDERS will be received at this office until Twelve o'clock on the days and for the purposes undermentioned.

Particulars may be learnt at this office, and also at the offices named in each instance.

Sundry works at Geelong Gaol. (Plans, &c., also at the Gaol, Geelong). Deposit £10 ... 17th February.

Sundry works at Telegraph Office, Queenscliff. (Plans, &c., also at the Telegraph Office, Queenscliff). Deposit £5 ... 17th February.

Repairs to Court House, Kyneton. (Specifications, also at the Office of the Police Magistrate, Kyneton). Deposit £5 ... 17th February.

JOHN McCRAE,
Commissioner of Public Works.

PURCHASE OF BUILDINGS AT THE CORNER OF FLAGSTAFF HILL RESERVE.

TENDERS will be received for the Purchase (with a view to removal) of some of the Buildings at south-east corner of the Flagstaff Hill Reserve, near the intersection of La Trobe street by William street.

Tenders, in sealed envelopes, to be left before Noon on 16th instant, in Tender-box at Crown Lands Office, whereat plan of buildings and conditions of sale can be seen in Mr. Fletcher's room.

J. M. GRANT,
President of the Board of Land and Works.

Lands and Survey Office,
Melbourne, 6th February, 1869.

CONTRACT SURVEYS, 1869.

SEPARATE Tenders for the performance of the several surveys enumerated below will be received at the Department of Lands and Survey, Melbourne, up to Twelve o'clock on Monday, the 15th February, 1869, under the conditions notified to tenderers for contract surveys in the *Government Gazette* of 14th May, 1861.

1. Survey of detached single allotments under twenty acres in extent.

2. Survey of connected Township allotments ranging up to half an acre.

3. Survey of connected Suburban allotments ranging from half an acre to twenty acres in extent.

4. Survey of Country lands in allotments ranging from twenty acres to six hundred and forty acres in extent.

5. Survey of Topographic features of country.

6. Survey of main, secondary, and occupation roads.

Such surveys to be made at the instance of and under the specific directions of the District Surveyor, and will embrace only such surveys as may not be let by the Department by tender in the usual way. The successful tenderer under this advertisement will therefore have no monopoly of the surveys required in the district.

Tenderers will state separately for each district.

1st. Rate of survey *per lot* for detached single allotments under twenty acres in extent. *A detached single allotment meaning one allotment standing by itself apart from any other allotments surveyed at the same time.*

2nd. Rate of survey *per lineal mile, chained and trenched* as directed in specification for Township surveys.

3rd. Rate of survey *per lineal mile, chained and marked* as directed for Suburban surveys, in allotments ranging from half an acre to twenty acres in extent.

4th. Rate of survey *per lineal mile, chained and marked* as directed for Country lands, in allotments ranging from twenty to six hundred and forty acres in extent.

5th. Rate *per lineal mile, chained*, in Topographic and feature survey and connection lines.

6th. Rate *per lineal mile, chained and marked* for main, secondary, and occupation roads unconnected with the survey of allotments (both sides of the road to be marked, but payment made by single measurement).

The requisite plans of these surveys to be finished in accordance with the specifications for contract surveying and preparation of plans for photo-lithographic purposes.

The rates accepted for these surveys to be in operation up to the 31st December, 1869.

The surveys to be executed personally by the contractor, unless under very special circumstances, which are to be reported to the Surveyor-General, when permission is requested to employ an assistant.

The surveys are to be proceeded with in the following order. Lists of the applications for surveys in each district received in one calendar month by the District Surveyor, will be handed to the contractor on or about the first day of the month following, and such surveys are to be proceeded with at once, and completed before any further applications of a more recent date can be commenced.

District for which tenders are invited:—

8. BENALLA.

Further particulars may be obtained at any of the above District Survey Offices.

The Board of Land and Works will not necessarily accept the lowest or any tender.

J. M. GRANT,
President of the Board of Land and Works.

Lands and Survey Office,
Melbourne, 20th January, 1869.

FORAGE.

TENDERS will be received until Noon on Wednesday, the 17th March next, for the supply of Forage, in such quantities as may be required for the service of the Government at the undermentioned Stations, from the 1st April, 1869, to the 28th February, 1870.

DISTRICT.	STATION.	ESTIMATED QUARTERLY CONSUMPTION FOR POLICE HORSES.				STORAGE CAPACITY.			
		Oats.	Brass.	Hay.	Straw.	Oats.	Brass.	Hay.	Straw.
		lbs.	lbs.	lbs.	lbs.	tons.	tons.	tons.	tons.
Ararat	Ararat	3,600	360	5,040	1,440	3	1	5	2½
	Beaufort	1,800	180	2,520	720	2	½	1	½
	Buanga	900	90	1,260	360	1½	½	1	½
	Crowlands	900	90	1,260	360	1½	½	2½	1
	Mount Cole	900	90	1,260	360	1½	½	2	1
	Moyston	900	90	1,260	360	1½	½	1	1-7th
	Skipton	900	90	1,260	360	1½	½	1	1-7th
	Stockyard Hill	900	90	1,260	360	1½	½	1	1
	Streatham	900	90	1,260	360	1½	½	1	1
	Wickhiffe	11,800	180	2,520	720	1½	½	1	1
Avoca	Avoca	2,700	270	3,780	1,080	3½	½	2½	1
	Banyenong	900	90	1,260	360	1½	½	1	1
	Bealiba	900	90	1,260	360	1½	½	1	1
	Glenlogie	900	90	1,260	360	1½	½	1	1
	Lexton	900	90	1,260	360	1½	½	1	1
	Moonambel	900	90	1,260	360	1½	½	1	1
	Redbank	900	90	1,260	360	1½	½	1-10th	1
	Springs	1,800	180	2,520	720	2	½	2	1
	St. Arnaud	5,400	540	7,560	2,160	4	1	4	1
	Ballarat	1,800	180	2,520	720	1½	½	2	1
Ballarat	Bungaree	1,800	180	2,520	720	1½	½	1-10th	1
	Buninyong	900	90	1,260	360	1½	½	1-10th	1
	Barrumbet	900	90	1,260	360	1½	½	1-10th	1
	Carngham	900	90	1,260	360	1½	½	1-10th	1
	Clunes	900	90	1,260	360	1½	½	1-10th	1
	Coghill's Creek	900	90	1,260	360	1½	½	1-10th	1
	Creswick	1,800	180	2,520	720	1½	½	2	1
	Durham Lead	900	90	1,260	360	1½	½	1-10th	1
	Gordon's	900	90	1,260	360	1½	½	1-10th	1
	Learmonth	1,800	180	2,520	720	1½	½	1-10th	1
Beechworth	Linton's	900	90	1,260	360	1½	½	1-10th	1
	Minersrest	900	90	1,260	360	1½	½	1-10th	1
	Napoleon Lead	900	90	1,260	360	1-6th	1-20th	1-6th	1-10th
	Piggoreet	1,800	180	2,520	720	1½	½	1-10th	1
	Pitfield	900	90	1,260	360	1½	½	1-10th	1
	Smeaton	900	90	1,260	360	1½	½	1-10th	1
	Smithdale	2,700	270	3,780	1,080	2	½	1	1
	Staffordshire Reef	900	90	1,260	360	1½	½	1-10th	1
	Beechworth	6,300	630	8,820	2,520	1½	½	16	5
	Belvoir	1,800	180	2,520	720	1½	½	1-5th	1
Beechworth	Bright	1,800	180	2,520	720	1½	½	1-10th	1
	Buckland	1,800	180	2,520	720	1½	½	1-10th	1
	Chiltern	900	90	1,260	360	1½	½	1-10th	1
	Eldorado	900	90	1,260	360	1½	½	1-10th	1
	Myrtleford	900	90	1,260	360	1½	½	1-10th	1
	Rutherford	900	90	1,260	360	1½	½	1-5th	1
	Snowy Creek	2,700	270	3,780	1,080	1½	½	1-10th	1
	Stanley	900	90	1,260	360	1½	½	1-10th	1
	Tarrawingee	900	90	1,260	360	1½	½	1-10th	1
	Wagunyah	2,700	270	3,780	1,080	2	½	2	1
Belfast	Woolshed	900	90	1,260	360	1½	½	1-10th	1
	Yackandandah	2,700	270	3,780	1,080	2	½	2	1
	Belfast	2,700	270	3,780	1,080	2	½	2	1
	Camperdown	1,800	180	2,520	720	1½	½	1-10th	1
	Caramut	900	90	1,260	360	1½	½	1-10th	1
	Cavendish	900	90	1,260	360	1½	½	1-10th	1
	Dunkeld	900	90	1,260	360	1½	½	1-10th	1
	Hamilton	2,700	270	3,780	1,080	2½	½	1	1
	Hexham	900	90	1,260	360	1½	½	1-10th	1
	Koroit	900	90	1,260	360	1½	½	1-20th	1
Belfast	Macarthur	900	90	1,260	360	1½	½	1-20th	1
	Mortlake	900	90	1,260	360	1½	½	1-10th	1
	Penshurst	900	90	1,260	360	1½	½	1	1
	Terang	900	90	1,260	360	1½	½	1½	1
	Warrnambool	1,800	180	2,520	720	1½	½	1	1
	Woodford	900	90	1,260	360	1	½	1	1
	Benalla	3,000	360	5,040	1,440	5	½	4	1
	Euroa	900	90	1,260	360	2	½	2	1
	Mulwala	900	90	1,260	360	1½	½	1½	1
	Oxley	900	90	1,260	360	1	½	1	1
Benalla	Shepparton	900	90	1,260	360	1½	½	1	1
	Violetown	1,800	180	2,520	720	2	½	2	1
	Wangaratta	2,700	270	3,780	1,080	5	½	6	1
	Depot, Richmond	19,770	1,977	26,586	7,903	10	1	1	3
	Berwick	900	90	1,260	360	1½	½	1	1
	Brighton	900	90	1,260	360	1½	½	1-10th	1-10th
	Broadmeadows	900	90	1,260	360	1½	½	1-10th	1
	Campbellfield	900	90	1,260	360	1½	½	1	1
	Caulfield	900	90	1,260	360	1½	½	1	1
	Cranbourne	900	90	1,260	360	1½	½	1	1
Bourke and Depot	Dandenong	1,800	180	2,520	720	1	½	1-10th	1
	Dromana	900	90	1,260	360	1½	½	1-10th	1
	Eltham	900	90	1,260	360	1½	½	1-10th	1
	Enping	900	90	1,260	360	2	½	1	1
	Healesville	900	90	1,260	360	1½	½	1	1
	Heidelberg	900	90	1,260	360	1½	½	2	1
	Keilor	900	90	1,260	360	1½	½	1	1
	Lillydale	900	90	1,260	360	1½	½	1	1
	Malvern	900	90	1,260	360	1½	½	1	1
	Melton	900	90	1,260	360	1½	½	1-10th	1
Bourke and Depot	Moonee Ponds	900	90	1,260	360	1½	½	1	1
	Mornington	1,800	180	2,520	720	3	½	1	1
	Nunawading	900	90	1,260	360	1½	½	1	1
	Oakleigh	1,800	180	2,520	720	1	½	1-10th	1-10th
	Point Nepean	900	90	1,260	360	1½	½	1	1

FORAGE—continued.

DISTRICT.	STATION.	ESTIMATED QUARTERLY CONSUMPTION FOR POLICE HORSES.				STORAGE CAPACITY.			
		Oats.	Brn.	Hay.	Straw.	Oats.	Brn.	Hay.	Straw.
		lbs.	lbs.	lbs.	lbs.	tons.	tons.	tons.	tons.
Bourke and Depôt— continued	Queenstown	900	90	1,260	360	$\frac{1}{2}$	$\frac{1}{2}$	$\frac{1}{2}$	$\frac{1}{2}$
	Stud Depôt	900	90	1,260	360	$\frac{1}{2}$	$\frac{1}{2}$	$\frac{1}{2}$	$\frac{1}{2}$
	Sunbury	900	90	1,260	360	$\frac{1}{2}$	$\frac{1}{2}$	$\frac{1}{2}$	$\frac{1}{2}$
	Whittlesea	1,800	180	2,520	720	1	1-10th	1	1-10th
Castlemaine	Castlemaine	5,400	540	7,560	2,160	$\frac{1}{2}$	$\frac{1}{2}$	$\frac{1}{2}$	$\frac{1}{2}$
	Baringhup	900	90	1,260	360	$\frac{1}{2}$	$\frac{1}{2}$	$\frac{1}{2}$	$\frac{1}{2}$
	Blanket Flat	900	90	1,260	360	$\frac{1}{2}$	$\frac{1}{2}$	$\frac{1}{2}$	$\frac{1}{2}$
	Daylesford	3,600	360	5,040	1,440	$\frac{1}{2}$	$\frac{1}{2}$	$\frac{1}{2}$	$\frac{1}{2}$
	Elphinstone	900	90	1,260	360	$\frac{1}{2}$	$\frac{1}{2}$	$\frac{1}{2}$	$\frac{1}{2}$
	Fryerstown	900	90	1,260	360	$\frac{1}{2}$	$\frac{1}{2}$	$\frac{1}{2}$	$\frac{1}{2}$
	Glenlyon	900	90	1,260	360	$\frac{1}{2}$	$\frac{1}{2}$	$\frac{1}{2}$	$\frac{1}{2}$
	Harcourt	900	90	1,260	360	$\frac{1}{2}$	$\frac{1}{2}$	$\frac{1}{2}$	$\frac{1}{2}$
	Maldon	900	90	1,260	360	$\frac{1}{2}$	$\frac{1}{2}$	$\frac{1}{2}$	$\frac{1}{2}$
	Newstead	900	90	1,260	360	$\frac{1}{2}$	$\frac{1}{2}$	$\frac{1}{2}$	$\frac{1}{2}$
	Taradale	900	90	1,260	360	$\frac{1}{2}$	$\frac{1}{2}$	$\frac{1}{2}$	$\frac{1}{2}$
	Yandoit	900	90	1,260	360	$\frac{1}{2}$	$\frac{1}{2}$	$\frac{1}{2}$	$\frac{1}{2}$
	Geelong	6,300	630	8,820	2,520	$\frac{1}{2}$	$\frac{1}{2}$	$\frac{1}{2}$	$\frac{1}{2}$
	Birregurra	900	90	1,260	360	$\frac{1}{2}$	$\frac{1}{2}$	$\frac{1}{2}$	$\frac{1}{2}$
Geelong	Colac	900	90	1,260	360	$\frac{1}{2}$	$\frac{1}{2}$	$\frac{1}{2}$	$\frac{1}{2}$
	Drysdale	900	90	1,260	360	$\frac{1}{2}$	$\frac{1}{2}$	$\frac{1}{2}$	$\frac{1}{2}$
	Inverleigh	900	90	1,260	360	$\frac{1}{2}$	$\frac{1}{2}$	$\frac{1}{2}$	$\frac{1}{2}$
	Leigh Road	900	90	1,260	360	$\frac{1}{2}$	$\frac{1}{2}$	$\frac{1}{2}$	$\frac{1}{2}$
	Lethbridge	900	90	1,260	360	$\frac{1}{2}$	$\frac{1}{2}$	$\frac{1}{2}$	$\frac{1}{2}$
	Little River	900	90	1,260	360	$\frac{1}{2}$	$\frac{1}{2}$	$\frac{1}{2}$	$\frac{1}{2}$
	Meredith	1,000	100	1,400	400	$\frac{1}{2}$	$\frac{1}{2}$	$\frac{1}{2}$	$\frac{1}{2}$
	Mount Moriac	900	90	1,260	360	$\frac{1}{2}$	$\frac{1}{2}$	$\frac{1}{2}$	$\frac{1}{2}$
	Queenscliffe	900	90	1,260	360	$\frac{1}{2}$	$\frac{1}{2}$	$\frac{1}{2}$	$\frac{1}{2}$
	Rokewood	1,800	180	2,520	720	1	1-10th	1	1-10th
	Shelford	900	90	1,260	360	$\frac{1}{2}$	$\frac{1}{2}$	$\frac{1}{2}$	$\frac{1}{2}$
	Steiglitz	900	90	1,260	360	$\frac{1}{2}$	$\frac{1}{2}$	$\frac{1}{2}$	$\frac{1}{2}$
	Winchelsea	900	90	1,260	360	$\frac{1}{2}$	$\frac{1}{2}$	$\frac{1}{2}$	$\frac{1}{2}$
	Winchelsea	900	90	1,260	360	$\frac{1}{2}$	$\frac{1}{2}$	$\frac{1}{2}$	$\frac{1}{2}$
	Heathcote	2,240	220	3,360	800	$\frac{1}{2}$	$\frac{1}{2}$	$\frac{1}{2}$	$\frac{1}{2}$
	Behuc	2,700	270	3,780	1,080	$\frac{1}{2}$	$\frac{1}{2}$	$\frac{1}{2}$	$\frac{1}{2}$
	Elmore	900	90	1,260	360	$\frac{1}{2}$	$\frac{1}{2}$	$\frac{1}{2}$	$\frac{1}{2}$
	Murchison	900	90	1,260	360	$\frac{1}{2}$	$\frac{1}{2}$	$\frac{1}{2}$	$\frac{1}{2}$
Heathcote	Redcastle	900	90	1,260	360	$\frac{1}{2}$	$\frac{1}{2}$	$\frac{1}{2}$	$\frac{1}{2}$
	Redesdale	900	90	1,260	360	$\frac{1}{2}$	$\frac{1}{2}$	$\frac{1}{2}$	$\frac{1}{2}$
	Rochester	900	90	1,260	360	$\frac{1}{2}$	$\frac{1}{2}$	$\frac{1}{2}$	$\frac{1}{2}$
	Rushworth	2,700	270	3,780	1,080	$\frac{1}{2}$	$\frac{1}{2}$	$\frac{1}{2}$	$\frac{1}{2}$
	Spring Creek	1,800	180	2,520	720	$\frac{1}{2}$	$\frac{1}{2}$	$\frac{1}{2}$	$\frac{1}{2}$
	Tooborac	900	90	1,260	360	$\frac{1}{2}$	$\frac{1}{2}$	$\frac{1}{2}$	$\frac{1}{2}$
	Whroo	900	90	1,260	360	$\frac{1}{2}$	$\frac{1}{2}$	$\frac{1}{2}$	$\frac{1}{2}$
	Kilmore	4,500	450	6,300	1,800	$\frac{1}{2}$	$\frac{1}{2}$	$\frac{1}{2}$	$\frac{1}{2}$
	Avenel	900	90	1,260	360	$\frac{1}{2}$	$\frac{1}{2}$	$\frac{1}{2}$	$\frac{1}{2}$
	Broadford	900	90	1,260	360	$\frac{1}{2}$	$\frac{1}{2}$	$\frac{1}{2}$	$\frac{1}{2}$
	Donnybrook	900	90	1,260	360	$\frac{1}{2}$	$\frac{1}{2}$	$\frac{1}{2}$	$\frac{1}{2}$
	Longwood	900	90	1,260	360	$\frac{1}{2}$	$\frac{1}{2}$	$\frac{1}{2}$	$\frac{1}{2}$
Kyneton	Pyalong	900	90	1,260	360	$\frac{1}{2}$	$\frac{1}{2}$	$\frac{1}{2}$	$\frac{1}{2}$
	Reedy Creek	900	90	1,260	360	$\frac{1}{2}$	$\frac{1}{2}$	$\frac{1}{2}$	$\frac{1}{2}$
	Seymour	1,800	180	2,520	720	$\frac{1}{2}$	$\frac{1}{2}$	$\frac{1}{2}$	$\frac{1}{2}$
	Kyneton	2,700	270	3,780	1,080	$\frac{1}{2}$	$\frac{1}{2}$	$\frac{1}{2}$	$\frac{1}{2}$
	Bacchus Marsh	900	90	1,260	360	$\frac{1}{2}$	$\frac{1}{2}$	$\frac{1}{2}$	$\frac{1}{2}$
	Ballan	1,800	180	2,520	720	$\frac{1}{2}$	$\frac{1}{2}$	$\frac{1}{2}$	$\frac{1}{2}$
	Blackwood	900	90	1,260	360	$\frac{1}{2}$	$\frac{1}{2}$	$\frac{1}{2}$	$\frac{1}{2}$
	Gisborne	900	90	1,260	360	$\frac{1}{2}$	$\frac{1}{2}$	$\frac{1}{2}$	$\frac{1}{2}$
	Lancefield	900	90	1,260	360	$\frac{1}{2}$	$\frac{1}{2}$	$\frac{1}{2}$	$\frac{1}{2}$
	Malmsbury	900	90	1,260	360	$\frac{1}{2}$	$\frac{1}{2}$	$\frac{1}{2}$	$\frac{1}{2}$
	Myrning	900	90	1,260	360	$\frac{1}{2}$	$\frac{1}{2}$	$\frac{1}{2}$	$\frac{1}{2}$
	Romsey	900	90	1,260	360	$\frac{1}{2}$	$\frac{1}{2}$	$\frac{1}{2}$	$\frac{1}{2}$
Maryborough	Trentham	900	90	1,260	360	$\frac{1}{2}$	$\frac{1}{2}$	$\frac{1}{2}$	$\frac{1}{2}$
	Tylden	900	90	1,260	360	$\frac{1}{2}$	$\frac{1}{2}$	$\frac{1}{2}$	$\frac{1}{2}$
	Woodend	1,800	180	2,520	720	$\frac{1}{2}$	$\frac{1}{2}$	$\frac{1}{2}$	$\frac{1}{2}$
	Maryborough	1,800	180	2,520	720	$\frac{1}{2}$	$\frac{1}{2}$	$\frac{1}{2}$	$\frac{1}{2}$
	Carisbrook	900	90	1,260	360	$\frac{1}{2}$	$\frac{1}{2}$	$\frac{1}{2}$	$\frac{1}{2}$
	Dunolly	1,800	180	2,520	720	$\frac{1}{2}$	$\frac{1}{2}$	$\frac{1}{2}$	$\frac{1}{2}$
	Inglewood	900	90	1,260	360	$\frac{1}{2}$	$\frac{1}{2}$	$\frac{1}{2}$	$\frac{1}{2}$
	Kingower	900	90	1,260	360	$\frac{1}{2}$	$\frac{1}{2}$	$\frac{1}{2}$	$\frac{1}{2}$
	Majorca	900	90	1,260	360	$\frac{1}{2}$	$\frac{1}{2}$	$\frac{1}{2}$	$\frac{1}{2}$
	Talbot	1,800	180	2,520	720	$\frac{1}{2}$	$\frac{1}{2}$	$\frac{1}{2}$	$\frac{1}{2}$
	Tarnagulla	900	90	1,260	360	$\frac{1}{2}$	$\frac{1}{2}$	$\frac{1}{2}$	$\frac{1}{2}$
	Wedderburne	900	90	1,260	360	$\frac{1}{2}$	$\frac{1}{2}$	$\frac{1}{2}$	$\frac{1}{2}$
Portland	Portland	2,700	270	3,780	1,080	$\frac{1}{2}$	$\frac{1}{2}$	$\frac{1}{2}$	$\frac{1}{2}$
	Balmoral	2,250	225	3,150	900	$\frac{1}{2}$	$\frac{1}{2}$	$\frac{1}{2}$	$\frac{1}{2}$
	Bransholme	2,250	225	3,150	900	$\frac{1}{2}$	$\frac{1}{2}$	$\frac{1}{2}$	$\frac{1}{2}$
	Casterton	2,250	225	3,150	900	$\frac{1}{2}$	$\frac{1}{2}$	$\frac{1}{2}$	$\frac{1}{2}$
	Coleraine	2,250	225	3,150	900	$\frac{1}{2}$	$\frac{1}{2}$	$\frac{1}{2}$	$\frac{1}{2}$
	Digby	1,350	135	1,890	540	$\frac{1}{2}$	$\frac{1}{2}$	$\frac{1}{2}$	$\frac{1}{2}$
	Edenhope	2,250	225	3,150	900	$\frac{1}{2}$	$\frac{1}{2}$	$\frac{1}{2}$	$\frac{1}{2}$
	Harrow	2,250	225	3,150	900	$\frac{1}{2}$	$\frac{1}{2}$	$\frac{1}{2}$	$\frac{1}{2}$
	Heywood	1,350	135	1,890	540	$\frac{1}{2}$	$\frac{1}{2}$	$\frac{1}{2}$	$\frac{1}{2}$
	Merino	2,250	225	3,150	900	$\frac{1}{2}$	$\frac{1}{2}$	$\frac{1}{2}$	$\frac{1}{2}$
	Sale	5,400	540	7,560	2,160	$\frac{1}{2}$	$\frac{1}{2}$	$\frac{1}{2}$	$\frac{1}{2}$
	Alborton	900	90	1,260	360	$\frac{1}{2}$	$\frac{1}{2}$	$\frac{1}{2}$	$\frac{1}{2}$
Sandhurst	Bairnsdale	2,700	270	3,780	1,080	$\frac{1}{2}$	$\frac{1}{2}$	$\frac{1}{2}$	$\frac{1}{2}$
	Bruthen	900	90	1,260	360	$\frac{1}{2}$	$\frac{1}{2}$	$\frac{1}{2}$	$\frac{1}{2}$
	Edwards Reef	900	90	1,260	360	$\frac{1}{2}$	$\frac{1}{2}$	$\frac{1}{2}$	$\frac{1}{2}$
	Livingstone Creek	2,700	270	3,780	1,080	$\frac{1}{2}$	$\frac{1}{2}$	$\frac{1}{2}$	$\frac{1}{2}$
	Grant	900	90	1,260	360	$\frac{1}{2}$	$\frac{1}{2}$	$\frac{1}{2}$	$\frac{1}{2}$
	Palmerston	900	90	1,260	360	$\frac{1}{2}$	$\frac{1}{2}$	$\frac{1}{2}$	$\frac{1}{2}$
	Rosedale	900	90	1,260	360	$\frac{1}{2}$	$\frac{1}{2}$	$\frac{1}{2}$	$\frac{1}{2}$
	Stradbroke	900	90	1,260	360	$\frac{1}{2}$	$\frac{1}{2}$	$\frac{1}{2}$	$\frac{1}{2}$
	Stratford	900	90	1,260	360	$\frac{1}{2}$	$\frac{1}{2}$	$\frac{1}{2}$	$\frac{1}{2}$
	Tarraville	900	90	1,260	360	$\frac{1}{2}$	$\frac{1}{2}$	$\frac{1}{2}$	$\frac{1}{2}$
	Toongabbie	900	90	1,260	360	$\frac{1}{2}$	$\frac{1}{2}$	$\frac{1}{2}$	$\frac{1}{2}$
	Traralgon	900	90	1,260	360	$\frac{1}{2}$	$\frac{1}{2}$	$\frac{1}{2}$	$\frac{1}{2}$
Sandhurst	Walhalla	1,800	180	2,520	720	$\frac{1}{2}$	$\frac{1}{2}$	$\frac{1}{2}$	$\frac{1}{2}$
	Warrangarra	900	90	1,260	360	$\frac{1}{2}$	$\frac{1}{2}$	$\frac{1}{2}$	$\frac{1}{2}$
Sandhurst	Sandhurst	3,600	360	5,040	1,440	$\frac{1}{2}$	$\frac{1}{2}$	$\frac{1}{2}$	$\frac{1}{2}$

FORAGE—continued.

DISTRICT.	STATION.	ESTIMATED QUARTERLY CONSUMPTION FOR POLICE HORSES.				STORAGE CAPACITY.			
		Oats.	Bran.	Hay.	Straw.	Oats.	Bran.	Hay.	Straw.
Sandhurst—continued.	Axedale ...	900	90	1,260	360	1	1	1	1
	Durham Ox ...	900	90	1,260	360	1	1	1	1
	Englehawk ...	900	90	1,260	360	1	1	1	1
	Huntly ...	900	90	1,260	360	1	1	1	1
	Kangaroo Flat ...	900	90	1,260	360	1	1	1	1
	Lockwood ...	900	90	1,260	360	1	1	1	1
	Marong ...	900	90	1,260	360	1	1	1	1
	Myer's Flat ...	900	90	1,260	360	1	1	1	1
	Raywood ...	900	90	1,260	360	1	1	1	1
	Serpentine Creek ...	900	90	1,260	360	1	1	1	1
	Strathfieldsaye ...	900	90	1,260	360	1	1	1	1
	Stawell ...	2,700	270	3,780	1,080	2	1-5th	2	1
	Dimboola ...	1,800	180	2,520	720	1	1-10th	1	1
	Glenorchy ...	900	90	1,260	360	1	1-10th	1	1
Swan Hill	Great Western ...	900	90	1,260	360	1	1-10th	1	1
	Horsham ...	1,800	180	2,520	720	2	1-5th	1	1
	Landsborough ...	900	90	1,260	360	1	1-10th	1	1
	Navarre ...	900	90	1,260	360	2	1-5th	2	1
	Swan Hill ...	2,240	224	3,136	736	2½	1-5th	2½	1
	Kerang ...	900	90	1,260	360	1	1	1	1
	Jamieson ...	2,700	270	3,780	1,080	2	1	2	1
	Alexandra ...	900	90	1,260	360	1½	1	2	1
	Darlingford ...	900	90	1,260	360	1	1	1	1
	Gaffney's Creek ...	900	90	1,260	360	1	1	1	1
Upper Goulburn	Jericho ...	900	90	1,260	360	1	1	1	1
	Maindample ...	1,800	180	2,520	720	1	1	1	1
	Mansfield ...	1,800	180	2,520	720	1	1-10th	1½	1
	Marysville ...	900	90	1,260	360	1	1	1	1
	Wood's Point ...	1,800	180	2,520	720	1	1	1	1
	Yea ...	900	90	1,260	360	1	1	1	1
(FOR ELECTRIC TELEGRAPH HORSES.)									
Belfast	Camperdown ...	900	90	1,260	360	1	1	1	1
	Hexham ...	900	90	1,260	360	1	1	1	1
Geelong	Geelong ...	900	90	1,260	360	1	1	1	1
	Longwood ...	900	90	1,260	360	1	1	1	1
Kilmore	Melbourne ...	3,600	360	5,040	1,440	3	1	3	1
	Kerang ...	900	90	1,260	360	1	1	1	1

Printed forms of tender and conditions of contract may be obtained from the Inspector of Stores, Melbourne, or from the officer in charge of police at each station, by whom also any information or explanation will be afforded to persons tendering.

Each station to be on a separate form of tender.

Tenders will be received for either oats, bran, hay, or straw; but if all be included in one tender, it may be accepted for one article only, if advisable.

Tenders must express the prices in words as well as in figures, and without alterations, erasures, or discrepancies.

As much forage as the storage will accommodate will be ordered at a time for the convenience of contractors.

The price must be per ton for hay and straw, and per bushel of 40 lbs. for oats and 20 lbs. for bran (net weight), including delivery at the stations and all charges; bags to be returned when empty.

Tenders not complying with the terms of advertisement will not be entertained.

The successful tenderer will be required to enter into a bond for one-third of the estimated amount of the contract, within ten days after the acceptance is notified. Two approved securities are required for contracts amounting to £150 and upwards, and one surety for contracts under £150.

Tenders failing to take up their accepted tenders, or failing to carry out their contracts satisfactorily, will be ineligible to again hold contracts for Government supplies.

All tenders must be enclosed in a separate envelope, marked "Tender for Forage," and deposited in the box at the Government Stores, King street; or, if sent by post, they must be addressed to the Chairman of the Tender Board, Stores and Transport Office, Melbourne.

The Government will not necessarily accept the lowest or any tender.

The decision of the Government will be made known by *Gazette* notice, and by letter to accepted tenderers.

CONDITIONS.

1. The hay to be eaten, good, sound and sweet and properly trussed; the straw to be wheaten, and both to be in all respects of the best quality; oats (colonial grown) and bran to be sound and sweet and of the best description.

2. The supplies are for police and telegraph horses, and are to be delivered on the order of the officer in charge of the district or station. The quantities stated in the schedule being only approximate, it must be understood that the Government may draw either more or less than those mentioned; and should new telegraph stations be formed, or additional horses be required to be stationed in any of the districts tendered for, the supplies required may be drawn from the contractor. The excess over the estimate will not, however, exceed during the whole year 50 per cent. of the estimated quarterly consumption.

3. The forage, when delivered, must be accompanied by the particulars of quantity, showing the net weight, to be endorsed on the back of the order, which, when signed by the officer in charge of the station for the net quantity received, will be returned to the contractor, and by him rendered in support of his account.

4. Each contractor will be required to prepare his own account in the prescribed form, and on presentation thereof to the officer in charge of the station or district, it will be forwarded for payment at the Treasury, Melbourne, or the Pay Office of the District, as may be indicated by the contractor on the account.

5. Should forage duly ordered under these contracts not be delivered within forty-eight hours of the time specified in the order for delivery, it will be competent for the department (should circumstances require it) to purchase the same at the risk of the contractor, from whose account any expense over and above the contract price is to be deducted.

6. In the event of a difference of opinion between the contractor and the officer receiving the forage as to quality of the same, it is to be decided by a board of survey, composed of persons named by the head of the department ordering the supply, and the decision of the board is to be considered final.

7. If the board shall decide that the forage is not of proper quality, it must be immediately replaced by the contractor, failing which it will be procured elsewhere, and the extra cost, if any, will be charged as in clause 5.

8. When a board of survey cannot be conveniently assembled, or when, from some other cause, injury would accrue either to the public service or to the contractor by waiting for a board of survey, the officer in charge will have the power to reject such supplies as are obviously of inferior quality, it being understood that he will be responsible to the Government for so doing; and the contractor must take back the rejected forage, and supply good in its stead, failing which it will be obtained by the officer requiring it, and the expense will be charged as in clause 5.

9. A repetition of irregularity in the quantity or quality of the forage, or of delay in delivering or replacing it when required, will subject the contractor, upon report from the Tender Board, to such mulct not exceeding £20, as the Government may direct. It will also be in the power of the Government, upon such repetition, to terminate the contract forthwith.

10. Contractors are not at liberty to transfer their contracts under cover of power of attorney, coupled with an interest or otherwise; and no such transfer will be recognised by the Government.

11. It will be competent for the Inspector of Stores, on behalf of the Government, or for the contractor on his own behalf, to terminate the contract, by giving in writing a notice of three full calendar months to that effect, it being understood that such notice can only be given from the first day of a month, and provided that no such notice can be given before the 30th September, 1869; and in the event of a station being discontinued or any change in the supplies required, the contractor will receive the earliest possible intimation.

Treasury,
Melbourne, 12th February, 1869.

JAMES McCULLOCH,
Treasurer.

LEASE OF TOLL-GATE.

TENDERS will be received until Twelve o'clock on Friday, the 19th February, for lease of the Brandy Creek Toll-gate, on the Melbourne to Sale road, from the 1st of March to the 31st December, 1869, both inclusive.

The conditions of lease may be seen at the Roads and Bridges Office, Melbourne, and at the District Surveyor's Office, at Sale.

The Board will not necessarily accept any tender.

Persons tendering for the above are requested to be in attendance personally or by agent at the Board Room, La Trobe street west, at the hour above named, and must forward with their tenders a remittance equivalent to one month's proposed rent, otherwise the tender will not be entertained.

Cheques marked or unmarked will not under any circumstances be accepted.

C. E. JONES,
Commissioner of Railways and Roads.

FIREWOOD.

TENDERS will be received at this Court House until Noon of the 19th of February next, for the supply of Firewood to the various Government Departments at Kyneton, during the year 1869.

Forms of tender and full particulars can be obtained at this office.

JOHN C. THOMSON,
Chairman of the Tender Board.

Court House,
Kyneton, 25th January, 1869.

FIREWOOD AND WATER AT JAMIESON.

TENDERS will be received at the Court House, Jamieson, until Noon of the 1st day of March next, for the supply of Firewood and Water to the various Government Departments at Jamieson requiring the same during the year 1869.

Full particulars can be obtained at the office of the undersigned.

THOMAS SMALLMAN,
Clerk of Courts,
For the Chairman of the Tender Board.

Court House,
Jamieson, 8th February, 1869.

Police Sales.

TARADALE.

THE undermentioned confiscated goods, seized and confiscated under the Act No. 227, will be sold by auction, at the Taradale Police Station, at Twelve noon on Saturday, the 20th of February, 1869.

2 barrels containing ale
1 empty ale barrel.

FREDK. C. STANDISH,
Chief Commissioner of Police.
Police Department, Chief Commissioner's Office,
Melbourne, 10th February, 1869.

THE GOVERNMENT GAZETTE.

SUBSCRIPTIONS.—The subscription, including Postage, will be at the rate of £2 per annum, or 10s. per quarter, payable in advance.

Subscriptions are required to terminate with the quarters ending March, June, September, or December; a less period than three months cannot be subscribed for.

ADVERTISEMENTS will be charged at the uniform rate of Sixpence per line throughout.

POSTAGE STAMPS cannot in any case be received in payment from any place at which Post Office Orders are issued, and under any circumstances are subject to a DEDUCTION AT THE RATE OF ONE SHILLING IN THE POUND.

THE GOVERNMENT GAZETTE is published on FRIDAY EVENING in each week, and Notices for insertion must be received by the Government Printer on or before Ten o'clock of the day preceding the day of publication.

Single copies of the GOVERNMENT GAZETTE 1s. 6d. each—(if paid in postage stamps 1s. 7d.)

* * All payments are required in advance, and Letters and Remittances should be addressed to "The Government Printer, Melbourne."

January, 1869.

NOTICE.

MESSRS. GORDON AND GOTCH, News Agents, of Great Collins street west, Melbourne, and 231, George street, Sydney, and

MR. HENRY FRANKS, Bookseller and Stationer, Market square, Geelong, have been appointed Agents to receive Advertisements and Subscriptions for the *Government Gazette*. A copy of the *Gazette* is filed at each place for public reference.

Private Advertisements.

JAMES BOYD, DECEASED.

PURSUANT to *The Statute of Trusts 1864*, notice is hereby given that all creditors and other persons having any claims or demands against or upon the estate of James Boyd the younger, late of Longerenong, in the colony of Victoria, saddler, deceased, intestate (who died at Longerenong aforesaid, on the fifteenth day of November, in the year of our Lord One thousand eight hundred and sixty-seven), and letters of administration of whose personal estate and effects were granted and committed by the Supreme Court of the said colony, in its ecclesiastical jurisdiction, on the fourth day of February, One thousand eight hundred and sixty-nine, to Samuel Wilson of Longerenong aforesaid, gentleman, the duly appointed attorney under power of James Boyd the elder, of Ballymena, in the county of Antrim, in Ireland, the father and next of kin of the said James Boyd the younger, deceased, are hereby required to send particulars, in writing, of such claims or demands, on or before the twentieth day of March now next ensuing, to the said Samuel Wilson, under cover, addressed to Mr. Edward Michael Townsend O'Halloran, of 41 and 43, Queen street, in the city of Melbourne, in the said colony, solicitor for the said Samuel Wilson; and that after the last-mentioned day the said Samuel Wilson will proceed to distribute the assets of the said James Boyd the younger, deceased, amongst the parties entitled thereto, having regard only to the claims of which the said Samuel Wilson shall then have had notice, and that he will not be answerable or liable for the assets so distributed, or any part thereof, to any person of whose claim he shall not then have had notice.

Dated this 4th day of February, A.D. 1869.

EDWARD MICHAEL TOWNSEND O'HALLORAN,
41 and 43, Queen street, Melbourne,
No. 499 Solicitor for the said Samuel Wilson.

JOSEPH CORRY, DECEASED.

PURSUANT to *The Statute of Trusts 1864*, notice is hereby given that all creditors having any claims or demands against or upon the estate of Joseph Corry, late of Hawthorn, in the colony of Victoria, gentleman, deceased (who died at Hawthorn aforesaid on the twenty-seventh day of February, in the year of our Lord One thousand eight hundred and sixty-eight), are hereby required to send particulars, in writing, of such claims or demands, on or before the first day of April now next ensuing, to Edward Michael Townsend O'Halloran, of numbers forty-one and forty-three, Queen street, in the city of Melbourne, in the said colony, solicitor for Henry Upton Alcock, of the said city of Melbourne, timber merchant, the surviving executor appointed by the will of the said Joseph Corry, deceased; and that after the last-mentioned day the said Henry Upton Alcock, as such surviving executor as aforesaid, will proceed to distribute the assets of the said Joseph Corry, deceased, amongst the parties entitled thereto, having regard only to the claims of which he, the said Henry Upton Alcock, shall then have had notice, and that he will not be answerable or liable for the assets so distributed, or any part thereof, to any person of whose claim he shall not then have had notice.

Dated this ninth day of February, A.D. 1869.

E. M. T. O'HALLORAN,
41 and 43, Queen street, Melbourne,
No. 501 Solicitor for the said Henry Upton Alcock.

JAMES WARD, DECEASED.

PURSUANT to *The Statute of Trusts 1864*, notice is hereby given that all creditors and other persons having any claims or demands against or upon the estate of James Ward, late of Maldon, in the colony of Victoria, gold miner, deceased, intestate (who died at Maldon aforesaid on the tenth day of April, in the year of our Lord One thousand eight hundred and sixty-eight), and letters of administration of whose personal estate and effects were granted and committed by the Supreme Court of the said colony, in its ecclesiastical jurisdiction, on the fourth day of February, One thousand eight hundred and sixty-nine, to Robert Oswald and Thomas Polsue, of Maldon aforesaid, gentlemen, the duly appointed attorneys under power of William Ward, of Kilturk, in the county of Fermanagh, in Ireland, the father and next of kin of the said James Ward, deceased, are hereby required to send particulars, in writing, of such claims or demands, on or before the twentieth day of March now next ensuing, to the said Robert Oswald and Thomas Polsue, under cover, addressed to Mr. Edward Michael Townsend O'Halloran, of 41 and 43, Queen street, in the city of Melbourne, in the said colony, solicitor for the said Robert Oswald and Thomas Polsue; and that after the last-mentioned day the said Robert Oswald and Thomas Polsue will proceed to distribute the assets of the said James Ward, deceased, amongst the parties entitled thereto, having regard only to the claims of which they, the said Robert Oswald and Thomas Polsue, shall then have had notice; and that they will not be answerable or liable for the assets so distributed, or any part thereof, to any person of whose claim they shall not then have had notice.

Dated this 4th day of February, A.D. 1869.

EDWARD MICHAEL TOWNSEND O'HALLORAN,
41 and 43, Queen street, Melbourne, Solicitor for
No. 500 the said Robert Oswald and Thomas Polsue.

NOTICE is hereby given that the Office of the "Mount Bolton Boiling-down Company (limited)," is situated at Mount Bolton, in the parish of Addington, county of Talbot.

Dated this tenth day of February, 1869.

WILLIAM SMITH,
Secretary of said Company.
No. 514

HUGH-BUNTINE, DECEASED.

PURSUANT to *The Statute of Trusts 1864*, notice is hereby given that all creditors and other persons having any claims or demands against or upon the estate of Hugh Buntine, late of Rosedale, in the colony of Victoria, farmer and mail contractor, deceased (who died on the eleventh day of August last, administration of whose goods, chattels, credits, and effects was granted by the Supreme Court of the Colony of Victoria, in its ecclesiastical jurisdiction, on the nineteenth day of November, one thousand eight hundred and sixty-eight, to John Buntine, of near Heyfield, in said colony, farmer), are hereby required to send the particulars, in writing, of such claims or demands, to the undersigned, the solicitor for said John Buntine, the administrator, on or before the first day of April next ensuing; after which said first day of April next, the said administrator will proceed to distribute the assets of said Hugh Buntine, deceased, among the parties entitled thereto, having regard only to the claims, debts, and demands of which he the said administrator shall then have had notice, and that he will not be answerable or liable for the assets so paid, applied, or distributed, or any part thereof, to any person or persons of whose claim he shall not then have had notice.

Dated this 2nd day of February, 1869.

ROBERT BUSHE,

Foster street, Sale, solicitor for John Buntine,
the administrator.

No. 502

AUSTRALIAN MUTUAL PROVIDENT SOCIETY.

PURSUANT to an Act of Parliament of Victoria, No. 214, intituled *An Act for conferring certain Powers on the Australian Mutual Provident Society*: Notice is hereby given that Professor John Smith, doctor of medicine, and George King, Joshua Frey Josephson, and Samuel Lyons, all of Sydney, in the colony of New South Wales, esquires, respectively, duly retired from the directory, in Sydney, of the said society, and have been respectively re-elected directors thereof.

That Michael Egan Murnin, of Sydney aforesaid, has been duly elected director, in Sydney, of the said society, in the room of the Honorable Alexander Campbell resigned.

That Edwin Thomas Beilby, of Sydney aforesaid, has been duly elected director, in Sydney, of the said society, in the room of the said Michael Egan Murnin, esquire, resigned.

Dated the third day of February, 1869.

NICHOLAS MAINE,

Resident Secretary and Secretary of the said
Society in Melbourne.

No. 494

SHIRE OF BANNOCKBURN.

SPECIAL ORDER.

THE following Special Order was agreed to the eighteenth day of November, 1868, and confirmed on the twelfth day of January, 1869:—That the toll-gate known as the Inverleigh Gate be removed from its present position to the east side of, and as near as possible to the bridge over the Native Hut Creek on the lower western main road. The scale of tolls to be collected at this gate to be that prescribed by the Order in Council of 9th May, 1864, that is to say,—

Tolls for Cattle, &c.	s.	d.
For every sheep, lamb, pig, or goat	...	0 0½
ox or head of neat cattle	...	0 1
horse, mare, ass, or mule	...	0 3

Tolls for Vehicles.

For every gig, chaise, coach, chariot, or other such carriage constructed on springs—	
If drawn by one horse or other animal	0 6
Ditto, if drawn by two horses or other animals	1 0
Ditto, if drawn by three horses or other animals	1 6
And 6d. for each additional horse or other animal drawing.	

For every Cart, Dray, Waggon, Wain, or other such Vehicle.	With Tires of Wheels		
	Not exceeding six inches in width.	Exceeding six inches and not exceeding nine inches in width.	Exceeding nine inches in width.
	s. d.	s. d.	s. d.
If drawn by one horse or animal	1 0	0 6	0 3
If drawn by two horses or other animals	1 6	0 9	0 4½
If drawn by three horses or other animals	2 0	1 0	0 6
If drawn by four horses or other animals	2 6	1 3	0 8
If drawn by five horses or other animals	3 0	1 6	0 9
If drawn by six horses or other animals	3 6	1 9	0 11
And for each additional horse or other animal drawing	0 6	0 3	0 2
For every cart, dray, or other such vehicle laden with manure	0 1

Tolls payable one way only for going and returning on the same day.

(Signed) J. M. HALL, President.
JAMES HUIE, Secretary.

The foregoing Special Order was confirmed by His Excellency the Governor in Council on the 21st day of January, 1869.
No. 497

SPECIAL ORDER OF THE SHIRE COUNCIL OF BUNINYONG.

THE Council of the Shire of Buninyong did, on the 17th day of December, make the following Special Order, viz.:—"That the check toll-bar near the Railway bridge, at Warrenheip, be abolished, and another check bar erected in its stead near the Cremorne Hotel, within the shire boundary; the last-mentioned toll to clear the south road toll and vice versa, and that the scale of tolls to be collected at the toll-gate referred to be the same as prescribed by the Governor in Council on the 9th May, 1864, that is to say:—

Tolls for Cattle, &c.	s.	d.
For every sheep, lamb, pig, or goat	...	0 0½
ox or head of neat cattle	...	0 1
horse, mare, ass, or mule	...	0 3

Tolls for Vehicles.

For every gig, chaise, coach, chariot, or other such carriage constructed on springs—	
If drawn by one horse or other animal	0 6
If drawn by two horses or other animals	1 0
If drawn by three horses or other animals	1 6
And 6d. for each additional horse or other animal drawing.	

For every Cart, Dray, Waggon, Wain, or other such Vehicle.	With Tires of Wheels		
	Not exceeding six inches in width.	Exceeding six inches and not exceeding nine inches in width.	Exceeding nine inches in width.
	s. d.	s. d.	s. d.
If drawn by one horse or other animal	1 0	0 6	0 3
If drawn by two horses or other animals	1 6	0 9	0 4½
If drawn by three horses or other animals	2 0	1 0	0 6
If drawn by four horses or other animals	2 6	1 3	0 8
If drawn by five horses or other animals	3 0	1 6	0 9
If drawn by six horses or other animals	3 6	1 9	0 11
And for each additional horse or other animal drawing	0 6	0 3	0 2

Tolls payable one way only for going and returning on the same day.

The said Special Order was confirmed by the said Council on the 14th January, 1869.

GEO. A. HALE,
President.
WM. CLARKE,
Secretary.

The foregoing Special Order was confirmed by His Excellency the Governor in Council on the 1st of February, 1869.

C. E. JONES,

Commissioner of Railways and Roads.

No. 518

BOROUGH OF BELFAST.

NOTICE is hereby given that on the 3rd day of February, 1869, the Council of the Borough of Belfast appointed

Mr. WILLIAM SAMUELS
to be a Manager of the Belfast Borough Common, in place of Mr. William Beaver resigned.

By order of the Council, WILLIAM BARRETT,

4th February, 1869. Town Clerk.
No. 495

TARADALE GENERAL CEMETERY.

ABSTRACT Account of Receipts and Expenditure for the year ending 31st December, 1868.

	RECEIVED.	£	s.	d.
Fees for interments	...	20	1	0
Ground sold	...	6	6	0
Balance from 1867	...	28	13	9½
		54	19	9½
	EXPENDED.	£	s.	d.
Sexton's fees (10s.)	...	9	10	0
Improvements, repairs, &c.	...	31	17	6
Agent's commission on 21 burials (10s.)	...	10	10	0
Balance in hand	...	3	2	3½
		54	19	9½

We do hereby certify that we have examined the above accounts and compared them with vouchers, and found them correct.

THOMAS ORWIN,
H. GARDEN,
WILLIAM LEVELEN, } Trustees.

Declared before me this 8th February, 1869—
G. B. BERRY, J.P.

No. 49

NOTICE is hereby given that the Office of "The Hepburn Mineral Water Company (limited)," is situate in Victoria Chambers, Vincent street, in the borough of Daylesford, in the colony of Victoria.

Dated the eighth day of February, One thousand eight hundred and sixty-nine.

JAMES EDWARD GEAKE,
Daylesford, solicitor to the said Company.

Witness—
ALLAN GARLAND,
Clerk to J. E. Geake.

No. 498

PATENT FOR IMPROVEMENTS IN BUDDLES.

THIS is to notify that John Lewis, of Clunes, did, on the twenty-fourth day of September, 1868, deposit at the office of the Chief Secretary, in Melbourne, a specification or instrument in writing, under his hand and seal, particularly describing and ascertaining the nature of the said invention, and in what manner the same is to be performed; and that by reason of such deposit the said invention is protected and secured to him exclusively for the term of six calendar months thence next ensuing: And I do further notify that the said John Lewis has given notice, in writing, at my chambers, of his intention to proceed with his application for letters patent for the said invention, and that I have appointed Monday, the eight day of March next, at eleven o'clock in the forenoon, at my chambers, to hear and consider the said application, and all objections thereto; and I do hereby require all persons having an interest in opposing the grant of such letters patent, to leave on or before the fourth day of March, at my chambers in Melbourne, particulars in writing of their objections to the said application, otherwise they will be precluded from urging the same.

Given under my hand this fifth day of February, A.D. 1869.
GEO. PATON SMITH,
Attorney-General.

Crown Law Offices,
192, Collins street east.

No. 517

PATENT FOR AN INVENTION FOR A NEW MEAT-PRESERVING PROCESS.

THIS is to notify that Patrick Hayes, of Footscray, near Melbourne, gentleman, did, on the tenth day of February, 1869, deposit at the office of the Chief Secretary, in Melbourne, a specification or instrument in writing, under his hand and seal, particularly describing and ascertaining the nature of the said invention, and in what manner the same is to be performed; and that by reason of such deposit the said invention is protected and secured to him exclusively for the term of six calendar months thence next ensuing: And I do further notify that the said Patrick Hayes has given notice, in writing, at my chambers, of his intention to proceed with his application for letters patent for the said invention, and that I have appointed Monday, the fifteenth day of March next, at eleven o'clock in the forenoon, at my chambers, to hear and consider the said application and all objections thereto; and I do hereby require all persons having an interest in opposing the grant of such letters patent to leave on or before the eleventh day of March, at my chambers in Melbourne, particulars in writing of their objections to the said application, otherwise they will be precluded from urging the same.

Given under my hand this tenth day of February, A.D. 1869.
GEO. PATON SMITH,
Attorney-General.

Crown Law Offices,
192, Collins street east.

No. 506

DUNOLLY DISTRICT HOSPITAL.

BYE-LAW.

A. At the annual meeting in January five contributors shall be appointed to act as extraordinary members of committee. Such extraordinary members shall have power to attend and vote at all committee meetings, but their seats shall not become vacant through non-attendance, as prescribed for ordinary members by Rule 11.
B. In the event of any vacancy occurring in the office of extraordinary members, the general committee shall appoint some contributor to fill such vacancy until the next annual meeting.
Adopted at a monthly meeting of committee held on the 6th June, 1868.

GEORGE COOK,
President.
CHAS. DICKER,
Secretary.

Confirmed at the annual meeting of contributors, held at the Town Hall, Dunolly, on Thursday, 14th January, 1869.

(L.S.)

GEORGE COOK,
Chairman and President.
CHAS. DICKER,
Secretary.

No. 520

In the Supreme Court of the } *Fi. Fa.*—27.
Colony of Victoria.

HARRY AND ANOTHER v. WYMOND.
TAKE notice that, under and by virtue of the above writ of *Fieri Facias*, the Sheriff of the Ballarat Circuit District will cause to be sold by public auction, on Saturday, the 13th day of March, 1869, at Twelve o'clock noon, at the City of London Hotel, Lydiard street, Ballarat, all the right, title, and interest (if any) of the above-named defendant in and to all that piece or parcel of land, situate, lying, and being in the town of Ballarat, county of Grenville, and colony of Victoria, being portion of allotment number two of section number 4, and bounded as follows, namely:—Commencing at the south-west corner of the said allotment, thence in a line bearing north ninety feet; said allotment, thence in a line bearing north ninety feet; bounded on the west by Armstrong street; on the north by a private road or right-of-way ten feet wide, bearing east by the other part of the said allotment bearing south ninety feet; and on the south by Sturt street, bearing west seventy feet, home to the commencing point; together with all improvements thereon, without this execution be previously satisfied.

Terms—Cash.

JOSEPH IZOD,
Sheriff's Officer.

Sheriff's Office, Ballarat, 6th February, 1869.

No. 522

In the Supreme Court of the } *In Insolvency.*
Colony of Victoria.

In the matter of JOHN MOYLE, of Ballarat, in the colony of Victoria, miner, an insolvent debtor.

NOTICE is hereby given, that the above-named John Moyle intends to apply to the Commissioner of Insolvent Estates for the Geelong Circuit District, at the Court House, Myer's street, Geelong, on Wednesday the thirty-first day of March, 1869, at Eleven o'clock in the forenoon, for a certificate of discharge herein pursuant to the Acts of Council in that case made and provided.

Dated this 10th day of February, 1869.

J. LONGVILLE PRICE,
Yarra street, Geelong,
Agent for J. V. M. Hitchens, Solicitor
for the said Insolvent.

No. 519

In the Supreme Court of the } *Fi. Fa.*—No. 12612.
Colony of Victoria.

MUST. v. THOMSON.

NOTICE is hereby given that under and by virtue of the above writ of *Fieri Facias* the Sheriff of the Ballarat Circuit District will cause to be sold by public auction, at the Victoria Hotel, Grey street, Hamilton, at the hour of Twelve o'clock noon of Tuesday, the 16th day of March, 1869, all the right, title, and interest (if any) of the above-named defendant in and to the following:—

Lands in fee-simple.

County.	Parish.	Section.	Allotment.	Subdivision.	Containing more or less.
Normanby	Murndal	A	1	A	60 0 27
"	"	B	1	A	53 0 10
"	"	B	2	A	53 3 0
"	"	B	3	A	61 2 32
"	"	B	4	A	57 2 0
"	"	B	5	A	50 3 15
"	"	B	5	A	55 0 21
"	"	A	1	B	60 0 4
"	"	A	2	A & B	120 0 15
"	"	A	3	A & B	123 0 5
"	"	B	1	B	53 3 30
"	"	B	2	B	53 3 0
"	"	B	3	B	61 2 32
"	"	B	4	B	57 2 0
"	"	B	5	B	50 3 15
"	"	B	5	B	55 0 25
"	"	"	"	pre-emptive section of Parkhill	640 0 0
Dundas	Redruth	"	8	1	41 2 9
"	"	"	8	2	47 1 23
"	"	"	8	3	48 0 9
"	"	"	8	5	36 2 25
"	"	"	8	6	43 0 30
"	"	"	8	7	36 1 11
"	"	"	8	8	32 0 3
Dundas	Hilgay	"	26	6	107 1 0
"	"	"	27	4	123 2 23

Land under certificate.

Dundas ... Hilgay ... 26 5a, 5b ... 108 3 7
unless this execution be previously satisfied.

Terms—Cash.

GEO. CHAS. FRICKER,
Sheriff's Officer.

Sheriff's Office,
Hamilton, 9th February, 1869.

No. 521

In the Supreme Court of the } *Fi. Fa.*—No. 12,678.
Colony of Victoria.

Between RAPIDPORT AND OTHERS, Plaintiffs,
and
JONES, Defendant.

NOTICE is hereby given that the Sheriff of the colony of Victoria will cause to be sold by auction, on Thursday the 18th day of March, 1869, at the hour of Two o'clock in the afternoon, at the Supreme Court Hotel, La Trobe street east, in the city of Melbourne, under this execution, unless previously satisfied, all the right, title, and interest (if any) of the defendant in and to allotment 7, section 3, and 8 of section 4, and part of allotment 6 of section 3, township of Alexandra, and fronting Grant street; together with the New York and Jordan Hotel, and a substantial cottage, with all other buildings and erections on said land, situate in the colony of Victoria.

Terms—Cash on the fall of the hammer.
Dated the 9th day of February, 1869.

ANTHONY BRADY,
Sheriff's Officer.

No. 504

SHIRE OF WARANGA.

AT the monthly meeting of the Waranga Shire Council, held this day, the following gentlemen were appointed Managers of the Burnswang Farmers' Common:—

Mr. JOHN FERGUSON,
Mr. MICHAEL PURCELL,
Mr. HENRY BARROW,
Mr. JOHN TURNER,
Mr. ELISHA BRADFORD.

HENRY B. PITMAN,
Secretary.

Waranga Shire Hall,
Rushworth, 3rd February, 1869.

No. 493

RED STREAK QUARTZ AND ALLUVIAL GOLD MINING COMPANY (REGISTERED).

MEMORIAL.

I, THE undersigned James Wallis, hereby make application to register the Red Streak Quartz and Alluvial Gold Mining Company (registered), under the provisions of the Mining Companies Limited Liability Act 1864; and I do solemnly and sincerely declare that the following statement is, to the best of my belief and knowledge, true in every particular, namely:—

1. The name and style of the company is the "Red Streak Quartz and Alluvial Gold Mining Company (registered)."
2. The place of operations is at Ballarat East.
3. The nominal capital of the company is Twelve thousand pounds, in four thousand shares of Three pounds each.
4. The amount already paid up is One thousand five hundred pounds.
5. The name of the manager is John Wallis.
6. The office of the company is at the Chamber of Commerce, Sturt street, Ballarat.
7. The names and several residences of the shareholders, and the number of shares held by each at this date, are as follow:—

Hans Evans, Ballarat, 200; Henry Jones, Ballarat, 200; Louis Tempe, Ballarat, 200; Lauritz Peterson, Ballarat, 200; James Wallis, Ballarat, 200; Thomas Cornish, Ballarat, 400; James Dunstan, Ballarat, 240; Henry Nankervis, Ballarat, 440; Frank Collins, Ballarat, 200; Daniel Smith, Ballarat, 80; Thomas Barnett, Ballarat, 280; Nicholas Crowgey, Ballarat, 80; Richard Cornish, Ballarat, 280; James Eddy, Ballarat, 280; John Odgers, Ballarat, 120; Thomas Reed, Ballarat, 120; William Nankervis, Ballarat, 40; W. P. Whitcombe, Ballarat, 200; Thomas Peters, Ballarat, 40; John H. Ellis, Ballarat, 40; John M. Downs, Ballarat, 40; William Bold, Ballarat, 40; Isaac Odgers, Ballarat, 40; William Dunn, Ballarat, 40; William Poole, Ballarat, 80.—Total, 4000.

Dated this 10th day of February, 1869.

JAMES WALLIS,
Manager.

Witness to signature—
WILLIAM GOOCH.

No. 510

PRIDE AND STRINGER'S MINING COMPANY (REGISTERED).

I, THE undersigned George Frederick Smith, hereby make application to register the Pride and Stringer's Mining Company (registered), under the provisions of the Mining Companies Limited Liability Act 1864; and I do solemnly and sincerely declare that the following statement is, to the best of my belief and knowledge, true in every particular, namely:—

1. The name and style of the company is the "Pride and Stringer's Mining Company (registered)."
2. The place of operations is at Clear Creek, near Yackandandah, Beechworth.
3. The nominal capital of the company is Eighteen thousand pounds, in three thousand shares of Six pounds each.
4. The amount already paid up is Fourteen thousand pounds.
5. The name of the manager is George Frederick Smith.
6. The office of the company is at No. 1, Bath street, Ballarat.
7. The names and several residences of the shareholders, and the number of shares held by each at this date, are as follow:—

Name and Residence.	No. of Shares.
J. Dempster, Beechworth	20
Richard Parker, Beechworth	50
William Norman, Beechworth	20
Matthew Robson, Ballarat	50
John Horn, Beechworth	28
James Wheeler, Beechworth	347
William Telford, Beechworth	135
John Turner, Beechworth	135
Charles Chalmers, Beechworth	135
John Ditchburn, Ballarat	100
James Croyle, Ballarat	100
Thomas Gabriel Fitzgerald, Blackwood	10
William Leonard, Ballarat	50
William Telford, Beechworth	50
John Turner, Beechworth	50
Charles Chalmers, Beechworth	50
Leopold Kabat, Beechworth	100
Felix Kabat, Melbourne	200
James Valentine Tarte, Ballarat	250
Robert Ditchburn, Ballarat	1070
John Ditchburn, Ballarat	50
Total	3000

Dated this sixth day of February, 1869.

G. F. SMITH,
Manager.

Witness to signature—
J. SCOTT SMITH.

No. 513

NORTH GERMAN QUARTZ MINING COMPANY (REGISTERED).

I, the undersigned William Bickham Rodier hereby make application to register the North German Quartz Mining Company (registered), under the provisions of the Mining Companies Limited Liability Act 1864; and I do solemnly and sincerely declare that the following statement is, to the best of my belief and knowledge, true in every particular, namely:—

1. The name and style of the company is the "North German Quartz Mining Company (registered)."
2. The place of operations is at Chinaman's Flat, Maryborough.

3. The nominal capital of the company is Seven thousand two hundred pounds, in two thousand four hundred shares of Three pounds each.
4. The amount already paid up is Twelve hundred pounds.
5. The name of the manager is William Bickham Rodier.
6. The office of the company is at Sturt street, Ballarat.
7. The names and several residences of the shareholders, and the number of shares held by each at this date, are as follow:—

Names and Residences.	No. of Shares.
Jacob Hansen, Ballarat	300
Gabriel Herman, Ballarat	200
William Malesky, Talbot	200
Emanuel Steinfeld, Ballarat East	200
Andrew J. Forbes, Ballarat East	200
Charles Werner, Maryborough	160
Alexander Von Hamerstein, Maryborough	160
Alexander Lowenstein, Maryborough	180
Morgan Lee, Ballarat	100
William B. Rodier, Ballarat East	100
Edward I. Rosenblum, Ballarat East	100
George St. Fincham, Ballarat East	40
Daniel Brophy, Ballarat	100
Albert Aeschmann, Ballarat	100
George Clendinning, Ballarat East	60
James O'Meara, Ballarat East	60
Jens Jensen, Ballarat	40
John Munro, Ballarat	40
William Leyshon, Ballarat East	20
John B. Ballentine, Ballarat	20
Joseph Levy, Ballarat	20
Total	2400

Dated at Ballarat, this 8th day of February, One thousand eight hundred and sixty-nine.

W. B. RODIER,
Manager.

Witness to signature—
J. F. ARMITAGE.

No. 511

EMPIRE QUARTZ MINING COMPANY (REGISTERED).

I, THE undersigned Peter Galbraith, hereby make application to register the Empire Quartz Mining Company (registered), under the provisions of the Mining Companies Limited Liability Act 1864; and I do solemnly and sincerely declare that the following statement is, to the best of my belief and knowledge, true in every particular, namely:—

1. The name and style of the company is "The Empire Quartz Mining Company (registered)."
2. The place of operations is on the Dividing Range, near Landsborough.
3. The nominal capital of the company is Five thousand pounds, in two thousand five hundred shares of Two pounds each.
4. The amount already paid up is One thousand pounds, represented by five hundred paid-up shares.
5. The name of the manager is Peter Galbraith.
6. The office of the company is at Maunce street, Reefs, Pleasant Creek.
7. The names and several residences of the shareholders, and the number of shares held by each at this date, are as follow, viz:—

Names and Residences.	No. of Shares.
John Neil, Pleasant Creek	125
William Candy, Pleasant Creek	200
Alfred B. Cleme, Pleasant Creek	50
George J. Bartleman, Pleasant Creek	50
William Mann, Pleasant Creek	150
Thomas Stubbs, Pleasant Creek	50
Joseph Walters, Pleasant Creek	50
Walter S. Grieve, Pleasant Creek	150
Edwin J. Bennett, sen., Pleasant Creek	150
Edward L. Whitehead, Pleasant Creek	50
John W. White, Pleasant Creek	50
James B. Cousens, Pleasant Creek	50
Alexander D. Jeffrey, Mokepilly	50
Thomas Miller, Pleasant Creek	50
William A. Layzell, Pleasant Creek	50
Edwin J. Bennett, jun., Pleasant Creek	25
Benjamin Lloyd, Pleasant Creek	50
Andrew Byrne, Pleasant Creek	50
Peter Galbraith, Pleasant Creek	125
Oscar C. Hayden, Pleasant Creek	50
Robert E. Evans, Pleasant Creek	50
Samuel S. Bury, Pleasant Creek	50
Mary A. Mayne, Stawell	50
George Cruikshank, Pleasant Creek	100
Murdoch Campbell, Pleasant Creek	50
Edward Evans, Landsborough	50
David F. Aherne, Pleasant Creek	50
George Carr, Pleasant Creek	50
George Ramsay, Pleasant Creek	200
William J. Shorter, Landsborough	50
John Jones, Landsborough	50
Robert Henry, Ballarat	25
William F. Roberts, Ballarat	50
George B. N. Bristow, Pleasant Creek	25
Murdoch McQuarrie, Pleasant Creek	50
Donald Frazer, Pleasant Creek	25
Total	2500

Dated this 8th day of February, 1869.

P. GALBRAITH,
Manager.

Witness to signature—
WM. ORRELLIN.

No. 507

OPOSSUM QUARTZ MINING COMPANY (REGISTERED).

I, THE undersigned Thomas Champney Davy, hereby make application to register the Opossum Quartz Mining Company (registered), under the provisions of the Mining Companies Limited Liability Act 1864; and I do solemnly and sincerely declare that the following statement is, to the best of my belief and knowledge, true in every particular, namely:—

1. The name and style of the company is "The Opossum Quartz Mining Company (registered)."
2. The place of intended operations is at Gordons.
3. The nominal capital of the company is Nine thousand pounds, in three thousand shares of Three pounds each.
4. The amount already paid is One thousand five hundred pounds.
5. The name of the manager is Thomas Champney Davy.
6. The office of the company is at Temple Chambers, Lydiard street, Ballarat.
7. The names and several residences of the shareholders, and the number of shares held by each at this date, are as follow:—

Names and Residences.	No. of Shares.
Charles Belling, Gordons	36
W. F. Byrne, Ballarat	90
John Burgess, Ballarat	96
J. Brown, Ballarat	48
Anne Baxter, Ballarat	36
Archibald Carmichael, Ballarat	198
Alexander Campbell, Gordons	78
Robert Ditchburn, Ballarat	18
Charles Dean, Ballarat	156
J. Edwards, Gordons	6
James Finch, Ballarat	78
Thomas Frost, Ballarat	180
John Farbon, Gordons	6
Jules Gascard, Gordons	210
John Gatherer, Mount Egerton	18
William Irwin, Ballarat	102
Jens Jensen, Ballarat	6
Edwin L. Kitchingman, Ballarat	114
John Lindsay, Ballarat	193
Edward Morey, Ballarat	18
Henry Morris, Mount Egerton	84
James Murphy, Ballarat	18
John Pilling, Ballarat	198
Thomas Rochester, Gordons	42
Paul Ramsay, Ballarat	48
William Richards, Ballarat	18
Mortimer Ryland, Ballarat	12
J. H. Ryland, Ballarat	6
Alfred Sayers, Ballarat	198
James Sayers, Ballarat	198
Robert Sparks, Ballarat	258
G. R. Simson, Ballarat	36
Charles E. Stedman, Ballarat	18
Evan Tredgold, Ballarat	18
Sarah Vigors, Ballarat	60
James Willis, Ballarat	90
Thomas C. Davy, Ballarat (tit trust)	90
Total	3000

Dated at Ballarat this 10th day of February, 1869.

THOMAS C. DAVY,
Manager.

Witness to signature—
CHARLES WILSON,
13, Lydiard street, Ballarat. No. 512

ALADDIN AND TRY-AGAIN UNITED GOLD MINING COMPANY (REGISTERED), GAFFNEY'S CREEK.

STATEMENT of Assets and Liabilities on the 31st December, 1868.

ASSETS.	
Quartz crushing plant and mine	£5,000 0 0
Uncalled capital	1,275 0 0
Unpaid calls	87 11 6
Total	£6,362 11 6

LIABILITIES.	
Sundry claims on the company on the 31st December, 1868	£191 16 7
Balance	6,170 14 11
Total	£6,362 11 6

NOTE.—The late Try-again Company has a fixed claim of twenty-five per cent. on the gold obtained from the mine until the sum of £207 18s. 10d. not bearing interest, will be paid off, the said amount being balance of purchase money for the mine and quartz crushing machinery of the late Try-again Company. The above liability cannot, however, be claimed to be liquidated by any other immediate mode of payment; and it can be cleared off on advantageous terms by cash payment.
No. 523 S. WEKEY, Legal Manager.

LOCHNESS GOLD MINING COMPANY (REGISTERED).

I, THE undersigned Robert Scott, hereby make application to register the Lochness Gold Mining Company (registered), under the provisions of the Mining Companies Limited Liability Act 1864; and I do solemnly and sincerely declare that the following statement is, to the best of my belief and knowledge, true in every particular, namely:—

1. The name and style of the company is "The Lochness Gold Mining Company (registered)."

2. The place of operations is at Matlock.
3. The nominal capital of the company is Nine thousand six hundred pounds, in two thousand four hundred shares of Four pounds each.
4. The amount already paid up is Eight thousand four hundred pounds.
5. The name in full of the manager is Robert Scott.
6. The office of the company is at 33, Flinders street west, Melbourne.
7. The names and several residences of the shareholders, and the number of shares held by each at this date, are as follow:—

Names and Residences.	No. of Shares.
John Hannan, Wood's Point	132
Charles Watson, Melbourne	118
Adam Stackpoole, Hawthorn	118
William Ross, Melbourne	188
James O'Hea, Emerald Hill	8
Duncan Ewen McDougal, Richmond	592
Thomas Cherry, Melbourne	414
Thomas Cawthorne, Wood's Point	160
Thomas A. Fielding, Melbourne	16
John Dingle, Brighton	34
George Marshall, Brunswick	4
John Bowen, Wood's Point	272
Alexander McDougal, Wood's Point	322
George Griffin, Prahran	22

Dated this 3rd day of February, 1869.

ROBERT SCOTT,
Manager.

Witness to signature—
WILLIAM PITT. No. 508

GREAT WESTERN QUARTZ MINING COMPANY (REGISTERED).

I, THE undersigned George Brutton Neave Bristow, hereby make application to register the Great Western Quartz Mining Company (registered), under the provisions of the Mining Companies Limited Liability Act 1864; and I do solemnly and sincerely declare that the following statement is, to the best of my belief and knowledge, true in every particular, namely:—

1. The name and style of the company is the "Great Western Quartz Mining Company (registered)."
2. The place of operations is at the Great Western.
3. The nominal capital of the company is Four thousand pounds, in four hundred shares of Ten pounds each.
4. The amount already paid up is Two thousand pounds.
5. The name of the manager is George Brutton Neave Bristow.
6. The office of the company is at Reefs, Pleasant Creek.
7. The names and several residences of the shareholders, and the number of shares held by each at this date, are as follow:—

Names and Residences.	No. of Shares.
Thomas McNamara, Pleasant Creek	20
G. B. N. Bristow, Pleasant Creek	10
H. B. Bristow, Kilmore	10
Stephen Gissing, Kilmore	10
Thomas Stubbs, Pleasant Creek	10
Edward L. Whitehead, Pleasant Creek	20
Thomas H. Bennett, Pleasant Creek	20
Frederick W. Dodd, Pleasant Creek	15
John McLean, New South Wales	5
Dennis K. Fitzgerald, Pleasant Creek	5
Thomas Davern, Great Western	15
Robert Thomson, Pleasant Creek	20
Thomas Paice, Great Western	30
Benjamin Sutherland, Stawell	10
William S. Knight, Great Western	20
John R. Cornforth, Great Western	20
John Kofod, Armstrong's	20
Amy Roberts, Melbourne	20
Robert J. Roberts, Great Western	10
George B. Williams, Pleasant Creek	20
Stephen Williamson, Pleasant Creek	10
Magnus Gray, Pleasant Creek	20
Matthew Daikin, Pleasant Creek	20
Peter Miller, Great Western	20
John Y. Wakeham, Stawell	10
George Skveme, Pleasant Creek	5
David McMurtrie, Pleasant Creek	5
Total	400

Dated this 29th day of January, 1869.

G. B. N. BRISTOW,
Manager.

Witness to signature—
DANIEL DRAPER. No. 492

SALAMANDER QUARTZ MINING COMPANY (REGISTERED).

APPLICATION FOR REGISTRATION.

I, THE undersigned Edmund William Spain, hereby make application to register the Salamander Quartz Mining Company (registered), under the provisions of the Mining Companies Limited Liability Act 1864; and I do solemnly and sincerely declare that the following statement is, to the best of my belief and knowledge, true in every particular, namely:—

1. The name and style of the company is the "Salamander Quartz Mining Company (registered)."
2. The place of operations is at Steiglitz.
3. The nominal capital of the company is Twelve thousand five hundred pounds, in two thousand five hundred shares of Five pounds each.

4. The amount already paid up is Two thousand five hundred pounds (£2,500).

5. The name of the manager is Edmund William Spain.

6. The office of the company is at Eldon Chambers, Lydiard street, Ballarat.

7. The names and several residences of the shareholders, and the number of shares held by each at this date, are as follows:—

Names and Residences.	No. of Shares.
Peter Matthews, Sebastopol	20
John Graber, Ballarat	20
Thos. Molony, Ballarat	20
J. P. Hyem, Ballarat	20
John A. Wilson, Ballarat	100
John Thomas, Ballarat	20
Thos. Dickson, Ballarat	20
Joseph Stout, Ballarat	20
John White, Ballarat	20
R. S. Mitchell, Ballarat	20
J. Thomas, Ballarat	20
Wm. Coxon, Ballarat	20
S. Peel, Ballarat	20
M. Terence, Ballarat	20
Henry Pippard, Ballarat	20
Geo. R. Fincham, Ballarat	20
John Lewin, Ballarat	20
James Bell, Ballarat	20
George Short, Ballarat	20
H. B. Chalmers, Ballarat	20
John Taylor, Ballarat	20
J. McAlpine, Ballarat	40
R. Gould, Ballarat	20
John Baird, Ballarat	20
John Dick, Ballarat	20
Wm. G. Lumley, Sebastopol	20
Geo. Armstrong, Ballarat	20
Freeman, Ballarat	20
George Hay, Ballarat	60
John Sheehan, Ballarat	40
B. Cass, Ballarat	20
John Phillip, Ballarat	20
Wm. Short, Ballarat	20
Wm. Hy. Richardson, Geelong	60
John Hobbs, Geelong	20
John Balfour, Geelong	20
John Patterson, Geelong	20
Wm. F. Ducker, Geelong	40
Francis Williams, Geelong	60
Magnus Kirkness, Geelong	20
John Bothwick, Steiglitz	20
Geo. Thos. Lloyd, Geelong	20
William Opie, Geelong	40
Sam. V. Lloyd, Geelong	40
Duncan Longdon, Geelong	40
Chas. A. Hodgson, Geelong	40
Frederick Hardman, Geelong	100
Jas. Gillespie, Geelong	80
Wm. Nichols, Geelong	100
A. C. McDonald, Geelong	40
E. W. Spain, Ballarat	120
Wm. Fyney, Geelong	100
Wm. Wade, Geelong	100
Edwin Bott, Steiglitz	100
Richd. Pilkington, Steiglitz	100
Thos. Robinson, Geelong	100
Geo. Hilson, Geelong	100
Edwd. Wilton, Geelong	100
Wm. Burnie, Geelong	100
	2500

EDMUND WILLIAM SPAIN,
Manager.

Dated at Ballarat this 9th day of February, 1869.

Witness to signature—
CHARLES BARKER. No. 509

NOTICE is hereby given that the registered Office of the "Daily Telegraph Newspaper Company (limited)," is situated at No. 86, Collins street east, in the city of Melbourne.

Dated this fifth day of February, A.D. 1869.

JOSEPH G. DUFFETT,
Solicitor for the Daily Telegraph Company (limited).
No. 503

DISSOLUTION OF PARTNERSHIP.

THE partnership heretofore existing between George Bean and Joseph Henry Laby, as millers, at Minersrest, Dowling Forest, in the colony of Victoria, under the style of "Bean and Company," has been this day dissolved by mutual consent.

Dated the 7th day of January, 1869.

GEORGE BEAN,
JOSEPH H. LABY.

Witness—
R. A. BURTON, Solicitor, Creswick. No. 515

DISSOLUTION OF PARTNERSHIP.

NOTICE.—The copartnership carried on for some time past at Smythesdale by us as iron and bras-founders; under the firm of "Price and Roberts," was this day dissolved by mutual consent. All debts due to and by the late firm will be received and paid by Edward Roberts, who will carry on the business on his own account.

Dated this 24th December, 1868.

JOHN PRICE,
EDWARD ROBERTS.

Witness—
JOHN BELL, solicitor, Smythesdale. No. 487

DISSOLUTION OF PARTNERSHIP.

NOTICE is hereby given that the partnership heretofore existing between the undersigned Edward Duckett and William Padley, as wholesale ironmongers, at the city of Melbourne, under the firm of "Duckett and Padley," was dissolved on the first day of January last, by mutual consent; and in future the business will be carried on by the said Edward Duckett, on his own account, who will pay and receive all debts owing from and to the said late partnership in the regular course of trade.

Dated this 6th day of February, 1869.

EDWARD DUCKETT,
WILLIAM PADLEY.

Witness—
H. J. FARMER, solicitor, Melbourne. No. 516

TEN POUNDS REWARD.

STOLEN or strayed from the Yankee Mill, on 29th of December, 1868, two bay mares, one branded with horseshoe near shoulder, JH conjoined off shoulder, and black points; the other branded J. near shoulder, near hind fetlock white, and off pastern-joint white. Ten pounds reward, if stolen, on conviction of thief; and Five pounds, if strayed, on delivery to Henry Clarke, Border Saw-mills, Bullarook. And I hereby caution poundkeepers not to sell the said horses without first giving me notice.

No. 505

Impoundings.

AMHERST.—Impounded at Amherst, 10th February, 1869.
—Trespass 1s. 6d.

262. Bay horse, star, hind feet white, NC near neck, A near

shoulder, WR conjoined near rump

If not claimed and expenses paid, to be sold on 10th March, 1869.

4/6 WILLIAM GROVE,
Poundkeeper.

ARARAT.—Impounded at the Ararat Shire Pound, 7th February, 1869.—Trespass 9d.

33. Bay mare, IF near shoulder, white about near fore foot, splint on near fore leg

If not claimed and expenses paid, to be sold on 10th March, 1869.

4/ THOMAS GIBSON,
Poundkeeper.

AXE CREEK.—Impounded at Axe Creek.

122. Brown horse, old and poor, roach backed, saddle and collar marked, indescribable brand and S above SD above SD near shoulder, L near neck

124. Roan filly, star, near hind fetlock white, soar on near hind quarter, WM near shoulder

125. Black mare, collar and saddle marked, SM near shoulder

If not claimed and expenses paid, to be sold on 3rd March, 1869.

5/6 BENJN. CODE,
Poundkeeper.

AXE CREEK.—Impounded at Axe Creek.

126. Bay horse, collar and saddle marked, wound on rump, blind off eye, tail squared, JC near shoulder

127. Grey mare, 2 near shoulder, KY near ribs, JE off shoulder

123. Black cob horse, little white on near hind coronet, saddle and hobble marked, GH conjoined off shoulder, heart

with bar across near thigh, LN near shoulder

129. Chestnut horse, star, collar and saddle marked, lame off hind leg, AP conjoined near shoulder

If not claimed and expenses paid, to be sold on 10th March, 1869.

8/6 BENJ. CODE,
Poundkeeper.

BACCHUS MARSH.—Impounded at Bacchus Marsh.

95. White cow, like L off rump, lower quarter out of off ear

104. Strawberry cow, JC off ribs and shoulder

If not claimed and expenses paid, to be sold on 3rd March, 1869.

3/6 WM. ANDERSON,
Poundkeeper.

BALLAN.—Impounded at Ballan, 4th February, 1869, by Mr. J. Donnelan.—Trespass 5s. each.

1 red-and-white bullock, TL off rump

1 strawberry bullock, AC near rump

If not claimed and expenses paid, to be sold on 10th March, 1869.

4/ SY. COOPER,
Poundkeeper.

NOTICE.

BALLAN.—White bullock, previously gazetted, now shows, in addition to other brands already described, like L or J reversed near rump after K. To be sold on 17th February, 1869.

3/6 SY. COOPER,
Poundkeeper.

BALLARAT.—Impounded in Ballarat Shire Pound, 2nd February, 1869, by Mr. Dickie.—Trespass 2s.
100. White mare, blind off eye, J.W near shoulder

By Mr. Morgan.—Trespass 8s.

101. Brown horse, few grey hairs on forehead, J.D near shoulder
By Mr. Toy.—Trespass 6d. each.

102. Brown mare, star, like 3g near shoulder, a bar through heart near thigh

103. Bay horse, like 7H conjoined near shoulder, HB conjoined near thigh, a bar through heart below it, blotch off shoulder

104. Brown horse, $\frac{1}{2}$ near shoulder, $\frac{1}{2}$ off shoulder

H DC
LN

105. Bay horse, star, hind feet white, — near shoulder, I x B
RT

near ribs, I x B a bar through heart below it near thigh

On 3rd February, by Mr. Clyne.—Trespass 1s.

115. Red-and-white spotted yearling heifer

By Mr. Hiscock.—Trespass 8s.

116. Light-brindle and strawberry cow, piece out of off ear, R off rump

117. White bull calf, few red spots, progeny of 116

On 4th February, by Mr. Cole.—Trespass 4s.

123. Red cow, white on back, belly, and tail, near ear marked, no visible brand

On 5th February, by Mr. Sutherland.—Trespass 8s.

129. Bay mare, star, blind off eye, white spot off stifle, H near shoulder

By Mr. P. Stewart.—Trespass 6d. each.

130. Brown mare, star, broken hobble on, like K near shoulder, O +

TR off shoulder.

131. Bay horse, near hind foot white, like CC near shoulder, 2 S

near thigh

On 7th February, by Mr. Dodds.—Trespass 8s. each.

133. Bay mare, star, collar marked, like HH conjoined or near shoulder, like TH off shoulder

134. Roan mare, blind off eye, star, LR conjoined near shoulder (the L reversed), like T and another letter placed on the 5 off shoulder T 5

the 5 off shoulder

If not claimed and expenses paid, to be sold on 10th March, 1869.

J. JOHNSTON,
Poundkeeper.

25/

BALLARAT.—Impounded at Ballarat Town Pound, 2nd February, 1869, by P. Curtin.—Expenses 2s. 6d.

1 bay horse, blotch near shoulder, blotch near neck, near hind fetlock white, star and snip, short tail.—To be sold on 24th February, 1869.

On 6th February, by P. Curtin.—Expenses 2s. 6d.

1 bay mare, star, like JH off cheek, W over $\frac{1}{2}$ off shoulder, near fore and hind fetlocks white, like 30 near rump, collar marked Same date.

1 white horse, JB over JB conjoined near shoulder, JB conjoined off shoulder

On 7th February.

1 brown mare, like GK conjoined near shoulder, JC off shoulder, saddle and collar marked, near hind fetlock white, JJI near neck

On 4th February, by Police.—Expenses 7s. 6d.

1 black cow, like JR reversed off rump

On 9th February, by P. Curtin.—2s. 6d. each.

1 iron-grey or grey-roan horse, HD conjoined near shoulder, switch tail

1 dark-brown or black mare, IID conjoined near shoulder, switch tail

1 dark-brown filly, like S near shoulder, long tail

1 bay colt, like PH or PH near shoulder, black points, long tail

1 bay mare, S or blotch off shoulder, star, like SS near shoulder

If not claimed and expenses paid, to be sold on 3rd March, 1869.

R. W. WILSON,
Poundkeeper.

14/6

BELFAST.—Impounded at the Belfast Borough Pound, 31st January, 1869, by J. Chesters, for W. Johnston.—Trespass 2s. 6d.

23. Mouse-colored pony horse, small star on forehead, off hind foot white, like C near shoulder (writing R), like $\frac{1}{2}$ off

shoulder, the brands very dull

If not claimed and expenses paid, to be sold on 3rd March, 1869.

THOS. AVERY,
Poundkeeper.

5/6

BENALLA.—Impounded at Benalla.

59. Bay mare, J.P conjoined near shoulder

88. Bay filly, blaze, white hind legs, C near shoulder, indescrable brand near neck

89. Bay mare, star, collar marked, — near shoulder, blotch near

thigh, WH off shoulder, B2 off neck

90. Roan mare, like THC conjoined near shoulder (writing T), indescrable brand off shoulder

91. Roan colt, near hind foot white, HT conjoined off shoulder (the T to right)

If not claimed and expenses paid, to be sold on 10th March, 1869.

JESSE WATTS,
Poundkeeper.

7/6

BET-BET.—Impounded at the Bet-bet Shire Pound.

104. Bay mare, small star, GG near shoulder

If not claimed and expenses paid, to be sold on 10th March, 1869.

THOS. LAWSON,
Poundkeeper.

3/

BOWMAN'S FOREST.—Impounded at Beechworth Shire Pound, 3rd February, 1869.—Trespass 2s. each.

91. Roan cow, HH off rump, off ear marked

92. Red heifer calf, star, progeny; H off rump, HO off shoulder, off ear marked

93. White heifer calf, H off rump, HO off shoulder, off ear marked

94. Roan strawberry steer, HK off ribs

If not claimed and expenses paid, to be sold on 3rd March, 1869.

WILLIAM LODGE,
Poundkeeper.

6/

BRANXHOLME.—Impounded at Branhholme, 4th February, 1869.

116. Bay mare, shod all round, grey hairs on forehead, two hind fetlocks white, white on near fore foot, round headed, $\frac{1}{2}$

off rump

104. Previously gazetted as being branded ML conjoined, should be like ML near rump

105. Previously gazetted as being branded like ML conjoined, should be like ML near shoulder

If not claimed and expenses paid, to be sold on 10th March, 1869.

MALCOLM ROSS,
Poundkeeper.

6/6

NOTICE.

BRANXHOLME.—The descriptions of Nos. 110 and 114, advertised in *Gazette* of 6th February, should be as follows:—

No. 110, red cow, white about belly and face, slit near ear, swallow off ear, LL (conjoined at top, the first L to left) off rump.

No. 114, dark-bay or brown-pony mare, star, short-switch tail, shod all round, like Y over 7 blotched near shoulder; D off shoulder.

MALCOLM ROSS,
Poundkeeper.

7/

BUNINYONG.—Impounded at Buninyong Shire Pound, 23rd January, 1869, by Curran and Nugent.

1 bay horse, saddle and collar marked, near shoulder HC, lame near fore foot

If not claimed and expenses paid, to be sold on 5th March, 1869.

GEO. INNES, JUN.,
Poundkeeper.

4/

BUNINYONG.—Impounded at Buninyong Shire Pound, 3rd February, 1869, by Patrick Rowen.—Trespass 4s. per head.

1 brindle cow, off rump like NI

1 yellow-and-white cow, much blistered on rump and shoulder, tar brand FC

1 red-and-white spotted heifer, no brands visible

1 yellow yearling heifer, no visible brands

1 dark-brindle heifer, no brands visible

If not claimed and expenses paid, to be sold on 3rd March, 1869.

GEO. INNES, JUN.,
Poundkeeper.

6/6

BUNINYONG.—Impounded at Buninyong Shire Pound, 4th February, 1869, by M. Tierney for S. Green.—Trespass 8s.

143. Brindle cow, white face, back, and belly, off ribs blotched P

On 5th February, by Duncan McDonald.—Trespass 8s.

147. Bay horse, 3 years old, shod, near shoulder NT

Same day, by Frank Umbers.—Trespass 8s. per head.

150. Red cow, white belly, near back HC

151. Strawberry poley heifer, off rump MP

152. Strawberry heifer calf, off rump L

On 6th February, by C. Patten.—Trespass for horses 4s. per head, and foal 6d.

153. Brown mare, star, near shoulder like K2, near ribs and rump SL

154. Roan horse foal, progeny of No. 153, no brands

155. Bay yearling colt, star, off fore and hind feet white, near shoulder WM

156. Bay mare, small blaze, saddle and collar marked, near ribs

LYON off ribs 8

24

On 8th January, by James Haley.—Trespass 6d. Should have been advertised formerly.

56. Bay mare, star, injured off cheek, near neck ∞ , off shoulder, like B or B over MM near cheek

On 8th February, by Michael Pierce.—Trespass 6d.

167. White-and-yellow cow, off ribs and shoulder ∞

If not claimed and expenses paid, to be sold on 10th March, 1869.

15/6

GEO. INNES, JUN.,
Poundkeeper.

BUNINYONG.—Impounded at Buninyong Shire Pound, 5th January, 1869.—Notice sent to owner.

21. Bay horse, star and snip, off hind foot white, saddle and collar marked, near neck 8, off shoulder crown over C over 4, off neck PI, off cheek crown

On 13th January. Notice sent to owner.

69. White cow, red ears, off rump HM, off loin blotch, off ribs like JS

On 28th January. Notice sent to owner.

112. Red-and-white cow, off rump and thigh M

Advertisement of the following miscarried:—

On 7th January.

49. Red cow, white back and belly, no visible brands

On 13th January.

66. Bay mare, near hind coronet white, near shoulder like PI over —

On 15th January.

71. Brown mare, saddle and collar marked, few white hairs on forehead, off hind coronet white, lame off fore leg, near shoulder like A, near neck like C

72. Grey mare, saddle and collar marked, near shoulder JA, off neck A, off shoulder ∞ over TOM

On 18th January.

75. Chesnut horse, blaze in face, near shoulder OD, off shoulder TW

77. Black horse, star and snip, off hind foot white, saddle and collar marked, near shoulder JS over blotch, off shoulder illegible brand

If not claimed and expenses paid, to be sold on 10th March, 1869.

16/

GEO. INNES, JUN.,
Poundkeeper.

CAMPERDOWN.—Impounded at Camperdown.

907-943. Forty-two head of sheep, mixed sexes, L on back, ears marked.

If not claimed and expenses paid, to be sold on 10th March, 1869.

3/6

ANDREW WALLS,
Poundkeeper.

CARLSRUHE.—Impounded at Carlsruhe, 8th February, 1869.—Trespass 3s. 6d. each.

183. Red steer, little white on belly, off ear marked, S off ribs

184. Light-strawberry steer, red ears, off ear marked, S off ribs

On 9th February.—Trespass 6d. each.

191. Bay mare, star and blaze, D near shoulder and back, D ∞ off shoulder, pitch G near hip, foal at foot

192. Black colt, blaze, three white feet, B near shoulder, pitch G near hip

If not claimed and expenses paid, to be sold on 10th March, 1869.

6/6

W. BATES,
Poundkeeper.

CARISBROOK.—Impounded at Carisbrook, 7th February, 1869.—Trespass 3d. each.

7 goats, various colors, branded CC on horns

If not claimed and expenses paid, to be sold on 3rd March, 1869.

3/6

E. GRAVE,
Poundkeeper.

CRANBOURNE.—Impounded at Cranbourne Shire Pound, 8th February, 1869.—Trespass 6d.

23. Chesnut mare, star, off hind leg white, off eye out, H above ∞ conjoined near shoulder

30. Bay filly, near hind heel white, like blotched M off shoulder

31. Chesnut gelding, star, white hind fetlocks, ES near shoulder

32. Bay pony gelding, star and snip, off hind fetlock white, MD conjoined near shoulder

If not claimed and expenses paid, to be sold on 10th March, 1869.

6/6

WILLIAM DAVIES,
Poundkeeper.

CRESWICK.—Impounded at Creswick Borough Pound, —Trespass 8s. each.

31 and 32. Two yearling bay colts, like NA near shoulder of each

Damages 10s. each.

33. Light-iron or steel-grey mare, fore feet shod, like NB or R near shoulder, halter on

34. Bay mare, shod, off hind foot white, like SH near shoulder, like = scars off ribs, scar on breast

If not claimed and expenses paid, to be sold on 10th March, 1869.

6/6

THOS. LANG,
Poundkeeper.

DAYLESFORD.—Impounded at Daylesford.

140. Black horse, star, saddle marked, switch tail, ESP off shoulder

163. Red heifer, white patches, no visible brand

If not claimed and expenses paid, to be sold on 10th March, 1869.

4/

N. S. HAILES,
Poundkeeper.

NOTICE.

DAYLESFORD.—No. 134, red bull, should be DA on off rump. Will be sold on 10th March, 1869.

2/6

N. S. HAILES,
Poundkeeper.

DUNDAS.—Impounded at the Dundas Shire Pound, Hamilton, 1st February, 1869, by John Cameron, Esq., Violet Creek Station.

9. Bay mare, black points, short switch tail, AR reversed upside down near shoulder

10. Bay horse, saddle and collar marked, black points, switch tail, like faint indistinct brand near shoulder, swelling on near fore foot

If not claimed and expenses paid, to be sold on 3rd March, 1869.

6/

R. BLOOMFIELD,
Poundkeeper.

ECHUCA.—Impounded at Echuca, 6th February, 1869, by Robert Kinear.—Trespass and toll; 2s. 6d.

40. Fleabitten grey mare, switch tail, collar marked, ∞ near shoulder, RHK conjoined (the R to left) near and off rump

By Chappel and Belt.—Trespass 6d.

41. Black mare, switch tail, saddle and collar marked, IS near shoulder, writing capital M near saddle, HB conjoined

near thigh, LS off shoulder

42. Brown mare, long tail, hind feet white, collar marked, FJ near shoulder

43. Brown horse, switch tail, saddle marked, shod, hind feet white, large R off thigh

If not claimed and expenses paid, to be sold on 10th March, 1869.

10/6

GEORGE JAMIESON,
Poundkeeper.

ELEPHANT BRIDGE.—Impounded at Elephant Bridge, on 6th February, 1869, by Mr. Wm. Scott, for Messrs. J. Logaut and Co.

33. Mouse-colored colt, blind near eye, like B2 near shoulder

34. Bay horse, star forehead, like T near shoulder

HA conjoined

35. Bay horse, hind and off fore pasterns white, stripes on face

36. Bay horse, lame, star and stripes, BA near shoulder

If not claimed and expenses paid, to be sold on 3rd March, 1869.

6/

D. C. MACPHERSON,
Poundkeeper.

ELPHINSTONE.—Impounded at Elphinstone.

1 strawberry cow, like JJ rather small near ribs

1 light-spotted cow, JM near rump, rope on neck

If not claimed and expenses paid, to be sold on 10th March, 1869.

3/6

LEWIS COATES,
Poundkeeper.

ELTHAM.—Impounded at Eltham, 1st February, 1869.

25. White heifer, like ∞ conjoined or ∞ near rump, near ear slit, wide horns

26. Yellow-and-white yearling steer, no visible brand

27. Yellow-and-white yearling heifer, no visible brand

28. White yearling heifer, yellow tips to ears, no visible brand

29. White-and-brindle bull, no visible brand

If not claimed and expenses paid, to be sold on 10th March, 1869.

6/

THOMAS BATT,
Poundkeeper.

GISBORNE.—Impounded at Gisborne.

41. Bay mare, black points, switch tail, white on near hind foot, shod hind feet, like W near shoulder

If not claimed and expenses paid, to be sold on 10th March, 1869.

3/6

H. R. DIXON,
Poundkeeper.

GUILDFORD.—Impounded at Guildford 6th February, 1869.—Damages 15s.

1 bay mare, streak, P near shoulder, JB conjoined near neck

JB conjoined

1 bay mare, black points, star, bell on neck, like x off shoulder; trespass 6d.

1 brown mare, near hind foot white, no brand visible; trespass 6d.

If not claimed and expenses paid, to be sold on 10th March, 1869.

6/6

JAMES ELLIS,
Poundkeeper.

HADDON.—Impounded at Haddon.

94. Fleabitten grey mare, like F near shoulder, H off shoulder
 95. Dark-bay or brown colt, star, MF conjoined near shoulder
 96. Black colt, star, C near shoulder
 98. Red-and-white heifer, W near rump
 99. Brindle heifer, W near rump
 100. Red heifer, W near rump
 101. Red yearling steer, TC off rump, top off ear
 102. Red yearling heifer, white about tail, rump, and belly, like ENC near ribs
 103. Red steer, top off ear, IR off rump
 104. Yellow-and-white steer, ear mark, IR off rump
 106. Yellow-and-white cow, JH conjoined off ribs, indescribable brand to the right
 107-108. Two red-and-white yearling bulls
 If not claimed and expenses paid, to be sold on 10th March, 1869.

HENRY SANDERS,
Poundkeeper.

10/

- HAWTHORN.**—Impounded at Hawthorn, 5th February, 1869, by John Denman.
 1 white cow, white calf at foot, like C— conjoined milking hip, split milking ear
 If not claimed and expenses paid, to be sold on 3rd March, 1869.

THOS. R. KENNEDY,
Poundkeeper.

4/

HEALESVILLE.—Impounded at Healesville.

40. Dark-bay filly, live & over oy near shoulder, J near thigh
 If not claimed and expenses paid, to be sold on 3rd March, 1869.

W. F. WILMOT,
Poundkeeper.

3/6

HEATHCOTE.—Impounded at Heathcote.

- 1 black-and-white steer, like ALAN near ribs
 1 black-sided steer, same brands
 1 white yearling heifer, like WW near ribs
 1 yellow-and-white cow, JC off rump, M near thigh
 1 yellow-and-white heifer, no visible brands
 1 black-and-white cow, blind near eye, off ear off, like HM off rump
 1 brown-white heifer calf, no visible brands, progeny of the above
 1 bay mare, collar marked, M near neck, n near shoulder, IH off shoulder
 If not claimed and expenses paid, to be sold on 10th March, 1869.

JOHN HAMILTON,
Poundkeeper.

8/6

HEIDELBERG.—Impounded at Heidelberg, 9th February, 1869.

- 1 white cow, about head and neck red, small horns, like JF off rump
 1 white bull calf, JL off rump, ears black
 If not claimed and expenses paid, to be sold on 10th March, 1869.

W. A. B. HACKETT,
Poundkeeper.

4/6

HURDLE CREEK.—Impounded at Hurdle Creek (Oxley Shire), 7th February, 1869.—Damages £5.

85. Brown or dark-roan bull, strawberry flanks, off ear slit, no brands visible
 On 8th February.—Trespass 1s. 6d.
 86. Bay horse, star, collar and saddle marked, JK near neck, F over — over writing M reversed near shoulder
 If not claimed and expenses paid, to be sold on 10th March, 1869.

GEO. W. KENNEDY,
Poundkeeper.

5/6

LANCEFIELD.—Impounded at Lancefield, 1st February, 1869.—Trespass 6d. Kept back for owner but not released.

166. Brown-and-white bull, no visible brands
 On 3rd February.—Trespass 10s. each.
 172. Whitish-strawberry bull, piece off the off ear, like X off rump
 173. Red bull, white on back and belly, AM near rump
 On 4th February.—Trespass 5s.
 181. Reddish-roan bull, lame near hind leg, like JP off ribs
 On 5th February.—Trespass 6d.
 184. Red-and-white spotted heifer, near ear marked, like IO near rump
 185. Brown mare, near hip down, small lump under belly, like MY near shoulder, like WW off shoulder
 186. Bay mare, star, both hind fetlocks white, H near shoulder
 If not claimed and expenses paid, to be sold on 10th March, 1869.

A. MADIGAN,
Poundkeeper.

9/6

LEXTON.—Impounded at Lexton, 5th February, 1869.

63. Brown mare, blaze, B near shoulder, hind fetlocks and fore coronets white.
 64. Bay mare, star and snip, □S off saddle, like 45 near saddle
 65. Roan mare, snip, white about coronets, shod, 7 off cheek
 No. 10.—FEBRUARY 12, 1869.—5.

On 9th February.

- 66-69. Four head of mixed horned cattle, TC off rump, E pitch branded
 70-72. Three head of mixed horned cattle, TW off ribs, E pitch branded
 73. Blue and white bull
 74. White bull, yellow ears
 75. Strawberry heifer, ears marked, E pitch branded
 76. Chesnut horse, blaze, white on off hind fetlocks, WC near shoulder, JW off shoulder, blotch before V near back, C near rump

If not claimed and expenses paid, to be sold on 10th March, 1869.

T. NICHOLLS,
Poundkeeper.

10/

LINTON.—Impounded at Linton, 4th February, 1869.—Trespass 6d. each.

51. Chesnut mare or filly, white stripe in face, long tail, large brands AO conjoined off shoulder

V

52. Roan mare, star, two hind pasterns white, large B near shoulder
 On 6th February.—Trespass 6d. each.

53. Bay horse, collar marked, near hind pastern white, long tail, D near shoulder

54. White heifer, red ears, LL near ribs
 55. Roan-strawberry heifer, white face, DU near rump

56. Strawberry steer, quarter out of off ear, like N off rump, like N blotch near rump

57. Bay horse, shod, collar marked, two hind pasterns white, switch, large star, broken knees, IC off shoulder.—Trespass 4s.

58. Cream piebald pony mare, long tail, four white legs, stripe in face, CO near shoulder
 On 9th February.—Trespass 6d. each.

60. Red-and-white spotted bull, notch out of back part of off ear, no visible brands

61. White-and-red bull calf, red neck, PN off ribs
 62. White-and-red poley bull calf, red neck, PN off ribs

If not claimed and expenses paid, to be sold on 10th March, 1869.

S. MATHEWS,
Poundkeeper.

15/

MALDON.—Impounded at Maldon Shire Pound, by Jeremiah Morgan.—Trespass and damage 12s. 6d.

- 1 chesnut mare, saddle and collar marked, star and stripe, hind shoes on, branded like QO off shoulder
 If not claimed and expenses paid, to be sold on 3rd March, 1869.

JAS. BROMFIELD,
Poundkeeper.

4/

MALMSBURY.—Impounded at Malmsbury.

- 1 bay colt, star, near hind leg white, brands, if any, not visible
 1 grey horse, off hip down, SET near shoulder
 If not claimed and expenses paid, to be sold 17th March, 1869.

M. SHERWIN,
Poundkeeper.

3/6

MARONG.—Impounded at Marong Shire Pound.

122. Brown horse, saddle and collar marked, IS over 8 over IK near shoulder
 123. Bay horse, star and snip, saddle and collar marked, ML near shoulder

142. Brown pony horse, RN near shoulder, ILL near neck, hobbles on

If not claimed and expenses paid, to be sold on 10th March, 1869.

JAMES GRAY,
Poundkeeper.

5/6

MARYBOROUGH.—Impounded at Maryborough.

- 1 black or dark-brown mare, star, FJ near shoulder, blotch near ribs, rope halter on
 1 bay mare, M over AD conjoined near shoulder, black points, shod

If not claimed and expenses paid, to be sold on 10th March, 1869.

RICHARD JAMES LAMB,
Poundkeeper.

4/6

MELBOURNE.—Impounded at Melbourne, 4th February, 1869, by Constable McGivern.

33. Redish-roan or grisley-grey mare, light breed, low condition, knees chipped, switch, saddle marked, S in circle both shoulders, POOL near saddle

If not claimed and expenses paid, to be sold on 10th March, 1869.

JOHN FELSTEAD,
Poundkeeper.

4/6

MERINO.—Impounded at Merino.—Trespass 9d.

232. Dark-brown mare, black points, JT near shoulder, JW above cross above WW off shoulder
 If not claimed and expenses paid, to be sold on 3rd March, 1869.

THOS. D. CLARKE,
Poundkeeper.

3/6

MEREDITH.—Impounded at Meredith, 29th January, 1869, by William Sage.—Trespass 6d. Notice sent to supposed owner.

83. Yellow-and-white steer, IA off shoulder
On 2nd February, by same.
103. Yellow-and-white spotted heifer, like J off rump (tail of J to right)
104. Yellow-and-white heifer, no visible brand
If not claimed and expenses paid, to be sold on 10th March, 1869.

JAMES SPECKMAN,
Poundkeeper.

MORANG.—Impounded at Morang.

143. Bay mare, star, shod, JT off shoulder
144. Chesnut mare, white face, FO off shoulder, y near shoulder
If not claimed and expenses paid, to be sold on 10th March, 1869.

JOSEPH HUTCHINSON,
Poundkeeper.

MOUNT MORIAC.—Impounded at Mount Moriac, by Richard Miller, for Mr. Joshua Medcalf, 5th February, 1869.—Damages £5.

24. Strawberry bull, no visible brand
If not claimed and expenses paid, to be sold on 10th March, 1869.

J. H. RYLAND,
Poundkeeper.

MOUNT ROUSE.—Impounded at Mount Rouse Shire Pound, 2nd February, 1869, by T. O'Brien, Esq., Springfield.—Trespass 1s.

26. Black mare, small star, switch tail, blotched near shoulder, WG or C off neck under mane


On 3rd February, by Mr. J. Anderson, for the Managers of the Town Common.—Trespass 6d.

- 1 black colt or horse, like 261 off ribs, door-key brand off shoulder, switch tail, few white hairs in forehead, white patch under left nostril

If not claimed and expenses paid, to be sold on 10th March, 1869.

PETER GREIG,
Poundkeeper.

MURCHISON.—Impounded at Murchison, 9th February, 1869.—Trespass 1s.

69. Bay horse, black points, BW near shoulder,  near quarter

If not claimed and expenses paid, to be sold on 10th March, 1869.

R. WILSON,
Poundkeeper.

NEWBRIDGE.—Impounded at Newbridge, 5th February, 1869.

- 1-skewbald-horse, bald face, switch tail, fired on off fore foot, TC above 2 near shoulder, JS off shoulder

- 1 iron-grey horse, switch tail, RH near shoulder

If not claimed and expenses paid, to be sold on 10th March, 1869.

JAMES CALVERT,
Poundkeeper.

NEWSTEAD.—Impounded at Newstead, 4th February, 1869.—Trespass 6d. each.

71. Red-and-white steer, HT off rump

72. Red-and-white strawberry steer, HT off rump

If not claimed and expenses paid, to be sold on 10th March, 1869.

JOHN TREACY,
Poundkeeper.

PENTRIDGE.—Impounded at Pentridge, 9th February, 1869, by Mr. Bullen.—Trespass 1s. 6d. each.

60. Bay mare, star, off knee broken, sore on off fetlock joint, II near shoulder

61. Brown mare, large scar near hip, broken knees, JP conjoined off shoulder, 27 under mane

If not claimed and expenses paid, to be sold on 3rd March, 1869.

F. W. BUZAGLO,
Poundkeeper.

ROKEWOOD.—Impounded at Rokewood, 4th February, 1869.

129. Black horse, shod, small stripe down face, saddle and collar marked, like J^W near shoulder (the last stroke of the w carried over), F off shoulder

130. Bay horse, saddle and collar marked, shod, M off shoulder, M near neck, blotch near shoulder

If not claimed and expenses paid, to be sold on 10th March, 1869.

JOHN A. MACTAGGART,
Poundkeeper.

ROSEDALE.—Impounded at Rosedale, 6th February, 1869.

125. Red poley cow, white belly, tip off near ear, piece out off ear, COB off loins

126. Strawberry bull, progeny of above, unbranded—Damages £5



If not claimed and expenses paid, to be sold on 10th March, 1869.



C. DU VÉ,
Poundkeeper.

RUTHERGLEN.—Impounded at Rutherglen Borough Pound, 6th February, 1869.—Trespass 1s. each.

146. Bay horse, MJ reversed over MJ off shoulder

147. Grey mare, fleabitten, long tail, R2 near shoulder

148. Black mare, star, off fore and both hind feet white,  over  over EG or C near shoulder

149. Bay cob colt, star,  over  off shoulder

150. Black mare, hollow back, shod, like HIN over J over JR near shoulder

151. Bay horse, broke down, JT conjoined near shoulder, AW over J over It over WH off shoulder

152. Brown horse, star, grey hairs in root of tail, I near neck, JY near shoulder

If not claimed and expenses paid, to be sold on 10th March, 1869.

MATHEW HAYES,
Poundkeeper.

SANDHURST.—Impounded at Sandhurst.

572. Grey rig, 2 near shoulder
GG

573. Bay mare, bell on, collar marked, blotch near shoulder

If not claimed and expenses paid, to be sold on 10th March, 1869.

DAN. MACKEY,
Poundkeeper.

SKIPTON.—Impounded at Skipton.

66. Yellow-and-white cow, ear marked, NB conjoined near ribs

67. White cow, like FS near rump, JH conjoined off rump

68. Yellow heifer calf


If not claimed and expenses paid, to be sold on 10th March, 1869.

JOHN DALY,
Poundkeeper.

SMYTHESDALE.—Impounded at Smythesdale, 3rd February, 1869.—Trespass 6d.

- 1 red-spotted bull, no visible brands

- 1 strawberry heifer, CG off rump

- 1 brown-spotted heifer,  off rump, white face

- 1 strawberry heifer, near ear slit, hole in off ear

- 1 strawberry heifer, no visible brands

- 1 yellow-spotted cow, FC near thigh, RP off shoulder

- 1 yellow calf, no visible brands, progeny

- 1 brindle-and-white cow, star, CI off rump, off ear slit

- 1 brindle bull calf, no visible brands, progeny

- 1 white heifer, ears, face, and legs spotted red, no visible brands

- 1 strawberry heifer, red-and-white neck, near ear top out off, no visible brands

- 1 white poley heifer, red ears, brown mouth, no visible brands


- 1 red heifer, white on back, short tail, off rump blotch

On 5th February.—Trespass 6d. each.

- 1 white strawberry heifer, red ears, TC off rump

- 1 red heifer, white back, grey on face, TC off rump

- 1 red-and-white heifer, red ears, red spots on face, TC off rump

- 1 blue-strawberry steer, like  W off rump

If not claimed and expenses paid, to be sold on 10th March, 1869.

DAN. T. PERROTT,
Poundkeeper.

SOUTH BARWON.—Impounded at South Barwon, 3rd February, 1869, by John Dwyer.—Trespass 7d. each.

86. Black cow, near ear marked, like ID off rump

87. Black-and-white heifer, like PI off rump

On 3rd February, by William Mackrell.—Trespass 6d. each.

91. Bay mare, star, blotch and P near shoulder

92. Bay mare, blaze, HL over G off shoulder

On 5th February, by William Mackrell.—Trespass 6d. each.

93. Chesnut mare, star, like RC off neck

94. Bay mare, blaze, off fore and off hind fetlocks white, illegible brand near shoulder

95. Bay mare, star, like  off shoulder, w over 1.0.5 near shoulder

If not claimed and expenses paid, to be sold on 3rd March, 1869.

JAMES STEER,
Poundkeeper.

SOUTH GEELONG.—Impounded at South Geelong, 2nd February, 1869, by Sergeant McSweeney.—Trespass 6d. each.

- 1 dark-brown mare, collar and saddle marked, star, TJW conjoined near shoulder (x between J and W)

- 1 iron-grey male foal, star, no brands

If not claimed and expenses paid, to be sold on 3rd March, 1869.

HY. JOBSON,
Poundkeeper.

SUGAR LOAF CREEK.—Impounded at Sugar Loaf Creek,

27. Grey mare, PS over σ near shoulder
 29. Chestnut mare, white face, Δ over σ off shoulder
 55. Bay horse, shod, star, off fore and hind feet white, little white near hind foot, white spots under collar, like σ near shoulder
 If not claimed and expenses paid, to be sold on 10th March, 1869.

J. M. FERRELL,
Poundkeeper.

TARADALE.—Impounded at Taradale Borough Pound.

- 1 bay horse, D near shoulder, D near saddle
 1 black horse, EC near shoulder
 If not claimed and expenses paid, to be sold on 24th February, 1869.

JOHN PERREY,
Poundkeeper.

TARADALE.—Impounded at Taradale Borough Pound, 6th February, 1869.

- Fifteen cows and heifers and one steer, branded AS off side and other brands
 If not claimed and expenses paid, to be sold on 10th March, 1869.

JOHN PERREY,
Poundkeeper.

TYLDEN.—Impounded at Tylden, 5th February, 1869, by Managers, Lauriston Common.—Trespass 6d. each

- 1 white heifer, like DE near rump
 1 white heifer, like E near rump
 1 white steer, down horns, no visible brands
 1 black cow, off horn broken, like DE near rump
 1 black cow, white belly, like DE near rump
 1 leopard-spotted heifer, like E near rump
 1 red heifer, small notch on off ear, white belly and spots on sides like E near side
 1 strawberry heifer, white on face, like E near rump
 1 red heifer, bell on, white on belly
 If not claimed and expenses paid, to be sold on 10th March, 1869.

A. H. CLAYTON,
Poundkeeper.

WANGARATTA.—Impounded at Wangaratta, 4th February, 1869.

142. Bay mare, JK near shoulder, star, near hind fetlock white
 143. Bay or brown horse, blaze, 9 off shoulder, two hind feet white
 If not claimed and expenses paid, to be sold on 4th March, 1869.

ROBT. A. ADAMS,
Poundkeeper.

WARRANTYTE.—Impounded at Warrantyte, 7th February, 1869.

70. Dark-chestnut mare, star, saddle marked, 5 near shoulder, shod
 If not claimed and expenses paid, to be sold on 10th March, 1869.

JOHN HUTCHINSON,
Poundkeeper.

WEDDERBURN.—Impounded at Wedderburn, 4th February, 1869.—Trespass 6d.

2. Grey fleabitten cob horse, like T over blotched brand over like CV near shoulder, like T off shoulder (all the brands indistinct)
 3. Dark-bay horse, star, long tail, RN over blotched brand near shoulder
 4. Chestnut horse, star and blaze, long tail, SB near shoulder, WS near rump
 If not claimed and expenses paid, to be sold on 3rd March, 1869.

BENJN. RINDER,
Poundkeeper.

WICKLIFF.—Impounded at Wickliffe.

218. Bay or brown-bay horse, little white off hind foot, star, switch tail, appears collar marked, like RH near shoulder, 48 off shoulder
 219. Light-chestnut, cob horse or pony, short switch tail, like UU H off shoulder (the UU conjoined)
 250. Black or dark-brown horse, switch tail, white hairs on forehead, little white near hind coronet and heel, N near shoulder
 251. Chestnut horse, light points almost white, switch tail, white down face and nose, saddle marked, small white patch on top of head between the ears, 13 near shoulder, RT off shoulder with + over the T
 252. Black horse, switch tail, saddle marked, B off shoulder
 If not claimed and expenses paid, to be sold on 10th March, 1869.

P. L. SMITH,
Poundkeeper.

WOODEND.—Impounded at Woodend, 7th February, 1869, by Mr. Joseph Byers.—Trespass 2s. 6d.

55. Red-and-white bullock, worker, stag, star, wide horns, scar or illegible brand near ribs
 If not claimed and expenses paid, to be sold on 10th March, 1869.

E. C. RENNIE,
Poundkeeper.

WORANGA.—Impounded at Woranga, 27th January, 1869, by Mr. P. M. Plinn.—Trespass 6d.

- 1 bay mare, branded HR near shoulder
 1 bay colt, σ off shoulder, two white points
 1 bay mare, PN near shoulder, TD off shoulder, two foals
 If not claimed and expenses paid, to be sold on 24th February, 1869.

J. MALONEY,
Poundkeeper.

WYNDHAM.—Impounded at Wyndham, 23th January, 1869.

- 1 black mare, JR conjoined near shoulder, star, shod all round
 1 bay mare, C near shoulder, star
 If not claimed and expenses paid, to be sold on 17th February, 1869.

WILLIAM FRANCIS,
Poundkeeper.

YACKANDANDAH.—Impounded at Yackandandah, 4th February, 1869.

264. Strawberry cow, branded WB off rump, 8 off thigh, ∞ off back, both ears marked
 269. Roan cow, both ears marked, W off rump, R ∞ or B ∞ off loin, 10 off thigh, and like 5 off ribs
 270. Red-and-white cow, knob horns, both ears marked, SO off thigh, 8 off back, like 5 off ribs
 271. Roan-and-white bullock, WB near rump, WD off rump and ribs
 272. Red cow, white on belly and hind legs, GR or CR near rump, MR conjoined near ribs
 273. Red-and-white steer, off ear marked, blotched brand off rump
 On 8th February, 1869.

274. Black pony mare, P near shoulder, P off shoulder, 3 near thigh

275. Black horse, like T near shoulder, 9 near rump, collar and saddle marked
 276. Black mare, like GK off shoulder, blaze, hind feet white
 279. Brown horse, DL near shoulder
 If not claimed and expenses paid, to be sold on 10th March, 1869.

DAVID FLYNN,
Poundkeeper.

YAMBUK.—Impounded at Yambuk Shire Pound, 7th February, 1869, by Mr. Henry West.

13. Bay horse, star, off hind fetlock white, like JP near shoulder

14. Dark-bay mare, two fore legs swelled, S near shoulder
 If not claimed and expenses paid, to be sold on 10th March, 1869.

JAMES MADDEN,
Poundkeeper.

YEA.—Impounded at Yea, 6th February, 1869.—Trespass 4s. each.

42. Chestnut horse, both hind feet white, B near shoulder, like HD off shoulder
 EC
 43. Bay mare, blaze and snip, off fore foot white, white spot on near fore foot, like Π very faint near shoulder, W T near rump
 44. Black mare, blaze, near hind foot white, \neq W off shoulder

45. Black mare, star, like WK near shoulder
 46. Light-bay mare, white near hind foot, small star, σ near shoulder
 47. Black colt, star, off hind foot white, WK off shoulder, like X over heart near shoulder
 If not claimed and expenses paid, to be sold on 12th March, 1869.

EDWARD SMITH,
Poundkeeper.

THE GOVERNMENT PRINTER acknowledges the receipt of the undermentioned sums:—

	£	s.	d.
February 5.—Avery, Thos. ...	1	0	0
February 5.—Davis, Hy. ...	0	1	6
February 6.—Tone, Alexr. ...	1	3	4
February 9.—Kennedy, G. W. ...	1	0	0
February 9.—Steer, Jas. ...	1	0	0
February 9.—Trecey, John ...	0	2	10
February 10.—Du V6, Chas. ...	0	10	0
February 10.—Smith, Edwd. ...	0	10	0
February 10.—Shire of Beechworth ...	4	14	6
February 11.—Ferrell, J. M. ...	1	0	0
February 11.—Flynn, D. ...	4	0	0
February 11.—Hayes, Matthew ...	1	0	0
February 11.—Innes, Geo. jun. ...	2	0	0
February 11.—Kennedy, T. R. ...	1	0	0
February 11.—Lang, Thos. ...	1	0	0
February 11.—Macpherson, D. C. ...	1	0	0
February 11.—Madden, Jas. ...	0	10	0
February 11.—Nicholls, T. ...	1	0	0
February 11.—Sanders, Hy. ...	1	0	0
February 11.—Walls, Andw. ...	1	0	0
February 11.—Wilnot, W. F. ...	0	5	0
February 11.—Wortham, Fredk. ...	2	2	6
February 11.—Perrott, D. T. ...	1	0	0
February 11.—Rothwell, S. S. ...	0	17	0
February 11.—Anderson, W. ...	1	0	0
February 11.—Bates, W. ...	1	0	0
February 11.—Gibson, Thos. ...	0	4	9

J. FERRES,
Government Printer.

12th February, 1869.

CONTENTS.	PAGE.		PAGE.
Notices to Mariners	281	Applications for Leases Disallowed	297
New South Wales—Quarantine Laws	281	Contracts Accepted	297
Appointments, &c.	283	Custom-House Sales	298
Medical Board of Victoria—Additional List of Legally		Estates of Deceased Persons	308
Qualified Medical Practitioners	284	Crown Grants and Leases—Supplementary List	309
Aid to New Schools	284	Returns under the Scab Act	312
Orders in Council	284	Applications for Mining Leases	313
Colonial Distilled Spirits	285	Works on a Main Road	314
Weekly Abstract of Births and Deaths	285	Polling-places for Elections in Dandenong Road Dis-	
Proclamations	285	trict	314
Regulation as to Issue of Licenses for obtaining Stone		Additional Polling-places for Donnelly's Creek Division	
in Parish of Cut-paw-paw	287	of Gippsland Mining District	314
Phillip Island—Occupation of Lands under 42nd section	287	Customs Sales	314
Forfeiture of Leases of Agricultural Lands	287	Mining Leases and Water-right License Declared Void	314
Forfeiture of Lease of Agricultural Land Revoked	287	Auctioneers' Licenses	314
License to be Cancelled	287	Insolvencies	314
Forfeiture of Run Revoked	287	Courts	315
Allotments Forfeited for Non-payment of Rent	288	Tenders	315
Lands Reserved, &c.	289	Police Sales	321
Approaching Land Sales	293	Private Advertisements	321
Land Sales	293	Impoundings	326
Schedule of Unsold Lands	295		
Schedule of Forfeited Lands	296		
Run for Sale	296		
Sale of Forfeited Runs	296		
Accounts, &c., of Mining Companies open for Inspec-			
tion at Wood's Point	296		

By Authority: JOHN FERRIS, Government Printer, Melbourne.