



VICTORIA GOVERNMENT GAZETTE.

Published by Authority.

No. 28.]

THURSDAY, MAY 23.

[1872.

ADDITIONAL POST OFFICE SAVINGS BANK.

IT is hereby notified that, on Saturday the 1st June 1872, a Post Office Savings Bank will be opened at

BULLAROOK,

in conformity with the regulations made by the Governor in Council, dated 7th August 1865.

The Postmaster at the above-named place has been appointed to perform duty in connection with the Post Office Savings Bank.

W. TURNER,
Deputy Postmaster-General.

Post Office and Telegraph Department,
General Post Office, Melbourne, 22nd May 1872.

ADDITIONAL MONEY ORDER OFFICE.

IT is hereby notified that Money Orders may be obtained and made payable at

BULLAROOK,

on and after the 1st proximo.

W. TURNER,
Deputy Postmaster-General.

Post Office and Telegraph Department,
General Post Office, Melbourne, 22nd May 1872.

NOTICE TO MARINERS.—VICTORIA.

THE accompanying Notice to Mariners is published for general information.

WILLIAM M. K. VALE,
Commissioner of Trade and Customs.

Department of Trade and Customs,
Melbourne, 16th May 1872.

EASTERN ENTRANCE TO WESTERN PORT.

MARINERS navigating the waters of Western Port are hereby informed that the black beacon on Black Reef, at the eastern entrance to Western Port, has been washed away, but it will be replaced as early as possible.

CHARLES B. PAYNE,
Chief Harbor Master.

Department of Ports and Harbors,
Melbourne, 16th May 1872.

EXAMINATION FOR LAND SURVEYORS.

THE Board of Examiners for Candidates intending to qualify as surveyors authorized to effect surveys for the Government of Victoria, which has been appointed in connection with the Department of Lands and Survey, hereby notifies that the next Examination will be held in the office of the Department of Lands and Survey on Monday and Tuesday the 8th and 9th days of July next, at Ten o'clock in the forenoon.

Candidates will be required to give at least seven days' notice of their intention to present themselves, enclosing with same the required fee of £2 2s., a specimen of their drawing, and copies of any testimonials of professional qualifications they may have previously obtained. (If originals are forwarded they will be returned after the examination is completed.)

Candidates will do well to be provided with the following:—A book of logarithms, a 40 x 20 scale, a parallel ruler, and a protractor.

(By Order) J. A. LEVEY,
Secretary to Board of Examiners.

Surveyor-General's Office,
Melbourne, 21st May 1872.

No. 28.—MAY 23, 1872.—1.

COMMISSIONER OF THE SUPREME COURT.

HIS Honor the Chief Justice has been pleased to appoint

FREDERIC JOHN MACKWOOD MARSDEN, of Mansfield,
Acting Clerk of Petty Sessions,

to be a Commissioner of the Supreme Court of the Colony of Victoria for taking Affidavits. The commission to remain in force until he shall cease to hold the said office or until revoked.

JOHN A. PORTER,
Prothonotary.

Prothonotary's Office,
Melbourne, 16th May 1872.

SHIRE OF WANNON

THE Governor, with the advice of the Executive Council, has been pleased to appoint

GEORGE TRANGMAR, Esq.,

to be the Officer by and before whom an Election, to take place on Thursday the 30th day of May instant, at the Court House, Coleraine, of Members for the Wannon Shire Council, shall be conducted.

FRANCIS LONGMORE,
Commissioner of Railways and Roads.

Office of Roads and Bridges,
Melbourne, 13th May 1872.

SCHOOL COMMITTEES APPOINTED.

THE following gentlemen have been appointed by the Board of Education Members of the Local Committees of the undenominated Common Schools, without prejudice to the power of the Board to withdraw aid from the schools at any time subject to the provisions of the Act:—

<i>Brighton.</i> No. 80. Rev. William Blamires.	<i>Little Brighton.</i> No. 584. Rev. William L. Blamires.
<i>Ballarat.</i> No. 81. Rev. Joseph Dare.	<i>Moorabbin.</i> No. 422. Rev. William L. Blamires.
<i>Belfast.</i> No. 83. Rev. Thomas Angwin.	<i>Mount Pleasant.</i> No. 424. Rev. James Bickford.
<i>Castlemaine.</i> No. 152. Rev. Thomas Williams.	<i>Richmond.</i> No. 533. Rev. Henry Bath.
<i>Emerald Hill.</i> No. 233. Rev. Spencer Williams.	<i>Warrnambool.</i> No. 673. Rev. George Daniel.
<i>East Geelong.</i> No. 234. Rev. E. J. Watkin.	<i>Palmerston street, Carlton.</i> No. 1003. Rev. William Burridge.
<i>East Ballarat.</i> No. 235. Rev. James Bickford.	<i>Kangaroo Hills.</i> No. 881. Andrew May.
<i>Eaglehawk, Maldon.</i> No. 236. Rev. John B. Smith.	<i>Moonlight.</i> No. 905. Thomas Davidson, Charles Cooper.
<i>Geelong.</i> No. 278. Rev. E. J. Watkin.	<i>Redesdale.</i> No. 1083. Henry Poole.
<i>Lonsdale street, Melbourne.</i> No. 383. Rev. William A. Quick.	

(By Order of the Board)

B. F. KANE,
Secretary.

Education Office,
Melbourne, 21st May 1872.

PROPOSED SCHOOL COMMITTEES.

IN compliance with the requirements of the 18th section of the Common Schools Act, 25th Victoria No. 149, notice is hereby given that, at the expiration of one month from this date, it is the intention of the Board of Education to appoint the following gentlemen Members of the Local Committees of the undermentioned Common Schools, unless reasonable cause be shown to the contrary:—

<i>Sale.</i> No. 545. George Ross, Joseph Waters.	<i>Parupa.</i> No. 854. David Midgley, George Connor.
<i>Smeaton.</i> No. 552. John Beadle, B. B. Johnston.	<i>Camberwell.</i> No. 888. Rev. Chas. S. Isaacson, William Newnham, James William Sage.
<i>Sandhurst.</i> No. 594. Rev. John G. Millard.	<i>Barkly.</i> No. 899. William Stewart.

(By Order of the Board)

B. F. KANE,
Secretary.Education Office,
Melbourne, 23rd May 1872.

RESIGNATION.

THE Governor, with the advice of the Executive Council, has accepted the resignation of

WILLIAM GRAY and
THOMAS BERESFORD

as Trustees of the Cemetery, Marong.

M. O'GRADY,
Commissioner of Public Works.Public Works Office,
Melbourne, 18th May 1872.

COLLECTORS OF IMPOSTS.—POST OFFICE AND TELEGRAPH DEPARTMENT.

THE Governor in Council has been pleased to sanction the following arrangements, viz.:—

SAMUEL H. HAZLETT, Postmaster at Fryerstown, to be also Acting Manager of Electric Telegraph and Collector of Imposts at that place from the 29th April 1872.

Wm. Cross

was Acting Manager of Electric Telegraph and Collector of Imposts, also Acting Postmaster, at Rosedale, from the 23rd to 30th April 1872, during the absence on sick leave of E. Banks.

GEORGE SMIBERT

was Acting Manager of Electric Telegraph and Collector of Imposts, also Acting Postmaster, at Wahgunyah, from the 1st to the 21st May 1872, during the absence on leave of R. Kilborn.

D. J. O'BRIEN

resumed duty as Manager of Electric Telegraph and Collector of Imposts, also as Postmaster, at Carisbrook, on the 20th May 1872.

W. THACKER

resumed duty as Postmaster, Ballarat, on the 15th May 1872.

G. A. FIRMAN

resumed duty as Manager of the Electric Telegraph and Collector of Imposts, also as Postmaster, at Buninyong, on the 20th May 1872.

General Post Office,
Melbourne, 22nd May 1872.

M. O'GRADY.

CUSTOMS APPOINTMENT.

THE Governor, with the advice of the Executive Council has been pleased to appoint

ROBERT KERR GILLESPIE

(5th class clerk on probation) to be 5th class clerk, Customs, Geelong, *vice* Richardson transferred; to take effect from 1st February 1872.

WILLIAM M. K. VALE,
Commissioner of Trade and Customs.Department of Trade and Customs,
Melbourne, 21st May 1872.

REGISTERED PLACE OF PUBLIC WORSHIP.

WHEREAS the minister officiating at the Congregational or Independent Church, Maryborough, has applied to me, in order that such building may be registered as a place of public worship, and has also, in accordance with the provisions of the Act 28 Victoria No. 246, made for that purpose, delivered a certificate, signed in duplicate by forty householders, stating that such building has been used by them during six months as their usual place of worship, and that that they are desirous that the same should be registered as aforesaid: Notice is hereby given that the said Congregational or Independent Church at Maryborough has been registered as a place of public worship accordingly.

WILLIAM HENRY ARCHER,
Registrar-General.Registrar-General's Office,
Melbourne, 21st May 1872.

SITTINGS OF LOCAL LAND BOARDS UNDER "THE LAND ACT 1869."

IN pursuance of the provisions of the 100th section of *The Land Act 1869*, and in accordance with the Regulations made under the said Act: It is hereby notified that applications for licenses and objections to such applications, and also objections to any proposed exemption, and to any proposed proclamation, alteration, addition, diminution, revocation, or union of commons, and reasons against forfeitures of any leases and licenses, will be publicly heard by the persons appointed by me to hear the same on the dates and at the places hereunder specified.

J. M. GRANT,

Commissioner of Crown Lands and Survey.

Crown Lands Office,
Melbourne, 22nd May 1872.

Place of Meeting of Local Land Board.	Time of Meeting.	Members of Local Land Board.
Wodonga ...	Wednesday, 5th June, 11 a.m.	Police Magistrate, Chairman, District Surveyor. <i>Honorary Members:</i> Chairman of Road Board, Indigo. President of Shire Council of Yackandandah.

POPULATION OF VICTORIA.

QUARTERLY Abstract, showing the estimated Population of Victoria on the 31st March 1872:—

	Males.	Females.	Males.	Females.	Total.
Births in the first quarter of 1872 ...	3,205	3,288			
Arrivals by sea ...	5,350	2,320			
			8,555	5,608	14,163
Deaths ...	1,911	1,408			
Departures by sea ...	5,210	2,245			
			7,121	3,653	10,774
Increase during the quarter ...			1,434	1,955	3,389
Population on the 31st December 1871 ...			411,952	340,335	752,287
Population on the 31st March 1872			413,386	342,290	755,676

NOTE.—The increase by excess of births over deaths during the quarter was 3174, viz.:—1294 males and 1880 females, and the increase by excess of arrivals over departures was 215, viz.: 140 males and 75 females. The total increase was thus 3,389, viz.: 1434 males and 1955 females, as shown in the table.

WILLIAM HENRY ARCHER,
Registrar-General.Registrar-General's Office,
Melbourne, 17th May 1872.

WEEKLY ABSTRACT OF BIRTHS AND DEATHS.

ABSTRACT of Births and Deaths registered in the Metropolitan and Suburban Registration Districts during the week ending 18th May 1872.

District.	Deputy Registrar.	Births.	Deaths.
Boroondara ...	J. D. Bragge ...	2	...
Brighton ...	S. P. Simmonds ...	2	2
Brinswick ...	Joseph George ...	2	1
Collingwood ...	M. E. Mortimer ...	20	7
Flemington ...	James Gibson ...	2	...
Footscray ...	J. C. C. Schild ...	1	1
Kew ...	F. Barnard ...	3	1
Melbourne (South) ...	Ellen Prendergast ...	6	12
Melbourne (North) ...	G. E. Nagle ...	25	16
Melbourne (West) ...	J. Warman ...	3	5
Prahran ...	A. F. White ...	3	2
Richmond ...	E. J. Croker ...	11	4
Sandridge ...	Andrew Plummer ...	3	1
Emerald Hill ...	Andrew Plummer ...	10	4
South Yarra ...	J. Turner ...	2	...
St. Kilda ...	F. T. Van Hemert ...	7	3
Williamstown ...	Jane A. Burke ...	4	4
		106	63

All the districts are reported upon favorably, both in regard to sickness and mortality.

WILLIAM HENRY ARCHER,
Registrar-General.Registrar-General's Office,
Melbourne, 22nd May 1872.

APPLICATIONS FOR MINING LEASES.

IN pursuance of the Act of Parliament 29 Victoria No. 29; section 41, it is hereby notified that, after the expiration of one month from the date hereof, it is intended to grant Leases of the portions of ground undermentioned, subject to such excisions, modifications, and reservations as may be necessary.

Office of Mines,
Melbourne, 23rd May 1872.

WILLIAM McLELLAN,
Minister of Mines.

Mining District.	No. of Application.	Names of Applicants, and style under which it is intended that the business shall be carried on.	No. of Lease.	Approximate Area of Ground applied for.	Amount of Money proposed to be invested, and in what manner the land is to be worked.	Minimum number of men to be employed when commencing operations, also subsequently when in full work.	Precise locality and time of commencing operations.	Term of Lease, and General Remarks.
Castlemaine	527	J. R. Wicks, "Specimen Gully Extended Quartz Gold Mining Co. (limited)"	1331	4. 0. 6 1 17	£13,500. Manual labor and machinery	First six months two men, subsequently three men	Specimen Gully. On grant of lease	15 years.
Sandhurst	530	W. Salmon and another, "The New North Caledonia Co."	1338	7 0 22	£12,000. Manual labor and machinery	First six months two men, subsequently four men	Victoria Gully. On grant of lease	15 years.
	3009	"The Collmann and Lancashire United Co. (registered)"	3191	6 2 10	£12,000. Manual labor and machinery	Two men	California Gully. On grant of lease	15 years. Existing the areas occupied for residence purposes, and the overlap on the special holding of James Ashton, and the dam site.
	3014	R. Balmer, "Stafford Star Gold Mining Co."	3192	2 1 36	£1000. Manual labor and machinery	Two men	Stafford Reef. At once	15 years.

MINING LEASES, ETC.

THE Mining Leases, &c., of which the dates and terms, with the lesses' names, extent of ground leased, and annual rent reserved, are as undermentioned, have, unless otherwise specified in the note at foot, since the 31st January 1872, been forwarded to the wardens' offices at the places respectively named. Unless the lesses attend at the proper time to execute, the leases not executed will be liable to forfeiture.

BALLARAT DISTRICT—BLACKWOOD DIVISION.

No. 883, dated 16th May 1872; 15 years; The Kent Mining Company (registered); 3a. 3r. 19p.; £3 17s. 6d.

BEECHWORTH DISTRICT—YACKANDANDAH DIVISION.

No. 1424, dated 13th May 1872; 15 years; J. H. Conness, W. Conness, J. Brown, H. Gibson, J. Gibson, and A. Gibson; 32a. 1r. 2p.; £32 5s. 4d.

No. 1425, dated 13th May 1872; 15 years; R. Drummond and J. C. Smith; 10 acres; £10.

No. 1426, dated 16th May 1872; 15 years; G. Adams, J. D. Reid, J. Redelin, C. Matthes, C. Herzog, and C. Herzog; 33a. 0r. 24p.; £33 8s.

BUCKLAND DIVISION.

* No. 1428, dated 13th May 1872; 15 years; P. Hanna, W. Law, and B. N. Sandilands; 7a. 0r. 37p.; £7 4s. 8d.

* No. 1429, dated 13th May 1872; 15 years; J. A. Wallace; 29a. 1r. 14p.; £29 6s. 10d.

* No. 1430, dated 13th May 1872; 15 years; T. Barnfield; 5a. 2r. 16p.; £5 12s.

* No. 1431, dated 13th May 1872; 15 years; T. Barnfield; 11a. 0r. 12p.; £11 1s. 6d.

CASTLEMAINE DISTRICT—CASTLEMAINE DIVISION.

No. 798, dated 13th May 1872; 15 years; W. Webb and E. Carter; 16a. 0r. 37p.; £16 4s. 8d.

No. 822, dated 15th May 1872; 15 years; C. Tolstrup; 9a. 0r. 24p.; £9 3s.

No. 928, dated 15th May 1872; 15 years; D. Powell, junior; 12a. 3r. 10p.; £12 16s. 4d.

No. 915, dated 16th May 1872; 15 years; S. Baily and C. Johnson; 6a. 2r. 11p.; £6 11s. 6d.

No. 983, dated 15th May 1872; 15 years; W. Faulkner and P. Ferrie; 6a. 1r. 9p.; £6 6s. 2d.

No. 986, dated 13th May 1872; 15 years; A. Callaway and J. Phillips; 16a. 0r. 3p.; £16 0s. 6d.

No. 1142, dated 16th May 1872; 15 years; C. Merigan and M. Dennis; 7a. 3r.; £7 15s.

No. 1118, dated 15th May 1872; 15 years; P. Nelson; 3a. 1r. 29p.; £3 8s. 8d.

No. 1177, dated 16th May 1872; 15 years; A. Callender and P. Shields; 2a. 1r. 18p.; £2 7s. 4d.

No. 1179, dated 16th May 1872; 15 years; T. Coffin and F. Bennett; 8a. 2r. 14p.; £8 11s. 10d.

† No. 1182, dated 16th May 1872; 15 years; G. D. Davis; 14a. 3r. 19p.; £14 17s. 6d.

No. 1246, dated 13th May 1872; 15 years; G. Brummer; 7a. 2r. 13p.; £7 11s. 8d.

No. 1299, dated 16th May 1872; 15 years; G. Pearson; 13a. 2r. 28p.; £13 13s. 6d.

No. 1262, dated 16th May 1872; 15 years; J. E. Dyason and T. Russell; 5a. 2r. 27p.; £5 13s. 6d.

FRYER'S CREEK DIVISION.

No. 937, dated 16th May 1872; 15 years; W. Ellis and W. R. Broad; 22 acres; £22.

† No. 1259, dated 15th May 1872; 15 years; R. W. Bath and J. Swift; 5a. 0r. 9p.; £5 1s. 2d.

No. 1280, dated 16th May 1872; 15 years; H. Treloar; 12a. 2r. 24p.; £12 18s.

No. 1293, dated 16th May 1872; 15 years; S. H. Ridgway and J. Seddon; 2a. 2r. 3p.; £2 10s. 6d.

No. 1311, dated 16th May 1872; 15 years; G. M. Newman; 18a. 0r. 27p.; £18 3s. 6d.

TARRANGOWER DIVISION.

No. 886, dated 16th May 1872; 15 years; J. McLaren; 4a. 3r. 7p.; £4 16s.

No. 1318, dated 16th May 1872; 15 years; J. Grant; 8a. 1r. 36p.; £8 9s. 6d.

No. 1319, dated 16th May 1872; 15 years; W. Crow; 9a. 0r. 2p.; £9 0s. 4d.

GIPPSLAND DISTRICT—JERICHO DIVISION.

No. 277, dated 13th May 1872; 15 years; D. McIntosh; 7a. 0r. 24p.; £7 3s.

STRINGER'S CREEK DIVISION.

No. 280, dated 16th May 1872; 15 years; F. Duval; 23a. 3r. 22p.; £23 17s. 10d.

No. 283, dated 13th May 1872; 15 years; F. C. Tricks; 30 acres; £30.

No. 284, dated 13th May 1872; 15 years; G. Rawson; 24a. 2r. 28p.; £24 13s. 6d.

DONNELLY'S CREEK.

No. 285, dated 15th May 1872; 15 years; W. Willcock; 18a. 3r.; £18 15s.

No. 286, dated 16th May 1872; 15 years; B. Hampton and J. Donnelly; 8a. 0r. 16p.; £8 2s.

CROOKED RIVER DIVISION (DARGO).

No. 289, dated 18th May 1872; 15 years; D. Robertson and J. Caughy; 9a. 0r. 13p.; £9 1s. 8d.

* No. 291, dated 16th May 1872; 15 years; J. L. H. Hancock; 27a. 3r. 39p.; £28.

MARYBOROUGH DISTRICT—MARYBOROUGH DIVISION.

No. 1530, dated 13th May 1872; 15 years; J. Macleod; 8a 2r. 18p.; £8 12s. 4d.

AMHERST DIVISION.

† No. 1545, dated 13th May 1872; 15 years; J. Armstrong; 29a. 1r. 13p.; £29 6s. 8d.

† No. 1546, dated 13th May 1872; 15 years; E. Lilley; 30 acres; £30.

† No. 1547, dated 13th May 1872; 15 years; W. Mitchell; 29a. 1r. 3p.; £24 5s. 6d.

KORONGA.

No. 1565, dated 16th May 1872; 15 years; H. J. Congreve; 9a. 2r. 35p.; £9 14s. 6d.

No. 1566, dated 15th May 1872; 15 years; W. Day; 25a. 2r. 24p.; £25 13s.

No. 1567, dated 15th May 1872; 15 years; E. Boyle and J. Methven; 6a. 1r. 8p.; £6 6s.

No. 1568, dated 16th May 1872; 15 years; A. Liebig; 15a. 3r. 26p.; £15 18s. 4d.

No. 1570, dated 16th May 1872; 15 years; E. Stephen; 14a. 1r. 18p.; £14 7s. 4d.

No. 1571, dated 16th May 1872; 15 years; J. Chamberlain and G. Scopinich; 4a. 2r. 17p.; £4 12s. 2d.

AVOCA DIVISION.

No. 1557, dated 16th May 1872; 15 years; The Golden Lake Mining Company (registered); 19a. 8r. 3p.; £19 15s. 6d.

ST. ARNAUD DIVISION.

No. 1577, dated 16th May 1872; 15 years; T. Tangey; 3a. 1r. 6p.; £3 5s. 10d.

TARNAGULLA DIVISION.

No. 1517, dated 16th May 1872; 15 years; T. L. Williams; 2a. 1r. 35p.; £2 9s. 6d.

No. 1538, dated 16th May 1872; 15 years; E. Rosman; 7a. 2r. 18p.; £7 12s. 4d.

No. 1556, dated 13th May 1872; 15 years; J. McFarlane; 6a. 1r.; £6 5s.

No. 1574, dated 16th May 1872; 15 years; H. Joyce and T. L. Williams; 8a. 2r. 18p.; £8 12s. 4d.

SANDHURST DISTRICT—SANDHURST DIVISION.

No. 2090, dated 15th May 1872; 15 years; H. McColl; 24a. 0r. 11p.; £24 1s. 6d.

No. 2119, dated 9th May 1872; 15 years; E. T. Harper; 9a. 3r. 29p.; £9 18s.

No. 2149, dated 15th May 1872; 15 years; N. Brown; 12a. 0r. 31p.; £12 4s.

No. 2181, dated 15th May 1872; 15 years; The Hercules Quartz Mining Company (registered); 6a. 0r. 18p.; £5 2s. 4d.

No. 2304, dated 15th May 1872; 15 years; W. Lee; 54a. 0r. 17p.; £54 2s. 2d.

No. 2331, dated 15th May 1872; 15 years; J. Barger and J. Best; 8a. 2r. 12p.; £8 11s. 6d.

No. 2351, dated 16th May 1872; 15 years; J. Powell and T. Rogers; 22a. 2r. 18p.; £22 12s. 4d.

No. 2432, dated 15th May 1872; 15 years; D. Young; 13a. 2r. 8p.; £13 11s.

No. 2435, dated 13th May 1872; 15 years; W. Reynolds and S. Startup; 4a. 0r. 31p.; £4 4s.

No. 2458, dated 13th May 1872; 15 years; F. H. Twigg; 12a. 1r. 31p.; £12 9s.

No. 2491, dated 13th May 1872; 15 years; F. Mack and F. A. Gromann; 10a. 0r. 14p.; £10 1s.

No. 2496, dated 13th May 1872; 15 years; D. B. Walker; 3a. 1r. 8p.; £3 6s.

No. 2499, dated 13th May 1872; 15 years; H. Stinton; 10a. 2r. 14p.; £10 11s. 10d.

No. 2648, dated 15th May 1872; 15 years; J. McCallum; 11a. 2r. 12p.; £11 11s. 6d.

No. 2665, dated 15th May 1872; 15 years; R. Scaddan and A. Giuliani; 8a. 3r. 38p.; £3 19s. 10d.

No. 2743, dated 16th May 1872; 15 years; F. Lodding and J. H. McColl; 25a. 3r. 14p.; £25 16s. 10d.

No. 2812, dated 15th May 1872; 15 years; M. Walsh; 34a. 0r. 32p.; £34 4s.

No. 2835, dated 15th May 1872; 15 years; R. T. Gard; 1a. 0r. 3p.; £1 0s. 6d.

No. 2880, dated 13th May 1872; 15 years; T. D. Norris; 26a. 1r. 3p.; £26 5s. 6d.

No. 2958, dated 15th May 1872; 15 years; T. Rees; 8a. 1r. 9p.; £8 6s. 2d.

No. 2998, dated 16th May 1872; 15 years; W. Holmes; 2a. 3r. 5p.; £2 15s. 8d.

No. 3102, dated 16th May 1872; 15 years; B. McNish; 20a. 8r. 6p.; £20 15s. 10d.

No. 3119, dated 16th May 1872; 15 years; J. Grossi; 8a. 2r. 28p.; £8 13s. 6d.

No. 3123, dated 15th May 1872; 15 years; E. Manning and T. Knight; 8a. 1r. 33p.; £8 9s. 2d.

No. 3125, dated 15th May 1872; 15 years; W. H. Harrison; 2a. 0r. 31p.; £2 4s.

No. 3132, dated 16th May 1872; 15 years; J. Argall; 5a. 2r. 21p.; £5 12s. 8d.

No. 3186, dated 15th May 1872; 15 years; G. Lewis and H. Braithwaite; 4a. 1r. 35p.; £4 9s. 6d.

No. 3150, dated 16th May 1872; 15 years; L. Carini; 6a. 2r. 17p.; £6 12s. 2d.

No. 3162, dated 15th May 1872; 15 years; C. F. Jacobsen; 1a. 3r. 10p.; £1 16s. 4d.

No. 3154, dated 15th May 1872; 15 years; T. A. Pearson; 6a.; £6.

HEATHCOTE DIVISION.

No. 2999, dated 15th May 1872; 15 years; W. Perkins and A. Campbell; 12a. 1a. 33p.; £12 9s. 2d.

No. 3130, dated 15th May 1872; 15 years; A. Vlaeminck and E. Vlaeminck; 6a. 1r. 1p.

† No. 3160, dated 15th May 1872; 15 years; J. Lomasney; 14a. 0r. 21p.; £14 2s. 8d.

No. 3162, dated 15th May 1872; 15 years; C. E. Etheredge and H. Tegen; 18a. 2r. 22p.; £18 12s. 10d.

† No. 3163, dated 16th May 1872; 15 years; W. Wood; 10a. 2r. 2p.; £10 10s. 4d.

WORANGA DIVISION.

† No. 3114, dated 15th May 1872; 15 years; A. McDonald and H. Walters; 19a. 0r. 27p.; £19 3s. 6d.

RAYWOOD DIVISION.

No. 2932, dated 18th May 1872; 15 years; G. Brown; 4a. 3r. 9p.; £4 16s. 2d.

Mineral Leases.

CASTLEMAINE DISTRICT—ST. ANDREW'S DIVISION.

* Mineral lease No. 252, dated 16th May 1872; 15 years; G. C. Darbyshire; 640 acres; £8; both on and below the surface.

* Mineral lease No. 253, dated 16th May 1872; 15 years; G. Strafford; 640 acres; £8.

NOTE.

* Leases Nos. 1428, 1429, 1430, 1431, Beechworth, 291, Gippsland, and mineral leases Nos. 252 and 253 have been detained in the Office of Mines for execution.

† Leases Nos. 1182 and 1259, Castlemaine, 3114, 3160, and 3163, Sandhurst, have been forwarded to the Warden's Office, Sandhurst, and Nos. 1545, 1546, and 1547, Maryborough, to the Warden's Office, Ballarat, for execution.

Addenda.

In list of mining leases in *Government Gazette* of 8th March 1872, the lessees' names of 2098, Sandhurst, are T. Dowd and J. G. Heelan; the lessee's name of 2452, Sandhurst, is J. Spence.

The term of leases Nos. 2207 and 2210, Sandhurst, is 15 years.

WILLIAM McLELLAN,
Minister of Mines.

Office of Mines,
Melbourne, 23rd May 1872.

MINING LEASES DECLARED VOID.

IT is hereby notified, in accordance with the Order in Council relating to Mining Leases, that the undermentioned leases of Auriferous Crown Lands have been declared void:—

CASTLEMAINE DISTRICT—CASTLEMAINE DIVISION.

No. 807, dated 29th January 1872; S. Jones; 22a. 2r.; Faraday.

No. 812, dated 29th January 1872; G. N. Lloyd and another; 11a. 0r. 25p.; Little Bendigo.

No. 815, dated 18th January 1872; J. U. Lovell; 15a. 2r. 22p.; Sailor's Gully.

GIPPSLAND DISTRICT—STRINGER'S CREEK DIVISION.

No. 264, dated 29th January 1872; E. B. Chandler; 10a. 2r. 28p.; Aberfeldy.

R. BROUGH SMYTH,
Secretary for Mines.

Office of Mines,
Melbourne, 23rd May 1872.

Corrigendum.

In list of leases declared void (see *Government Gazette* of 17th May 1872, p. 967), in the Stringer's Creek Division, lease No. 292 is incorrectly given for No. 262. The other particulars of the lease are correct.

APPLICATION FOR A MINING LEASE ABANDONED.

IT is hereby notified, in accordance with the Order in Council relating to Mining Leases, that the undermentioned application for a Lease of Auriferous Crown Lands has been abandoned:—

CASTLEMAINE DISTRICT—FRYER'S CREEK DIVISION.

Application No. 190, for lease 1330; Hans Frei and another; 9a. 2r. 33p.; Irish Reef.

R. BROUGH SMYTH,
Secretary for Mines.

Office of Mines,
Melbourne, 23rd May 1872.

APPLICATION FOR A MINING LEASE REFUSED.

IT is hereby notified, in accordance with the Order in Council relating to Mining Leases, that the undermentioned application for a Lease of Auriferous Crown Lands has been refused:—

SANDHURST DISTRICT—SANDHURST DIVISION.

Application No. 1991, for lease 2847; G. Hull; 10a. 1r. 2p.; Back Creek.

R. BROUGH SMYTH,
Secretary for Mines.

Office of Mines,
Melbourne, 23rd May 1872.

NOTE.—The notice of intention to grant this application which appeared in the *Government Gazette* of the 13th December 1871, page 2207, is hereby cancelled.

APPLICATION FOR A WATER-RIGHT LICENSE.

IN pursuance of the Act of Parliament 29 Victoria, No. 291, section 41, it is hereby notified that, after the expiration of one month from the date hereof, it is intended to grant the Water-right License undermentioned, subject to such special conditions as may be necessary.

District.	No. of Application.	Name of Applicant.	No. of License.	Approximate Area of Ground to be occupied.	Capacity of Reservoir.	Locality, &c.		Term.
Sandhurst	36	Alexander Reef Gold Mining Company (registered)	346	A. R. P. 2 3 18	gallons. 627,264	Reservoir	Shelbourne...	15 years.

Office of Mines,
Melbourne, 23rd May 1872.

WILLIAM McLELLAN,
Minister of Mines.

THE COMPANIES STATUTE 1864.

I HEREBY certify that "The Alexandra College Company, (limited)" has been this day registered by me, and notify that the said company is incorporated, and is limited by shares. Dated the eighteenth day of May 1872.

THOS. SUNDERLAND,
Deputy Registrar-General.

Registrar-General's Office,
Melbourne.

AID TO NEW SCHOOLS.

THE Board of Education hereby notify that they have received applications for aid to New Schools in the undermentioned localities, under the provisions of the Common Schools Act, and that the same have been referred to the proper officers for report:—

No. of Application.	Name of Locality.
1215	Darlingford.
1216	Emu Flat.
1217	Mount Blackwood.
1218	Bendok.
1219	Gundouring.

(By Order of the Board)

B. F. KANE,
Secretary.

Education Office,
10th May 1872.

AID TO NEW SCHOOLS.

THE Board of Education hereby notify that they have received applications for aid to New Schools in the undermentioned localities, under the provisions of the Common Schools Act, and that the same have been referred to the proper officers for report:—

No. of Application.	Name of Locality.	Name of Applicant.	Address.
1220	Cowarr	Alf. C. Hollingsworth	Cowarr
1221	Yuppeckiar	Wm. Bell	Cherry Mount
1222	Musk Creek	Jno. N. Moriarty	Bullarto

(By Order of the Board of Education)

B. F. KANE,
Secretary.

Education Office, 17th May 1872.

REGISTERED FRIENDLY SOCIETY.

I HEREBY give notice that the original Rules of the Commercial Travellers Society of Victoria, instituted at Melbourne, have this day been completely registered in accordance with the provisions of the Acts relating to Friendly Societies; and that the said society is completely registered. Dated the 21st day of May 1872.

JOHN LASCELLES,
Registrar of Friendly Societies.

Friendly Societies Office,
Melbourne.

RETURN showing the Number and Relationship of the Nominees sent for from the United Kingdom and other Countries, by Persons resident in Victoria, under the Immigration Regulations of 20th June 1870, from 23rd October 1871 to 30th April 1872.

COUNTRY.	Heads of Families.				Children of these.				Children in charge of Families.				Brothers.	Sisters.	Single Persons not with Families.				Total.		Total Souls sent for.	Total Adults sent for.
	Over 40 Years.		Under 40 Years.		Over 12 Years.		Under 12 Years.		Over 12 Years.		Under 12 Years.				Cousins.		Friends.					
	M.	F.	M.	F.	M.	F.	M.	F.	M.	F.	M.	F.			M.	F.	M.	F.				
England and Wales: From 23rd Oct. 1871 to 31st Mar. 1872	40	64	58	93	51	58	89	81	10	6	28	48	33	44	21	42	330	436	766	673
1st to 30th April 1872	1	4	6	8	2	...	2	1	4	8	3	3	...	3	18	27	45	48½
Total, 23rd Oct. 1871 } to 30th April 1872 }	41	68	64	101	53	58	91	82	10	6	32	56	36	47	21	45	348	463	811	716½
Ireland: From 23rd Oct. 1871 to 31st Mar. 1872	16	28	11	23	17	29	23	16	5	7	108	168	55	94	37	71	271	426	697	672
1st to 30th April 1872	4	4	1	2	4	4	4	2	13	22	7	8	8	6	41	48	89	86
Total, 23rd Oct. 1871 } to 30th April 1872 }	20	32	12	25	21	33	26	18	5	7	121	180	62	102	45	77	312	474	786	758
Scotland: From 23rd Oct. 1871 to 31st Mar. 1872	9	16	13	24	18	30	14	18	14	16	16	19	4	18	68	141	229	213
1st to 30th April 1872	...	1	...	1	1	2	1	...	3	...	1	3	7	10	10
Total, 23rd Oct. 1871 } to 30th April 1872 }	9	17	13	25	19	30	14	18	16	17	16	22	4	19	91	148	239	223
Other Countries: From 23rd Oct. 1871 to 31st Mar. 1872	...	3	3	5	1	...	6	3	1	...	3	2	5	2	3	...	22	15	37	32
Denmark: From 1st to 30th April 1872	1	1	3	2	4	3	7	4½
Total	...	3	4	6	1	...	9	5	1	...	3	2	5	2	3	...	26	18	44	36½
General Total, 23rd } Oct. 1871 to 30th } April 1872 }	70	120	93	157	94	131	140	123	16	13	172	255	119	173	73	141	777	1103	1880	1734

Immigration Office,
Melbourne, 15th May 1872.

LESLEY A. MOODY,
Immigration Agent.

RETURN showing the Number of Persons who Arrived in the Colony of Victoria by Sea during the Month of April 1872.

PORT OF ARRIVAL.	PLACE OF DEPARTURE.												GENERAL TOTAL.																																																																																																																																																																																																																																																																																																																																																																																																																																																																																																																																																																																																																																																																																																																																																																																																																																																																																																																																																																																																																																																																																																																																								
	NEW SOUTH WALES AND QUEENSLAND.				SOUTH AND WESTERN AUSTRALIA.				TASMANIA.				NEW ZEALAND AND SOUTH SEAS.				THE UNITED KINGDOM.				FOREIGN PORTS.				TOTAL SOULS.																																																																																																																																																																																																																																																																																																																																																																																																																																																																																																																																																																																																																																																																																																																																																																																																																																																																																																																																																																																																																																																																																																																												
	Adults.		Children, 12 to 1 year.		Adults.		Children, 12 to 1 year.		Adults.		Children, 12 to 1 year.		Adults.		Children, 12 to 1 year.		Adults.		Children, 12 to 1 year.		Adults.		Children, 12 to 1 year.																																																																																																																																																																																																																																																																																																																																																																																																																																																																																																																																																																																																																																																																																																																																																																																																																																																																																																																																																																																																																																																																																																																														
	Males.	Females.	Males.	Females.	Males.	Females.	Males.	Females.	Males.	Females.	Males.	Females.	Males.	Females.	Males.	Females.	Males.	Females.	Males.	Females.	Males.	Females.	Males.	Females.																																																																																																																																																																																																																																																																																																																																																																																																																																																																																																																																																																																																																																																																																																																																																																																																																																																																																																																																																																																																																																																																																																																													
Melbourne ...	406	122	35	22	1	139	91	82	22	...	3	301	177	45	47	1	2	195	52	11	15	1041	442	238	106	1	6</

Immigration Office,
Melbourne, 15th May 1872.

LESLEY A. MOODY,
Immigration Agent.

RETURN showing the Number of Persons who Departed from the Colony of Victoria by Sea during the Month of April 1872.

PORT OF DEPARTURE.	PLACE OF DESTINATION.												GENERAL TOTAL.			
	NEW SOUTH WALES AND QUEENSLAND.				SOUTH AND WESTERN AUSTRALIA.				TASMANIA.				TOTAL TO THE NEIGHBOURING COLONIES.			
	NEW ZEALAND AND SOUTH SEA.				THE UNITED KINGDOM.				FOREIGN PORTS.				CHILDREN, 12 to 1 year.			
	Adults.	Infants.	Children, 12 to 1 year.	Adults.	Infants.	Children, 12 to 1 year.	Adults.	Infants.	Children, 12 to 1 year.	Adults.	Infants.	Children, 12 to 1 year.	Adults.	Infants.	Children, 12 to 1 year.	TOTAL SOULS.
Melbourne ..	476	188	44	40	11	10	147	56	15	21	8	5	191	46	7	1820
Geelong
Portland
Belfast
Warmanbool
Port Albert
Total ..	476	188	44	40	11	10	147	56	15	21	8	5	191	46	7	1820

Immigration Office,
Melbourne, 15th May 1872.

LESLEY A. MOODY,
Immigration Agent.

QUARANTINE DISTRICT UNDER "THE SCAB ACT 1870."

IN pursuance of the 64th section of *The Scab Act 1870*, the Governor in Council has ordered that the portion of Victoria whereof the boundaries are hereinafter defined, shall be a Quarantine District within the meaning of the said Act, viz.:-

COLBINABBIN RUN.—Commencing at the south-west angle of the Burrumbrook run; thence by the Burnswang East run bearing westerly one mile and three quarters, more or less; thence again by that run and by the Campaspe River run bearing southerly to the Mount Pleasant run; thence by that run bearing easterly and southerly to the Colbinabbin North run; thence by that run bearing easterly, northerly, easterly, and northerly to the Gohareep run; thence by that run bearing northerly to the Wanatta West run; thence by that run bearing north-westerly to Burrumbrook run aforesaid; and thence by that run bearing southerly and westerly to the point of commencement: as shown on the plan deposited at the Crown Lands Office, Melbourne.

J. McCULLOCH,
Chief Secretary.

Chief Secretary's Office,
Melbourne, 24th October 1870.

QUARANTINE DISTRICTS UNDER "THE SCAB ACT 1870."

IN pursuance of the 64th section of *The Scab Act 1870*, the Governor in Council has ordered that the portion of Victoria, whereof the boundaries are hereinafter defined, shall be a Quarantine District within the meaning of the said Act, viz.:-

TYPHO QUARANTINE DISTRICT.—Commencing at the north-western angle of Bungameroo run; thence along the western boundary of that run southerly to the north-west angle of Typho run; thence along the western, southern, eastern boundaries of that run to the north-east angle of Bungameroo run; thence along the northern boundary of that run to the starting point.

J. McCULLOCH,
Chief Secretary.

Chief Secretary's Office,
Melbourne, 16th December 1870.

QUARANTINE DISTRICT UNDER "THE SCAB ACT 1870."

IN pursuance of the 64th section of *The Scab Act 1870*, the Governor in Council has ordered that the portions of Victoria whereof the boundaries are hereinafter described shall be Quarantine Districts within the meaning of the said Act, viz.:-

FREEHOLD LANDS IN THE SANDHURST DISTRICT.

Peddie's Farm, parish of Clunes, section C, allotments 1, 2, 4, 5, 6, 16, 17, 18, and 21.
Dunn's Farm, parish of Clunes, section C, allotments 20, 27, and 28.
Hope's Farm, parish of Clunes, section C, allotments 29, 30, 31, and 32.

J. McCULLOCH,
Chief Secretary.

Chief Secretary's Office,
Melbourne, 20th February 1871.

QUARANTINE DISTRICT UNDER "THE SCAB ACT 1870."

IN pursuance of the 64th section of *The Scab Act 1870*, the Governor in Council has ordered that the portion of Victoria whereof the boundaries are hereinafter described shall be a Quarantine District within the meaning of the said Act, viz.:-

BUNGIL QUARANTINE DISTRICT.—Commencing at the north-eastern boundary of the Tarazon run at its junction with the River Murray; thence by that boundary south-westerly to its junction with the Bethanga run; thence by that run and the Tallangatta run easterly to its junction with the Annandale run; thence by that run south-easterly to its junction with the aforesaid Tallangatta run; thence by the eastern boundary of the Annandale run to its junction with the southern boundary of the Kangaroo run; thence by the southern and eastern boundaries of the last-named run to its junction with the southern boundary of the Burrowys run; thence by that run and the Thologolong run north-westerly, westerly, and north-westerly to its junction with the River Murray; thence by the said River Murray to the commencing point. The boundaries above described comprise the Bungil and Koetong Kangaroo Ground and Annandale runs. Provided that all public roads as are included in this description of the Bungil Quarantine District shall not form part of such district.

J. McCULLOCH,
Chief Secretary.

Chief Secretary's Office,
Melbourne, 20th April 1871.

QUARANTINE DISTRICTS UNDER "THE SCAB ACT 1870."

IN pursuance of the 64th section of *The Scab Act 1870*, the Governor in Council has ordered that the portions of Victoria whereof the boundaries are hereinafter described shall be Quarantine Districts within the meaning of the said Act, viz.:-

PROTECTORATE QUARANTINE DISTRICT (including Protectorate run).—Commencing at the north-east angle of

Waranga run; on the west by that run; on the south by Postlethwaite run on the east by the Goulburn River for about seven miles; thence by a line running north-west to the commencing point.

WARANGA QUARANTINE DISTRICT (including Waranga run).—Commencing at the north-west angle of the Protectorate run; thence by lines bearing north-west and south-west to the north-east angle of Gobeabla run, on the west and south by that run, and on the east by the Protectorate run to the point of commencement.

J. McCULLOCH,
Chief Secretary.

Chief Secretary's Office,
Melbourne, 1st May 1871.

QUARANTINE DISTRICTS UNDER "THE SCAB ACT 1870."

IN pursuance of the 64th section of *The Scab Act 1870*, the Governor in Council has ordered that the portions of Victoria whereof the boundaries are hereinafter described shall be Quarantine Districts within the meaning of the said Act, viz.:-

Pursuant to Order of 12 June 1871.

BRENNANAH QUARANTINE DISTRICT (including Brennanah and Coooyra Springs runs).—Commencing at the north-west angle of Catto's run; thence by that run south-easterly to the northern boundary of the Glenalbyn run; thence by that run westerly and southerly to the Kingower run; thence by the northern and western boundaries of that run to the Bealiba run; thence by the northern and western boundaries of that run, westerly and southerly to the eastern boundary of the Avoca Forest East run; thence by that run north-westerly to the southern boundary of the Spring Hill run; thence by that run north-easterly and northerly to the southern boundary of Torpichen run; thence by that run north-easterly to Powlett's Plains run; and thence by that run, and the Salisbury Plains run, south-easterly to the point of commencement.

Pursuant to Orders of 28 June 1871.

SINCLAIR QUARANTINE DISTRICT.—Commencing at the south-east corner of Sinclair East run; thence northerly to the western boundary of Oakbank run; thence northerly to the north-east corner of Spring Byrne run; thence westerly by the southern boundary of Snizort run to the north-west corner of Spring Byrne; thence southerly to the east corner of Greenwich run; thence south-easterly by the north-eastern boundaries of Lyndhurst and Richmond runs to the north-west corner of Fitzroy River run; thence by the northern boundary of that run to the commencing point. The boundaries above described comprise the runs of Sinclair East and West and Spring Byrne.

GREENWALD QUARANTINE DISTRICT.—Commencing at the north-east corner of Greenwald run on the Crawford River; thence westerly by that river to its junction with the Glenelg River; thence southerly by that river and the Moleside Creek to the north-west corner of Kentbruck run; thence by the western boundary of that run bearing southerly to its south-westerly corner; thence by the southern boundary south-easterly; thence northerly and westerly by the top of Mount Kincaid to the south-west corner of Greenwich run; thence by the western boundaries of Greenwich and Lower Crawford runs to the Glenaulin Creek; thence by that creek south-easterly to the south-east corner of Greenwald run; thence by the eastern boundary of that run bearing northerly to the commencing point. The boundaries above described comprise the runs of Greenwald, Glenaulin, and Kentbruck.

QUARANTINE OF LEASEHOLD FARM IN THE HAMILTON DISTRICT.—James Bannan's farm, being allotments 4 and 5 of section 19, in the parish of Myamyn, about a mile and a half easterly from the Hamilton and Portland road, midway between the townships of Heywood and Green Hills.

MOUNT CAMEL QUARANTINE DISTRICT.—Commencing at the northern angle of Mount Camel run, being the south-west angle of Colbinabbin run; bounded on the north by the Colbinabbin run; on the east by Compton's Creek run; on the south by Major's Line run; on the south-west by Campaspe Plains run to a point on the southern boundary of Mount Pleasant run; thence by the southern boundary of Mount Pleasant run in an easterly direction for about one mile and three quarters to the south-east angle of Mount Pleasant run; and on the west by the last-named run to the commencing point. Provided that the road from Sandhurst to Rushworth Spring Creek and Costerfield shall form no portion of Mount Camel Quarantine District.

Pursuant to Order of 3 July 1871.

FREEHOLD PROPERTIES IN THE SANDHURST DISTRICT.
Parish of Powlett—Clancy.—Comprising allotments 10 and 12, lying on the north side of the main road from Salisbury Plains pre-emptive right to Kinypaniel in the county of Gladstone.

Parish of Kinypaniel—Mackin's.—Comprising allotment 95, on the River Loddon, in the county of Gladstone.

Pursuant to Order of 24 July 1871.

POWLETT'S PLAINS QUARANTINE DISTRICT (including Powlett's Plains run).—Commencing at a point on the River Loddon, being the north-east angle of allotment 62, parish of Kinypaniel; thence southerly along the said River Loddon to the northernmost angle of the Salisbury Plains run; thence westerly and southerly to the northernmost boundary of the Brennanah run; thence westerly along the said boundary to the eastern boundary of the Torpichen run; thence northerly along the said boundary to the southernmost boundary of the Edgar Plains run; and thence easterly to the point of commencement.

Pursuant to Order of 16 October 1871.

FREEHOLD LAND QUARANTINE DISTRICT IN GEELONG DISTRICT.—Staughton Brothers, Exford, Werribee River; the western portion of allotment C of section IV., parish of Djerewarrh, known as the Mount Aitkin paddock, containing about three hundred acres; also the eastern portion of allotment B of section I., parish of Kororoit, known as the Turkey paddock containing about three hundred acres, county of Bourke.

Pursuant to Order of 20 November 1871.

SEYMOUR QUARANTINE DISTRICT.—Commencing on the Goulburn River at a point where the eastern boundary of the Worrough run abuts thereon; thence up that river to the south-west corner of the Cathkin run; thence by the west boundaries of the Cathkin and Gobur runs to the northern boundary of the last-mentioned run; thence easterly by the northern boundary of that run and the northern boundaries of Borodomin South, Borodomin North, and Junction runs to the Barjarg run; thence northerly by the eastern boundary of that run to the Lima run; thence westerly and northerly by the southern and western boundaries of that run to the Broken River; thence down that river to the southern boundary of the Goomalibee run; thence south-westerly by that run and the Uptopotpon run to the Stony Creek run; thence by the south-eastern, southern, and western boundaries of that run to the Gowangardie run; thence by that run north-westerly to the eastern boundary of that run to the south-eastern boundary of Arcadia run; thence by the eastern, southern, and western boundaries of the Molka run to the south-eastern boundary of Noorilim run; thence by the southern boundary of that run to the Goulburn River; thence up that river to its junction with Whitehead's Creek; thence by the north and east boundaries of the Meringo run to the Goulburn River; and thence up that river to the point of commencement. Provided that all runs intersected by the boundaries above described shall be held to be within the Seymour Quarantine District. Provided, further, that such part of the Sydney road and all public roads as well as the commons intersected by and along these roads as are included in the boundaries above described shall form no part of the Seymour Quarantine District.

C. GAVAN DUFFY,
Chief Secretary.

Chief Secretary's Office,
Melbourne.

QUARANTINE DISTRICTS UNDER "THE SCAB ACT 1870."

IN pursuance of the 64th section of *The Scab Act 1870*, the Governor in Council has ordered that the portions of Victoria whereof the boundaries are hereinafter described shall be Quarantine Districts within the meaning of the said Act, viz.:—

Pursuant to Orders of 13 January 1872.

FREEHOLD LANDS IN SANDHURST DISTRICT.

Parish of Tourello, county of Talbot: occupant, Everingham; allotments 4 and 6 of section 6, allotments 1, 2, and 3 of section 7.

Pursuant to Order of 22 January 1872.

FREEHOLD LAND IN THE GEELONG DISTRICT.

Wormbete, near Winchelsea, the property of John Rout Hopkins, Esq., comprising sections 10, 11, 12, 13, 14, and 15 and part of sections 4 and 5, parish of Tutegong. Allotments 21, 22, 23, 24, 25, 26, 27, 28, 29, 30, 37, 38, 39, 40, and 41, parish of Gherang-gherang. Allotments 37, 38, 39, 40, 41, 42, 43, 53, 59, 60, 61, 62, 63, and 64, parish of Yan-yan Gurt in the counties of Grant and Polwarth.

Pursuant to Order of 26 February 1872.

FRENCH ISLAND QUARANTINE DISTRICT.—An island situated in Western Port Bay, county of Mornington, and known as French Island.

Pursuant to Orders of 16 March 1872.

BEECHWORTH QUARANTINE DISTRICT.—Commencing at the junction of the Running Creek with the Kiewa River; thence by that creek and the Tawanga run to the watershed; thence by the watershed and the Porepunkah River to the Ovens River; thence by the Ovens River to the junction with the Myrtle Creek; thence by that creek and the Murrumungee run to Mount Stanley; thence northerly about one mile to the Thalungalanga run; thence by that run and the Wallalonga run to the Kiewa River; thence by that river to the point of commencement. The said boundaries comprise the Dederang, Barwidgee, Happy Valley, and Myrtle Creek runs.

FREEHOLD LAND QUARANTINED IN THE BEECHWORTH DISTRICT.—Parish of Murrumungee, county of Bocong. Allotments 1, 2, 3, 4, 5, and 6 of section 8, containing seven hundred and fifty acres, the purchased property of Michael O'Donnell, and at present in the occupation of David Patton.

KILMORE QUARANTINE DISTRICT.—Commencing on the Goulburn River at the point where it is crossed by the Sydney road; thence up that river to the Kerrisdale run; thence by the western and southern boundaries of that run to the Doogalook run; thence southerly by a portion of the western boundaries of that run and the Murrindindi West run to Glenburn run; thence by the western and southern boundaries of that run to Muddy Creek; thence up that creek to its source in the Great Dividing Range; thence by that range

westerly to the Glenvale run; thence by the eastern, northern, and western boundaries of that run to the said range; thence again by that range to the Sydney road aforesaid; and thence by that road north-easterly to the point of commencement. Provided that the selected lands known as Aswarby, occupied by Mr. George H. Taylor, near Yea, comprising allotments 34, 35, 36, 37, 38, 16, 44, 45, 46, 47, 48, 49, 54, 55, 56, 57, 118, 119, 116, 115, 114, 102, 103, and 104, parish of Yea, shall form no portion of the said district. Provided also that all runs intersected by the boundaries above described shall be held to be within the Kilmore Quarantine District. Provided further that such part of the Sydney road aforesaid, and all public roads as well as the commons intersected by and along these roads, as are included in the boundaries above described, shall form no part of the said district.

Pursuant to Order of 8 April 1872.

KILLAWARRA QUARANTINE DISTRICT.—Commencing at the north corner of the Ovens Crossing-place Station; thence in a south-westerly direction by the Ovens Crossing-place, Tamerie, Springs, and Mokoan runs; on the west and north by the Goomambat and Peecheha runs to the Ovens River; and on the east by that river to the point of commencement.

Pursuant to Orders of 15 April 1872.

FORREST STATION QUARANTINE DISTRICT.—Freehold lands in the Geelong district known as "Forrest Station," the property of Dalgely, Ibbotson, and Blackwood: comprising the section known as Hurdough's pre-emptive right, being section 8 and allotments 20, 21, 22, 25, 26, 27, 38, 39, 59, 60, 74, 75 and 76, parish of Paraparap, county of Grant.

MARATHON QUARANTINE DISTRICT.—Freehold lands in the Geelong district, known as "Marathon," the property of Dalgely, Ibbotson, and Blackwood: comprising allotments 2, 3, 4 and 5, parish of Anakie, allotments 43, 44, 45, 46, 47, 48, 49, 50, 51, 52, 53, 54, 56, 58, 59, 60, 67, 68, 69, 70, 71, 72, 73, 74, 75, 76, 77, 78, 79, 80, 81, 82, 83, 84, 85, 86, 87, 88, 89, 90, 91, 92, 93, 94, 95, 96, 97, 98, 99, 100, 101, 102, 103, 104, 105, 106, 107, 108, 109, 110, 111, 117, 118, 119, 121, 122, 123, 124, 125, 126, 127, 128, 129, 130, 131, 132, 133, 134, 135, 136, 137, 138, 139, 140, 141, 142, 143, 144, 145, 146, 147, 148, 149, 150, 151, 152, 153, 154, 155, 156, 157, 158, 159, 160, 161, 162, 163, 164, 165, 166, 167, 168, 169, 170, 171, 174, 175, parish of Yowang, and allotments 178, 179, 180, 181, 197, 198, 199, 200, 205, 206, 207, and 208, parish of Moranghurk, county of Grant.

OAKLANDS QUARANTINE DISTRICT.—Freehold lands in the Geelong District known as "Oaklands," the property of William Kent, comprising allotment D, section 44, parish of Dunced; allotments 8, 11, 12 and 23, parish of Paraparap; and allotments 1, 2, 3, 4, 5, 17, 17A, 18, 29, 30, and 32, parish of Pueblo, county of Grant.

Pursuant to Orders of 13 May 1872.

HAMILTON QUARANTINE DISTRICT.—Commencing at a point on the Glenelg River, being the north-east corner of East Strathdownie run; thence by the northern boundary of that run to the Kaladbro run; thence by the southern boundaries of that run to the South Australian boundary; thence by that boundary to the Glenelg River; thence up that river to the starting point. The above boundaries comprise East Strathdownie, West Ardn, Warreang, Sandy Water Holes, and Kinkell runs, and the runs comprised in the (late) Coleraine Quarantine District of 22nd January 1872, viz., Glenelg, Woodford, West Strathdownie, East Ardn, and Limestone Ridge runs.

FREEHOLD LANDS IN THE HEXHAM DISTRICT.

Farm on the one chain road from Greenhills township to Condah Lake, being north portion of allotments 1 and 2, section 15, parish of Greenhills, four miles from Post Office; occupant, Joseph Rawlinson.

Farm on the one chain road from Greenhills township to Lake Condah, being allotment 4, section 13, parish of Greenhills, near George's Swamp, six miles from Post Office; occupant, Edmund Rawlinson.

Farm on the road from Greenhills to Lake Condah, adjoining Lake Condah pre-emptive right, being allotments 8A and B, section 4, parish of Condah, nine miles from Greenhills Post Office; occupants, Morton and Campbell.

Farm on the road from Hotspur to Condah Lake, being allotments 5A and B, section 2, parish of Condah, six miles from Post Office; occupant, John Malseed.*

MANSFIELD QUARANTINE DISTRICT.—Commencing at the junction of the Muddy Creek with the Goulburn River; thence up that river to the "Balham Hill" run; thence by the eastern, southern, and western boundaries of that run to the Goulburn River aforesaid; thence down that river to the eastern boundary of Nainbubulla run; thence northerly by the eastern boundary of that run and the eastern boundaries of Dropmore and Taronbe runs to Wanghambehan run; thence easterly by the southern boundary of that run and the southern boundaries of Seven Creeks, Bailey Hill, and Saintfield runs to Barjarg run; thence by the western and southern boundaries of that run to the western boundary of Mairdample run; thence by the western boundary of that run to Ford's Creek; thence by Ford's Creek south-westerly to the Delatite River; thence down that river to the Goulburn River; thence up that river to the Howqua River; thence up that river to its source in the Great Dividing Range; thence by that range to the source of the Muddy Creek aforesaid; thence down that creek to the Island run; thence by the southern, eastern, and northern boundaries of that run to the

* The Audley estate (previously forming a portion of this quarantine district) has been released from quarantine by Order in Council of 28th June 1871.

Muddy Creek aforesaid; and thence down that creek to the point of commencement: Provided that all runs intersected by the boundaries above described shall be held to be within the Mansfield Quarantine District: Provided further, that all public roads, as well as the commons intersected by and along these roads, as are included in the boundaries above described shall form no part of the Mansfield Quarantine District: Provided that the farm occupied by James Tomkins, being lots 81, 82, 83, 84, 85, and 86 of the parish of Delatite, and lots 6, 7, 12, and 14 of the parish of Merrijig; also the farm occupied by John Hearn, being lots 69, 70, 71, 78, and 80, parish of Delatite, and lots 28, 29, 30, and 31, parish of Merrijig; also the farm occupied by Kenneth McKenzie, being lots 1, 4, 3, 7, 8, 11, and 38, parish of Merrijig; also farm occupied by Lewis Dundas, being lots 18, 19, 21, 132, 133, parish of Beolite, and lot 67, parish of Loyola; as also the roads leading from Changu station to Mansfield and from Mansfield to Jamieson, shall form no portion of the Mansfield Quarantine District.

WHITTLEBURY QUARANTINE DISTRICT (comprising the Whittlebury and Lake Condah runs).—Commencing on the Hamilton and Portland road, being the north-western corner of Ettrick run; thence by the northern and north-eastern boundary of Ettrick run to Ellengowan run; thence by a portion of the western boundary and the northern boundary of Ellengowan run to Grafton run; thence by the western boundaries of Grafton and Knebsworth runs to Basset's run; thence by the southern boundary of Basset's run to the Hamilton and Portland road aforesaid; and thence by the said road south-westerly to the point of commencement: Provided that allotments C, section XVI; E and I, section XV, parish of Greenhills, and allotments 7 A, 7 B, 3 A, 3 B, section VII, parish of Myamyn, occupied by C. P. Cooke, shall form no part of the Whittlebury Quarantine District.

WILLIAM M. K. VALE,
Commissioner of Trade and Customs.

Department of Trade and Customs,
Melbourne.

CLEAN DISTRICTS UNDER "THE SCAB ACT 1870.

IN pursuance of the 66th section of *The Scab Act 1870*, the Governor in Council has ordered that the portions of Victoria whereof the boundaries are hereinafter defined shall be Clean Districts within the meaning of the said Act, viz.:—

Pursuant to Orders of 8 June 1871.

KILMORE CLEAN DISTRICT.—Commencing at the north-east angle of the Wharparilla run, being a point on the Murray River; thence by the eastern and southern boundaries of the said run to the Campaspe River; thence up that river to the Burnewang East run; thence by the northern boundary of that run to the Carag-carag run; thence south-easterly by that run to the Wanalta West run; thence by the northern, western, and south-western boundaries of that run; thence by the southern boundary of the Wanalta East run to the south-west angle of Toolamba run; thence by the southern boundary of that run to the Goulburn River; thence down that river to the Murray River aforesaid; and thence down that river to the commencing point.

SANDHURST CLEAN DISTRICT No. 1.—Commencing at the point on the Murray River where the eastern boundary of the Murrabit run abuts thereon; thence by the said boundary of that run and the eastern and southern boundaries of the Reedy Lake run to Quambatook East run; thence by the northern boundary of that run and by the northern, western, and southern boundaries of the Quambatook West run to the Avoca River; thence up that river to the Spring Bank West run; thence by the northern boundary of that run and the western boundaries of that run and of the Coonover A and Yawong Springs runs; also by the southern boundary of the last-named run to the Spring Hill run; thence by the southern boundary of that run to the Breanash run; thence by the western and north-western boundaries of that run to Powlett Plains run; thence by the southern boundaries of that and Salisbury Plains runs to the Bullock Creek Plains run; thence by the western, southern, eastern, and northern boundaries of that run to Bullock Creek; thence northerly by the western boundaries of the Yarraberb and Tandarra runs; thence easterly by the northern boundary of the last-named run to the Piccaniny Creek run; thence by the western and northern boundaries of that run to the western boundary of the Restdown Plains West run; thence by the said boundary of that run bearing northerly to the south angle of the Wharparilla run; thence by the south-western and western boundaries of that run to the Murray River; and thence down that river to the commencing point: Provided that allotment 96 in the parish of Kinypania, known as Mackin's farm, and allotments 10 and 12, parish of Powlett, known as Clancy's farm, shall form no part of this Clean District.

Pursuant to Order of 14 August 1871.

SEYMOUR CLEAN DISTRICT (comprising the following runs, viz.:—Goomalibee, Upotipotpon, Gowangardie, Stony Creek, Caniamba, Arcadia, Noorilim East, and Noorilim West).—Commencing at the south-east angle of the Goomalibee run, being a point on the Broken River; thence down that river to the Goulburn River; thence up the last-named river to the south-west angle of the Noorilim West run; thence by the southern boundaries of that run and the Noorilim East run; thence by the eastern boundary of the last-named run to the south angle of the Arcadia run; thence easterly by the southern boundaries of the Arcadia, Caniamba, Gowangardie, Stony Creek, Upotipotpon, and Goomalibee runs to the point of commencement.

Pursuant to Order of 28 August 1871.

WIMMERA CLEAN DISTRICT.—Commencing on the Murray River at the point where the western boundary of the colony of Victoria abuts thereon; thence up that river to the eastern boundary of the Murrabit run; thence by the said boundary of that run and the eastern and southern boundaries of the Reedy Lake run to the Quambatook East run; thence by the northern boundary of that run and by the northern, western, and southern boundaries of the Quambatook West run to the Avoca River; thence up that river to the Spring Bank West run; thence by the northern boundary of that run and by the western boundaries of that run and of the Coonover A and Yawong Springs runs, also by the southern boundary of the last-named run to the Avoca Forest West run; thence by the western and southern boundaries of that run to the Avoca River aforesaid; thence by the Avoca River to the bridge on the main road from Avoca to St. Arnaud; thence north-westerly by that road to the north-west corner of allotment 1 section B5, parish of Avoca; thence south by the west boundary of that parish to the south-west corner of allotment 4 section B5 of the said parish; thence westerly by the northern boundary of Avoca common and a one-chain road to the eastern boundary of the Mountain Creek run; thence southerly by the eastern boundaries of that run, Decameron and Glenlogie runs, to the northern boundary of the township of Glenlogie; thence west and south by the boundary of that township to the Avoca and Ararat road; thence westerly by that road to the Amphitheatre Creek; thence southerly by that creek and the western boundary of the Amphitheatre run to the northern boundary of the county of Ripon; thence westerly by the northern boundary of the said county to the eastern boundary of the Allanvale run; thence southerly and westerly by the boundaries of that run to the north-eastern boundary of the Ararat Goldfields common; thence northerly and westerly by the boundaries of that common to the Armstrong Goldfields common; thence north and west by the boundaries of that common to the north-eastern boundary of the Lexington run; thence north-westerly by the boundaries of that and the La Rose Mokepille runs to the southern boundary of the Pleasant Creek Goldfields common; thence west by the south boundary of that common to a two-chain road from Glenorchy to La Rose Mokepille home station; thence southerly by that road to the south boundary of the parish of Bellaura; thence west and north by the boundaries of that parish to the south boundary of the Ledcourt run; thence by the southern boundary of that run, by the eastern and southern boundaries of the Wartook run, and by the southern boundary of the Rosebrook run to the Brim Spring run; thence by the south-eastern boundary of that run to the Glenisla run; thence by the eastern, northern, and western boundaries of that run to the Glenelg River; thence down that river to the Fullam run; thence by the south-eastern and western boundaries of that run to the before-mentioned Glenelg River; thence again down that river to Power's Creek, which forms the north-eastern boundary of the Buckle-Kupple run; thence by the eastern, northern, and western boundaries of Buckle-Kupple run to the Dorpholm run, being the southern extremity of Bogalara run; thence by the northern and north-western boundaries of that run to the Elderslie run; thence by the southern boundary of that run to the western boundary of the colony aforesaid; and thence by that boundary bearing north to the commencing point.

Pursuant to Order of 11 September 1871.

BEECHWORTH CLEAN DISTRICT.—Commencing at Mount Howitt, in the Main Dividing Range; thence by the said range easterly to a point due south of the eastern source of the Livingstone Creek; by that creek to its junction with the Mitta-mitta River; thence by a direct line to the source of the Cowrang Creek; thence down that creek to its junction with the Murray River; thence down that river to its junction with the Ovens; thence along the Ovens River to the King River; and up that river to its head; thence direct to the starting point: Provided always that the runs known by the names Typho and Bungameroo shall not form part of the Beechworth Clean District; and that any runs which may be intersected by the above-described boundaries shall be wholly out of and not within the Beechworth Clean District.—[In lieu of Beechworth Clean District, constituted by Order of 12 December 1870, which has been revoked.]

Pursuant to Order of 25 September 1871.

SANDHURST CLEAN DISTRICT No. 2.—Commencing at the south-east angle of the Yarraberb run; thence by the southern and western boundaries of that run and the western boundary of the Tandarra run; thence easterly by the northern boundary of the last-named run to the Piccaniny Creek run; thence by the western and northern boundaries of that run to the western boundary of the Restdown Plains West run; thence by the said boundary of that run bearing northerly to the south angle of the Wharparilla run; thence by the south-western and western boundaries of that run to the Murray River; thence up that river to the north-eastern angle of that run; thence by the eastern and southern boundaries of that run to the Campaspe River; thence up that river to the northern boundary of that run westerly to the Yarraberb run; and thence by the eastern boundary of that run southerly to the point of commencement.

Pursuant to Order of 6 October 1871.

GIPPSLAND CLEAN DISTRICT.—Commencing at Cape Patterson; thence by the eastern boundary of the county of Mornington northerly to the south boundary of the county of Evelyn, by part of the southern, the eastern, and part of the northern boundaries of the county last named, easterly, northerly, and westerly to the Main Dividing Range; by that range northerly and easterly to a point due south of the easternmost source of the Livingstone Creek; by a line north to said source;

by the Livingstone Creek northerly to its junction with the Mitta-mitta River; thence by a line north-easterly to the south point of the range at Gibbo Station; by that range northerly and a line east to the source of the Cowrang Creek; by that creek northerly to its junction with the Murray, by that river southerly to its source at Forest Hill; thence by the boundary-line between Victoria and New South Wales south-easterly to Cape Howe; and by the sea-coast westerly to the point of commencement including likewise Sunday Island and Snake Island.

Pursuant to Order of 23 October 1871.

BALLARAT CLEAN DISTRICT (in lieu of *Ballarat Clean District constituted by Order of 18 July 1871*).—Commencing at the intersection of the main road from Skipton to Smythesdale and the eastern boundary of the Benjamin run; thence by the eastern boundary of that run to the Emu Creek; thence up that creek northerly to Baillie's Creek; thence up that creek northerly to Carngham run; thence by the western, southern, and eastern boundaries of that run to Baillie's Creek; thence by that creek northerly to Lake Burrunbeet; thence westerly and northerly along the margin of that lake to a one chain road, at Paynter's Point, between section 22 and 23, parish of Brewster; thence westerly by that road to the eastern boundary of Travalla run; thence northerly by the eastern boundaries of that run and Mount Ross run to the south-west corner of the Ercildoune property; thence by the southern, eastern, and northern boundaries of that property to the main dividing range; thence bearing westerly by that range to the Allendale run; thence by the eastern and southern boundaries of that run to Lexington run; thence by the eastern and southern boundaries of that run to Barton run; thence by the eastern and southern boundaries thereof to the Yarram-yarram run; thence by the eastern and southern boundaries of that run to the western boundary of the Pollockdale run; thence by the said boundary and the southern and eastern boundaries thereof to the Greenvale run; thence by the southern and eastern boundaries of that run to the Lake Manonia run; thence by the southern boundary of that run to View Lake run; thence by the western and southern boundaries of that run and the southern boundaries of Fiery Creek and St. Enoch's runs to the Benjamin run; thence by the south-western and south-eastern boundaries thereof to the starting point at the intersection of the main road from Skipton to Smythesdale: Provided that the main roads from Dunkeld to Skipton, and from Streatham to Ballarat, *via* Mount Emu and Carngham, and the road from Carngham by Travalla bridge leading north-westerly by the land of Frederick Williams, held under the 42nd section of *The Land Act* 1865, to the northern boundary of the district, together with all reserves on such roads, shall be excluded from and shall form no part of the Ballarat Clean District.

C. GAVAN DUFFY,
Chief Secretary.

Chief Secretary's Office,
Melbourne.

CLEAN DISTRICTS UNDER "THE SCAB ACT 1870."

IN pursuance of the 66th section of *The Scab Act* 1870, the Governor in Council has ordered that the portions of Victoria whereof the boundaries are hereinafter defined shall be Clean Districts within the meaning of the said Act, viz.:-

Pursuant to Orders of 22 April 1872.

BENALLA CLEAN DISTRICT.—Commencing at the junction of the Goulburn River with the Murray River; thence up the Goulburn River to the Broken River; thence up that river to the Samaria run; thence by the northern and eastern boundaries of Samaria run to Fern Hill run; thence by the northern, eastern, and southern boundaries of Fern Hill run to Dueran run; thence easterly by the northern boundary of Dueran run to the King River; thence down that river to the Ovens River; thence down that river to the Murray River; and thence down that river to the commencing point. Provided that the Killawarra Quarantine District, published in the *Government Gazette* of 12th April 1872, pursuant to Order in Council of 8th April 1872, shall form no portion of this the Benalla Clean District.

MANSFIELD CLEAN DISTRICT.—Commencing on the Broken River at the north-eastern angle of the Maindample run; and bounded thence by the eastern boundaries of that run and the Preston run to the Delatite River; thence down that river to the western boundary of the Delatite run; thence by the said boundary of that run to the Goulburn River; thence up that river to the Howqua River; thence up the last-named river to its source in the Main Dividing Range at Mount Howitt; thence by a line north-westerly to the easternmost angle of the Chaguan run; thence by the north-western boundary of that run to the head of King River, being the south-eastern corner of Holland's Creek run; thence by the southern, western, and northern boundaries of that run and the western boundaries of Glenmore, Table-top, and Fifteen-mile Creek runs to the Killferra run; thence by the southern boundary of that run and a portion of the eastern and southern boundaries of Tatong run to the Broken River; thence down that river to the north-east corner of Lima run; thence by the northern boundary of that run to Warrenbayne run; thence by the eastern boundaries of Warrenbayne, Strathgogie, Saintfield, and Junction runs to the Maindample run; and thence by the northern boundary of that run to the point of commencement.

Pursuant to Orders of 8 May 1872.

HAMILTON CLEAN DISTRICT.—Commencing at the north-west angle of the Barongarong run, being a point on the western boundary of the colony of Victoria; thence by that boundary south to the south-west angle of the Sutledge run; thence by

the southern boundary of that run easterly to the north-west angle of the Tullich run; thence by the western and southern boundaries of that run to the north-west angle of Fawcner run; thence by the western, southern, and eastern boundaries of that run to the southern boundary of Dunrobin run; thence by that run easterly to the Glenelg River; thence down that river to the Runnymede run, being the junction of Boutell's Creek with the said Glenelg River; thence by the eastern boundaries of the Runnymede, Mount Struan, Rifle Ranges, Rifle Downs, Suizort, Springbyrne, and Sinclair West runs to the Greenvale run; thence by the western and northern boundaries of Greenvale run to the main road from Portland to Hamilton; thence by the said main road *via* Branhholme to the Grange Burn at Hamilton; thence up that burn to the eastern boundary of the Grange Burn No. 2 run; thence by the said boundary of that run to the Kanawalla run; thence by the southern boundary of that run by the southern, eastern, and northern boundaries of the Plains run, and by the northern boundary of the Kanawalla run to the eastern boundary of the Mooralla run; thence by the eastern boundaries of the Mooralla, Hyde Park, and Glendinning runs to the Glenelg River; thence down that river to the Fulham run; thence by the south-eastern and western boundaries of that run to the said Glenelg River; thence again down that river to Power's Creek, which forms the north-eastern boundary of the Buckle-Kupple run; thence by the eastern, northern, and western boundaries of Buckle-Kupple run to the Dergholm run, being the southern extremity of Bogalara run; thence by the eastern, northern, and north-western boundaries of that run to the Elderslie run; thence by the southern boundary thereof to the commencing point.

HEXHAM CLEAN DISTRICT.—Commencing at Cape Otway thence by a line bearing northerly to the south-east angle of the Forest run; thence by the eastern boundaries of that and Pirra Yallock runs to the shore of Lake Cornungamite; thence by the eastern boundary of that lake to the Junction Creek, which forms the southern boundary of the Polish run; thence by the said boundary and the north-eastern boundary of that run to the Frenchman's station; thence by the eastern boundaries of that and Glenfine runs and by the northern boundary of the last-named run to the Nairnall run; thence by a portion of the eastern boundary of Nairnall run and the eastern boundary of Mount Bute run to Mount Emu run; thence by the southern boundary of that run westerly to Benjamin run; thence by the southern boundary of that run to the St. Enoch's run; thence by the southern boundaries of that, Fiery Creek, and View Lake runs, and also by the western boundary of the last-named run to the Lake Manonia run; thence by the southern boundary of that run to the Greenvale run; thence by the eastern and southern boundaries of that run to the Pollockdale run; thence by the eastern and southern boundaries of that run and the southern boundaries of Mount Sturgeon No. 4, Mount Sturgeon No. 3, and Mount Sturgeon No. 2 runs to the Grange Burn; thence down the Grange Burn to Hamilton; thence south-westerly by the main road *via* Branhholme to Lake Condah run; thence by the northern boundary of Lake Condah and the northern and eastern boundaries of Knebsworth runs to Grafton run; thence by the eastern boundary of that run to Squattlesamers run; thence by the northern boundary of that run to Mount Eccles and Lake Gorrie run; thence by the western and northern boundaries of that run to the Emmeralla River; thence down that river to the Squattlesamers run; thence by the northern, western, and southern boundaries of that run to the eastern boundary of the St. Helen's run; thence by the said boundary of that run to the sea-coast; and thence by the sea-coast to the commencing point: Provided that the three-chain road from Dunkeld to Skipton shall form no part of the Hexham Clean District.

WILLIAM M. K. VALE,
Commissioner of Trade and Customs.

Department of Trade and Customs,
Melbourne.

PROPOSED REVOCATION OF THE TEMPORARY RESERVATION OF LANDS.

IN pursuance of the provisions of *The Land Act* 1869 (33 Vict. No. 360, § 6 and 9): Notice is hereby given that it is the intention of the Governor, with the advice of the Executive Council, to *revoke* the temporary reservation of the lands hereinafter referred to after the expiration of four weeks from the first publication of notice in each instance, viz.:-

The following Notices were Gazetted 1^o on 3 May 1872, pursuant to Orders of 29 April 1872.

GLENGOWER.—The site temporarily reserved by Order of the 26th March 1866 for Watering and Road purposes, containing twenty-one acres three roods eighteen perches, being part of allotment D of section 9, parish of Glengower, is about to be revoked.—(71.C.8193.)

SHELBOURNE.—The site temporarily reserved by Order of 20th November 1865 for Watering purposes, being portions of allotments 1 and 8 of section 12, in the parish of Shelbourne, containing eighty acres, is about to be diminished by deducting therefrom the portion thereof comprised within the boundaries hereinafter described, and the temporary reservation is about to be revoked so far as it relates to the land to be deducted. —Seventeen acres one rood thirty-nine perches, county of Bendigo, parish of Shelbourne, being portion of allotment 1 of section 12: Commencing on Bradford Creek at the point where the east boundary of the said allotment 1 abuts thereon; thence by allotment 2, bearing north sixteen chains eighty-three links; thence by lines bearing respectively west fourteen chains forty-four links, S. 20° 47' E. three chains seventy-nine

links, and S. 24° 7' E. twelve chains thirty-one links to Bradford Creek aforesaid; and thence by that creek upwards to the commencing point.—(65.K.12742.)

The following Notice was Gazetted 1^o on 10 May 1872, pursuant to Order of 8 May 1872.

KANGERONG.—The site temporarily reserved, by Order of 28th December 1863, for raccourse and other purposes of recreation, being part of allotment 27 in the parish of Kangerong, is about to be revoked.—(72.F.8374.)

The following Notices were Gazetted 1^o on 17 May 1872, pursuant to Orders of 13 May 1872.

KOROIT, AT TOWER HILL.—The area temporarily reserved by Order of the 12th February 1866 for Public purposes, comprising Tower Hill Lake and Island, and part of portion 21 in the parish of Koroit, adjoining the said lake on the north-west, is about to be diminished by deducting therefrom the said part of portion 21, the boundaries of which part are herein-after described; and the said Order, so far as it affects or relates to that part, is about to be revoked, viz.: Commencing at the south angle of portion 19, parish of Koroit, being a point on the northern shore of the said lake; thence by that lake bearing south-westerly to the road which forms the south boundary of portion 21; thence by that road bearing west eight chains twelve links to the Roman Catholic church reserve; thence by that reserve bearing N. 40° W. five chains seventy-nine links; thence by a road bearing north-easterly to the south-western boundary of portion 19 aforesaid; and thence by that boundary bearing south-easterly to the point of commencement; as shown on the plan deposited at the Crown Lands Office, Melbourne.—(72.H.7821.)

MELBOURNE.—The site temporarily reserved by Order of the 17th January 1870 for Public Offices for Departments under the control of the Honorable the Commissioner of Lands and Survey, is about to be diminished by deducting therefrom the portion thereof comprised within the boundaries hereinafter described, and the said Order, so far as it affects or relates to that portion, is about to be revoked, viz.: Nineteen and a half perches: Commencing at a point on the north-side of Albert street distant thirty-one feet west from the junction of the west side of Brunswick street south with the said side of Albert street; thence by lines bearing respectively north one hundred and six feet, west fifty feet, and south one hundred and six feet to Albert street aforesaid; and thence by that street bearing east fifty feet to the point of commencement.—(69.V.25412.)

J. M. GRANT,
Commissioner of Crown Lands and Survey.

Lands and Survey Office,
Melbourne.

LICENSES FORFEITED FOR NON-PAYMENT OF LICENSE FEES.

THE Governor in Council has declared forfeited the licenses granted to the person named below under the 42nd section of *The Amending Land Act 1865*, "Extended Regulations," for non-payment of license fees:—

Hamilton district: Two licenses, Nos. 69/5537, 69/5538; licensee, William Mellon; extent, 39a. 2r. 16p.; parish of Yunquekiar.—72/E.8951.

J. M. GRANT,
President of the Board of Land and Works.

Office of Lands and Survey,
Melbourne, 13th May 1872.

LICENSES REVOKED.

THE Governor in Council has revoked the license granted to the person named below, under Part II, section 19, *Land Act 1869*, at licensee's request:—

Camperdown district: Cumming, Donald; parish of Timboon; extent 280a. 3r. 39p.—72/E.7932.

Kyneton district: Burke, Owen; parish of Glenhope; extent 64a. 2r. 23p.—72/F.6193.

J. M. GRANT,
President of the Board of Land and Works.

Office of Lands and Survey,
Melbourne, 13th May 1872.

APPROACHING LAND SALES.

SALES of Crown Lands in Fee-simple to be held at the undermentioned places and dates, previously notified, viz.:—

	No. of Gazette.		No. of Gazette.
Ballarat—		Melbourne—	
Monday 3 June ...	25	Tuesday 28 May ...	23
Broadford—		Tuesday 4 June ...	25
Tuesday 4 June ...	25	Tuesday 18 June ...	27
Echuca—		Sandhurst—	
Tuesday 18 June ...	27	Tuesday 4 June ...	25
Hamilton—		Smythesdale—	
Monday 27 May ...	22	Tuesday 18 June ...	27
		Stawell—	
		Tuesday 28 May ...	23

Lands and Survey Office, Melbourne.

SALE (No. 3412) OF CROWN LANDS IN FEE-SIMPLE AT MELBOURNE, ON 28th MAY 1872.

WITH reference to the notification contained in the *Government Gazette* of the 26th ultimo, relative to a sale of certain Crown lands to be held at Melbourne, on the 28th instant: Notice is hereby given that lots 1 to 21 inclusively have been withdrawn from sale.

J. M. GRANT,

President of the Board of Lands and Works.
Lands and Survey Office,
Melbourne, 22nd May 1872.

DISPOSITION OF CHURCH LANDS.

A STATEMENT of Trusts having been submitted by the head or authorized representative of the denomination of the Presbyterian Church of Victoria, under the provisions of the *Act to provide for the Abolition of State Aid to Religion*, for allowance by the Governor, the same was allowed by him on the eighth day of May 1872, and the following is the form in which such statement of trusts has been allowed:—

DESCRIPTION OF LAND.

All that piece or parcel of land in the said colony situated in the county of Bourke, parish of Jika-jika, city of Melbourne, at Carlton, being the whole of Crown allotment sixteen and part of Crown allotment seventeen, and three of section twenty C: Commencing at the north-west corner of allotment sixteen; bounded on the west by Drummond street by a line bearing south ninety feet ten inches; bounded on the south by other part of said allotment seventeen, by a line at right angles to the last line, bearing east one hundred and sixty-five feet; on the east by part of allotment two of the said section, by a line at right angles to the last line, bearing north forty feet ten inches; on the north by part of allotment three of the said section, by a line of right angles to the last line, bearing east one hundred and sixty-five feet; bounded on the east by Rathdowne street by a line bearing north fifty feet; bounded on the north by allotments four and fifteen of the said section, by a line at right angles to the last line, bearing west three hundred and thirty feet to the commencing point in Drummond street aforesaid.

NAMES OF TRUSTEES.

Certificate of title to be issued to the present trustees of the land being

James Robertson,
David Hood Valentine,
Dugald Cameron,
Kenneth Gunn, and
Patrick McLean.

POWER OF DISPOSITION.

To sell all or any part thereof.
To reserve any portion thereof for the purpose of a right of road or way.

Trustees receipts to be sufficient discharges to vendees who are not to be bound to see to the application of moneys paid by them.

PURPOSES TO WHICH PROCEEDS OF DISPOSITION ARE TO BE APPLIED.

Sale moneys to be received by the trustees, and to be applied by them in and about "The enlargement and improvement of the building known as St. Andrew's Presbyterian Church, Carlton."

As witness the hand of the Governor of the Colony of Victoria, this sixteenth day of May 1872.

CANTERBURY,
Governor of the Colony of Victoria.

DISPOSITION OF CHURCH LANDS.

A STATEMENT of Trusts having been submitted by the head or authorized representative of the denomination of the Congregational or Independent Church, under the provisions of the *Act to provide for the Abolition of State Aid to Religion*, for allowance by the Governor, the same was allowed by him on the eighth day of May 1872, and the following is the form in which such statement of trusts has been allowed:—

DESCRIPTION OF LAND.

All that piece or parcel of land, containing by admeasurement one rood and sixteen perches, be the same more or less, situate in the county of Bourke, parish of North Melbourne, and city of Melbourne, forming a portion of allotment number twenty of section number ten, bounded on the south by a portion of allotment twenty north sixty-two degrees east two chains; on the east by allotment number two twenty-eight degrees west one chain seventy-five links; on the north by Little Collins street south sixty-two degrees west two chains; and on the west by Russell street south twenty-eight degrees east one chain seventy-five links.

NAMES OF TRUSTEES.

Robert Smith,
William Bates,
John Browning,
John Morrison.

POWER OF DISPOSITION.

Power to lease, power to mortgage, power to sell.

PURPOSES TO WHICH PROCEEDS OF DISPOSITION ARE TO BE APPLIED.

To defray the cost of the building now being erected upon the said piece of land, and also to provide a fund for keeping the same building, and also other buildings erected on other part of the said allotment number twenty of section number ten, and used as a place for public worship, in good repair.

As witness the hand of the Governor of the Colony of Victoria, this sixteenth day of May 1872.

CANTERBURY,
Governor of the Colony of Victoria.

EXECUTION.

THE subjoined Certificate and Declaration, touching the execution of Edward Feeney, are published pursuant to the provisions of the Act 27 Victoria No. 233, sec. 314.

JOHN A. PORTER,
Prothonotary.

Prothonotary's Office,
Melbourne, 17th May 1872.

WE do hereby certify and declare that we have this day been present when the extreme penalty of the law was carried into execution on the body of Edward Feeney, convicted at the Criminal Sessions of the Supreme Court, held at Melbourne on the seventeenth day of April 1872, and sentenced to death, and that the said Edward Feeney was, in pursuance of the said sentence, hanged by the neck until his body was dead.

Dated this fourteenth day of May 1872, at the Gaol of Melbourne.

W. H. Wright, sheriff
J. B. Castieau, governor of gaol
P. H. Beaver, inspector of police
Thomas Wells, *Argus* reporter
Thomas F. C. Hunt, *Age* reporter
Chas. Cox, *Daily Telegraph*
Jos. Tuckwell, civil servant
Fred. B. Hone, civil servant
James Doyle, sergeant of police
James Combe, Prahran
L. S. Lycett, Victoria street
H. O. Bellin, gentleman
J. W. Allen Phillips, medical student
T. M. Quinn, senior turnkey
Richard Capper, turnkey
E. R. Adams, turnkey
D. McCrone, turnkey
Wm. Murphy, turnkey
John Riley, turnkey
James B. Russell, turnkey.

I, Patrick Moloney, being the medical officer in attendance on the execution of Edward Feeney at the Gaol of Melbourne, do hereby certify and declare that I have this day witnessed the execution of the said Edward Feeney, at the said gaol, and I further certify and declare that the said Edward Feeney was, in pursuance of the sentence of the Supreme Court, hanged by the neck until his body was dead.

Given under my hand this fourteenth day of May in the year of our Lord One thousand eight hundred and seventy-two, at the Gaol of Melbourne.

P. MOLONEY, M.B.,
Medical Officer in attendance.

EXECUTION.

THE subjoined Certificate and Declaration, touching the execution of James Wilkie, are published pursuant to the provisions of the Act 27 Victoria No. 233, sec. 314.

JOHN A. PORTER,
Prothonotary.

Prothonotary's Office,
Melbourne, 23rd May 1872.

WE do hereby testify and declare that we have this day been present when sentence of death was carried into execution on the body of James Wilkie, convicted at the Criminal Sessions of the Circuit Court, held at Castlemaine on the twenty-fourth day of April A.D. 1872, and sentenced to death, and that the said James Wilkie was, in pursuance of the said sentence, hanged by the neck until his body was dead.

Dated this twentieth day of May A.D. 1872, at the Gaol of Castlemaine.

Richard Colles, sheriff
T. Hyland, governor of gaol
John Carroll, turnkey
P. Lawlor
George Mitchell, constable
Jas. Byrne
J. W. Pearce, J.P.
Thos. Nicholls, reporter *M. A. Mail*
Joseph Wheeler, *Representative*
Edw. B. Penson.

I, Thomas McGrath, being the medical officer in attendance on the execution of James Wilkie at the Gaol of Castlemaine, do hereby certify and declare that I have this day witnessed the execution of the said James Wilkie, at the said gaol, and I further certify and declare that the said James Wilkie was, in pursuance of the sentence of the Circuit Court, hanged by the neck until his body was dead.

Given under my hand this twentieth day of May in the year of our Lord One thousand eight hundred and seventy-two, at the Gaol of Castlemaine.

THOS. McGRATH, M.D.

ELMHURST PUBLIC CEMETERY.

REGULATIONS MADE BY THE TRUSTEES OF THE PUBLIC CEMETERY ESTABLISHED AT ELMHURST.

ALL charges must be paid to the treasurer when orders are given, or before the grave or vault is opened.

2. Orders for interment must be given to the person in charge of the cemetery, between the hours of Ten a.m. and Five p.m. of the day previous to the interment.

3. The certificate of the registration of death must be produced at the time of applying for the order of burial.

4. The procession must arrive at the cemetery punctually at the hour appointed.

5. The usual hours of interment will be from Ten a.m. to Four p.m.

6. The charges will be remitted for the burial of any person on evidence being produced before two of the trustees that the relatives or friends of such person are unable to pay the costs and charges.

7. Applications for permission to make a vault or erect a monument in the cemetery to be made to the trustees; a certificate of permission will be granted to the persons applying, on payment of the proper charges.

8. The trustees will cause all common graves to be dug, but when a brick grave or vault is required, it must be constructed under the direction of the trustees, or some person duly appointed by them; and in case interment is to be made in any private grave or vault belonging to another person, the consent, in writing, of such person must be left with the order.

9. All monuments, vaults, graves, gravestones, and fences, to be kept in repair and proper condition at the expense of the owners.

10. Every coffin in a vault or brick grave to be bricked in, cemented, and covered by a slab of freestone, granite, slate, or iron.

11. A drawing of every stone, tomb, pedestal, and a plan of every monument, must be submitted to the trustees for their approval; in the erection of tablets copper cramps must be used.

12. Wooden fences allowed, but if not kept in proper repair may be removed by order of the trustees after notice to the owner.

13. A plan of the cemetery and a registry will be kept, and may be inspected.

14. No servant or other person employed by or engaged in any duty on behalf of the trustees will be permitted to receive any gratuity for the discharge thereof.

15. Any person wantonly or wilfully destroying, or doing or causing to be done, any damage to any monument, vault, tombstone, building, erection, railing, fence, shrubbery, tree, or plant in the cemetery, is guilty of a misdemeanor, and being convicted thereof, is liable to be punished as prescribed by the Cemeteries Statute.

16. No dogs will be allowed to enter the cemetery.

17. The trustees reserve the right to make any alterations from time to time in these charges and regulations.

18. Three of the trustees to form a quorum.

19. No grave to be of a less depth than eight feet.

B. B. HOLMES,
JOS. HILLARY,
P. O'RAFFERTY,
FRANCIS BONE.

The foregoing Rules were submitted to the Governor in Council in accordance with § 9 of "The Cemeteries Statute 1864" (27 Vict. No. 201), on the 13th of May 1872.

M. O'GRADY,
Commissioner of Public Works.

Public Works Office,
Melbourne.

ELMHURST PUBLIC CEMETERY.

SCALE OF FEES AND CHARGES TO BE TAKEN AT ELMHURST CEMETERY.

Public Graves.

	£	s.	d.
Single interment of adult in the open ground, if selected by the trustees	0	12	6
Ditto of child under 12 years	0	10	0
Ditto of child still-born	0	7	6
Single interment of adult, if selected by applicant	1	10	0
Ditto of child under 12 years	1	0	0
Ditto of child still-born	0	10	0

Private Graves.

Land for graves 8 by 4, if selected by the trustees	1	0	0
Ditto, if selected by applicant	2	0	0
Sinking grave 8 feet	1	0	0
Every additional foot	0	5	0
Land for family vaults, One pound (£1) per foot frontage, by a depth of 8 feet	1	0	0
Charge for each interment	1	0	0

Miscellaneous Charges.

For interments not in the usual hours an extra charge of	0	10	0
Certificate for private grave	0	5	0
Headstone	0	10	0
Stone or cement basement and iron railing	0	10	0
Wood headboard	0	5	0
Raised stone or half tomb	1	10	0
Wood railings free.			

B. B. HOLMES,
JOS. HILLARY,
P. O'RAFFERTY,
FRANCIS BONE.

The foregoing Scale of Fees has been made and published in accordance with § 15 of "The Cemeteries Statute 1864" (27 Vict. No. 201), with the consent of the Governor in Council, given on the 13th of May 1872.

M. O'GRADY,
Commissioner of Public Works.

Public Works Office,
Melbourne.

WORKS ON A MAIN ROAD WITHIN A BOROUGH.

THE Governor, with the advice of the Executive Council, in exercise of the power conferred by *The Boroughs Statute* (33 Vict. No. 359), has, by Order made on the 13th day of May 1872, directed that the undermentioned Borough Council shall, within the time by the said Order appointed, execute the works on the Main Road hereinafter named and described, as provided by the 293rd section of the said Act, according to sufficient plans deposited with the Minister administering the said Act, that is to say:—

The Council of the Borough of Warrnambool shall, within twelve months from the 13th of May aforesaid, drain, form, and metal thirty chains of the Raglan street Main Road.

FRANCIS LONGMORE,

Commissioner of Railways and Roads.

Office of Roads and Bridges,
Melbourne.

INSOLVENCIES.

RETURN of Melbourne Insolvencies during the week ending the 18th day of May 1872:—

Dates, names, trades, addresses, and official assignees.

18th May.
Joseph Clark, laborer, Mount Macedon, Goodman.
George Robinson, teacher, Pmburan, Halfey.

14th May.
Henry Mair, grocer, Richmond, Halfey.

17th May.
Thomas Harriman, farmer, Lancefield, Goodman.

ROBT. H. MACDONNELL,
Chief Clerk.

Court of Insolvency,
Melbourne, 21st May 1872.

INSOLVENCIES.

RETURN of Insolvencies for the week ending the 18th day of May 1872 in the Gippsland District:—

No., name, residence, occupation, date of sequestration, assignee.
26. Henry George Vickery, My Dream Reef, Aberfeldy, miner,
17th May 1872, A. Macarthur.

H. CROFTON STAVELEY,
Chief Clerk.

Sale, 20th May 1872.

INSOLVENCIES.

RETURN of Insolvencies for the week ending the 18th day of May A.D. 1872 in the Beechworth Circuit district:—

NIL.

GEORGE MAYNARD,
Chief Clerk.

Courts.

BAIRNSDALE.—LICENSING MEETING.—Notice is hereby given that the Quarterly Meeting of the Licensing District of Bairnsdale, for the month of June, will be held at the Court of Petty Sessions, Bairnsdale, on the 21st day of June 1872, at Twelve o'clock noon. Given under our hands this 9th day of May 1872.—A. W. HOWITT, P.M., R. G. MORRISON, J.P., Jno. E. O'BRIEN, J.P., Licensing Magistrates.

BELFAST.—COUNTY COURT.—Notice is hereby given that a County Court will be holden at the Court House, Belfast, on Friday the 9th day of August next.—W. E. WHEELER, Registrar. Court House, Belfast, 18th May 1872.

BELFAST.—COURT OF INSOLVENCY.—Notice is hereby given that a Sitting of the Court of Insolvency for the Western District will be held at the Court House, Belfast, on Friday the 9th day of August next. W. E. WHEELER, Chief Clerk. Court House, Belfast, 18th May 1872.

BELVOIR.—LICENSING MEETING.—Notice is hereby given that the next Quarterly Licensing Meeting for the Belvoir Licensing District will be held at the Court of Petty Sessions, Belvoir, on Monday the 24th day of June next, at the hour of Twelve o'clock noon. Given under our hands at Belvoir this 18th day of May A.D. 1872.—MARCUS F. BROWNIGG, P.M., W. S. CHAUNCEY, J.P., WILLIAM HUON, J.P., Licensing Magistrates.

BRIGHT.—LICENSING MEETING.—Notice is hereby given that the Quarterly Meeting of Licensing Magistrates for the Licensing District of Bright will be holden at the Court House, Bright, on Wednesday, the 5th day of June 1872. Given under our hands this 15th day of May A.D. 1872.—J. H. ALLEY, P.M., N. N. GITCHELL, J.P., Licensing Magistrates.

BRIGHT.—HAWKERS AND PEDLERS' LICENSING MEETING.—Notice is hereby given that a Special Court of Petty Sessions will be holden at the Court House, on Tuesday the 11th day of June next, at Eleven o'clock in the forenoon, for the purpose of taking into consideration applications for Hawkers and Pedlers' Licenses.—A. L'ESPINASSE MARTIN, Clerk of Petty Sessions. Court House, Bright, 17th May 1872.

CASTLEMAINE.—LICENSING MEETING.—Notice is hereby given that the Quarterly Meeting of Licensing Magistrates for the Licensing District of Castlemaine, for the month of June, will be held at the Court of Petty Sessions, Castlemaine, on the 21st day of June 1872. Given under our hands this 10th day of May 1872.—T. D. S. HERON, P.M., JOSEPH BALL, J.P., J. W. BURNETT, J.P., Licensing Magistrates.

DIMBOOLA.—LICENSING MEETING.—Notice is hereby given that the Quarterly Meeting of Licensing Magistrates for the Licensing District of Dimboola, for the month of June 1872, will be held at the Court of Petty Sessions, Dimboola, on the 29th day of June 1872. Given under our hands this 1st day of May 1872.—BERNHARD SMITH, P.M., THOS. EDOLS, J.P., Wm. MACDONALD, J.P., Licensing Magistrates. Dimboola, 11th May 1872.

DONNELLY'S CREEK.—LICENSING MEETING.—Notice is hereby given that the Quarterly Meeting of Licensing Magistrates for the Licensing District of Donnelly's Creek, for the month of June, will be held at the Court of Petty Sessions, Donnelly's Creek, on the 28th day of May 1872, at Ten o'clock in the forenoon. Given under our hands this 20th day of May 1872.—W. H. FOSTER, P.M., A. BELL, J.P., H. ROSALES, J.P., Licensing Magistrates.

ELDORADO.—LICENSING MEETING.—Notice is hereby given that the Quarterly Meeting of Licensing Magistrates for the District of Eldorado will be held at the Court of Petty Sessions, Eldorado, on Friday the 7th day of June 1872, at Twelve o'clock noon.—WALTER BUTLER, P.M., J. B. DOCKER, J.P., R. D. REID, J.P., Licensing Magistrates.

EPPIING.—LICENSING MEETING.—Notice is hereby given that the Quarterly Licensing Meeting for the District of Epping, for the month of June, will be held at the Court of Petty Sessions, Shire Hall, Epping, on Thursday the 27th day of June proximo, at the hour of Eleven o'clock in the forenoon. Given under our hands at Epping this 17th day of May A.D. 1872.—C. E. STRUTT, P.M., Geo. D. MCCORMICK, J.P., THOS. WILSON, J.P., Licensing Magistrates.

FRYERSTOWN.—LICENSING MEETING.—Notice is hereby given that the Quarterly Meeting of Licensing Magistrates for the Licensing District of Fryerstown, for the month of June 1872, will be holden at the Court of Petty Sessions, Fryerstown, on Monday the 24th day of June next, at the hour of Eleven o'clock in the forenoon. Given under our hands this 13th day of May 1872.—T. D. S. HERON, P.M., R. L. M. KITTO, J.P., J. BURN MALCOLM, J.P., Licensing Magistrates.

GISBORNE.—LICENSING MEETING.—Notice is hereby given that the Quarterly Meeting of the Licensing Magistrates for the Licensing District of Gisborne will be held at the Court of Petty Sessions, Gisborne, on the 19th day of June 1872, at Three o'clock p.m. Dated this 19th day of May 1872.—JOHN C. THOMSON, P.M., T. F. HAMILTON, J.P., Wm. ROBERTSON, J.P., Licensing Magistrates.

GOBUR.—LICENSING MEETING.—Notice is hereby given that the Quarterly Meeting of Licensing Magistrates for the Licensing District of Gobur, for the month of June, will be held at the Court House, Gobur, on Friday the 28th day of June next, at Twelve o'clock noon. Given under our hands this 2nd day of May 1872.—ARTHUR DRURY, P.M., R. W. BLYTHMAN, J.P., SAM'L WILSON, J.P., Licensing Magistrates.

GUILDFORD.—LICENSING MEETING.—Notice is hereby given that the Quarterly Meeting of Licensing Magistrates for the Licensing District of Guildford, for the month of June 1872, will be holden at the Court of Petty Sessions, Guildford, on Monday the 24th day of June next, at the hour of Three o'clock in the afternoon. Given under our hands this 13th day of May 1872.—T. D. S. HERON, P.M., R. L. M. KITTO, J.P., J. W. BURNETT, J.P., Licensing Magistrates.

KYNETON.—LICENSING MEETING.—Notice is hereby given that the Quarterly Meeting of Licensing Magistrates for the Licensing District of Kyneton will be held at the Court House, Kyneton, on the 25th day of June 1872, at Eleven o'clock a.m. Dated this 22nd day of May 1872.—JOHN C. THOMSON, P.M., GEORGE GOVETT, J.P., HENRY WEIGALL, J.P., Licensing Magistrates.

MALMSBURY.—LICENSING MEETING.—Notice is hereby given that the Quarterly Meeting of Licensing Magistrates for the Licensing District of Malmsbury will be holden at the Court of Petty Sessions, Malmsbury, on the 27th day of June 1872. Dated this 22nd day of May 1872.—JOHN C. THOMSON, P.M., EDWARD DAVY, J.P., HENRY WEIGALL, J.P., Licensing Magistrates.

MARYBOROUGH DISTRICT.—COUNTY COURTS.—Notice is hereby given that County Courts will be holden at—
Carisbrook ... Thursday, 25th July 1872, at Ten a.m.
Talbot ... Friday, 26th July 1872, at Ten a.m.
Avoca ... Monday, 29th July 1872, at Ten a.m.
Maryborough ... Tuesday, 30th July 1872, at Ten a.m.

(By Order of the Judge of the said Courts) R. A. MOST-GOMERY, Clerk of Courts. Court House, Maryborough, 21st May 1872.

MARYBOROUGH DISTRICT.—COURT OF MINES.—Notice is hereby given that the Court of Mines for the Mining District of Maryborough will be holden at the places and dates hereunder named at Ten a.m., viz:—

At Carisbrook ... Thursday, 25th July 1872.
At Talbot ... Friday, 26th July 1872.
At Avoca ... Monday, 29th July 1872.
At Maryborough ... Tuesday, 30th July 1872.

(By Order of the Judge of the said Courts) R. A. MOST-GOMERY, Clerk of Courts. Court House, Maryborough, 21st May 1872.

MARYBOROUGH.—LICENSING MEETING.—Notice is hereby given that the Quarterly Meeting of Licensing Magistrates for the Licensing District of Maryborough, for the month of June 1872, will be held at the Court of Petty Sessions, Maryborough, on the 24th day of June 1872. Given under our hands this 17th day of May 1872.—**C. WARBURTON CARR, P.M., JAMES ANDERSON, J.P., F. M. LAIDMAN, J.P.,** Licensing Magistrates.

RAYWOOD.—LICENSING MEETING.—Notice is hereby given that the Quarterly Meeting of the Licensing Magistrates for the Licensing District of Raywood will be held at the Court of Petty Sessions, Raywood, on Saturday the 22nd day of June 1872, at Noon. Given under our hands this 13th day of May 1872.—**J. COGDON, P.M., JOHN RALEIGH, J.P., W. MCKAY, J.P.,** Licensing Magistrates.

SUNBURY.—LICENSING MEETING.—Notice is hereby given that the Quarterly Meeting of Licensing Magistrates for the Licensing District of Sunbury will be held at the Court of Petty Sessions, Sunbury, on the 19th day of June 1872, at Ten o'clock a.m. Dated this 19th day of May 1872.—**JOHN C. THOMSON, P.M., MICHAEL LOEMAN, J.P., MARTIN BATRY, J.P.**

SWAN HILL.—LICENSING MEETING.—Notice is hereby given that the Quarterly Meeting of Licensing Magistrates for the Licensing District of Swan Hill, for the month of June, will be held at the Court of Petty Sessions, Swan Hill, on the 28th day of June 1872, at Ten o'clock in the forenoon. Given under our hands this 3rd day of May 1872.—**F. KNOX ORME, P.M., B. W. GUMMOW, J.P., S. H. OFFICER, J.P.,** Licensing Magistrates.

TALBOT.—HAWKERS' LICENSING MEETING.—Notice is hereby given that a Special Court of Petty Sessions will be held at the Court House, Talbot, on Tuesday the 11th day of June 1872, at the hour of Eleven o'clock in the forenoon, for the purpose of considering applications for Hawkers and Pedlars' Licenses.—**CHAS. G. ROBERTSON, Clerk of Petty Sessions.** Court House, Talbot, 17th May 1872.

TOONGABBIE.—LICENSING MEETING.—Notice is hereby given that the Quarterly Meeting of Licensing Magistrates for the Licensing District of Toongabbie, for the month of June, will be held at the Court of Petty Sessions, Toongabbie, on the 25th day of June 1872, at Half-past Ten o'clock in the forenoon. Given under our hands this 20th day of May 1872.—**W. H. FOSTER, P.M., A. MACDONALD, J.P.,** Licensing Magistrates.

TRENTHAM.—LICENSING MEETING.—Notice is hereby given that the Quarterly Meeting of Licensing Magistrates for the Licensing District of Trentham will be held at the Court of Petty Sessions, Trentham, on the 26th day of June 1872, at One o'clock p.m. Dated this 22nd day of May 1872.—**JOHN C. THOMSON, P.M., PATRICK LYONS, J.P., WILLIAM THOMSON, J.P.,** Licensing Magistrates.

TYLDEN.—LICENSING MEETING.—Notice is hereby given that the Quarterly Meeting of Licensing Magistrates for the Licensing District of Tylden will be held at the Court of Petty Sessions, Tylden, on the 26th day of June 1872, at Ten o'clock a.m. Dated this 22nd day of May 1872.—**JOHN C. THOMSON, P.M., PATRICK LYONS, J.P., WILLIAM THOMSON, J.P.,** Licensing Magistrates.

VAUGHAN.—LICENSING MEETING.—Notice is hereby given that the Quarterly Meeting of Licensing Magistrates for the Licensing District of Vaughan, for the month of June 1872, will be held at the Court of Petty Sessions, Vaughan, on Monday the 24th day of June next, at the hour of Two o'clock in the afternoon. Given under our hands this 13th day of May 1872.—**T. D. S. HERON, P.M., R. L. M. KITTO, J.P., J. BUEN MALCOLM, J.P.,** Licensing Magistrates.

WAGRA.—LICENSING MEETING.—Notice is hereby given that the Quarterly Meeting of Licensing Magistrates for the Licensing District of Wagga, Bendoc, for the month of June, will be held at the Court of Petty Sessions, Wagga, on the 27th day of June, at Noon. Given under our hands this 15th day of May 1872.—**A. W. HOWITT, P.M., WM. WHITTAKER, J.P., H. M. JOSEPH, J.P.,** Licensing Magistrates.

WALHALLA.—LICENSING MEETING.—Notice is hereby given that the Quarterly Meeting of Licensing Magistrates for the Licensing District of Walhalla, for the month of June, will be held at the Court of Petty Sessions, Walhalla, on the 27th day of June 1872, at Half-past Ten o'clock in the forenoon. Given under our hands this 20th day of May 1872.—**W. H. FOSTER, P.M., A. BELL, J.P., H. DENBY, J.P.,** Licensing Magistrates.

WOODEND.—LICENSING MEETING.—Notice is hereby given that the Quarterly Meeting of Licensing Magistrates for the Licensing District of Woodend will be held at the Court of Petty Sessions, Woodend, on the 24th day of June 1872, at Ten o'clock a.m. Dated this 22nd day of May 1872.—**JOHN C. THOMSON, P.M., JOHN SAVAGE, J.P., WALTER BRYDON, J.P.,** Licensing Magistrates.

YACKANDANDAH.—LICENSING MEETING.—Notice is hereby given that the Quarterly Meeting of Licensing Magistrates for the Licensing District of Yackandandah, for the month of June, will be held at the Court of Petty Sessions, Yackandandah, on the 28th day of June a.d. 1872. Given under our hands the 2nd day of May 1872.—**J. H. ALLEY, P.M., THOMAS MILLER, J.P., C. H. BARBER, J.P.,** Licensing Magistrates.

YACKANDANDAH.—COURT OF MINES.—Notice is hereby given that a Court of Mines for the Mining District of Beechworth will be held at the Court House, Yackandandah, on Saturday the 3rd day of August 1872, at Ten o'clock in the forenoon.—(By Order) **JAMES HILL DARTON, Clerk of the said Court.** Court House, Yackandandah, 13th May 1872.

SUPREME COURT—CRIMINAL SESSIONS.

Melbourne—M. 17 June.

THE NEXT CIRCUIT COURTS.

(Pursuant to Order in Council of 18 December 1871.)

Ararat—F. 19 July.	Geelong—W. 9 Oct.
Ballarat—Tu. 23 July.	Maryborough—Tu. 16 July.
Beechworth—W. 16 Oct.	Sale—F. 25 Oct.
Belfast—M. 15 July.	Sandhurst—M. 22 July.
Castlemaine—F. 19 July.	

THE NEXT GENERAL SESSIONS.

(Pursuant to the Governor's Proclamation of 12 January 1872.)

Alberton (Palmerston)—W. 18 Sept.	Loddon (Dunolly)—Tu. 28 May.
Ararat—M. 19 Aug.	Loddon (Inglewood)—S. 24 Aug.
Ballarat—M. 10 June.	Mansfield—F. 18 Oct.
Beechworth—M. 5 Aug.	Melvor (Heathcote)—Tu. 13 Aug.
Belfast—F. 9 Aug.	Melbourne—M. 3 June.
Bendigo (Sandhurst)—Tu. 4 June.	Portland—M. 12 Aug.
Bet-bet (Maryborough)—Tu. 29 Oct.	Sale (Sale)—Th. 5 Sept.
Castlemaine—Tu. 18 June.	Sale (Bairnsdale)—Tu. 24 Sept.
Daylesford—Th. 27 June.	Sale (Walhalla)—Th. 12 Sept.
Echuca—Th. 1 Aug.	Stawell—W. 21 Aug.
Geelong—Tu. 4 June.	Upper Goulburn (Jamieson)—S. 12 Oct.
Hamilton—W. 14 Aug.	Upper Goulburn (Wood's Point)—M. 14 Oct.
Kilmore—F. 16 Aug.	Warrnambool—W. 7 Aug.
Kyneton—Th. 20 June.	

COUNTY COURTS.

Alexandra—W. 9 Oct.	Jamieson—S. 12 Oct.
Amherst—	Kilmore—S. 17 Aug.
Ararat—Tu. 20 Aug.	Kyneton—W. 19 June.
Avoca—	Maldon—Th. 8 Aug.
Bacchus Marsh—Tu. 23 July.	Mansfield—F. 18 Oct.
Bairnsdale—W. 29 May.	Maryborough—
Ballan—W. 24 July.	Melbourne—W. 5 June.
Ballarat—Tu. 4 June.	Mornington—Th. 15 Aug.
Beaufort—S. 25 May.	Morse's Creek—
Beechworth—Tu. 6 Aug.	Mortlake—
Belfast—	Omco—
Benalla—S. 27 July.	Palmerston—
Blackwood—Th. 5 Sep.	Pleasant Creek—
Bright—F. 9 Aug.	Portland—
Camperdown—	Romsey—S. 1 June.
Carisbrook—	Rushworth—W. 19 June.
Castlemaine—M. 17 June.	Rutherglen—Th. 1 Aug.
Chiltern—F. 2 Aug.	Sale—
Clunes—F. 26 July.	Sandhurst—F. 5 July (in lieu of M. 1 July).
Colac—	Smythesdale—Tu. 20 Aug.
Creswick—Th. 25 July.	St. Arnaud—Th. 30 May.
Dandenong—W. 21 Aug. (in lieu of Tu. 13 Aug.)	Stawell—Th. 22 Aug.
Daylesford—W. 26 June.	Steiglitz—Th. 6 June.
Dunolly—Tu. 28 May.	Taradale—S. 10 Aug.
Echuca—Th. 1 Aug.	Tarnagulla—M. 27 May.
Fryerstown—F. 9 Aug.	Walhalla—
Geelong—W. 5 June.	Wangaratta—Tu. 30 July.
Gisborne—M. 4 Nov.	Warrnambool—W. 7 Aug.
Hamilton—Th. 15 Aug.	Wood's Point—M. 14 Oct.
Heathcote—W. 14 Aug.	Yackandandah—S. 3 Aug.
Inglewood—S. 25 May.	

COURTS OF MINES.

Court of Chief Judge— Melbourne—M. 27 May.	Castlemaine District— Castlemaine—M. 17 June Fryerstown—F. 9 Aug. Heidelberg—Tu. 15 Oct. Hepburn (Daylesford)—W. 26 June. Kyneton—W. 19 June. Maldon—Th. 8 Aug. Taradale—S. 10 Aug.
Ararat District— Ararat—M. 19 Aug. Beaufort—S. 25 May. Pleasant Creek— Stawell—W. 21 Aug.	Gippsland District— Bairnsdale—W. 29 May. Palmerston— Omco— Sale— Walhalla—
Ballarat District— Ballarat—W. 12 June. Clunes—F. 26 July. Creswick—Th. 25 July. Mount Blackwood—Th. 5 Sep. Smythe's Creek—Tu. 20 Aug. Steiglitz—	Maryborough District— Amherst— Avoca— Carisbrook— Dunolly—Tu. 28 May. Inglewood—S. 25 May. Maryborough— St. Arnaud—Th. 30 May. Tarnagulla—M. 27 May.
Beechworth District— Alexandra— Beechworth— Bright— Chiltern— Jamieson— Mansfield— Morse's Creek— Rutherglen— Wood's Point— Yackandandah—	Sandhurst District— Heathcote—W. 14 Aug. Kilmore—S. 17 Aug. Rushworth—W. 19 June. Sandhurst—F. 12 July (in lieu of M. 8 July).

Tenders.

PUBLIC WORKS OFFICE, MELBOURNE.

TENDERS will be received at this office until Twelve o'clock on the days and for the purposes undermentioned.

Particulars may be learnt at this office, and also at the offices named in each instance.
The Board of Land and Works will not necessarily accept the lowest or any tender.

For the erection of Police Quarters, Lancefield, alternatively brick and wood. Plans, &c., also at Police Station, Lancefield. Deposit £5 ... 29th May.

Laying on Gas and Water Supply and sundry fittings, &c., at the Kew Asylum. Deposit £100 ... 5th June.

Extension of Stone Wharf, south side of River Yarra. Deposit £50 ... 5th June.

For a Pile Light-house in the South Channel, Port Phillip. Deposit £30 ... 5th June.

Alterations to the metalled road from Spencer street to the Australian Wharf. Deposit £75 ... 5th June.

For Fencing in a Reserve at North Carlton. Deposit £5 ... 5th June.

M. O'GRADY,
Commissioner of Public Works.

CONVEYANCE OF MAILS, 1872.

TENDERS will be received at this office until Noon of Wednesday the 14th June 1872, for the Conveyance of Mails, as undermentioned, from the 1st July to the 31st December 1872.

To and from Stonyford and Terang, by way of McKenzie's farm, Colautet, Cobden, and Eltingamite, once or twice a week.

M. O'GRADY,
General Post Office,
Melbourne, 5th April 1872.

BOOTS AND SHOES.

TENDERS will be received until Eleven o'clock a.m. on Wednesday the 29th May from persons willing to furnish boots and shoes in such quantities as may be ordered from them by the Victorian Government during twelve calendar months, commencing on the 1st July 1872.

Amount of security, £50.
Schedules of the articles required, and printed forms of tender, may be obtained from the Secretary to the Tender Board, by whom also any information or explanation will be afforded to persons tendering.

Tenders must be enclosed in a separate envelope, marked "Tenders for Boots and Shoes," and be deposited in the Tender-box at the Tender Board Offices, Treasury; or (if sent by post) must be addressed to the Chairman of the Tender Board, Tender Board Offices, Treasury, Melbourne.

GRAHAM BERRY,
Treasurer.
Treasury,
Melbourne, 3rd May 1872.

VEGETABLES.

TENDERS will be received until Eleven o'clock a.m. on Wednesday the 29th May from persons willing to supply Potatoes, in such quantities as may be ordered from them, at Beechworth and Castlemaine, during twelve calendar months, commencing on the 1st July 1872.

Printed forms of tender, showing the estimated monthly consumption and conditions of contract, may be obtained from the Secretary to the Tender Board, Melbourne; the Sheriffs at Beechworth and Castlemaine.

Tenders must be enclosed in a separate envelope, marked "Tenders for Potatoes" and be deposited in the Tender-box at the Tender Board Offices, Treasury; or (if sent by post) must be addressed to the Chairman of the Tender Board, Tender Board Offices, Treasury, Melbourne.

GRAHAM BERRY,
Treasurer.
Treasury,
Melbourne, 3rd May 1872.

IRON BUOYS.

TENDERS will be received by this department up to Noon of Wednesday the 29th instant from persons willing to supply six (6) New Iron Mooring Buoys.

Full particulars and specifications may be had upon application at the office of the Chief Harbor Master, Melbourne, or the Marine Yard, Williamstown.

The lowest or any tender not necessarily accepted.

WILLIAM M. K. VALE,
Commissioner of Trade and Customs.
Department of Trade and Customs,
Melbourne, 16th May 1872.

CASK-BUOYS.

TENDERS will be received at this office until Noon of Wednesday the 29th instant for the supply of Twelve (12) 300-gal. Cask-buoys, for the use of the department of Ports and Harbors.

Specifications may be seen and full particulars obtained upon application to the Chief Harbor Master, Melbourne, or the Foreman of the Marine Yard, Williamstown.

The lowest or any tender not necessarily accepted.

WILLIAM M. K. VALE,
Commissioner of Trade and Customs.
Department of Trade and Customs,
Melbourne, 15th May 1872.

TALLY BOARDS.

TENDERS will be received at this office until Noon of Wednesday the 29th instant for the supply of fifteen (15) sets of Tally Boards for the life-boat service of this colony.

Specifications may be seen and particulars obtained upon application to the Chief Harbor Master, Melbourne; or the Foreman of the Marine Yard, Williamstown.

The lowest or any tender not necessarily accepted.

WILLIAM M. K. VALE,
Commissioner of Trade and Customs.
Department of Trade and Customs,
Melbourne, 18th May 1872.

NEW AND FORFEITED RUNS FOR SALE.

IN pursuance of the 67th section of *The Land Act 1869*, it is hereby notified that a public auction will be held: at Two o'clock p.m. on Tuesday, 18th June 1872, at the Auction Rooms of Messrs. Gemmell, Tuckett, and Co., Collins street west, Melbourne, for the sale of the undermentioned new and forfeited runs for the period specified.

The highest bid by way of premium will be accepted, and must be paid at the time of sale.

Special conditions will be announced at the time of sale.

J. M. GRANT,
President of the Board of Land and Works.
Lands and Survey Office,
Melbourne, 15th May 1872.

Lot 1. Name of run, Wabonga; estimated area, 15,495 acres; annual rent, £50; district of Beechworth; period of occupation, to 31st December 1880. All the unalienated and unlicensed Crown lands within the following boundaries: Commencing at a point on the Ovens River being the north-east corner of Buffalo Heifer station; thence down that river to the Eurobin run; thence by the western boundary of Eurobin run bearing southerly to the range dividing the watersheds of the Buffalo and Ovens Rivers; thence by the top of said range north-westerly to the Buffalo Heifer station; and thence by the eastern boundary of Buffalo Heifer station bearing northerly to the point of commencement.

Lot 2. Name of run, Mount Martin; estimated area, 114,000 acres; annual rent, £50; period of occupation, to 31st December 1880; district of Beechworth. All the unalienated and unlicensed Crown lands within the following boundaries: Commencing at the junction of the Wombat Creek with the Mitta-mitta, and bounded on the south by that creek westward to its source at the summit of Mount Wills; on the west by the Snowy Creek from its source at Mount Wills northward sixteen miles or thereby to the track leading across to the Mitta-mitta; on the north by that track eastward to the Mitta-mitta River; and on the north and east by the Mitta-mitta southerly to the point of commencement.

Lot 3. Name of run, Eurobin; estimated area, 14,739 acres; annual rent, £30; period of occupation, to 31st December 1880; district of Beechworth. All the unalienated and unlicensed Crown lands within the following boundaries: Commencing at a point on the Ovens River being the eastern corner of the Wabonga run, and thence by the Wabonga run south-westerly to the peaks of the Buffalo Ranges; thence south-easterly to the Buckland River, being a point opposite the south-western corner of Wondilligong run; thence by the Buckland River northerly to the Ovens River; and thence by the Ovens River north-westerly to the point of commencement.

Lot 4. Name of run, Grass Flat; estimated area, 16,000 acres; annual rent, £12 10s.; district of Swan Hill; period of occupation, to 31st December 1880. All the unalienated and unlicensed Crown lands within the following boundaries: Commencing on the boundary line between Victoria and South Australia, at a point one mile and a half south of the track from Cow run to the said boundary; thence due east five miles; thence due north five miles; thence due west five miles to the said boundary line; and thence by that line south to the commencing point.

Lot 5. Name of run, Goonegrah; estimated area, 50,000 acres; annual rent, £20; district of Gippsland North; period of occupation, to 31st December 1880. All the unalienated and unlicensed Crown lands within the following boundaries: Commencing at the trigonometrical station on Mount Ellery (Goonegrah); thence by a line bearing west about four miles to the Goonegrah Creek; thence by a line bearing north 45° west about three and a half miles to the summit of the range forming the watershed between Goonegrah Creek and the Yalmi or Rodgers' Creek (also known as the Broadbent River); thence northerly and easterly by the range forming the western watershed of the Goonegrah Creek to its source; thence easterly and southerly by the ranges forming the eastern watershed of the said creek to the point of commencement.

Lot 6. Name of run, Cherry-tree Flat; estimated area, 7800 acres; annual rent, £25; settled district, Gippsland; period of occupation, to the 31st December 1880. All the unalienated and unlicensed Crown land within the following boundaries:

Commencing on the telegraph road from Port Albert to Sale at a point where it intersects the southern boundary of the township of Woodside; thence by the said telegraph line south-westerly to the parish of Tarna-tarra; thence by the said parish boundary south to the Shallow Inlet; thence by the shores of said inlet easterly to Bruthen Creek; thence by Bruthen Creek north-westerly to the southern boundary of Woodside township; and thence by said boundary westerly to the point of commencement.

Insolvency Notices.

Court of Insolvency.—Insolvency Statute 1871, Western District.—No. 65.

In the matter of **JEFFREY PURCELL**, of Crossley, farmer.

NOTICE is hereby given that the estate of the said Jeffrey Purcell has been sequestrated, and that a meeting of creditors has been appointed to be held at my office, Court House, Belfast, on Tuesday the 28th day of May 1872, at Eleven o'clock in the forenoon, for the purposes set forth in the 53rd section of the Insolvency Statute 1871.

Dated at Belfast this 17th day of May 1872.

W. E. WHEELER,
Chief Clerk.

James Simson, Esq., is the assignee named in the order, and James Fletcher, Esq., of Belfast, is the solicitor acting in the insolvency.

The Insolvency Statute 1871.—In the Court of Insolvency.

In the matter of **WILLIAM HILL**, of Williamson street, Sandhurst, brickmaker.

NOTICE is hereby given that the estate of the said William Hill has been sequestrated, and that a meeting of creditors has been appointed to be held at the Insolvency Office, Sandhurst, on Monday the 27th day of May 1872, at Twelve noon, for the election of a trustee or trustees (not exceeding two) and of a committee of inspection, and to give directions as to the management of the estate, in pursuance of the 53rd section of the Insolvency Statute 1871.

A. B. HORNBUCKLE,
Chief Clerk.

N.B.—Mr. John Hasker, of Sandhurst, is the assignee named in the order, and Mr. J. J. McCormick, of Sandhurst, is the solicitor acting in the insolvency.

In the Court of Insolvency.

In the Estate of **THOMAS HARRIMAN**, of Lancefield, in the colony of Victoria, farmer.

NOTICE is hereby given that the above estate has been sequestrated, and that a general meeting of creditors will be held at the Court of Insolvency, Melbourne, on Monday the 27th day of May A.D. 1872, at the hour of Eleven o'clock in the forenoon, for proof of debts and for the election of a trustee for the said estate.

Dated at Melbourne the 21st day of May 1872.

ROBT. H. MACDONNELL,
Chief Clerk in Insolvency.

In the Court of Insolvency.

In the Estate of **HENRY MAN**, of Richmond, in the colony of Victoria, grocer.

NOTICE is hereby given that the above estate has been sequestrated, and that a general meeting of creditors will be held at the Court of Insolvency, Melbourne, on Monday the 27th day of May A.D. 1872, at the hour of Eleven o'clock in the forenoon, for proof of debts and for the election of a trustee for the said estate.

Dated at Melbourne the 21st day of May 1872.

ROBT. H. MACDONNELL,
Chief Clerk in Insolvency.

The Insolvency Statute 1871.—In the Court of Insolvency at Castlemaine.

In the matter of **ROBERT LOCKHART**, of Kyneton, saddle and harness maker.

NOTICE is hereby given that the estate of the said Robert Lockhart has been sequestrated, and that a general meeting of creditors will be held at the Court House at Castlemaine, on Thursday the 30th day of May instant, at Eleven o'clock a.m., in pursuance of the 53rd section of the Insolvency Statute 1871.

Dated this 21st day of May 1872.

G. W. CAMPBELL,
Chief Clerk.

Mr. John Goodman is the assignee named in the order.

The Insolvency Statute 1871.—In the Court of Insolvency, Ballarat.—No. 121.

In the matter of **CHRISTOPHER KEARTON**, of Clunes, in the district of Ballarat, enginedriver.

NOTICE is hereby given that the estate of the said Christopher Kearnon has been sequestrated; and I hereby appoint a meeting of creditors to be held at the Court House at Ballarat, on Monday the 27th day of May 1872, at the hour of Eleven o'clock in the forenoon, in pursuance of the provisions of the 53rd section of the said Insolvency Statute 1871.

Mr. Hyman Levinson is the assignee named in the order, and Mr. Edward John Lewis, of Ballarat, is the solicitor acting in the insolvency.

Dated this 21st day of May 1872.

GEO. F. BARTROP,
Chief Clerk.

Insolvency Statute 1871.—In the Court of Insolvency, Ballarat.—No. 122.

In the matter of **WILLIAM BATES**, of Ballarat, in the district of Ballarat, hairdresser.

NOTICE is hereby given that the estate of the said William Bates has been sequestrated, and I hereby appoint a meeting of creditors to be held at the Court House at Ballarat, on Monday the 27th day of May 1872, at the hour of Eleven o'clock in the forenoon, in pursuance of the provisions of the 53rd section of the said Insolvency Statute 1871.

Mr. Hyman Levinson is the assignee named in the order.

Dated this 21st day of May 1872.

GEO. F. BARTROP,
Chief Clerk.

In the Insolvency Statute 1871.—In the Court of Insolvency, Maryborough District.

In the matter of the Estate of **JAMES MATHEWSON**, of Maryborough, in the colony of Victoria, blacksmith, insolvent.

NOTICE is hereby given that the estate of the above-named James Mathewson has been sequestrated, and that a meeting of creditors has been appointed to be held at the Court House at Maryborough, on Tuesday the 4th day of June 1872, at Eleven o'clock a.m., for the exercise of the powers given under the 53rd section of the Insolvency Statute 1871.

Dated at Maryborough the 21st day of May 1872.

R. A. MONTGOMERY,
Chief Clerk.

N.B.—John Goodman, Esq., of Maryborough, is the assignee, and W. L. Martyr, Esq., of Maryborough, is solicitor for the insolvent.

In the Court of Insolvency, Gippsland.

In the Estate of **HENRY GEORGE VICKERY**, of My Dream Reef, Aberfeldy, in the colony of Victoria, miner.

NOTICE is hereby given that a general meeting of creditors in the above estate will be held at the Court House, Sale, on the 31st day of May A.D. 1872, at the hour of Twelve o'clock noon, for proof of debts and for the election of a trustee for the said estate.

Dated at Sale the 20th day of May A.D. 1872.

H. CROFTON STAVELEY,
Chief Clerk.

ACTS OF PARLIAMENT.

THE undermentioned Acts of Parliament, passed during the Session of 1871, and published with the *Government Gazette*, may be obtained at the prices affixed to each, viz.:

No.	s.	d.
392. Lands Compensation Statute Amendment	1	0
393. Consolidated Revenue	1	0
394. Consolidated Revenue (2)	1	0
395. Public Works Loan	1	0
396. Bank of New South Wales Act Amendment	1	0
397. Gaols Statute Amendment	1	0
398. Victoria Racing Club	1	6
399. Criminal Law and Practice Statute Amendment	1	0
400. Customs Duties	1	0
401. Shires Statute Amendment	1	0
402. Friendly Societies	1	0
403. Duties on Estates of Deceased Persons	1	0
404. Railway Loan	1	0
405. Sir Francis Murphy's Grant	1	0
406. Bendigo Waterworks Sale	1	6
407. Public Works Loan	1	0
408. Game Act Amendment	1	0
409. Mining Companies' Incorporation	2	6
410. Western Port Tramway	1	0
411. Insolvency Statute Amendment	1	0
412. Volunteers' Land Certificates	1	0
413. Drawbacks	1	0
414. Telegraphic Messages Copyright	1	0
415. Railway Construction	1	0
416. Appropriation of Revenue	4	0
417. Discipline Act Amendment	1	0

N.B.—If postage stamps be sent to pay for any of the above-mentioned Acts an addition at the rate of one shilling in the pound must be forwarded, that amount being charged by the Postal Department for cashing the stamps.

Government Printing Office,
May 1872.

NOTICE.

MESSRS. GORDON AND GOTCH, News Agents, of Great Collins street West, Melbourne, and 281, George street, Sydney, and

MR. HENRY FRANKS, Bookseller and Stationer, Market square, Geelong, have been appointed Agents to receive Advertisements and Subscriptions for the *Government Gazette*. A copy of the *Gazette* is filed at each place for public reference.

Private Advertisements.

TOWONG DISTRICT ROAD BOARD.

NOTICE is hereby given that it is the intention of this board to divert the Koetong road, and that such deviation will pass through allotments 1A and 2A, parish of Bullioh; the deviation to be as follows:—Commencing at a point two chains nine links east of the north-east angle of allotment 2A, parish of Bullioh; thence by lines bearing south 68° west six chains seventeen links, south 49° 13' west five chains twenty-eight links, south 18° west thirteen chains seventy links, south 55° 4' west eleven chains seventeen links, south 23° 43' west seven chains ninety-nine links, south 86° 1' west six chains thirty-three links, south 54° 49' west twenty-two chains seventy-eight links, north 70° west thirty-one chains forty-eight links, south 79° 34' west twenty-six chains to a point one chain fifty-two links due south of the southern boundary of allotment 72, parish of Bullioh; thence to the south-west angle of allotment 71, in the parish of Bullioh; such deviation to be three chains in width, a plan of which can be seen at the office of this board, Tintaldra.

And notice is hereby given that objections, if any, to the proposed deviation must be made in writing, and delivered to me within forty days from the publication of this notice.

JAMES JEFFERS,
Surveyor and Clerk to the Board.
No. 2045

TOWONG DISTRICT ROAD BOARD.

NOTICE is hereby given that it is the intention of this board to divert the Cudgewa road so as to pass through allotments A and 5B, section xiv., parish of Wabba. The deviation to be as follows:—Commencing at an angle in the road nineteen chains thirty-two links west of the north-west angle of allotment A, section xiv., parish of Wabba; thence by a line bearing south 1° west to a point twenty-five chains ninety-two links west of the south-east angle of allotment 5B, section xiv., parish of Wabba; such deviation to be three chains in width, a plan of which can be seen at the office of the board at Tintaldra.

And notice is hereby given that objections, if any, to the proposed deviation must be made in writing, and delivered to me within forty days from the publication of this notice.

JAMES JEFFERS,
Surveyor and Clerk to the Board.
No. 2046

BOROUGH OF BALLARAT EAST.

REGULATION No. 3 UNDER PART VIII., SCHEDULE 12, BOROUGH'S STATUTE.

Regulation of the Borough of Ballarat East, made under the 14th clause of the second subdivision of part viii. of the twelfth schedule to the Borough's Statute, adopted by bye-law of the Borough of Ballarat East No. 34, in relation to private slaughter-houses.

IN pursuance of the one hundred and sixty-eighth section of the Borough's Statute, the Council of the Borough of Ballarat East notify that the fourteenth clause of the second subdivision of part viii. of the twelfth schedule to the Borough's Statute, relating to private slaughter-houses, has been passed by the said council, and is deposited for the inspection of any person interested therein at the office of the council.

JAMES IVEY, Mayor,
W. Q. PINNELL, Town Clerk.
Town Hall,
Ballarat East, 26th May 1872.

Pursuant to the provisions of section 178 of the Borough's Statute I hereby certify that, in my opinion, regulation No. 3 of the Council of the Borough of Ballarat East is not contrary to any law in force in Victoria.

(Signed) ROBERT WALSH,
Attorney-General.
Crown Law Offices,
Melbourne, 14th February 1872. No. 2127

APPLICATION FOR LEASE.

NOTICE.—We, the undersigned, have applied to the Board of Land and Works for a lease of 21 years of the site now occupied by us as a boiler and engine manufactory on the south bank of the River Yarra.

FORMAN AND CO.
26th April 1872. No. 1794

APPLICATION FOR EXTENSION OF LEASE.

IHAVE applied for an extension of my lease for 7 to 21 years of a piece of ground, in the township of Emerald Hill, now in my occupation and used as a fuse factory.

Melbourne, dated 7th May 1872.
No. 1952 JOSEPH SNOWBALL.

APPLICATION FOR LEASE OF LAND IN SOUTH MELBOURNE.

IHAVE this day applied to the Board of Land and Works for a lease of 21 years of a piece of ground, in the parish of South Melbourne, for building, erecting, and storing portable engines, agricultural machinery, &c.

Melbourne, dated 17th April 1872.
No. 1967 II. P. WELCH.
No. 28.—MAY 23, 1872.—2.

APPLICATION FOR CLOSING AND ALIENATING A ROAD.

WE, the undersigned, have this day applied to the Board of Land and Works for the closing and alienation of a road as hereunder described:—

Parish of Corea, running north and south between allotments 124 and 98.

No. 1966 SANDERSON AND CO.

SHIRE OF SWAN HILL.

NOTICE is hereby given that the bridge over the Loddon, known as Farmer's Bridge, at Upper Kerang, being deemed unsafe for heavy loads, is closed against all traffic exceeding two tons until further notice; and all parties traversing the same with more than that weight must do so at their own peril.

(By Order of the Council) C. E. ALBRECHT, Engineer.

Shire Office,
Kerang, 15th May 1872. No. 2123

THE LAND MORTGAGE ASSURANCE COMPANY OF AUSTRALASIA (LIMITED).

NOTICE is hereby given that the registered offices of the above-named company are removed from number 95 to No. 12 Collins street west.

16th May 1872.
No. 2125 ROB. BELLIN, Secretary.

PATENT FOR "A LEVER EMBOSSEING PRESS."

THIS is to notify that Thomas Stokes and George Fredk. Martin, both of Melbourne, die sinkers and embossing press makers, did, on the eighth day of January 1872, deposit at the office of the Chief Secretary, in Melbourne, a specification, or instrument in writing, under their hands and seals, particularly describing and ascertaining the nature of the said invention, and in what manner the same is to be performed; and that by reason of such deposit the said invention is protected and secured to them exclusively for the term of six calendar months thence next ensuing; And I do further notify that the said Thomas Stokes and George Fredk. Martin have given notice in writing, at my chambers, of their intention to proceed with their application for letters patent for the said invention, and that I have appointed Monday the seventeenth day of June next, at Eleven o'clock in the forenoon, at my chambers, to hear and consider the said application and all objections thereto; and I do hereby require all persons having an interest in opposing the grant of such letters patent to leave on or before the thirteenth day of June, at my chambers in Melbourne, particulars in writing of their objections to the said application, otherwise they will be precluded from urging the same.

Given under my hand this tenth day of May A.D. 1872.
HOWARD SPENSLEY,
Solicitor-General.
Crown Law Offices,
192 Collins street east. No. 2128

SHIRE OF BARRABOOL.

SHIRES STATUTE—PART XVII.

NOTICE is hereby given that the Council of the Shire of Barrabool, under the powers conferred by the 17th part of the Shires Statute, intend to make a deviation in the course of the creek known as Freshwater Creek in the parish of Duneed, in order to complete the works in connection with the bridge lately erected over the said creek, near the school-house.

A plan and description of the said works can be seen at all reasonable hours at the offices of the Shire Council at Mount Moriac. All parties affected hereby are notified to state in writing to the Council, within 40 days from the date of this publication, whether they assent, dissent, or are neuter in regard of said deviation.

JOSEPH GUNDRY,
President.
JAMES HUIE,
Secretary.
Shire Hall,
Mount Moriac, 23rd May 1872. No. 2181

DISSOLUTION OF PARTNERSHIP.

NOTICE.—The partnership (if any) hitherto existing between Charles Williamson, of Decameron, Eversley, and Matthew Hervey, of Saint Kilda, in the stations known as Yanga Tala, Burrawong, Woogora, and Toorica, in the Murrumbidgee District, New South Wales, has this day been dissolved by mutual consent. All debts due to the partnership will be received by the said Charles Williamson, who will discharge the partnership liabilities.

Dated this seventeenth day of May One thousand eight hundred and seventy-two.

CHARLES WILLIAMSON.
Witness to the signature of
Charles Williamson—
W. LANGLEY.

MATTHEW HERVEY.
Witness to the signature of
Matthew Hervey—
W. ATTENBOROUGH, solicitor, Melbourne. No. 2126

ONE POUND REWARD.

CAUTION TO AUCTIONEERS, POUNDKEEPERS, AND OTHERS.

LOST.—A bay mare, medium draught, branded FJ on near shoulder, much bruised on body and on right ear, docked tail. Apply to Messrs. Jas. Hamilton and Son, Sandhurst. No. 2124

LOST from Mr. Henry Connolly's Home Station, Myrhee, Wangaratta, on or about 8th March 1872, a brown horse, branded JP conjoined rather blotched near shoulder, 2 off shoulder, very small star, and has a small white patch on hind heel. No. 2118

Warden's Warrant of Execution.—Plaint No. 16.

JOHN SKKIN v. GOLDEN GATE QUARTZ MINING CO. (REGISTERED),
ALEXANDRA.

TAKE notice that I will sell or cause to be sold by public auction at the Corner Hotel, Grant street, Alexandra, on Friday the 7th day of June 1872, at Two o'clock, the land now held under miners' rights and called the Gold Gate Quartz Mining Company (registered), Alexandra, unless this execution be previously satisfied.

MAURICE RAPHAEL,
Bailliff of Courts.
No. 2121

Alexandra, 14th May 1872.

In the Supreme Court of the } Fi. Fa.—1819.
Colony of Victoria.

JAMES BLAIN and LEWIS W. GOUGH.

NOTICE is hereby given that the Sheriff of the Colony of Victoria will cause to be sold by public auction, on Friday the 7th day of June 1872, at Two o'clock in the afternoon, at the Corner Hotel, Grant street, Alexandra, the right, title, and interest (if any) of the above-named defendant, unless this execution be previously satisfied, in and to all that piece of land, part of allotment 11, in the parish of Yark: Commencing at a point on the western side of the two-chain road leading from Yea and Alexandra to Gobur at a point where the said road is intersected by the Home Creek westerly and southerly to its intersection by a road on the south side of the said allotment; thence easterly by the said road to its junction with the before-mentioned road to Gobur; and thence north by that road to the commencing point. Also the right, title, and interest of the above defendant to a residence and business site situated on the land above described, held under the Mining Statute and Bye-laws, and on which the Home Creek Hotel and other buildings are erected and occupied by the said defendant.

MAURICE RAPHAEL,
Sheriff's Officer.
No. 2122

Alexandra, 14th May 1872.

In the Supreme Court of the } Fi. Fa.
Colony of Victoria.

EDWARD CLAYTON, Plaintiff,
and
JAMES MOORE, Defendant.

NOTICE is hereby given that, under and by virtue of the above authority, the Sheriff of the Circuit District of Beechworth will cause to be sold by public auction, unless the aforesaid writ of *Fieri Facias* be previously satisfied, at Newson's Post Office Hotel, Camp street, Beechworth, on Tuesday the 25th of June 1872, at Twelve o'clock noon, all the aforesaid defendant's right, title, and interest (if any) in and to allotment 8 of section 6, township of Wangaratta, parish of Carlyle, containing one rood (more or less), with brick house and other improvements thereon, in the colony aforesaid.

Terms—Cash. Sale at Twelve o'clock noon.

E. G. NEITHERCOTT,
Sheriff's Officer.
No. 2169

In the Supreme Court at Melbourne.—No. 1676.

Between PATRICK WALSH, Plaintiff,
and
DANIEL FINN, Defendant.

UNDER and by virtue of a writ of *fi. facias*, issued herein, out of the above honorable court, and directed to me as special bailliff, appointed by an order of His Honor Sir Redmond Barry, dated the 9th day of May 1872, I shall sell, on Monday the 10th day of June 1872, at Twelve o'clock noon, at the Junction Hotel, Jamieson, all the above-named defendant's right, title, and interest (if any) in the undermentioned properties in the township and parish of Jamieson, unless this writ be previously satisfied:—Allotments 1, 2, 3, 4, section 16; allotment 3, section 14; allotment 1, section B; allotments 1, 3, 4, 5, section 2; allotments 4, 5, section 5; allotments 5, 6, section 1; allotment 11, section 18; allotment 1, section 5.

Terms—Cash. Dated this 9th day of May 1872.

WILLIAM JOLLIFFE,
Special Bailliff.
No. 2102

Mining Notices.

VICTORY GOLD MINING COMPANY (REGISTERED).

NOTICE is hereby given that a Call (the third) of Sixpence per 30,096th share is made, payable at the Union Bank of Australia, Sandhurst, on or before the 29th instant.

Sandhurst, 15th May 1872.

JOHN D. CROFTS, Manager.
No. 2178

GRAND TRUNK AND GOLDEN SOVEREIGN UNITED TRIBUTE COMPANY (LIMITED).

A CALL (the first) of One penny per share has been made on the capital of the above company, payable to the manager at his offices on or before Wednesday, 12th June 1872.

1 Post Office Chambers, Sandhurst, 11th May 1872.
No. 2116 W. MOFFLIN, Manager.

EAST-WHIP GOLD MINING TRIBUTE COMPANY (LIMITED).

NOTICE.—A Call of One penny per share has been made on the capital stock of the company, payable at the company's office, Gromann's Chambers, 12th June 1872.

15th May 1872.
No. 2119 DAVID B. WALKER, Manager.

CRESWICK QUARTZ MINING COMPANY (LIMITED).

NOTICE.—A Call (the third) of Threepence per share has been made on the capital of the company, due and payable to the manager at the office of the company, Albert street, Creswick, on or before Wednesday the 12th June 1872.

16th May 1872.
No. 2133 J. MARTYR, Manager.

LATHAM AND WATSON'S TRIBUTE COMPANY No. 2 (LIMITED).

A CALL of One penny per share has been made, and is payable at the office, Temple Court, Sandhurst, on or before Wednesday, 12th June.

21st May 1872.
No. 2134 JOHN HASKER, Manager.

ELLESMERE NEW CHUM AND BELLE VUE TRIBUTE COMPANY (LIMITED).

NOTICE.—A Call (the second) of Threepence per share on the capital of the above company has been made, payable at the company's office on or before Wednesday the 12th June 1872.

Royal Chambers, Sandhurst, 21st May 1872.
No. 2135 HENRY COLLINS, Manager.

BALTIC GOLD MINING COMPANY (LIMITED), LIGHTNING HILL, EAGLEHAWK.

NOTICE.—A Call (the second) of One penny per share on the capital stock of the above company has been made, payable at the company's office, Hargreaves street, Sandhurst, on or before Wednesday the 12th day of June 1872.

20th May 1872.
No. 2136 DANL. CAMERON, Manager.

NEW BENDIGO QUARTZ MINING COMPANY (LIMITED), ST. ARNAUD.

NOTICE.—A Call (the first) of Threepence per contributing share has been made on the capital of the above company, payable at the Bank of Victoria, Sandhurst, or at the company's office, on Wednesday, 12th June 1872.

Albion Chambers, Sandhurst, 16th May 1872.
No. 2137 J. G. WEDDELL, Manager.

PEGLEG MINING AND CRUSHING TRIBUTE COMPANY (REGISTERED).

NOTICE is hereby given that a Call (the second) of Twopence per 25,000th share is made, payable at the Bank of Australasia, Sandhurst, on or before the 30th instant.

Sandhurst, 16th May 1872.
No. 2179 JOHN D. CROFTS, Manager.

NORTH PEGLEG GOLD MINING COMPANY (REGISTERED).

NOTICE is hereby given that a Call (the twelfth) of Threepence per 25,000th share is made, payable at the Bank of Australasia, Sandhurst, on or before the 30th instant.

Sandhurst, 16th May 1872.
No. 2180 JOHN D. CROFTS, Manager.

LADY BARKLY GOLD MINING COMPANY (REGISTERED), BARKER'S CREEK.

NOTICE is hereby given that a Call (the sixth) of One penny per share has been made on the uncalled capital of the above company, now due and payable at the office of the company, Barker street, Castlemaine, on or before Wednesday, 12th June 1872.

No. 2183 ARTHUR H. WALTERS, Manager.

CROWN NIMROD GOLD MINING COMPANY (REGISTERED), CASTLEMAINE.

NOTICE.—All shares in the above-named company upon which the fourth call is not paid, will be forfeited and sold by auction at the Corner Hotel, Castlemaine, on Saturday the 1st of June 1872, at Four p.m., unless all calls and expenses thereon are paid on or before the 31st May 1872.

No. 2176 WM. BAKER, Manager.

ROSE AND SHAMROCK TRIBUTE COMPANY (LIMITED).

SECOND SCHEDULE.

I, THE undersigned, hereby make application to register the Rose and Shamrock Tribute Company as a limited company under the provisions of the Mining Companies Act 1871.

1. The name of the company is to be "The Rose and Shamrock Gold Mining Company (limited)."
2. The place of operations (or intended operations) is at Lightning Reef, Bendigo.
3. The registered office of the company will be situated at Meagher's Chambers, Mitchell street, Sandhurst.
4. The nominal capital of the company is Twelve thousand pounds (12,000), in twenty-four thousand shares of Ten shillings each.
5. The number of shares subscribed for is twenty thousand, being not less than two-thirds of the entire number of shares in the company.
6. The number of paid-up shares (if any) is Nil.
7. The amount already paid up is Nil.
8. The name of the manager is Samuel Beaumont.
9. The names and addresses and occupations of the shareholders, and the number of shares held by each at this date, are as follow:—

Names, Addresses, and Occupations.	No. of Shares.
Robert Risby Ellerker, Emerald Hill, gentleman ...	1000
Richard McGrain, Malmesbury, gentleman ...	1000
Thomas Peel, Sandhurst, merchant ...	1000
James Hamilton, Sandhurst, merchant ...	1000
George Grass, Sandhurst, brickmaker ...	1000
George Turner, Kangaroo Flat, miner ...	1000
Patrick Naylon, Sandhurst, miner ...	2000
James McKernan, Sandhurst, groom ...	1000
Arthur Nork, Sandhurst, miner ...	1000
Patrick Lee, Sandhurst, miner ...	1000
Walter Cashen, Sandhurst, miner ...	500
Charles Rexstrow, Sandhurst, dyer ...	500
Joseph Haynes, Sandhurst, confectioner ...	1000
William Fitzgerald, Sandhurst, miner ...	500
William Winch, Sandhurst, miner ...	500
Josiah Rolls, Sandhurst, miner ...	500
Michael Ryan, Sandhurst, miner ...	500
John Ramage, Sandhurst, miner ...	500
Hugh Moore, Sandhurst, miner ...	500
Francis Phillips, Sandhurst, ironmoulder ...	1000
John Barrow, Sandhurst, miner ...	500
Stephen Dalton, Sandhurst, legal manager ...	2000
Samuel Beaumont, Sandhurst, legal manager ...	4000
Samuel Beaumont (in trust for the company) ...	4000
Total ...	24,000

Dated this 16th day of May 1872.

SAMUEL BEAUMONT, Manager.

Witness to signature—
ALFRED MIDGLEY.

I, SAMUEL BEAUMONT, do solemnly and sincerely declare that—

1. I am the manager of the said intended company.
2. The above statement is, to the best of my belief and knowledge, true in every particular; and I make this solemn declaration conscientiously believing the same to be true, and by virtue of the provisions of an Act of Parliament of Victoria rendering persons making a false declaration punishable for wilful and corrupt perjury.

SAMUEL BEAUMONT.

Taken before me, at Sandhurst, this 16th day of May 1872.—J. H. ABBOTT, J.P. No. 2161

WEST POVERTY REEF QUARTZ GOLD MINING COMPANY, TARNAGULLA (LIMITED).

SECOND SCHEDULE.

I, THE undersigned, hereby make application to register the West Poverty Reef Quartz Gold Mining Company (limited) as a limited liability company under the provisions of the Mining Companies Act 1871.

1. The name of the company is to be "West Poverty Reef Quartz Gold Mining Company," Tarnagulla (limited).
2. The place of operations (or intended operations) is at Tarnagulla.
3. The registered office of the company will be situated at Williamson street, Sandhurst.
4. The nominal capital of the company is Twelve thousand pounds, in twenty-four thousand shares of Ten shillings each.
5. The number of shares subscribed for is twenty-four thousand, being not less than two-thirds of the entire number of shares in the company.
6. The number of paid-up shares (if any) is Nil.
7. The amount already paid up is Nil.
8. The name of the manager is William Frederick Dixon.
9. The names and addresses and occupations of the shareholders, and the number of shares held by each at this date, are as follows:—

Name, Address, and Occupation.	No. of Shares.
W. M. Davis, Tarnagulla, gentleman ...	1000
G. Barlow, Tarnagulla, hotelkeeper ...	1000
Thomas Divers, Sandhurst, broker ...	5000
H. S. Bonacich, Sandhurst, gentleman ...	1250
J. Mitchell, New Chum, farmer ...	250
E. Hill, Newbridge, hotelkeeper ...	250
G. Powell, Tarnagulla, hotelkeeper ...	500

Name, Address, and Occupation.	No. of Shares.
R. Day, Newbridge, brewer ...	500
James Matthews, Shelbrook, farmer ...	250
Robert Mercer, Sandhurst, gentleman ...	1250
M. Burke, Woodstock, farmer ...	250
C. De Montague, Tarnagulla, miner ...	200
R. Hook, Tarnagulla, miner ...	100
P. Frayne, Dunolly, hotelkeeper ...	300
J. S. Lane, Tarnagulla, broker ...	1000
E. Careless, Sandhurst, broker ...	4000
G. W. Free, Sandhurst, tobacconist ...	1250
W. F. Dixon, Sandhurst, accountant ...	5650
Total ...	24,000

Dated this 18th day of May 1872.

W. F. DIXON, Manager.

Witness to signature—
GEORGE TAYLOR.

I, WILLIAM FREDERICK DIXON, do solemnly and sincerely declare that—

1. I am the manager of the said intended company.
2. The above statement is, to the best of my belief and knowledge, true in every particular; and I make this solemn declaration conscientiously believing the same to be true, and by virtue of the provisions of an Act of Parliament of Victoria rendering persons making a false declaration punishable for wilful and corrupt perjury.

WILLIAM F. DIXON.

Taken before me, at Sandhurst, this 18th day of May 1872.—J. H. ABBOTT, J.P. No. 2162

SOUTH TEMPERANCE QUARTZ MINING COMPANY (NO LIABILITY).

I, THE undersigned, hereby make application to register the South Temperance Quartz Mining Company as a no-liability company under the provisions of the Mining Companies Act 1871.

1. The name of the company is to be "The South Temperance Quartz Mining Company (no liability)."
2. The place of operations is at Little Bendigo.
3. The registered office of the company will be situated at 14 Mining Exchange, Ballarat.
4. The value of the company's property, including claim, is One thousand pounds.
5. The number of shares in the company is two thousand shares of Two pounds each.
6. The number of shares subscribed for is two thousand.
7. The name of the manager is Henry Beckwith Forster.
8. The names and addresses and occupations of the shareholders, and the number of shares held by each at this date, are as below:—

Names, Residences, and Occupations.	No. of Shares.
C. J. Burrough, Ballarat, slaughterman ...	200
A. H. Bartlett, Ballarat, hotelkeeper ...	200
Thos. Weir, Ballarat, timber merchant ...	200
Jas. Moore, Ballarat, miner ...	10
John Coram, Ballarat, miner ...	10
John Crowther, Ballarat, clerk ...	10
M. Lowry, Ballarat ...	20
Jas. Siervright, Ballarat ...	10
Andw. Patterson, Ballarat, butcher ...	25
Thos. Trengrove, Ballarat, veterinary surgeon ...	20
Fredk. Nicholls, Ballarat, accountant ...	10
Wm. Suffolk, Ballarat ...	30
E. Stirling, Ballarat ...	10
R. St. G. Caulfield, Ballarat ...	20
William Gooch, Ballarat, bookseller ...	30
Richard Wrigley, Ballarat, merchant ...	50
George Brettell, Ballarat, gentleman ...	80
J. Eyres, Ballarat, merchant ...	25
Mary M. Miller, Ballarat ...	25
J. Truswell, Ballarat, miner ...	150
Richard Lamb, Ballarat, butcher ...	20
H. B. Forster, Ballarat, mining agent ...	150
Henry Lee, Ballarat, broker ...	120
F. Niven, Ballarat, stationer ...	25
C. B. Finlayson, Ballarat, barrister ...	25
William Irwin, Ballarat, hotelkeeper ...	25
John Price, Ballarat, cooper ...	25
W. P. McMillan, Ballarat, wheelwright ...	10
David Christy, Ballarat, clerk ...	10
Samuel Blair, Ballarat, contractor ...	10
J. Smith, Ballarat, miner ...	10
M. Stevenson, Ballarat, blacksmith ...	25
Wm. Forster, Ballarat clerk ...	395
Total ...	2000

Dated this 18th day of May 1872.

H. B. FORSTER.

Witness to signature—
WILLIAM IRWIN.

I, HENRY BECKWITH FORSTER, do solemnly and sincerely declare that—

1. I am the manager of the said intended company.
2. The above statement is, to the best of my belief and knowledge, true in every particular; and I make this solemn declaration conscientiously believing the same to be true, and by virtue of the provisions of an Act of Parliament of Victoria rendering persons making a false declaration punishable for wilful and corrupt perjury.

H. B. FORSTER.

Taken before me this 18th day of May 1872.—HY. LEE, J.P. No. 2163

NORTH STAR QUARTZ MINING COMPANY (LIMITED).

I, THE undersigned, hereby make application to register the North Star Quartz Mining Company as a limited company under the provisions of the Mining Companies Act 1871.

1. The name of the company is to be the North Star Quartz Mining Company (limited).
2. The place of operations is at Daylesford.
3. The registered office of the company will be situated at Vincent street, Daylesford.
4. The nominal capital of the company is One thousand eight hundred pounds in six thousand shares of Six shillings each.
5. The number of shares subscribed for is six thousand, being not less than two-thirds of the entire number of shares in the company.
6. The number of shares paid up is Nil.
7. The amount already paid up is Three hundred pounds.
8. The name of the manager is Andrew Cross.
9. The names and addresses and occupations of the shareholders, and the number of shares held by each at this date, are as follows:—

Names, Residences, Occupations.	No. of Shares.
Justice Angwin, Daylesford, mining manager	200
John Angwin, Daylesford, miner	200
Robert Wallis, Daylesford, miner	100
Richard Richards, Daylesford, miner	100
Patrick Kennedy, Ballarat, miner	100
Joe Adams, Daylesford, baker	100
Francis Lawrey, Daylesford, miner	100
Thomas Thomas, Daylesford, miner	100
J. M. McIntyre, Daylesford, surgeon	100
John Henry Taylor, Daylesford, miner	200
John Henry Grenfell, Daylesford, miner	200
E. G. Knight, Melbourne, merchant	500
John Furley, Daylesford, miner	100
Isaac Wilson, Daylesford, miner	100
Joseph Wing, Melbourne, broker	400
E. Gundry, Melbourne, gentleman	100
A. G. Moore, Melbourne, gentleman	500
R. W. McDonald, Melbourne, gentleman	500
E. Elliott, Melbourne, gentleman	500
John Davies, Melbourne, storekeeper	300
William Matthews, Melbourne, grocer	200
John Green, Melbourne, draper	200
Thomas Edwards, Melbourne, gentleman	100
James Wotherspoon, Melbourne, carter	200
James Wetherall, Melbourne, engineer	100
Richard Trembath, Daylesford, miner	100
Henry Edwards, Daylesford, miner	100
Andrew Cross, Daylesford, broker	200
Alexander Fleming, Daylesford, gentleman	100
J. E. Geake, Daylesford, solicitor	200

Dated this 20th day of May 1872.

ANDREW CROSS, Manager.

Witness to signature—
EDWIN STILLINGS, J.P.

I, ANDREW CROSS, do solemnly and sincerely declare that—

1. I am the manager of the said intended company.
2. The above statement is, to the best of my belief and knowledge, true in every particular; and I make this solemn declaration conscientiously believing the same to be true, and by virtue of the provisions of an Act of Parliament of Victoria rendering persons making a false declaration punishable for wilful and corrupt perjury.

ANDREW CROSS.

Taken before me, at Daylesford, this 20th day of May 1872.
—EDWIN STILLINGS, J.P.

GREAT SOUTH WELCOME HOME TRIBUTE COMPANY (LIMITED).

I, THE undersigned, hereby make application to register the Great South Welcome Home Tribute Company as a limited company under the provisions of the Mining Companies Act 1871.

1. The name of the company is to be the Great South Welcome Home Tribute Company (limited).
2. The place of operations is at Bird's Reef, Sandhurst.
3. The registered office of the company will be situated at Meagher's Chambers, Mitchell street, Sandhurst.
4. The nominal capital of the company is £12,000 (Twelve thousand pounds), in twenty-four thousand shares of Ten shillings (10s.) each.
5. The number of shares subscribed for is twenty thousand (20,000), being not less than two-thirds of the entire number of shares in the company.
6. The number of paid-up shares is Nil.
7. The amount already paid up is Nil.
8. The name of the manager is Samuel Beaumont.
9. The names and addresses and occupations of the shareholders, and the number of shares held by each at this date, are as follows:—

Name, Residence, Occupation.	No. of Shares.
Louis L. Smith, Melbourne, doctor	1000
Daniel Hart, Sandhurst, miner	1000
James Ellis, Sandhurst, miner	1000
Matthew Sforzina, Sandhurst, miner	1000
Frank Strout, Sandhurst, miner	500
John Howin, Sandhurst, broker	500

Name, Residence, Occupation.	No. of Shares.
Samuel Holday, Sandhurst, miner	750
Nicholas Plumber, Sandhurst, carter	500
L. Grenne, Sandhurst, gentleman	500
Eliza Bilton, Sandhurst, lady	250
Bartholomew Seilaci, Sandhurst, merchant	500
Charles Houghton, Sandhurst, miner	500
Charles Thompson, Sandhurst, bricklayer	500
George Wilkinson, Sandhurst, gentleman	1000
John Ceretto, Sandhurst, miner	1000
Thomas Finch, Sandhurst, bricklayer	500
Robert Hill, Sandhurst, bricklayer	500
Henry Vallance, Sandhurst, bricklayer	500
James Thompson, Sandhurst, miner	500
William Weber, Sandhurst, miner	1250
Stephen Dalton, Sandhurst, legal manager	1000
Mary Allpress, Sandhurst, lady	1000
Ralph Moroney, Sandhurst, gentleman	500
Samuel Weaver, Sandhurst, carter	1000
F. Mickell, Sandhurst, gentleman	500
William Thompson, Sandhurst, gentleman	500
Samuel Beaumont, Sandhurst, legal manager	1000
William Deague, Sandhurst, bricklayer	250
Thomas Evans, Sandhurst, miner	500
William Wilson, Sandhurst, bootmaker	500
Samuel Beaumont, in trust for company	4000
	24,000

Dated this 21st day of May 1872.

SAMUEL BEAUMONT, Manager.

Witness to signature—
STEPHEN DALTON.

I, SAMUEL BEAUMONT, do solemnly and sincerely declare that—

1. I am the manager of the said intended company.
2. The above statement is, to the best of my belief and knowledge, true in every particular; and I make this solemn declaration conscientiously believing the same to be true, and by virtue of the provisions of an Act of Parliament of Victoria rendering persons making a false declaration punishable for wilful and corrupt perjury.

SAMUEL BEAUMONT.

Taken before me, this 21st day of May 1872.—J. H. ANNOTT,
J.P. No. 2167

ROYAL SOUTH FRENCHMAN'S REEF GOLD MINING COMPANY (LIMITED).

I, THE undersigned, hereby make application to register the Royal South Frenchman's Reef Gold Mining Company as a limited company under the provisions of the Mining Companies Act 1871.

1. The name of the company is to be the Royal South Frenchman's Reef Gold Mining Company (limited).
2. The place of intended operations is at German Gully, Fryer's Creek.
3. The registered office of the company will be situated at Fryerstown.
4. The nominal capital of the company is Twelve thousand pounds, in twenty-four thousand shares of Ten shillings each.
5. The number of shares subscribed for is sixteen thousand, being not less than two-thirds of the entire number of shares in the company.
6. The number of shares paid up is Nil.
7. The amount already paid up is One thousand two hundred pounds, or One shilling per share.
8. The name of the manager is Henry Tate.
9. The names and addresses and occupations of the shareholders, and the number of shares held by each at this date, are as follows:—

Names, Addresses, and Occupations.	No. of Shares.
James Roberts, Fryer's Creek, miner	1600
John Grant, Melbourne, gentleman	1600
Frederick Dixon, Sandhurst, accountant	1600
Robert William Tate, Chewton, schoolmaster	1600
Frederick Beard, Castlemaine, hotelkeeper	1600
Robert Smith, Barker's Creek, miner	800
Michael Tighe, Castlemaine, coach proprietor	800
Thomas Cowing, Melbourne, hotelkeeper	1600
William Goodwin, Castlemaine, confectioner	1600
John Wright, Melbourne, brewer	1600
Thomas Bury, Castlemaine, accountant	1600
Henry Tate, Fryerstown, legal manager (in trust for the company)	8000
Total	24,000

Dated this 17th day of May 1872.

HENRY TATE, Manager.

Witness to signature—
R. CARKEET.

I, HENRY TATE, do solemnly and sincerely declare that—

1. I am the manager of the said intended company.
2. The above statement is, to the best of my belief and knowledge, true in every particular; and I make this solemn declaration conscientiously believing the same to be true, and by virtue of the provisions of an Act of Parliament of Victoria rendering persons making a false declaration punishable for wilful and corrupt perjury.

HENRY TATE.

Taken before me, at Castlemaine, this seventeenth day of May 1872.—H. FROOMES, J.P. No. 2171

GOLDEN ERA GOLD MINING COMPANY, TARNAGULLA (LIMITED).

SECOND SCHEDULE.

I, THE undersigned, hereby make application to register the Golden Era Gold Mining Company, Tarnagulla, as a limited company under the provisions of the Mining Companies Act 1871.

1. The name of the company is to be the "Golden Era Gold Mining Company, Tarnagulla (limited)."
2. The place of operations (or intended operation) is at Stubbs and Phantom Reefs, Tarnagulla.
3. The registered office of the company will be situated at Commercial Road, Tarnagulla.
4. The nominal capital of the company is Six thousand pounds, in twenty-four thousand shares of Five shillings each.
5. The number of shares subscribed for is twenty-four thousand, being not less than two-thirds of the entire number of shares in the company.
6. The number of paid-up shares (if any) is Nil.
7. The amount already paid up is Nil.
8. The name of the manager is Charles Edward Randall.
9. The names and addresses and occupations of the shareholders, and the number of shares held by each at this date, are as follows:—

Names, Addresses, and Occupations.	No. of Shares.
George Thomson, Tarnagulla, merchant	1375
Robert H. Burstall, Tarnagulla, butcher	1375
George Minto, Tarnagulla, engineer	1375
Robert Whiteside, Tarnagulla, draper	1125
James Christopher, Tarnagulla, chemist	1500
Charles Edward Randall, Tarnagulla, mining manager	1125
William Herd, Tarnagulla, storekeeper	500
Howell Williams, Tarnagulla, shoemaker	500
Rees Williams, Tarnagulla, storekeeper	500
John Williams, Tarnagulla, shoemaker	500
David Thomson, Llanelly, storekeeper	500
William Trehearne, Llanelly, miner	500
Samuel Street, Llanelly, miner	250
Ann Smith, Tarnagulla, married woman	250
John Bywater, Llanelly, miner	250
Henry Parker, Tarnagulla, miner	250
James Jackson Wolfenden, Dunolly, surgeon	500
William Tupper, Launceston, gentleman	500
William Gunn, St. Arnaud, sawyer	500
William F. Barwick, Melbourne, gentleman	500
James Mills, Melbourne, gentleman	500
Edward Buckley, Newbridge, miller	500
Hubert Turner, Tarnagulla, bank manager	500
Henry Spencer, Tarnagulla, miner	125
Joseph Thomson, Melbourne, sharebroker	1000
John C. Willersdorf, Tarnagulla, baker	500
Michael Kingsley, Kimberley, police constable	500
Henry Brown, Tarnagulla, groom	750
Charles B. Robinson, Tarnagulla, miner	1250
William Hastings, Tarnagulla, miner	500
Daniel Davies, Tarnagulla, miner	500
James Cheetham, Tarnagulla, mining agent	250
Robert Allen, Tarnagulla, miner	250
Samuel George Hill, Newbridge, hotelkeeper	250
William Sayers, Newbridge, cooper	250
John Gleeson, Newbridge, police constable	250
Richard R. Williams, Llanelly, hotelkeeper	250
Michael Mortimer, Tarnagulla, carter	250
Louisa Waller, Tarnagulla, spinster	250
Henry Joyce, Tarnagulla, miner	125
John Pickup, junior, Tarnagulla, butcher	125
Johnson Ashton, Tarnagulla, miner	125
Charles Turner, Tarnagulla, miner	125
Edward Blankley, Tarnagulla, draper	250
William Morgan Davies, Tarnagulla, mining agent	500
George Powell, Tarnagulla, hotelkeeper	250
Total	24,000

Dated this 20th day of May 1872.

CHARLES EDWARD RANDALL, Manager.

Witness to signature—
HENRY PARKER.

I, CHARLES EDWARD RANDALL, do solemnly and sincerely declare that—

1. I am the manager of the said intended company.
2. The above statement is, to the best of my belief and knowledge, true in every particular; and I make this solemn declaration conscientiously believing the same to be true, and by virtue of the provisions of an Act of Parliament of Victoria rendering persons making a false declaration punishable for wilful and corrupt perjury.

CHARLES EDWARD RANDALL.

Taken before me, at Tarnagulla, this 20th day of May 1872.—
GEORGE THOMSON, J.P. No. 2166

GOLDEN AGE GOLD MINING COMPANY (LIMITED).

I, THE undersigned, hereby make application to register the Golden Age Gold Mining Company as a limited company under the provisions of the Mining Companies Act 1871.

- 1st. The name of the company is to be the Golden Age Gold Mining (limited).
- 2nd. The place of operations is at Stockyard Creek, South Gippsland.
- 3rd. The registered office of the company will be situated at Foster, Stockyard Creek.
- 4th. The nominal capital of the company is Eight thousand pounds, in eight thousand shares of One pound each.

5th. The number of shares subscribed for is eight thousand, being not less than two-thirds of the entire number of shares in the company.

6th. The number of paid-up shares is Nil.

7th. The amount already paid up is Six thousand pounds.

8th. The name of the manager is Charles Henry Dawson.

9th. The names, addresses, and occupations of the shareholders, and the number of shares held by each at this date, are as follows:—

Charles Henry Dawson, Foster, hotelkeeper	1000
F. G. Sims, Foster, miner	1000
Wilson Quinn, Foster, miner	1000
William Gilbee, Foster, miner	1000
John Lindau, Foster, miner	500
John Stubbs, Foster, miner	500
William G. Smith, Foster, hotelkeeper	750
Edwin McPherson, Foster, draper	250
Samuel Lazarus, merchant, Melbourne	250
Josiah Marks, accountant, Melbourne	250
Richard Wildbore, Foster, miner	500
Robert Brown, Foster, storekeeper	500
W. H. Parr, Port Albert, gentleman	500
Total	8000

Dated this 23rd day of April 1872.

C. H. DAWSON, Manager.

Witness to signature—
JOSEPH AARON.

I, CHARLES HENRY DAWSON, do solemnly and sincerely declare that—

- 1st. I am the manager of the said intended company.
- 2nd. The above statement is, to the best of my belief and knowledge, true in every particular; and I make this solemn declaration conscientiously believing the same to be true, and by virtue of the provisions of an Act of Parliament of Victoria rendering persons making a false declaration punishable for wilful and corrupt perjury.

C. H. DAWSON.

Taken before me, at Melbourne, this 23rd day of April 1872.—
JOSEPH AARON, J.P. No. 2165

J. B. WATSON'S FREEHOLD TRIBUTE COMPANY (LIMITED).

SECOND SCHEDULE.

I, J. B. Watson's Freehold Tribute Company as a limited company under the provisions of the Mining Companies Act 1871.

1. The name of the company is to be J. B. Watson's Freehold Tribute Company (limited).
2. The place of operations (or intended operations) is at Sheephead and Irons Reef, Bendigo.
3. The registered office of the company will be situated at Albion Chambers, Sandhurst.
4. The nominal capital of the company is Twenty-four thousand pounds, in twenty-four thousand shares of One pound each.
5. The number of shares subscribed for is twenty-four thousand, being the entire number of shares in the company.
6. The number of paid-up shares (if any) is two thousand.
7. The amount already paid up is Two thousand pounds.
8. The name of the manager is William Barker.
9. The names and addresses and occupations of the shareholders, and the number of shares held by each at this date, are as follows:—

Names, Addresses, Occupations.	No. of Shares.
John H. Raddock, Melbourne, gentleman	2000
Richard W. Franklyn, Sandhurst, clerk	1000
Joseph Liddle, Sandhurst, solicitor	1000
Arch. Fletcher, Sandhurst, miner	2000
Lewis Aarons, Melbourne, sharebroker	1000
John Rees, Sandhurst, miner	4000
William Kinnaird, Sandhurst, miner	1000
Alfred Rees, Sandhurst, miner	1000
Richard Thomas, Ballarat, mason	1000
David Rees, Sandhurst, storekeeper	1000
Owen N. Jones, Sandhurst, miner	1000
Robert Davies, Sandhurst, miner	1000
Thomas Peel, Sandhurst, cordial manufacturer	1000
Frederick C. Liddle, Sandhurst, gentleman	1000
J. B. Watson, Sandhurst, quartz miner	2000
Hugh Lewis, Sandhurst, miner	2000
Samuel H. Cohen, Sandhurst, gentleman	1000
Total	24,000

Dated this twentieth day of May 1872.

WILLIAM BARKER, Manager.

Witness to signature—
F. F. Ness.

I, WILLIAM BARKER, do solemnly and sincerely declare that—

1. I am the manager of the said intended company.
2. The above statement is, to the best of my belief and knowledge, true in every particular; and I make this solemn declaration conscientiously believing the same to be true, and by virtue of the provisions of an Act of Parliament of Victoria rendering persons making a false declaration punishable for wilful and corrupt perjury.

WILLIAM BARKER.

Taken before me, at Sandhurst, this 20th day of May 1872.—
JOHN MCINTYRE, J.P. No. 2182

NORTH STAR QUARTZ MINING COMPANY (LIMITED).

I, THE undersigned, hereby make application to register the North Star Quartz Mining Company as a limited company under the provisions of the Mining Companies Act 1871.

1. The name of the company is to be the North Star Quartz Mining Company (limited).
2. The place of operations is at Daylesford.
3. The registered office of the company will be situated at Vincent street, Daylesford.
4. The nominal capital of the company is One thousand eight hundred pounds, in six thousand shares of Six shillings each.
5. The number of shares subscribed for is six thousand, being not less than two-thirds of the entire number of shares in the company.
6. The number of shares paid up is Nil.
7. The amount already paid up is Three hundred pounds.
8. The name of the manager is Andrew Cross.
9. The names and addresses and occupations of the shareholders, and the number of shares held by each at this date, are as follows:—

Names, Residences, and Occupations.	No. of Shares.
Justice Angwin, Daylesford, mining manager ...	200
John Angwin, Daylesford, miner ...	200
Robert Wallis, Daylesford, miner ...	100
Richard Richards, Daylesford, miner ...	100
Patrick Kennedy, Ballarat, miner ...	100
Joe Adams, Daylesford, baker ...	100
Francis Lawry, Daylesford, miner ...	100
Thomas Thomas, Daylesford, miner ...	100
J. M. McIntyre, Daylesford, surgeon ...	100
John Henry Taylor, Daylesford, miner ...	200
John Henry Grenfell, Daylesford, miner ...	200
E. G. Knight, Melbourne, merchant ...	500
John Furlley, Daylesford, miner ...	100
Isaac Wilson, Daylesford, miner ...	100
Joseph Wing, Melbourne, broker ...	400
E. Gundry, Melbourne, gentleman ...	100
A. G. Moore, Melbourne, gentleman ...	500
R. W. McDonald, Melbourne, gentleman ...	500
E. Elliott, Melbourne, gentleman ...	500
John Davies, Melbourne, storekeeper ...	300
William Matthew, Melbourne, grocer ...	200
John Green, Melbourne, draper ...	200
Thomas Edwards, Melbourne, gentleman ...	100
James Witherspoon, Melbourne, carter ...	200
James Wetherall, Melbourne, engineer ...	100
Richard Trembath, Daylesford, miner ...	100
Henry Edwards, Daylesford, miner ...	100
Andrew Cross, Daylesford, broker ...	200
Alexander Fleming, Daylesford, gentleman ...	100
J. E. Geake, Daylesford, solicitor ...	200

Dated this 20th day of May 1872.

ANDREW CROSS, Manager.

Witness to signature—
EDWIN STILLINGS, J.P.

I, ANDREW CROSS, do solemnly and sincerely declare that—

1. I am the manager of the said intended company.
2. The above statement is, to the best of my belief and knowledge, true in every particular; and I make this solemn declaration conscientiously believing the same to be true, and by virtue of the provisions of an Act of Parliament of Victoria rendering persons making a false declaration punishable for wilful and corrupt perjury.

ANDREW CROSS.

Taken before me, at Daylesford, this 20th day of May 1872.
—EDWIN STILLINGS, J.P. No. 2168

BLACK HORSE QUARTZ MINING COMPANY (REGISTERED), MOUNT EGERTON.

NOTICE is hereby given that an Extraordinary Meeting of the abovenamed company will be held at the Unicorn Hotel, Sturt street, Ballarat, on Tuesday the 4th day of June 1872, at Eight o'clock p.m.

Business:—1. To sanction the increase of the capital of the company by increasing the amount payable in respect of each share or by the issue of new shares, or by both of these means, such increase to be of such amount, and in the case of new shares to be divided into such number of new shares as such meeting shall decide.

2. To order upon the terms and conditions upon which such increase of capital shall take place.

13 Lynn's Chambers, Ballarat, 8th May 1872.

No. 2051 (By Order). WILLIAM WHITE, Manager.

SONS AND DOMA CONSOLS COMPANY (REGISTERED), CHILTERN.

I, THE undersigned, hereby convene an Extraordinary Meeting of the Shareholders in the Sons and Doma Consols Company (registered), Chiltern, to be holden at the office of the company, on Thursday 30th May 1872, at Two o'clock p.m.

Business: To sanction an increase of the capital of the company by the creation of fifteen thousand new shares of One pound each, said shares to have a preference until fully repaid to the holders thereof over original shares in the division of profits from working the mine and proceeds from the sale at any time of the company's property, or any part thereof.

To rescind or amend the existing rules of the company, and to make any new rules which may be thought advisable by the shareholders in meeting assembled.

To elect directors and manager from amongst the shareholders who are subscribers for preference shares, and to give legal effect to resolutions agreed at the Special Meeting of shareholders held 7th May 1872.

HENRY NICKLESS, Manager.

N.B.—Shareholders who cannot attend the meeting personally will please appoint a proxy to act on their behalf.

No. 2053

NORTHUMBERLAND GOLD MINING COMPANY (LIMITED), ABERFELDY.

NOTICE.—An Extraordinary Meeting will be held, on Monday 3rd June, at Meikle's Bush Hotel, Waihalla, at 7.30 p.m.

Business: The consideration and adoption of the rules of the company and election of directors.

No. 2115

AUGUSTUS DUART, Manager.

MYSTERIOUS QUARTZ GOLD MINING COMPANY (REGISTERED), ALEXANDRA.

AN Extraordinary Meeting of the above company will be held at the Corner Hotel, Alexandra, Monday, 10th June 1872, at Three o'clock p.m.

Business: To give power to the directors to borrow money and give a bill of sale and mortgage over the mine and plant to secure the repayment of the same with interest.

Alexandra, 7th May 1872.

No. 2138.

JOHN BRANCH, Manager.

AUSTRALIAN UNITED TRIBUTE No. 1 COMPANY (LIMITED).

AN Extraordinary Meeting of the shareholders in the above company will be held at the company's office, on Tuesday the 4th June, at Eight o'clock p.m.

Business: To consider the distribution among the shareholders of the shares held by the manager in trust for the company, and to confirm rules.

Sandhurst, the 17th May 1872.

No. 2139

LUDWIG SCHOLTZ, Manager.

ROYAL GEORGE QUARTZ MINING COMPANY (REGISTERED).

NOTICE.—An Extraordinary Meeting of the above company will be held at Gromann's Chambers, on Monday, 10th June 1872, at Half-past Two p.m.

Business: To take into consideration of amalgamating with the Royal Charter Company.

21 Gromann's Chambers, 21st May 1872.

No. 2140

RICHARD BULL, Manager.

GOLDEN POINT AND WEXFORD MINING COMPANY (LIMITED).

AN Extraordinary Meeting of Shareholders will be held at the Commercial Hotel, Stawell, on Tuesday, 4th June 1872, at Eight p.m.

Business: To make and adopt rules and regulations, deed of association, and to appoint directors, auditors, and manager.

No. 2142

E. J. BENNETT, Jun., Manager.

DEVONSHIRE QUARTZ MINING COMPANY (REGIS- TERED), TARADALE.

NOTICE.—An Extraordinary Meeting of Shareholders in the above-named company will be held at the Commercial Hotel, Taradale, on Monday the 24th June 1872, at the hour of Four o'clock p.m.

Business: 1st. To consider on, and if deemed advisable, to empower the directors to borrow such sum of money as may be determined upon by the meeting, and to give mortgage over the machinery and plant as security for loan.

2nd. To make such alterations and additions to the deed of association as the meeting may direct.

3rd. To confirm the minutes of such meeting.

Taradale, 20th May 1872.

No. 2143

WILLIAM J. S. GORDON, Manager.

ROYAL CHARTER QUARTZ MINING COMPANY (REGISTERED).

NOTICE.—An Extraordinary Meeting of the above company will be held at Gromann's Chambers, on Monday, 10 June 1872, at Half-past Two.

Business: To take into consideration of amalgamating with the Royal George Company.

21 Gromann's Chambers.

No. 2141

RICHARD BULL, Manager.

NORTH AJAX GOLD MINING COMPANY (REGIS- TERED), CLINKER'S HILL, CASTLEMAINE.

NOTICE.—The shares numbered as under in the abovenamed company will be sold by auction by Mr. Jackson, on Saturday the 18th instant, at Four p.m., unless all calls and expenses thereon are paid:—Nos. 1 to 24,000, with the exception of those shares upon which the fourth call of Twopence per share has been paid.

No. 2117

WILLIAM BAKER, Manager.

CHRISTMAS REEF TRIBUTE QUARTZ MINING COMPANY (LIMITED), KANGAROO GULLY, SANDHURST.

NOTICE is hereby given that all shares in the above company, on which the first call of One penny per share is unpaid, being now forfeited, will be sold by public auction by Mr. Mann, on Saturday, 1st June, at Four o'clock p.m., at the Victoria Hotel, Sandhurst.

Williamson street, Sandhurst, 21st May 1872.

No. 2144

W. F. DIXON, Manager *pro tem*.

NORTH PARK MINING COMPANY (NO LIABILITY), BALLARAT.

NOTICE.—All shares in the above company on which the (22) call of Sixpence per share has not been paid will be sold by auction, at Unicorn Passage, Ballarat, on Saturday, 1st June, at Twelve o'clock noon.

May 20 1872.

No. 2145

JOHN PALMER, Manager.

BALTIC GOLD MINING COMPANY (LIMITED), LIGHTNING HILL, EAGLEHAWK.

NOTICE.—All shares in the above-named company, upon which the first call of One penny per share has not been paid, are absolutely forfeited, and will be sold by auction by Mann and Son, auctioneers, at the Victoria Hotel, Sandhurst, on Saturday the 1st June 1872, at Four o'clock p.m., unless the call, with expenses thereon, be previously paid.

No. 2146

DANL. CAMERON, Manager.

NAPIER QUARTZ AND ALLUVIAL GOLD MINING COMPANY (REGISTERED) LAURISTON.

NOTICE.—The following shares, forfeited for non-payment of No. 14 call, will be sold by public auction at Alexander's Hotel, Piper street, Kyneton, on Saturday, 1st June 1872, at 3 p.m., unless all calls and expenses are paid thereon prior to that date:—

Mark Hobbs, 901 to 920, 941 to 1000, 1021 to 1070, 1101 to 1120, 1126 to 1130, 1141 to 1185; William Gleeson, 1501 to 1540; Charles McIntosh, 2201 to 2300; J. Stephenson, 1466 to 1470, 1476 to 1480, 1011 to 1020, 1091 to 1100, 1196 to 1200, 1121 to 1125; Jas. Eccles, 81 to 100; Maria O'Neil, 1181 to 1140; A. Yule, 171 to 180, 191 to 200; E. Prebble, 1681 to 1690; J. Gilchrist, 1651 to 1680, 1761 to 1780, 1786 to 1800, 1736 to 1740; A. Sherrard, 1001 to 1010, 1811 to 1850; J. W. Burnett, 2181 to 2200; F. Dutton, 1401 to 1420; Thos. Webb, 161 to 170, 181 to 190; M. A. Wilkinson, 1901 to 1920; Henry De Santy, 921 to 930; E. V. De Santy, 931 to 940; F. Wright, 1471 to 1475, 1496 to 1500, 231 to 250, 2381 to 2390, 591 to 595, 206 to 210.

Office, Kyneton Mechanics' Institute, 23rd May 1872.

No. 2147

ALFRED PURDUE, Manager.

RICHARD HEALES GOLD MINING COMPANY (REGISTERED).

NOTICE.—The following shares, forfeited for non-payment of sixth call of Sixpence per share, will be sold by public auction, at the Shamrock Hotel, Sandhurst, on Tuesday the 4th day of June 1872, unless the said call, with expenses, be paid on or before the 3rd June 1872:—

Numbers 12901 to 13000; 6501 to 6600; 5851 to 5900; 7801 to 7900; 15051 to 15100; 5501 to 5550; 8651 to 8700; 7601 to 7650; 9851 to 9900; 6751 to 6800; 601 to 650; 23601 to 23700; 20101 to 20150; 11251 to 11300; 2001 to 2050; 22701 to 22750; 7251 to 7300; 16951 to 17000; 23351 to 23400; 9435 to 9450; 3351 to 3450; 3501 to 3550; 17501 to 17600; 16301 to 16350; 13676 to 13700; 23126 to 23250; 901 to 1000; 13076 to 13100; 13026 to 13050; 16501 to 16550; 18851 to 18900; 19201 to 19225; 1 to 100; 19601 to 19650; 22601 to 22700; 8701 to 8716; 22501 to 22600; 13301 to 13350; 22101 to 22150; 3051 to 3100; 451 to 500; 14221 to 14250; 14601 to 14650; 8001 to 8250; 8901 to 9000; 19401 to 19500; 15401 to 15450; 761 to 900; 7951 to 8000; 23251 to 23350; 23001 to 23020; 23101 to 23125; 16901 to 16950; 13751 to 13800; 11901 to 11950; 4101 to 4150; 19101 to 19200; 16251 to 16300; 11001 to 11034; 831 to 350; 9501 to 9550; 15701 to 15900; 6601 to 6700; 17851 to 17950; 23751 to 23800; 251 to 300; 9451 to 9500; 10351 to 10400; 15001 to 15050; 4001 to 4050; 16351 to 16400; 10701 to 10800; 1001 to 1025; 9335 to 9384; 1251 to 1350; 3231 to 3250; 7701 to 7800; 4501 to 5000; 6251 to 6300; 13101 to 13150; 8451 to 3500; 6981 to 7000; 17351 to 17400; 8251 to 3350; 531 to 600; 4201 to 4225; 20201 to 20250; 21001 to 21050; 11801 to 11850; 19001 to 19050; 20001 to 20100; 21351 to 21500.

Morrison's Chambers, Sandhurst, 22nd May 1872.

No. 2149

By order,

H. McCOLL, Manager.

NORTH AJAX GOLD MINING COMPANY (REGISTERED), CASTLEMAINE.

NOTICE.—The shares numbered as under are absolutely forfeited for the non-payment of fourth Call, and will be sold on Saturday the 1st day of June 1872, at 4 p.m., by Mr. Jackson, at the Corner Hotel, Castlemaine, unless all calls and expenses thereon are paid:—Numbers 3801 to 4200; 5101 to 5600; 8851 to 8950; 8951 to 9000; 9101 to 9150; 10201 to 10650; 12001 to 12050; 12601 to 13150; 13151 to 13450; 13451 to 13800; 13801 to 14150; 14151 to 14175; 14176 to 15000; 15750 to 17700; 18001 to 18600; 19401 to 19500; 19531 to 19550; 19951 to 20400; 21751 to 22200; 22201 to 22650; 23201 to 23500.

No. 2175

WM. BAKER, Manager.

TOMMY DODD QUARTZ AND ALLUVIAL GOLD MINING COMPANY (REGISTERED), MALMSBURY.

NOTICE.—The following shares, forfeited for non-payment of the second call, will be sold by public auction, at Alexander's Hotel, Piper street, Kyneton, Saturday, 1st June 1872, at 3 p.m., unless all calls and expenses thereon are paid prior to that date:—John Bennie, 5712 to 5714, 2241 to 2250, 1251 to 1275, 6411 to 6460, 5947 to 6046, 7141 to 7155, 1201 to 1225, 9777 to 9801, 2876 to 2925; G. Wingate, 751 to 775, 851 to 875; Jas. Bennie, 1501 to 1550; W. Warden, 8049 to 8078; William Holmes, 5021 to 5080; A. Calvert, 5141 to 5150; Trewinnard, 5151 to 5160; C. Hollis, 5161 to 5170; Charles Ellis, 5216 to 5265; C. McIntosh, 8429 to 8478; George Govett, 3551 to 3600, 651 to 700, 9059 to 9108, 3701 to 3720, 84 to 98, 726 to 745; M. Hurndell, 4401 to 4420, 4422 to 4425, 8595 to 8610; Wm. Bone, 4151 to 4160; W. F. Symes, 7783 to 7792; R. McGrane, 2151 to 2200, 3651 to 3700, 1276 to 1300; M. A. Wilkinson, 7849 to 7873; Thos. Wilkinson, 7874 to 7898, 4191 to 4210, 8353 to 8362; Thos. McGrath, 4251 to 4350, 101 to 200; James Brown, 8247 to 8346; Wm. Baird, 1101 to 1150; Wm. Huddy, 1226 to 1255, 716 to 725; Jno. Griffiths, 7799 to 7848, 7016 to 7040; Wm. Tayles, 746 to 750, 3721, 3725, 3511 to 3550, 4281 to 4285, 8347 to 8352; H. A. Walker, 5617 to 5641; 5642 to 5666; Jno. Mackay, 1801 to 1875, 9258 to 9277, 4421, 9328 to 9331; Richd. Ripper, 4026 to 4050; W. H. Fleming, 3501 to 3510; E. Hales, 1321 to 1350, 1051 to 1100, 6167 to 6178, 421 to 440, 9802 to 9808, 5697 to 5706; 461 to 480, 1216 to 1250, 6147 to 6166; J. H. Soden, 1236 to 1245, 601 to 650, 5677 to 5696, 1726, 1745, 6399 to 6410.

Office, Kyneton Mechanics' Institute, 23rd May 1872.

No. 2148

ALFRED PURDUE, Manager.

GREAT SOUTHERN QUARTZ MINING COMPANY (REGISTERED), MALDON.

THE following forfeited shares will be sold by auction under the Verandah, at the Cumberland Hotel, Castlemaine, at 4.30 p.m. on Saturday the 1st June, by Mr. J. W. Richards, auctioneer, numbered as follows:—

From 1600 to 1700	100	From 3112 to 3155	43
" 1700 to 1764	64	" 3155 to 3165	10
" 1778 to 1814	36	" 3027 to 3058	31
" 2758 to 2763	5	" 3017 to 3027	10
" 2457 to 2477	20	" 2733 to 2758	25
" 2597 to 2647	50	" 3088 to 3112	24
" 2935 to 2940	5		
" 2572 to 2597	25	Total	448

Maldon, 22nd May 1872.

No. 2177

T. B. WEBSTER, Manager.

MARQUIS OF LORNE GOLD MINING COMPANY (LIMITED).

STATEMENT of Receipts and Expenditure for the Half-year ending 13th May 1872.

Dr.	RECEIPTS.	
1872.		
May 11.—To Preliminary call	...	£38 0 0
1st call	...	72 18 4
2nd call	...	35 8 4
		£146 6 8

Cr.	EXPENDITURE.	
1872.		
May 11.—By General charges account	...	£32 0 6
Contract account	...	95 0 0
H. F. B. Fenner	...	10 17 10
To balance to credit of company at Commercial Bank, Sandhurst	...	8 8 4
		£146 6 8

STATEMENT of Assets and Liabilities for the Half-year ending 13th May 1872.

Dr.	ASSETS.	
1872.		
May 11.—To Uncalled capital	...	£11,800 0 0
Unpaid calls	...	101 13 4
Bank balance	...	8 8 4
		£11,910 1 8

Cr.	LIABILITIES.	
1872.		
May 11.—Due manager	...	£28 11 10
Sundry accounts	...	85 0 0
Balance Assets over Liabilities	...	11,796 9 10
		£11,910 1 8

E. & O. E. H. F. B. FENNER, Manager.
Sandhurst, 13th May 1872.

Audited and found correct—

No. 2160 H. S. BONACICH, } Auditors.
R. T. EASTERBY, }

NEW CALEDONIA TRIBUTE COMPANY No. 1 NORTH (LIMITED).

NOTICE.—The registered office of the above company is situated at No. 4 and 5 Victoria Chambers, Sandhurst, and the name of the manager thereof is Charles Quin.

JOSEPH BEAUMONT,
ISAAC MILLER,
Directors.

No. 2150

EAST WHIP GOLD MINING TRIBUTE COMPANY (LIMITED).

NOTICE is hereby given that the registered office of the above-named company is at Gromann's Chambers, Sandhurst, and that the name of the manager is David Barker Walker.

Given under our hands and the common seal of the company this 15th day of May 1872.

J. P. PETERSON,
HENRY FICKEL,
Directors.

No. 2120

DAVID B. WALKER, Manager.

SOUTH BARKLY REEF GOLD MINING COMPANY (LIMITED), ELYSIAN FLAT.

THE registered office of the company is at View Bend, Sandhurst, and the name of the registered manager is William Robertson.

Given under our hands and the common seal of the company this 15th day of May 1872.

THOMAS SMITH,
ANGUS KENNEDY,
Directors.

No. 2151

W. ROBERTSON, Manager.

SOUTH NEW MOON TRIBUTE COMPANY No. 1 (LIMITED).

WE, the undersigned, being two of the directors of the South New Moon Tribute Company No. 1 (limited), do hereby certify that the registered office of the company is at Temple Court, Sandhurst.

Given under our hands and the common seal of the company this 21st day of May A.D. 1872.

JAMES MCKEAN,
JAS. ARGALL,
Directors.

No. 2152

SOUTH NEW MOON TRIBUTE COMPANY No. 1 (LIMITED).

WE, the undersigned, being two of the directors of the South New Moon Tribute Company No. 1 (limited), do hereby certify that Mr. Joshua Powell Gray is the Manager of the company.

Given under our hands and the common seal of the company this 21st day of May A.D. 1872.

JAMES MCKEAN,
JAMES ARGALL,
Directors.

No. 2153

HARNEY'S FREEHOLD TRIBUTE COMPANY (LIMITED).

THE name of the manager is Charles Lewis Loft.

Given under our hands and the seal of the company this 17th day of May A.D. 1872.

WILLIAM WELCH,
DAVID G. COOPE,
Directors.

No. 2154

HARNEY'S FREEHOLD TRIBUTE COMPANY (LIMITED).

THE registered office of the company is at Hargreaves street, Sandhurst.

Given under our hands and the seal of the company this 17th day of May A.D. 1872.

WILLIAM WELCH,
DAVID G. COOPE,
Directors.

No. 2155

CHRISTMAS REEF TRIBUTE QUARTZ MINING COMPANY (LIMITED).

I HEREBY certify that the registered office of the Christmas Reef Tribute Quartz Mining Company (limited) is removed to Williamson street, Sandhurst.

18th May 1872.

G. W. FREE,
H. S. BONACICH,
Directors.

No. 2157

W. F. DIXON, Manager *pro tem*.

CITY OF SALFORD QUARTZ MINING COMPANY (LIMITED).

I HEREBY certify that the registered office of the City of Salford Quartz Mining Company (limited) is removed to Williamson street, Sandhurst.

18th May 1872.

G. W. FREE,
J. PATTERSON,
Directors.

No. 2158

W. F. DIXON, Manager.

SOUTH GOLDEN FLEECE CONSOLS TRIBUTE QUARTZ MINING COMPANY (LIMITED).

I HEREBY certify that the registered office of the South Golden Fleece Consols Tribute Quartz Mining Company (limited) is removed to Williamson street, Sandhurst.

18th May 1872.

G. W. FREE,
H. S. BONACICH,
Directors.

No. 2159

W. F. DIXON, Manager.

AFRICAN GOLD MINING COMPANY (LIMITED).

I HEREBY certify that the African Gold Mining Company (limited) was registered at your office on the 14th day of May 1872.

JOSEPH C. DORAN, Manager.

The registered office of the company is at Lyttleton terrace, Sandhurst, and the name of the registered manager is Joseph C. Doran.

Dated this 16th day of May 1872.

J. P. DROUGHT,
DAVID DINNER,
Directors.

JOSEPH C. DORAN, Manager.
To the Registrar-General of the
Colony of Victoria.

No. 2156

Insolvency Notices.

In the Court of Insolvency, Ballarat.—No. 79.

In the matter of JAMES MEMBREY, of Napoleons, storekeeper.

THE above-named James Membrey intends to apply to the Court of Insolvency, on the fourteenth day of June One thousand eight hundred and seventy-two, at Ten o'clock, for a certificate of discharge, pursuant to the provisions of the Insolvency Statute 1871.

Dated this 21st day of May 1872.

No. 2129

JAMES MEMBREY.

In the Court of Insolvency, Ballarat.—No. 88.

In the matter of MARK GILL, of Ballarat, in the colony of Victoria, storekeeper.

THE above-named Mark Gill intends to apply to the Court of Insolvency to be holden at Ballarat on the fourteenth day of June One thousand eight hundred and seventy-two, at Eleven o'clock in the forenoon, for a certificate of discharge, pursuant to the provisions of the Insolvency Statute 1871.

Dated this 16th day of May 1872.

No. 2130

J. H. HARRIS,
Attorney for the above-named Mark Gill.

In the Court of Insolvency, Ballarat.—No. 64.

In the matter of JAMES HILTON, of Cardigan, publican.

THE above-named James Hilton intends to apply to the Court of Insolvency, on the fourteenth day of June One thousand eight hundred and seventy-two, at Ten o'clock, for a certificate of discharge, pursuant to the provisions of the Insolvency Statute 1871.

Dated this twenty-first day of May 1872.

No. 2131

JAMES HILTON.

In the Court of Insolvency at Ballarat.—No. 70.

In the matter of EDWARD RAND, of Ballarat, in the colony of Victoria, chemist.

THE above-named Edward Rand intends to apply to the Court of Insolvency at Ballarat, on the fourteenth day of June One thousand eight hundred and seventy-two, at Ten o'clock, for a certificate of discharge, pursuant to the provisions of the Insolvency Statute 1871.

Dated this sixteenth day of May One thousand eight hundred and seventy-two.

No. 2132

A. MARRIOTT WATSON,
Lydiard street, Ballarat, solicitor for the said
Edward Rand.

The Insolvency Statute 1871.—In the Court of Insolvency for Ballarat.—No. 78.

In the matter of JOHN LUCAS, of Clunes, in the colony of Victoria, district of Ballarat, late produce merchant.

THE above-named John Lucas intends to apply to the Court of Insolvency, on the fourteenth day of June 1872, at Ten o'clock, for a certificate of discharge, pursuant to the provisions of the Insolvency Statute 1871.

No. 2170

B. JESSUP,
Templeton street, Clunes,
Insolvent's Solicitor.

The Insolvency Statute 1871.—In the Court of Insolvency.

In the matter of HENRY EMERY, of North Fitzroy, in the colony of Victoria, potter.

THE above-named Henry Emery intends to apply to the Court of Insolvency on the twenty-first day of June 1872, at Eleven o'clock in the forenoon for a certificate of discharge, pursuant to the provisions of the Insolvency Statute 1871.

Dated this twenty-second day of May 1872.

No. 2172.

ALEX. GRANT,
Attorney for said Henry Emery,
60 Temple Court, Melbourne.

Insolvency Statute 1871.—In the Court of Insolvency.

In the Estate of JOHN TAYLOR, of Hamilton, hawker.

A DIVIDEND will be payable at my office, on and after the 28th May, to creditors who have proved.

Geelong, 22nd May 1872.

No. 2173


JAMES SIMSON,
Assignee.

The Insolvency Statute 1871.—In the Court of Insolvency.

In the Estate of JAMES ANDREW MITCHELL, of Creswick, storekeeper.

A SECOND Dividend will be payable at my office, on and after the 28th May, to creditors who have proved.
Geelong, 22nd May 1872.
No. 2174 JAMES SIMSON, Assignee.


Empoundings.

ARARAT.—Impounded at the Ararat Shire Pound, on 20th May 1872, by Mr. J. T. Douglass, from Mount Boswell.
1 chesnut horse, H over — near shoulder, collar and saddle marked, streak on forehead, snip on nose, near hind leg white, dock tail
1 red cow, a few white patches on body, star on forehead, small turn in horns, like  in circle off rump

If not claimed and expenses paid, to be sold on 19th June 1872.

6/ THOMAS GIBSON,
Poundkeeper.

AVOCA.—Impounded at Avoca Shire Pound, 15th May 1872.

49. Black mare, J in circle near thigh  near shoulder, D off shoulder

On 16th May, by Herdsman Rathscar Temporary Common.
52. Bay pony horse, star, A over Q off shoulder
53. Black mare, near fore and hind foot white, fore feet deformed, Ds off shoulder

56. Bay filly, star, like W near shoulder
If not claimed and expenses paid, to be sold on 19th June 1872.

7/ JOHN BATCHELOR,
Poundkeeper.

AXE CREEK.—Impounded at Axe Creek.

182. White cow, red on cheeks and ears, H off rump
183. Red and white spotted heifer calf, progeny of 182, no visible brands

184. Yellow and white spotted cow, H off rump
185. Yellow and white spotted bull calf, progeny of 184, no visible brands


186. Red and white cow, H off rump

187. Red and white bull calf, progeny of 186, no visible brands
If not claimed and expenses paid, to be sold on 19th June 1872.

6/ BENJN. CODE,
Poundkeeper.

BALLARAT.—Impounded at Ballarat Shire Pound.

1 brown horse, running star and snip, near hind foot white, WE near shoulder, AD off shoulder

1 bay mare, star,  over O near shoulder
If not claimed and expenses paid, to be sold on 19th June 1872.

4/ DAVID McILWAIN,
Poundkeeper.

BELVOIR.—Impounded at Belvoir, 11th May 1872.—1s. each.

155. Brown horse, star, snip, off hind foot white, saddle marked, JB over 3 near shoulder

157. Bay colt, no visible brand, stripe

158. Bay colt, star, no visible brand
If not claimed and expenses paid, to be sold on 12th June 1872.

4/ HENRY McILLREE,
Poundkeeper.

BENALLA.—Impounded at Benalla, 9th May 1872.—Trespass 3d. each.

180. Black mare, T over U near shoulder
183. Bay gelding, black points, AS near shoulder, S near cheek

If not claimed and expenses paid, to be sold on 12th June 1872.


4/ GEORGE LEARY,
Poundkeeper.

BOWMAN'S FOREST.—Impounded at Beechworth Shire Pound, 16th May 1872.

80. Brown colt, small star, like DW near shoulder
If not claimed and expenses paid, to be sold on 19th June 1872.

8/6 WILLIAM LODGE,
Poundkeeper.

BUNINYONG.—Impounded at Buninyong Shire Pound, 17th May 1872, by William Richardson.—Trespass 6d. each.

181. Yellow and white spotted cow, near ear marked, near rump like AD 

182. Red yearling heifer, star, white on belly and tail, no visible brands


183. Red heifer calf, white belly, little white on back, ears marked, no visible brands

No. 28.—MAY 23, 1872.—3.

184. Brindle poley yearling heifer, white face, back, tail, and belly, no visible brands

185. Red heifer, white on head, back, tail, and belly, ears marked, off ribs like C

186. White and red spotted yearling steer, no visible brands
On 18th May, by Thomas Cahir.—Trespass 6d.

187. Light-brown or dark-bay mare, long tail, saddle marked, near shoulder like A or AD 

If not claimed and expenses paid, to be sold on 19th June 1872.

11/6 PATRICK DINNEEN,
Poundkeeper.

CAMPERDOWN.—Impounded at Camperdown.


242. Grey horse, blotch brand like HF conjoined near shoulder, off fore foot bumbled


279. Chesnut mare, star and streak, C near shoulder, hipped off leg

If not claimed and expenses paid, to be sold on 19th June 1872.

4/6 ANDREW WALLS,
Poundkeeper.

CHILTERN.—Impounded at Chiltern, 8th May 1872.

233. Bay mare, star, near fore foot bumble, FD near shoulder, 74 near thigh,  over H off shoulder

234. Bay or brown horse, star, shod,  off shoulder

235. Chesnut-roan horse foal, star, H near shoulder

If not claimed and expenses paid, to be sold on 12th June 1872.


5/ JOHN STRICKLAND,
Poundkeeper.

CHILTERN.—Impounded at Chiltern, 16th May 1872.

236. Black horse, star, FS near shoulder

237. Brown or bay colt, star, grey tail, OC near shoulder
On 17th May.

239. Chesnut pony filly, blaze, near hind fetlock white, heart over CG near shoulder, heart near thigh



240. Roan cob horse, heart near shoulder and thigh,  off shoulder

241. Bay horse, star and snip, three white fetlocks, JP near shoulder, fore feet bumble

On 18th May.
251. Black horse, star, near hind fetlock white, RE near shoulder, FC off shoulder

252. Roan mare, star, near hind fetlock white, NB conjoined near shoulder

256. Iron-grey mare, 61 or 69 near shoulder, JA off shoulder

257. Chesnut mare, star, near hind fetlock white, J near shoulder,  or  near thigh

261. Bay pony mare, JV over WL near shoulder, JV near thigh

If not claimed and expenses paid, to be sold on 19th June 1872.

13/ JOHN STRICKLAND,
Poundkeeper.

CLUNES.—Impounded at Clunes, 15th May 1872.

1 strawberry heifer calf, no visible brand
If not claimed and expenses paid, to be sold on 19th June 1872.

8/ HENRY THOMAS,
Poundkeeper.

COLLINGWOOD.—Impounded at Collingwood, 16th May 1872, by Mr. Halfpenny, Crown Lands Bailiff, Studley Park.—Trespass 4d. each.

274. Bay horse, long tail, JE near shoulder, near hind foot white

275. Roan horse, no visible brands, off hind foot white
On 17th May.—Trespass 4d. each.

276. Chesnut horse, no visible brands, star

277. Bay horse, no visible brands, both hind feet white, long tail, near fore leg white, star and snip

If not claimed and expenses paid, to be sold on 15th June 1872.

7/ A. McCARTER,
Poundkeeper.

DENNINGTON.—Impounded at Dennington Shire Pound, by Mr. William Coughlan.

1 red and white spotted cow, brand J off rump, like J off ribs

If not claimed and expenses paid, to be sold on 19th June 1872.

8/6 HUGH CLIFFORD,
Poundkeeper.

DRYSDALE.—Impounded at Drysdale, 21st May 1872, by Mr. Donald McAndrew.—Trespass 6d.

1 dark iron-grey filly, star, black legs, mane, and tail, branded B near shoulder

If not claimed and expenses paid, to be sold on 19th June 1872.

4/ DANL. RYAN,
Poundkeeper.

ECHUCA.—Impounded at Echuca, 16th May 1872, by J. A. Andersen.—Trespass 6d. each.
236. Dapple-grey mare, long tail, $\frac{1}{2}$ off shoulder

237. Bay colt, long tail, JT near shoulder
238. Bay mare, switch tail, star, white feet, AC near shoulder
By R. H. Kinear.—Trespass, &c. 2s. 6d.
1 chesnut filly, long tail, star, like $\frac{1}{2}$ over like writing $\frac{1}{2}$ near shoulder
If not claimed and expenses paid, to be sold on 19th June 1872.
6/6. GEO. JAMIESON,
Poundkeeper.

ELPHINSTONE.—Impounded at Elphinstone.

1 bay mare, branded MK off shoulder, J near shoulder, DL
indescribable brand near neck, shod, saddle marked
If not claimed and expenses paid, to be sold on 19th June 1872.
4/ H. COATES,
Poundkeeper.

FRAMLINGHAM.—Impounded at Framlingham, 13th May 1872, by Alex. Cross.
1 bay horse, white face, two hind legs white, saddle marked, shod all round, AC near rump
If not claimed and expenses paid, to be sold on 12th June 1872.
4/ W. WALL,
Poundkeeper.

HAMILTON.—Impounded at Hamilton Borough Pound, 15th May 1872, by Geo. Lewis.
237. Bay mare, star and snip, near fore and off hind foot white, M inverted in circle near shoulder, JE conjoined off shoulder, P—near rump
On 18th May, by Wm. Johns for Sarah Johns.
239. Black horse, star, saddle marked, switch tail, shod on fore feet, CA conjoined, over blotch before C or G near shoulder, scar or indescribable brand near rump
If not claimed and expenses paid, to be sold on 19th June 1872.
6/6 R. BLOOMFIELD,
Poundkeeper.

HEALESVILLE.—Impounded at Healesville.

19. Red-roan heifer, punch hole off ear, like JR off ribs
20. Strawberry heifer, dark-red neck like punch-hole split out off ear, like JR off ribs
21. Strawberry heifer, same ear mark and brand
22. Bay horse, star and snip, JR conjoined near ribs, Nos. off shoulder
23. Bay horse, star, some white off hind foot, saddle marked, blotch near shoulder
24. Chesnut mare, small star, like HS near shoulder
25. Dark-bay or brown filly, few white hairs in forehead, some white off hind heel, no visible brand
If not claimed and expenses paid, to be sold on 19th June 1872.
8/ W. F. WILMOT,
Poundkeeper.

HEXHAM.—Impounded at Hexham, 13th May 1872, by Wm. Armstrong, Esq., J.P.—Trespass 2s. 6d.
120. Bay mare, lame near fore foot, grey hairs forehead, like FH blotched near shoulder, may have other brands
121. Grey mare, like S off-shoulder, saddle marked, blemished W
off fore foot
If not claimed and expenses paid, to be sold on 19th June 1872.
5/6 J. TOMLINSON,
Poundkeeper.

HUNTLY.—Impounded at Huntly.

130. Iron-grey horse, small breed, branded CP near shoulder, W off shoulder
If not claimed and expenses paid, to be sold on 19th June 1872.
3/6 CHA. JAS. BUSST,
Poundkeeper.

KERANG.—Impounded at Kerang, 15th May 1872.

1 dark-bay horse, branded T-L conjoined or TH conjoined all $\frac{1}{2}$ S7
on near shoulder, small blaze on forehead, switch tail, near fore fetlock white
If not claimed and expenses paid, to be sold on 19th June 1872.
5/ D. MCINTYRE,
Poundkeeper.

KILMORE.—Impounded at Kilmore, 18th May 1872.

1 strawberry poley cow, piece out near ear, diamond off ribs
1 white cow, red spots on neck and ribs, piece out near ear, diamond off ribs
1 red and white cow, piece out near ear, diamond off ribs
1 brindle strawberry cow, piece out near ear, diamond off ribs
1 red bull calf, progeny of above, no brand

1 bay draught horse, blaze face, hind legs white, G off shoulder, $\frac{1}{2}$ near shoulder

1 bay draught horse, large star, scar or blotch brand off thigh, M near shoulder

1 bay mare, small star, HC off shoulder
1 bay mare, blaze face, JKD near shoulder, $\frac{1}{2}$ conjoined off shoulder
If not claimed and expenses paid, to be sold on 19th June 1872.
11/ C. G. ANDERSON,
Poundkeeper.

LANDSBOROUGH.—Impounded at Landsborough, 20th May 1872, by the Herdsman of the Landsborough Gold-field Common.—Trespass 9d. each.

1 grey horse, ES near shoulder, shod all round, lump off side belly
1 bay mare, like M near shoulder, star on forehead, a few grey hairs on off side
1 bay horse, LG or C (L to left) near shoulder, JR off shoulder, star, stripe, and snip, old fistula mark on wither, bell and hobbles on
If not claimed and expenses paid, to be sold on 19th June 1872.
7/ ROBERT MATHER,
Poundkeeper.

LITTLE RIVER.—Impounded at Little River.

599. Light-grey mare, writing A near shoulder
If not claimed and expenses paid, to be sold on 19th June 1872.
3/ HENRY DAVIS,
Poundkeeper.

MALDON.—Impounded at Maldon Shire Pound, by Mr Bryant.—Trespass 1s. each.

1 black heifer, white on flank and belly, no visible brands
1 red heifer, star, white belly, no visible brands
1 red heifer, off hind fetlock white, branded L off ribs
1 white heifer, branded X near rump, scab on back
1 brindle steer, no visible brands
1 bay horse, branded like T off shoulder, black points
By the Herdsman of the Maldon United Shire Pound.—Trespass 2d. each.
170 goats, all colors, ages, sizes, and sexes
If not claimed and expenses paid, will be sold on the 12th June 1872.
7/6 JAS. BROMFIELD,
Poundkeeper.

MARONG.—Impounded at Marong Shire Pound.

225. Bay colt, like K near shoulder
226. Bay colt foal, no visible brands
227. Chesnut filly, like J near shoulder
228. Bay mare, wart under off eye, WV near and off shoulder, foal at foot
229. Bay horse, star, off hind fetlock white, — over K near shoulder
230. Black horse, near hip down, saddle marked, like AC near shoulder, broken hobble on
231. Brown filly, no visible brands
232. Yellow cow, notch near ear, D off ribs
233. Brown and white heifer calf, no visible brands, progeny of No. 232
234. White poley heifer, no visible brands
237. Black horse pony, star, hog mane, JN conjoined over like 5 near shoulder, bell on
238. Bay horse pony, saddle marked, R over JB conjoined near shoulder, hobbles on
If not claimed and expenses paid, to be sold on 19th June 1872.
11/6 JAMES GRAY,
Poundkeeper.

MIA-MIA.—Impounded at Redesdale.

1 bay mare, running star and snip, off hind foot white, blotch off shoulder
1 bay mare, hollow backed, o—o (spectacles brand), H near shoulder
If not claimed and expenses paid, to be sold on 19th June 1872.
4/6 T. W. LAVENDER,
Poundkeeper.

MOUNT ROUSE.—Impounded at Mount Rouse Shire Pound, 14th May 1872, by order of Mr. D. McPherson.

145. Light-grey or white saddle horse, long tail, like MA blotched near shoulder
If not claimed and expenses paid, to be sold on 19th June 1872.
4/ PETER GREIG,
Poundkeeper.

MURCHISON.—Impounded at Murchison, 20th May 1872.

49. Dark-bay mare, J near shoulder, like L off shoulder
If not claimed and expenses paid, to be sold on 19th June 1872.
3/ R. WILSON,
Poundkeeper.

OxLEY.—Impounded at Oxley, 13th May 1872.—Trespass 1s. 6d.

150. White stag bullock, small slit off ear, like I (paint) off shoulder, no other visible. Notice sent to supposed owner.

If not claimed and expenses paid, to be sold on 12th June 1872.

4/6
GEO. W. KENNEDY,
Poundkeeper.

RAYWOOD.—Impounded at Raywood.

2064. Bay horse, few grey hairs in forehead, off hind coronet white, hollow back, shod, like 81 near shoulder
Trespass 1s. each.

2065. Red and white bullock, snail horns, off ear slit, BF off rump, like an indistinct brand off ribs

2066. White and red spotted cow, HO off ribs, GC tar brand near flanks
Trespass 2d. each.

2069-2144. Seventy-six sheep (including two lambs), ears marked, V on rump, some bars across back and other brands

If not claimed and expenses paid, to be sold on 19th June 1872.

8/
W. P. WHITTLE,
Poundkeeper.

RUNNYMEDE.—Impounded at Runnymede Pound, 20th May 1872.—Trespass 6d. each.

135. Bay horse, star, near hind foot white, sore back, like 5 near shoulder

136. Strawberry cow, hole near ear, A off rump, W off loin

137. White heifer calf, no brand, progeny No. 136

138. Red and white heifer, hole near ear, A off rump, W off loin

139. Red and white heifer, ditto ditto

140. Strawberry poley cow, ditto ditto

141. Dark-brown and white heifer calf, progeny No. 140

142. Red and white steer, hole near ear, A off rump, W off loin

143. Red and white steer, ditto ditto

144. Red and white steer, ditto ditto

145. Red and white steer, ditto ditto

146. Red and white steer, ditto ditto

147. Red and white steer, ditto ditto

148. Strawberry steer, ditto ditto

149. Strawberry steer, ditto ditto

150. Brindle bull calf, no visible brand

151. Strawberry heifer, no visible brand

If not claimed and expenses paid, to be sold on 19th June 1872.

13/
W. BOLTON,
Poundkeeper.

SALE.—Impounded at Sale, 20th May 1872.

232. Bay colt, like J to right near shoulder, star

235. Black horse, WJ near shoulder (the J to right), lump on belly

236. Bay mare, R in diamond off shoulder, star

237. Black cob horse, P both shoulders, star

238. Chesnut mare, W near shoulder, star, hole on nose

239. Bay filly, no visible brand, star, progeny

240. Black colt, no visible brand, white hind feet, star

241. Bay mare, like ILL conjoined near shoulder, D off ribs

242. Bay cob, R in diamond off shoulder, saddle marked

243. Bay mare, JII conjoined off shoulder, three white feet

244. Chesnut filly, no visible brand, blaze, progeny

245. Creamy mare, ear off neck, near hip down

246. Brown horse, TU near saddle, off fore foot enlarged

249. Chesnut mare, like [G] near shoulder, near feet white

250. Bay mare, JD conjoined near shoulder, white hind foot

251. Chesnut colt, C off shoulder, star, light points

If not claimed and expenses paid, to be sold on 19th June 1872.

12/6
M. L. PATERSON,
Poundkeeper.

ST. ARNAUD.—Impounded at St. Arnaud Shire Pound, 16th May 1872.

144. Bay cob horse, star, collar and saddle marked, few grey hairs in tail, QA conjoined over W near shoulder

If not claimed and expenses paid, to be sold on 19th June 1872.

4/
S. S. ROTHWELL,
Poundkeeper.

STAWELL.—Impounded at Stawell Shire Pound, 16th May 1872.

139. White bullock, like HW conjoined off rump, piece cut out of off ear, sore neck

140. Strawberry bullock, like HT near shoulder, and like blotch A or N to right, illegible brand off rump, near horn broken, lame near hind foot

141. White poley cow, brown neck and brown spots on back and sides, WS near rump

142. Black and white spotted poley calf, progeny of No. 141, no visible brand

143. White cow, red ears, like KA near rump

144. White steer, appears not long castrated, faint appearance of brand like AK conjoined off rump, red ears, strawberry head and rump

145. Black horse, DI near shoulder, off fore and hind feet white, star

If not claimed and expenses paid, to be sold on 19th June 1872.

10/6
THOMAS DAVERN,
Poundkeeper.

NOTICE.

STAWELL.—No. 127 in *Government Gazette* of the 17th instant, should be red steer, like blotch A near rump, white face with red spots, white belly.

If not claimed and expenses paid, to be sold on 19th June 1872.

4/
THOMAS DAVERN,
Poundkeeper.

NOTICE.

STAWELL BOROUGH POUND.—Bay horse, like RA advertised in *Gazette*, 10th May, will be sold 5th June 1872.

2/6
ROBT. L. PEIRCE,
Poundkeeper.

WANGARATTA.—Impounded at Wangaratta, 19th May 1872.

1 chesnut horse, saddle marked, star, small stripe and snip, near hind foot white, S near shoulder, R off shoulder

1 chesnut mare, bumble fore feet, off hind foot white, snip, S near shoulder, HW off shoulder

1 bay colt, progeny, no visible brand

1 bay mare, collar marked, scar near fore leg, AJ near shoulder

1 brown filly, star, progeny, no visible brand

1 black mare, small star, blotch near cheek, like ∞ near thigh

1 black filly, progeny, illegible brand near shoulder

If not claimed and expenses paid, to be sold on 19th June 1872.

8/6
HY. MILLER,
Poundkeeper.

WARRNAMBOOL.—Impounded at Warrnambool Shire Pound, 17th May 1872.

1 white heifer, JA near rump

1 red and white cow, OF off rump

1 red and white steer, JII near rump

1 red and white heifer, no visible brand

On 18th May.—Trespass £5 5s. each.

1 bay mare, JF off shoulder

1 iron-grey foal, progeny

1 bay horse, both hind feet white, stripe down face, H off thigh

If not claimed and expenses paid, to be sold on 19th June 1872.

7/
PATRICK BURNETT,
Poundkeeper.

YACKANDANDAH.—Impounded at Yackandandah, 8th May 1872.

1 black horse, JO near shoulder, swelling over off hip

1 chesnut horse, white face, off hind leg white, bob tail, WC over S near shoulder, and like CP off shoulder

1 brown mare, star, near hind foot white, JT conjoined over JT's (both JT's conjoined) near shoulder, and JT conjoined off shoulder, saddle marked

If not claimed and expenses paid, to be sold on 5th June 1872.

6/
DAVID FLYNN,
Poundkeeper.

YACKANDANDAH.—Impounded at Yackandandah, 20th May 1872.

1 dark-grey horse, GW off shoulder

1 bay mare, HJ near shoulder

If not claimed and expenses paid, to be sold on 12th June 1872.

4/
DAVID FLYNN,
Poundkeeper.

THE GOVERNMENT PRINTER acknowledges the receipt of the undermentioned sums:—

	£	s.	d.
May 17.—Flynn, David	1 0 0
May 22.—Whittle, W. P.	1 0 0
May 22.—Wilmot, W. F.	1 0 0
May 23.—Bolton, Wm.	1 0 0
May 23.—Busst, C. J.	0 10 0
May 23.—Greig, Peter	2 0 0
May 23.—McCarter, A.	0 16 0
May 23.—Anderson, C. G.	2 0 0
May 23.—Gibson, Thos.	0 10 0
May 23.—Kennedy, G. W.	1 0 0
May 23.—Miller, Hy.	1 0 0
May 23.—Strickland, John	1 0 0
May 23.—Wall, Wm.	2 12 0

23rd May 1872.
J. FERRIS,
Government Printer.

CONTENTS.		PAGE.			PAGE.
Additional Post Office Savings Bank	...	1003	Licenses Forfeited for Non-payment of License Fees	...	1012
Additional Money Order Office	...	1003	Licenses Revoked	...	1012
Notice to Mariners	...	1003	Approaching Land Sales	...	1012
Examination for Land Surveyors	...	1003	Land Sale Notice	...	1013
Appointments, &c.	...	1003	Disposition of Church Lands	...	1013
Registered Place of Public Worship	...	1004	Executions	...	1014
Sittings of Local Land Boards	...	1004	Elmhurst Public Cemetery—Regulations and Scale of		
Population of Victoria	...	1004	Fees, &c.	...	1014
Weekly Abstract of Births and Deaths	...	1004	Works on a Main Road within a Borough	...	1015
Applications for Mining Leases	...	1005	Insolvencies	...	1015
Mining Leases, &c.	...	1005	Courts	...	1015
Mining Leases Declared Void	...	1006	Tenders	...	1017
Application for a Mining Lease Abandoned	...	1006	Insolvency Notices	...	1018, 1026
Application for a Mining Lease Refused	...	1006	Private Advertisements	...	1019
Application for a Water-Right License	...	1007	Mining Notices	...	1020
Notice under the Companies Statute 1864	...	1007	Impoundings	...	1027
Schools—Applications for Aid	...	1007			
Registered Friendly Society	...	1007			
Immigration and Emigration—Returns	...	1007-8			
Scab Act 1870 { Quarantine Districts	...	1009			
{ Clean Districts	...	1011			
Proposed Revocation of the Temporary Reservation of					
Lands	...	1012			

By Authority: JOHN FERRIES, Government Printer, Melbourne.

By Authority: JOHN FARRER, Government Printer, Melbourne.