



VICTORIA GOVERNMENT GAZETTE

Published by Authority.

No. 37.]

FRIDAY, JUNE 21.

[1872.

PRELIMINARY NOTICE TO CONTRACTORS.

CONTRACTORS are informed that Tenders will be called for extensive works, in repairing the Melbourne Wharves, within the next few weeks.

ALEXANDER FRASER,
Commissioner of Public Works:

Department of Public Works,
Melbourne, 20th June 1872.

DEPARTMENT OF ATTORNEY-GENERAL.

ALL persons having claims against the above Department are requested to forward them without delay to these offices, as the financial year will terminate on the 30th instant.

J. W. STEPHEN,
Attorney-General.

Crown Law Offices,
Melbourne, 17th June 1872.

DEPARTMENT OF SOLICITOR-GENERAL.

ALL persons having claims against the above Department are requested to forward them without delay to these offices, as the financial year will terminate on the 30th instant.

GEO. B. KERFERD,
Solicitor-General.

Crown Law Offices,
Melbourne, 17th June 1872.

LEGISLATIVE COUNCIL.

THE President of the Legislative Council has issued a Writ for the election of a Member to serve in the Legislative Council of Victoria for the North-Western Province, in the room of the Honorable Alexander Fraser, who has accepted an office of profit under the Crown. The following are the arrangements for the election:—

Date of Writ	19th June 1872.
Day after Nomination	4th July 1872.
Day of Polling	16th July 1872.
Return of Writ	20th July 1872.

G. W. RUSDEN,
Clerk of the Legislative Council.

Parliament House,
Melbourne, 19th June 1872.

LEGISLATIVE ASSEMBLY.

I HEREBY notify that I have this day issued a Writ for the election of a Member to serve in the Legislative Assembly of Victoria for the Electoral District of the Murray, and that the following arrangement has been made for the election:—

Date of Writ	18th June 1872.
Day before which Nominations to be made	28th June 1872.
Day of Polling	8th July 1872.
Return of Writ	13th July 1872.

C. MAC MAHON.

Legislative Assembly Chamber,
Melbourne, 18th June 1872.

No. 37.—JUNE 21, 1872.—1.

MINISTER OF AGRICULTURE.

THE Governor, with the advice of the Executive Council, has been pleased to appoint

The Honorable JAMES JOSEPH CASEY, the Commissioner of Crown Lands and Survey,
to be the Minister of Agriculture, without salary.

JAS. G. FRANCIS,
Chief Secretary.

Chief Secretary's Office,
Melbourne, 19th June 1872.

INTERNATIONAL EXHIBITION COMMISSIONERS.

THE Governor, with the advice of the Executive Council, has been pleased to appoint

The Honorable ROBERT RAMSAY, M.P., and
JAMES B. PATTERSON, Esq., M.P.,
to be additional Members of the Royal Commission for the representation of Victoria at the International Exhibition of 1873.

J. G. FRANCIS,
Chief Secretary.

Chief Secretary's Office,
Melbourne, 17th June 1872.

AUSTRIAN CONSUL.

THE Governor has directed it to be notified that the Queen's Exequatur, empowering

Mr. EMILIUS THONEMANN

to act as Austrian Consul at Melbourne, received Her Majesty's signature on the 17th of April last; and that His Excellency has been pleased to recognize Mr. Thonemann as Austrian Consul accordingly.

JAS. G. FRANCIS,
Chief Secretary.

Chief Secretary's Office,
Melbourne, 12th June 1872.

COMMISSIONER OF THE SUPREME COURT.

HIS Honor the Chief Justice has been pleased to appoint

JOHN WILLIAM WHITE, of Timaru, in the Province of Canterbury, New Zealand, Esquire,

to be a Commissioner of the Supreme Court of the Colony of Victoria for taking affidavits. The Commission to remain in force until he shall cease to reside at or near Timaru aforesaid or until revoked.

JOHN A. PORTER,
Prothonotary.

Prothonotary's Office,
Melbourne, 18th June 1872.

SAVINGS BANK AT SANDHURST.

PURSUANT to the provisions of *The Savings Banks Statute* 1865, the Commissioners of Savings Banks in the Colony of Victoria hereby give notice that they have appointed

The Reverend JOHN GANE MILLARD

to be a Trustee of the Savings Bank at Sandhurst, *vice* Reverend W. R. Wells resigned.

(By Order of the Commissioners of Savings Banks)

JAMES MOORE,
Comptroller and Secretary.

Office of the Commissioners of Savings Banks,
Melbourne, 18th June 1872.

SCHOOL COMMITTEES APPOINTED.

THE following gentlemen have been appointed by the Board of Education Members of the Local Committees of the undermentioned Common Schools, without prejudice to the power of the Board to withdraw aid from the schools at any time subject to the provisions of the Act:—

<i>Mount Beckwith. No. 77.</i>	<i>Lethbridge. No. 779.</i>
Thomas Dunn.	Hugh Robertson,
<i>Emerald Hill. No. 225.</i>	Abel Hoyle,
John Fergusson,	Robert McKay,
Alexander Macarthur.	
<i>Heywood. No. 297.</i>	<i>Stony Creek. No. 886.</i>
Patrick Desmond,	James Stewart,
William Hagill,	Francis Gallagher,
William Read.	Ivey Campbell,
<i>St. Kilda. No. 584.</i>	<i>Lauraville. No. 1049.</i>
James Rattray.	William McCayne.
<i>Break-o'-Day. No. 778.</i>	<i>Mount Cameron. No. 1101.</i>
John McPherson,	Stewart McCleary.
William Laurison,	
Arthur Charles Wemyss,	
William Laidlaw.	

(By Order of the Board)

B. F. KANE,
Secretary.

Education Office,
Melbourne, 17th June 1872.

PROPOSED SCHOOL COMMITTEES.

IN compliance with the requirements of the 18th section of the Common Schools Act, 25th Victoria No. 149, notice is hereby given that, at the expiration of one month from this date, it is the intention of the Board of Education to appoint the following gentlemen Members of the Local Committees of the undermentioned Common Schools, unless reasonable cause be shown to the contrary:—

<i>Harkaway. No. 86.</i>	<i>Wallace. No. 1037.</i>
Rudolph, Hallee.	Rev. Richard Ellis.
<i>Woolamai. No. 847.</i>	<i>Ormond. No. 1038.</i>
James Carew.	Rev. Richard Ellis,
<i>Drummond. No. 987.</i>	<i>Moorabool Creek. No. 1128.</i>
Boswell Carnegie Black,	Rev. Richard Ellis.
John Johnson,	<i>Steiglitz. No. 572.</i>
Thomas Lewis,	Allan Robinson,
Patrick Cuthbert,	William Dunger,
Richard Andrews.	H. W. Jackson.

(By Order of the Board)

B. F. KANE,
Secretary.

Education Office,
Melbourne, 21st June 1872.

TRUSTEES.

THE Governor, with the advice of the Executive Council, has been pleased to make the following appointments, viz:—

ROBERT SCOTT,
JOHN MACKAY,
SAMUEL MCAULAY,
JOHN MATHESON, and
DUNCAN McLENNON,

to be Trustees of the land set apart on 30th September 1861, for Presbyterian Church purposes at Clarendon.

JAMES LEE,
GEORGE BIRD, and
JAMES TRIGG,

to be Trustees of the land set apart on 18th July 1871, for Temperance Hall purposes at Winchelsea.

J. J. CASEY,

Commissioner of Crown Lands and Survey.

Lands and Survey Office,
Melbourne, 17th June 1872.

MINING SURVEYOR.

Corrigendum.

IN the notice in the *Government Gazette* of the 26th April 1872 relative to Mr. C. J. W. Russell's appointment as Mining Surveyor, for the words "Waranga Division," read the words "Waranga North Sub-division."

ANGUS MACKAY,
Minister of Mines.

Office of Mines,
Melbourne, 21st June 1872.

POLICE GAOLER.

THE Governor, with the advice of the Executive Council, has been pleased to appoint

Constable PETER McBRIDE, No. 1194,

to be Keeper of the Gaol at Swan Hill, vice Constable McIntyre transferred.

J. G. FRANCIS,
Chief Secretary.

Chief Secretary's Office,
Melbourne, 17th June 1872.

PUBLIC VACCINATOR.

THE Governor, with the advice of the Executive Council, has been pleased to appoint

WILLIAM MARGRAVE LYTTLETON, Esq., Surgeon,
to be Public Vaccinator for the districts of Bellarine, Bellarine East, and Kensington, vice C. L. Cunningham, Esq., resigned.

J. G. FRANCIS,
Chief Secretary.

Chief Secretary's Office,
Melbourne, 17th June 1872.

EXAMINATION FOR MINING SURVEYORS.

THE Board of Examiners hereby notify that the gentlemen named hereunder successfully passed the examination for the Office of Mining Surveyor, held at the Office of Mines on the 3rd and 4th April 1872:—

Thomas Bingham Muntz	... Prahran.
Edward Jackson Hawkins	... Sandhurst.
Thomas Henry Bell	... Elphinstone.
Henry Clifford Bate	... Melbourne.

(By Order)

OLIVER TRICKETT,
Acting Secretary to the Board of Examiners.
Office of Mines,
Collins street east, Melbourne, 20th June 1872.

EXAMINATION FOR CONTRACT SURVEYORS.

THE Board of Examiners hereby notify that the undermentioned gentleman has been authorized to effect surveys for the Board of Land and Works:—

JOHN B. HENDERSON, Gippsland.

(By Order) J. A. LEVEY,
Secretary to Board of Examiners.

Surveyor-General's Office,
Melbourne, 15th June 1872.

SITTINGS OF LOCAL LAND BOARDS UNDER "THE LAND ACT 1869."

IN pursuance of the provisions of the 100th section of *The Land Act 1869*, and in accordance with the Regulations made under the said Act: It is hereby notified that applications for licenses and objections to such applications, and also objections to any proposed exemption, and to any proposed proclamation, alteration, addition, diminution, revocation, or union of commons, and reasons against forfeitures of any leases and licenses, will be publicly heard by the persons appointed by me to hear the same on the dates and at the places hereunder specified.

J. J. CASEY,

Commissioner of Crown Lands and Survey.

Crown Lands Office,
Melbourne, 19th June 1872.

Place of Meeting of Local Land Board.	Time of Meeting.	Members of Local Land Board.
Geelong ...	2nd July, at 10 a.m.	District Surveyor, Mayor of Geelong, S. A. Bryant, Esq.
Bairnsdale ...	6th July, at 10 a.m.	Police Magistrate, District Surveyor. <i>Honorary Members:</i> President of the Shire Council of Bairnsdale, Mr. Henry Sutton, Bairnsdale.
Stawell ...	2nd July, at 10 a.m.	Police Magistrate, District Surveyor. <i>Honorary Members:</i> President of the Shire Council of Stawell, Member of the Mining Board.
Benalla ...	1st July, at 10 a.m.	Walter Butler, Esq., P.M., District Surveyor, President of the Shire Council of Benalla, President of the Shire Council of Oxley.
Daylesford ...	Wednesday, 3rd July, at 10 a.m.	Police Magistrate, District Surveyor. <i>Honorary Members:</i> Mayor of Daylesford, Local Member of Mining Board, President of Shire Council of Glenlyon.
Horsham ...	Thursday, 4th July, at 10 a.m.	Police Magistrate, District Surveyor.

The President of the Shire Council of Marong is also appointed to be a Member of the Sandhurst Local Land Board of the 28th June 1872.

LENGTH OF VOYAGE FOR VESSELS CARRYING PASSENGERS FROM VICTORIA TO THE NORTH- ERN TERRITORY OF SOUTH AUSTRALIA.

PROCLAMATION

By His Excellency the Right Honorable JOHN HENRY THOMAS VISCOUNT CANTERBURY, of the City of Canterbury in the County of Kent, and BARON BOTTESFORD, of Bottesford in the County of Leicester, in the Peerage of the United Kingdom of Great Britain and Ireland, Knight Commander of the Most Honorable Order of the Bath, Governor and Commander-in-Chief in and over the Colony of Victoria, &c., &c., &c.

WHEREAS a Proclamation under the hand of the then Acting Governor and the seal of the colony, bearing date the twelfth day of February in the year One thousand eight hundred and fifty-six, was issued under the authority of *The Passengers Act 1855*, whereby amongst other things the length of the voyage, for the purposes of the said Act, of any sailing vessel, auxiliary screw propelling vessel, screw steam vessel, or paddle-wheel steam vessel carrying passengers from Victoria to South Australia was declared as therein mentioned: And whereas it is expedient to alter so much of the said Proclamation as refers to South Australia: Now therefore I, the Governor of Victoria, do hereby revoke so much of the said Proclamation as prescribes what shall be deemed, for the purposes of the said Act, the length of the voyage from any port or place in Victoria to South Australia of any vessel carrying passengers, viz.: Fourteen days for any sailing vessel, twelve days for any auxiliary screw propelling vessel, ten days for any screw steam vessel, and eight days for any paddle-wheel steam vessel, shall, from and after the 21st day of June now next ensuing, cease and be revoked so far as that part of South Australia known as the Northern Territory is concerned; and I do hereby declare that the length of voyage, for the purposes of the said Act, from any port or place in Victoria to the said Northern Territory of South Australia shall be deemed to be as follows for any vessel carrying passengers, viz.:—Sixty days for any sailing vessel, fifty days for auxiliary screw propelling vessels, thirty days for screw steam vessels, and thirty days for paddle-wheel steam vessels.

Given under my Hand and the Seal of the Colony, at Melbourne, this fourteenth day of June, in the year of our Lord One thousand eight hundred and seventy-two, and in the thirty-fifth year of Her Majesty's reign.

(L.S.)

CANTERBURY.

By His Excellency's Command,
EDWARD COHEN,
Commissioner of Trade and Customs.

3844.

GOD SAVE THE QUEEN!

COMMON ADDED TO.

PROCLAMATION

By His Excellency the Right Honorable JOHN HENRY THOMAS VISCOUNT CANTERBURY, of the City of Canterbury in the County of Kent, and BARON BOTTESFORD, of Bottesford in the County of Leicester, in the Peerage of the United Kingdom of Great Britain and Ireland, Knight Commander of the Most Honorable Order of the Bath, Governor and Commander-in-Chief in and over the Colony of Victoria, &c., &c., &c.

WHEREAS by *The Land Act 1869* it is amongst other things enacted, that it shall be lawful for the Governor at any time and from time to time under regulations to be made for such purpose to proclaim any Crown lands as a common and place it under the management of any borough or shire council, mining or road board, or any person or persons, or any two or more of the said councils, boards, or persons, and direct the manner by which the fees shall be imposed, paid, collected, and recovered for depasturing thereon, and how such fees shall be disposed of, and at any time to alter; add to, diminish, revoke, or abolish such common, or unite one or more commons; and it is directed that notice of any proposed proclamation, alteration, addition, diminution, revocation, or union of commons shall be published and all objections thereto shall be heard in the manner set forth in the One hundredth section of the said Act: Now therefore I, the Governor of Victoria, with the advice of the Executive Council, do hereby add to the Common hereinafter mentioned in accordance with the above recited provisions of the said Act, that is to say:—

BOWMAN'S FOREST FARMERS' COMMON, which was described in Proclamations bearing date respectively the 27th December 1865 and the 22nd June 1868, shall be and is hereby increased by adding thereto the unappropriated Crown lands comprised within the boundaries of the three portions severally described as follow, viz.: Commencing at the north angle of David Smith's licensed land; thence by a road bearing easterly and north-easterly, towards Beechworth, to the west boundary of the Beechworth Goldfields' Common; thence by that common bearing south to the range forming the north-western boundary of the existing Bowman's Forest Farmers' Common; thence by that boundary to the northern side of the road from Myrtleford to Wangaratta; thence by that road bearing westerly and north-westerly to Adam Kershaw's licensed land; and thence by that land, and by the land of James Lewis Thomas Davenport, and David Smith aforesaid, bearing north-easterly and north-westerly to the commencing point: Commencing at the junction of the western side of the road forming the

north-western boundary of allotment 1 of section A with the road from Myrtleford, to Beechworth; thence by the last-mentioned road bearing northerly to the summit of a high range; thence by that range bearing westerly to a point bearing north from the north-east angle of allotment 5 of section 3; and thence by a line bearing south to the Burgoilgee Creek; and thence by that creek and the road first-mentioned bearing easterly and north-easterly to the commencing point: Commencing at a point on the western side of the road from Myrtleford to Beechworth at or near Mr. Quin's fence; thence by that road bearing north-westerly to the summit of a range; thence by that range bearing westerly to James Byrne's licensed land; thence by that land, and the land of Donald Matheson and Michael McDonnell, and by a line bearing southerly and westerly to the Owens River; thence by that river upwards to a point south of the west angle of Johnson Quin's land; thence to that angle by a direct line; thence to the fence before-mentioned; and thence by that fence bearing north-easterly to the commencing point. As shown on the plan deposited at the Crown Lands Office, Melbourne. Total area of extension 7870 acres, more or less.—(72.F.3675.)

Given under my Hand and the Seal of the Colony, at Melbourne, this seventeenth day of June, in the year of our Lord One thousand eight hundred and seventy-two, and in the thirty-fifth year of Her Majesty's reign.

(L.S.)

CANTERBURY.

By His Excellency's Command,
J. J. CASEY,
Commissioner of Crown Lands and Survey.
GOD SAVE THE QUEEN!

CUTTING OR REMOVING TIMBER WITHIN CERTAIN AREAS PROHIBITED.

PROCLAMATION

By His Excellency the Right Honorable JOHN HENRY THOMAS VISCOUNT CANTERBURY, of the City of Canterbury in the County of Kent, and BARON BOTTESFORD, of Bottesford in the County of Leicester, in the Peerage of the United Kingdom of Great Britain and Ireland, Knight Commander of the Most Honorable Order of the Bath, Governor and Commander-in-Chief in and over the Colony of Victoria, &c., &c., &c.

WHEREAS by *The Land Act 1869* it is amongst other things enacted, that notwithstanding anything therein before contained the Governor may by proclamation declare that no person, although he be duly licensed or otherwise authorized, shall cut, dig, or remove live or dead timber or particular description of timber, or bark, stone, gravel, sand, loam, brick, or other earth, from such portions of Crown lands as are named in such proclamation, or shall exercise on any such portions the powers, or any of them, conferred by any license granted under the authority of this Part of this Act: Now therefore I, the Governor of Victoria, with the advice of the Executive Council, under and by virtue of the power conferred by the above-recited Act, do hereby declare that no person, although he be duly licensed or otherwise authorized, shall cut or remove live or dead timber on Crown lands comprised within the areas hereinafter referred to or described, that is to say:—

CHELTENHAM.—Upon the land hereinafter described, viz.:—County of Bourke, parish of Moorabbin, at Cheltenham: Commencing at the south-east angle of allotment 45; bounded thence by that allotment and allotment 44 bearing west seventy-nine chains; thence by a road bearing south thirty-nine chains; and thence by a road bearing north thirty-nine chains to the commencing point.—(72.F.11011.)

At ECHUCA.—Within that portion of the Borough of EchUCA lying to the west of the Campaspe River.—(72.H.11153.)

Given under my Hand and the Seal of the Colony, at Melbourne, this seventeenth day of June, in the year of our Lord One thousand eight hundred and seventy-two, and in the thirty-fifth year of Her Majesty's reign.

(L.S.)

CANTERBURY.

By His Excellency's Command,
J. J. CASEY,
Commissioner of Crown Lands and Survey.
GOD SAVE THE QUEEN!

ACT OF PARLIAMENT LEFT TO ITS OPERATION.

THE Principal Secretary of State for the Colonies has, in a Despatch bearing date the 17th day of April 1872, intimated to the Governor that Her Majesty will not be advised to exercise her power of disallowance with respect to the Act of the Parliament of Victoria passed in the session held in the 35th year of Her Majesty's reign, the number, title, and date of which are hereto subjoined, viz.:—

No. 400.—An Act to grant certain duties of Customs and to repeal and alter certain other duties of Customs. [23rd November 1871.]

J. W. STEPHEN,
Attorney-General.

Crown Law Offices,
Melbourne, 17th June 1872.

RESPECTING THE THANKSGIVING DAY FOR THE RECOVERY OF THE PRINCE OF WALES.

THE Governor has directed the subjoined Despatch of the Right Honorable the Secretary of State to be published for general information.

By His Excellency's Command,
JAS. G. FRANCIS,
Chief Secretary.

Chief Secretary's Office,
Melbourne, 17th June 1872.

Downing street,
17th April 1872.

My Lord,—I have to acknowledge your Lordship's Despatch, No. 85, of the 27th February, enclosing a Proclamation which you had issued directing that Tuesday the 20th of February should be observed throughout the colony of Victoria as a public holiday and thanksgiving for the recovery of His Royal Highness the Prince of Wales from his recent illness, and reporting that the observance of the day throughout the colony was very general.

I have to convey to your Lordship Her Majesty's warm appreciation of this proof of the loyalty and affection felt in Victoria for the Royal Family.

I have the honor to be,
My Lord,
Your Lordship's most obedient humble servant,
(Signed) KIMBERLEY.

Governor.
The Right Honorable
Viscount Canterbury, K.C.B.,
&c., &c.

POLLING-PLACES FOR ELECTORAL DISTRICTS.

At the Executive Council Chamber, Melbourne, the seventeenth day of June 1872.

PRESENT:

His Excellency the Governor	Mr. Gillies
Mr. Francis	Mr. Mackay
Mr. Langton	Mr. Fraser
Mr. Stephen	

IN pursuance of the provisions contained in the 78th section of *The Electoral Act 1865*, His Excellency the Governor, with the advice of the Executive Council, doth by this present Order appoint the places hereinafter mentioned to be places for taking the poll at Elections for the respective Electoral Districts of South Gippsland and the Wimmera, that is to say:—

BRANDY CREEK
to be a Polling-place for the Alberton Division of the Electoral District of South Gippsland.

THE WESTERN SIDE OF THE YARRIAMBECK CREEK,
BETWEEN LONGERENONG AND GREEN HILLS,
THE SCHOOLHOUSE, DIMROOLA, and
THE SCHOOLHOUSE, DRUNG-DRUNG,
to be respectively Polling-places for the Horsham Division of the Electoral District of the Wimmera.

And the Honorable James Goodall Francis, Her Majesty's Chief Secretary for Victoria, shall give the necessary directions herein accordingly.

J. H. KAY,
Clerk of the Executive Council.

ROLL OF ELECTORS DECLARED VALID.

At the Executive Council Chamber, Melbourne, the nineteenth day of June 1872.

PRESENT:

His Excellency the Governor	Mr. Stephen
Mr. Francis	Mr. Fraser
Mr. Langton	

WHEREAS by *The Electoral Act 1865* it is amongst other things enacted, that where any accidental or unavoidable impediment, misfeasance, or omission shall have happened in the preparation or transmission or printing of any general roll or supplementary roll or ordinary electoral roll or roll of rate-paying electors, the Governor in Council may take all such measures as may be necessary for removing such impediment or rectifying such misfeasance or omission, or may declare any such roll valid as to and notwithstanding such impediment, misfeasance, or omission; and every such Order in Council shall state specifically the nature of the impediment, misfeasance, or omission, and shall be forthwith published in the *Government Gazette*: And whereas the Town Clerk of Melbourne accidentally omitted Thirty names from the Roll of Rate-paying Electors for the Jolimont Division of the Electoral District of Richmond, and Fourteen of such names have since been certified by the Police Magistrate of the District Court, at Melbourne, to the Returning Officer of the said District, in accordance with the requirements of the 67th section of the recited Act, but the remaining Sixteen persons whose names were omitted as aforesaid have not taken action under the said section: And whereas the Sixteen names so omitted have been ordered to be printed as an Additional Roll of Rate-paying Electors for the Jolimont Division of the said District of Richmond: Now therefore His Excellency the Governor, with the advice of the Executive Council, under and by virtue of the power in him vested by the 68th section of the Act No.

279, doth hereby declare valid the said additional Roll of Rate-paying Electors for the Jolimont Division of the Electoral District of Richmond.

And the Honorable James Goodall Francis, Her Majesty's Chief Secretary for Victoria, shall give the necessary directions herein accordingly.

J. H. KAY,
Clerk of the Executive Council.

NOTICE TO MARINERS.—QUEENSLAND.

THE accompanying Notice to Mariners respecting the navigation of the Brisbane River, Queensland, is published for general information.

H. M. GUTHRIE,
For Commissioner of Trade and Customs.
Department of Trade and Customs,
Melbourne, 20th June 1872.

BRISBANE RIVER.

The cutting through the 9-foot bank, above the Upper Flats, is now completed to a depth of 10 feet 6 inches at low water, and to a width of 200 feet, and is marked by two triangular beacons painted white, with a black band down the centre.

To use this cutting, a vessel should, after crossing the Upper Flats, keep the south shore on board at a ship's length, until the two triangular beacons—which face up the river—are in line. They should then be kept in that position until the vessel has reached about one-third of the width of the river from the south shore, when she will have passed the cutting and may steer up the river as usual.

Masters of vessels are cautioned that some time during next week the dredge will probably be placed for work in the Outer Cutting of Francis' Channel.

G. P. HEATH, Commander, R.N.,
Portmaster.

Department of Ports and Harbors,
Brisbane, 7th June 1872.

NOTICE TO THE OWNERS OF TENEMENTS IN THE UNDERMENTIONED STREETS, AND THE PRIVATE STREETS, LANES, COURTS, AND ALLEYS OPENING THERETO.

29 VICT. No. 289.

THE main-pipe in the said streets being laid down the owners of all tenements situated as under are hereby required, on or before the first day of July next, to cause a proper pipe and stop-cocks to be laid so as to supply water from the main-pipe within such premises.

W. W. WARDELL,
Inspector-General of Public Works.

Department of Public Works,
Melbourne Sewers and Water Supply,
14th June 1872.

Melbourne.
William street, 3 chains south of Franklyn street.
William street, between La Trobe and Little Lonsdale streets.
William street, 5 chains south of Victoria street.
Franklyn street, 6 chains east of William street.
Goldie alley, off Little Bourke street.
Warburton lane, off Little Bourke street.
Chetwynd street, 4 chains south of St. Mary's Church reserve.
Bennett's lane, off Little Lonsdale street.
Reilly street, between Canning street and Lygon street.
Eades place, north of Stanley street.
Stanley street, between Eades place and Chetwynd street.
Capel street, 7 chains north of Dudley street.
Morning Star lane, off Little Bourke street.
Grey street, from Hoddle street to Simpson street.
Simpson street, between Victoria street and Albert street.
Simpson street, 2½ chains north of Grey street.
Little Elgin street, between Lygon and Cardigan streets.

Sandridge.
Barkly avenue, off Garton street.
Hotham.
Trafalgar place, off Leveson street.
Hit-or-Miss lane, off Villiers street.
Boundary road, between Flemington road and Macauley road.

Hawthorn.
Burke road, between Burwood road and Norwood road.
Burwood road, 7 chains south of Burke road.
Camberwell.
Norwood road, 24 chains south-east of Moloney's road.
Burke road, between Burwood road and Norwood road.

Coburg.
Sydney road, south of the Young Queen Hotel.
Moreland road, 27 chains west of Sydney road.
Brunswick.
Moreland road, 27 chains west of Sydney road.
Hope street, 16½ chains west of Sydney road.
Brunswick road, 18½ chains west of Cameron street.

Fitzroy.
John street, off Bell street.
Collingwood.
Simpson street, between Smith street and Wellington street.

Prahran.
Williams road, 16 chains north of Dandenong road.
Dandenong road, 13 chains east of Williams road.
Dandenong road, 17 chains west of Williams road.

Emerald Hill.
Sandridge road, 27 chains north-east of Moray street.
Sandridge road, from Moray street to Sandridge boundary.
Moray street north, between Sandridge road and Railway boundary.

QUARANTINE DISTRICT UNDER "THE SCAB ACT 1870."

IN pursuance of the 64th section of *The Scab Act 1870*, the Governor in Council has ordered that the portion of Victoria whereof the boundaries are hereinafter defined, shall be a Quarantine District within the meaning of the said Act, viz.:-

COLBINABBIN RUN.—Commencing at the south-west angle of the Burramboot run; thence by the Burnewang East run bearing westerly one mile and three quarters, more or less; thence again by that run and by the Campaspe River run bearing southerly to the Mount Pleasant run; thence by that run bearing easterly and southerly to the Colbinabbin North run; thence by that run bearing easterly, northerly, easterly, and northerly to the Gobareen run; thence by that run bearing northerly to the Wanatta West run; thence by that run bearing north-westerly to Burramboot run aforesaid; and thence by that run bearing southerly and westerly to the point of commencement: as shown on the plan deposited at the Crown Lands Office, Melbourne.

Chief Secretary's Office,
Melbourne, 24th October 1870.

J. McCULLOCH,
Chief Secretary.

QUARANTINE DISTRICTS UNDER "THE SCAB ACT 1870."

IN pursuance of the 64th section of *The Scab Act 1870*, the Governor in Council has ordered that the portion of Victoria, whereof the boundaries are hereinafter defined, shall be a Quarantine District within the meaning of the said Act, viz.:-

TYPHO QUARANTINE DISTRICT.—Commencing at the north-western angle of Bungameroo run; thence along the western boundary of that run southerly to the north-west angle of Typho run; thence along the western, southern, eastern boundaries of that run to the north-east angle of Bungameroo run; thence along the northern boundary of that run to the starting point.

Chief Secretary's Office,
Melbourne, 16th December 1870.

J. McCULLOCH,
Chief Secretary.

QUARANTINE DISTRICT UNDER "THE SCAB ACT 1870."

IN pursuance of the 64th section of *The Scab Act 1870*, the Governor in Council has ordered that the portions of Victoria whereof the boundaries are hereinafter described shall be Quarantine Districts within the meaning of the said Act, viz.:-

FREEHOLD LANDS IN THE SANDHURST DISTRICT.

Peddie's Farm, parish of Clunes, section C, allotments 1, 2, 4, 5, 6, 16, 17, 18, and 21.
Dunn's Farm, parish of Clunes, section C, allotments 20, 27, and 28.
Hope's Farm, parish of Clunes, section C, allotments 29, 30, 31, and 32.

Chief Secretary's Office,
Melbourne, 20th February 1871.

J. McCULLOCH,
Chief Secretary.

QUARANTINE DISTRICT UNDER "THE SCAB ACT 1870."

IN pursuance of the 64th section of *The Scab Act 1870*, the Governor in Council has ordered that the portion of Victoria whereof the boundaries are hereinafter described shall be a Quarantine District within the meaning of the said Act, viz.:-

BUNGIL QUARANTINE DISTRICT.—Commencing at the north-eastern boundary of the Taragon run at its junction with the River Murray; thence by that boundary south-westerly to its junction with the Bethanga run; thence by that run and the Tallangatta run easterly to its junction with the Annandale run; thence by that run south-easterly to its junction with the aforesaid Tallangatta run; thence by the eastern boundary of the Annandale run to its junction with the southern boundary of the Kangaroo run; thence by the southern and eastern boundaries of the last-named run to its junction with the southern boundary of the Burrowye run; thence by that run and the Thologolong run north-westerly, westerly, and north-westerly to its junction with the River Murray; thence by the said River Murray to the commencing point. The boundaries above described comprise the Bungil and Koetong, Kangaroo Ground and Annandale runs. Provided that all public roads as are included in this description of the Bungil Quarantine District shall not form part of such district.

Chief Secretary's Office,
Melbourne, 20th April 1871.

J. McCULLOCH,
Chief Secretary.

QUARANTINE DISTRICTS UNDER "THE SCAB ACT 1870."

IN pursuance of the 64th section of *The Scab Act 1870*, the Governor in Council has ordered that the portions of Victoria whereof the boundaries are hereinafter described shall be Quarantine Districts within the meaning of the said Act, viz.:-

PROTECTORATE QUARANTINE DISTRICT (including Protectorate run).—Commencing at the north-east angle of

Waranga run; on the west by that run; on the south by Postlethwaite run on the east by the Goulburn River for about seven miles; thence by a line running north-west to the commencing point.

WARANGA QUARANTINE DISTRICT (including Waranga run).—Commencing at the north-west angle of the Protectorate run; thence by lines bearing north-west and south-west to the north-east angle of Gobeabia run, on the west and south by that run, and on the east by the Protectorate run to the point of commencement.

J. McCULLOCH,
Chief Secretary.

Chief Secretary's Office,
Melbourne, 1st May 1871.

QUARANTINE DISTRICTS UNDER "THE SCAB ACT 1870."

IN pursuance of the 64th section of *The Scab Act 1870*, the Governor in Council has ordered that the portions of Victoria whereof the boundaries are hereinafter described shall be Quarantine Districts within the meaning of the said Act, viz.:-

Pursuant to Order of 12 June 1871.

BRENNANH QUARANTINE DISTRICT (including Brennanh and Coyoora Springs runs).—Commencing at the north-west angle of Catto's run; thence by that run south-easterly to the northern boundary of the Glenalbyn run; thence by that run, westerly and southerly to the Kingower run; thence by the northern and western boundaries of that run to the Bealiba run; thence by the northern and western boundaries of that run, westerly and southerly to the eastern boundary of the Avoca Forest East run; thence by that run north-westerly to the southern boundary of the Spring Hill run; thence by that run north-easterly and northerly to the southern boundary of Torpichen run; thence by that run north-easterly to Powlett's Plains run; and thence by that run, and the Salisbury Plains run, south-easterly to the point of commencement.

Pursuant to Orders of 28 June 1871.

SINCLAIR QUARANTINE DISTRICT.—Commencing at the south-east corner of Sinclair East run; thence northerly by the western boundary of Oakbank run; thence northerly to the north-east corner of Spring Byrne run; thence westerly by the southern boundary of Snizort run to the north-west corner of Spring Byrne; thence southerly to the east corner of Greenwich run; thence south-easterly, by the north-eastern boundaries of Lyndhurst and Richmond runs to the north-west corner of Fitzroy River run; thence by the northern boundary of that run to the commencing point. The boundaries above described comprise the runs of Sinclair East and West and Spring Byrne.

GREENWALD QUARANTINE DISTRICT.—Commencing at the north-east corner of Greenwald run on the Crawford River; thence westerly by that river to its junction with the Glenelg River; thence southerly by that river and the Moleside Creek to the north-west corner of Kontbruck run; thence by the western boundary of that run bearing southerly to its south-westerly corner; thence by the southern boundary south-easterly; thence northerly and westerly by the top of Mount Kincaid to the south-west corner of Greenwich run; thence by the western boundaries of Greenwich and Lower Crawford runs to the Glenalbyn Creek; thence by that creek south-easterly to the south-east corner of Greenwald run; thence by the eastern boundary of that run bearing northerly to the commencing point. The boundaries above described comprise the runs of Greenwald, Glenalbyn, and Kentbruck.

QUARANTINE OF LEASEHOLD FARM IN THE HAMILTON DISTRICT.—James Bannam's farm, being allotments 4 and 5 of section 19, in the parish of Mymyn, about a mile and a half easterly from the Hamilton and Portland road, midway between the townships of Hewwood and Green Hills.

MOUNT CAMEL QUARANTINE DISTRICT.—Commencing at the northern angle of Mount Camel run, being the south-west angle of Colbinabbin run; bounded on the north by the Colbinabbin run; on the east by Compton's Creek run; on the south by Major's Line run; on the south-west by Campaspe Plains run to a point on the southern boundary of Mount Pleasant run; thence by the southern boundary of Mount Pleasant run in an easterly direction for about one mile and three quarters to the south-east angle of Mount Pleasant run; and on the west by the last-named run to the commencing point. Provided that the road from Sandhurst to Rushworth Spring Creek and Costerfield shall form no portion of Mount Camel Quarantine District.

Pursuant to Order of 3 July 1871.

FREEHOLD PROPERTIES IN THE SANDHURST DISTRICT. Parish of Powlett-Clancy.—Comprising allotments 10 and 12, lying on the north side of the main road from Salisbury Plains pre-emptive right to Kinypaniel in the county of Gladstone.

Parish of Kinypaniel—Mackin's.—Comprising allotment 95, on the River Loddon, in the county of Gladstone.

Pursuant to Order of 21 July 1871.

POWLETT'S PLAINS QUARANTINE DISTRICT (including Powlett's Plains run).—Commencing at a point on the River Loddon, being the north-east angle of allotment 62, parish of Kinypaniel; thence southerly along the said River Loddon to the northernmost angle of the Salisbury Plains run; thence westerly and southerly to the northernmost boundary of the Brennanh run; thence westerly along the said boundary to the eastern boundary of the Torpichen run; thence northerly along the said boundary to the southernmost boundary of the Edgar Plains run; and thence easterly to the point of commencement.

Pursuant to Order of 16 October 1871.

FREEHOLD LAND QUARANTINE DISTRICT IN GEELONG DISTRICT.—Staughton Brothers, Exford, Werribee River; the western portion of allotment C of section iv., parish of Djerrwarth, known as the Mount Aitkin paddock, containing about three hundred acres; also the eastern portion of allotment B of section i., parish of Kororoit, known as the Turkey paddock containing about three hundred acres, county of Bourke.

Pursuant to Order of 20 November 1871.

SEYMOUR QUARANTINE DISTRICT.—Commencing on the Goulburn River at a point where the eastern boundary of the Woorrough run abuts thereon; thence up that river to the south-west corner of the Cathkin run; thence by the west boundaries of the Cathkin and Gobur runs to the northern boundary of the last-mentioned run; thence easterly by the northern boundary of that run and the northern boundaries of Borodomanin South, Borodomanin North, and Junction runs to the Barjarg run; thence northerly by the eastern boundary of that run to the Lima run; thence westerly and northerly by the southern and western boundaries of that run to the Broken River; thence down that river to the southern boundary of the Goomalibee run; thence south-westerly by that run and the Utopitopon run to the Stony Creek run; thence by the south-eastern, southern, and western boundaries of that run to the Gowangardie run; thence by that run north-westerly to the eastern boundary of the Canlambo run; thence by the southern boundary of that run to the south-eastern boundary of Arcadia run; thence by the eastern, southern, and western boundaries of the Moika run to the south-eastern boundary of Noorilim run; thence by the southern boundary of that run to the Goulburn River; thence up that river to its junction with Whitehead's Creek; thence by the north and east boundaries of the Meringo run to the Goulburn River; and thence up that river to the point of commencement: Provided that all runs intersected by the boundaries above described shall be held to be within the Seymour Quarantine District: Provided, further, that such part of the Sydney road and all public roads as well as the commons intersected by and along these roads as are included in the boundaries above described shall form no part of the Seymour Quarantine District.

C. GAVAN DUFFY,
Chief Secretary.

Chief Secretary's Office,
Melbourne.

QUARANTINE DISTRICTS UNDER "THE SCAB ACT 1870."

IN pursuance of the 64th section of *The Scab Act 1870*, the Governor in Council has ordered that the portions of Victoria whereof the boundaries are hereinafter described shall be Quarantine Districts within the meaning of the said Act, viz.:—

Pursuant to Orders of 12 January 1872.

FREEHOLD LANDS IN SANDHURST DISTRICT.

Parish of Tourlelo, county of Talbot; occupant, Everingham; allotments 4 and 6 of section 6, allotments 1, 2, and 3 of section 7.

Pursuant to Order of 22 January 1872.

FREEHOLD LAND IN THE GEELONG DISTRICT.

Wormbete, near Winchelsea, the property of John Rout Hopkins, Esq., comprising sections 10, 11, 12, 13, 14, and 15 and part of sections 4 and 5, parish of Tutegong.
Allotments 21, 22, 23, 24, 25, 26, 27, 28, 29, 30, 37, 38, 39, 40, and 41, parish of Gheraung-gheraung.
Allotments 37, 38, 39, 40, 41, 42, 43, 58, 59, 60, 61, 62, 63, and 64, parish of Yan-yan Gurt in the counties of Grant and Polwarth.

Pursuant to Order of 26 February 1872.

FRENCH ISLAND QUARANTINE DISTRICT.—An island situated in Western Port Bay, county of Mornington, and known as French Island.

Pursuant to Orders of 16 March 1872.

BRECHWORTH QUARANTINE DISTRICT.—Commencing at the junction of the Running Creek with the Kiewa River; thence by that creek and the Tawanga run to the watershed; thence by the watershed and the Porepunkah River to the Owens River; thence by the Owens River to the junction with the Myrtle Creek; thence by that creek and the Murrumbidgee run to Mount Stanley; thence northerly about one mile to the Thalungalanga run; thence by that run and the Wallalonga run to the Kiewa River; thence by that river to the point of commencement. The said boundaries comprise the Dederang, Barwidgee, Happy Valley, and Myrtle Creek runs.

FREEHOLD LAND QUARANTINED IN THE BRECHWORTH DISTRICT.—Parish of Murrumbidgee, county of Bokong; allotments 1, 2, 3, 4, 5, and 6 of section 8, containing seven hundred and fifty acres, the purchased property of Michael O'Donnell, and at present in the occupation of David Patton.

KILMORE QUARANTINE DISTRICT.—Commencing on the Goulburn River at the point where it is crossed by the Sydney road; thence up that river to the Kerrisdale run; thence by the western and southern boundaries of that run to the Doogalook run; thence southerly by a portion of the western boundaries of that run and the Murrumbidgee West run to Glenburn run; thence by the western and southern boundaries of that run to Muddy Creek; thence up that creek to its source in the Great Dividing Range; thence by that range westerly to the Glenvale run; thence by the eastern, northern, and western boundaries of that run to the said

range; thence again by that range to the Sydney road aforesaid; and thence by that road north-easterly to the point of commencement: Provided that the selected lands known as Aswarby, occupied by Mr. George H. Taylor, near Yea, comprising allotments 34, 35, 36, 37, 38, 39, 40, 41, 42, 43, 44, 45, 46, 47, 48, 49, 50, 51, 52, 53, 54, 55, 56, 57, 118, 119, 116, 115, 114, 102, 103, and 104, parish of Yea, shall form no portion of the said district: Provided also that all runs intersected by the boundaries above described shall be held to be within the Kilmore Quarantine District: Provided further that such part of the Sydney road aforesaid, and all public roads as well as the commons intersected by and along these roads, as are included in the boundaries above described, shall form no part of the said district.

Pursuant to Order of 8 April 1872.

KILLAWARRA QUARANTINE DISTRICT.—Commencing at the north corner of the Owens Crossing-place Station; thence in a south-westerly direction by the Owens Crossing-place, Tamerie, Springs, and Mokoan runs; on the west and north by the Goorambat and Peechelba runs to the Owens River; and on the east by that river to the point of commencement.

Pursuant to Orders of 15 April 1872.

FORREST STATION QUARANTINE DISTRICT.—Freehold lands in the Geelong district known as "Forrest Station," the property of Dalgety, Ibbotson, and Blackwood: Comprising the section known as Hurdough's pre-emptive right, being section 8 and allotments 20, 21, 22, 23, 26, 27, 38, 39, 59, 60, 74, 75 and 76, parish of Paraparap, county of Grant.

MARATHON QUARANTINE DISTRICT.—Freehold lands in the Geelong district, known as "Marathon," the property of Dalgety, Ibbotson, and Blackwood: Comprising allotments 2, 3, 4 and 5, parish of Anakie, allotments 43, 44, 45, 46, 47, 48, 49, 50, 51, 52, 53, 54, 56, 58, 59, 60, 67, 68, 69, 70, 71, 72, 73, 74, 75, 76, 77, 78, 79, 80, 81, 82, 83, 84, 85, 86, 87, 88, 89, 90, 91, 92, 93, 94, 95, 96, 97, 98, 99, 100, 101, 102, 103, 104, 105, 106, 107, 108, 109, 110, 111, 117, 118, 119, 121, 122, 123, 124, 125, 126, 127, 128, 129, 130, 131, 132, 133, 134, 135, 136, 137, 138, 139, 140, 141, 142, 143, 144, 145, 146, 147, 148, 149, 160, 161, 162, 163, 154, 155, 156, 157, 158, 159, 160, 161, 162, 163, 164, 165, 166, 167, 168, 169, 170, 171, 174, 175, parish of Yowang, and allotments 178, 179, 180, 181, 197, 198, 199, 200, 205, 206, 207, and 208, parish of Moranghurk, county of Grant.

OAKLANDS QUARANTINE DISTRICT.—Freehold lands in the Geelong District known as "Oaklands," the property of William Kent, comprising allotment D, section 44, parish of Duneed; allotments 8, 11, 12 and 23, parish of Paraparap; and allotments 1, 2, 3, 4, 5, 17, 17A, 18, 29, 30, and 32, parish of Puebla, county of Grant.

Pursuant to Orders of 13 May 1872.

HAMILTON QUARANTINE DISTRICT.—Commencing at a point on the Glenelg River, being the north-east corner of East Strathdownie run; thence by the northern boundary of that run to the Kaladbro run; thence by the southern boundaries of that run to the South Australian boundary; thence by that boundary to the Glenelg River; thence up that river to the starting point. The above boundaries comprise East Strathdownie, West Ardno, Warrang, Sandy Water Holes, and Kinkell runs, and the runs comprised in the (late) Coleraine Quarantine District of 22nd January 1872, viz., Glenelg, Woodford, West Strathdownie, East Ardno, and Limestone Ridge runs.

FREEHOLD LANDS IN THE HEXHAM DISTRICT.

Farm on the one chain road from Greenhills township to Condah Lake, being north portion of allotments 1 and 2, section 15, parish of Greenhills, four miles from Post Office; occupant, Joseph Rawlinson.

Farm on the one chain road from Greenhills township to Lake Condah, being allotment 4, section 13, parish of Greenhills, near George's Swamp, six miles from Post Office; occupant, Edmund Rawlinson.

Farm on the road from Greenhills to Lake Condah, adjoining Lake Condah pre-emptive right, being allotments 8A and B, section 4, parish of Condah, nine miles from Greenhills Post Office; occupants, Morton and Campbell.

Farm on the road from Hotspur to Condah Lake, being allotments 5A and B, section 2, parish of Condah, six miles from Post Office; occupant, John Maseed.*

MANSFIELD QUARANTINE DISTRICT.—Commencing at the junction of the Muddy Creek with the Goulburn River; thence up that river to the "Balham Hill" run; thence by the eastern, southern, and western boundaries of that run to the Goulburn River aforesaid; thence down that river to the eastern boundary of Nainbabilala run; thence northerly by the eastern boundary of that run and the eastern boundaries of Droptmore and Tacombe runs to Waughambahan run; thence easterly by the southern boundary of that run and the southern boundaries of Seven Creeks, Bailey Hill, and Saintfield runs to Barjarg run; thence by the western and southern boundaries of that run to the western boundary of Mamdampie run; thence by the western boundary of that run to Ford's Creek; thence by Ford's Creek south-westerly to the Delatite River; thence down that river to the Goulburn River; thence up that river to the Howqua River; thence up that river to its source in the Great Dividing Range; thence by that range to the source of the Muddy Creek aforesaid; thence down that creek to the Island run; thence by the southern, eastern, and northern boundaries of that run to the Muddy Creek aforesaid; and thence down that creek to the point of commencement: Provided that all runs intersected by the boundaries above described shall be held to be within the Mansfield Quarantine District: Provided further,

* The Audley estate (previously forming a portion of this quarantine district) has been released from quarantine by Order in Council of 28th June 1871.

that all public roads, as well as the commons intersected by and along these roads, as are included in the boundaries above described shall form no part of the Mansfield Quarantine District: Provided that the farm occupied by James Tomkins, being lots 81, 82, 83, 84, 85, and 86 of the parish of Delatite, and lots 6, 7, 12, and 14 of the parish of Merrijig; also the farm occupied by John Hearne, being lots 69, 70, 71, 73, and 80, parish of Delatite, and lots 28, 29, 30, and 31, parish of Merrijig; also the farm occupied by Kenneth McKenzie, being lots 1, 4, 3, 7, 8, 11, and 38, parish of Merrijig; also farm occupied by Lewis Dundas, being lots 18, 19, 21, 132, 133, parish of Beolite, and lot 67, parish of Loyola; as also the roads leading from Changue station to Mansfield and from Mansfield to Jamieson, shall form no portion of the Mansfield Quarantine District.

WHITTLEBURY QUARANTINE DISTRICT (comprising the Whittlebury and Lake Condah runs).—Commencing on the Hamilton and Portland road, being the north-western corner of Ettrick run; thence by the northern and north-eastern boundary of Ettrick run to Ellengowan run; thence by a portion of the western boundary and the northern boundary of Ellengowan run to Grafton run; thence by the western boundaries of Grafton and Knebsworth runs to Basset's run; thence by the southern boundary of Basset's run to the Hamilton and Portland road aforesaid; and thence by the said road south-westerly to the point of commencement: Provided that allotments C, section XVI.; E and I, section XV., parish of Greenhills, and allotments 7 A, 7 B, 3 A, 3 B, section VII, parish of Myamyn, occupied by C. P. Cooke, shall form no part of the Whittlebury Quarantine District.

Pursuant to Orders of 4 June 1872.

BUNGELTAP WEST QUARANTINE DISTRICT (Dugald McPherson, occupant).—comprising allotments 50, 51, 56, 57, 65, 66, 71, 72, 73, 74, 75, 79, 80, and the pre-emptive section in the parish of Bungal, and a portion of Crown lands on the west and south of the pre-emptive section contained in a line which is a continuation of the east side of a road east of allotment 74, bearing south two miles; thence west half a mile; thence south-westerly about a mile to the Bungal Creek; thence east south-easterly to the parish boundary; thence east by that boundary to the Moorabool River (eastern branch); thence by that river to the pre-emptive section; thence by the south, west, and part of the northern boundaries of that section, and a road bearing north-westerly to the commencing point in the parish of Bungal.

FREEHOLD LANDS IN THE GEEBONG DISTRICT.

Emly Park—occupant, Ralph Williams: Containing allotments 1, 2, 7, 8, 9, 10, 11, 12, 13, and 14 of section 13; allotments 1, 2, 3, 4, 5, 6, 7, 8, 9, 10, and 11 of section 14; allotments 5, 6, 7, 8, and part of 10 of section 15; allotments 2, 3, 4, 5, 6, 7, 8, 9, 12, 13, 14, 15, 16, 17, 13, and 19 of section 16; allotments 1, 2, 3, 4, 5, 6, 7, 8, 9, and 10 of section 17, parish of Yaloak; and the pre-emptive section known as Bungeeltap East in the parish of Bungeeltap.

Parish of Bungal, being allotments 77 A and B, and 78, parish of Bungal, in the occupation of Nicol and Duncan Henderson.

Pursuant to Order of 7 June 1872.

HAPPY VALLEY QUARANTINE DISTRICT (west of Happy Valley township).—Comprising allotments 18, 17, 18, 19, 20, and 21, parish of Argyle, county of Grenville, containing 414 acres; occupant, Henry Hyatt, butcher, Happy Valley.

WILLIAM M. K. VALE,
Commissioner of Trade and Customs.

Department of Trade and Customs,
Melbourne.

CLEAN DISTRICTS UNDER "THE SCAB ACT 1870.

IN pursuance of the 66th section of *The Scab Act 1870*, the Governor in Council has ordered that the portions of Victoria whereof the boundaries are hereinafter defined shall be Clean Districts within the meaning of the said Act, viz.:—

Pursuant to Orders of 8 June 1871.

KILMORE CLEAN DISTRICT.—Commencing at the north-east angle of the Wunparilla run, being a point on the Murray River; thence by the eastern and southern boundaries of the said run to the Campaspe River; thence up that river to the Burnswang East run; thence by the northern boundary of that run to the Carrag-eang run; thence south-easterly by that run to the Wanalta West run; thence by the northern, western, and south-western boundaries of that run; thence by the southern boundary of the Wanalta East run to the south-west angle of Towamba run; thence by the southern boundary of that run to the Goulburn River; thence down that river to the Murray River aforesaid; and thence down that river to the commencing point.

SANDHURST CLEAN DISTRICT No. 1.—Commencing at the point on the Murray River where the eastern boundary of the Murrabit run abuts thereon; thence by the said boundary of that run and the eastern and southern boundaries of the Reedy Lake run to Quambatook East run; thence by the northern boundary of that run and by the northern, western, and southern boundaries of the Quambatook West run to the Avoca River; thence up that river to the Spring Bank West run; thence by the northern boundary of that run and the western boundaries of that run and of the Conover A and Yawong Springs runs; also by the southern boundary of the last-named run to the Spring Hill run; thence by the southern boundary of that run to the Brennan run; thence by the western and north-western boundaries of that run to Powlett Plains run; thence by the southern boundaries of that and Salisbury Plains runs to the Bullock Creek Plains run; thence by the western,

southern, eastern, and northern boundaries of that run to Bullock Creek; thence northerly by the western boundaries of the Yarraberb and Tandarra runs; thence easterly by the northern boundary of the last-named run to the Piccauniny Creek run; thence by the western and northern boundaries of that run to the western boundary of the Restdown Plains West run; thence by the said boundary of that run bearing northerly to the south angle of the Wharparilla run; thence by the south-western and western boundaries of that run to the Murray River; and thence down that river to the commencing point: Provided that allotment 96 in the parish of Kinypanial, known as Mackin's farm, and allotments 10 and 12, parish of Powlett, known as Clancy's farm, shall form no part of this Clean District.

Pursuant to Order of 14 August 1871.

SEYMOUR CLEAN DISTRICT (comprising the following runs, viz.:—Goomalibee, Upotipotpon, Gowangardie, Stony Creek, Caniamba, Arcadia, Noorilim East, and Noorilim West).—Commencing at the south-east angle of the Goomalibee run, being a point on the Broken River; thence down that river to the Goulburn River; thence up the last-named river to the south-west angle of the Noorilim West run; thence by the southern boundaries of that run and the Noorilim East run; thence by the eastern boundary of the last-named run to the south angle of the Arcadia run; thence easterly by the southern boundaries of the Arcadia, Caniamba, Gowangardie, Stony Creek, Upotipotpon, and Goomalibee runs to the point of commencement.

Pursuant to Order of 28 August 1871.

WIMMERA CLEAN DISTRICT.—Commencing on the Murray River at the point where the western boundary of the colony of Victoria abuts thereon; thence up that river to the eastern boundary of the Murrabit run; thence by the said boundary of that run and the eastern and southern boundaries of the Reedy Lake run to the Quambatook East run; thence by the northern boundary of that run and by the northern, western, and southern boundaries of the Quambatook West run to the Avoca River; thence up that river to the Spring Bank West run; thence by the northern boundary of that run and by the western boundaries of that run and of the Conover A and Yawong Springs runs, also by the southern boundary of the last-named run to the Avoca Forest West run; thence by the western and southern boundaries of that run to the Avoca River aforesaid; thence by the Avoca River to the bridge on the main road from Avoca to St. Arnaud; thence north-westerly by that road to the north-west corner of allotment 1 section B5, parish of Avoca; thence south by the west boundary of that parish to the south-west corner of allotment 4 section B5 of the said parish; thence westerly by the northern boundary of Avoca common and a one-chain road to the eastern boundary of the Mountain Creek run; thence southerly by the eastern boundaries of that run, Decameron and Glenlogie runs, to the northern boundary of the township of Glenlogie; thence west and south by the boundary of that township to the Avoca and Ararat road; thence westerly by that road to the Amphitheatre Creek; thence southerly by that creek and the western boundary of the Amphitheatre run to the northern boundary of the county of Ripon; thence westerly by the northern boundary of the said county to the eastern boundary of the Allansale run; thence southerly and westerly by the boundaries of that run to the north-eastern boundary of the Ararat Goldfields common; thence northerly and westerly by the boundaries of that common to the Armstrong Goldfields common; thence north and west by the boundaries of that common to the north-eastern boundary of the Lexington run; thence north-westerly by the boundaries of that and the La Rose Mokepille runs to the southern boundary of the Pleasant Creek Goldfields common; thence west by the south boundary of that common to a two-chain road from Glenorchy to La Rose Mokepille home station; thence southerly by that road to the south boundary of the parish of Bellara; thence west and north by the boundaries of that parish to the south boundary of the Ledcourt run; thence by the southern boundary of that run, by the eastern and southern boundaries of the Wartook run, and by the southern boundary of the Rosebrook run to the Brim Spring run; thence by the south-eastern boundary of that run to the Glenish run; thence by the eastern, northern, and western boundaries of that run to the Glenelg River; thence down that river to the Fulham run; thence by the south-eastern and western boundaries of that run to the before-mentioned Glenelg River; thence again down that river to Power's Creek, which forms the north-eastern boundary of the Buckle-Kupple run; thence by the eastern, northern, and western boundaries of Buckle-Kupple run to the Dergholm run, being the southern extremity of Bogalara run; thence by the northern and north-western boundaries of that run to the Elderslie run; thence by the southern boundary of that run to the western boundary of the colony aforesaid; and thence by that boundary bearing north to the commencing point.

Pursuant to Order of 11 September 1871.

BRECHWORTH CLEAN DISTRICT.—Commencing at Mount Howitt, in the Main Dividing Range; thence by the said range easterly to a point due south of the eastern source of the Livingstone Creek; by that creek to its junction with the Mittamitta River; thence by a direct line to the source of the Cowrang Creek; thence down that creek to its junction with the Murray River; thence down that river to its junction with the Ovens; thence along the Ovens River to the King River; and up that river to its head; thence direct to the starting point: Provided always that the runs known by the names Typho and Bungameroo shall not form part of the Brechworth Clean District; and that any runs which may be intersected by the above-described boundaries shall be wholly out of and not within the

Beechworth Clean District.—[In lieu of *Beechworth Clean District*, constituted by Order of 12 December 1870, which has been revoked.]

Pursuant to Order of 25 September 1871.

SANDHURST CLEAN DISTRICT No. 2.—Commencing at the south-east angle of the Yarraberb run; thence by the southern and western boundaries of that run and the western boundary of the Tandarra run; thence easterly by the northern boundary of the last-named run to the Piccaniny Creek run; thence by the western and northern boundaries of that run to the western boundary of the Restdown Plains West run; thence by the said boundary of that run bearing northerly to the south angle of the Wharparilla run; thence by the south-western and western boundaries of that run to the Murray River; thence up that river to the north-eastern angle of that run; thence by the eastern and southern boundaries of that run to the Campaspe River; thence up that river to the northern boundary of Campaspe River run; thence by part of the northern boundary of that run westerly to the Yarraberb run; and thence by the eastern boundary of that run southerly to the point of commencement.

Pursuant to Order of 6 October 1871.

GIPPSLAND CLEAN DISTRICT.—Commencing at Cape Paterson; thence by the eastern boundary of the county of Mornington northerly to the south boundary of the county of Evelyn; by part of the southern, the eastern, and part of the northern boundaries of the county last named, easterly, northerly, and westerly to the Main Dividing Range; by that range northerly and easterly to a point due south of the easternmost source of the Livingstone Creek; by a line north to said source; by the Livingstone Creek northerly to its junction with the Mitta-mitta River; thence by a line north-easterly to the south point of the range at Gibbo Station; by that range northerly and a line east to the source of the Cowrang Creek; by that creek northerly to its junction with the Murray, by that river southerly to its source at Forest Hill; thence by the boundary-line between Victoria and New South Wales south-easterly to Cape Howe; and by the sea-coast westerly to the point of commencement including likewise Sunday Island and Snake Island.

Pursuant to Order of 23 October 1871.

BALLARAT CLEAN DISTRICT (in lieu of *Ballarat Clean District* constituted by Order of 18 July 1871).—Commencing at the intersection of the main road from Skipton to Smythesdale and the eastern boundary of the Benjamin run; thence by the eastern boundary of that run to the Emu Creek; thence up that creek northerly to Baillie's Creek; thence up that creek northerly to Carngham run; thence by the western, southern, and eastern boundaries of that run to Baillie's Creek; thence by that creek northerly to Lake Burrumbeet; thence westerly and northerly along the margin of that lake to a one chain road, at Paynter's Point, between section 22 and 23, parish of Brewster; thence westerly by that road to the eastern boundary of Trawalla run; thence northerly by the eastern boundaries of that run and Mount Ross run to the south-west corner of the Ercildoun property; thence by the southern, eastern, and northern boundaries of that property to the main dividing range; thence bearing westerly by that range to the Allanvale run; thence by the eastern and southern boundaries of that run to Lexington run; thence by the eastern and southern boundaries of that run to Barton run; thence by the eastern and southern boundaries thereof to the Yarram-yarram run; thence by the eastern and southern boundaries of that run to the western boundary of the Pollockdale run; thence by the said boundary and the southern and eastern boundaries thereof to the Greenvale run; thence by the southern and eastern boundaries of that run to the Lake Manonia run; thence by the southern boundary of that run to View Lake run; thence by the western and southern boundaries of that run and the southern boundaries of Fiery Creek and St. Enoch's runs to the Benjamin run; thence by the south-western and south-eastern boundaries thereof to the starting point at the intersection of the main road from Skipton to Smythesdale: Provided that the main roads from Dunkeld to Skipton, and from Streatham to Ballarat, *via* Mount Emu and Carngham, and the road from Carngham by Trawalla bridge leading north-westerly by the land of Frederick Williams, held under the 42nd section of *The Land Act 1865*, to the northern boundary of the district, together with all reserves on such roads, shall be excluded from and shall form no part of the Ballarat Clean District.

C. GAVAN DUFFY,
Chief Secretary.

Chief Secretary's Office,
Melbourne.

CLEAN DISTRICTS UNDER "THE SCAB ACT 1870."

IN pursuance of the 66th section of *The Scab Act 1870*, the Governor in Council has ordered that the portions of Victoria whereof the boundaries are hereinafter defined shall be Clean Districts within the meaning of the said Act, viz.:—

Pursuant to Orders of 22 April 1872.

BENALLA CLEAN DISTRICT.—Commencing at the junction of the Goulburn River with the Murray River; thence up the Goulburn River to the Broken River; thence up that river to the Samaria run; thence by the northern and eastern boundaries of Samaria run to Fern Hill run; thence by the northern, eastern, and southern boundaries of Fern Hill run to Dueran run; thence easterly by the northern boundary of Dueran run to the King River; thence down that river to the Ovens River; thence down that river to the Murray River; and thence down that river to the commencing point. Provided that the Kill-

warra Quarantine District, published in the *Government Gazette* of 12th April 1872, pursuant to Order in Council of 8th April 1872, shall form no portion of this the Benalla Clean District.

MANSFIELD CLEAN DISTRICT.—Commencing on the Broken River at the north-eastern angle of the Maidampla run; and bounded thence by the eastern boundaries of that run and the Preston run to the Delatite River; thence down that river to the western boundary of the Delatite run; thence by the said boundary of that run to the Goulburn River; thence up that river to the Howqua River; thence up the last-named river to its source in the Main Dividing Range at Mount Howitt; thence by a line north-westerly to the easternmost angle of the Changue run; thence by the north-western boundary of that run to the head of King River, being the south-eastern corner of Holland's Creek run; thence by the southern, western, and northern boundaries of that run and the western boundaries of Glenmore, Table-top, and Fifteen-mile Creek runs to the Kifferra run; thence by the southern boundary of that run and a portion of the eastern and southern boundaries of Tatong run to the Broken River; thence down that river to the north-east corner of Lima run; thence by the northern boundary of that run to Warrenbayne run; thence by the eastern boundaries of Warrenbayne, Strathbogie, Saintfield, and Junction runs to the Maidampla run; and thence by the northern boundary of that run to the point of commencement.

Pursuant to Orders of 8 May 1872.

HAMILTON CLEAN DISTRICT.—Commencing at the north-west angle of the Barongarong run, being a point on the western boundary of the colony of Victoria; thence by that boundary south to the south-west angle of the Sutledge run; thence by the southern boundary of that run easterly to the north-west angle of the Tullich run; thence by the western and southern boundaries of that run to the north-west angle of Fawcner run; thence by the western, southern, and eastern boundaries of that run to the southern boundary of Dunrobin run; thence by that run easterly to the Glenelg River; thence down that river to the Runnymede run, being the junction of Boutell's Creek with the said Glenelg River; thence by the eastern boundaries of the Runnymede, Mount Struan, Rifle Ranges, Rifle Downs, Snizort, Springbyrne, and Sinclair West runs to the Greenvale run; thence by the western and northern boundaries of Greenvale run to the main road from Portland to Hamilton; thence by the said main road *via* Branxholme to the Grange Burn at Hamilton; thence up that burn to the eastern boundary of the Grange Burn No. 2 run; thence by the said boundary of that run to the Kanawalla run; thence by the southern boundary of that run by the southern, eastern, and northern boundaries of the Plains run, and by the northern boundary of the Kanawalla run to the eastern boundary of the Mooralla run; thence by the eastern boundaries of the Mooralla, Hyde Park, and Glendinning runs to the Glenelg River; thence down that river to the Fulham run; thence by the south-eastern and western boundaries of that run to the said Glenelg River; thence again down that river to Power's Creek, which forms the north-eastern boundary of the Buckle-Kupples run; thence by the eastern, northern, and western boundaries of Buckle-Kupples run to the Dargholm run, being the southern extremity of Bogalara run; thence by the eastern, northern, and north-western boundaries of that run to the Elderslie run; thence by the southern boundary thereof to the commencing point.

HEXHAM CLEAN DISTRICT.—Commencing at Cape Otway; thence by a line bearing northerly to the south-east angle of the Forest run; thence by the eastern boundaries of that and Pirron Yallock runs to the shore of Lake Corangamite; thence by the eastern boundary of that lake to the Junction Creek, which forms the southern boundary of the Polah run; thence by the said boundary and the north-eastern boundary of that run to the Frenchman's station; thence by the eastern boundaries of that and Glenfina runs and by the northern boundary of the last-named run to the Nairngal run; thence by a portion of the eastern boundary of Nairngal run and the eastern boundary of Mount Bute run to Mount Emu run; thence by the southern boundary of that run westerly to Benjamin run; thence by the southern boundary of that run to the St. Enoch's run; thence by the southern boundaries of that, Fiery Creek, and View Lake runs, and also by the western boundary of the last-named run to the Lake Manonia run; thence by the southern boundary of that run to the Greenvale run; thence by the eastern and southern boundaries of that run to the Pollockdale run; thence by the eastern and southern boundaries of that run and the southern boundaries of Mount Sturgeon No. 4, Mount Sturgeon No. 3, and Mount Sturgeon No. 2 runs to the Grange Burn; thence down the Grange Burn to Hamilton; thence south-westerly by the main road *via* Branxholme to Lake Condah run; thence by the northern boundary of Lake Condah and the northern and eastern boundaries of Knebsworth runs to Grafton run; thence by the eastern boundary of that run to Squattleseamers run; thence by the northern boundary of that run to Mount Eccles and Lake Gorrie run; thence by the western and northern boundaries of that run to the Eumeralla River; thence down that river to the Squattleseamers run; thence by the northern, western, and southern boundaries of that run to the eastern boundary of the St. Helen's run; thence by the said boundary of that run to the sea-coast; and thence by the sea-coast to the commencing point: Provided that the three-chain road from Hamilton (*via* Dunkeld and Wickliffe) to Skipton* shall form no part of the Hexham Clean District.

WILLIAM M. K. VALE,
Commissioner of Trade and Customs.

Department of Trade and Customs,
Melbourne.

* The words in italics are a variation made by Order of 27th May 1872.

RENTS OF RUNS FOR THE FIRST HALF OF 1872.

It is hereby notified to the Occupants of Runs that the half-yearly rents due in respect of the same on the 30th June 1872, for the six months ending that date, and which are set forth in the following Schedule, will be receivable at the Treasury, Melbourne, or at any of the several offices of the Receivers and Paymasters in the country districts, on or before the above date; and it is further notified that, if default be made in the due payment of the same, the penalties provided under the 83rd section of *The Land Act 1869* will be enforced.

J. J. CASEY,

President of the Board of Land and Works.

Lands and Survey Office,
Melbourne, 19th June 1872.

ARARAT DISTRICT.

Run.	Occupier.	Amount payable for half-year ending 30th June 1872.
		£ s. d.
1. Benjamin or Langi Willi	Phillip Russell, Jas. Aitken, and Andrew Porteous	19 0 0
2. Bangali	Alexander Anderson	2 13 4
3. Buangor	Louisa Gallie Hamilton	31 9 4
4. Burrunbeep	Andw. Chirnside and Geo. Logan	5 6 8
5. Challicum	George Thomson	10 0 0
6. Burambeen	George and Francis Beggs (Forfeited.)	116 13 4
7. Greenvale	James Richardson	29 7 4
8. Gorrin	John Moffatt	10 0 0
9. Lake Bolac	Robert Bruce Ronald and James MacBain	50 0 0
10. Lannegiran	Robert Simon	54 3 4
11. Mount Emu	Angus Robertson, David Sheriff Robertson, and Duncan Robertson, jun.	25 5 6
12. Mount William	T. and A. Chirnside	16 13 4
13. Nanepumpelap	John Dickson Wyselaskie	5 0 0
14. Tattyoon	Andw. Chirnside and Geo. Logan	10 6 0
15. Wannoon	Jas. and John and Thos. Robertson	25 0 0
16. Yarram-yarram	Jas. and John and Thos. Robertson	58 6 8
17. Yalla-y-poora	John Ware	16 13 4
18. Mount Burchet	James and Jno. and Thos. Robertson	15 0 0

Under *The Land Act 1869*.

BALLARAT DISTRICT.

Commeralgip	(Forfeited.)	
1. Dereel	Alexr. and John Boyd and David McNaught	41 13 4
Glenfine	(Forfeited.)	
2. Kurrucaruc	William Elder and Nairne Guthrie Elder	2 0 0
Lal-lal West	(Forfeited.)	
3. Mindai, No. 2	Alexr. and John Boyd and David McNaught	10 0 0
4. Mount Bute	Saml. Wilson	16 13 4
5. Mount Mercer	Robert Lewis Bell	10 0 0
6. Mount Mercer	Mackay and Sons	5 0 0
7. Piggoreet East	James Laidlaw	66 13 4
8. Spring Creek	John Sides	7 7 0
9. Wardy Yallock	Thos. and Phillip Russell	

BEECHWORTH DISTRICT.

1. Adjie	Joseph Hanson and Jas. Wheeler	75 0 0
2. Altdorf	R. O'Reilly	8 0 0
3. Annandale	Wm. Sloane and Robt. Jonathan Jeffray	65 0 0
4. Baringama	Jno. and Wm. Whitehead	35 8 4
5. Barranduda	Frederick Street	25 0 0
6. Barnwartha	Henry Richardson	8 0 0
7. Barwidgee	Richard Box	75 0 0
8. Benambra	Patrick Condy Buckley	35 0 0
9. Bethanga	Thos. Mitchell	90 0 0
10. Bonegilla	John Conisbee	50 0 0
11. Bontherambo Plains	Chas. James Read	191 13 4
12. Boorhaman	Fredk. Geo. Docker	58 6 8
13. Bremin	Fredk. Geo. Docker	66 13 4
14. Burrowye North (a)	Brett and Ross	105 10 0
15. Burrowye South (b)	Brett and Ross	94 10 0
16. Buffalo East	Oriental Bank Corporation	25 0 0
17. Buffalo Heifer Station	John O'Brien	22 10 0
18. Bungonia	William Sloane and Robt. Jonathan Jeffray	55 0 0
19. Bungil and Keotong	Richd. Goldsbrough and Hugh Parker	233 6 8
20. Carraragumungee	Robt. Dyce Reid	83 6 8
21. Cowper's Heifer Station	Thos. Nugent	35 8 4
22. Cudjewa	Richd. Goldsbrough and Hugh Parker	175 0 0

(a) Subdivision of Burrowye.
(b) Subdivision of Burrowye.

RENTS OF RUNS—continued.

Run.	Occupier.	Amount payable for half-year ending 30th June 1872.
		£ s. d.
BEECHWORTH DISTRICT—continued.		
23. Cropper's Creek	London and Australian Agency Cor. (limited)	58 6 8
24. Dandongadale	Oriental Bank Corporation	25 0 0
25. Dederang North	Thos. Robertson	41 13 4
26. Dederang South	Thos. Robertson	50 0 0
27. Dederang East	M. O'Donnell	29 3 4
28. Degawero	Fredk. Geo. Docker	150 0 0
29. Edi	Dominick Farrell	133 6 8
30. Eldorado East	Bank of Australasia	50 0 0
31. Eldorado West	John Gidley	25 0 0
32. Farleyer	Archibald Menzies	75 0 0
33. Gundowring	Chas. Henry Barber	80 0 0
34. Grassdale	W. Sloane and R. J. Jeffray	87 18 9
35. Happy Valley Creek	James Woodside	66 13 4
36. Hurdle Creek	John B. and F. G. Docker	93 6 8
37. Jallandoon	John Cox	75 0 0
38. Jerrimul	Sydney Grandison Watson	20 0 0
39. Jingellac	Jno. Hore	58 6 8
40. Kangaroo Ground	London Chartered Bank	100 0 0
41. Kergunia	Francis Henry Shadforth	37 10 0
42. Kiewa	John Woodside	
43. Lake Findlay	Thomas Lewis Singleton	135 0 0
44. Lulliput	James Gulifer	35 0 0
45. Lockhart's Creek (b)	W. Sloane and R. J. Jeffray	43 0 0
46. Long Corner	Edwd. Walrond	12 10 0
47. Mount York	Fredk. Roper	5 0 0
48. Mount Typo	Fredk. Geo. Docker	15 0 0
49. Magora	(Forfeited.)	
50. Merrimarembung	Patrick and Ted Connor	15 0 0
51. Meriang	Michael O'Donnell	35 0 0
52. Milta-milta No. 1	Samuel Bowler	60 0 0
53. Milta-milta No. 2	Henry Jos. Bowler	20 0 0
54. Milta-milta West	Chas. and John Degraives	20 16 8
55. Molagong	John King	20 0 0
56. Mullindoolingong	Nicholas Herbert	14 0 0
57. Murramongee East	William Chambers	15 0 0
58. Murramongee West	Johnson Quinn	20 0 0
59. Myrtle Creek	Thos. Robertson	41 13 4
60. Nariel	Charles Wheeler	65 0 0
61. Nog-nog-wa	Richd. Johnson	15 0 0
62. Noorongong	Andrew Paton and Sons	10 0 0
63. Noorongong West	Andrew Paton and Sons	50 0 0
64. Oxley Plains	John Johnson	15 0 0
65. Porepunka	(Forfeited.)	
66. Razorback	Archibald Menzies	55 0 0
67. Talgarno	Thos. Mitchell	126 8 0
68. Tallangatta	Archibald Menzies	40 0 0
69. Tanganbalanga	Thomas Mitchell	55 0 0
70. Tarrawingee	Arthur Dight	50 0 0
71. Tatonga (a)	Wm. Sloane and Robt. Jonathan Jeffray	23 4 7
72. Tawonga	Charles Ibbotson	45 0 0
73. Thillingalanga	George Kinchington	41 13 4
74. Tintalra	Sydney Grandison Watson	35 0 0
75. Thugolong	William Jones Singleton	150 0 0
76. Ullina	Jas. Chandler and Robt. Turner	22 10 0
77. Wabba	Thomas Whitehead	44 0 0
78. Wadonga	William Huon	80 0 0
79. Wagra	Charles Moore	65 0 0
80. Wahgunyah	James Charles Read	33 6 8
81. Warrouley	Robt. Milne, jun.	17 10 0
82. Walwa	Sydney Grandison Watson	80 0 0
83. Weem	Thos. Ley	10 0 0
84. Wermatong	Sydney Grandison Watson	30 0 0
85. Winteregah	Jno. Jenkins	12 10 0
86. Wollolonga	Benj. Crosthwaite	10 0 0
87. Wondilligong	Joseph Dumphy	
88. Woodaga or Wooragee	Bank of Australasia	37 10 0
89. Yabba	Andrew Paton and Sons	50 0 0
90. Yackandandah No. 1	Jno. Robinson and Geo. Nicholson	7 10 0
91. Yackandandah No. 2	Geo. Stephen	7 10 0
92. Yackandandah No. 3	Alexr. McCombie	10 0 0

Under *The Land Act 1869*.

91. Bundaramongee	John Higgins	15 0 0
92. Little Portland	Donald Cameron	10 0 0
93. Darbalary	Jens Peterson	15 0 0
94. Gould's Run	P. Howman	2 10 0
95. Wooragee A.	Wm. and Thos. Dickson	10 0 0

BENALLA DISTRICT.

1. Arcadia	Australian Mortgage, Land, and Finance Co.	
2. Avenel	Lloyd Jones	200 0 0
3. Bailie's Hill	Bank of Australasia	37 10 0
4. Barjarg	David Clifton	
5. Benalla	Australian Mortgage, Land, and Finance Co.	150 0 0
6. Big River North	Edwd. Kelly and Jno. Dunn	10 0 0
7. Big River South	London and Australian Agency Cor.	10 0 0

(a) Subdivision of Tatonga.
(b) Subdivision of Tatonga.

RENTS OF RUNS—continued.

Run.	Occupier.	Amount payable for half-year ending 30th June 1972.	£ s. d.
BENALLA DISTRICT—continued.			
8. Borodomanan North	Richard Goldsbrough and Hugh Parker	126 13 4	
9. Borodomanan South	Richard Goldsbrough and Hugh Parker	180 0 0	
10. Borothat ...	John Graham ...	16 13 4	
11. Broken Creek ...	Thomas Turnbull ...	128 6 8	
12. Caniambo ...	Charles Beggs ...	166 13 4	
13. Changuo ...	London and Australian Agency Co.	83 6 8	
14. Cobram ...	Edwin Brett and John Russell Ross	350 0 0	
15. Croppers ...	Bank of Australasia ...	39 3 4	
16. Delatite ...	Alfred Chenery ...	166 13 4	
17. Dempsey's or Marengo	(Forfeited.)		
17. Deneran ...	Ewen Tolmie ...	103 6 8	
18. Dickson's or Eildon	Archibald Thom ...	41 13 4	
19. Dropmore ...	Grice, Sumner, and Co. ...	103 6 8	
20. Eglintoun ...	Henry Johnson ...		
21. Emu ...	Alexr. Dennistoun and John Dennistoun	41 13 4	
22. Emu Plains ...	Thomas Turnbull ...	105 0 0	
23. Euroa ...	Bank of Australasia ...	216 13 4	
24. Faithful's Creek	Bank of Australasia ...	58 6 8	
25. Fern Hill ...	David Clifton ...	41 13 4	
26. Fifteen-mile Creek	Robert Mason ...	60 0 0	
27. Ghin-ghin ...	Grice, Sumner, and Co. ...	75 0 0	
28. Goulburn Downs	Lewis and Alexr. and Jas. Dundas	33 6 8	
29. Glenmore ...	James Quin ...	33 6 8	
30. Glenlyon ...	Gideon Stewart ...	58 6 8	
31. Gobur ...	James Bon' and William Bon	150 0 0	
32. Goomalibee ...	Chas. Ibbotson and John Buckley	58 6 8	
33. Goorambat ...	Thomas Turnbull ...		
34. Gowangardie ...	Humphrey Grattan ...	202 10 0	
35. Greenvale ...	Edward Bernard Green ...	41 13 4	
36. Habbie's Howe ...	Gideon Stewart ...	62 10 0	
37. Honeysuckle North	Richard Goldsbrough and Hugh Parker	166 13 4	
38. Honeysuckle South	Bank of Australasia ...	41 13 4	
39. Holland's Creek	Ewen Tolmie ...	50 0 0	
40. Howqua's Hills	Sydney Smith Crispo and George Napier Craig	25 0 0	
41. Junction ...	Richard Goldsbrough and Hugh Parker	343 6 8	
42. Kaarimba ...	Geo. Currie and Alex. H. Dufreyer	116 13 4	
43. Katandra ...	Edward Carey Dunn ...	235 0 0	
44. Kathkin ...	Wm. Grant and Geo. Lamont	155 0 0	
45. Keilawarra ...	Edward Bernard Green ...	300 0 0	
46. Killefer ...	Wm. and Fredk. Fanning and Thos. J. Nankivelle	183 6 8	
47. Killen or Five-mile Creek	William John Clarke ...	116 13 4	
48. Kotupna ...	James Murphy ...	200 0 0	
49. Laceby ...	London and Australian Agency Corporation	41 13 4	
50. Lima ...	Wm. McKellar ...	108 6 8	
51. Loyola ...	Alfred Chenery ...	33 6 8	
52. Maintoongoon East	Messrs. Forsytho ...	66 13 4	
53. Maintoongoon West A	John Bon ...	41 13 4	
54. Maintoongoon West B	Henry Godfrey ...	33 6 8	
55. Mangalore ...	Lloyd Jones ...	141 13 4	
56. Miller's Ponds	James Bon and William Bon	241 13 4	
57. Mokoan ...	Thomas Turnbull ...	66 13 4	
58. Moira, Lower	Robert H. Kinnear ...	225 0 0	
59. Moira, Upper	Henry Shepherd Smith ...	233 6 8	
60. Mogolemby ...	Thos. Beggs ...	83 6 8	
61. Mokka ...	Jno. Benn ...	133 6 8	
62. Mount Pleasant A	Henry Godfrey ...	66 13 4	
63. Mount Pleasant B	Henry Johnson ...		
64. Mundoon ...	William Fraser ...	50 0 0	
65. Myrhee ...	Wm. Jno. Clarke ...	66 13 4	
66. Myrhee West	Fanning, Nankivelle, and Co.	33 6 8	
67. Nainbubilla ...	Grice, Sumner, and Co. ...	41 13 4	
68. Noorlim East	James Miller ...		
69. Ovens Crossing-place	Evan Evans ...	33 6 8	
70. Poechelha ...	Brett and Ross ...	450 0 0	
71. Pine Lodge ...	A. B. White and J. White	233 6 8	
72. Preston ...	Frederick Griffin ...	133 6 8	
73. Rocky Passes	Gideon Stewart ...	79 3 4	
74. Roschial ...	P. Cain ...	20 0 0	
75. Samaria ...	William McKellar ...	58 6 8	
76. Saintfield ...	Bank of Australasia ...	46 13 4	
77. Seven Creeks	Bank of Australasia ...	133 6 8	
78. Springs A ...	Bank of Australasia ...	33 6 8	
79. Springs	James Miller ...	48 6 8	
80. Springs Station	Alex. and John Dennistoun	75 0 0	

RENTS OF RUNS—continued.

Run.	Occupier.	Amount payable for half-year ending 30th June 1972.	£ s. d.
BENALLA DISTRICT—continued.			
81. Stony Creek	Thomas Bond ...	33 6 8	
82. Strathmerton East	Brett and Ross ...	516 13 4	
83. Strathmerton West	Geo. Currie and Alex. H. Dufreyer	333 6 8	
84. Strathbogie ...	Bank of Australasia ...	36 13 4	
85. St. James ...	Edwin Brett and John Russell Ross	166 13 4	
86. Switzerland ...	Alexandrina Grant, Thos. Grant, Geo. Sutherland McKeth Grant, and Wilhelmina McKeth Grant	100 0 0	
87. Tabletop ...	Jno. Shaw and Jas. Forge	10 0 0	
88. Tallygaioopna ...	National Bank of Australasia	225 0 0	
89. Tamanick Plains	Evan Evans ...	91 13 4	
90. Tarcombe ...	Isaac Youngusband ...	145 16 8	
91. Tatong ...	Alex. and John Dennistoun	120 16 8	
92. Upotipotpon ...	Thomas Bond ...	133 6 8	
93. Upton ...	Lloyd Jones ...	70 16 8	
94. Wangambelau ...	Henry Wheeler ...	104 3 4	
95. Warrambayne ...	Charles Ibbotson and Jas. Blackwood	166 13 4	
96. Wappan ...	John Bon ...	145 16 8	
97. Wombat Hill ...	Bank of Australasia ...	25 0 0	
98. Whitefield ...	John Evans ...		
99. Whitefield West	Trust and Agency Co. ...		
100. Worrrough ...	Alexr. Wm. Robertson ...	100 0 0	
101. Yabba-yabba ...	Robert Bruce Ronald and James MacBain	170 16 8	
102. Yarrowonga ...	Jno. Rutherford ...	500 0 0	
103. Yeilima ...	Henry Shepherd Smith ...	183 6 8	
Under The Land Act 1869.			
104. Tablik ...	Bernard O'Neill ...	25 0 0	
CASTLEMAINE DISTRICT.			
1. Axdale East	Wm. Heffernan and Jno. Crowley	31 13 4	
2. Archdale ...	Geo. Kirk ...	20 16 8	
3. Avoca Forest	Aberfoyle ...		
4. Bealiba ...	Alexander Cameron ...	95 16 8	
5. Boort ...	Coutts Brothers ...	100 0 0	
6. Brenanah ...	Robt. Farie ...	541 13 4	
7. Buckrabanna ...	Coutts Brothers ...	66 13 4	
8. Bullock Creek Plains	Wm. and Thos. Armstrong	133 16 8	
9. Cairn Curran	John Wilson ...		
10. Cairn's Run	Messrs. Bryant ...	50 0 0	
11. Coovoor ...	(Forfeited.)		
12. Coovoor Springs	Thomas Nicol ...	101 13 4	
13. Dunach Forest	Coutts Brothers ...	66 13 4	
14. East Charlton	Jas. and Robt. Nichol	12 10 0	
15. East Loddon	Wm. and Thos. Armstrong		
16. Edgar's Plains	Robt. Jno. Glass ...	41 13 4	
17. Glenloth ...	Robert Allfrey ...	250 0 0	
18. Glenmona ...	Robt. Bruce Ronald and Jas. MacBain	433 6 8	
19. Kingarara Creek	Jno. Matheson ...	36 13 4	
20. Lamplough ...	Geo. Kirk ...	33 6 8	
21. Lamplough A	Oriental Bank ...	16 13 4	
22. Lamplough B	Jonathan Reid ...		
23. Leaghur ...	Oriental Bank Corporation	33 6 8	
24. Maiden Hills	Alex. McWilliam and Jno. Boyd McDonald	116 13 4	
25. Meran ...	Oriental Bank ...	66 13 4	
26. Mering Lake or Combatook	Wm. Jno. Clarke ...	125 0 0	
27. Mount Alexander or Ravenswood	Wm. Jno. Clarke ...	208 6 8	
28. Murrabit ...	Robt. Moffatt ...	36 13 4	
29. Mucklesford ...	Hastings Cunningham and Jno. Kane Smyth	350 0 0	
30. Narrewillock	Messrs. Bryant ...	50 0 0	
31. Netty Yallock	Wm. and Thos. Armstrong	86 0 0	
32. Norwood ...	Jno. Franklin McMullen		
33. Powlett's Plains	Alfred Joyce ...	100 0 0	
34. Quambatook East	Coutts Brothers ...	166 13 4	
35. Reedy Lake	Gideon Rutherford and Thos. Guthrie	183 6 8	
36. Richmond Plains	Jas. Blackwood and Chas. Ibbotson	433 6 8	
37. Sandy Creek	Peter Macpherson ...	125 0 0	
38. Spring Bank East	Geo. Kirk ...	62 10 0	
39. Spring Hill	Trust and Agency Co. ...		
40. Tarapee ...	Peter Macpherson ...	208 6 8	
41. Torpichen	Wm. and Thos. Armstrong	101 13 4	
42. Weddiker or Myer's Creek	Robert Bruce Ronald and James MacBain	75 0 0	
43. Woodstock	(Forfeited.)		
44. Wychetella	Oriental Bank ...	25 0 0	
45. Yawong Springs	Wm. and Thos. Armstrong	110 0 0	
46. Yeungroon	Jno. Buchanan, Jas. Morton, and Lewis Potter	154 3 4	

RENTS OF RUNS—continued.

Run.	Occupier.	Amount payable for half-year ending 30th June 1872.	£ s. d.
ECHUCA DISTRICT.			
1. Ardpatrik ...	Andw. Bridges White and Jas. White	128 6 8	
2. Bailieston ...	Trust and Agency Co. ... (Forfeited.)	100 0 0	
3. Burnewang East ...	Chas. and John Degraives	41 13 4	
4. Campaspe River ...	Thomas Robertson	75 0 0	
5. Caragarac ...	John Winter	35 0 0	
6. Colbinabbin ...	John Winter	29 3 4	
7. Colbinabbin North ...	Messrs. Winter	50 0 0	
8. Colbinabbin South ...	James Blackwood and Chas. Ibbotson	170 16 8	
9. Compton's Creek ...	Fras. Robertson	53 6 8	
10. Cornelia Creek ...	Adam Burnes	533 6 8	
11. Corop ...	John Winter	500 0 0	
12. Duck Swamp ...	Trust and Agency Co.	45 16 8	
13. Ganawarra ...	Wm. Jno. Turner Clarke	50 0 0	
14. Gobareep ...	James Blackwood and Charles Ibbotson	433 6 8	
15. Gunbower ...	Richard Goldsbrough and Hugh Parker	50 0 0	
16. Merrigum ...	Andw. Bridges White and Jas. White	533 6 8	
17. Mount Campbell ...	Chas. Degraives	133 6 8	
18. Mount Hope and Mount Pyramid ...	Chas. James Griffiths and Molesworth Greene	50 0 0	
19. Mount Hope Creek ...	Blackwood and Ibbotson	125 0 0	
20. Mount Pleasant ...	Geo. McRobert and Alex. McRobert	40 0 0	
21. Moorabee ...	Bank of Australasia	56 13 4	
22. Muskerry ...	John Clement	158 6 8	
23. Old Crossing-place ...	(Forfeited.)	362 10 0	
24. Pine Grove East ...	Wm. Jno. Clarke	250 0 0	
25. Pine Grove West ...	Thos. Manifold	37 10 0	
26. Pine Hills or Loddon ...	Wm. John Turner Clarke	83 6 8	
27. Piccaniny Creek ...	Charles Ibbotson and James Blackwood	100 0 0	
28. Rest Down Plains East ...	Adam Burnes	8 6 8	
29. Rest Down Plains West ...	Alexander Boyd and Francis Bell	112 10 0	
30. Rest Down Plains North ...	Messrs. Boyd and Bell	58 6 8	
31. Salisbury Plains ...	Finlay Campbell	287 10 0	
32. Serpentine ...	Jno. Matheson	130 16 8	
33. St. Germain's ...	Jas. MacBain	150 0 0	
34. Stewart's Plains ...	John Winter	154 3 4	
35. Tandarra ...	James Blackwood and Charles Ibbotson	166 13 4	
36. Tandarra South ...	James Blackwood and Charles Ibbotson	266 13 4	
37. Terriek-terriek East ...	Charles Ibbotson	79 3 4	
38. Terriek-terriek West ...	Monckton Synnot	516 13 4	
39. Terriek-terriek Plains ...	Adam Burnes	190 16 8	
40. Torrumbarry East ...	James Winter	50 0 0	
41. Torrumbarry West ...	Abraham Booth and Jno. Holloway	50 0 0	
42. Torrumbarry Middle ...	William Irving Winter	50 0 0	
43. Tongala ...	Jno. Irving Winter	50 0 0	
44. Toolamba ...	Richard Goldsbrough and Hugh Parker	50 0 0	
45. Tragowel ...	Wm. Jno. Clarke	50 0 0	
46. Wanalta East ...	Jas. McBain	50 0 0	
47. Wanalta West ...	Chas. Wilson	50 0 0	
48. Warranga Park ...			
49. Wharparella ...			
50. Wyuna ...			
51. Yarraberb ...			

GIPPSLAND NORTH DISTRICT.

1. Bairnsdale ...	Wm. John Turner Clarke	58 6 8
2. Bendock ...	Charles Lawson	20 0 0
3. Bushy Park ...	James Butchart	70 0 0
4. Castleburn ...	Jno. McDonald and Peter Long	25 0 0
5. Cuigmundi ...	Murdoch McIntosh	30 0 0
6. Dargo ...	Conolly and Hall	30 0 0
7. Deddick ...	John S. Hensleigh	40 0 0
8. Deighton ...	Thomas Butler	13 0 0
9. Deighton East ...	The London and Australian Agency Corporation	45 6 8
10. Deighton West ...	Messrs. Merry	50 0 0
11. Deloane ...	Daniel Scott	40 0 0
12. Eagle Vale ...	Constantine S. Holmes	27 10 0
13. Emu Vale ...	Bank of Australasia	60 0 0
14. Fiddler's Creek ...	Freck. Penton	89 0 0
15. Glenaladale North ...	(Forfeited.)	
16. Glenaladale South ...	Patrick O'Brien	25 0 0
17. Glenairne ...	Wm. Frederick Gibb	33 6 8
18. Glenalloch A. ...	John Foster	20 0 0
19. Glenalloch B. ...	Thos. McGrath	83 6 8
20. Heart ...	William Montgomery	17 10 0

RENTS OF RUNS—continued.

Run.	Occupier.	Amount payable for half-year ending 30th June 1872.	£ s. d.
GIPPSLAND NORTH DISTRICT—continued.			
19. Kilmore ...	Jno. Merry	35 0 0	
20. Kirkenong ...	Benjamin Allen	16 0 0	
21. Little River ...	Pat. Coady Buckley	20 0 0	
22. Lindenow ...	John Digby Smith and Jno. Davison Smith	58 6 8	
23. Lucknow ...	Edward Crooke	65 0 0	
24. Marlooh ...	Frank Webb	50 0 0	
25. Mountain Creek South ...	Alfred Henry Bates	16 0 0	
26. Neoyang ...	Helen Johnston	15 0 0	
27. Normeralla or Lockend ...	Wm. Jno. Turner Clarke	40 0 0	
28. Orbest ...	Wm. Jno. Turner Clarke	65 0 0	
29. Raymond Island ...	Robt. Morgan	5 0 0	
30. Roseneath ...	Annabella Campbell, Buchanan	40 0 0	
31. Sandy Creek ...	Chas. McLean	83 6 8	
32. Snowy River ...	Alfred Henry Bates	15 0 0	
33. Strathfieldsaye ...	Wm. Henderson Disher and Saml. Livingstone	100 0 0	
34. Summerlee ...	National Bank of Australasia	10 0 0	
35. Swan Reach ...	Patrick O'Brien	70 0 0	
36. Tabbarabarra ...	Lomax, Curry, and Co.	20 0 0	
37. Wangerbill ...	John Stevenson	15 0 0	
Under The Land Act 1869.			
38. Beecher's Hill ...	G. G. Harper	7 10 0	
39. Bencruachan North ...	G. G. Harper	5 0 0	
40. Bencruachan South ...	G. G. Harper	6 5 0	
41. Cuigmundi West ...	M. McIntosh	5 0 0	
42. Dargo High Plain ...	A. Jones	8 15 0	
43. Marthavale ...	A. Mitchell and N. Lett	3 15 0	
44. Marathon ...	J. Reeves and J. Hazlett	15 0 0	
45. Marlow ...	J. Surling	5 0 0	
46. Mibost ...	R. C. Smallman	7 10 0	
47. Mountain Creek ...	A. H. Bates	1 13 4	
48. Murbill ...	E. Crooke	10 0 0	
49. Sandy's Creek ...	E. Desailly	20 0 0	
50. Wonnangatta ...	J. Pender and W. Bryce	25 0 0	
51. Yildersley ...	W. J. T. Clarke	6 5 0	

GIPPSLAND SOUTH DISTRICT.

1. Agnes River ...	John Gillion	12 10 0
2. Armidale ...	Alexander McDonald	25 0 0
3. Boisdale ...	John Foster	60 0 0
4. Bruthen Creek ...	James Rourke	15 0 0
5. Dutton ...	John McNaughton	45 0 0
6. Erin Vale ...	Henry Jones	42 10 0
7. Gammon Creek ...	James Taylor	13 0 0
8. Glencoe ...	John Campbell	50 0 0
9. Glenmaggie ...	Malcm. Macfarlane	30 0 0
10. Hayfield ...	James Tyson	30 0 0
11. Hazlewood ...	John McMillan	65 0 0
12. Holey Plains ...	Edwd. Crooke	25 0 0
13. Lowlands ...	Alex. McLean and Norman McLean	39 3 4
14. Lowyang ...	James Wilson	32 10 0
15. Langwarry ...	Thos. Wilkinson	15 0 0
16. Mangrove ...	Robert Turnbull and Phipps Turnbull	40 0 0
17. Maryville ...	Patrick Coady Buckley	35 0 0
18. Meadows ...	John McPhail	45 0 0
19. Merton ...	W. J. T. Clarke	20 0 0
20. Merton Rush ...	James Ford Born	15 0 0
21. Mountain Glen ...	Fredk. Lloyd	40 0 0
22. Mount North ...	Richard Feehan	30 0 0
23. Prospect West ...	Patrick Coady Buckley	15 0 0
24. Red Grass Hills ...	John Edward Bates	22 10 0
25. River Tyers ...	Edwin Stace White	20 0 0
26. Rosedale East ...	John King	12 0 0
27. Rosedale West ...	Arthur Septimus King	20 0 0
28. Scrubby Forest ...	John Shiel and William Hellier	22 10 0
29. Searno ...	Arthur Septimus King	20 0 0
30. Shallow Inlet ...	George Black	41 13 4
31. Sunville ...	Robert Bath	62 10 0
32. Sydney Cottage ...	William Essington King	30 0 0
33. Tangel ...	John Campbell and Thos. H. Chandler	15 0 0
34. Tangel Hills ...	John Edward Bates	21 13 4
35. Tarween ...	Thomas Walton	20 0 0
36. Traralgon East ...	James Wilson	38 0 0
37. Traralgon West ...	Richd. Goldsbrough and Hugh Parker	13 6 0
38. The Ridge ...	Wm. Essington King	10 0 0
39. Tyers North ...	John Edward Bates	12 10 0
40. Tyers South ...	John Edward Bates	25 0 0
41. Warrigal Creek ...	James Taylor	20 0 0
42. Warrigal Creek A ...	Robt. Bath	15 0 0
43. Wilson's Promontory ...	Robert Turnbull	10 0 0
44. Upper Morwell ...	Westrop Wm. Waller, sen.	
45. Woodside ...	Wm. Huon and Thos. Mitchell	

RENTS OF RUNS—continued.

Run.	Occupier.	Amount payable for half-year ending 30th June 1972.
		£ s. d.

GIPPSLAND SOUTH DISTRICT—continued.

Under The Land Act 1869.

46. Hill End ...	M. James O'Connor ...	7 10 0
47. Hill End South ...	M. James O'Connor ...	5 0 0
48. Lyrebird Range ...	J. Macpherson ...	5 0 0
Merriman's Creek West	(Forfeited.)	
49. Snugborough ...	Wm. Lyons and H. Massy (Forfeited.)	20 0 0
South Corner Inlet	(Forfeited.)	
Shady Creek ...	(Forfeited.)	
Snake Island ...	(Forfeited.)	
Tangel South ...	(Forfeited.)	
50. Toongabbie ...	Napper Brothers ...	12 10 0

GISBORNE DISTRICT.

1. Acheron ...	Robt. Martin ...	83 6 8
2. Balham Hill ...	Richard Goldsbrough and Hugh Parker ...	41 13 4
3. Bullengarook ...	Robt. Barbour ...	5 10 0
4. Campaspe ...	Richard Goldsbrough and Hugh Parker ...	20 0 0
5. Cherington ...	Chas. Degraives ...	41 13 4
6. Clonbinane ...	John McTae McKenzie ...	75 0 0
7. Darlington ...	Edwd. Holloway ...	12 10 0
8. Dean ...	Edwin Willis Mayger ...	16 13 4
9. Deerimal ...	Alfred Leonard Wilton ...	25 0 0
10. Doogalook ...	Richard Goldsbrough and Hugh Parker ...	133 6 8
11. Dry Creek ...	Henry Robinson ...	33 6 8
12. Flowerdale ...	Donald Ferguson ...	166 13 4
13. Glenarouna ...	William Hamilton ...	166 13 4
14. Glenburn ...	Richd. Goldsbrough and Hugh Parker ...	66 13 4
15. Glenhope ...	James Reid Orr ...	25 0 0
16. Happy Valley ...	William McLellan ...	15 0 0
17. Island ...	Richard Goldsbrough and Hugh Parker ...	41 13 4
18. Kerrisdale ...	James Dodgshun, W. V. Glover, and William Edwards ...	100 0 0
19. Killingworth ...	G. S. Airey and Wm. Leyden Ker ...	41 13 4
20. Kimbolton ...	Exors. of Patterson ...	66 13 4
21. Langwornor ...	Exors. of Patterson ...	83 6 8
22. Major's Lane ...	Richard Goldsbrough and Hugh Parker ...	86 10 0
23. Major Mitchell's Creek	Fras. Robertson ...	58 6 8
24. Mohican ...	London and Australian Agency Corporation ...	41 13 4
25. Morcockdong ...	Henry G. Turner ...	12 0 0
26. Mount Piper ...	Alexr. Wm. Robertson ...	25 0 0
27. Muriindindi East ...	London and Australian Agency Corporation ...	100 0 0
28. Muriindindi West ...	Richard Goldsbrough and Hugh Parker ...	91 13 4
29. Muddy Creek ...	Duncan McLeish ...	41 13 4
30. Muddy Creek A ...	Underwood and Pickering ...	18 0 0
31. Northwood ...	Fras. Robertson ...	64 6 8
Pannebanawar	(Forfeited.)	
Pyalong ...	(Forfeited.)	
32. Reedy Creek ...	Alexr. Wm. Robertson ...	79 3 4
33. Riversdale No. 2 ...	Jas. Graham and Robt. Wm. Kirby Martin ...	33 6 8
34. Running Creek ...	Alexr. Wm. Robertson ...	37 10 0
35. Sunday Creek ...	Alexr. Wm. Robertson ...	26 13 4
36. Sunday Creek A ...	Richd. Parker ...	60 0 0
37. Spring Plains and Wild-duck Creek	Michael De Pass ...	83 6 8
38. Taggarty ...	Mary Ann Batchelor ...	30 0 0
39. Tallarook ...	Alexr. Wm. Robertson ...	100 0 0
40. Tarwell ...	London and Australian Agency Corporation ...	50 0 0
41. The Den ...	Hy. and Jno. Jarrett ...	54 0 0
42. Thornton ...	Hy. Robinson and Barbara Tossell ...	25 0 0
43. Tourbouric ...	Edwd. Holloway ...	100 0 0
44. Wooling ...	William Robertson ...	20 0 0

Under The Land Act 1869.

45. Charon ...	H. and E. Driver ...	2 10 0
46. Granton ...	H. and E. Driver ...	2 10 0
47. Styx ...	H. and E. Driver ...	2 10 0
48. Niagara ...	J. H. and D. McColl ...	2 18 4

GRANT DISTRICT.

1. Ballark No. 1 ...	John Wallace ...	16 13 4
2. Boremboko ...	Jas. Bell and Wm. Duncan Singer ...	28 6 0
3. Borhoneyghurk North	Richard Willis ...	25 0 0
4. Bunjeeltap West	Dugald McPherson ...	41 13 4
Cargerie ...	(Forfeited.)	
5. Durdiwarrah ...	Wm. Thos. Napier Champ ...	58 6 8
6. Ingleston ...	Thos. and John Edols ...	8 6 8
7. Longwater Hole ...	Thomas Russell and Co. ...	2 16 10

RENTS OF RUNS continued.

Run.	Occupier.	Amount payable for half-year ending 30th June 1972.
		£ s. d.

GRANT DISTRICT—continued.

8. Mount Rebecca ...	Thomas Russell and Co. ...	3 16 8
9. Native Creek ...	Robert Sutherland ...	12 10 0
10. Paraparap ...	Fredk. Dewing ...	15 0 0
Upper Leigh ...	(Forfeited.)	
11. Yallock Vale ...	Australian Mortgage, Land, and Finance Co. ...	3 6 8
12. Yairam ...	John Elder, jun. ...	5 18 0

Under The Land Act 1869.

13. Bungal ...	R. Kemp ...	8 6 8
14. Moonlight Head ...	Donald Oliver ...	10 0 0
15. Yougher ...	Robt. Wm. Heathcote ...	5 0 0

MELBOURNE DISTRICT.

1. Balla-balla ...	Alex. McLean Hunter ...	3 0 0
2. Bunguyan ...	Wm. Brown, jun. ...	16 13 4
3. Cape Schanck ...	John Barker ...	26 13 4
4. Christmas Hills ...	John Wilson ...	18 6 8
5. Coolort ...	Theodotus Jno. Sumner and John Benn ...	7 10 0
6. Dalry ...	William Nicholson ...	30 0 0
7. Elizabeth Island ...	Jno. Cleland ...	1 5 0
8. French Island ...	Wm. Sman, Ferdinand Spiro, Robert Jonathan Jeffray ...	100 0 0
9. Ghin-ghin Bean ...	Ralph Brunt ...	2 4 0
10. Great Swamp ...	Bakewell and Lyall ...	15 0 0
11. Gulph No. 2 ...	Wm. Bell ...	22 10 0
12. Hardy-gurdy ...	Mark Moss ...	15 0 0
13. IYU ...	Geo. Jno. Watson ...	3 0 0
14. Manton's Station or Teoradin ...	John Bakewell ...	5 0 0
15. Mount Ararat ...	Jno. Startup ...	
16. Panty-Gurn-gurn ...	Charles Ferguson Henry ...	4 0 0
17. Quail Island ...	Chas. Edwd. Bright and Reginald Bright ...	5 0 0
18. Ryanston ...	Richd. Feehan ...	17 10 0
19. Solitude ...	Henry Bamfield and Thos. Hattswell ...	20 0 0
20. Steel's Flat ...	David Mitchell ...	30 0 0
21. St. Germain's ...	Alexr. Patterson ...	5 0 0
22. Torbinnurruck ...	Arthur and Jas. Facey ...	10 0 0
23. Weandron ...	James Hawkins ...	10 0 0
24. Westaway ...	Mark Moss ...	8 0 0
Woori Yallock East	(Forfeited.)	

Under The Land Act 1869.

25. Angora Vale ...	David Ewart ...	10 0 0
26. Courtney Hill ...	Benjamin Cooke ...	10 0 0
27. Cannibal Creek East	Edwd. Herbert Smith ...	7 10 0
28. Cannibal Creek West	David O'Shea ...	6 0 0
29. Mount Misery View Hill	Walter Sydenham ...	5 0 0
Mt. Ararat Creek	(Forfeited.)	

OMERO DISTRICT.

1. Beggary ...	William O'Neil ...	45 0 0
2. Biadi ...	Chas. and John Degraives ...	75 0 0
3. Buchan ...	London and Australian Agency Corporation ...	183 6 8
4. Bynnomongee ...	Mary, Geo. and Thos. Worcester ...	25 0 0
5. Cassilis ...	John Bayliss and Jno. Hayward ...	30 0 0
6. Cobungra East ...	Fk. Wm. Drevermann ...	15 0 0
7. Cobungra West ...	Jas. Parslow ...	15 0 0
8. Cunyong ...	Sydney Grandison Watson ...	
9. Ensay ...	Robt. Monckton ...	306 13 4
10. Fanwick ...	A. B. Davidson ...	25 0 0
11. Gelantiby ...	Patrick Coady Buckley ...	120 0 0
12. Gellingall ...	Richard Goldsbrough and Hugh Parker ...	25 0 0
Gibbo ...	(Forfeited.)	
13. Glenmore ...	Jno. Ferguson ...	8 6 8
14. Gravels ...	Wm. Telford, and Henry Cleminger, and Joo. Turner ...	50 0 0
15. Hinnomongee ...	Chas. and Jno. Degraives ...	241 13 4
16. Omeo A ...	Jas. and John Prendergast ...	150 0 0
17. Omeo B ...	Chas. and Jno. Degraives ...	250 0 0
18. Suggan Buggan ...	Edwd. Rourke ...	20 0 0
19. Thowgola ...	Josh. Hanson ...	42 10 0
20. Tongemongee ...	Chas. and Jno. Degraives ...	75 0 0
21. Towong ...	James Findley ...	35 0 0
22. Wingelgoodbin ...	James Thompson and Edwd. O'Rourke ...	20 0 0
23. Woologoomerang	Patrick Coady Buckley ...	25 0 0

Under The Land Act 1869.

24. Ingeegoodbie ...	Christopher O'Rourke ...	10 0 0
25. Limestone... Tom Groggin	J. Pendergast ...	7 10 0
	(Abandoned.)	

RENTS OF RUNS—continued.

Run.	Occupier.	Amount payable for half-year ending 30th June 1972.	£ s. d.
PORTLAND DISTRICT.			
1. Ardgarton ...	D. McCallum ...	4 3 4	
2. Ardonachie ...	John Hick ...	16 13 4	
3. Ardno East ...	Lond. and Aust. Agency Corporation	75 0 0	
4. Ardno West ...	Thomas Must ...	79 3 4	
5. Argyle ...	Thomas Must ...	150 0 0	
6. Ascot Heath ...	William McPherson ...	29 3 4	
7. Bassett's ...	John McNicol ...	3 6 8	
8. Bogalara ...	David Edgar ...	33 6 8	
9. Breakfast Creek ...	John and Archd. Taylor ...	13 6 8	
10. Cape Wrath ...	John McLellan ...	33 6 8	
11. Coayenne ...	William McPherson ...	20 16 8	
12. Crawford ...	James Messer, James Meikle, Wm. Cockburn Messer, and Thomas Meldrum	58 6 8	
13. Dergholm ...	C. and J. Simson and John Ralston		
14. Dorodong Creek ...	George Cameron ...	62 10 0	
15. Dunrobin ...	William Murray ...	50 0 0	
16. Ellangowan ...	Elizabeth Anketel Jones ...	50 0 0	
17. Etrick ...	Wm. John Turner Clarke ...	66 13 4	
18. Eumeralla East ...	Edward Hurst ...	10 0 0	
19. Eumeralla West ...	Wm. John Turner Clarke ...	25 0 0	
20. Eneremete ...	George Goldham ...	7 10 0	
21. Fawkner ...	William Murray ...	37 10 0	
22. Fitzroy River ...	Malcolm Cameron ...	15 0 0	
23. Fitzroy LeStrange ...	William Learmonth ...	14 0 0	
24. Fox Hall ...	Henry Miller ...	75 0 0	
25. Glenelg ...	London and Australian Agency Corporation	104 3 4	
26. Glenaulin No. 1 ...	London and Australian Agency Corporation	41 13 4	
27. Grafton ...	John Hick ...	41 13 4	
28. Greenwich ...	(Forfeited.)		
29. Greenwald No. 2 ...	London and Australian Agency Corporation	37 10 0	
29. Heathfield ...	Saml. Perkins Lord, Chas. Croaker, and Henry Scott	166 13 4	
30. Kalabro or Rokeby ...	Malcolm and Donald McKinnon	91 13 4	
31. Kangaroo ...	Duncan and Angus McEachern		
33. Kentbrush ...	Fras. Egan and Robert Rutherford	16 13 4	
33. Kinkell ...	Jno. Robertson and Jno. Russell McPherson	79 3 4	
34. Knebsworth ...	Edmund McKenzie Young ...	45 16 8	
35. Limestone Ridge ...	Thomas Must ...	33 6 8	
36. Monbeong ...	Fras. Egan and Robt. Rutherford	20 0 0	
37. Mount Clay ...	Geo. Wm. Graham ...	16 13 4	
38. Mount Eccles and Lake Gorrie	John and Archibald Taylor ...	91 13 4	
39. Mount Struan ...	Saml. Perkins Lord, Chas. Croaker, and Henry Scott	66 13 4	
40. Mount Napier ...	John Matheson ...		
41. Nangeela ...	William McPherson ...	33 6 8	
42. Nangwarry ...	Andrew Watson ...	66 13 4	
43. Old Stockyard ...	Timothy Twomey ...	5 0 0	
44. Pieracle ...	National Bank of Austral- asia	150 0 0	
45. Pleasant Hills ...	Chas. Croaker and Henry Scott	79 3 4	
46. Refuge ...	Geo. Carmichael ...	41 0 0	
47. Rifle Downs ...	Chas. Croaker and Henry Scott	166 13 4	
48. Rifle Ranges ...	Wm. Sloane, Ferdinand Spiro, and Robt. Jona- than Jeffray	54 3 4	
49. Roseneath ...	C. and J. Simson and John Ralston		
50. Richmond ...	Edward Henty ...	20 0 0	
51. Richmond Hill A ...	Edward Henty ...	10 0 0	
52. Runnymede ...	Saml. Perkins Lord, Chas. Croaker, and Hy. Scott	66 13 4	
53. Sandy Water Holes ...	London and Australian Agency Corporation	79 3 4	
54. Sinclair East ...	(Forfeited.)		
54. St. Helens ...	W. Jno. Turner Clarke ...	58 6 8	
55. Snizort ...	Donald and Finlay, and Chas. McInnis	40 16 8	
56. Spring Bank ...	Henry Miller ...		
57. Spring Valley ...	Samuel Prett Winter ...	2 1 4	
58. Strathdownie East ...	Wm. and Angus Mo- Eachern	220 0 0	
59. Strathdownie West ...	Saml. Perkins Lord, Chas. Croaker, and Hy. Scott	166 13 4	
60. Surrey River B ...	Edward Henty ...	7 10 0	
61. Surrey River C ...	Edward Henty ...	5 0 0	
62. Surrey River D ...	Edward Henty ...	5 0 0	
63. Sutledge ...	Thos. Must ...	51 3 4	
64. Tahara ...	Archibald Johnson ...	10 13 4	
65. Tenland ...	John Outram ...	12 10 0	
66. Tullick ...	London and Australian Agency Corporation	50 0 0	

RENTS OF RUNS—continued.

Run.	Occupier.	Amount payable for half-year ending 30th June 1972.	£ s. d.
PORTLAND DISTRICT—continued.			
67. Weerangourt ...	Wm. Bayles and Wm. Melville	40 0 0	
68. Winniburn ...	Turnbull and Sons ...	3 1 8	
69. Woodford ...	John Robertson and John Russell McPherson	125 0 0	
Under The Land Act 1869.			
70. Lyndhurst ...	Edward Henty ...	12 10 0	
71. Mount Kincaide ...	Edward Henty ...	12 10 0	
SETTLED DISTRICTS.			
Ayroy's Inlet ... (Forfeited.)			
1. Angahook ...	Jno. Rout Hopkins ...	15 0 0	
2. Bangholme ...	Jno. Spence Ogilvy ...	10 0 0	
3. Bole-bole ...	Patrick Coady Buckley ...	15 0 0	
4. Cape Otway ...	Bank N.S.W. ...	80 0 0	
5. Glenard ...	Messrs. Smith ...	14 0 0	
6. Glenampile ...	Hugh Hamilton Gibson ...	33 6 8	
7. Glenfern ...	Fredk. Ernest Selman ...	10 0 0	
8. Glenval ...	Margaret Gibbs ...	12 0 0	
9. Ironbark Ranges ...	Joseph Gundry ...	12 10 0	
10. Jack Rivulet ...	Thos. J. O'Connor ...		
11. Kentbrush ...	Francis Egan and Robt. Rutherford	16 13 4	
12. Kileunda ...	Godfrey and McKinnon ...	17 10 0	
13. Lake Tyers and Snowy River	Roadknight and Stirling ...	45 0 0	
14. Loutitt Bay ...	Thos. and Caleb and Law- rence Mountjoy	15 0 0	
15. Monbeong ...	Francis Egan and Robt. Rutherford	21 0 0	
16. Monbolk ...	Thomas Dorgan ...		
17. Mooroolbaak ...	Wm. Brown, jun. ...	7 10 0	
18. Mosquito Point ...	Thos. Atkinson and Robt. Watson	25 0 0	
19. Port Campbell ...	Peter Macarthur ...	16 13 4	
20. Powlett, South ...	Richard Feehan ...	20 0 0	
21. Prospect East ...	Patk. Coady Buckley ...	20 0 0	
22. Remuera ...	Wm. Brown, jun. ...	15 0 0	
23. Sandy Point ...	David Fraser ...	20 0 0	
24. South Beach ...	Andrew White ...	11 13 4	
25. Spring Creek ...	Henry Tait ...	12 10 0	
26. Sutton Forest ...	J. S. and W. Lett ...	40 0 0	
27. Tarwin East ...	George Black ...	30 0 0	
28. Tarwin West ...	George Black ...	8 0 0	
29. Tolunoon ...	George Black ...	5 0 0	
30. Toorourong ...	James Hunter ...	7 10 0	
31. Trenton Valley ...	Henry Bodman ...		
32. Wandin Yallock ...	(Forfeited.)		
33. Warrigal Creek ...	Robt. Bath ...	13 6 8	
34. Wonga-wonga ...	Jno. David McHaffie ...	83 6 8	
35. Yanakie ...	Henry Wedge ...	25 0 0	
36. Sections, Eumem- merring			
36. Sections, Yan Yean	John Alexr. Macfarlane ...	12 10 0	
37. Sections, Alberton	Stratton, Rickard, and Co.		
38. Sections, Cape Lip- trap	George Black ...	15 0 0	
Under The Land Act 1869.			
Apollo Bay ...	(Forfeited.)		
39. Gruyere ...	David Mitchell ...	5 0 0	
40. Warrigal Creek A	(Forfeited.)		
40. Warrigal Creek A	W. Sykes ...	11 5 0	
SWAN HILL DISTRICT.			
1. Albacuta Western ...	Rt. Turnbull and Rt. Murray Smith	50 0 0	
2. Bael-bael ...	Trust and Agency Co. ...	341 13 4	
3. Barbiston ...	Bank of Australasia ...	10 0 0	
4. Benetook ...	Hugh and Bushby Jamie- son	33 6 8	
5. Bremin or Nipo ...	Wm. Murray and Chas. Shaunon	66 13 4	
6. Bumbang ...	Central Bank Corporation	75 0 0	
7. Burra-burra ...	John Macredie ...	66 13 4	
8. Campania ...	Henry Miller ...	8 6 8	
9. Chaves Plains East ...	John Affleck ...	16 13 4	
10. Chaves Plains West ...	John Affleck ...	16 13 4	
11. Clifton Plains A ...	Dugald Macpherson ...	12 10 0	
12. Clifton Plains B ...	Dugald Macpherson ...	12 10 0	
13. Corong ...	Peter McGinnis ...	209 8 4	
14. Cow ...	Dugald Macpherson ...	41 13 4	
15. Cowra ...	John Crozier ...	149 6 8	
16. Cullulera Lower ...	Edward Meade Bagot ...	30 0 0	
17. Cullulera Upper ...	John Crozier ...	53 6 8	
18. Culnine Lower ...	Edward Meade Bagot ...	45 0 0	
19. Culnine Upper ...	John Crozier ...	160 0 0	
20. Curyo North ...	Valentine Nott Mogg ...	12 10 0	
21. Carrumbit (a) ...	Andw. Beveridge ...	17 10 0	
22. Duddo ...	Dugald Macpherson ...	16 13 4	
23. Eureka ...	Grice, Sumner, and Co. ...	66 13 4	
24. Gayfield or Kul- kyne	Henry Miller ...	133 6 8	

(a) Subdivision of Swan Hill.

RENTS OF RUNS—continued.

Run.	Occupier.	Amount payable for half-year ending 30th June 1872.	£ s. d.
SWAN HILL DISTRICT—continued.			
25. Gerahmin ...	Robert Gravenor Wood, William Wood, Edward Argyle, and Salathiel Booth	29 3 4	
26. Irymple ...	Hugh and Bushby Jamieson	30 0 0	
27. Kenmare ...	Bank of Australasia ...	16 13 4	
28. Keera ...	Jno. Crozier ...	15 0 0	
29. Kidd's Station ...	Hugh Jamieson ...	108 6 8	
30. Lake Boga ...	Wm. Edw. Stanbridge ...	100 0 0	
31. Lake Wilhelmia ...	Peter McGinnis ...	83 6 8	
32. Lalbert ...	Robert Gravenor Wood, William Wood, Edward Argyle, and Salathiel Booth	150 0 0	
33. Lansdowne ...	Anderson Brothers ...	25 0 0	
34. Lindsay Island ...	Edward Meade Bagot ...	89 0 0	
35. Lowan Flats ...	Brett and Ross ...	33 6 8	
36. Merrigig ...	Robert Bennett ...	5 0 0	
37. Mildura ...	Hugh and Bushby Jamieson	118 3 4	
38. Minapree ...	Peter McGinnis ...	66 13 4	
39. Mount Myall ...	Oriental Bank ...	45 16 8	
40. Mournpool ...	Henry Miller ...	83 6 8	
41. Muckross ...	Bank of Australasia ...	16 13 4	
42. Narong ...	Oriental Bank Corpora- tion	100 0 0	
43. Nurnurnemal ...	Henry Miller ...	16 13 4	
44. Ouyen ...	Henry Miller ...	16 13 4	
45. Paignie ...	Henry Miller ...	25 0 0	
46. Pental Island ...	Trust and Agency Co. ...	141 13 4	
47. Piangil ...	Brett and Ross ...	100 0 0	
48. Pines ...	Oriental Bank Corpora- tion	45 16 8	
49. Pine Plains ...	Henry Miller ...	133 6 8	
50. Poopmindie ...	Jno. Crozier ...	10 0 0	
51. Quambatook West	Gideon Rutherford and Thos. Guthrie	216 13 4	
52. Raak ...	Henry Miller ...	25 0 0	
53. Ross Plains ...	Wm. McDonald ...	5 0 0	
54. Salt Lakes ...	Henry Miller ...	41 13 4	
55. Sand Hills ...	John Macredie ...	66 13 4	
56. Sand Mount ...	Henry Miller ...	16 13 4	
57. Springfield ...	Alex. Moffatt ...	108 6 8	
58. Stratford ...	Brett and Ross ...	16 13 4	
59. Spectacle Plains ...	Henry Miller ...	33 6 8	
60. South Tyrrel ...	Robert Gravenor Wood, William Wood, Edward Argyle, and Salathiel Booth	18 6 8	
61. Swan Hill (a) ...	Andw. Beveridge ...	149 3 4	
62. Tarackna ...	John Crozier ...	62 10 0	
63. Tallarook ...	John Crozier ...	5 0 0	
64. Tiddibong ...	Trust and Agency Co. ...	100 0 0	
65. Towaninnie ...	John Finlay ...	225 0 0	
66. Towma ...	Anderson Brothers ...	25 0 0	
67. Tyrell, or Astleys	Wm. Edw. Stanbridge ...	150 0 0	
68. Tyntyndia ...	Andrew Beveridge ...	75 0 0	
69. Ultima ...	Wm. Jno. Clarke ...	33 6 8	
70. Watermeit ...	Edward Meade Bagot ...	60 0 0	
71. Wonga Lake ...	Wm. Murray and Chas. Shaunon	66 13 4	
72. Woolwoola ...	Edward Meade Bagot ...	100 0 0	
73. Yellamyip ...	Henry Miller ...	33 6 8	
74. Youngaira ...	Oriental Bank Corpora- tion	83 6 8	
Under The Land Act 1869.			
75. Mildura South ...	Hugh Jamieson ...	12 10 0	
76. Mournpool West ...	Albert Miller ...	20 0 0	
WARRNAMBOOL DISTRICT.			
(Forfeited.)			
1. Buckley's Creek ...	Lyell, Gowan, Crellin, and Horne	27 10 0	
2. Buckley's Creek ...	James Thwaites ...	18 6 8	
3. Dunmore ...	McKnight and Irvine ...		
4. Dunmore West ...	Miles Fletcher ...	17 5 2	
5. Drysdale ...	(Forfeited.)		
6. Glenormiston ...	(Forfeited.)		
7. Green Hill ...	John Ware ...	4 16 8	
8. Hopkins Hill ...	John Moffatt ...	9 7 0	
9. Jelalabad ...	Thomas Dowling ...	1 13 4	
10. Kangatong ...	Samuel and Matthew Hamilton Baird	3 12 4	
11. Liberton Bank ...	(Forfeited.)		
12. Nerrin-nerrin ...	John McPherson ...	0 16 8	
13. Parasia ...	(Forfeited.)		
14. Purdeest ...	(Abandoned.)		
15. Sisters ...	(Forfeited.)		
16. Squattlesmere ...	Miles Fletcher ...	93 6 8	
17. South Stony Rises	(Forfeited.)		
18. Summerside ...	(Abandoned.)		
19. Tarrone ...	Wm. Sloane and Robt. J. Jeffrey	56 13 4	
20. Terrinallum ...	John Cumming ...	0 16 8	

(a) Subdivision of Swan Hill.

RENTS OF RUNS—continued.

Run.	Occupier.	Amount payable for half-year ending 30th June 1872.	£ s. d.
WARRNAMBOOL DISTRICT—continued.			
13. Woodlands ...	Samuel Baird and Matthew Hamilton Baird	25 0 0	
14. Yallock ...	Andrew Tobin and Co. ...	5 0 0	
15. Yambuk ...	William Hindhaugh ...	41 13 4	
Under The Land Act 1869.			
16. Brucknell ...	A. Cameron ...	14 0 0	
17. Nullawarre ...	J. Anderson and C. Foster	11 10 0	
18. Glenampile Inner	Peter Macarthur ...	7 15 0	
19. PortCampbell Inner	Peter Macarthur ...	7 15 0	
20. Timboon ...	Henry Creswick ...	6 5 0	
WIMMERA EAST DISTRICT.			
1. Amphitheatre ...	Thomas Clapperton ...	225 0 0	
2. Ashens ...	Saml. Wilson ...		
3. Avoca or Wycho- praff	Robert Moffatt ...	500 0 0	
4. Avoca Forest ...	Alexr. Cameron ...	62 10 0	
5. Avon or Mallee Plains	Saml. Wilson ...	350 0 0	
6. Banyenna Plains	Thos. McKellar ...	125 0 0	
7. Banyenong East ...	Wm. Donald ...	400 0 0	
8. Banyenong West	Jas. Blackwood and James and Geo. Aitken	273 6 8	
9. Bolangum ...	Winfield Attenborough and Joseph Liddle	183 6 8	
10. Carr's Plains ...	Alexander Dennis ...		
11. Carron East ...	Daniel Curdie ...	50 0 0	
12. Carron West ...	Daniel Curdie ...	50 0 0	
13. Corack North ...	Edmond Craigie Grant, John Childe, and Saml. C. Craig	366 13 4	
14. Corack South ...	William Donald ...	141 13 4	
15. Cooltorsa ...	Geo. Kirk ...	29 3 4	
16. Coonoover and Spring Bank	Thomas Nicol ...	135 0 0	
17. Curry South ...	London and Australian Agency Cor. (limited)	50 0 0	
18. Dalliamong ...	Alex. Cameron ...	86 6 8	
19. Decameron ...	Trust and Agency Co. ...	258 6 8	
20. Emerald Flat ...	Wm. Sloane and Robt. J. Jeffrey	20 16 8	
21. Glenhu ...	John Wilson ...	16 13 4	
22. Glenhyllan ...	Archibald McMillan ...	200 0 0	
23. Green Hills ...	Saml. Wilson ...		
24. Junction of Glen- logie	Trust and Agency Co. ...	150 0 0	
25. Karyrie ...	The Karyrie Co. ...	125 0 0	
26. Kirkwood ...	Samuel Wilson ...	333 6 8	
27. Laen ...	George Pyers ...	58 6 8	
28. Lawler ...	George Pyers ...	54 3 4	
29. Longerenong ...	Saml. Wilson ...		
30. Maribed North ...	Alexander Thomas An- derson, John Leyell An- derson, Henry Oliphant Anderson	75 0 0	
31. Maribed South ...	The Karyrie Co. ...	90 0 0	
32. Marna Downs ...	Saml. Wilson ...		
33. Marnoo ...	Martin Shanahan ...		
34. Merino Plains ...	Trust and Agency Co. ...	14 15 0	
35. Mountain Creek ...	Wm. Sloane and Robt. Jonathan Jeffrey	116 13 4	
36. Morton Plains ...	Chas. Mills and Co. ...	266 13 4	
37. Mount Teddington	Wm. Sloane, Ferdinand Spiro, and Robert Jona- than Jeffrey	45 16 8	
38. Moyreisk ...	Wm. Sloane and R. J. Jeffrey	50 0 0	
39. Nallan ...	Thos. McKellar ...	100 0 0	
40. Narraport ...	Chas. Hugh Lyon and Compton Gerrard Fer- rers	150 0 0	
41. Navarre ...	Grice, Sumner and Co. ...	125 0 0	
42. Plains of Thalia ...	John Finlay ...	150 0 0	
43. Ramsbottom ...	Richd. Grice and Jno. Benn	400 0 0	
44. Ranges ...	Josh. Hines ...	6 0 0	
45. Red Bank ...	Jno. Franklin McMillan	37 10 0	
46. Rich Avon East ...	Thos. Guthrie ...		
47. Rich Avon West ...	Thomas King Scott ...	292 18 0	
48. Robertson's Station	Alexander Dennis ...	116 13 4	
49. Sheep Hills ...	Archibald McMillan ...	568 13 4	
50. Spring Bank West	Trust Agency Co. ...		
51. Strathfillan ...	Alex. Cameron ...	183 6 8	
52. St. Helens ...	Samuel Wilson ...		
53. Swanwater North	Trust Agency Co. ...	200 0 0	
54. Swanwater South	Valentine Nott Mogg ...	121 13 4	
55. Tottington ...	Richd. Grice and Jno. Benn	216 13 4	
56. Wallaloo Creek ...	Andw. Anderson and Co.	105 8 4	
57. Warranooke ...	Airey and Nicoll ...		
58. Watchem ...	Chas. Mills and Co. ...	166 13 4	
59. West Charlton ...	John Bell Chirside ...	433 6 8	
60. Wirrumburchip ...	Valentine Nott Mogg ...	100 0 0	
61. Woodlands North	John Wilson and Charles Wilson		
62. Woodlands South	John Wilson and Charles Wilson		

RENTS OF RUNS—continued.

Run.	Occupier.	Amount payable for half-year ending 30th June 1872.
		£ s. d.
WIMMERA EAST DISTRICT—continued.		
63. Witohipool ...	George Pyers ...	76 13 4
64. Wooranook East ...	Trust and Agency Co. ...	200 0 0
65. Wooranook West ...	John Bell Chirside ...	56 13 0
66. Yawong ...	John Buchanan, James Morton, & Lewis Potter	206 13 4
67. York Plains ...	Martin Shanahan ...	225 0 0
WIMMERA WEST DISTRICT.		
1. Albacuta ...	Robt. Turnbull and Robt. Murray Smith	94 3 4
2. Alleivale ...	S. J. Davidson ...	
3. Antwerp ...	Andw. Scott ...	100 0 0
4. Arriples ...	Alexander Wilson ...	
5. Barton ...	Robert Hood ...	58 6 8
6. Ballarook ...	Jas. Robertson ...	183 6 8
7. Barongarong ...	Henry Miller ...	91 13 4
8. Beewar North ...	Trust and Agency Co. ...	25 0 0
9. Beewar South ...	John Brown Broughton ...	
10. Benveo ...	Hugh Lawrence McLeod ...	
11. Blackheath East ...	Hector and Norman Wilson ...	194 3 2
12. Blackheath West ...	Wm. Sloane and Robt. Jonathan Jeffray	16 13 4
13. Bochara ...	Jas. Traugnar ...	4 3 4
14. Bonegar ...	Thomas Edols ...	200 0 0
15. Bongmire ...	Wm. Cockburn Messer ...	12 10 0
16. Brighton North ...	R. W. Nutt ...	316 13 4
17. Brighton South ...	Andrew Bridges White, James White, and John Quarterman	
18. Brimble ...	Donald and Nicol McLellan ...	50 0 0
19. Brim ...	Thos. McKellar ...	66 13 4
20. Brim Spring ...	Chas. Carter ...	183 6 8
21. Buckle Kuppel ...	Thomas William Sylvester and Patrick Moore ...	
22. Bunyip ...	Trust and Agency Co. ...	433 6 8
23. Cannum ...	Andw. Scott ...	66 13 4
24. Chetwynd ...	Archd. Johnson ...	173 7 0
25. Clunie ...	James Blair ...	28 13 4
26. Congongella ...	Fredk. Gonnerman Dal- getty and Chas. Ibbotson	
27. Cove ...	Dond. and Nicol McLellan ...	208 6 8
28. Darragan ...	Alexander Wilson ...	266 13 4
29. Davis Plains ...	Thos. McKellar ...	33 6 8
30. Drumbanagher ...	Henry Miller ...	62 10 0
31. Dundas ...	William Young ...	50 0 0
32. Drumbanagher South ...	Albert Miller ...	16 13 4
33. Eldorado ...	Jas. Robertson ...	33 6 8
34. Elderslie ...	Robert Bruce Ronald ...	
35. Englefield ...	Duncan Robertson ...	
36. Evergreen ...	Bank of Australasia ...	33 6 8
37. Fulham North ...	Chas. H. Armytage ...	
38. Fulham South ...	Chas. H. Armytage ...	
39. Ganoo-ganoo ...	Walter Laidlaw ...	83 6 8
40. Gannure ...	Bank of Australasia ...	33 6 8
41. Glenmire ...	William Nolan ...	39 3 4
42. Glenlee ...	Andrew Bridges White and James White	133 6 8
43. Glendinning ...	Alexander McIntosh ...	183 6 8
44. Glenisla North ...	Carter and Sons ...	458 6 8
45. Glenisla South ...	Carter and Sons ...	
46. Gringegala ...	Duncan Robertson ...	28 6 8
47. Heath Hill ...	Grice, Sumner and Co. ...	33 6 8
48. Heath Springs East ...	Jas. and Jno. and Thos. Robertson, jun.	12 10 0
49. Heath Springs West ...	David Affleck ...	16 13 4
50. Hilgay ...	Donald Cameron ...	0 10 8
51. Hyde Park ...	Alexander McGill ...	54 3 4
52. Irrewarra ...	A. McMillan ...	83 6 8
53. Kadnook ...	Adam Smith ...	
54. Kenilworth North ...	Wm. Sloane and Robt. Jonathan Jeffray	82 14 0
55. Kewel ...	Hector and Norman Wilson ...	813 6 8
56. Koolomert ...	Edward Willis ...	
57. Koonongwootong ...	Walter Laidlaw ...	1 0 0
58. Lake Wallace North ...	David Guthrie, Richard Henry Bullock, and Jno. Middleton	316 13 4
59. Lake Wallace South ...	Jas. Gordon ...	233 6 8
60. Lake Bringalbart ...	Wm. Sloane and Robt. Jonathan Jeffray	391 0 0
61. La Rose and Lex- ington ...	William John Turner Clarke	
62. Lawloit ...	Trust and Agency Co. ...	150 0 0
63. Ledcourt ...	John Holt ...	279 3 4
64. Lemon Springs ...	John Brown Broughton ...	216 13 4
65. Lallimur ...	Trust and Agency Co. ...	189 3 4
66. Lingmer ...	Charles Myles Officer and Suetonius Henry Officer	66 13 4
67. Lockhart ...	Jas. and Jno. and Thos. Robertson, jun.	263 10 0
68. Lochiel ...	Wm. Sloane and Robert Jonathan Jeffray	131 13 4
69. Longlands ...	Robert Laidlaw ...	96 13 4
70. Lorquon ...	Chas. Ibbotson and Jas. McBain	216 13 4

RENTS OF RUNS—continued.

Run.	Occupier.	Amount payable for half-year ending 30th June 1872.
		£ s. d.
WIMMERA WEST DISTRICT—continued.		
71. Markanger ...	Thos. and Andrew Chirn- side	133 6 8
72. Maryvale ...	Robt. Matheson ...	
73. Melville Forest ...	Saml. Proudfoot Hawkins	250 0 0
74. Mica Lake ...	John Phillip ...	66 13 4
75. McKenzie Springs ...	London and Australian Agency Co.	
76. Moray West ...	Jas. and Jno. and Thos. Robertson, jun.	33 6 8
77. Moora-moora ...	J. J. Robertson and T. Robertson	166 13 4
78. Morea Kathkin ...	John Brown Broughton ...	83 6 8
79. Moorlang ...	Alexander McIntosh ...	125 0 0
80. Morella ...	Robert Hamilton ...	40 16 8
81. Mooree ...	Charles Lambert Swanston	
82. Mount Elgin ...	Jas. C. Pelford ...	633 6 8
83. Mount Sturgeon No. 1 ...	Chas. Henry Armytage ...	
84. Mount Sturgeon No. 2 ...	C. H. Armytage ...	
85. Mount Sturgeon No. 3 ...	C. H. Armytage ...	41 13 4
86. Mount Sturgeon No. 4 ...	C. H. Armytage ...	58 6 8
87. Mount Talbot ...	Chas. Myles Officer and Suetonius Henry Officer	616 13 4
88. Muckindar ...	Alexander Wilson ...	
89. Mullagh ...	Fitzgerald and Co. ...	316 13 4
90. Murnalara ...	Walter Laidlaw ...	250 0 0
91. Natelyp ...	Trust and Agency Co. ...	50 0 0
92. Newlands ...	Jas. Gordon ...	415 14 4
93. Newlapper ...	F. P. Hines ...	241 13 4
94. Newington ...	Thomas Jillett ...	
95. Nhill ...	Dugald McPherson ...	516 13 4
96. Outlet, Lake Hind- marsh ...	Robt. Turnbull and Robt. Murray Smith	59 2 0
97. Ozenkadnook ...	Wm. Gordon Laidlaw ...	185 0 0
98. Pine Hills ...	David Edgar ...	262 10 0
99. Pine Hills, Lake Hindmarsh ...	Bank of Australasia ...	133 6 8
100. Pleasant Banks ...	Jas. and Jno. and Thos. Robertson, jun.	266 13 4
101. Polkemet ...	Robert Calder ...	233 6 8
102. Rosebank ...	David Affleck ...	216 13 4
103. Rosebrook ...	Carter and Sons ...	250 0 0
104. Satimer ...	Alexander Robertson ...	58 6 8
105. Second Kout Narin ...	Richd. Brown Broughton	
106. Six-mile Creek ...	John and Chas. Wilson ...	
107. Spring Bank ...	Grice, Sumner and Co. ...	416 13 4
108. Spring Hill ...	Grice, Sumner and Co. ...	367 13 4
109. Springvale ...	Edwd. Byam Wight ...	13 6 8
110. Steep Bank Rivulet ...	Owen O'Reilly ...	61 13 4
111. St. Mary's Lake ...	Alexander Wilson ...	502 13 4
112. Swinton ...	John Holt ...	233 6 8
113. Tallageira ...	Adam Smith ...	
114. Tallageira North ...	Adam Smith ...	33 6 8
115. Tallangour ...	David Edgar ...	95 16 8
116. Tattysara ...	John Brown Broughton and James Affleck	150 0 0
117. Tullivea ...	Australian Mortgage Land, and Finance Co.	91 13 4
118. Ulswater ...	Robert Matheson ...	
119. Upper Regions ...	Thomas Edols ...	250 0 0
120. Vectis ...	Alexander Wilson ...	100 0 0
121. Victoria Lagoon ...	Thos. and Andw. Chirside	83 6 8
122. Victoria Valley ...	Thos. and Jas. and Jno. and Thos. Robertson, jun.	355 16 8
123. Walmer ...	Alexr. Wilson ...	107 10 0
124. Wando Dale ...	John Moody ...	
125. Warracknabeal East ...	Robt. Scott ...	433 6 8
126. Warracknabeal West ...	Andw. Scott ...	400 0 0
127. Wellat ...	Mary Willis ...	
128. Wortook ...	Carter and Sons ...	29 3 4
129. Wonwondah North ...	John Quarterman ...	466 13 4
130. Wonwondah South ...	Edwin Brett, and Jno. Russell Ross	463 10 0
131. Woodburne ...	Owen O'Reilly ...	29 3 4
132. Wordigworm ...	Wm. Sloane and R. J. Jeffray	166 13 4
133. Winniam ...	Dugald McPherson ...	66 13 4
134. Wilderness ...	Charles Rowe ...	13 6 8
135. Wym-wyn ...	Alexander Wilson ...	250 0 0
136. Yanac-a-yanac ...	Australian Mortgage Land and Finance Co.	200 0 0
137. Yan Yip ...	John Brown Broughton and James Affleck	62 10 0
138. Yan Yip North ...	John Brown Broughton and James Affleck	25 0 0
139. Yat Nat ...	James McColl ...	66 13 4
140. Yat Nat A. ...	James Blackwood and Robert Jonathan Jeffray	316 13 4
Under The Land Act 1869.		
141. Grantchester ...	Robt. Moffatt and Wm. Affleck	7 10 0
142. Lisdillen ...	Dond. and Nicol McLellan	10 0 0

RENTS OF RUNS.

NOTICE is hereby given that the Minister of Lands will, on Wednesday the 3rd day of July next, in the Board Room, Melbourne, at the hour of Eleven a.m., proceed in the order of the subjoined list to hear and decide on objections that may be raised to the proposed determinations of rent for the following runs.

A. J. SKENE,
Surveyor-General.

Office of Lands and Survey,
Melbourne, 19th June 1872.

Name of Run.	Name of Licensee.	Proposed Rent Half-yearly.	£ s. d.
<i>Ballarat District.</i>			
Wardy Yallock	J. and P. Russell	35	0 0
<i>Beechworth District.</i>			
Kiewa	J. Woodside	37	10 0
<i>Benalla District.</i>			
Arcadia	A. McMillan	85	0 0
Barjarg	D. Clifton	108	6 8
Eglinton	H. Johnstone	41	13 4
Goorambat (2)	Thos. Turnbull	116	13 4
Mount Pleasant B (1)	H. Johnstone	64	0 0
Noorlim East	William Sloane and Co.	31	8 4
Whitefield	J. Evans	41	18 0
Whitefield West	J. Evans	110	0 0
<i>Castlemaine District.</i>			
Bullock Creek Plains	C. Wilson	18	6 8
East Charlton	W. and J. Armstrong	78	11 2
Netty Yallock	D. Cameron	43	6 8
Spring Bank East	J. Halliday	180	9 10
Yeungroon	W. and J. Armstrong	65	3 4
<i>Echuca District.</i>			
Ardpatrick	A. B. and J. White	141	13 4
Campaspe River	J. Robertson	30	0 0
Mount Campbell	C. B. Davis	52	0 0
Rest Down Plains North	Boyd and Bell	51	5 0
Rest Down Plains West	Boyd and Bell	129	3 4
St. Germain's	Australian Mortgage, Land, and Finance Co.	210	2 4
Toolamba	J. Winter	108	6 8
Wharparella	R. J. Glass	116	0 0
Wyuna	Australian Mortgage, Land, and Finance Co.	253	1 8
Yarraberb	J. Wilson	25	0 0
<i>Gippsland South District.</i>			
Loyang	W. Whittakers	46	0 0
Woodside	P. C. Buckley	22	10 0
<i>Melbourne District.</i>			
Mount Ararat	J. Startup	15	0 0
<i>Ormeo District.</i>			
Cunyong	S. G. Watson	35	0 0
<i>Portland District.</i>			
Dergholm	Executors of C. Simson	240	0 0
Kangaroo	A. and D. McEachern	69	3 4
Mount Napier	J. Matheson	5	0 0
Rosenenth	Executors of C. Simson	94	8 6
Spring Bank	Holmes, White, and Co.	150	0 0
<i>Settled Districts.</i>			
Jack Rivulet	T. J. Connor	12	10 0
Monbolk	M. M. Nixon	7	10 0
Alberton sections	J. Gillion	37	10 0
Trenton Valley	H. Bodman	13	0 0
<i>Warrnambool District.</i>			
Dunmore	MacKnight and Irvine	22	10 4
<i>Wimmera East.</i>			
Carr's Plains	A. Dennis	35	0 0
Marnoo	M. Shanahan	133	6 8
Woodlands	J. and C. Wilson	430	0 0
Spring Bank West	J. Halliday	120	16 8
Wallaloo Creek	A. Anderson and Co.	94	3 4
Ashens	S. Wilson	270	0 0
St. Helens	S. Wilson	25	6 8
Longerenong	S. Wilson	105	3 4
Marina Downs	S. Wilson	116	13 4
Green Hills	S. Wilson	178	16 8
<i>Wimmera West District.</i>			
Allenvale	Executors of S. J. Davidson	220	16 8
Arapiles	A. Wilson	219	3 4
Muckindar	A. Wilson	281	13 4
Benveo	D. Macpherson	248	2 4
Brighton South	J. Quarterman and Co.	176	11 4
Buckle Kuppel	Australian Mortgage, Land, and Finance Co.	144	2 4
Concungella	Dalgaty, Ibbotson, and Co.	186	13 4
Ellerslie	Australian Mortgage, Land, and Finance Co.	134	14 0
Englefield	D. Robertson	96	13 4
Kadnook	A. Smith	120	16 8

RENTS OF RUNS—continued.

Name of Run.	Name of Licensee.	Proposed Rent Half-yearly.	£ s. d.
<i>Wimmera West District—continued.</i>			
Maryvale	R. Matheson	295	16 8
La Rose and Lexington	W. J. T. Clarke	620	0 0
Melville Forest	Australian Mortgage, Land, and Finance Co.	27	10 0
Mount Sturgeon No. 1	C. H. Armytage	66	13 4
Mount Sturgeon No. 2	C. H. Armytage	25	0 0
Fulham North	C. H. Armytage	433	6 8
Fulham South	C. H. Armytage	157	0 0
Newington	Thos. Jillett	125	0 0
Rich Avon East	Thos. Guthrie	245	13 4
Second Kout Narin	B. B. Broughton	269	0 0
Six-mile Creek	J. Wilson	60	16 8
Tallageira	Smith and Cattapach	252	1 8
Ulswater	J. Matheson	146	13 4
Wando Dale	Australian Mortgage, Land, and Finance Co.	19	16 8
Warranooke	Nicoll and Airey	293	6 8
Mooree	E. Willis	134	9 0
Koolomert	E. Willis	99	12 4
Wellat	E. Willis	49	3 2

LANDS TEMPORARILY RESERVED FROM SALE.

IN pursuance of the provisions of *The Land Act 1869* (33 Vict. No. 360, § 6 and 9): Notice is hereby given that the Governor, with the advice of the Executive Council, has reserved from sale, temporarily the lands hereinafter described, viz:—

Pursuant to Order of 17 June 1872.

MURMUGEE.—Site for Watering purposes. Two hundred acres, more or less, county of Bogong, parish of Murmungee: Commencing at a point on the south-western side of the road from Myrtleford to Beechworth, distant five chains southerly from the angle in the said road formed by the bearings S. 19° 40' E. and N. 45° 23' W.; bounded thence by lines bearing respectively west thirty-nine chains thirty-nine links, south forty-four chains eighty links, east forty-five chains, and north thirty-nine chains eighteen links; and thence by the road aforesaid bearing N. 45° 23' W. eight chains to the commencing point: as shown on the plans deposited at the Crown Lands Office, Melbourne.—(72.F.3675.)

J. J. CASEY,

Commissioner of Crown Lands and Survey.
Office of Lands and Survey,
Melbourne.

PROPOSED REVOCATION OF THE TEMPORARY RESERVATION OF LANDS.

IN pursuance of the provisions of *The Land Act 1869* (33 Vict. No. 360, § 6 and 9): Notice is hereby given that it is the intention of the Governor, with the advice of the Executive Council, to revoke the temporary reservation of the lands hereinafter referred to after the expiration of four weeks from the first publication of notice in each instance, viz:—

The following Notices were Gazetted 1st on 31 May 1872, pursuant to Orders of 27 May 1872.

GREEN HILLS.—The temporary reservation of twenty-one acres two roods and two perches of land, in the parish of Green Hills, as a site whence Limestone may be procured under license, by Order of 26th February 1872, is about to be revoked.—(71.B.22821.)

TARADALE.—The temporary reservation of seventy acres twenty-two perches of land, in the parish of Elphinstone, for Racing and other purposes of recreation, at Taradale, by Order of 18th April 1864, is about to be revoked.—(72.A.7777.)

WICKLIFFE.—The temporary reservation of six acres of land at Wickliffe, for Cemetery, by Order of the 23rd February 1863, is about to be revoked.—(72.F.5490.)

The following Notices were Gazetted 1st on 7 June 1872, pursuant to Orders of 4 June 1872.

MAMBOURIN.—The Order in Council of the 25th June 1866, temporarily reserving five acres of land in the parish of Mambourin for Watering purposes, is about to be revoked.—(72.E.10172.)

STRANGWAYS STATE FOREST.—The site temporarily reserved by Order of the 4th September 1871, for a State Forest in the parish of Strangways, containing about eight hundred acres of land, is about to be diminished by deducting therefrom the portion thereof comprised within the boundaries hereinafter described; and the said Order, so far as it affects or relates to that portion, is about to be revoked, viz:—Twenty-seven acres three roods seven perches, county of Talbot, parish of Strangways: Commencing at the south-east angle of Wm. McKay's licensed land, being a point on the north boundary of W. Martin's land; thence by the first-mentioned land bearing north nine chains ninety-eight links, east sixty-one links, north seven chains forty links, east thirteen chains, and north five chains fifty-eight links to the north boundary of the parish; thence by that boundary bearing east two chains; thence by a line bearing south twenty-two chains ninety-six links; and thence

by a line and Wm. Martin's land aforesaid bearing west fifteen chains sixty-one links to the commencing point.—(71.18140.—19 sec.)

The following Notice was Gazetted 1^o on 14 June 1872, pursuant to Orders of 6 June 1872.

YULECART.—The site temporarily reserved by Order of the 20th August 1866 for Watering purposes, containing nineteen acres three roods thirty perches of land, in the parish of Yulecart, being allotment 7 A of section 2, is about to be diminished by deducting therefrom the portion thereof comprised within the boundaries hereinafter described; and the said Order, so far as it relates to such portion, is about to be revoked.—Fourteen acres three roods, county of Normanby, parish of Yulecart, being portion of allotment 7 A of section 2: Commencing at the south-west angle of the allotment, being a point on the northern side of the road from Portland to Hamilton; thence by that road bearing N. 72° E. thirteen chains and N. 86° E. two chains thirty-three links; thence by lines bearing respectively north four chains fifty-one links, N. 65° 45' W. five chains forty-eight links, N. 82° W. six chains sixty links, and N. 18° 35' W. four chains to the Muddy Creek; thence by that Creek downwards to the east boundary of allotment 7, and thence by that allotment bearing south eighteen chains eighty links to the commencing point.—(71.5955/19 Sec.)

The following Notices were Gazetted 1^o on 21 June 1872, pursuant to Order of 17 June 1872.

EDDINGTON.—The site temporarily reserved by Order of the 27th April 1868 for the purpose of affording a supply of timber, being allotment 15 and part of allotment 8 of section 3, parish of Eddington, is about to be diminished by deducting therefrom the said allotment 15, the boundaries of which are hereinafter described; and the said Order so far as it affects or relates to that allotment is about to be revoked.—Five hundred and forty-four acres two roods twenty-nine perches, county of Talbot, parish of Eddington, being allotment 15 of section 3: Commencing at the north-west angle of the allotment; thence by allotment 8 bearing east seventy-eight chains; thence by a road bearing south sixty-eight chains ten links; thence by a road bearing west eight chains seventy-five links, S. 82° 23' W. thirty chains forty links, and N. 84° 27' W. thirty-nine chains sixteen links; and thence by a road bearing north sixty-eight chains ten links to the commencing point.—(72.F.10236.)

J. M. GRANT,

Commissioner of Crown Lands and Survey.

Lands and Survey Office,
Melbourne.

LANDS AT SANDHURST EXCEPTED FROM OCCUPATION FOR MINING PURPOSES.

IN pursuance of the provisions of *The Land Act 1869* (33 Vict. No. 360, § 9) and *The Mining Statute 1865* (29 Vict. No. 291, § 14): Notice is hereby given that the Governor, with the advice of the Executive Council, has, by Order of the 17th of June 1872, excepted from occupation for mining purposes, or for residence or business under any miner's right or business license, the portions of Crown lands hereinafter referred to, viz.:

The portions of Crown lands in the city of Sandhurst which were temporarily reserved by Orders in Council of the 10th of October 1864, the 17th of November 1869, and the 18th of January 1862, notices of which reservations were published in the *Government Gazette* of the 18th of October 1864, the 26th of November 1869, and the 28th of January 1862.

J. J. CASEY,

Commissioner of Crown Lands and Survey.

Lands and Survey Office,
Melbourne.

APPROACHING LAND SALES.

SALES of Crown Lands in Fee-simple to be held at the undermentioned places and dates, previously notified, viz.:

	No. of Gazette.		No. of Gazette.
Avoca—		Maryborough—	
Tuesday 16 July ...	34	Wednesday 17 July ...	34
Ballarat—		Melbourne—	
Monday 8 July ...	31	Tuesday 9 July ...	31
Beechworth—		Tuesday 16 July ...	34
Friday 5 July ...	30	Rosedale—	
Benalla—		Thursday 11 July ...	31
Tuesday 2 July ...	30	Sandhurst—	
Camperdown—		Tuesday 2 July ...	30
Tuesday 16 July ...	34	Tuesday 9 July ...	31
Geelong—		Wednesday 10 July ...	31
Tuesday 9 July ...	31	St. Arnaud—	
Echuca—		Tuesday 2 July ...	30
Tuesday 2 July ...	30	Stawell—	
Wednesday 3 July ...	30	Friday 5 July ...	30
Hamilton—		Warrnambool—	
Wednesday 3 July ...	29	Tuesday 16 July ...	34
Friday 5 July ...	30	Wodonga—	
Monday 8 July ...	30	Tuesday 2 July ...	30
Wednesday 10 July ...	30		

Lands and Survey Office, Melbourne.

No. 37.—JUNE 21, 1872.—2.

SALE (No. 3444) OF CROWN LANDS IN FEE-SIMPLE AT MELBOURNE, ON 23RD JULY 1872.

To be conducted by THE LAND OFFICER.

IN pursuance of the thirty-fifth section of *The Land Act 1869*, the Board of Land and Works doth hereby give notice that a public auction will be holden at TWO o'clock of Tuesday the twenty-third day of July next, at the Auction Rooms of Messrs. GEMMELL, TUCKETT, AND CO., Collins street west, Melbourne, for the sale of Crown lands in fee-simple.

Such lands will be offered in the lots hereinafter specified, at the upset price fixed to each lot respectively, and will be sold in fee-simple.

A deposit of one-half the price at which each lot is sold must be paid by the purchaser at the time of sale, and all such payments shall be made only in gold, silver, bank notes, or in cheques approved by the Land Officer, and the residue of such price must be paid within one month from that time.

TOWN LOTS.

HOTHAM, COUNTY OF BOURKE, PARISH OF NORTH MELBOURNE.

Fronting O'Shanassy street.

Upset price 2l. per foot.

- Lot 1. Allotment 47, section 77 n, 15 l-10p.
- Lot 2. Allotment 48, section 77 n, 15 l-10p.
- Lot 3. Allotment 49, section 77 n, 15 l-10p.
- Lot 4. Allotment 50, section 77 n, 15 l-10p.
- Lot 5. Allotment 51, section 77 n, 15 l-10p.
- Lot 6. Allotment 52, section 77 n, 18 l-10p.

ST. KILDA, COUNTY OF BOURKE, PARISH OF PRAHRAN.

At West St. Kilda, facing Park road.

Upset price 300l. per acre.

- Lot 7. Allotment 6 A, section 4, 1r.
- Lot 8. Allotment 6 n, section 4, 1r.
- Lot 9. Allotment 7 A, section 4, 1r.
- Lot 10. Allotment 7 n, section 4, 1r.
- Lot 11. Allotment 8 A, section 4, 1r.
- Lot 12. Allotment 8 n, section 4, 1r.
- Lot 13. Allotment 9 A, section 4, 1r.
- Lot 14. Allotment 9 n, section 4, 1r.

ELTHAM, COUNTY OF EVELYN, PARISH OF NILLEMBIK.

In the township of Eltham, on the Diamond Creek.

Upset price 8l. per acre.

- Lot 15. Allotment 2, section 10, 2r. 23p.
- Lot 16. Allotment 3, section 10, 2r. 18p.
- Lot 17. Allotment 4, section 10, 2r.
- Lot 18. Allotment 5, section 10, 2r.
- Lot 19. Allotment 6, section 10, 2r.
- Lot 20. Allotment 7, section 10, 2r.
- Lot 21. Allotment 8, section 10, 2r.
- Lot 22. Allotment 9, section 10, 2r.
- Lot 23. Allotment 10, section 10, 2r.
- Lot 24. Allotment 11, section 10, 3r. 10p.

RYE, COUNTY OF MORNINGTON, PARISH OF NEPEAN.

In the township of Rye, on the Bay.

Upset price 4l. per acre.

- Lot 25. Allotment 10, section 7, 2a. 1r. 24p.

SUBURBAN LOTS.

COUNTY OF BOURKE, PARISH OF HOLDEN.

At the Gap.

Upset price 4l. per acre.

- Lot 26. Allotment 97, 12a. 0r. 18p.

SPECIAL LOTS.

CARLSRUHE, COUNTY OF DALHOUSIE, PARISH OF CARLSRUHE.

In the township of Karlsruhe, at the holdings of Messrs. James Ramsdale and William Harper.

Upset price 3l. per acre.

- Lot 27. Allotment —, 4a. 3r. Valuation 27l. 10s.
- Lot 28. Allotment —, 4a. 3r. 8p. Valuation 25l.

SUBURBAN LOT.

COUNTY OF BOURKE, PARISH OF BOROONDARA.

Adjoining the Church of England, at Camberwell.

Upset price 40l. per acre.

- Lot 29. Allotment part 113, 2a. 1r. 30p.

J. J. CASEY,
President.

Office of the Board of Land and Works,
Melbourne.

SALE (No. 3445) OF CROWN LANDS IN FEE-SIMPLE AT SANDHURST, ON 26TH JULY 1872.

To be conducted by A. REYNELL, Esq., Land Officer.

IN pursuance of the thirty-fifth section of *The Land Act 1869*, the Board of Land and Works doth hereby give notice that a public auction will be holden at ELEVEN o'clock of Friday the Twenty-sixth day of July next, at the Auction Rooms of Messrs. L. Macpherson and Co., Sandhurst, for the sale of Crown lands in fee-simple.

Such lands will be offered in the lots hereinafter specified, at the upset price fixed to each lot respectively, and will be sold in fee-simple.

A deposit of one-half the price at which each lot is sold must be paid by the purchaser at the time of sale, and all such pay-

ments shall be made only in gold, silver, bank notes, or in cheques approved by the Land Officer, and the residue of such price must be paid within one month from that time.

TOWN LOTS.

SANDHURST, COUNTY OF BENDIGO, PARISH OF SANDHURST.
In High street.

Lot 1. Allotment 2, section 33 A, 11 8-10p. Valuation 65l.
Off Melvor road.

Lot 2. Allotment 7, section 42 C, 1r. 25p.
Off Bayne street.

Lot 3. Allotment 10, section 50 C, 1r. 8p. Valuation 80l.
In Calvin street.

Lot 4. Allotment 13, section 62 C, 26 1/2p. Valuation 250l.
In Cemetery road.

Lot 5. Allotment 13, section 80 C, 1r. 18 2-10p. Valuation 300l.
At Kangaroo Flat.

Lot 6. Allotment 87, section D, 1r. 8p.
In Harney street.

Lot 7. Allotment 48 A, section E, 20p. Valuation 100l.
On the White Hills road.

Lot 8. Allotment 113, section E, 1r. Valuation 10l.
At Ironbark.

Lot 9. Allotment 136, section K, 36p. Valuation 600l.
In Valentine street.

Lot 10. Allotment 162, section K, 1r. 8p. Valuation 550l.
At Ironbark.

Lot 11. Allotment 275, section K, 82p. Valuation 300l.
At Kangaroo Flat, off Lockwood road.

Lot 12. Allotment 18, section 1, 1r. 4p. Valuation 30l.
In Main road.

Lot 13. Allotment 15, section 15, 28p. Valuation 300l.
Off Lockwood road.

Lot 14. Allotment 4, section 16, 1r. Valuation 140l.
ASCOT, COUNTY OF BENDIGO, PARISH OF SANDHURST.

In the township of Ascot.

Lot 15. Allotment 2, section 12, 1r. 10p.

Lot 16. Allotment 3, section 12, 36p.

Lot 17. Allotment 4, section 12, 1r. 15 8-10p.

Lot 18. Allotment 5, section 12, 29p.

Lot 19. Allotment 6, section 12, 1r.

Lot 20. Allotment 7, section 12, 82 7-10p.

Lot 21. Allotment 8, section 12, 1r. 13 8-10p.

Lot 22. Allotment 10, section 12, 29 1/2p.

COUNTY OF BENDIGO, PARISH OF NERRING.

At Eaglehawk, in Hodgson street.

Lot 23. Allotment 4, section 19 B, 1r. Valuation 130l.

In Growler's street.

Lot 24. Allotment 14, section 21 B, 1r. 9p.

Lot 25. Allotment 15, section 21 B, 1r. 6p.

Lot 26. Allotment 16, section 21 B, 1r. 12p. Valuation 8l.

SUBURBAN LOTS.

COUNTY OF BENDIGO, PARISH OF SANDHURST.

Off Melvor road.

Lot 27. Allotment 157, 1a. 0r. 13p.

LOCKWOOD, COUNTY OF BENDIGO, PARISH OF LOCKWOOD.

In the township of Lockwood.

Lot 28. Allotment 23, section 29, 18a. 1r. 10 1/2p.

Lot 29. Allotment 24, section 29, 2a. 3r. 19 2-10p.

Lot 30. Allotment 25, section 29, 2a. 3r. 19 2-10p.

COUNTRY LOTS.

COUNTY OF BENDIGO, PARISH OF MARONG.

On Myers Creek.

Lot 31. Allotment 113, 6a. 1r. 25 1/2p.

COUNTY OF BENDIGO, PARISH OF JARGLAN.

About thirty-four miles north-west of Sandhurst.

Upset price 1l. per acre.

Lot 32. Allotment 3, 33a. 1r. 14p.

J. J. CASEY,
President.

Office of the Board of Land and Works,
Melbourne.

SALE (No. 3446) OF CROWN LANDS IN FEE-SIMPLE
AT SANDHURST, ON 30TH JULY 1872.

To be conducted by A. REYNELL, Esq., Land Officer.

IN pursuance of the thirty-fifth section of *The Land Act 1869*, the Board of Land and Works doth hereby give notice that a public auction will be holden at ELEVEN o'clock of Tuesday the thirtieth day of July next, at the Auction Rooms of Messrs. L. Macpherson and Co., Sandhurst, for the sale of Crown lands in fee-simple.

Such lands will be offered in the lots hereinafter specified, at the upset price fixed to each lot respectively, and will be sold in fee-simple.

A deposit of one-half the price at which each lot is sold must be paid by the purchaser at the time of sale, and all such payments shall be made only in gold, silver, bank notes, or in cheques approved by the Land Officer, and the residue of such price must be paid within one month from that time.

TOWN LOTS.

SANDHURST, COUNTY OF BENDIGO, PARISH OF SANDHURST.
In High street.

Lot 1. Allotment 1, section 34 A, 20 8-10p. Valuation 60l.
In Barnard street.

Lot 2. Allotment 7 B, section 56 B, 25p. Valuation 100l.

Lot 3. Allotment 2, section 48 C, 87 6-10p. Valuation 160l.

Lot 4. Allotment 9, section 54 C, 1r. 14 1-10p. Valuation 220l.

Lot 5. Allotment 4 A, section 117 C, 29 9-10p. Valuation 180l.

Lot 6. Allotment 111, section E, 1r. One month allowed to remove improvements.

Lot 7. Allotment 245, section E, 17 6-10p. Valuation 200l.

Lot 8. Allotment 86, section H, 1r. Valuation 120l.

Lot 9. Allotment 87, section H, 1r. Valuation 30l.

Lot 10. Allotment 213, section H, 1r. 13 4-10p. Valuation 100l.

Lot 11. Allotment 319, 320, section H, 2r. Valuation 150l.

Lot 12. Allotment 13 A, section K, 1r. 2p. Valuation 150l.

Lot 13. Allotment 13 A, section K, 1r. 5p. Valuation 100l.

Lot 14. Allotment 234, section K, 1r. Valuation 160l.

Lot 15. Allotment 313, section K, 38p. Valuation 250l.

Lot 16. Allotment 286, section M, 1r. Valuation 90l.

COUNTY OF BENDIGO, PARISH OF NERRING.

AT EAGLEHAWK.

In the Whipstick road.

Lot 17. Allotment 2, section 19 B, 1r. 6 1/2p. Valuation 60l.

Lot 18. Allotment 2, section 21 B, 1r. 27p. Valuation 60l.

LAANECORIE, COUNTY OF BENDIGO, PARISH OF LAANECORIE.

In the township of Laanecorie.

Lot 19. Allotment 2, section 8, 28p. Valuation 100l.

Lot 20. Allotment 1, section 9, 1r. 7p. Valuation 25l.

Lot 21. Allotment 3, section 9, 2r. 15p. Valuation 30l.

Lot 22. Allotment 4, section 9, 1r. 38p. Valuation 200l.

Lot 23. Allotment 5, section 9, 1r. 12p. Valuation 40l.

ASCOT, COUNTY OF BENDIGO, PARISH OF SANDHURST.

In the township of Ascot.

Lot 24. Allotment 1, section 12, 3a. 1r. 5p.

COUNTY OF BENDIGO, PARISH OF SANDHURST.

At the White Hills, near the Racecourse.

Lot 25. Allotment 1, section 21, 2r.

SUBURBAN LOT.

COUNTY OF BENDIGO, PARISH OF NERRING.

*At Myers' Flat, near Fitzpatrick's.*Upset price 3*l*. per acre.Lot 26. Allotment 49 A, 5a. 0*r*. 6*p*.J. J. CASEY,
President.Office of the Board of Land and Works,
Melbourne.SALE (No. 3447) OF CROWN LANDS IN FEE-SIMPLE
AT SANDHURST, ON 31st JULY 1872.*To be conducted by A. REYNELL, Esq., Land Officer.*

IN pursuance of the thirty-fifth section of *The Land Act 1869*, the Board of Land and Works doth hereby give notice that a public auction will be holden at ELEVEN o'clock of Wednesday the thirty-first day of July next, at the Auction Rooms of Messrs. L. Macpherson and Co., Sandhurst, for the sale of Crown Lands in fee-simple.

Such lands will be offered in the lots hereinafter specified, at the upset price fixed to each lot respectively, and will be sold in fee-simple.

A deposit of one-half the price at which each lot is sold must be paid by the purchaser at the time of sale, and all such payments shall be made only in gold, silver, bank notes, or in cheques approved by the Land Officer, and the residue of such price must be paid within one month from that time.

TOWN LOTS.

SANDHURST, COUNTY OF BENDIGO, PARISH OF SANDHURST.

*In Alley street.*Upset price 50*l*. per acre.Lot 1. Allotment 199, section A, 1*r*. 13*p*. Valuation 150*l*.*In High street.*Upset price 50*l*. per acre.Lot 2. Allotment 1 A, section 29 A, 64*p*. Valuation 80*l*.Lot 3. Allotment 1 B, section 29 A, 84*p*. Valuation 80*l*.Lot 4. Allotment 1, section 34 A, 20 8-10*p*. Valuation 120*l*.Lot 5. Allotment 1, section 38 A, 14*p*. Valuation 80*l*.Upset price 25*l*. per acre.Lot 6. Allotment 2, section 38 A, 16*p*.Upset price 50*l*. per acre.Lot 7. Allotment 3, section 38 A, 20*p*. Valuation 50*l*.Lot 8. Allotment 4, section 38 A, 20*p*. Valuation 125*l*.Lot 9. Allotment 5, section 38 A, 24*p*. Valuation 120*l*.*In Barnard street.*Upset price 50*l*. per acre.Lot 10. Allotment 2, section 60 B, 1*r*. Valuation 200*l*.*In Burnell street.*Upset price 50*l*. per acre.Lot 11. Allotment 19, section 20 C, 1*r*. Valuation 200*l*.*In Baxter street.*Upset price 50*l*. per acre.Lot 12. Allotment 9 A, section 22 C, 224*p*. Valuation 65*l*.Lot 13. Allotment 9 B, section 22 C, 174*p*. Valuation 80*l*.Lot 14. Allotment 10 A, section 22 C, 174*p*. Valuation 70*l*.Lot 15. Allotment 8, section 23 C, 1*r*. Valuation 120*l*.*Off Nolan street.*Upset price 25*l*. per acre.Lot 16. Allotment 14, section 50 C, 1*r*. 8*p*.Lot 17. Allotment 15, section 50 C, 1*r*. 6*p*.*In Bayne street.*Upset price 50*l*. per acre.Lot 18. Allotment 39, section 50 C, 1*r*. 7*p*. Valuation 180*l*.*Off Bridge street.*Upset price 50*l*. per acre.Lot 19. Allotment 3 A, section 55 C, 25 9-10*p*. Valuation 60*l*.Lot 20. Allotment 4 A, section 55 C, 12 9-10*p*. Valuation 80*l*.*In McCrae street.*Upset price 25*l*. per acre.Lot 21. Allotment 8, section 56 C, 1*r*.Lot 22. Allotment 9, section 56 C, 1*r*.Upset price 50*l*. per acre.Lot 23. Allotment 5, section 57 C, 334*p*. Valuation 40*l*.*In Graham street.*Upset price 50*l*. per acre.Lot 24. Allotments 18, 19, section 98 C, 2*r*. Valuation 145*l*.*In Rodney street.*Upset price 25*l*. per acre.Lot 25. Allotment 7, section 101 C, 1*r*. 16*p*.Lot 26. Allotment 8, section 101 C, 1*r*. 84*p*.*In Echuca street.*Upset price 25*l*. per acre.Lot 27. Allotment 9, section 101 C, 1*r*. 29*p*.Lot 28. Allotment 10, section 101 C, 1*r*. 31*p*.Lot 29. Allotment 2, section 105 C, 2*r*. 17*p*.Lot 30. Allotment 3, section 105 C, 1*r*. 26*p*.*In Malcolm street.*Lot 31. Allotment 4, section 105 C, 1*r*. 33*p*.*In Duncan street.*Lot 32. Allotment 5, section 105 C, 8*r*. 2*p*.*In Hargreaves street.*Upset price 50*l*. per acre.Lot 33. Allotment 16, section 127 C, 27 2-10*p*. Valuation 275*l*.*On the White Hills road.*Lot 34. Allotment 315, section E, 1*r*. Valuation 25*l*.*In Bridge street.*Upset price 25*l*. per acre.Lot 35. Allotment 318, section E, 4*p*.Upset price 50*l*. per acre.Lot 36. Allotment 319, section E, 22 8-10*p*. Valuation 70*l*.Lot 37. Allotment 320, section E, 18 2-10*p*. Valuation 70*l*.*At Back Creek.*Lot 38. Allotment 85, section H, 1*r*. Valuation 40*l*.Lot 39. Allotment 86, section H, 1*r*. Valuation 40*l*.*In Cemetery road.*Upset price 25*l*. per acre.Lot 40. Allotment 327, section H, 1*r*.*In Williamson street.*Upset price 50*l*. per acre.Lot 41. Allotment 326, section H, 1*r*. Valuation 35*l*.*In Valentine street.*Lot 42. Allotment 143 A, section K, 1*r*. 8*p*. Valuation 150*l*.*In Arnold street.*Lot 43. Allotments 803, 804, section K, 2*r*. Valuation 300*l*.

COUNTY OF BENDIGO, PARISH OF NERRING.

AT EAGLEHAWK.

*In Sailor's Gully road.*Upset price 16*l*. per acre.Lot 44. Allotment 8, section 3 B, 1*r*.Lot 45. Allotment 6, section 5 B, 1*r*.*In Crowler's street.*Lot 46. Allotment 7, section 5 B, 85 2-10*p*.

HUNTLY, COUNTY OF BENDIGO, PARISH OF HUNTLY.

*In Burgoyne street.*Upset price 4*l*. per acre.Lot 47. Allotment 6, 1a. 0*r*. 32*p*.J. J. CASEY,
President.Office of the Board of Land and Works,
Melbourne.SALE (No. 3448) OF CROWN LANDS IN FEE-SIMPLE
AT TALBOT, ON 23rd JULY 1872.*To be conducted by the RECEIVER AND PAYMASTER.*

IN pursuance of the thirty-fifth section of *The Land Act 1869*, the Board of Land and Works doth hereby give notice that a public auction will be holden at ELEVEN o'clock of Tuesday the twenty-third day of July next, at the Court House, Talbot, for the sale of Crown Lands in fee-simple.

Such lands will be offered in the lots hereinafter specified at the upset price fixed to each lot respectively, and will be sold in fee-simple.

A deposit of one-half the price at which each lot is sold must be paid by the purchaser at the time of sale, and all such payments shall be made only in gold, silver, bank notes, or in cheques approved by the Land Officer, and the residue of such price must be paid within one month from that time.

TOWN LOTS.

TALBOT, COUNTY OF TALBOT, PARISH OF AMHERST.

*In the township of Talbot.*Upset price 10*l*. per acre.Lot 1. Allotment 13, section 1 B, 1a. Valuation 1*l*.Upset price 12*l*. per acre.Lot 2. Allotment 8, section K 2, 1*r*. 31*p*.Upset price 16*l*. per acre.Lot 3. Allotment 1, section 24 A, 1*r*. 9 4-5*p*. Valuation 45*l*.Lot 4. Allotment 9, section 25 A, 1*r*. Valuation 1*l*.Upset price 12*l*. per acre.Lot 5. Allotment 2, section 29 B, 26 4-5*p*.Lot 6. Allotment 3, section 29 B, 26 4-5*p*.Upset price 16*l*. per acre.Lot 7. Allotment R, section 2, 24*p*. Valuation 15*l*.

SUBURBAN LOTS.

COUNTY OF TALBOT, PARISH OF AMHERST.

*Near the township of Talbot.*Upset price 4*l*. per acre.Lot 8. Allotment 1, section O, 1a. 1*r*. 18*p*.Lot 9. Allotment 4, section O, 1a. 3*r*. 22*p*.Lot 10. Allotment 5, section O, 2a. 2*r*. 7*p*.*Near the Talbot Racecourse.*Upset price 3*l*. per acre.Lot 11. Allotment 13 A, section 2 C, 4a. 3*r*. 32*p*. Valuation 79*l*.

At the residence sites of Messrs. T. Pollard and E. Paynter, near the Talbot cemetery.

Upset price 2l. 10s. per acre.
Lot 12. Allotment 1 A, section 2, 1a. 3r. 23p. Valuation 72l.
Lot 13. Allotment 2 A, section 2, 5a. Valuation 117l.

At the Hotel, site of Mr. John Howard, Kangaroo Flat.

Upset price 3l. per acre.
Lot 14. Allotment 20, section D, 5a. 0r. 3p. Valuation 195l.
About two miles and a half south of the Talbot Racecourse, and at the residence sites of Messrs. John Bruce, Wm. Hogg, and Wm. Hood.

Upset price 2l. 10s. per acre.
Lot 15. Allotment 1, section 2 D, 5a. 0r. 1p. Valuation 107l.
Lot 16. Allotment 2, section 2 D, 5a. 0r. 27p. Valuation 100l.
Upset price 1l. 10s. per acre.
Lot 17. Allotment 3, section 2 D, 5a. 1r. 18p.
Upset price 2l. 10s. per acre.
Lot 18. Allotment 4, section 2 D, 7a. Valuation 52l.

COUNTY OF TALBOT, PARISH OF EGLINTON.

Near Neave's Brewery, two miles east from Talbot.

Upset price 10l. per acre.
Lot 19. Allotment 32, section 1, 1r. 32p. Valuation 50l.
Lot 20. Allotment 33 A, section 1, 15 8-10p. Valuation 30l.

COUNTY OF TALBOT, PARISH OF LILLICUR.

From Evansford to Talbot, at the residence site of Mr. J. R. Walker.

Upset price 2l. 10s. per acre.
Lot 21. Allotment B, 2a. Valuation 20l.

COUNTY OF GLADSTONE, PARISH OF GLENMONA.

Near Homebush.

Upset price 4l. per acre.
Lot 22. Allotment 8, section 1, 1a. 0r. 4p.

SPECIAL LOT.

COUNTY OF TALBOT, PARISH OF EGLINTON.

At the holding of Mr. Norman McLeod.

Upset price 1l. per acre.
Lot 23. Allotment 5, section 7 A, 67a. 1r. 13p. Valuation 20l.
Norman McLeod; valuation 157l. 10s. Alex. Buchanan.

J. J. CASEY,
President.

Office of the Board of Land and Works,
Melbourne.

SALE (No. 3421) OF CROWN LANDS IN FEE-SIMPLE AT BEECHWORTH, ON 5TH JULY 1872.

WITH reference to the notification contained in the *Government Gazette* of the 31st ultimo, relative to a sale of certain Crown lands to be held at Beechworth on the 5th proximo: Notice is hereby given that lot 54 has been withdrawn from sale.

J. J. CASEY,
President of the Board of Land and Works.

Lands and Survey Office,
Melbourne, 20th June 1872.

SALE (No. 3425) OF CROWN LANDS IN FEE-SIMPLE AT HAMILTON, ON 3RD JULY 1872.

WITH reference to the notification contained in the *Government Gazette* of the 31st ultimo, relative to a sale of certain Crown lands to be held at Hamilton on the 3rd proximo: Notice is hereby given that lots 6 and 7 have been withdrawn from sale.

J. J. CASEY,
President of the Board of Land and Works.

Lands and Survey Office,
Melbourne, 20th June 1872.

SALE (No. 3426) OF CROWN LANDS IN FEE-SIMPLE AT HAMILTON, ON 5TH JULY 1872.

WITH reference to the notification contained in the *Government Gazette* of the 31st ultimo, relative to a sale of certain Crown lands to be held at Hamilton on the 5th proximo: Notice is hereby given that lots 1 to 6 inclusively, and 18, have been withdrawn from sale.

J. J. CASEY,
President of the Board of Land and Works.

Lands and Survey Office,
Melbourne, 20th June 1872.

SALE (No. 3427) OF CROWN LANDS IN FEE-SIMPLE AT HAMILTON, ON 8TH JULY 1872.

WITH reference to the notification contained in the *Government Gazette* of the 31st ultimo, relative to a sale of certain Crown lands to be held at Hamilton on the 8th proximo: Notice is hereby given that lots 4, 5 and 44 to 48 inclusively have been withdrawn from sale.

J. J. CASEY,
President of the Board of Land and Works.

Lands and Survey Office,
Melbourne, 20th June 1872.

SALE (No. 3428) OF CROWN LANDS IN FEE-SIMPLE AT HAMILTON, ON 10TH JULY 1872.

WITH reference to the notification contained in the *Government Gazette* of the 31st ultimo, relative to a sale of certain Crown lands to be held at Hamilton on 10th proximo: Notice is hereby given that lots 21, 22, 24, and 30 have been withdrawn from sale.

J. J. CASEY,

President of the Board of Land and Works.

Lands and Survey Office,
Melbourne 20th June 1872.

SALE (No. 3430) OF CROWN LANDS IN FEE-SIMPLE AT ST. ARNAUD, ON 2ND JULY 1872.

WITH reference to the notification contained in the *Government Gazette* of the 31st ultimo, relative to a sale of certain Crown lands to be held at St. Arnaud on the 2nd proximo: Notice is hereby given that lots 1, 4, and 12 to 23 inclusively have been withdrawn from sale.

J. J. CASEY,

President of the Board of Land and Works.

Lands and Survey Office,
Melbourne, 20th June 1872.

SALE (No. 3433) OF CROWN LANDS IN FEE-SIMPLE AT BALLARAT, ON 8TH JULY 1872.

WITH reference to the notification contained in the *Government Gazette* of the 7th instant, relative to a sale of certain Crown lands to be held at Ballarat on the 8th proximo: Notice is hereby given that lot 5 has been withdrawn from sale.

J. J. CASEY,

President of the Board of Land and Works.

Lands and Survey Office,
Melbourne, 20th June 1872.

PUBLIC CEMETERY.

ABSTRACTS of the Accounts of Trustees of a Public Cemetery, published pursuant to the provisions of *The Cemeteries Statute 1864* (27 Vict. No. 201, § 28).

Public Works Office,
Melbourne.

BLANKET FLAT CEMETERY.

2nd June 1865 to 31st December 1871.

RECEIPTS.			
Fees for graves, &c.	£4 0 0
Government grant	40 0 0
Other sources of income	21 8 6
			£65 8 6
EXPENDITURE.			
Office expenses	£6 18 6
Works	54 0 6
Balance	4 4 6
			£65 8 6

Declared at Daylesford, the 5th day of June 1872, before—
Edwin Stillings, J.P., } by { J. H. JOHNSTON,
LOUIS TIGNINI,
H. J. SOUTHWOOD,
Trustees.

WEEKLY ABSTRACT OF BIRTHS AND DEATHS.

ABSTRACT of Births and Deaths registered in the Metropolitan and Suburban Registration Districts during the week ending 15th June 1872.

District.	Deputy Registrar.	Births.	Deaths.
Boroondara	J. D. Bragge	1	2
Brighton	S. P. Simmonds	3	3
Brunswick	Joseph George	4	1
Collingwood	M. E. Mortimer	34	14
Flemington	James Gibson	2	1
Footscray	J. C. C. Schild	7	0
Kew	E. Barnard	1	0
Melbourne (South)	Ellen Prendergast	9	17
Melbourne (North)	G. F. Nagle	46	21
Melbourne (West)	J. W. Arman	5	8
Frazer	A. F. White	8	4
Richmond	E. J. Croker	10	6
Sandridge	Andrew Plummer	2	0
Emerald Hill	Andrew Plummer	16	4
South Yarra	J. Turner	No return.	
St. Kilda	F. T. Van Hemert	2	8
Williamstown	Jane A. Burke	5	0
		150	79

All the districts are reported upon favorably, both in regard to sickness and mortality.

WILLIAM HENRY ARCHER,
Registrar-General.

Registrar-General's Office,
Melbourne, 19th June 1872.

APPLICATIONS FOR MINING LEASES.

IN pursuance of the Act of Parliament No. 291, section 41, it is hereby notified that, after the expiration of one month from the date hereof, it is intended to grant Leases of the portions of ground undermentioned, subject to such excisions, modifications, and reservations as may be necessary.

Office of Mines,
Melbourne, 21st June 1872.

Mining District.	No. of Applicants.	Names of Applicants, and style under which the business shall be carried on.	No. of Lease.	Approximate Area of Ground applied for.	Amount of Money proposed to be invested, and in what manner the land is to be worked.	Minimum number of men to be employed when commencing operations, also subsequently when in full work.	Precise locality and time of commencing operations.	Term of Lease, and General Remarks.
Castlemaine	256	T. Durant. "Loddon River Co."	1356	A. R. P. 13 0 19	£10,000. Labor and machinery	First six months two men, subsequently six men	River Loddon. On grant of lease	15 years.
Maryborough	185	D. Spence	1357	16 0 16	£950	First six months two men, subsequently eight men	Donovan's Creek. On grant of lease	15 years.
	361	J. Williams. "Southern Crown Quartz Mining Co."	1527	17 2 37	£5000. Manual labor and machinery	First six months two men, subsequently nine men	Welshman's Reef. On grant of lease	15 years.
	18	D. Stavely. "Himalaya Gold Mining Co."	1601	32 2 7	£3000. Steam machinery	First six months two men, subsequently sixteen men	Majorca. On grant of lease	15 years.
	208	A. Tornaros. "Marathon Quartz Mining Co."	1602	6 3 25	£3000. Manual labor, horse power, and machinery	First six months two men, subsequently four men	St. Arnaud. On grant of lease	15 years.

MINING LEASES; ETC.

THE Mining Leases, &c., of which the dates and terms, with the lessees' names, extent of ground leased, and annual rent reserved, are as undermentioned, have, unless otherwise specified in the note at foot, been forwarded to the wardens, offices at the places respectively named. Unless the lessees attend at the proper time to execute, the leases not executed will be liable to forfeiture.

ARARAT DISTRICT—PLEASANT CREEK DIVISION.

No. 528, dated 7th June 1872; 15 years; W. M. Acheson; 9a. 3r. 25p.; £9 8s. 2d.

BALLARAT DISTRICT—BALLARAT DIVISION.

No. 878, dated 12th June 1872; 15 years; W. E. Ivey; 13a. 0r. 11p.; £13 1s. 6d.

SMYTHE'S CREEK DIVISION.

No. 892, dated 13th June 1872; 15 years; C. Grining and J. Benson; 14a. 2r. 11p.; £14 11s. 6d.

No. 893, dated 13th June 1872; 15 years; R. Robinson; 9a. 3r. 4p.; £9 15s. 6d.

BEECHWORTH DISTRICT—GOULBURN (WOOD'S POINT) DIVISION.

No. 1435, dated 13th June 1872; 15 years; the Sir John Franklin Quartz Gold Mining Company (registered); 8a. 3r. 19p.; £8 17s. 6d.

CASTLEMAINE DISTRICT—CASTLEMAINE DIVISION.

No. 934, dated 7th June 1872; 15 years; R. Lockhart; 3a. 1r.; £3 5s.

No. 981, dated 7th June 1872; 15 years; W. Rowe; 9a. 2r. 25p.; £9 18s. 2d.

No. 1006, dated 7th June 1872; 15 years; J. Finch and D. B. Ramsay; 24a. 0r. 80p.; £24 3s. 10d.

No. 1047, dated 11th June 1872; 15 years; J. Collings; 1a. 3r. 29p.; £1 18s. 8d.

No. 1099, dated 11th June 1872; 15 years; J. H. Holman and Henry London; 6a. 3r. 10p.; £6 16s. 4d.

*No. 1101, dated 12th June 1872; 15 years; H. Brunier; 13a. 1r. 10p.; £13 6s. 4d.

No. 1102, dated 12th June 1872; 15 years; D. Bresnahan and V. Hall; 12a. 3r. 1p.; £12 15s. 2d.

No. 1111, dated 11th June 1872; 15 years; S. Stephens; 7a. 2r. 8p.; £7 11s.

No. 1112, dated 11th June 1872; 15 years; The Standard Gold Mining Company (registered); 3a. 1r. 14p.; £3 6s. 10d.

No. 1118, dated 11th June 1872; 15 years; J. Gass; 2a. 2r. 10p.; £2 11s. 4d.

No. 1188, dated 11th June 1872; 15 years; W. Plain, junior, H. Rowley, senior, and J. Gresty; 7a. 3r. 4p.; £7 15s. 6d.

No. 1253, dated 7th June 1872; 15 years; T. Bissett, E. Pringle, and J. Scouller; 10a. 0r. 19p.; £10 2s. 6d.

No. 1323, dated 13th June 1872; 15 years; G. Gray; 8a. 1r. 12p.; £8 6s. 6d.

FRYER'S CREEK DIVISION.

No. 1015, dated 13th June 1872; 15 years; A. Stacey, P. Rowe, and W. Randall; 15a. 1r. 32p.; £15 9s.

No. 1149, dated 7th June 1872; 15 years; B. Edhouse and F. Edhouse; 17a. 1r. 22p.; £17 7s. 10d.

No. 1241, dated 7th June 1872; 15 years; W. E. Richards, W. Halford, J. W. Burnett, and J. W. Grierson; 15a. 3r. 31p.; £15 19s.

No. 1295, dated 7th June 1872; 15 years; P. McHardy and S. Jenkins; 16a. 1r. 16p.; £16 7s.

No. 1326, dated 13th June 1872; 15 years; H. Tate; 19a. 0r. 82p.; £19 4s.

TARRANGOWER DIVISION.

*No. 967, dated 11th June 1872; 15 years; J. Stead; 4a. 2r. 35p.; £4 14s. 6d.

No. 1309, dated 7th June 1872; 15 years; The Independent Quartz Mining Company (registered); 12a. 2r. 29p.; £12 13s. 8d.

ST. ANDREW'S DIVISION.

†No. 1261, dated 13th June 1872; 15 years; The Evelyn Tunnel Gold Mining Company (registered); 49a. 3r. 37p.; £49 19s. 8d.

HEPBURN DIVISION.

No. 997, dated 12th June 1872; 15 years; W. G. Hart; 18a. 0r. 13p.; £18 1s. 8d.

No. 1290, dated 7th June 1872; 15 years; C. Middleton; 22a. 0r. 29p.; £22 3s. 8d.

GIPPSLAND DISTRICT—JERICHO DIVISION.

No. 278, dated 12th June 1872; 15 years; P. Corrigan; 5a. 1r. 23p.; £5 8s.

STRINGER'S CREEK DIVISION.

No. 294, dated 13th June 1872; 15 years; J. Hudson; 22a. 2r. 8p.; £22 11s.

No. 295, dated 13th June 1872; 15 years; L. P. Staff; 11a. 0r. 39p.; £11 5s.

MARYBOROUGH DISTRICT—TARNAGULLA DIVISION.

No. 1443, dated 7th June 1872; 15 years; L. Warrin and C. Turner; 7a. 2r. 10p.; £7 11s. 4d.

No. 1548, dated 11th June 1872; 15 years; P. Davies; 2a. 1r. 26p.; £2 8s. 4d.

KORONG DIVISION.

No. 1552, dated 11th June 1872; 15 years; C. Isaac; 17a. 3r. 18p.; £17 17s. 4d.

No. 1554, dated 11th June 1872; 15 years; L. Leichnitz; 30 acres; £30.

ST. ARNAUD DIVISION.

† No. 1560, dated 11th June 1872; 15 years; B. R. Brown; 82a. 3r. 18p.; £32 17s. 4d.
No. 1561, dated 12th June 1872; 15 years; W. Johnson; 6a. 3r. 33p.; £6 19s. 2d.

MAJORCA DIVISION.

No. 1575, dated 12th June 1872; 15 years; J. M. Glass; 1r. 12p.; 6s. 6d.

MARYBOROUGH DIVISION.

No. 1584, dated 13th June 1872; 15 years; A. Watson; 87a. 0r. 28p.; £37 3s. 6d.

SANDHURST DISTRICT—SANDHURST DIVISION.

No. 2132, dated 7th June 1872; 15 years; H. McColl; 7a. 0r. 11p.; £7 1s. 6d.

No. 2201, dated 11th June 1872; 15 years; The North-west Catherine Mining Company (registered); 9a. 2r. 7p.; £9 11s.

* No. 2208, dated 7th June 1872; 15 years; T. Ford and R. Read; 22a. 0r. 37p.; £22 4s. 8d.

No. 2399, dated 11th June 1872; 15 years; The Alabama Gold Mining Company (registered); 12a. 0r. 3p.; £12 4s. 2d.

No. 2407, dated 11th June 1872; 15 years; R. Primrose; 9a. 1r. 14p.; £9 6s. 10d.

No. 2476, dated 7th June 1872; 15 years; S. Barr; 8a. 2r. 3p.; £3 10s. 6d.

No. 2506, dated 11th June 1872; 15 years; T. Fuller; 7a. 0r. 34p.; £7 4s. 4d.

No. 2557, dated 12th June 1872; 15 years; G. Elliott; 24 acres; £24.

No. 2558, dated 7th June 1872; 15 years; J. Ritchie and W. B. Gittens; 6a. 3r. 39p.; £7.

No. 2607, dated 11th June 1872; 15 years; A. Miller; 9a. 1r. 28p.; £9 8s. 6d.

No. 2618, dated 7th June 1872; The Big Stafford Gold Mining Company (registered); 29a. 8r. 6p.; £29 15s. 10d.

No. 2623, dated 7th June 1872; 15 years; T. Kidston and C. Miscamble; 26a. 3r. 87p.; £26 19s. 8d.

No. 2624, dated 13th June 1872; 15 years; H. McColl; 5a. 1r. 2p.; £5 6s. 4d.

No. 2638, dated 7th June 1872; 15 years; The West Hercules Quartz Mining Company (registered); 8a. 1r. 26p.; £8 8s. 4d.

No. 2641, dated 12th June 1872; 15 years; The North Bismark Gold Mining Company (registered); 6a. 3r. 33p.; £6 19s. 2d.

No. 2642, dated 11th June 1872; 15 years; J. Walker; 5a. 1r. 6p.; £5 5s. 10d.

No. 2667, dated 11th June 1872; 15 years; B. Keast; 10a. 2r. 27p.; £10 13s. 6d.

No. 2676, dated 12th June 1872; 15 years; The Extended Diamond Hill Quartz Mining Company (registered); 11a. 1r. 34p.; £11 9s. 4d.

No. 2692, dated 11th June 1872; 15 years; W. B. Jennings; 13a. 2r. 13p.; £13 11s. 8d.

No. 2693, dated 7th June 1872; 15 years; R. Bell; 4a. 0r. 20p.; £4 2s. 6d.

No. 2706, dated 7th June 1872; 15 years; T. Kendall and H. Bambridge; 9a. 2r. 36p.; £9 14s. 6d.

No. 2730, dated 7th June 1872; 15 years; J. Clough; 4a. 1r. 9p.; £4 6s. 2d.

No. 2775, dated 11th June 1872; 15 years; T. Kendall and H. Bambridge; 6a. 1r.; £6 5s.

No. 2790, dated 12th June 1872; 15 years; C. Jamieson; 12a. 3r. 15p.; £12 17s.

* No. 2795, dated 7th June 1872; 15 years; W. White and J. Moody; 8a. 1r.; £8 5s.

No. 2886, dated 11th June 1872; 15 years; M. Bain; 6a. 1r. 8p.; £6 6s.

No. 2838, dated 7th June 1872; 15 years; D. McDonald; 1a. 0r. 15p.; £1 2s.

No. 2842, dated 12th June 1872; 15 years; B. G. Miller and P. Dechan; 6a. 1r. 3p.; £6 5s. 6d.

No. 2857, dated 11th June 1872; 15 years; H. Avery; 5a. 1r. 32p.; £5 9s.

No. 2859, dated 11th June 1872; 15 years; F. A. Flint; 6a. 2r. 36p.; £6 14s. 6d.

No. 2860, dated 11th June 1872; 15 years; F. A. Flint; 8a. 1r. 28p.; £8 8s. 6d.

No. 2865, dated 11th June 1872; 15 years; E. Fitzgerald; 5a. 0r. 27p.; £5 3s. 6d.

No. 2866, dated 7th June 1872; 15 years; T. Morris and T. A. Nicholls; 16a. 1r. 0p.; £16 5s.

No. 2881, dated 11th June 1872; 15 years; C. A. Kelle; 25a. 3r. 30p.; £25 18s. 10d.

No. 2887, dated 11th June 1872; 15 years; J. Cohn; 15a. 1r. 27p.; £15 8s. 6d.

No. 2888, dated 7th June 1872; 15 years; The Southern Stafford Consols Company (registered); 34a. 2r. 20p.; £34 12s. 6d.

No. 2891, dated 7th June 1872; 15 years; J. Fawns; 18a. 0r. 6p.; £18 0s. 10d.

No. 2898, dated 11th June 1872; 15 years; D. G. Dewar; 10a. 0r. 5p.; £10 0s. 8d.

No. 2913, dated 11th June 1872; 15 years; J. Carden; 6a. 1r. 81p.; £6 9s.

No. 2922, dated 11th June 1872; 15 years; The Great Comet Tribute Quartz Mining Company (registered); 5a. 2r. 37p.; £5 14s. 8d.

No. 2938, dated 11th June 1872; 15 years; W. Holmes; 8r. 8p.; 16s.

No. 2945, dated 12th June 1872; 15 years; H. C. Alger and J. Paterson; 8a. 3r. 36p.; £8 19s. 6d.

No. 2947, dated 11th June 1872; 15 years; W. Rees; 5a. 3r. 24p.; £5 18s.

No. 2976, dated 11th June 1872; 15 years; D. Rogerson; 22a. 0r. 17p.; £22 2s. 2d.

No. 3043, dated 11th June 1872; 15 years; R. Jackson; 1a. 0r. 30p.; £1 3s. 10d.

* No. 3046, dated 7th June 1872; 15 years; J. Lockhart; 12a. 1r. 7p.; £12 6s.

No. 3056, dated 7th June 1872; 15 years; F. Clark and W. Dorg; 3a. 0r. 1p.; £3 0s. 2d.

No. 3070, dated 7th June 1872; 15 years; J. Giles and B. McNish; 11a. 1r. 6p.; £11 7s.

No. 3083, dated 7th June 1872; 15 years; F. Lodding and J. Port; 10a. 2r. 25p.; £10 13s. 2d.

† No. 3107, dated 11th June 1872; 15 years; W. Kenney; 16a. 0r. 9p.; £16 1s. 2d.

No. 3122, dated 11th June 1872; 15 years; J. T. Sinclair; 3a. 1r. 18p.; £3 7s. 4d.

No. 3133, dated 7th June 1872; 15 years; I. Scholtz; 8a. 1r. 13p.; £3 6s. 8d.

No. 3138, dated 7th June 1872; 15 years; C. Roberts; 7a. 0r. 38p.; £7 4s. 10d.

No. 3142, dated 13th June 1872; 15 years; E. Sutton; 3a. 3r. 13p.; £3 16s. 8d.

No. 3157, dated 11th June 1872; 15 years; W. Thompson; 12a. 2r. 17p.; £12 12s. 2d.

No. 3173, dated 11th June 1872; 15 years; the Duke of Cornwall Mining Company (registered); 5a. 1r. 37p.; £5 9s. 8d.

No. 3180, dated 13th June 1872; 15 years; the Aldinga Gold Mining Company (registered); 4a. 2r. 12p.; £4 11s. 6d.

No. 3182, dated 13th June 1872; 15 years; R. Roots; 2a. 1r. 36p.; £2 9s. 6d.

RAYWOOD DIVISION.

No. 2805, dated 13th June 1872; 15 years; G. T. Masterman; 12a. 1r. 12p.; £12 6s. 6d.

* No. 3063, dated 7th June 1872; 15 years; the Fruhling Reef Quartz Mining Company (registered); 7a. 3r. 20p.; £7 17s. 6d.

WARANGA DIVISION.

† No. 2981, dated 11th June 1872; 15 years; H. Walters and A. McDonald; 18a. 2r. 4p.; £18 10s. 6d.

No. 3176, dated 13th June 1872; 15 years; P. A. Berg, G. Mathers and R. Robinson; 6a. 2r. 29p.; £6 13s. 8d.

No. 3177, dated 13th June 1872; 15 years; J. Mac Anally, A. Guthrie, and A. Spence; 6a. 0r. 29p.; £6 3s. 8d.

Mineral Lease.

CASTLEMAINE DISTRICT—ST. ANDREW'S DIVISION.

† No. 250, dated 12th June 1872; 15 years; R. Walsh; 634a. 2r. 34p.; £7 18s. 10d.

Corrigenda et addenda.

In list of leases sent for execution, see *Government Gazette*, dated 26th April 1872, for Nos. 2443 and 2446, Sandhurst, the term should be 15 years.

In *Government Gazette* of 17th May 1872, the area of 3002, Sandhurst, should read 8a. 0r. 1p.; and the area of 3031, Sandhurst, 6a. 1r. 8p.

* The particulars of leases Nos. 1101, Castlemaine, are as above stated, not as published in the *Government Gazette* of 29th April 1872, p. 854; 2208, Sandhurst, as above, not as in *Government Gazette* of 12th April 1872, p. 729; 2795, Sandhurst, as above, not as in *Government Gazette* of 29th April 1872, p. 857; 3046 and 3063, Sandhurst, as above, not as in *Government Gazette* of 10th May 1872, p. 914.

† Nos. 367, Castlemaine, and 2981, Sandhurst, have been forwarded to the Warden's office, Sandhurst, for execution by the lessees.

† Nos. 1261, Castlemaine; 1560, Maryborough; 3107, Sandhurst; and 250, Mineral, have been detained in the Office of Mines for execution.

ANGUS MACKAY,
Minister of Mines.

Office of Mines,
Melbourne, 21st June 1872.

MINING LEASES DECLARED VOID.

IT is hereby notified, in accordance with the Order in Council relating to Mining Leases, that the undermentioned leases of Auriferous Crown Lands have been declared void:—

BEECHWORTH DISTRICT—GOULBURN (JAMIESON) DIVISION.

No. 1412, dated 16th February 1872; L. Locke and another; 16a. 1r. 13p.; Railway Creek.

CASTLEMAINE DISTRICT—CASTLEMAINE DIVISION.

No. 1192, dated 23rd April 1872; G. Turner; 17a. 0r. 31p.; Walmer.

R. BROUGH SMYTH,
Secretary for Mines.

Office of Mines,
Melbourne, 21st June 1872.

APPLICATION FOR A MINING LEASE ABANDONED.

IT is hereby notified, in accordance with the Order in Council relating to Mining Leases, that the undermentioned application for a Lease of Auriferous Crown Lands has been abandoned:—

SANDHURST DISTRICT—SANDHURST DIVISION.

Application No. 2008 for lease 2327; the St. Ledger Quartz Mining Company (registered); 13a. 1r. 15p.; High street, Sandhurst.

R. BROUGH SMYTH,
Secretary for Mines.

Office of Mines,
Melbourne, 21st June 1872.

CONTRACTS ACCEPTED—(Series 1871-72).

For what purpose Contract is required.	No. of Tenders.	Particulars of each Tender.	Amount.	Name for Approval.	Is Contractor previously.	Charged against Vote or Fund.	Authorized according to Regulations.
1409. Works, &c.	...	Additional works under contract 71-2/146: Repairs to jetty, Sandridge	£ s. d. 4 3 11	John Hutcheon	Yes*	Div. 57/1/6. Jetty, Sandridge	
1410. Ditto...	...	Additional works under contract 71-2/1267: Clearing La Trobe River	66 15 0	James MacFarland	Yes*	Div. 57/1/7. Bar, River La Trobe	
1411. Ditto...	5	Erection of police quarters, Lancefield, in brick	817 0 0	James Richardson	Yes*	Div. 57/2/1. Police Buildings	
1412. Ditto...	...	Additional works under contract 71-2/1814: Erection of cottage, stable, &c., for police, at Major Plains	27 0 0	John Gamill	Yes*	Ditto ...	J. J. Casey.
1413. Ditto...	6	Repairs, alterations, &c., to Health Officer's Crews' quarters, Queenscliffe	595 0 0	Harding and Brooks	No	Div. 57/19/3. Quarters for Health Officer's Crew	
1414. Ditto...	...	Additional works under contract 71-2/1286: Fencing cliff, and other works, Queenscliffe	88 18 2	Charles Dixon	Yes*	Div. 57/16/1. Fencing Buildings, &c.	
1415. Offices, &c.	5	Supply of firewood and water at Stawell (Police excepted), from 1st January 1872 to 30th June 1873: Firewood (gum and she-oak) 2 ft. billets at 4s. 4d. 4 ft. 6 in. lengths at } per 3s. 10d. ton of 40 cubic feet	rates ...	Angus McDonald	No	Contingencies, 1871-2	E. Langton.
1416. Works, &c.	...	Fresh water at 4s. per load of 165 gallons	286 10 6	A. Cooper	Yes*	Div. 57/1/3. Wharves north side of Yarra	
1417. Ditto...	6	Additional works under contract 71-2/54: Extension of wharves on north side of the Yarra	854 10 10	James King	Yes*	Div. 57/1/8. Jetty at Drysdale	
1418. Ditto...	...	Erection of a jetty at Drysdale (portion of contract for £954 10s. 10d.)	84 8 6	John Stewart	Yes*	Div. 57/1/13. Wharves &c., throughout the colony	A. Fraser.
1419. Ditto...	...	Additional works under contract 71-2/821: Completion of jetty, &c., Sorrento	22 12 9	James Hourigan	Yes*	Div. 57/2/1. Police Buildings	
1420. Ditto...	...	Additional works under contract 71-2/105: Erecting police quarters, Koroit	92 17 9	Lewis Griffiths	Yes*	Div. 57/9/1. Powder-magazines	
1421. Ditto...	2	Additional works under contract 71-2/59: Erection of powder-magazine, Bright	158 0 0	Andrew Dempster	Yes*	Div. 57/15/1. Post and Telegraph Offices	
1422. Post Office	...	Completion of late contractor's works for repairs, alterations, and additions to gas fittings at General Post Office (in lieu of contract 71-2/136, cancelled by authority, 71-2/C.39/173)	10 0 0	W. H. Murray	Yes*	£2 17s. 4d. to vote for Conveyance of Inland Mail, 1871-2, No. 67. £7 2s. 8d. to vote, to be taken for Mail conveyance, 1872-3	Edward Langton.
1423. Ports and Harbours	5	For additional work in conveying mails to and from Wallan-wallan and Darra-wei Guim, in consequence of the opening of the North-Eastern Railway, from the 18th April to 31st December 1872, at the rate of £10 for the period. Addition to contract No. 1328, 1871-2	162 0 0	Forman and Co.	Yes*	1871-2/59/8. Buoys, Beacons, &c.	
1424. Ditto...	5	Six (6) new iron mooring buoys	63 0 0	McCaw and Knox	No	Ditto ...	E. Cohen.
1425. Ditto...	5	Twelve (12) 800 galls. cask buoys	5 5 0	William Corrie	No	1871-2/59/8. Marine Casualties	
(1387 } of 1871-2.)		(1408 } See note †					

* Fulfilled previous contracts satisfactorily.

† Contract 71-2/1387. The Division should be 57/7/1, instead of 59/7/1.—J. J. CASEY.

Contract No. 1408, gazetted as chargeable against item 2 of Schedule 2, Railway Loan, 32 Vict. 331, should be item 1 of same schedule.—D. GILLIES.
Melbourne, 21st June 1872.

EDENHOPE POUND RATES.

TABLE of Rates to be charged for Trespass of Cattle, and the Sustenance thereof, whilst impounded in the Pound at EDENHOPE, within the Shire of Kowree.
Fixed by the Council of the Shire of Kowree, at Harrow, on the 6th day of March 1872.

Description of Cattle trespassing.	In any Forest or open Pasture Land, open Stubble, After-grass, or other unclosed Land.	In any Paddock of Grass, enclosed by a good and substantial Fence.	In any Garden, uncut Meadow, or Growing Crop of any kind, enclosed by a good substantial Fence.	Amount to be charged daily for Sustenance whilst impounded.
For every horse, mare, gelding, colt, filly, ass, mule, bull, cow, ox, heifer, steer, calf	£ s. d. 0 0 6	£ s. d. 0 2 0	£ s. d. 0 6 0	£ s. d. 0 2 0
For every ram, ewe, sheep, or lamb	0 0 1	0 0 8	0 1 0	0 0 1
For every goat	0 1 0	0 2 0	0 2 6	0 0 6
For every pig	0 1 0	0 2 0	0 10 0	0 1 6

By Order of the Council of the Shire of Kowree,

WM. B. ROSS, Secretary.

Allowed by His Excellency the Governor in Council on the 17th day of June 1872.

JAS. G. FRANCIS,
Chief Secretary.

STORE BURNT AT WANGARATTA.

TWO HUNDRED POUNDS REWARD.

WHEREAS about a Quarter past One o'clock in the morning of Monday the 6th of May last a Fire occurred in Murphy street, Wangaratta, by which a Hay and Corn Store, belonging to Hugh Cavenagh, was wholly destroyed with its contents, the owner estimating the value of the property destroyed at £280: And whereas the Council of the Borough of Wangaratta, on the 8th of May aforesaid, passed a resolution offering £150 reward for such information as will lead to the conviction of the person or persons concerned in this Act of "wilful destruction": Notice is hereby given that a Reward of Fifty pounds (supplemental to that offered by the council of the borough) will be paid by the Government for such information as will lead to the conviction of the person or persons who caused the fire above-mentioned.

JAS. G. FRANCIS,
Chief Secretary.Chief Secretary's Office,
Melbourne, 17th June 1872.

6270.

DRAKE, ETC., MALICIOUSLY SOWN IN A WHEAT-FIELD AT OPOSSUM GULLY, NEAR ARARAT.

TWENTY POUNDS REWARD.

WHEREAS about Friday the 31st of May last a large Paddock belonging to Matthew Farrell, at Opossum Gully, near Ararat, which had been newly sown with Wheat, was maliciously sown with a quantity of Drake and Barley by some evil disposed person or persons: And whereas Mr. Farrell offers a Reward of Ten pounds for the detection of the perpetrator of this offence: Notice is hereby given that a Reward of Ten pounds (supplemental to that offered by Mr. Farrell) will be paid by the Government for such information as will lead to the conviction of the person or persons who committed the malicious act above described.

JAS. G. FRANCIS,
Chief Secretary.Chief Secretary's Office,
Melbourne, 17th June 1872.

6275.

AID TO NEW SCHOOLS.

THE Board of Education hereby notify that they have received applications for aid to New Schools in the undermentioned localities, under the provisions of the Common Schools Act, and that the same have been referred to the proper officers for report:—

No. of Application.	Name of Locality.	Name of Applicant.	Address.
1227	Wilson's Reef	D. McLay	Marong.
1228	Dartmoor	Jno. McLennan	Dartmoor.
1229	Dairy	W. Howard	Portland.

(By Order of the Board)

B. F. KANE,
Secretary.Education Office,
14th June 1872.

AID TO NEW SCHOOLS.

THE Board of Education hereby notify that they have received applications for aid to New Schools in the undermentioned localities, under the provisions of the Common Schools Act, and that the same have been referred to the proper officers for report:—

No. of Application.	Name of Locality.	Name of Applicant.	Address.
1220	Cowarr	Alf. C. Hollingsworth	Cowarr
1221	Yuppeckiar	Wm. Bell	Cherry Mount
1222	Musk Creek	Jno. N. Moriarty	Bullarto

(By Order of the Board of Education)

B. F. KANE,
Secretary.

Education Office, 17th May 1872.

AID TO NEW SCHOOLS.

THE Board of Education hereby notify that they have received applications for Aid to New Schools in the undermentioned localities, under the provisions of the Common Schools Act, and that the same have been referred to the proper officers for report.

No. of Application.	Locality.	Name of Applicant.	Address.
1230	Taylor's Lake	Heinrich Kiefl Drung-drung.	
1232	Powlett Plains	S. Rickards	Powlett Plains,
			near Korong.
1233	Mount Gellibrand	J. Duncan	Mount Gellibrand.
1234	Tyabb	James Scott	Hastings.

(By Order of the Board)

B. F. KANE,
Secretary.Education Office,
Melbourne, 21st June 1872.

INSOLVENCIES.

RETURN of Insolencies for the week ending the 15th day of June A.D. 1872, in the Beechworth Circuit district:—
Nil.

GEORGE MAYNARD,
Chief Clerk.

INSOLVENCIES.

RETURN of Melbourne Insolencies during the week ending the 15th day of June 1872:—

Dates, names, trades, addresses, and official assignees.

10th June.
Alexander Walker Smith, brickmaker, Gardiner, Halfey.
12th June.
Richard Henry Blight, tailor, Melbourne, Shaw.
13th June.
Thomas Poulton, late butcher, Carlton, Halfey.
William Witt (order absolute), commission agent, Melbourne, Shaw.
14th June.
Louis Jacobs, butcher, Hotham, Jacomb.
Henry Edmonds, clerk, Hawthorn, Shaw.
15th June.
John Taylor, late butcher, Carlton, Halfey.
James Chapman, brickmaker, Richmond, Goodman.
ROBT. H. MACDONNELL,
Chief Clerk.
Court of Insolvency,
Melbourne, 18th June 1872.

INSOLVENCIES.

RETURN of Insolencies for the week ending the 15th day of June A.D. 1872 in the Gippsland District:—

No., name, residence, occupation, date of sequestration, assignee.

28. William Clark, Livingstone Creek, Omeo, miner, 15th June 1872, A. Macarthur.
H. CROFTON STAVELEY,
Chief Clerk.
Sale, 17th June 1872.

Courts.

SUPREME COURT—CRIMINAL SESSIONS.

Melbourne—M. 15 July.

THE NEXT CIRCUIT COURTS.

(Pursuant to Order in Council of 18 December 1871.)

Ararat—F. 19 July. Geelong—W. 9 Oct.
Ballarat—Tu. 23 July. Maryborough—Tu. 16 July.
Beechworth—W. 15 Oct. Sale—F. 25 Oct.
Belfast—M. 15 July. Sandhurst—M. 22 July.
Castlemaine—F. 19 July.

THE NEXT GENERAL SESSIONS.

(Pursuant to the Governor's Proclamation of 12 January 1872.)

Alberton (Palmerston)—W. 18 Sept. Loddon (Dunolly)—Th. 28 Nov.
Ararat—M. 19 Aug. Loddon (Inglewood)—S. 24 Aug.
Ballarat—F. 16 Aug. Mansfield—F. 18 Oct.
Bendigo (Sandhurst)—Th. 12 Sept. McIvor (Heathcote)—Tu. 13 Aug.
Beechworth—M. 5 Aug. Melbourne—Tu. 2 July.
Belfast—F. 9 Aug. Portland—M. 12 Aug.
Bet-bet (Maryborough)—Tu. 29 Oct. Sale (Sale)—Th. 5 Sept.
Castlemaine—Tu. 17 Sept. Sale (Bairnsdale)—Tu. 24 Sept.
Daylesford—Th. 27 June. Sale (Walhalla)—Th. 12 Sept.
Echuca—Th. 1 Aug. Stawell—W. 21 Aug.
Geelong—W. 28 Aug. Upper Goulburn (Jamieson)—S. 12 Oct.
Hamilton—W. 14 Aug. Upper Goulburn (Wood's Point)—M. 14 Oct.
Kilmore—F. 16 Aug. Warrnambool—W. 7 Aug.
Kyneton—Th. 19 Sept.

COUNTY COURTS.

Alexandra—W. 9 Oct.
Amherst—F. 26 July.
Ararat—Tu. 20 Aug.
Avoca—M. 29 July.
Bacchus Marsh—Tu. 23 July.
Bairnsdale—M. 23 Sept.
Ballan—W. 24 July.
Ballarat—Tu. 6 Aug.
Beaufort—S. 24 Aug.
Beechworth—Tu. 6 Aug.
Belfast—F. 9 Aug.
Benalla—S. 27 July.
Blackwood—Th. 5 Sep.
Bright—F. 9 Aug.
Camperdown—
Carisbrook—Th. 25 July.
Castlemaine—Tu. 6 Aug.
Chiltern—F. 2 Aug.
Clunes—F. 26 July.
Colac—
Creswick—Th. 25 July.
Dandenong—W. 21 Aug. (in lieu of Tu. 13 Aug.)
Daylesford—W. 26 June.
Dunolly—Tu. 27 Aug.
Echuca—Th. 1 Aug.
Fryerstown—F. 9 Aug.
Geelong—Th. 1 Aug.
Gisborne—M. 4 Nov.
Hamilton—Th. 15 Aug.
Heathcote—W. 14 Aug.
Inglewood—F. 23 Aug.
Jamieson—S. 12 Oct.
Kilmore—S. 17 Aug.
Kyneton—W. 18 Sept.
Maldon—Th. 8 Aug.
Mansfield—F. 18 Oct.
Maryborough—Tu. 30 July.
Melbourne—Th. 4 July.
Mornington—Th. 15 Aug.
Morse's Creek—
Mortlake—
Omeo—S. 28 Sept.
Palmerston—W. 18 Sept.
Pleasant Creek—
Portland—M. 12 Aug.
Romsey—
Russhworth—M. 28 Oct. (in lieu of 16 Oct.)
Rutherglen—Th. 1 Aug.
Sale—W. 4 Sept.
Sandhurst—F. 5 July (in lieu of M. 1 July.)
Smythesdale—Tu. 20 Aug.
St. Arnaud—Th. 29 Aug.
Stawell—Th. 22 Aug.
Steiglitz—
Tarnadale—S. 10 Aug.
Tarnagulla—M. 26 Aug.
Walhalla—Th. 12 Sept.
Wangaratta—Tu. 30 July.
Warrnambool—W. 7 Aug.
Wood's Point—M. 14 Oct.
Yackandandah—S. 3 Aug.

COURTS OF MINES.

Court of Chief Judge—
Melbourne—M. 26 Aug.

Ararat District—
Ararat—M. 19 Aug.
Beaufort—S. 24 Aug.
Pleasant Creek—
Stawell—W. 21 Aug.

Ballarat District—
Ballarat—W. 14 Aug.
Clunes—F. 26 July.
Creswick—Th. 25 July.
Mount Blackwood—Th. 5
Sep.
Smythe's Creek—Tu. 20 Aug.
Steiglitz—

Beechworth District—
Alexandra—
Beechworth—Tu. 6 Aug.
Bright—
Chiltern—
Jamieson—
Mansfield—
Morse's Creek—
Rutherglen—
Wood's Point—
Yackandandah—S. 3 Aug.

Castlemaine District—
Castlemaine—Tu. 6 Aug.
Fryerstown—F. 9 Aug.
Heidelberg—Th. 15 Oct.
Hepburn (Daylesford)—W.
26 June.
Kyneton—W. 18 Sept.
Maldon—Th. 8 Aug.
Taradale—S. 10 Aug.

Gippsland District—
Bairnsdale—M. 23 Sept.
Palmerston—W. 18 Sept.
Omeo—S. 28 Sept.
Sale—W. 4 Sept.
Walhalla—Th. 12 Sept.

Maryborough District—
Amherst—F. 26 July.
Avoca—M. 29 July.
Carisbrook—Th. 25 July.
Dunolly—Tu. 27 Aug.
Inglewood—F. 23 Aug.
Maryborough—Tu. 30 July.
St. Arnaud—Th. 29 Aug.
Tarnagulla—M. 26 Aug.

Sandhurst District—
Heathcote—W. 14 Aug.
Kilmore—S. 17 Aug.
Rushworth—M. 28 Oct. (in
lieu of W. 16 Oct.)
Sandhurst—F. 12 July (in lieu
of M. 8 July).

Tenders.

PUBLIC WORKS OFFICE, MELBOURNE.

TENDERS will be received at this office until Twelve o'clock on the days and for the purposes undermentioned. Particulars may be learnt at this office, and also at the offices named in each instance.

The Board of Land and Works will not necessarily accept the lowest or any tender.

Fittings, &c., for Post and Telegraph Office, Koroit. Specifications, &c., also at the offices of Inspector of Works, Koroit and Warrnambool. Deposit £5 ... 26th June.
Skeleton Lighthouse and Quarters, &c., near Arthur's Seat, Port Phillip Bay. Deposit £50 ... 26th June.
Works at the Residence of the Director of Botanic Gardens. Deposit £10 ... 26th June.
Sale of Materials of Deodorizing Tanks at Old Manure Depot, near south entrance of Royal Park. Deposit £5 ... 26th June.
New Post and Telegraph Office, Brighton. Deposit £5 ... 26th June.
Powder-magazine at Fryerstown. Plans, &c., also at the Warden's Office, Castlemaine. Deposit £10 ... 26th June.
Repairs to Receipt and Pay Office, Wood's Point. Specification also at the Receipt and Pay Office, Wood's Point. Deposit £5 ... 26th June.
For purchase and removal from Tank Reserve of about 20 tons of Cast-iron Scrap. Deposit £10 ... 26th June.
Repairs to Hull and Machinery of Dredge *Griper*. Specification, &c., also at Dredging Office, Williamstown. Deposit £40 ... 3rd July.
Purchase and removal of Old Building and fencing, Immigration Depot, Portland. Specification also at office of Clerk of Petty Sessions, Portland. Deposit £5 ... 4th July.

ALEXANDER FRASER,
Commissioner of Public Works.

FIREWOOD.

TENDERS will be received until Eleven o'clock a.m. on Wednesday the 26th June 1872 for the supply of Firewood at the undermentioned station, for the use of the Locomotive Branch, Victorian Railways:—

Buninyong ... 500 tons.

Conditions of contract and forms of tender may be had at the railway station above named, from the Railway Storekeeper, Williamstown, the Loco. Foreman, Ballarat, and from the Secretary to the Tender Board.

Tenders, endorsed "Tenders for Firewood, Buninyong Station" are to be deposited in the Tender-box at the Stores Tender Board Offices, Treasury; or, if sent by post, they must be addressed to the Chairman of the Tender Board, Stores Tender Board Offices, Treasury, Melbourne.

The Government will not necessarily accept the lowest or any tender.

Persons failing to take up their contracts will be disqualified as future contractors.

D. GILLIES,
Commissioner of Railways and Roads.

Railway Department,
Melbourne, 12th June 1872.

VICTORIAN WATER SUPPLY.

TENDERS will be received by the Board of Land and Works until Twelve o'clock noon on Tuesday the 25th instant for building the Lower Weir at the Eastern Bye-wash of the Malmesbury Reservoir.

Specifications may be seen and all particulars obtained at the Office of Victorian Water Supply, Collins street east, Melbourne, and at the office at Malmesbury.

ANGUS MACKAY,
Minister of Mines.

Mining Department,
Melbourne, 11th June 1872.

VICTORIAN WATER SUPPLY.

TENDERS will be received by the Board of Land and Works until Twelve o'clock noon on Tuesday the 25th instant for taking down and re-building the retaining wall at the outlet channel of the Malmesbury Reservoir.

Specifications may be seen and all particulars obtained at the Office of Victorian Water Supply, Collins street east, Melbourne, and at the office at Malmesbury.

ANGUS MACKAY,
Minister of Mines.

Mining Department,
Melbourne, 15th June 1872.

RAILWAY SLEEPERS.

TENDERS are invited for the supply of 10,000 Sleepers, in one or more contracts.

A preliminary deposit of Ten pounds must accompany each tender.

Full particulars at the office of the Engineer-in-Chief, Batman's Hill, and at Station Masters' Offices, Ballarat, Castlemaine, and Echuca.

Tenders endorsed "Tenders for Sleepers" must be deposited in the Railway Tender-box, Crown Lands Office, Latrobe street west, at or before Twelve o'clock noon on Friday, 28th instant.

The lowest or any tender will not necessarily be accepted.

D. GILLIES,

Commissioner of Railways and Roads.

Department of Railways,
Secretary's Office, Spencer street,
Melbourne, 7th June 1872.

FENCE POSTS.

TENDERS are invited for the supply of 6000 split Fence Posts.

A preliminary deposit of Five pounds must accompany each tender.

Full particulars at the office of the Engineer-in-Chief, Batman's Hill, and at the Station Masters' offices, Kyneton and Macedon.

Tenders endorsed "Tender for Fence Posts" must be deposited in the Railway Tender-box, Crown Lands Office, Latrobe street west, at or before 12 o'clock noon on Friday, 28th instant.

The lowest or any tender will not necessarily be accepted.

D. GILLIES,

Commissioner of Railways and Roads.

Department of Railways,
Secretary's Office, Spencer street,
Melbourne, 7th June 1872.

ROAD WORKS.

SEPARATE tenders will be received until Twelve o'clock on Friday, 28th June, for—

1. Construction of two bridges and road work at Walhalla.
2. Construction of part of bridge and supply of timber at Waterford, Wannengarra River.
3. Draining and raising part of Lower Gippsland road near the Tobur Yaloak.

Particulars can be learnt at the Contractors' room, in this department; in respect to No. 1 at the Post Office, Walhalla, and in respect to No. 2 at the Road Engineer's Office, Sale.

The Board will not necessarily accept any tender.

Tenders (enclosing preliminary deposit, £5) to be endorsed with the subject of the Tender, as "Tender for _____."

FRANCIS LONGMORE,
Commissioner of Railways and Roads.

Railways and Roads Department,
Roads and Bridges Branch, 6th June 1872.

TOLLS AT MORDIALLOC.

TENDERS will be received until Twelve o'clock on Friday, 28th June, for Lease of the Mordialloc Creek Toll-gate and Check-gate on the Point Nepean road from 1st July 1872 to 30th June 1873, both inclusive.

Particulars may be learnt at above office.

The Board will not necessarily accept any tender.

Tenders (enclosing a sum equal to one month's proposed rent) to be endorsed "Tender for Mordialloc Tolls."

FRANCIS LONGMORE,
Commissioner of Railways and Roads.

Railways and Roads Department,
Spencer street, Melbourne.

BREAD, MILK, AND VEGETABLES.

TENDERS will be received until Eleven o'clock a.m. on Wednesday the 10th July from persons willing to supply either Breadstuffs, Milk, or Vegetables, in such quantities as may be ordered by the various departments of the Public Service (except the Aborigines)—delivery at the undermentioned places—during eleven calendar months, commencing on the 1st August 1872.

Breadstuffs and Vegetables:	Security not exceeding
Melbourne District (including Pentridge, Yarra Bend, Kew, Richmond, and Collingwood, &c.)	£200 for breadstuffs £50 for vegetables

Milk:	
Williamstown District (including all vessels in Hobson's Bay during the currency of the contract)	£50 for milk

From 1st September 1872 to 30th June 1873.

Vegetables:
Portland £2 10s. for potatoes
Printed forms of tender, showing the estimated monthly consumption and conditions of contract, may be obtained from the Secretary to the Tender Board, Melbourne, and the Sheriff at Portland; by whom also information will be afforded to persons tendering.

All tenders must be enclosed in a separate envelope, marked "Tenders for —" (as the case may be), and be deposited in the Tender-box at the Tender Board Offices, Treasury; or (if sent by post) must be addressed to the Chairman of the Tender Board, Tender Board Offices, Treasury, Melbourne.

E. LANGTON,
Treasurer.

Treasury,
Melbourne, 14th June 1872.

CONTRACT SURVEYS, 1872-3.

SEPARATE Tenders for the performance of the several surveys enumerated below will be received at the Department of Lands and Survey, Melbourne, up to Twelve o'clock on Tuesday the 2nd day of July 1872, under the conditions notified to tenderers for contract surveys in the *Government Gazette* of 14th May 1861.

1. Survey of detached single allotments under twenty acres in extent.
2. Survey of connected Township allotments ranging up to half an acre.
3. Survey of connected Suburban allotments ranging from half an acre to twenty acres in extent.
4. Survey of Country lands in allotments ranging from twenty acres to six hundred and forty acres in extent.
5. Survey of Topographic features of country.
6. Survey of main, secondary, and occupation roads.

Such surveys to be made at the instance of and under the specific directions of the District Surveyor, and will embrace only such surveys as may not be let by the Department by tender in the usual way. The successful tenderer under this advertisement will therefore have no monopoly of the surveys required in the district.

Tenderers will state separately for each district:—

1st. Rate of survey per lot for detached single allotments under twenty acres in extent. *A detached single allotment meaning one allotment standing by itself apart from any other allotments surveyed at the same time.*

2nd. Rate of survey per lineal mile, chained and trenched as directed in specification for Township surveys.

3rd. Rate of survey per lineal mile, chained and marked as directed for Suburban surveys, in allotments ranging from half an acre to twenty acres in extent.

4th. Rate of survey per lineal mile, chained and marked as directed for Country lands, in allotments ranging from twenty to six hundred and forty acres in extent.

In cases where improvements have been effected on any allotment so surveyed, the surveyor will value the same and transmit a memo. of valuation with the plan of survey.

5th. Rate per lineal mile, chained, in Topographic and feature survey and connection lines.

6th. Rate per lineal mile, chained and marked, for main, secondary, and occupation roads unconnected with the survey of allotments (both sides of the road to be marked, but payment made by single measurement).

The requisite plans of these surveys to be finished in accordance with the specifications for contract surveying and preparation of plans for photo-lithographic purposes.

The rates accepted for these surveys to be in operation up to the 30th June 1873.

The surveys to be executed personally by the contractor, unless under very special circumstances, which are to be reported to the Surveyor-General, when permission is requested to employ an assistant.

The surveys are to be proceeded with in the following order:—Lists of the applications for surveys in each district received in any one calendar month by the District Surveyor will be handed to the contractor on or about the first day of the month following, and such surveys are to be proceeded with at once, and completed before any further applications of a more recent date can be commenced.

Districts for which tenders are invited:—

- | | |
|------------------------------|---------------------------|
| 1. Ballarat. | 8. Hamilton and Portland. |
| 2. Ararat. | 9. Benalla. |
| 3. Castlemaine, East of Lod- | 10. Camperdown. |
| don. | 11. Geelong. |
| 4. Castlemaine, West of Lod- | 12. Seymour. |
| don. | 13. Bairnsdale and Omeo. |
| 5. Sandhurst. | 14. Sale (Upper). |
| 6. Dunolly. | 15. Sale (Lower). |
| 7. Beechworth. | |

Further particulars may be obtained at any of the above District Survey Offices.

The Board of Land and Works will not necessarily accept the lowest or any tender.

J. M. GRANT,
President of the Board of Land and Works.
Lands and Survey Office,
Melbourne, 31st May 1872.

ELECTRIC TELEGRAPH SERVICE.

TENDERS will be received at this office, and at the undermentioned Post and Telegraph Offices, until Noon of Tuesday the 25th of June 1872, for conveyance and labor for repairing Telegraph lines in the Benalla, Castlemaine, Longwood, and Flinders districts, from 1st July 1872 to 30th June 1873, at per annum.

Specifications can be inspected and forms of tender obtained at this office, or at the Post and Telegraph Offices at the places named.

The lowest or any tender not necessarily accepted.

EDWARD LANGTON.
General Post Office,
Melbourne, 12th June 1872.

ELECTRIC TELEGRAPH SERVICE.

TENDERS will be received at this office, and at the following Post and Telegraph offices, until Noon of Tuesday the 25th June 1872, for the Conveyance of Line Repairers in the undermentioned districts, from the 1st July 1872, to the 30th June 1873, at per diem, viz.:—

- | | |
|-------------|--------------|
| Ararat, | Maryborough, |
| Ballarat, | Portland, |
| Beechworth, | Sale, |
| Hamilton, | Sandhurst, |
| Kilmore, | Shady Creek. |

Specifications can be inspected, and forms of tender obtained, at this office, or at any of the above-mentioned Post and Telegraph Offices.

The lowest or any tender not necessarily accepted.

EDWARD LANGTON.
General Post Office,
Melbourne, 12th June 1872.

SUNDRIES.

TENDERS, endorsed "Tender for Cloth, &c.," and addressed to the Chairman of the Tender Board, Stores Tender Board Offices, Treasury, will be received until Eleven o'clock a.m., 26th instant, for the supply of the under-mentioned articles:—

- 357 yards tartan blue cloth, 56 inches wide, of English or Colonial manufacture.
- 63 yards scarlet cloth.
- 20 gold lace cap-bands.
- 20 gold cap buttons.
- 20 sergeants' chevrons.
- 20 forage cap puggarees.

All articles to Government sample.

Tenderers for cloth to state whether they offer to supply English or Colonial manufacture, and the earliest time they undertake delivery.

The prices must be expressed in figures and in words.

Deposit of 10 per cent. to accompany tenders.

Should the contractor fail to execute the order the deposit becomes thereby forfeited.

All supplies subject to approval and inspection.

Further particulars and forms of tender at the offices of the Tender Board.

EDWARD LANGTON.
Treasury,
Melbourne, 19th June 1872.

Police Sales.

KYNETON.

THE undermentioned unclaimed property, now in the possession of the police, will be sold by auction at the Kyneton Police Station, unless previously claimed, at Twelve noon on Saturday the 29th June 1872:—

- 1 gold ring
- 1 silver fish-knife
- 1 gold pin

and sundry articles of miscellaneous property of trifling value.

FREDK. C. STANDISH,
Chief Commissioner of Police.
Police Department, Chief Commissioner's Office,
Melbourne, 12th June 1872.

Insolvency Notices.

In the Court of Insolvency, Castlemaine.

In the Estate of JAMES CROTTY, of Kyncton, in the colony of Victoria, miner.

NOTICE is hereby given that a general meeting of creditors in the above estate will be held at the Court House, Castlemaine, on Thursday the 27th day of June instant, at Eleven o'clock a.m., for the purposes set forth in the 53rd section of the Insolvency Statute 1871.

Dated at Castlemaine, 14th June 1872.

G. W. CAMPBELL,
Chief Clerk.

Mr. Henry Steel Shaw is the assignee named in the order.

In the Court of Insolvency, Melbourne.

NOTICE is hereby given that the estates of Thomas Poulton, Carlton, late butcher; Louis Jacobo, Motham, butcher; Henry Edmonds, Hawthorn, clerk; John Taylor, Carlton, late butcher; James Chapman, Richmond, brick-maker; have been sequestrated, and that general meetings of creditors for proof of debts, election of trustees, and other purposes mentioned in the 53rd section of the Insolvency Statute 1871, will be held at the offices of the Court of Insolvency, Collins street west, on Monday the 24th day of June 1872, at the hour of Eleven o'clock in the forenoon.

Dated at Melbourne this 18th day of June, A.D. 1872.

ROBT. H. MACDONNELL,
Chief Clerk.

Insolvency Statute 1871.—In the Court of Insolvency, Sandhurst.

In the matter of JOHN MCGILLIVRAY, of Sebastian, near Sandhurst, miner, late storekeeper.

NOTICE is hereby given that the estate of the said John McGillivray has been sequestrated, and that a meeting of creditors has been appointed to be held at the Insolvency Office, Sandhurst, on Monday the 24th day of June 1872, at the hour of One o'clock p.m., in pursuance of the provisions of the 53rd section of the said Insolvency Statute 1871.

Dated this 14th day of June 1872.

A. B. HORNBUCKLE,
Chief Clerk.

N.B.—Mr. John Hasker, of Sandhurst, is the assignee named in the order, and Mr. Mills, of Sandhurst, is the solicitor acting in the insolvency.

Insolvency Statute 1871.—In the Court of Insolvency, Sandhurst.

In the matter of JOHN O'LOUGHLIN, of Sandhurst, brickmaker.

NOTICE is hereby given that the estate of the said John O'Loughlin has been sequestrated, and that a meeting of creditors has been appointed to be held at the Insolvency Office, Sandhurst, on Monday the 24th day of June 1872, at the hour of half-past Twelve p.m., in pursuance of the provisions of the 53rd section of the said Insolvency Statute 1871.

Dated this 13th day of June 1872.

A. B. HORNBUCKLE,
Chief Clerk.

N.B.—Mr. John Hasker, of Sandhurst, is the assignee named in the order, and Mr. J. T. Mottram, of Sandhurst, is the solicitor acting in the insolvency.

The Insolvency Statute 1871.—In the Court of Insolvency, Ballarat.—No. 139.

In the matter of FREDERICK COOKE, of Gordon, in the district of Ballarat, laborer.

NOTICE is hereby given that the estate of the said Frederick Cooke has been sequestrated, and I hereby appoint a meeting of creditors to be held at the Court House, at Ballarat, on Monday the 24th day of June 1872, at the hour of Eleven in the forenoon, in pursuance of the provisions of the 53rd section of the said Insolvency Statute 1871.

Hyman Levinson, Esquire, is the assignee named in the order, and Arthur Wightwick King, of Gordon, is the solicitor acting in the insolvency.

Dated this 18th day of June 1872.

GEO. F. BARTROP,
Chief Clerk.

In the Court of Insolvency, Castlemaine.

In the Estate of JOHN DALY, of Chewton, in the colony of Victoria, laborer.

NOTICE is hereby given that a general meeting of creditors in the above estate will be held at the Court House, Castlemaine, on Thursday the 27th day of June instant, at Eleven o'clock a.m., for the purposes set forth in the 53rd section of the Insolvency Statute 1871.

Dated at Castlemaine the 18th day of June 1872.

G. W. CAMPBELL,
Chief Clerk.

Mr. John Halfey is the assignee named in the order.

Court of Insolvency.—Insolvency Statute 1871.—Western District.—No. 69.

In the matter of JOSEPH TATE, of Allansford, butcher.

NOTICE is hereby given that the estate of the said Joseph Tate has been sequestrated, and that a meeting of creditors has been appointed to be held at my office, Court House, Belfast, on Saturday the 29th day of June 1872, at Eleven o'clock in the forenoon, for the purposes set forth in the 53rd section of the Insolvency Statute 1871.

Dated at Belfast this 17th day of June 1872.

W. E. WHEELER,
Chief Clerk.

James Simson, Esq., is the assignee named in the order, and James Fletcher, Esq., of Belfast, is the solicitor acting in the insolvency.

ACTS OF PARLIAMENT.

THE undermentioned Acts of Parliament, passed during the Session of 1871, and published with the *Government Gazette*, may be obtained at the prices affixed to each, viz.:

No.	s.	d.
392. Lands Compensation Statute Amendment	1	0
393. Consolidated Revenue	1	0
394. Consolidated Revenue (2)	1	0
395. Public Works Loan	1	0
396. Bank of New South Wales Act Amendment	1	0
397. Gaols Statute Amendment	1	0
398. Victoria Racing Club	1	6
399. Criminal Law and Practice Statute Amendment	1	0
400. Customs Duties	1	0
401. Shires Statute Amendment	1	0
402. Friendly Societies	1	0
403. Duties on Estates of Deceased Persons	1	0
404. Railway Loan	1	0
405. Sir Francis Murphy's Grant	1	0
406. Bendigo Waterworks Sale	1	6
407. Public Works Loan	1	0
408. Game Act Amendment	2	6
409. Mining Companies' Incorporation	1	0
410. Western Port Tramway	1	0
411. Insolvency Statute Amendment	1	0
412. Volunteers' Land Certificates	1	0
413. Drawbacks	1	0
414. Telegraphic Messages Copyright	1	0
415. Railway Construction	1	0
416. Appropriation of Revenue	4	0
417. Discipline Act Amendment	1	0

N.B.—If postage stamps be sent to pay for any of the above-mentioned Acts an addition at the rate of one shilling in the pound must be forwarded, that amount being charged by the Postal Department for cashing the stamps.

Government Printing Office,
May 1872.

NOTICE.

MESSRS. GORDON AND GOTCH, News Agents, of Great Collins street west, Melbourne, and 281, George street, Sydney, and

MR. HENRY FRANKS, Bookseller and Stationer, Market square, Geelong, have been appointed Agents to receive Advertisements and Subscriptions for the *Government Gazette*. A copy of the *Gazette* is filed at each place for public reference.

Private Advertisements.

TOWONG DISTRICT ROAD BOARD.

IT is proposed to open a road through allotments 1 and 2 of section II, allotment 1 of section III, and through the Werमतong pre-emptive, parish of Tintaldra, commencing at a point in the north boundary of allotment I of section II, four chains thirty-two links from the north-east angle of same; thence by lines bearing respectively south 4° east five chains twenty-five links, south 82° 5' east six chains thirty links; thence to the Cudgewa bridge and by the centre thereof to a point north four chains twenty-four links from the end of said bridge; thence by the lines bearing respectively south 75° east ten chains, south 65° east nine chains twenty-four links, south 61° 57' east twelve chains fifty-six links, south 40° east thirty-two chains thirteen links to a point eleven chains eighty-six links north of the south-east angle of allotment I of section III. And I hereby give notice that any objection to the proposed opening of this road must be lodged with me within forty days from the publication of this notice, at the office of the Board, Tintaldra, where a plan of the proposed road may be seen.

By order of the Board,
JAMES JEFFERS,
Surveyor and Clerk.

No. 2569

SHIRE OF ALEXANDRA.

Erratum

THE name of the President signing the notice of intention to borrow, advertised in the *Gazette* of 14th June, should have been J. Peterkin instead of J. Parker as printed.

16th June 1872.
No. 2560

C. A. HINTON,
Secretary.

BOROUGH OF BELFAST.

NOTICE is hereby given, in compliance with the requirements of sec. 242, part xv. of the Borough Statute No. 359, that it is the intention of the Borough Council of Belfast, in the exercise of the powers conferred upon them by said part of said Statute, to consider in Special Meeting, at Seven o'clock p.m. on the 17th July 1872, the following proposition, viz.:—

To borrow a sum of £3500 for a period of twenty years, for the purpose of carrying out certain permanent works or undertakings required within the borough of Belfast, which are detailed in schedule A hereto annexed.

To issue debentures to represent said loan, of the value of £25 each.

To pay interest for said loan at the rate of Seven pounds per centum per annum.

To repay one-twentieth part of said loan of £3500 yearly, at the Bank of Australasia in the borough of Belfast, on the first day of January in each successive year (till all be repaid), commencing with the year next but one after the first advance of any moneys upon the debentures issued in respect of said loan.

To pay the aforesaid interest on said loan at the Bank of Australasia, Belfast, half-yearly, namely, on the first day of July and the first day of January in each year; and

To make a Special Rate of Sixpence in the pound of the valuation of the rateable property in the borough of Belfast, for securing the repayment of said loan and the payment of said interest.

SCHEDULE A ABOVE REFERRED TO.	
Forming, metalling, or otherwise improving the under-mentioned streets, to the amount specified:—	
Rosebrook road	£1400
Campbell street	250
Albert street	250
Regent street	100
Boothpool road	550
Streets of Belfast East	250
Towards the Erection of a Town Hall	700
Total	£3500

Dated 5th June 1872.

THOMAS SCOTT, Mayor.
FRED. A. MANDEVILLE, Town Clerk.

PATENT FOR "IMPROVEMENTS IN THE CONSTRUCTION AND WORKING OF TOOLS FOR FINISHING BOOTS AND SHOES."

THIS is to notify that Henry Drummond Turnbull, of Melbourne, bootmaker, did, on the third day of February 1872, deposit at the office of the Chief Secretary, in Melbourne, a specification, or instrument in writing, under his hand and seal, particularly describing and ascertaining the nature of the said invention, and in what manner the same is to be performed; and that by reason of such deposit the said invention is protected and secured to him exclusively for the term of six calendar months thence next ensuing: And I do further notify that the said Henry Drummond Turnbull has given notice, in writing, at my chambers, of his intention to proceed with his application for letters patent for the said invention, and that I have appointed Monday the fifteenth day of July next, at Eleven o'clock in the forenoon, at my chambers, to hear and consider the said application and all objections thereto; and I do hereby require all persons having an interest in opposing the grant of such letters patent to leave, on or before the eleventh day of July, at my chambers in Melbourne, particulars in writing of their objections to the said application, otherwise they will be precluded from urging the same.

Given under my hand this twelfth day of June A.D. 1872.

J. W. STEPHEN,
Attorney-General.

Crown Law Offices,
192 Collins street east.

No. 2582

THE COMPANIES STATUTE 1864, SEC. 37.

THE undersigned, being two directors of the Bulu-bulu Tramway Company (limited), hereby give notice that the office of the said company is situated at Foster (Stockyard Creek).

Given under our hands and the common seal of the said company the 11th day of June 1872.

E. W. TURNER,
CHARLES BALDREY,
Directors.
E. W. TURNER, Manager.

No. 2561

APPLICATION FOR LEASE.

In pursuance of the Land Act 1869, I, the undersigned, hereby give notice that I have made application to the Honorable the President of the Board of Land and Works for a lease of the undermentioned land, viz.:—

Particulars of land and period of lease.—County of Bourke, parish of Kerry, area 5 acres. Period of lease 5 years.
Particulars of proposed work.—Tramway.

Description of boundaries.—Nearly direct north from my present mill site. Forty-five chains long by one chain wide, or thereabouts.

P. O., Riddell's Creek, 20th May 1872.

GEORGE STOKES,
Star S. Saw Mill, Sandy Creek.

No. 2198

APPLICATION FOR LEASE.

I HEREBY give notice that I have applied to the Board of Land and Works for a twenty-one years lease of the land now occupied by me as a Marble Works, situated on the south bank of the Yarra.

Melbourne, 4th, June 1872.

THOMAS FODEN.
No. 2340

APPLICATION FOR EXTENSION OF LEASE.

I, THE undersigned, hereby give notice that I have applied to the President of the Board of Land and Works for an extension to the term of twenty-one years of a lease now held by me for allotment Y, parish of South Melbourne, county of Bourke, used for the purposes of a distillery and malt-house. Australian Distillery, Princes' Bridge, Melbourne, 18th June 1872.

No. 2564

HUGH JUNOR BROWNE.

WILLOWMAVIN ROAD DISTRICT.

SALE OF TOLLS.

THE right to collect tolls at the Willowmavin tollgate for six months will be sold by public auction, at the office of the board, at Noon, on Tuesday, 25th June instant.

Terms as usual declared at sale.
(By Order) J. M. TRAINOR, Clerk.
Road Board Office, 13th June 1872. No. 2568

NOTICE OF REMOVAL.

NOTICE is hereby given that the office of the Warrenheip Distillery Company, limited (in liquidation), is removed from 26 King street to 99½ Collins street west.

RICH. B. GIBBS,
HY. McGUIGAN,
Liquidators.
No. 2571

DISSOLUTION OF PARTNERSHIP.

NOTICE is hereby given that the partnership which heretofore existed between the undersigned, Archibald Henderson and Hewitt Henderson, trading as "A. and H. Henderson," as dairy farmers, at George street, Fitzroy, has this day been dissolved by mutual consent.

Dated this 15th day of June, 1872.

ARCHIBALD HENDERSON.
HEWITT HENDERSON.

Witness present—
JOHN S. MILLS, Solicitor, Melbourne. No. 2562

DISSOLUTION OF PARTNERSHIP.

THE partnership in the business of importers, carried on by Adolphe Oppenheimer (of No. 28 Rue Magnan, in the city of Paris, in the Republic of France, merchant), and Adolphe Oppenheimer, of No. 38 Elizabeth street, in the city of Melbourne, in the colony of Victoria, importer, under the style of "A. Oppenheimer and Co.," is dissolved as from the first day of August, one thousand eight hundred and seventy-one. All sums due to and by the late partnership will be received and paid by Adolphe Oppenheimer, who will continue the business on his own account.

Dated this twenty-ninth day of February 1872.

ADOLPHE OPPENHEIMER
(By his attorney, MATTHIAS HAMBURGER),
ADOLPHUS OPPENHEIMER.

Witness—
T. J. WYBURN, solicitor, Melbourne. No. 2578

DISSOLUTION OF PARTNERSHIP.

NOTICE is hereby given that the partnership heretofore subsisting between the undersigned James William Bruce Gardyne and Henry Edgar Glennie, as accountants and commission agents, and carried on at number 24 Market Buildings, Collins street west, Melbourne, under the style or firm of "Gardyne and Glennie," has been this day dissolved by mutual consent.

The business will henceforth be carried on by the said Henry Edgar Glennie, on his own account, at number 24 Market Buildings aforesaid, and he will receive all debts owing to, and pay all debts owing by, the said late firm.

Dated the 18th day of June 1872.

J. W. BRUCE GARDYNE.
H. EDGAR GLENNIE.

Witness—
Geo. H. RYDER,
Clerk to Messrs. Nutt, Blake, and Seddon, solicitors,
Melbourne. No. 2579

DISSOLUTION OF PARTNERSHIP.

NOTICE is hereby given that the partnership formerly existing between Thomas Benson and John McLoskey, trading at Sandhurst under the style or firm of "Benson and McLoskey," auctioneers, was dissolved by mutual consent on the 9th day of September 1871.

THOS. BENSON,
JOHN MCLOSKEY.
Witness—
GEORGE DETTRIDGE. No. 2580

In the Supreme Court of the } Fl. Fa.
Colony of Victoria.

MARY THOMPSON v. ALEXANDER MONCRIEFF.

NOTICE is hereby given that, under and by virtue of the above authority, the Sheriff of the Circuit District of Beechworth will cause to be sold by public auction, unless the aforesaid writ of *feri facias* be previously satisfied, at

Newson's Post-office Hotel, Camp street, Beechworth, on Tuesday, the 23rd day of July 1872, at Twelve o'clock noon, all the aforesaid defendant's right, title, and interest (if any) in and to all that piece of land, in the colony of Victoria, containing 36½ perches, or thereabouts, being allotment A one, county of Bogong, parish of Magorwa, at Snowy Creek Junction, more particularly described in the Crown Grant of 12th September 1871.

Terms—Cash.
Sale at Twelve o'clock noon.

F. G. NETHERCOTT,
Sheriff's Officer.

In the Supreme Court of the } Fi. Fa.—No 520.
Colony of Victoria.

KIRBY AND OTHERS v. FRAZER.

NOTICE is hereby given that the Sheriff for the Sandhurst and Castlemaine Circuit Court District will cause to be sold, on Wednesday the 24th day of July 1872, at Morris's, Powlet Hill Hotel, between Glengower and Moorakyle, at One o'clock in the afternoon, all the above-named defendant's right, title, and interest in and to all those pieces or parcels of land in the colony of Victoria, parish of Glengower, portion of allotment 30, containing 34 acres 2 roods and 38 perches; also, other portion of said allotment 30, containing 20 acres, on which is erected an hotel and post-office, now let to a tenant; also, all houses, buildings, and erections thereon; unless this execution be sooner satisfied.

Terms—Cash. No cheques taken.

JAMES MACNAMARA,
Sheriff's Officer.

No. 2581

In the Supreme Court of the } Fi. Fa.—No. 1723.
Colony of Victoria.

Between DAVID JOHNSTON, Plaintiff,
and
PATRICK JAMES WALSH, Defendant.

NOTICE is hereby given that the Sheriff of the Colony of Victoria will cause to be sold by public auction, on Wednesday the 24th day of July 1872, at Two o'clock in the afternoon, at the Supreme Court Hotel, La Trobe street east, Melbourne, the right, title, and interest (if any) of the above-named defendant, unless this execution be previously satisfied, in and to all that piece or parcel of land situate at East St. Kilda, in the parish of Prahran, in the county of Bourke, in the colony of Victoria, and being lot one on the plan of subdivision of portion 152 B: Commencing at the north-west corner or angle of said portion, and bearing thence east along the northern boundary line of said portion 67 feet 6 inches, and bounded on the north by Inkerman road; thence in a line at right angles to the last line bearing south 132 feet, and bounded on the east by lot 2 on the said plan of subdivision; thence in a line at right angles to the last line bearing west 67 feet 6 inches, and bounded on the south partly by a right of way 10 feet wide leading into a certain street 60 feet wide, and partly by another right of way 15 feet wide, which said rights of way and street are all reserved out of the said portion; and thence by a line at right angles to the last line bearing north along the western boundary line of said portion 132 feet to the commencing point.

Terms—Cash. No cheques taken.

THOS. J. WINTER,
Sheriff's Officer.

No. 2616

In the Supreme Court of the } Fi. Fa.—No. 2055.
Colony of Victoria.

SPEARLY v. CAHILL.

NOTICE is hereby given that the Sheriff of the Colony of Victoria will cause to be sold by public auction, on Tuesday the 23rd day of July 1872, at Two o'clock in the afternoon, at the Supreme Court Hotel, La Trobe street east, Melbourne, the right, title, and interest (if any) of the above-named defendant in and to all that piece or parcel of land situate in the parish of Kororoit, county of Bourke, section 13, and lot 5, consisting of 53 acres 1 rood and 35 perches.

Terms—Cash. No cheques taken.

ROBERT DILLON,
Sheriff's Officer.

No. 2617

In the Supreme Court of the } Fi. Fa.—1291.
Colony of Victoria.

Between LENNON, Plaintiff,
and
CURTAIN, Defendant.

TAKE notice that, under and by virtue of the above writ, the Sheriff of the Ballarat Circuit District will cause to be sold by public auction, at the City Hotel, Lydiard street, Ballarat, at the hour of Twelve o'clock noon, on Monday the 22nd day of July next, all the right, title, and interest (if any) of the above-named defendant in and to all those pieces or parcels of land being allotment No. 4 of section B, parish of Smeaton, county of Talbot, containing by admeasurement 101 acres 2 roods 23 perches; allotment No. 13, section B, same parish and county, containing 74 acres; allotment No. 1, section B, same parish and county, containing 109 acres; also allotment 51, section , same parish and county, known as the "Homestead," now or lately in the occupation of the above defendant; together with all improvements thereon, the property of the above-named defendant, unless the execution be previously satisfied.

Terms—Cash on the fall of the hammer.

JOSEPH IZOD,
Sheriff's Officer.

Sheriff's Office,
Ballarat, 12th June 1872.

No. 2626

In the Supreme Court of the } Fi. Fa.
Colony of Victoria.

THE PRESIDENT, COUNCILLORS, AND RATEPAYERS OF THE SHIRE
OF HUNTLY v. ALFRED ENGLAND.

NOTICE is hereby given that the Sheriff of the Sandhurst and Castlemaine Circuit District will cause to be sold by public auction, on Saturday the 27th day of July 1872, at Twelve o'clock noon, at the Albert Hotel, Sandhurst, all the right, title, and interest of Alfred England in and to all that piece or parcel of land, being part of allotment 7, section 2, portion B, situate at View place, in the city of Sandhurst, on which is erected the View Point Hotel, which is now occupied by Mr. Hemming.

Terms—Cash.

J. E. LUPTON,
Bailiff.

No. 2627

Mining Notices.

WEST GRAND TRUNK QUARTZ MINING COMPANY (LIMITED).

SECOND SCHEDULE.

I, THE undersigned, hereby make application to register the West Grand Trunk Quartz Mining Company as a limited company under the provisions of the Mining Companies Act 1871.

1. The name of the company is to be "West Grand Trunk Quartz Mining Company (limited)."
2. The place of operations, or intended operations, is at Friedman's Reef, Derwent Gully, Sandhurst.
3. The registered office of the company will be situated at Victoria Chambers, Sandhurst.
4. The nominal capital of the company is Twelve thousand pounds, in 24,000 shares of Ten shillings each.
5. The number of shares subscribed for is 24,000, being not less than two-thirds of the entire number of shares in the company.
6. The number of paid-up shares (if any) is Nil.
7. The amount already paid up is Nil.
8. The name of the manager is Charles Medcalf.
9. The names and addresses and occupations of the shareholders, and the number of shares held by each at this date, are as follows:—

Names, Addresses, and Occupations.	No. of Shares.
Jonathan Latham, Sandhurst, gentleman ...	1000
Thos. H. Justice, Melbourne, merchant ...	1000
James Gill, Melbourne, merchant ...	1000
Matthew Craig, Melbourne, merchant ...	1000
John Porter, Sandhurst, mining manager ...	1000
John Haines, Larpet, squatter ...	1000
William Sommers, Geelong, hotel proprietor ...	1000
Chas. Medcalf, Sandhurst, legal manager ...	3000
Frank A. Flint, Sandhurst, legal manager ...	500
Robert Denyer, Sandhurst, legal manager ...	500
Peter Latham, Sandhurst, speculator ...	1000
Richd. Atkins, Sandhurst, speculator ...	8500
James Rattray, Melbourne, gentleman ...	1000
Cecilia Atkins, Sandhurst, lady ...	1000
William Newey, Sandhurst, legal manager ...	1000
Henry Jno. Robinson, Sandhurst, sharebroker ...	3500
George Merz, Sandhurst, speculator ...	2000
Total ...	24,000

Dated this nineteenth day of June 1872.

CHAS. MEDCALF, Manager.

Witness to signature—
THOMAS B. WATERS.

I, CHARLES MEDCALF, do solemnly and sincerely declare that—

1. I am the manager of the said intended company.
2. The above statement is, to the best of my belief and knowledge, true in every particular; and I make this solemn declaration conscientiously believing the same to be true, and by virtue of the provisions of an Act of Parliament of Victoria rendering persons making a false declaration punishable for wilful and corrupt perjury.

CHAS. MEDCALF.

Taken before me, at Sandhurst, this 19th day of June 1872.
—J. H. ABBOTT, J.P. No. 2597

GOLDEN LINE GOLD MINING COMPANY (LIMITED).

I, THE undersigned, hereby make application to register the Golden Line Gold Mining Company as a limited company under the provisions of the Mining Companies Act 1871.

1. The name of the company is to be the Golden Line Gold Mining Company (limited).
2. The place of intended operations is at the Stafford and Glasgow Reefs, Bendigo.
3. The registered office of the company will be situated at Kangaroo Flat.
4. The nominal capital of the company is Twenty-four thousand pounds, in twenty-four thousand shares of One pound each.
5. The number of shares subscribed for is twenty-four thousand, being not less than two-thirds of the entire number of shares in the company.
6. The number of paid-up shares is Nil.
7. The amount already nominally paid up is Twelve thousand pounds.

8. The name of the manager is William Thompson Moore.
9. The names and addresses and occupations of the shareholders, and the number of shares held by each at this date, are as follows:—

Names, Addresses, and Occupations.	No. of Shares.
Cornelius Godfrey, Sheepwash, farmer ...	3000
Philip McKernan, Kangaroo Flat, cab proprietor...	1000
William Fraser, Sandhurst, sharebroker ...	2000
John James Christian, Kangaroo Flat, baker ...	2000
William George Cramer, Melbourne, accountant ...	1000
Richard Mayne, Kangaroo Flat, mining manager ...	1000
Joseph Best, Kangaroo Flat, storeman ...	2000
William McMillen, Kangaroo Flat, bookkeeper ...	2000
Robert Moore, Kangaroo Flat, ironmonger ...	1000
John Hyland, Kangaroo Flat, miner ...	1000
John Devine, Kangaroo Flat, sharebroker ...	1000
Joseph Dwyer, Sandhurst, dentist ...	1000
Samuel Capper, Melbourne, broker ...	1000
William Thompson Moore, Kangaroo Flat, manager of companies ...	2000
John Neeson, Kangaroo Flat, mining manager ...	1000
Thomas Scott, Sandhurst, grocer ...	1000
Samuel Palmer, Kangaroo Flat, miner ...	1000
	24,000

Dated this nineteenth day of June 1872.

W. T. MOORE, Manager.

Witness to signature—
M. K. RUFFY.

I, WILLIAM THOMPSON MOORE, do solemnly and sincerely declare that—

1. I am the manager of the said intended company.
2. The above statement is, to the best of my belief and knowledge, true in every particular; and I make this solemn declaration conscientiously believing the same to be true, and by virtue of the provisions of an Act of Parliament of Victoria rendering persons making a false declaration punishable for wilful and corrupt perjury.

Taken before me at Sandhurst this nineteenth day of June 1872.—JAS. MOORE, J.P. No. 2601

RED JACKET QUARTZ MINING COMPANY (LIMITED).

I, THE undersigned hereby make application to register the Red Jacket Quartz Mining Company as a limited company under the provisions of the Mining Companies Act 1871.

1. The name of the company is to be the "Red Jacket Quartz Mining Company (limited)."
2. The place of operations is at Snowball Gully.
3. The registered office of the company will be situated at Albion Chambers, Sandhurst.
4. The nominal capital of the company is Thirteen thousand five hundred pounds, in twenty-seven thousand shares of Ten shillings each.
5. The number of shares subscribed for is twenty-seven thousand, being not less than two-thirds of the entire number of shares in the company.
6. The number of paid-up shares is Nil.
7. The amount already paid up is Six thousand seven hundred and fifty pounds.
8. The name of the manager is Henry Boyns Nicholas.
9. The names and addresses and occupations of the shareholders, and the number of shares held by each at this date are as follows:—

Names, Residences, and Occupations.	No. of Shares.
George B. Stewart, Sandhurst, sharebroker ...	2000
William Kitto, Eaglehawk, miner ...	1000
George Dodd, Sandhurst, speculator ...	2000
William Thomson, Sandhurst, engineer ...	2000
William J. Long, Sandhurst, hotelkeeper ...	2000
George Hawke, Eaglehawk, hotelkeeper ...	2000
T. J. Parker, Eaglehawk, miner ...	1000
Richard Osborne, Eaglehawk, carter ...	2000
Henry Boyns, Nicholas, Sandhurst, surveyor ...	2000
John Henderson Wood, Sandhurst, mining agent ...	2000
Louis P. Macpherson, Sandhurst, clerk ...	1000
Jane Buchanan, Sandhurst ...	1000
Antonio Raupa, Eaglehawk, miner ...	1500
Antonio Juliana, Eaglehawk, carter ...	1500
William Thomas, Eaglehawk, hotelkeeper ...	2000
Richard Thornton, Eaglehawk, sharebroker ...	1000
Thomas Barrell, Eaglehawk, hotelkeeper ...	1000
Total ...	27,000

Dated this 11th day of June 1872.

H. B. NICHOLAS, Manager.

Witness to signature—
WILLIAM JOHN RICHARDS.

I, HENRY BOYNS NICHOLAS, do solemnly and sincerely declare that—

1. I am the manager of the said intended company.
2. The above statement is, to the best of my belief and knowledge, true in every particular; and I make this solemn declaration conscientiously believing the same to be true, and by virtue of the provisions of an Act of Parliament of Victoria rendering persons making a false declaration punishable for wilful and corrupt perjury.

Taken before me this 11th day of June 1872.—JOHN MCINTYRE, J.P. No. 2596

No. 1, 2, 3, AND 4 SOUTH SPECIMEN REEF QUARTZ MINING COMPANY (LIMITED).

I, THE undersigned Hugh Close Geneste, hereby make application to register the No. 1, 2, 3, and 4 South Specimen Reef Quartz Mining Company as a limited company under the provisions of the Mining Companies Act 1871.

1. The name of the company is "The No. 1, 2, 3, and 4 South Specimen Reef Quartz Mining Company (limited)."
2. The place of operation is at Sailor Bill's Creek, near Jamieson.
3. The registered office of the company will be situated at Perkin's street, Jamieson.
4. The nominal capital of the company is Eight thousand pounds, in thirty-two thousand shares of Five shillings each.
5. The number of shares subscribed for is the whole, being not less than two-thirds of the entire number of shares in the company.
6. The number of paid-up shares is Nil.
7. The amount already paid up is Nil.
8. The name of the manager is Hugh Close Geneste.
9. The names and addresses and occupations of the shareholders, and the number of shares held by each at this date, are as follows:—

Names, Residences, and Occupations.	No. of Shares.
John Wade, Sailor Bill's Creek, miner ...	2000
John Dobb, Jamieson, publican ...	2000
Robert Boynton Day, Sailor Bill's Creek, miner ...	4000
John McConnell, Sailor Bill's Creek, miner ...	4000
James Dellar, Mack's Creek, storekeeper ...	4000
John Lundberg, Sailor Bill's Creek, miner ...	4000
Blanc Celestine, Sailor Bill's Creek, miner ...	4000
Hugh Close Geneste, Jamieson, gentleman ...	8000
	32,000

Dated this 17th day of June 1872.

H. C. GENESTE, Manager.

Witness to signature—
M. J. CULHANE.

I, HUGH CLOSE GENESTE, do solemnly and sincerely declare that—

1. I am the manager of the said intended company.
2. The above statement is, to the best of my belief and knowledge, true in every particular; and I make this solemn declaration conscientiously believing the same to be true, and by virtue of the provisions of an Act of Parliament of Victoria rendering persons making a false declaration punishable for wilful and corrupt perjury.

H. C. GENESTE.

Taken before me, at Jamieson, this 17th day of June 1872.—H. A. BERGER, J.P. No. 2573

NORTH GOLDEN FLEECE AND GLASGOW UNITED TRIBUTE COMPANY No. 3 (LIMITED). Corp.

I, THE undersigned, hereby make application to register the North Golden Fleece and Glasgow United Tribute Company No. 3 as a limited company under the provisions of the Mining Companies Act 1871.

1. The name of the company is to be the North Golden Fleece and Glasgow United Tribute Company No. 3 (limited).
2. The place of intended operations is at Union Jack Line, head of Golden Gully, Bendigo.
3. The registered office of the company will be situated at Sandhurst.
4. The nominal capital of the company is Twelve thousand pounds, in twenty-four thousand shares of Ten shillings each.
5. The number of shares subscribed for is twenty-four thousand, being not less than two-thirds of the entire number of shares in the company.
6. The number of paid-up shares is Nil.
7. The amount already paid up is Nil.
8. The name of the manager is William Thompson Moore.
9. The names and addresses and occupations of the shareholders, and the number of shares held by each at this date, are as follows:—

Names, Residences, and Occupations.	No. of Shares.
William Thompson Moore, Kangaroo Flat, manager of companies ...	5834
John Lister Morley, Sandhurst, gentleman ...	500
Thomas Paris, Sandhurst, manager of companies ...	1000
Hugh Sutherland, Sandhurst, gentleman ...	230
Ernst A. Altmann, Melbourne ...	63
Thomas Jackson, Melbourne ...	125
Robert Cron, Melbourne, clerk ...	813
William Kirk, Melbourne ...	18
Simcon Cohen, Melbourne ...	25
Charles Lawrence, Melbourne ...	25
Richard Harvey, Melbourne ...	100
Jean Richardson, Melbourne ...	25
Arthur Wheeler, Melbourne ...	25
John Fitts, Melbourne ...	25
William Burgess Hayward, Melbourne ...	25
Owen Whelan, Melbourne ...	63
Philip Stabler, Melbourne ...	60
Adam Staepoole, Melbourne ...	25
Joseph Ansons, Melbourne, accountant ...	87
Thomas Robertson, Deniliquin, solicitor ...	500
Euler George Gould Smythers, Melbourne ...	125
John Wallis, Melbourne ...	18
William Henry, Melbourne ...	150
Alexander Edmund Kemplin, Melbourne ...	25
George Edwards, Melbourne ...	125

Names, Residences, and Occupations.	No. of Shares.
James Eadie, Sandhurst, M.D.	250
Joseph Henry, Melbourne,	50
E. Spinks, Melbourne,	13
Charles Duncley, Melbourne,	25
John Oliver, Sandhurst,	25
William Rae, Melbourne,	50
William Fraser, Sandhurst,	125
Thompson Moore, Kangaroo Flat, merchant	500
William Holmes, Kangaroo Flat, broker	788
John Neeson, Kangaroo Flat, mining manager	1575
John Devine, Kangaroo Flat, broker	650
Ross Graham, Golden Gully, miner	413
William Reardon, Golden Gully, miner	550
Joseph Hall, Golden Gully, miner	1000
George Bell, Sandhurst, carpenter	688
George William Graham, Sandhurst, gentleman	330
Edward Martin, Golden Gully, storekeeper	318
Joseph Bell, Strathfieldsaye, shire secretary	115
Joshua P. Gray, Sandhurst, mining manager	50
Michael John O'Bryan, Melbourne,	50
Thomas Henry Simpson, Melbourne,	250
George Cole, Melbourne,	18
Francis Bell, Melbourne,	375
John Edward Dobson, Melbourne,	25
Edward Keep, Melbourne, merchant	50
James Harris, Melbourne,	200
Arthur W. Hazard, Melbourne,	413
John Woolrich, Castlemaine,	100
Charles Dick, Melbourne,	130
Henry J. Bride, Melbourne,	75
George James Malton, Melbourne,	75
Alfred Leonard Wilton, Derrinal, Heathcote,	25
Thomas Jackson, Melbourne,	125
W. H. Brooke, Melbourne, commercial traveller	63
Peter Nicholson, Melbourne,	50
Hiram A. Crawford, Melbourne,	150
Alexander B. Clerk, Melbourne,	55
James Gill, Melbourne,	50
Robert Moore, Kangaroo Flat, ironmonger	500
William McMillen, Kangaroo Flat, bookkeeper	500
Richard Mayne, Kangaroo Flat, mining manager	500
Alexander Marshall, Kangaroo Flat, mining manager	500
Robert Moorhead, Sandhurst, merchant	500
Charles Kenny, Kangaroo Flat, clerk	425
Charles Kedgc, Inglewood, mining manager	500
Robert Blackwood Sibley, Sandhurst, merchant	1000
Mazzini Kossuth Ruffy, Sandhurst, clerk	150
Henry von der Heyde, Sandhurst, broker	70
F. Boardman, Melbourne,	75
Total	24,000

Dated this 18th day of June 1872.

W. T. MOORE, Manager.

Witness to signature—
M. K. RUFFY.

I, WILLIAM THOMPSON MOORE, do solemnly and sincerely declare that—

1. I am the manager of the said intended company.
2. The above statement is, to the best of my belief and knowledge, true in every particular; and I make this solemn declaration conscientiously believing the same to be true, and by virtue of the provisions of an Act of Parliament of Victoria rendering persons making a false declaration punishable for wilful and corrupt perjury.

W. T. MOORE.

Taken before me, at Sandhurst, this 18th day of June 1872.—J. H. ABBOTT, J.P. No. 2624

FLORENCE GOLD MINING TRIBUTE COMPANY (LIMITED).

SECOND SCHEDULE.

I, THE undersigned Samuel Beaumont, hereby make application to register the Florence Gold Mining Tribute Company as a limited company under the provisions of the Mining Companies Act 1871.

1. The name of the company is to be the Florence Gold Mining Tribute Company (limited).
2. The place of operations (or intended operations) is at White's Gully, Heathcote.
3. The registered office of the company will be situated at Meagher's Chambers, Mitchell street, Sandhurst.
4. The nominal capital of the company is Twelve thousand pounds, in twenty-four thousand shares of Ten shillings each.
5. The number of shares subscribed for is twenty-two thousand (22,000), being not less than two-thirds of the entire number of shares in the company.
6. The number of paid-up shares (if any) is Nil.
7. The amount already paid up is Nil.
8. The name of the manager is Samuel Beaumont.
9. The names and addresses and occupations of the shareholders, and the number of shares held by each at this date, are as follows:—

Names, Addresses, and Occupations.	No. of Shares.
Joseph Cannon, Sandhurst, miner	1250
Frederick Bertram, Sandhurst, miner	1500
William Bertram, Sandhurst, miner	1500
Louis Wetzel, Sandhurst, miner	2500
Morten Hanson, Sandhurst, gentleman	1000
Earnest Wymer, Sandhurst, miner	1000
T. S. Williams, Heathcote, gentleman	1000
Patrick Havlin, Sandhurst, publican	1000
Edward Dugan, Runnymede, miner	1000
Louis Neiman, Sandhurst, miner	500

Names, Addresses, and Occupations.	No. of Shares.
August Bahar, Sandhurst, miner	500
Henry Stelling, Sandhurst, miner	500
Stephen Parker, Heathcote, gentleman	500
F. J. Steane, Sandhurst, printer	500
Peter Parker, Heathcote, gentleman	500
Michael Manton, Heathcote, miner	500
Alexander Dwer, Sandhurst, miner	500
William Derwood, Sandhurst, miner	500
Henry Hick, Sandhurst, sharebroker	500
Stephen Dalton, Sandhurst, legal manager	500
John von Allworden, Happy Valley, mining speculator	1000
E. Kuhlmann, Sandhurst, miner	1000
Sarah Cannon, Sandhurst, lady	250
Margaret Walsh, Echuca, lady	250
Samuel Beaumont, Sandhurst, legal manager	500
August Nork, Sandhurst, miner	250
John Schuder, Sandhurst, miner	500
Frederick Solomon, Sandhurst, miner	500
Charles Bahar, Sandhurst, miner	500
Samuel Beaumont, in trust for company	2000
Total	24,000

Dated this 19th day of June 1872.

SAMUEL BEAUMONT, Manager.

Witness to signature—
JOHN HETHERINGTON.

I, SAMUEL BEAUMONT, do solemnly and sincerely declare that—

1. I am the manager of the said intended company.
2. The above statement is, to the best of my belief and knowledge, true in every particular; and I make this solemn declaration conscientiously believing the same to be true, and by virtue of the provisions of an Act of Parliament of Victoria rendering persons making a false declaration punishable for wilful and corrupt perjury.

SAMUEL BEAUMONT.

Taken before me, at Sandhurst, this 19th day of June 1872.—
J. H. ABBOTT, J.P. No. 2598

ORIENT GOLD MINES COMPANY (LIMITED).

I, THE undersigned, hereby make application to register the Orient Gold Mines Company as a limited company under the provisions of the Mining Companies Act 1871.

1. The name of the company is to be the Orient Gold Mines Company (limited).
2. The place of operations is at Ironbark, Sandhurst.
3. The registered office of the company will be situated at View Point, Sandhurst.
4. The nominal capital of the company is £12,500, in 25,000 shares of 10s. each.
5. The number of shares subscribed for is 24,000, being not less than two-thirds of the entire number of shares in the company.
6. The number of paid-up shares is 5000.
7. The amount already paid up is £2500.
8. The name of the manager is Edwin John Hartley.
9. The names and addresses and occupations of the shareholders, and the number of shares held by each at this date, are as follows:—

D. Herry, Sandhurst, speculator	1000
John K. Purves, Sandhurst, hotelkeeper	1000
T. Burrows, Sandhurst, speculator	2000
Thomas John Miles, Sandhurst, clerk	1000
Isaac Irving, Sandhurst, gentleman	1000
Horace Taylor, Sandhurst, clerk	1000
G. W. Blackham, Sandhurst, legal manager	1000
Jas. O'Donahoo, Sandhurst	1000
Thomas Divers, Sandhurst, sharebroker	1000
Charles Mitchell, Sandhurst, storekeeper	1000
James O'Mahony, Sandhurst, agent	1000
James Thies, Sandhurst, clerk	1000
G. B. Fiskien, Sandhurst, sharebroker	1000
Charles Christensen, Sandhurst, hotelkeeper	1000
C. Knight, Sandhurst	1000
— Luffman, Sandhurst	1000
Joshua P. Gray, Sandhurst, gentleman	1000
John Arnold, Sandhurst, speculator	500
T. Dixon, Sandhurst, legal manager	500
G. W. Free, Sandhurst, sharebroker	2500
Arthur W. Stilwell, Sandhurst, gentleman	2500
Alfred J. Stilwell, Sandhurst, clerk	2500
Total	25,000

Dated this 19th day of June 1872.

E. J. HARTLEY, Manager.

Witness to signature—
THOS. J. MILES.

I, EDWIN JOHN HARTLEY, do solemnly and sincerely declare that—

1. I am the manager of the said intended company.
2. The above statement is, to the best of my belief and knowledge, true in every particular; and I make this solemn declaration conscientiously believing the same to be true, and by virtue of the provisions of an Act of Parliament of Victoria rendering persons making a false declaration punishable for wilful and corrupt perjury.

E. J. HARTLEY.

Declared at Melbourne, in the colony of Victoria, this 19th day of June One thousand eight hundred and seventy-two, before me.—JOHN HARBISON, a justice of the peace in and for the said colony of Victoria. No. 2599

HART'S MOON REEF TRIBUTE GOLD MINING COMPANY (LIMITED).

SECOND SCHEDULE.

I, THE undersigned, hereby make application to register Hart's Moon Reef Tribute Gold Mining Company (limited) as a limited company under the provisions of the Mining Companies Act 1871.

1. The name of the company is to be Hart's Moon Reef Tribute Gold Mining Company (limited).
2. The place of operations (or intended operations) is at Moon Reef, Eaglehawk.
3. The registered office of the company will be situated at No. 1 Meagher's Chambers, Mitchell street, Sandhurst.
4. The nominal capital of the company is Six thousand pounds, in twenty-four thousand shares of Five shillings each.
5. The number of shares subscribed for is twenty-four thousand, being not less than two-thirds of the entire number of shares in the company.
6. The number of paid-up shares (if any) is Nil.
7. The amount already paid up is Nil.
8. The name of the manager is Frank A. Flint
9. The names and addresses and occupations of the shareholders, and the number of shares held by each at this date, are as follows:—

Names, Addresses, and Occupations.	No. of Shares.
Richard Bell, Eaglehawk, gentleman ...	1000
John Trewarn, Sailor's Gully, gentleman ...	500
Wm. Jas. Trewarn, Sailor's Gully, gentleman ...	500
Edward Peel, Golden square, gentleman ...	1000
James Watson, Eaglehawk, gentleman ...	250
John Pater, Eaglehawk, gentleman ...	2000
Wm. Joyce, Eaglehawk, gentleman ...	2000
Michael Thirwell, Golden square, gentleman ...	500
R. Beeston, Golden square, mining speculator ...	4000
Annie Galbraith, Eaglehawk, lady ...	500
Job Cleaves, Eaglehawk, gentleman ...	250
Joseph Laws, Eaglehawk, gentleman ...	500
Joseph Shield, Eaglehawk, gentleman ...	500
William Robson, Eaglehawk, gentleman ...	500
Frank A. Flint, Sandhurst, legal manager ...	1000
Robert Denyer, Sandhurst, sharebroker ...	1000
William Vinton, Eaglehawk, gentleman ...	2000
John Hart, Eaglehawk, gentleman ...	2000
Edward Pratt, Eaglehawk, gentleman ...	2000
Robert Johnson, Sandhurst, gentleman ...	1000
Thomas Stewart, Sandhurst, gentleman ...	1000
Total ...	24,000

Dated this seventeenth day of June 1872.
FRANK A. FLINT, Manager.
Witness to signature—
WILLIAM BRYANT.

I, FRANK A. FLINT, do solemnly and sincerely declare that—
1. I am the manager of the said intended company.
2. The above statement is, to the best of my belief and knowledge, true in every particular; and I make this solemn declaration conscientiously believing the same to be true, and by virtue of the provisions of an Act of Parliament of Victoria rendering persons making a false declaration punishable for wilful and corrupt perjury.

FRANK A. FLINT.
Taken before me, at Sandhurst, this 17th day of June 1872.—
J. H. ABBOTT, J.P. No. 2600

NORTH WARREN'S GOLD MINING COMPANY (NO LIABILITY).

I, THE undersigned, hereby make application to register the North Warren's Gold Mining Company as a no-liability company under the provisions of the Mining Companies Act 1871.

1. The name of the company is to be the North Warren's Gold Mining Company (no liability).
2. The place of operations is at Castlemaine.
3. The registered office of the company will be at Barkers street, Castlemaine.
4. The value of the company's property, including the claim, is Twelve hundred pounds sterling.
5. The number of shares in the company is twenty-four thousand.
6. The numbers subscribed for is seventeen thousand and twenty-five.
7. The name of the manager is George Allan Welsh.
8. The names and addresses and occupations of the shareholders, and the number held by each at this date, are as below:—

W. Bibby, engineer, Castlemaine ...	4500
E. Noble, gentleman, Sandhurst ...	4500
J. H. Walter, hotelkeeper, Castlemaine ...	2800
J. Cooper, merchant ...	375
W. R. McGregor, hotelkeeper ...	1800
C. Cooper, miner ...	800
J. Dibbs, farmer, Muckleford ...	100
J. Rowe, ironmonger, Castlemaine ...	100
G. Greenhill, slaughterman ...	250
S. Scotson, gentleman, Campbell's Creek ...	200
Jos. Seddon, blacksmith, Castlemaine ...	800
T. Morris, gentleman ...	1500
John Hughes, miner, Chewton ...	100
C. E. Clarke, broker, Castlemaine ...	100
Jno. Myring, merchant ...	100

H. Davis, storekeeper, Sandhurst ... 500
Geo. A. Welsh (in trust for the company) ... 6975
Total ... 24000

Dated this 19th day of June 1872.
GEO. A. WELSH, Manager.
Witness to signature—
CHAS. E. CLARKE.

I, GEORGE ALLAN WELSH, do solemnly and sincerely declare that—
1. I am the manager of the said company.
2. The above statement is, to the best of my belief and knowledge, true in every particular; and I make this solemn declaration conscientiously believing the same to be true, and by virtue of the provisions of an Act of Parliament of Victoria rendering persons making a false declaration punishable for wilful and corrupt perjury.

GEO. A. WELSH.
Taken before me this 19th day of June 1872, at Castlemaine, in the colony of Victoria.—H. FROOMES, J.P., one of Her Majesty's Justices of the Peace for the district of Castlemaine.
No. 2623

THE BAND AND LAKE GOLD MINING COMPANY (NO LIABILITY), HOMEBUSH, AVOCA.

AN Extraordinary General Meeting of Shareholders in the above company will be held at the Bull and Mouth Hotel, Maryborough, on Wednesday, 26th June 1872, at Seven o'clock p.m., to authorize the directors to borrow an amount of money not exceeding Two thousand pounds, and to mortgage the plant and claim of the company as security for the repayment thereof.

No. 2479 A. LOWENSTEIN, Manager.

GOLDEN GATE GOLD MINING COMPANY (NO LIABILITY), SMYTHESDALE.

AN Extraordinary Meeting of Shareholders in the above company will be held at the Camp Hotel, Smythesdale, on Monday the 1st day of July next, at Seven o'clock p.m.
Business: To authorize the directors of the said company to borrow money and give a mortgage over the company's engine and plant.
Smythesdale, 11th June 1872.

No. 2487 F. SHERIDAN, Manager.

SOUTH GOLDEN FLEECE QUARTZ MINING COMPANY (REGISTERED).

NOTICE.—An Extraordinary Meeting of the above company will be held at the Freemason's Hotel, Pall Mall, Sandhurst, on Friday the 28th day of June 1872.
Business proposed to be transacted:—To confirm the action taken by the directors in compromising all suits between J. C. Harley, as trustee for the company, and William Randall, and to agree to the terms of compromising; and, contingent on the above,
To pass a resolution requiring the company to be voluntarily wound-up.

No. 2518 GEORGE E. HOPE, Manager.

CLUNES FREEHOLD QUARTZ MINING COMPANY (REGISTERED).

NOTICE is hereby given that an Extraordinary Meeting of the above company and of the shareholders therein will be held at the Unicorn Hotel, Sturt street, Ballarat, on Monday the 1st day of July One thousand eight hundred and seventy-two, at Eight o'clock p.m.

- Business: 1. To elect directors.
2. To elect a manager.
3. To consider, order upon, and ratify the agreement made by the directors of the above company with the promoters of the Lother Freehold Company for the sale of the interest of the above company in a portion of its claim.
4. To authorize the directors to do all acts and sign all deeds in the name, on behalf, and under the seal of the above company, necessary to carry out and complete the above sale.

No. 2519 DRYDEN PHILIPSON, Manager.

LOTHAIR GOLD MINING COMPANY (REGISTERED), CLUNES.

AN Extraordinary Meeting of Shareholders in the above company will be held at the office of the company, 41 Queen street, Melbourne, on Saturday the 29th instant, at Twelve o'clock noon.

Business: To authorize the directors of the company to dispose of that portion of the company's leased land containing the shafts of the late Ballarat and Clunes Alluvial Company, and colored green in the plan of the company's property, at their office, Queen street, Melbourne, to a company to be formed for the purpose of working the same, upon such terms and conditions as the meeting may determine.

Also, to authorize the directors of the company to dispose of, to the Corisande Gold Mining Company, a small portion of the company's leased land, known as the strip adjoining the Corisande Company's land, upon such terms and conditions as the meeting may determine.

N.B.—A printed circular will be sent to each shareholder stating the terms and conditions which the directors recommend as the terms to be approved of.
Melbourne, 7th June 1872.

No. 2520 CHAS. J. LEWIS, Manager.

CORISANDE GOLD MINING COMPANY (REGISTERED), CLUNES.

AN Extraordinary Meeting of Shareholders in the above company will be held at the office of the company, 41 Queen street, Melbourne, at Half-past Twelve o'clock p.m. on Saturday the 29th instant.

Business: To authorize the directors of the company to purchase from the Lothair Gold Mining Company the small portion of their leased land known as the strip adjoining the freehold property of this company, upon such terms and conditions as the meeting may determine.

N.B.—A printed circular will be sent to each shareholder stating the terms and conditions which the directors recommend as the terms to be approved of.

Melbourne, 7th June 1872.
No. 2521 CHAS. J. LEWIS, Manager.

AUSTRALIAN PYRITES COMPANY (LIMITED).

NOTICE is hereby given that an Extraordinary Meeting of the shareholders in the Australian Pyrites Company (limited) is called under the Mining Companies Act 1871, and will be held on Monday the eighth day of July One thousand eight hundred and seventy-two, at Eleven o'clock in the forenoon, at Scott's Hotel, Collins street, Melbourne.

And the nature of the business to be transacted is to consider and decide whether the company shall be voluntarily wound-up without resort to the court, and thereupon to determine the course to be pursued by the directors for that purpose, and the mode of disposal of any surplus of the company's property which may remain after the completion of winding-up.

Dated the nineteenth day of June One thousand eight hundred and seventy-two.

No. 2563 JNO. ROBERTSON, Manager.

NORTH SCOTCHMAN'S REEF PUMPING AND DRAINING COMPANY (REGISTERED).

AN Extraordinary Meeting will be held at the Commercial Hotel, Main street, Stawell, on Friday the 5th day of July 1872, at 8 p.m.

Nature of Business:—To determine by a majority of two-thirds in number and value of the shareholders in the company, if the company's affairs shall be voluntarily wound up, and the company dissolved. And, in the event of a resolution being carried favorable to such winding up and dissolution, to determine the course to be pursued by the directors for this purpose, and to direct the mode of disposal of the company's property, and in what way the books and documents of the company shall be disposed of, after such winding-up and dissolution is completed.

Main street, Stawell, 17th June 1872.
No. 2572 C. T. ORD, Manager.

SOUTH GOLDEN FLEECE QUARTZ MINING COMPANY (REGISTERED).

NOTICE.—An Extraordinary Meeting of the above Company will be held at the Freemasons' Hotel, Pall Mall, Sandhurst, on Wednesday the third day of July 1872, at 4 o'clock p.m.

Business proposed to be transacted: To confirm the action taken by the directors in compromising all suits between J. C. Hawley, as trustee for the company, and William Randall, and to agree to the terms of compromise; and, contingent on the above, to pass a resolution requiring the company to be voluntarily wound up.

No. 2602 GEORGE E. HOPE, Manager.

U. T. CREEK ALLUVIAL GOLD MINING COMPANY (REGISTERED), ALEXANDRA.

AN Extraordinary Meeting of the shareholders in the above company will be held at the office of the company, Grant street, Alexandra, on Friday the 12th day of July 1872, at Eight p.m.

Business: To increase the capital of the company by such amount and in such manner as may be deemed desirable, and to alter deed in accordance.

To empower the directors (if necessary) to borrow money for and on behalf of the company, and to secure the repayment of same with interest, by mortgage on the plant, machinery, and assets of the company.

Alexandra, 18th June 1872.
No. 2632 A. G. MOON, Manager.

NORTHUMBERLAND GOLD MINING COMPANY (LIMITED), ABERFELDY.

NOTICE.—A Call (the first) of Fourpence per share on the capital of the above-named company has been made, payable at the Bank of Australasia, Walhalla, or at the company's office, on or before Wednesday the 10th July 1872.

Left-hand Branch, Walhalla, 8th June 1872.
No. 2565 A. DUART, Manager.

BRIAN BORU GOLD MINING COMPANY (REGISTERED), ALEXANDRA.

NOTICE is hereby given that a Call of Twopence per share has this day been duly made on the capital of the company, payable on the 10th day of July 1872, at the office of the company, Grant street, Alexandra.

Dated 12th June 1872.
No. 2574 THOMAS A. BOURKE, Manager.

No. 37.—JUNE 21, 1872.—3.

SOUTH CROSS REEF QUARTZ MINING COMPANY (LIMITED).

A CALL (the first) of One shilling and sixpence per share on the capital of the above company has been made, due and payable to me at the office of the company, on Wednesday the 10th day of July 1872.

Stawell, 20th June 1872.
No. 2587 RICHARD CODD, Manager.

HARTMANN'S GOLD MINING COMPANY (LIMITED), FEELY'S REEF, WHIPSTICK.

NOTICE.—A Call (second) of One penny per share on the capital of the company has been made, due and payable on Wednesday, 10th July 1872, at office of company, Gromann's Chambers, Sandhurst.

No. 2588 HENRY BELL, Manager.

SOUTH NEW MOON TRIBUTE No. 2 GOLD MINING COMPANY (LIMITED).

NOTICE.—A Call (the first) of One penny (1d.) per share on the capital stock of the above company has been made, due and payable at the company's office, on or before Wednesday the 10th day of July 1872.

1 Meagher's Chambers, Sandhurst.
No. 2589 (By Order) FRANK A. FLINT, Manager.

LADY MARY TRIBUTE GOLD MINING COMPANY (LIMITED).

NOTICE.—A Call (the second) of One penny (1d.) per share on the capital stock of the above company has been made, due and payable at the company's office, on or before Wednesday the 10th July 1872.

1 Meagher's Chambers, Sandhurst.
No. 2590 (By Order) FRANK A. FLINT, Manager.

DENMARK CONSOLS TRIBUTE COMPANY (LIMITED), NEW ZEALAND REEF, BENDIGO.

NOTICE.—A Call (the third) of One penny per share on the capital stock of the company has been made, payable at the company's office, on Wednesday the 10th July 1872.

22 Gromann's Chambers, View Point, Sandhurst.
No. 2591 THOMAS SIMPSON, Manager.

SOUTH LANCASHIRE GOLD MINING COMPANY (LIMITED), BLACK LEAD, BENDIGO.

NOTICE.—A Call (the second) of One penny per share on the capital stock of the company has been made, payable at the company's office, on Wednesday, 10th July 1872.

22 Gromann's Chambers, View Point, Sandhurst.
No. 2592 THOMAS SIMPSON, Manager.

SOUTH NEW MOON TRIBUTE COMPANY No. 1 (LIMITED).

A CALL (the first) of One penny per share has this day been made on the capital stock of the company, payable on Wednesday the 10th July 1872, at the office of the company.

Temple Court, Sandhurst, 18th June 1872.
No. 2593 JOSIUA P. GRAY, Manager.

SOUTH JOHNSON'S TRIBUTE COMPANY (LIMITED).

A CALL (the second) of One halfpenny per share has been made, payable at the Commercial Bank, Sandhurst, on Wednesday the 10th day of July next.

Royal Chambers, 18th June 1872.
No. 2594 CHAS. SNOW, Manager.

EUREKA AND VINEYARD QUARTZ MINING COMPANY (REGISTERED), CHEWTON, NEAR CASTLEMAINE.

A CALL (the first) of One halfpenny per share on the stock of the above company was this day made, payable on the 10th July 1872 proximo, at the office of the company, 34 Collins street west.

17th June 1872.
No. 2595 A. I. BLAKE, Manager.

CLINKER'S HILL MINING COMPANY (REGISTERED), CASTLEMAINE.

NOTICE is hereby given that a Call (the fifth) of Twopence per share has been made on the capital of the company, payable on or before Wednesday the 10th day of July 1872, at the company's office, Barker street, Castlemaine.

Castlemaine, 19th June 1872.
No. 2621 J. COLLINGS, Manager.

EXCELSIOR MINING AND CRUSHING COMPANY (REGISTERED), FRYERS.

NOTICE is hereby given that a Call (the sixth) of Sixpence per share has been made on the capital of the company, payable on before Wednesday, 10th July 1872, at the company's office, Barker street, Castlemaine.

Castlemaine, 19th June 1872.
No. 2622 J. COLLINGS, Manager.

J. B. WATSON'S FREEHOLD TRIBUTE COMPANY (LIMITED).

NOTICE.—A Call of One penny per share has been made, payable at company's office, Albion Chambers, on or before 10th July 1872.

Sandhurst, 19th June 1872.
No. 2629 WM. BARKER, Manager.

BELLE VUE TRIBUTE COMPANY (REGISTERED).

NOTICE.—A Call of Sixpence per share has been made, payable at company's office, Albion Chambers, on or before 24th June 1872.
Sandhurst, 18th June 1872.
No. 2630

WM. BARKER, Manager.

MALABAR GOLD MINING COMPANY (LIMITED); INGLEWOOD.

STATEMENT of Assets and Liabilities for the Half-year ending 31st May 1872.

ASSETS.			
Uncalled capital	...	£12,000	0 0
Mine and works	...	3,000	0 0
Cash at bank	...	48	5 10
		£15,048	5 10

LIABILITIES.—Nil.

Assets over Liabilities ... £15,048 5 10

No. 2575

THOMAS MORROW, Manager.

CROWN CROSS REEF COMPANY (REGISTERED).

MESSERS. DODD and GRIEVE (by their Mr. Dodd) will sell by public auction, at their rooms, Main street, Stawell, on Saturday, 29th June, at Four p.m., the following shares forfeited for non-payment of eighteenth call of Three shillings per share, due on 8th May 1872:—474 shares, Nos. 1401 to 1874; 121 shares, 1875 to 1995.

No. 2603

E. J. BENNETT, Junr., Manager.

STANDARD GOLD MINING COMPANY (REGISTERED), CAMPBELL'S CREEK.

NOTICE is hereby given that all shares, from No. 1 to 12,000 inclusive, on which the fourth and fifth calls are not paid to me at my office, Barker street, Castlemaine, on or before Wednesday the 26th day of June 1872, will be liable to forfeiture, and will be forfeited accordingly at the next meeting of the Board of Directors (which said meeting takes place on Thursday the 27th June 1872) if not paid at that time with all expenses in regard to such unpaid calls.

No. 2604

J. H. DICKINSON, Manager.

NORTH DEAD CAT GOLD MINING COMPANY (REGISTERED), CHEWTON.

W. JACKSON will sell by auction, on Saturday, 29th June instant, at Four o'clock, at the Corner Hotel, forfeited shares in the above company, for non-payment of the fifth call, unless such call with expenses is paid on or before that date.

No. 2605

Barker street, Castlemaine, 19th June 1872.
ROBERT L. FUTCHER, Manager.**MYSTERIOUS QUARTZ GOLD MINING COMPANY (REGISTERED), EUREKA.**

W. JACKSON will sell by auction, on Saturday, 29th June instant, at Four o'clock, all shares from 1 to 10,000 on which any call remains unpaid at that date.

No. 2606

Barker street, Castlemaine, 19th June 1872.
ROBT. L. FUTCHER, Manager.**DAYSRING QUARTZ MINING COMPANY (LIMITED).**

NOTICE is hereby given that all shares upon which any calls remain unpaid will be sold at auction on Saturday next, the 22nd instant, unless the same are paid in the meantime.

Office, 59 Queen street, Melbourne.

No. 2607

JAMES W. WOOD, Manager.

SOUTH GOLDEN SOVEREIGN QUARTZ MINING COMPANY (LIMITED).

THE undermentioned shares will be sold by public auction, on Saturday, 29th June next, at the Victoria Hotel, Sandhurst:—

Edward Pratt, Nos. 1001 to 2000; 3401 to 3500; 3601 to 3700; 3801 to 4000; 4101 to 4150, 6001 to 6100; 6301 to 6400; 6701 to 6800.

George Aspinall, 7901 to 8000; 9901 to 10,100; 10,501 to 10,400; 10,701 to 10,733.

Richard Williamson, 10,834 to 10,933; 11,634 to 11,733; 14,234 to 14,467.

James Shadbolt, 16,768 to 16,867; 16,968 to 17,067.

Peter Smalley, 17,268 to 17,400; 18,701 to 19,000.

William B. Wildey, 21,501 to 21,500; 22,701 to 22,800.

Robert Johnson, 22,901 to 23,100; 25,101 to 25,200; 25,501 to 26,300.

William B. Wildey, 26,401 to 26,500; 26,701 to 28,000.

Royal Chambers, Sandhurst.

No. 2608

W. R. LANE, Manager.

DAPHNE QUARTZ MINING COMPANY (REGISTERED), FRYERS.

ALL shares upon which the eleventh call shall not have been paid, with expenses thereon, will be sold by public auction, by W. Jackson, at the Corner Hotel, Castlemaine, on Saturday, 29th June 1872, at Four p.m.

No. 2625

ARTHUR H. WALTERS, Manager.

POST OFFICE HILL QUARTZ MINING COMPANY (REGISTERED), CHEWTON.

MR. W. JACKSON will sell by auction, at the Corner Hotel, at Four o'clock p.m., on Saturday, 29th June, the following forfeited shares, viz.:—500, Nos. 1 to 500; 100, Nos. 18801 to 18900; 100, Nos. 1001 to 1100; 100, Nos. 1601 to 1700; 100, Nos. 1201 to 1300; 100, Nos. 1401 to 1500; 100, Nos. 1901 to 2000; 200, Nos. 6501 to 6700; 100, Nos. 3801 to 3900; 1000, Nos. 5001 to 6000; 200, Nos. 6301 to 6500; 100, Nos. 7501 to 7600; 100, Nos. 7901 to 8000; 200, Nos. 15801 to 16000; 100, Nos. 9501 to 9600; 100, Nos. 10001 to 10100; 500, Nos. 10201 to 10700; 200, Nos. 12301 to 12500; 200, Nos. 12001 to 12200; 300, Nos. 14001 to 14300; 200, Nos. 14601 to 14800; 300, Nos. 17001 to 17300; 200, Nos. 17301 to 17500; 100, Nos. 18501 to 18600; 200, Nos. 19301 to 19500; 250, Nos. 12751 to 13000.

Shares may be redeemed up to Four p.m. on Friday, 28th June, by payment to me, at the Chewton Hall, of calls due with expenses of notice.

No. 2628

J. W. SPARKS, Manager.

G. G. BRILLIANT TRIBUTE COMPANY (LIMITED).

NOTICE.—The following shares will be sold by public auction, at the Victoria Hotel, Sandhurst, on Saturday, 29th instant, for non-payment of calls, unless all calls and expenses are previously paid:—

Charles Woods	...	Shares.	Numbers.
Charles D. Jersey	...	160	1 to 160
James Kitchen	...	240	1186 to 1425
Richard Nancarrow	...	480	1426 to 1905
Edward Langley	...	480	1906 to 2385
William Denovan	...	480	2386 to 2865
C. J. Taylor	...	320	10,893 to 11,152
W. Stembel	...	320	11,153 to 11,472
James Meaton	...	800	13,453 to 14,252
Richard Hocking	...	430	14,253 to 14,682
John Pearce	...	155	14,683 to 14,837
Walter Lucas	...	320	15,638 to 15,957
Simon Lowe	...	160	16,118 to 16,277
William Bryson	...	480	16,278 to 16,757
Arthur Walstab	...	200	16,758 to 16,957
S. M. Puckle	...	200	16,958 to 17,157
J. McD. Pearson	...	480	19,078 to 19,557
W. E. Biddle	...	1050	19,558 to 20,587
Thomas Roberts	...	480	20,588 to 21,067
	...	355	21,068 to 21,422

Sandhurst, 19th June 1872.

No. 2631

WM. BARKER, Manager.

NORTHUMBERLAND GOLD MINING COMPANY (LIMITED), ABERFELDY.

THE registered office of the company is situated on the Left-hand Branch, Walhalla, and the name of the registered manager is Augustus Duart.

Dated this 10th day of June 1872.

(Signed) WM. FULLER,

ALF. FEAST,

Directors.

No. 2566

AUGUSTUS DUART, Manager.

GIPPSLANDER GOLD MINING COMPANY (LIMITED).

TAKE notice that the registered office of the above-named company is at Aberfeldy, and that the name of the manager is Robert Dowling.

(Signed) TIMOTHY O'SULLIVAN,
JOHN FOGARTY,

Directors.

To the Registrar-General, Melbourne.

No. 2576

THOMSON GOLD MINING COMPANY (LIMITED).

TAKE notice that the registered office of the above-named company is at Aberfeldy, and that the name of the manager is Robert Dowling.

(Signed) WILLIAM QUINN,
G. J. JONES,

Directors.

To the Registrar-General, Melbourne.

No. 2577

SOUTH CROSS REEF QUARTZ MINING COMPANY (LIMITED).

WE hereby certify that the registered office of the above company is at Stawell, and that Mr. Richard Codd has been appointed legal manager.

Stawell, 20th June 1872.

JOSIAH EMMERTON,
THOMAS KINSELLA,

Directors.

No. 2609

RICHARD CODD, Manager.

MYRTLE CREEK FREEHOLD GOLD MINING COMPANY (LIMITED).

NOTICE is hereby given that the registered office of the above company is situated at 2 Arcade Chambers, Sandhurst, and the name of the manager is John Webber Munckton.

RICHARD PARKER,
A. G. MILLER,

Directors.

No. 2610

J. W. MUNCKTON, Manager.

[Copy.]

SAWERS AND WALKER'S FREEHOLD TRIBUTE COMPANY (LIMITED).

NOTICE.—William Thompson Moore is the manager of the company, and the office is situated at Sandhurst.
Given under our hands and the common seal of the company this third day of June 1872.

(L.S.)

**ROBERT SAWERS,
JAMES FRASER,**
Directors.

No. 2611

PIONEER QUARTZ MINING COMPANY (LIMITED).

NOTICE is hereby given that the registered office of the above company is situated at 2 Arcade Chambers, Sandhurst, and the name of the manager is John Webber Munckton.

**RICHARD PARKER,
A. G. MILLER,**
Directors.

No. 2612

J. W. MUNCKTON, Manager.

[Copy.]

CENTRAL BIRD'S TRIBUTE COMPANY (LIMITED).
NOTICE.—William Thompson Moore is the manager of the company, and the office is situated at Sandhurst.
Given under our hands and the common seal of the company this third day of June 1872.

(L.S.)

**JAMES CARMICHAEL,
R. B. SIBLEY,**
Directors.

No. 2613

NORTH BELLE VUE AND OLD CHUM COMPANY (LIMITED).

THE registered office of the company is at Victoria Chambers, Pall Mall, Sandhurst, and the name of the registered manager is Robert Beaumont Fletcher.

Dated at Sandhurst this 15th day of June 1872.

**F. PRINGLE,
J. K. PURVES,**
Directors.

No. 2614

R. B. FLETCHER, Manager.

THE BISHOP'S TRIBUTE QUARTZ MINING COMPANY, No. 1 NORTH NEW HOMEWARD BOUND, BUNINYONG ESTATE (NO LIABILITY), SCOTCHMAN'S.

NOTICE is hereby given that, at a meeting of the directors of the above company, held on the 28th day of May last, James Bishop, the manager of the above company, resigned his office, which resignation was duly accepted; and that, at a subsequent meeting of the said directors, John McManus, of Napoleon's, was duly appointed manager of said company, in the room of said James Bishop resigned.

Dated this 14th day of June 1872.

**HUGH JONES,
JOSEPH COATSWORTH,**

Signed by Hugh Jones and Joseph Coatsworth, two directors of said company, in the presence of—
H. W. MORROW, Ballarat.

The common seal of the above company was affixed hereto in the presence of us, two of the directors of said company.

**HUGH JONES,
JOSEPH COATSWORTH,**

No. 2615

JOHN McMANUS, Manager.

Insolvency Notices.*The Insolvency Statute 1871.—In the Court of Insolvency.*

In the matter of **EDWIN SCRASE**, of the city of Melbourne, in the colony of Victoria, brewer, insolvent.

THE above-named Edwin Scrase intends to apply to the Court of Insolvency on the 12th day of July 1872, at Eleven o'clock, for a certificate of discharge, pursuant to the provisions of the Insolvency Statute 1871.

Dated this eighteenth day of June 1872.

**GEO. GODFREY,
31 Collins street west, Melbourne,
Attorney for the said Insolvent.**

No. 2588

The Insolvency Statute 1871.—In the Court of Insolvency.

In the matter of **JAMES DRAPER HARTLAND**, of Collins street west, in the city of Melbourne, in the colony of Victoria, sharebroker, an insolvent.

THE above-named James Draper Hartland intends to apply to the Court of Insolvency, on the twelfth day of July 1872, at Eleven o'clock, for a certificate of discharge, pursuant to the provisions of the Insolvency Statute 1871.

No. 2584

JAMES D. HARTLAND.

In the estate of **JOHN FOSTER**, deceased.

ALL claims against this estate must be sent in to Mr. John Paton, on or before the 1st day of July proximo, or they will not be recognized.

Camperdown, 17th June 1872.

**JOHN PATON, for self, and
JOHN STEVENSON,**
Executors.

No. 2619

The Insolvency Statute 1871.—In the Court of Insolvency.

In the matter of **EDWIN BRYANT**, of Sandhurst, in the colony of Victoria, agent.

THE above-named Edwin Bryant intends to apply to His Honor Joseph Henry Dunne, Esq., judge of the Court of Insolvency at Sandhurst, on Wednesday the 17th day of July next, at Ten o'clock in the forenoon, for a certificate of discharge, pursuant to the provisions of the Insolvency Statute 1871.

No. 2585

EDWIN BRYANT.

The Insolvency Statute 1871.—In the Court of Insolvency at Sandhurst.

In the matter of **AMOS JAMES COX**, of Sandhurst, in the colony of Victoria, coachbuilder.

THE above-named Amos James Cox intends to apply to the Court of Insolvency at Sandhurst, on the seventeenth day of July 1872, at Ten o'clock in the forenoon, for a certificate of discharge, and to dispense with the condition mentioned in the one hundred and thirty-sixth section of the Insolvency Statute 1871, requiring payment of dividend of Seven shillings in the pound.

Dated this 21st day of June 1872.

JAMES R. HORNBY,

Albion Chambers, Sandhurst,
Solicitor for the above-named Insolvent.

No. 2586

In the estate of **T. TRAUTWEIN**, insolvent.

A FINAL dividend of One shilling and ninepence (1s. 9d.) in the £ is now due and payable in this estate.

Camperdown, 15th June 1872.

**JNO. HY. ROBINSON, } Trustees.
JAS. BISHOP, }**

No. 2618

*Insolvency Statute 1871.—In the Court of Insolvency.*In the Estate of **PATRICK MCGOWAN**, Allansford, farmer.

A DIVIDEND will be payable at my office, on and after the 24th June, to creditors who have proved.

Geelong, 19th June 1872.

(Signed) **JAMES SIMSON,**
Assignee.

No. 2620

Impoundings.

ARARAT.—Impounded at the Ararat Shire and Borough Pounds, by the herdsman of United Borough Goldfield, Ararat and Cathcart Farmers' Common.—Trespass is.

240 goats, various colors and sexes

On 17th June 1872, by the herdsman of Moyston Common.—Trespass 9d.

1 bay horse, saddle-marked, faint brand like T off side neck, short switch tail


1 bay horse, hind feet and part of coronets white, a few white hairs on nose, like M or bit near shoulder, white on back like saddle mark, near hind fetlock appears deformed

If not claimed and expenses paid to be sold on 17th July 1872.

THOMAS GIBSON,
Poundkeeper.

7/6

AVOCA.—Impounded at Avoca Shire Pound, 12th June 1872, by J. Cameron, Esq., Natty Yallock Station.

67. Chesnut mare, blaze, off hind foot white, illegible brand over  off shoulder

68. Black mare, a few white hairs in forehead, 2 and blotch after near shoulder

69. Bay mare, black points, O like P under near shoulder

70. Black mare, star, M near shoulder



If not claimed and expenses paid, to be sold on 17th July 1872.

JOHN BATCHELOR,
Poundkeeper.



6/6

BALLAN.—Impounded at Ballan, 15th June 1872.

165. Chesnut mare, blaze, A near shoulder

170. Dark-brown mare, blotch over  over  near shoulder, 9 near ribs

171. Bay mare, white on back, no visible brand

174. Black horse, hobble on near fore leg, strap on neck, like  or  off shoulder

If not claimed and expenses paid, to be sold on 17th July 1872.

SY. COOPER,
Poundkeeper.

5/6

BALLARAT.—Impounded in the Ballarat Shire Pound.

1 light-bay draught mare, running star, near hind foot and fetlock white, three heavy shoes on, no visible brands

1 dark-bay pony mare, black points, long tail, no visible brands

3 strawberry heifer calves, no visible brands

3 strawberry bull calves, no visible brands

If not claimed and expenses paid, to be sold on 17th July 1872.

DAVID McILWAIN,
Poundkeeper.

5/6

BANNOCKBURN.—Impounded at Bannockburn Shire Pound, Leigh road, 10th June 1872, by Mr. John Rock.—Trespass 6d.

355. White horse, saddle marked, like AP near shoulder, shod
If not claimed and expenses paid, to be sold on 10th July 1872.

JOHN KELLY,
Poundkeeper.

4/

BELFAST.—Impounded at Belfast, 17th June 1872, by Thos. Noyes, Esq., of Toolong.—Trespass 1s. 6d. per head.

1. Blue roan horse, writing M near shoulder, TC near rump
2. Bay mare, JL near shoulder, white spot on forehead
3. Bay mare, A near shoulder, well bred
4. Bay horse, AI off shoulder, well bred

If not claimed and expenses paid, to be sold on 17th July 1872.

EDMD. DALTON,
Poundkeeper.

5/6

BROADMEADOWS.—Impounded at Broadmeadows, 17th June 1872, by Mr. Samuel Mansfield.—Trespass 6d.

53. Red bullock, like (JE conjoined off rump, like m top of off ribs, white about back, belly, and legs, tar root of tail, large cock horns, near ear slit

If not claimed and expenses paid, to be sold on 12th July 1872.

NOTICE.—The brands of Nos. 45 and 46, advertised in *Government Gazette* of 14th June 1872, should be as under:—

No. 45. Bay horse, JR near shoulder, instead of VR as printed.

No. 46. Bay mare, JC near shoulder and thigh, instead of VC as printed.

W. H. HILL,
Poundkeeper.

8/6

BUNGAREE.—Impounded at Bungaree Shire Pound, 17th June 1872.—Trespass 4s.

830. Strawberry cow, white on back and tail, near horn broken, piece of the horn hanging downwards, no visible brands

If not claimed and expenses paid, to be sold on 17th July 1872.

THOMAS BENTLEY,
Poundkeeper.

NOTICE.—829. Bay mare, advertised in *Government Gazette* of the 14th instant, should be bay mare, G or C over RW near shoulder, W off shoulder

If not claimed and expenses paid, to be sold on 10th July 1872.

THOMAS BENTLEY,
Poundkeeper.

8/

CAMPERDOWN.—Impounded at Camperdown.

289. Red and white heifer, ball faced, JG off rump; notch out of under side of off ear

If not claimed and expenses paid, to be sold on 17th July 1872.

ANDREW WALLS,
Poundkeeper.

3/6

CHILTERN.—Impounded at Chiltern, 11th June 1872.

308. Grey mare, had a sore back, near shoulder, the K put on twice

On 14th June.

317. Roan horse, bald face, hind legs white, BW near shoulder

On 17th June.

319. Bay horse, star, hind fetlocks white, shod, F near shoulder

291. Bay horse, star, near hind fetlock white, S6 near shoulder (S to left).—This animal was impounded 2nd June, escaped 3rd, and recovered 11th June

If not claimed and expenses paid, to be sold on 17th July 1872.

JOHN STRICKLAND,
Poundkeeper.

9/

COLAC.—Impounded at Colac Shire Pound, 8th June 1872.

1 roan cow, indistinct brand like C on ribs, both ears marked

1 yellow and white cow, like KD near rump, both ears marked

1 light-strawberry cow, red ears marked, no brands visible

1 white steer, like JK conjoined off rump, off ear marked

1 red steer, white face and back

2 white steers

2 red and white steers

1 yellow steer, spot in forehead

1 red steer, spot in forehead

2 red and white heifers

1 red and white policy heifer

If not claimed and expenses paid, to be sold on 10th July 1872.

JOHN CHAPMAN,
Poundkeeper.

8/

COLLINGWOOD.—Impounded at Collingwood, 6th June 1872, by Borough Inspector.—Trespass 2s.

292. Dark-bay horse, like C—near shoulder, small star

On 11th June, by G. Watson.—Damages 5s. for eating horse feed

294. Grey mare, GB and 3 over near shoulder

If not claimed and expenses paid, to be sold on 2nd July 1872.

A. McCARTER,
Poundkeeper.

4/6

ELEPHANT BRIDGE.—Impounded at Elephant Bridge, 11th June 1872, by Mr. J. Laird, for Wm. Cumming, Esq.

11. Black mare, white stripe on face, hind legs white, grey hairs in tail, S near shoulder

If not claimed and expenses paid, to be sold on 17th July 1872.

D. C. MACPHERSON,
Poundkeeper.

4/

FOOTSCRAY.—Impounded at Footscray.

1 white and blue heifer, blue neck, ears, and muzzle, branded

JF conjoined or indescrivable brand off rump

If not claimed and expenses paid, to be sold on 17th July 1872.

CHARLES PARRY,
Poundkeeper.

3/6

FRAMLINGHAM.—Impounded at Framlingham, 7th June 1872, by P. Walsh, for J. Hamilton, Esq.

1 white cow, yellow neck and head, tops sawn off horns, JS in circle near side

If not claimed and expenses paid, to be sold on 3rd July 1872.

W. WALL,
Poundkeeper.

4/

HAMILTON.—Impounded at the Hamilton Borough Pound, 10th June 1872, by Mr. William Smith, for the Hamilton Borough Council.

285. Red heifer, cock horns, blotch brand near rump

On 13th June by Mr. L. Lindner.

310. Red and white cow, hoop horns, MD off rump

If not claimed and expenses paid, to be sold on 17th July 1872.

R. BLOOMFIELD,
Poundkeeper.

5/

HUNTLY.—Impounded at Huntly, 19th June 1872.

156. Bay mare, star, illegible brand before N off shoulder

157. Bay mare, star, illegible brand near shoulder, white spots along back

158. Brown or black mare, star, off hind leg grey, no visible brand

159. Bay filly, white face, light points, draught breed, no visible brands

160. Brown or black mare, star, little white near hind fetlock, J near shoulder

If not claimed and expenses paid, to be sold on 17th July 1872.

C. J. BUSST,
Poundkeeper.

7/

KEILOR.—Impounded at Keilor Shire Pound, 18th June 1872, by Mr. Trehey.—Trespass 6d. each.

1443. White cow, like old tar marks, like JK off rump

1444. Black and white heifer, no visible brands

1445. Red heifer, little white tip of tail, no visible brand

1446. One pet sheep, both ears marked, no trespass

If not claimed and expenses paid, to be sold on 17th July 1872.

E. BONFIELD,
Poundkeeper.

5/

KENSINGTON.—Impounded at Kensington, 15th June 1872, by Mr. W. Saunders.—Trespass 6d.

984. Black mare, hind fetlocks white, star, saddle marked, like Z near shoulder

If not claimed and expenses paid, to be sold on 17th July 1872.

S. E. MÖLLER,
Poundkeeper.

4/6

MORANG.—Impounded at Morang, 15th June 1872.

681. Grey filly, halter on, like HL off shoulder

682. Bay horse, off fore fetlock bumbled, off hip down

683. Bay horse, collar marked, off hind leg injured, near fetlocks white, like W near shoulder

684. Bay horse, hind legs chipped and blistered, shod, G off shoulder, hind fetlocks white

If not claimed and expenses paid, to be sold on 17th July 1872.

JOSEPH HUTCHINSON,
Poundkeeper.

5/6

MCIVOR CREEK.—Impounded at McIvor Creek, 11th June 1872.—Trespass 1s.

86. Brown horse, medium-draught, black points, scars on both hind legs, hook 2 near shoulder, heart over like 2 off shoulder

If not claimed and expenses paid, to be sold on 17th July 1872.

JOHN WILSON,
Poundkeeper.

4/6

MELBOURNE.—Impounded at Melbourne, 12th June 1872, by James Werrett.—Damages 80s.

266. Red cow, cock horns, white on forehead, tail, belly, and underparts, piece off back of near ear. No visible brand. If not claimed and expenses paid, to be sold on 17th July 1872.

JOHN FELSTEAD,
Poundkeeper.

4/

MEREDITH.—Impounded at Meredith, 13th June 1872, by W. J. Reid, Esq.—Trespass 6d. each.—Notice sent to supposed owners.

448. Old bay mare, star, W near shoulder, WB conjoined off shoulder
449. Black or brown filly, blaze face, off hind leg white, progeny of the above
444. Brown mare, like M near shoulder, black points

On same date, by Messrs. McNaught and Boyd.—Trespass 2s. each. Notice sent to supposed owners.

456. Bay mare, B off shoulder, lame off fore leg
457. Brown mare, star, AB near shoulder, black points
458. Chestnut filly, blaze face, D near shoulder, off hind leg white, little white near foot
459. Bay horse, star, GR near shoulder
460. Brown mare, TM near shoulder, black points
461. Brown colt, like DC blotched near shoulder, black points
If not claimed and expenses paid, to be sold on 17th July 1872.

JAMES SPECKMAN,
Poundkeeper.

11/

MOORABBIN.—Impounded at Moorabbin Shire Pound, 17th June 1872.—Damages 6d. each.

108. Bay horse, like JC blotched off neck
109. Bay horse, like RK near shoulder
If not claimed and expenses paid, to be sold on 17th July 1872.

HY. FRASER,
Poundkeeper.

4/

MOUNT ROUSE.—Impounded at Mount Rouse Shire Pound, 13th June 1872, by Mr. James Long, Bald Hills.—Trespass 1s. per head.

382-383. Red cow, white spots on back, W off ribs; red bull calf at foot, no visible brand
384-385. Strawberry poley cow, W B off ribs; strawberry heifer calf at foot, W B off ribs
386. Light strawberry heifer, cock horns, red ears, no visible brand
387. Red and white spotted cow, hole in off ear, faint W B off ribs
388. Red and white poley steer, off ear slit, W B near ribs
389. Red and white spotted bull calf, W B off ribs
390. Red and white spotted heifer calf, W B off ribs
391. Red and white spotted cow, like blotched W B off ribs
392. Red and white spotted heifer, off ear slit, like W B off ribs
393. Red and white spotted steer, off ear swallow marked, W B near ribs
394. Yellow and white spotted cow, like blotched W B off ribs
If not claimed and expenses paid, to be sold on 17th July 1872.

PETER GREIG,
Poundkeeper.

12/

NEWSTEAD.—Impounded at Newstead, 10th and 13th June 1872.—Trespass 6d. each.

172. Black gelding, thin white legs, star and snip
177. Black draught mare, like X near shoulder, near hind fetlock white
178. Light-bay mare, star, long tail
179. Bay filly foal, progeny
180. Dark-grey gelding, shod, like GI near shoulder
181. Bay mare, like Y near shoulder, 2 near neck
182. Blood bay gelding, near hind fetlock white
183. Dark-bay or brown mare, star, black points, like JH near shoulder
184. Roan filly foal, progeny
185. Light-grey mare, long tail, like JE near shoulder, collar marked
If not claimed and expenses paid, to be sold on 17th July 1872.

JOHN TREACY,
Poundkeeper.

9/6

OKLEIGH.—Impounded at Oakleigh 17th June 1872.—Trespass

85. One brown mare, star, no brands visible
On 19th June.—Trespass 6s. each.
86-93. Eight heifers, red and white, no brands visible
If not claimed and expenses paid, to be sold on 17th July 1872.

A. W. AITKEN,
Poundkeeper.

4/6

OXLEY.—Impounded at Oxley, 13th June 1872.—Trespass 1s. 6d. each.

156. Chestnut mare, star, inside near fore coronet white, ∞ over F near shoulder, near rump, fore feet shod

R

On 14th June.
159. Bay mare, running star and snip, off fore coronet white, blind off eye, over MG near shoulder, Mc near cheek

No. 37.—JUNE 21, 1872.—4.

On 17th June.—Trespass 5s.

162. Brown horse, fore feet shod, over faint illegible, over N near shoulder, like crown (doubtful) off shoulder
If not claimed and expenses paid, to be sold on 17th July 1872.

GEO. W. KENNEDY,
Poundkeeper.

8/6

ROKEWOOD.—Impounded at Rokewood.

163. Red cow, white on back, belly, and legs, tip off and slit off ear, back notch near ear, like writing g off ribs
164. Brown cow, white on back, tail, and belly, JL off rump; red bull calf at foot
166. Black and white cow, slit off ear, like J and blotch off ribs, like SH near ribs
167. White cow, red ears, HJ near rump, patch of tar near ribs
168. Yellow and white heifer, C and like anchor off rump
169. Black poley cow, square blotched brand off ribs, like WN off rump, both ears marked

If not claimed and expenses paid, to be sold on 17th July 1872.

JOHN A. MACTAGGART,
Poundkeeper.

8/

SHELFORD.—Impounded at Shelford, 17th June 1872, by Mr. Robt. Armstrong, for George Russell, Esq.—Trespass 1s. Damages £5.

54. Strawberry bull, or bull stag, wide horns, indistinct brand near horn, large brand like AR off rump, looks like a worker

If not claimed and expenses paid, to be sold on 17th July 1872.

H. M. WILSON,
Poundkeeper.

5/

SMYTHESDALE.—Impounded at Smythesdale, 17th June 1872.

111. Iron-grey horse, light draught, like MB near shoulder
112. Bay mare, light draught, star, snip, and stripe, no visible brand
113. Bay horse, DB near shoulder
114. Brown mare mule, tanned muzzle, like ∞ near shoulder
115. Bay mare, star, switch tail, indescrivable brand near shoulder, near hind foot white

If not claimed and expenses paid, to be sold on 17th July 1872.

DAN. T. PERROTT,
Poundkeeper.

6/6

ST. ARNAUD.—Impounded at St. Arnaud Shire Pound, 14th June 1872.—Trespass 9d. each.

187. White cow, hoop horns, scar near ribs, small M or W upside down near rump
188. White cow, hoop horns, like faint AS off rump
189. White heifer calf, progeny of No. 188
190. Strawberry cow, faint brand like AS off rump

If not claimed and expenses paid, to be sold on 17th July 1872.

S. S. ROTHWELL,
Poundkeeper.

5/6

STAWELL.—Impounded at Stawell Shire Pound, 11th June 1872.

166. Red and white spotted cow, faint appearance of brand or scratch off side, heavy in calf
167. White heifer calf, yellow ears, and yellow spots on neck and body, like blotch TD on near ribs
168. Bay horse, M over S (the S upside down) and like blotch B to right on near shoulder, white face, and white on both hind legs, faint brand like F off shoulder
171. Black horse, two hind feet white, star, W off shoulder

If not claimed and expenses paid, to be sold on 17th July 1872.

THOMAS DAVERN,
Poundkeeper.

7/

TOWER HILL.—Impounded at Tower Hill Shire Pound, 15th June 1872.

Nos. 1450 to 1457. 8 slips (two sows, six barrows) black, white and black and white

If not claimed and expenses paid, to be sold on 17th July 1872.

DANIEL HOURIGAN,
Poundkeeper.

4/

WANGARATTA.—Impounded at Wangaratta, 14th June 1872.

1 grey mare, red roan spot off rump, like C conjoined near

shoulder

1 bay filly, stripe and snip, near hind foot white, draught breed, writing N near shoulder
1 bay filly, star, white on hind feet, draught breed, writing N near shoulder
1 black filly, star, near hind foot white, writing N near shoulder
1 bay filly, no visible brands

If not claimed and expenses paid, to be sold on 17th July 1872.

HY. MILLER,
Poundkeeper.

7/6

YACKANDANDAH.—Impounded at Yackandandah, 10th June 1872.
1 chestnut mare, star and blaze, off fore and both hind feet white, A.W. off shoulder
If not claimed and expenses paid, to be sold on 10th July 1872.

NOTICE.—Light grey, horse, gazetted on 14th instant as no visible brands should be C.M. or G.M. under saddle near side.

5/6
DAVID FLYNN,
Poundkeeper.

THE GOVERNMENT PRINTER acknowledges the receipt of the undermentioned sums:—

	£	s.	d.
June 14.—Bascombe, F. R.	0	4	0
June 19.—Wilson, John	1	0	0
June 20.—Speckman, Jas.	0	10	0
June 20.—Wilson, H. M.	1	0	0
June 20.—Davern, Thos.	1	0	0
June 20.—Parry, Chas.	0	5	0

21st June 1872.

J. FERRES,
Government Printer.

CONTENTS.

	PAGE
Preliminary Notice to Contractors.....	1173
Notices to Persons having Claims against the Departments of Attorney-General and Solicitor-General ..	1173
Legislative Council—Writ Issued ..	1173
Legislative Assembly—Writ Issued ..	1173
Appointments, &c.	1173
Sittings of Local Land Boards ..	1174
Proclamations ..	1175
Act of Parliament left to its Operation ..	1175
Dispatch from the Right Honorable the Secretary of State respecting the Thanksgiving Day for the Recovery of the Prince of Wales ..	1176

	PAGE
Orders in Council ..	1176
Notice Mariners—Queensland, Brisbane River ..	1176
Notice to Owners of Tenements ..	1176
Scab Act 1870 { Quarantine Districts ..	1177
{ Clean Districts ..	1179
Rents of Runs ..	1181-88
Lands Temporarily Reserved from Sale ..	1188
Proposed Revocation of the Temporary Reservation of Lands ..	1188
Lands at Sandhurst excepted from Occupation for Mining purposes ..	1189
Approaching Land Sales ..	1189
Land Sales ..	1189
Land Sales Notices ..	1189
Public Cemetery—Abstracts of Accounts ..	1192
Weekly Abstract of Births and Deaths ..	1192
Applications for Mining Leases ..	1193
Mining Leases, &c.	1193
Mining Leases Declared Void ..	1194
Application for a Mining Lease Abandoned ..	1194
Contracts Accepted ..	1195
Edenhope Pound Rates ..	1195
Store Burnt at Wangaratta ..	1196
Drake, &c., Maliciously Sown in a Wheatfield at Opossum Gully, near Ararat ..	1196
New Schools—Applications for Aid ..	1196
Insolvencies ..	1196
Courts ..	1196
Tenders ..	1197
Police Sales ..	1198
Insolvency Notices ..	1199, 1207
Private Advertisements ..	1199
Mining Notices ..	1201
Impoundings ..	1207

By Authority: JOHN FERRES, Government Printer, Melbourne.