

*Marked in Copy*

# VICTORIA GOVERNMENT GAZETTE

Published by Authority.

No. 40.]

FRIDAY, JULY 5.

[1872.

## LEGISLATIVE ASSEMBLY.

I HEREBY notify that I have this day received Returns to the Writs issued by me on the thirteenth day of June last for the election of Members to serve in the Legislative Assembly of Victoria for the Electoral Districts hereunder specified, by which Returns it appears that the undermentioned Members have been duly elected for the districts set opposite their names.

The Honorable JAMES GOODALL FRANCIS ... Richmond.  
The Honorable ANGUS MACKAY ... Sandhurst.  
C. MAC MAHON,  
Speaker.

Legislative Assembly Chamber,  
Melbourne, 2nd July 1872.

## LEGISLATIVE ASSEMBLY.

I HEREBY notify that I have received Returns to the Writs issued by me on the thirteenth day of June last for the Election of Members to serve in the Legislative Assembly of Victoria for the Electoral Districts hereunder set forth, by which returns the undermentioned Members appear to have been duly elected for the districts set opposite their names.

The Honorable DUNCAN GILLIES ... Maryborough  
The Honorable GEORGE BRISCOE KERFERD ... The Ovens  
C. MAC MAHON,  
Speaker.

Legislative Assembly Chamber,  
Melbourne, 4th July 1872.

## PREPARATION OF GENERAL ELECTORAL LISTS DURING THE WEEK ENDING 1ST DAY OF SEP- TEMBER 1872.

### SPECIAL NOTICE TO HOLDERS OF ELECTORS' RIGHTS.

IT is hereby notified that holders of Electors' Rights issued on or before the 1st day of September 1871 must obtain renewed Rights in lieu thereof, in order to have their names placed upon the General Lists to be made up on the 1st day of September next.

Neglect of this precaution will result in the omission of the names of the persons so neglecting from the new lists to be made up as aforesaid.

The old Right must in every case be delivered up to the Registrar, but the renewed Right will bear the same number, and will be in the form and tenor, as that in lieu of which it is issued, and will be equally available for any election that may take place before the completion of the New Roll in October next.

No Elector whose name is on a Roll of Ratepaying Electors for any Province or District is entitled to a renewed Elector's Right for such Province or District. (*Vide* section 21 of Act 334, and sections 61 and 62 of *The Electoral Act 1865*.)

J. G. FRANCIS,  
Chief Secretary.

Chief Secretary's Office,  
Melbourne, 28th June 1872.

## POST OFFICE AND TELEGRAPH DEPARTMENT.

PERSONS having claims against this department for the financial year ending the 30th June 1872 are requested to forward them without delay to this office.

EDWARD LANGTON.

General Post Office,  
Melbourne, 27th June 1872.

No. 40.—JULY 5, 1872.—1.

## TRANSFERS OF LICENSES HELD UNDER 42ND SECTION "AMENDING LAND ACT 1865."

IT is hereby notified, for the information of the public, that in future the transfer of any license to occupy land held under 42nd section of *The Amending Land Act 1865* will not be entertained, unless under the following conditions:—

1st. That at least One pound (£1) per acre has been expended by licensee on improvements on the land, and that if he has not personally resided thereon, at least one-fifth portion thereof has been cultivated (a statement to which effect, together with full particulars of the improvements, must accompany application to transfer).

2nd. That the proposed transferee is the holder of not more than 640 acres of land obtained by selection under any Land Acts, and has not previously obtained more than 80 acres by transfer from any licensee under 42nd section of *Amending Land Act 1865*.

By Order of the Hon. the President of the  
Board of Land and Works.

CLEMENT HODGKINSON,  
Assistant Commissioner of Lands and Survey.

Crown Lands Office,  
Melbourne, 28th June 1872.

## NOTICE TO MARINERS.—QUEENSLAND.

THE accompanying Notices to Mariners, which have been extracted from the *Government Gazettes* of New South Wales and Queensland, are published for general information.

EDWARD COHEN,  
Commissioner of Trade and Customs.

Department of Trade and Customs,  
Melbourne, 3rd July 1872.

## ROCKS OFF THE ENTRANCE TO BROAD SOUND.

CAPTAIN BROOKS, of the *Black Swan*, reports having sighted, on his last voyage from Brisbane to Broad Sound, a small patch of dangerous rocks, about seven feet above low water, lying in the following position:—

Pier Head ... .. S.E. by S.  $\frac{1}{2}$  S.  
North-east hummock of easternmost  
North Point Isles ... .. W. by N.  
Northernmost of Two Round Rocks E. by N.  $\frac{1}{2}$  N.

G. P. HEATH, Commander, R.N.,  
Portmaster.

Department of Ports and Harbors,  
Brisbane, 15th June 1872.

## WIDE BAY BAR.

THE Channel over the Bar having again shifted further northwards, the leading beacons are not to be depended upon as a guide for crossing the Bar until they have been replaced in position, when a notice to that effect will be issued from this office.

## SHOAL AND REEF, NORTHERN ENTRANCE TO BROAD SOUND.

Captain Saunders, of the s.s. *James Paterson*, reports that a large sand bank, which dries in patches at low water, extends about  $1\frac{1}{2}$  miles to the south-west from G Island.  
Also, that a reef  $1\frac{1}{2}$  miles long extends to the eastward from No. 2 Flat Isles.

G. P. HEATH, Commander, R.N.,  
Portmaster.

Department of Ports and Harbors,  
Brisbane, 21st June 1872.

NOTICES TO MARINERS.—NEW ZEALAND.

THE accompanying Notices to Mariners, which have been received from the New Zealand Government, are published for general information.

Department of Trade and Customs,  
Melbourne, 27th June 1872.

E. COHEN,  
Commissioner of Trade and Customs.

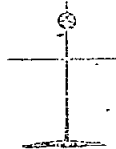
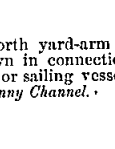
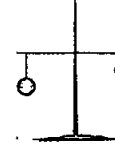
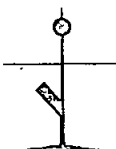
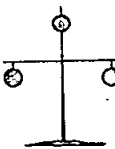
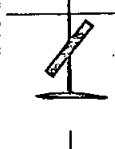
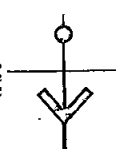
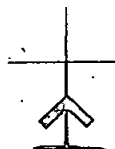
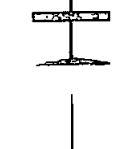
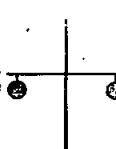
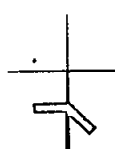
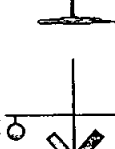
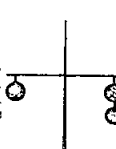
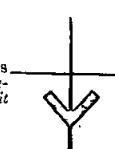
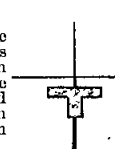
NOTICE TO MARINERS.  
No. 10 of 1872.

Customs Department (Marine Branch),  
Wellington, 29th May 1872.

THE following Local Signals for Manukau Harbor, prepared by Captain Wing, Harbor Master at that port, have been approved of in terms of Sections 105 and 107 of the New Zealand Harbor and Quarantine Regulations.

JULIUS VOGEL.

MANUKAU HARBOR SIGNALS.

- |   |  |  |
|---|--|--|
| <p>1. One ball at mast-head<br/>—Wait for flood tide.</p>    | <p>6. When the ball at North yard-arm is lowered half-way down in connection with signal for steam or sailing vessel, it will mean—Take Fanny Channel.</p>  | <p>11. South semaphore arm pointed upwards, and North arm downwards—Will send a Pilot.</p>    |
| <p>2. One ball at mast-head, and North semaphore arm pointed up—Wait for half flood.</p>                         | <p>7. One ball at mast-head, and one at each yard-arm — Bar dangerous.</p>    | <p>12. Both semaphore arms pointed horizontally — Get under weigh.</p>    |
| <p>3. One ball at mast-head, with both semaphore arms pointed up—Wait for high water.</p>                       | <p>8. Both semaphore arms pointed down — No wind about the Heads.</p>    | <p>13. North semaphore arm pointed up, and one ball at North yard-arm — A vessel in danger and wanting assistance.</p>   |
| <p>4. One ball at each yard-arm—Steam vessel, take South Channel.</p>    | <p>9. North semaphore arm pointed horizontally, and South arm downwards — Come to an anchor.</p>    | <p>14. Both semaphore arms pointed up, and a ball at each yard-arm—A Steamer is coming to your assistance.</p>    |
| <p>5. Two balls vertical at South yard-arm, and one at North yard-arm—Sailing vessel, take South Channel.</p>  | <p>10. Both semaphore arms pointed upwards—Remain at anchor, or Wait for signal.</p>    | <p>15. When the signals are intended for vessels OUTWARD BOUND, an extra signal in the form of T, painted red, will be shown below the yard on the mast.</p>  |

16. The semaphore arms will be used for piloting vessels in and out of the Harbor when required. The vessel being piloted by the semaphore is to be steered in the direction in which the semaphore arm is pointed; and when the arm is dropped, the vessel is to be kept steady as she goes.

NOTE.—The illustrations are shown as they will appear from Seaward.

NOTICE TO MARINERS.  
No. 11 of 1872.

Customs Department (Marine Branch),  
Wellington, 29th May 1872.

EAST COAST OF NORTH ISLAND.

NOTICE is hereby given that reliable information has been received by the Marine Department that

CAPE TURNAGAIN

is situated about six (6) miles to the Southward of the position assigned to it by the Admiralty Charts and "New Zealand Pilot." Masters of vessels are therefore cautioned to use great vigilance when rounding this Cape, until its correct position is ascertained, of which due notice will be given.

N.B.—This notice affects the following Admiralty Charts of New Zealand, viz. :—  
General Chart and Sheet IV. ; also  
New Zealand Pilot, pp. 104, and 106, and 286.

JULIUS VOGEL,  
Comissioner of Customs.

### OPENING OF TELEGRAPHIC COMMUNICATION WITH HAWTHORN.

IT is hereby notified that telegraphic communication has been extended to

HAWTHORN,

and that the office at that place is now available to the public. Rates of charges and further information may be obtained on application at any of the Telegraph offices.

W. TURNER,  
Deputy Postmaster-General.

Post Office and Telegraph Department,  
General Post Office,  
Melbourne, 3rd July 1872.

### PROPOSED SCHOOL COMMITTEES.

IN compliance with the requirements of the 18th section of the Common Schools Act, 25th Victoria No. 149, notice is hereby given that, at the expiration of one month from this date, it is the intention of the Board of Education to appoint the following gentlemen Members of the Local Committees of the undermentioned Common Schools, unless reasonable cause be shown to the contrary:—

<i>Batesford</i> , No. 90.	<i>Haddon</i> , No. 1076.
Venerable P. J. Slattery.	Fitzhardinge Lewin,
	John McGrath,
<i>Creswick</i> , No. 132.	Henry Luke,
Rev. James Glover,	James Richards.
Alfred Henry Constable,	<i>Ellerslie</i> , No. 1127.
Henry Hammon,	Henry P. Hobbs.
Philip Keatch,	<i>Fernside</i> , No. 1153.
Frederick Twisden Croft.	John Crombie,
<i>Penshurst</i> , No. 486.	George Thomas,
Henry Edmund Merriman.	Patrick Toomey,
<i>Mount Franklin</i> , No. 1095.	Alexander Taylor,
George Fairbrother,	Edward A. Hitchcock,
James Hunt.	Donald McInnes.

(By Order of the Board)

Education Office, W. H. HANDFIELD,  
Melbourne, 5th July 1872. Pro Secretary.

### COLLECTORS OF IMPOSTS, POST OFFICE AND TELEGRAPH DEPARTMENT.

THE Governor in Council has been pleased to sanction the undermentioned arrangements, viz:—

Mrs. MARGARET M. HAVERTY,

to be Acting Manager of Electric Telegraph and Collector of Imposts, also Acting Postmistress, at Hawthorn from 1st July 1872.

S. BAKER,

resumed duty as Manager of Electric Telegraph and Collector of Imposts, also Postmaster at Rosedale, on the 21st June 1872.

EDWARD LANGTON.

Post Office and Telegraph Department,  
General Post Office,  
Melbourne, 3rd July 1872.

### LICENSED VENDORS OF STAMPS.

IT is hereby notified that the undermentioned persons have been appointed Licensed Vendors of Stamps according to the provisions of *The Stamp Statute 1869*:—

Ballarat	Jonas Summerscales, 6 Sturt street.
East Collingwood	Wm. Bromfield, 24 Peel street.
Fitzroy	John McMahon, 178 Gertrude street.
St. Kilda	Josh. W. Fourdrinier, 3 High street.
Sandhurst	Jas. Josh. Howard, McIvor road;
	Jno. Robshaw, Mitchell street.

It is also notified that the licenses issued to the undermentioned persons have been revoked.

East Collingwood	Josh. P. Costello, 210 Smith street.
Fitzroy	John McMahon, 196 Gertrude street.
Lower Buckland	James Dumphry and Co.
St. Kilda	J. W. Fourdrinier, 4 High street.

EDWARD LANGTON,

Minister Administering the Stamp Statute 1869.

Post Office and Telegraph Department,  
General Post Office, Melbourne, 3rd July 1872.

### ATTEMPT TO BURN A HOUSE NEAR STURT STREET, BALLARAT.

TWENTY-FIVE POUNDS REWARD.

WHEREAS about eight o'clock in the morning of Tuesday the 7th of May last the house of Susannah Soutrie, near Sturt street, Ballarat, was discovered to be partly on fire: And whereas at an inquest the jury returned a verdict of wilful and malicious incendiarism against some person or persons unknown: Notice is hereby given that a reward of Twenty-five pounds will be paid by the Government for such information as will lead to the conviction of the person who attempted to burn the premises.

JAS. G. FRANCIS,  
Chief Secretary.

Chief Secretary's Office,  
Melbourne, 4th July 1872.

### COMMON-TOLL ROAD.

#### PROCLAMATION

By His Excellency the Right Honorable JOHN HENRY THOMAS VISCOUNT CANTERBURY, of the City of Canterbury in the County of Kent, and BARON BOTTESFORD, of Bottesford in the County of Leicester, in the Peerage of the United Kingdom of Great Britain and Ireland, Knight Commander of the Most Honorable Order of the Bath, Governor and Commander-in-Chief in and over the Colony of Victoria, &c., &c., &c.

IN pursuance of the provisions of *The Shires Statute* (33 Vict. No. 358, § 334), I, the Governor of Victoria, with the advice of the Executive Council, acting upon the complaint of the Council of the Borough of Buninyong, and pursuant to an Order in Council bearing even date herewith, do hereby proclaim the portion of the Durham and Hardie's Hill road extending from Learmonth street in the Borough of Buninyong southerly for sixty-two chains to the Boundary road, and thence easterly by the said Boundary road two chains and fifty links to the north-east angle of Learmonth's pre-emptive section, to be a Common-toll road of the said Borough of Buninyong and of the Shire of Buninyong.

Given under my Hand and the Seal of the Colony, this twenty-seventh day of June, in the year of our Lord One thousand eight hundred and seventy-two, and in the thirty-sixth year of Her Majesty's reign.

(L.S.) CANTERBURY.

By His Excellency's Command,  
EDWARD LANGTON,  
For the Commissioner of Railways and Roads.  
GOD SAVE THE QUEEN!

### THE HOWQUA UNITED ROAD DISTRICT DIVIDED ANEW.

At the Executive Council Chamber, Melbourne, the fourth day of July 1872.

PRESENT:

His Excellency the Governor	Mr. Gillies
Mr. Francis	Mr. Kerferd
Mr. Langton	Mr. Cohen
Mr. Casey	Mr. Mackay.
Mr. Stephen	

WHEREAS by the *Local Government Act* (27 Vict., No. 176, § 21) it is amongst other things enacted that it shall be lawful for the Governor in Council if he shall have received a petition to that effect signed by not less than forty persons whose names appear on the voters' rolls of any one or more subdivisions of a united district for all subdivisions of which a voters' roll shall be in force, to divide anew such united district into such separate subdivisions as may seem fit, by such names as shall in and by such Order in Council be assigned to the same, and equal in number to the whole number of members hereby assigned to such united district, divided by three, or in case of an united district formed by the union of only two districts equal to the number of three, and in and by such Order in Council the boundaries of such subdivisions shall be set forth, and such new subdivisions shall be in lieu of the original subdivisions which had become such upon the union. Provided that no such new division shall be made on or within thirty days before the day hereby appointed for holding an annual election of members for such district or the subdivisions thereof. And whereas the powers conferred upon the Governor in Council by the section of the Act above recited, are now exercised upon a petition to that effect, signed by not less than forty persons whose names appear on the voters' rolls of the Howqua United Road District: Now therefore His Excellency the Governor, with the advice of the Executive Council, doth by this present order, divide anew the said Howqua United Road District into three separate subdivisions, to be designated by the names and to be comprised within the boundaries which are hereinafter assigned to the same respectively, that is to say:—

**THE HOWQUA SUBDIVISION.**—Commencing at a point in the Dividing Range due east of the junction of the Flour Bag Creek with the Goulburn River; thence northerly along the Dividing Range to a point east of the source of the Howqua River; thence west to the Howqua River and by that river to its junction with the Goulburn River; thence south to the watershed between the Goulburn and Big rivers; thence by that watershed to a point due west of the commencing point; and from thence due east to the commencing point excepting the Jamieson Subdivision.

**THE JAMIESON SUBDIVISION.**—Commencing at a point on the eastern bank of the River Goulburn, being the extreme north corner of allotment 8; section B; thence east one mile; thence south one and a half miles; thence west about one mile ten chains to the eastern bank of the River Goulburn; thence in a northerly direction along the eastern bank of the River Goulburn to the point of commencement.

**THE LAURAVILLE SUBDIVISION.**—Commencing at the Bald Hill north-west of Wood's Point; thence N. 85° E. to the Dividing Range; thence north-easterly along the Dividing Range to a point due east of the junction of the Flour Bag Creek with the Goulburn River; thence by a line west to the watershed between the Goulburn and Big rivers; thence by the said watershed southerly to the commencing point.

And the Honorable Duncan Gillies, Her Majesty's Commissioner of Railways and Roads for Victoria, shall give the necessary directions herein accordingly.

J. H. KAY,  
Clerk of the Executive Council.

## THE SHIRE OF JIKA DIVIDED ANEW.

At the Executive Council Chamber, Melbourne, the twenty-seventh day of June 1872.

PRESENT:

His Excellency the Governor	
Mr. Francis	Mr. Casey.
Mr. Langton	

WHEREAS by *The Shires Statute* (33 Vict. No. 358, § 13) it is amongst other things enacted, that at any time not less than thirty days before or after an annual election, or general election, or first appointment of councillors, whether under the Act No. CLXXVI. hereby repealed or this Act, for any shire, the Governor may, if he shall have received a petition to that effect signed by one-fourth of the number of voters on the voters' roll in such shire, and if he shall think fit so to do, divide anew the shire into two or into three ridings, by such names and with such boundaries respectively as shall by Order in Council be assigned to the same, and may from time to time, subject to the like conditions, alter, vary, or rescind such Order: And whereas the powers conferred upon the Governor by the section of the Act above recited are now exercised upon a petition to that effect signed by one-fourth of the number of voters on the voters' roll of the Shire of Jika, and notices of such petition have been published in the manner prescribed in the twenty-ninth section of the same Act: Now therefore His Excellency the Governor, with the advice of the Executive Council, doth by this present Order rescind a previous Order in Council, bearing date the sixteenth day of March 1872, whereby the Shire of Jika was divided into ridings; and doth hereby divide anew the said Shire of Jika into three ridings, to be designated by the names and to be comprised within the boundaries which are hereinafter assigned to the same respectively, that is to say:—

**THE NORTHOOTE RIDING.**—Commencing at the Merri Creek opposite the north-west corner of section 136, parish of Jika-jika; thence east by the northern boundaries of sections 136 and 137 to the Darebin Creek; thence southward by said creek to a point east of the north boundary of allotment 119 in the aforesaid parish; thence west to the north-west corner of allotment 113; thence south to the centre of Westgarth street; thence westward and southward by the southern and part of the western boundaries of the shire to the commencing point.

**THE PRESTON RIDING.**—Commencing at the centre of the Merri Creek, opposite the north-west corner of section 13, parish of Keelbundora; thence east by the north boundary of sections 13 and 14 and to the Darebin Creek; thence south by the centre of that creek to opposite the south-east corner of section 14; thence south-westerly across section 11 in the said parish, also section 146 in the parish of Jika-jika to the centre of the Epping road; thence south by the centre of the said road to opposite the south-east corner of section 189, parish of Jika-jika; thence west by the south boundary of that section and on to the centre of Merri Creek; thence northerly and westerly by the westward boundary of the shire to the commencing point.

**THE GOWERVILLE RIDING.**—Commencing at the north-west angle of section 15 in the parish of Keelbundora; thence easterly by the north boundary of that section to the Plenty road; thence by the centre of that road south-westerly through the same section; thence by a portion of the east boundary of the shire to the Darebin Creek; thence southerly by the centre of the said creek to the south-east angle of section 138 in the parish of Jika-jika; thence west to the south-west angle of the same section; thence north by the centre of the Epping road and on by the east boundary of the Preston Riding to the starting point at the north-west angle of section 15, Keelbundora.

And the Honorable Duncan Gillies, Her Majesty's Commissioner of Railways and Roads for Victoria, shall give the necessary directions herein accordingly.

J. H. KAY,  
Clerk of the Executive Council.

## THE SHIRE OF NORTH OVENS DIVIDED ANEW.

At the Executive Council Chamber, Melbourne, the twenty-seventh day of June 1872.

PRESENT:

His Excellency the Governor	
Mr. Francis	Mr. Casey.
Mr. Langton	

WHEREAS by *The Shires Statute* (33 Vict. No. 358, § 13) it is amongst other things enacted, that at any time not less than thirty days before or after an annual election, or general election, or first appointment of councillors, whether under the Act No. CLXXVI. hereby repealed or this Act, for any shire, the Governor may, if he shall have received a petition to that effect signed by one-fourth of the number of voters on the voters' roll in such shire, and if he shall think fit so to do, divide the shire into two or into three ridings, by such names and with such boundaries respectively as shall by Order in Council be assigned to the same, and may from time to time, subject to the like conditions, alter, vary, or rescind such Order: And whereas the powers conferred upon the Governor by the section of the Act above recited are now exercised upon a petition to that effect signed by one-fourth of the number of voters on the voters' roll of the Shire of North Ovens, and notices of such petition have been published in the manner prescribed in the twenty-ninth section of the same Act: Now therefore His Excellency the Governor, with the advice of the Executive Council, doth by this present Order rescind a previous Order in Council bearing date the sixteenth day of August 1869

whereby the Shire of North Ovens was divided into ridings; and doth hereby divide anew the said Shire of North Ovens into three ridings, to be designated by the names and to be comprised within the boundaries which are hereinafter assigned to the same respectively, that is to say:—

**THE TARRAWINGEE RIDING.**—Commencing at the junction of the western boundary of the Beechworth Shire with the Ovens River, due south of a road between allotments 9 and 10 in the parish of Tarrawingee; thence extending north by the centre of the said road and a straight line about seven miles thirty-five chains to a point two miles forty-five chains north-east of a road between allotment 6 of 23 A and allotment B of section 22 A in the parish of Carraragumungee; thence by a straight line bearing west 22° south two miles forty-five chains to said road; thence by the centre of that road, being the Wangaratta to Eldorado road, between allotments 6, 3, and 2 of section 23 A, allotment C of section 7 A, allotments 6 and C of section 8 A, and allotments 6 and 3 of section 9 A on the north, and allotments B and 1 of section 22 A, allotments B, 2, and 1 of section 16 A, and allotments 5, 4, 2, and 1 of section 15 A on the south, to a branch road between allotment 5 of section 13 A and allotment 1 of section 15 A; thence by the centre of that road between allotments 5, 4, and 3 of section 13 A and allotments 21, 12, and 5 on the west, and allotment 1 of section 15 A, allotment 1 of section 14 A, and allotments 22, 11, and 6 on the east, to the Ovens River; and by the Ovens River south-easterly to the commencing point.

**CENTRAL RIDING.**—Commencing at a point in the eastern boundary of the North Ovens Shire about seven miles thirty-five chains north of its junction with the Ovens River, between allotments 9 and 10 in the parish of Tarrawingee; thence extending north about ten miles sixty chains by the eastern boundary and west about eight miles sixty-five chains by the northern boundary of the shire to the centre of the road from Wangaratta to Rutherglen; thence by the centre of that road due south to the south-east angle of allotment 255 in the parish of Estcourt; thence west to the south-west angle of allotment 252; thence by a straight line through allotment 251 to the eastern angle of allotment 2, section 1; thence by the centre of a road between allotment 2 of section 1 and allotments 1 and 3 of sections 2 and 8 to the western angle of allotment 3, section 8; thence south-easterly by the centre of a road between allotment 1 of section 9 and allotment 3 of section 8 to the eastern angle of allotment 1 of section 9; thence by a road between allotment 1 of section 9 and allotment 2 of section 7 to Reid's Creek; thence by that creek north-westerly to its junction with the Ovens River at the south-west angle of allotment 8, parish of Estcourt; thence by the Ovens River south-easterly (excepting the municipality of Wangaratta) to a point south of a road between allotments 5 and 6; thence by the centre of that road between allotments 5, 12, 21, and allotments 3, 4, and 5 of section 13 A on the west, and allotments 6, 11, 22, and allotment 1 of section 14 A, and allotment 1 of section 15 A, on the east, in the parish of Carraragumungee, to the road from Wangaratta to Eldorado; thence north-easterly by the centre of that road between allotments 3 and 6 of section 9 A, allotment C and 6 of section 8 A, allotment C of section 7 A, and allotments 2, 3, and 6 of section 23 A on the north, and allotments 1, 2, 4, and 5 of section 15 A, allotments 1, 2, and B of section 16 A, and allotments 1 and B of section 22 A on the south; thence by a straight line about two miles forty-five chains long in continuation of the centre line of the said road from Wangaratta to Eldorado to the commencing point.

**THE ESTCOURT RIDING.**—Commencing at the junction of Reid's Creek with the Ovens River at the south-west angle of allotment 8, parish of Estcourt; thence by the Ovens River to the northern boundary of the shire; thence by that northern boundary to the centre of the road from Wangaratta to Rutherglen; thence due south by that road to the south-east angle of allotment 255, parish of Estcourt; thence west to the south-west angle of allotment 252; thence by a straight line through allotment 251 to the south-east angle of allotment 2 of section 1; thence between allotment 2 of section 1 and allotments 1 and 3 of section 2 and 8 to the north-west angle of allotment 3, section 8; thence south-easterly by the centre of a road between allotment 1 of section 9 and allotment 3 of section 8 to the south-east angle of allotment 1 of section 9; thence by a road between allotment 1 of section 9 and allotment 2 of section 7 to Reid's Creek; thence by Reid's Creek to the Ovens River, being the point of commencement.

And the Honorable Duncan Gillies, Her Majesty's Commissioner of Railways and Roads for Victoria, shall give the necessary directions herein accordingly.

J. H. KAY,  
Clerk of the Executive Council.

## PART OF THE SHIRE OF PYALONG ATTACHED TO THE SHIRE OF SEYMOUR.

At the Executive Council Chamber, Melbourne, the fourth day of July 1872.

PRESENT:

His Excellency the Governor	
Mr. Francis	Mr. Gillies
Mr. Langton	Mr. Kerferd
Mr. Casey	Mr. Cohen
Mr. Stephen	Mr. Mackay.

WHEREAS by *The Shires Statute* (33 Vict. No. 358, § 22) it is amongst other things enacted, that if the whole or a majority of the ratepayers of any part of a shire or road district in which an annual or general election or first appointment of members has taken place, shall, by petition under their hands, describing such part by metes and bounds, pray the Governor that such part be severed from such shire or road district, or if any part of any shire or road district shall not

have been alienated from the Crown and be unoccupied, it shall be lawful for the Governor, if he shall think fit so to do, to order that such part or so much thereof as the Governor shall think proper, be severed from such shire or road district respectively, and by the same or any other order to direct that the portion so severed from such shire or road district respectively shall be attached to any other shire, borough, road district, riding, or subdivision to be named in such order, and the same shall take effect upon the publication of such order in the *Government Gazette*: And whereas by an Order in Council, bearing date the nineteenth day of April One thousand eight hundred and sixty-nine, the Pyalong Road District was divided into three electoral subdivisions therein described; and by another Order in Council bearing date the twenty-fourth day of April One thousand eight hundred and seventy-one the said Road District was constituted the Shire of Pyalong: And whereas by an Order in Council, bearing date the sixth day of February One thousand eight hundred and sixty-five, the Seymour Road District was divided into three electoral subdivisions therein described; and by another Order in Council, bearing date the thirteenth day of February One thousand eight hundred and seventy-one, the said Road District was constituted the Shire of Seymour: And whereas the powers conferred upon the Governor in the section of the Act above recited are now exercised upon a petition of a majority of the ratepayers of a part of the Shire of Pyalong therein described, and notices of such petition have been published in the manner prescribed in the twenty-ninth section of the same Act: Now therefore His Excellency the Governor, with the advice of the Executive Council, and in compliance with the prayer of the petition hereinbefore mentioned, doth by this present Order sever the part of the Shire of Pyalong, described in such petition, from such shire, and doth direct that the portion so severed from such shire shall be attached to the Seymour Riding of the Shire of Seymour, and that the boundaries of the said Riding shall be as follows, that is to say:—

**THE SEYMOUR RIDING OF THE SHIRE OF SEYMOUR.**—Commencing at the junction of the Glenaroua and Sunday Creek runs with the electoral boundary of Rodney and Dalhousie; thence north-easterly about seven and a half miles to the junction of Hughes Creek with the Goulburn River; thence southerly by the Goulburn River to the north-east angle of Banks and Boyd's pre-emptive section; thence by a direct line east to a point due south of the south-east angle of Jones's pre-emptive section; thence north to and by the eastern boundary of the said pre-emptive section to the southern boundary of the township of Avenel reserve; thence easterly by the southern boundary of the said township reserve to Hughes Creek; thence up that creek to its junction with a tributary north of the northern boundary of Abdallah pre-emptive section; thence southerly by that tributary to its intersection with the said northern boundary; thence westerly by the northern boundary, southerly by the western boundary, and easterly by the southern boundary to the intersection of the said southern boundary by the aforesaid tributary of Hughes Creek; thence by that tributary southerly to the northern boundary of Kobyhoyn pre-emptive section; thence easterly by the northern boundary, southerly by the eastern boundary, and westerly by the southern boundary of Kobyhoyn pre-emptive section to the intersection of its southern boundary by the aforesaid tributary of Hughes Creek; thence up that tributary southerly to a point due north of the north-west angle of Grant's pre-emptive section; thence by a direct line south to the said north-west angle, and further south by the western boundary of Grant's pre-emptive section to the Goulburn River; thence north-westerly by the Goulburn River to the Sugarloaf Creek; thence by the said creek south-westerly to its junction with Mollison's Creek; thence up Mollison's Creek to a point due south of the commencing point; and thence by a direct line north to the point of commencement.

And the Honorable Duncan Gillies, Her Majesty's Commissioner of Railways and Roads for Victoria, shall give the necessary directions herein accordingly.

J. H. KAY,  
Clerk of the Executive Council.

#### ROADS.

**THE** Minister of the Crown administering *The Shires Statute* (33 Vict. No. 858), on the 2nd day of July 1872, confirmed the Orders hereinafter referred to, in pursuance of the 274th section of the said Act, viz.:—

#### SHIRE OF HAMPTDEN.

An Order of the Council of the above Shire made on the 1st day of May 1872, for opening a new road from Terang to Ecklin in the parish of Terang.

An Order of the Council of the above Shire made on the 1st day of May 1872, for an alteration of the road from Stonyford to Carpendeit in the parish of Pomborneit.

An Order of the Council of the above Shire made on the 1st day of May 1872, for a deviation of the road from Geelong to Warrnambool in the parish of Marrida Yallock.

An Order of the Council of the above Shire made on the 1st day of May 1872, for an alteration of the road from Lismore to Skipton in the parish of Skipton.

The whole of the foregoing have been fully described in the *Government Gazette*.

D. GILLIES,  
Commissioner of Railways and Roads.  
Office of Roads and Bridges,  
Melbourne.

#### WINES, BEER, AND SPIRITS SALE.

**P**URSUANT to clause 14 of the regulations made by His Excellency the Governor in Council, in accordance with the provisions of the *Wines, Beer, and Spirits Sale Statute 1864 amendment Act*, it is hereby notified that the following application has been received for the proclamation of the undermentioned district as a place within which licensing magistrates may grant certificates for publicans' licenses for which an annual license fee of £10 shall be charged: And it is hereby further notified that representations in writing by any person interested in opposing or promoting such application will be received by me at the Crown Law Offices up to Thursday the 18th July next:—

Appellation of body applying.	Particulars of District sought to be Proclaimed.
Minhamite, Shire Council of	The parish of Kapong in the Shire of Minhamite.

GEO. B. KERFERD,  
Solicitor-General.

Crown Law Offices,  
Melbourne, 28th June 1872.

#### BOND FOR MANUFACTURE OF OATMEAL.

**I**T is hereby notified for general information that permission has been given to Messrs. George Bencraft and Company to use the premises situated at Number 72 Flinders lane east, for warehousing and securing, without payment of duty, oats transferred thereto from any other bonded warehouse or landed direct from the importing ship, for the purpose of being manufactured into oatmeal under the supervision of an officer, in accordance with the 3rd clause of *The Customs Laws amendment Act 1863*.

EDWARD COHEN,  
Commissioner of Trade and Customs.

Department of Trade and Customs,  
Melbourne, 28th June 1872.

#### BOND FOR SALT AND ROCK-SALT.

**I**T is hereby notified for general information that permission has been given to Mr. C. J. Kenworthy to use an iron store opening into Foxton lane and adjoining his present bonded premises for warehousing and securing salt and rock-salt therein without payment of duty, in accordance with the 3rd clause of the *Customs Laws amendment Act 1863*.

EDWARD COHEN,  
Commissioner of Trade and Customs.  
Department of Trade and Customs,  
Melbourne, 27th June 1872.

#### INSOLVENCIES.

**R**ETURN of Melbourne Insolvencies during the week ending the 29th day of June 1872:—

*Dates, names, trades, addresses, and official assignees.*

24th June.  
Alfred Northcote Farmer, tuner, Hawthorn, Jacomb.  
27th June.  
Maje Edeline, tutor, Melbourne, Halfey.  
Julius Bernard Koehler, grocer, Emerald Hill, Shaw.  
28th June.  
Order Absolute.  
Julius Loeper, hairdresser, Melbourne, Goodman.

ROBT. H. MACDONNELL,  
Chief Clerk.

Court of Insolvency,  
Melbourne, 3rd July 1872.

#### INSOLVENCIES.

**R**ETURN of Insolvencies for the week ending 29th June 1872, Geelong District:—

*No., name, residence, occupation, and date of sequestration.*  
2781. William Hunter the younger, Geelong, blacksmith, 26th June.

A. J. LONDON,  
Chief Clerk.

Insolvent Court Office,  
Geelong, 29th June 1872.

#### INSOLVENCIES.

**R**ETURN of Insolvencies for the week ending the 29th day of June A.D. 1872 in the Gippsland District:—

Nil.  
H. CROFTON STAVELEY,  
Chief Clerk.

Sale, 2nd July 1872.

#### INSOLVENCIES.

**R**ETURN of Insolvencies for the week ending the 29th day of June A.D. 1872 in the Beechworth Circuit District:—  
*No., name, residence, occupation, date of sequestration.*

8. William Stewart, Chiltern, civil engineer, 25th June 1872.  
GEORGE MAYNARD,  
Chief Clerk.

APPLICATIONS FOR MINING LEASES.

IN pursuance of the Act of Parliament 29 Victoria, No. 291, section 41, it is hereby notified that, after the expiration of one month from the date hereof, it is intended to grant Leases of the portions of ground undemonstrated, subject to such excisions, modifications, and reservations as may be necessary.

ANGUS MACKAY,  
Minister of Mines.

Mining District.	No. of Applicant.	Names of Applicants, and style under which it is intended that the business shall be carried on.	No. of Leases.	Approximate Area of Ground applied for.	Amount of Money proposed to be invested, and in what manner the land is to be worked.	Minimum number of men to be employed when commencing operations, and subsequently when in full work.	Precise locality and time of commencing operations.	Term of Lease, and General Remarks.
Ararat	276	J. Birch and another. "Grand United Deep Lead Gold Mining Co."	538	A. R. P. 29 3 38	£10,000	First six months two men, subsequently twelve men	Deep Lead. On grant of lease	15 years.
	279	W. H. Richards and another. "Grand United Deep Lead Extended Gold Mining Co."	589	29 3 38	£2,000	First six months two men, subsequently twelve men	Deep Lead. On grant of lease	15 years.
Beechworth	86	J. Davis. "Specimen Reef Quartz Mining Co."	1446	10 1 23	£3,000. Manual labor and machinery.	First six months two men, subsequently five men	Sailor Bill's Creek. On grant of lease	15 years.
Castlemaine	221	B. Dunstan	1389	9 2 6	£2,000. Manual labor and machinery.	First six months two men, subsequently five men	Vaughan. On grant of lease	15 years. Excising the sold land shown on the plan.
	229	W. Carruthers and another. "Feeling-ton Gold and Quartz Mining Co."	1867	14 0 18	£4,000. Manual labor and machinery.	First six months two men, subsequently seven men	German Gully. On grant of lease	15 years.
	104	E. Moore. "German Gully Quartz Mining Co. (limited)"	1365	11 0 8	£3,000. Manual labor and machinery.	First six months two men, subsequently six men	German Gully. Forthwith	15 years.
Gippsland	4	H. Griffiths and others. "St. David's Gold Mining Co."	310	18 1 5	£4,000. Manual labor and machinery.	First six months two men, subsequently eight men	Swift's Creek. On grant of lease	15 years. Excising the overlap on Powers' claim.
	GN 1	"Ben Crumachan Gold Mining Co. (registered)"	311	40 0 0	£6,000. Manual labor and machinery.	First six months two men, subsequently twelve men	Macalister Reef. Immediately	15 years.
Maryborough	377	F. G. Moore	1604	18 0 0	£2,000. Steam machinery	First six months two men, subsequently eight men	Carisbrook. On grant of lease	15 years. Excising the residence areas.
	11/72	T. Scorer and others	1605	8 1 9	£1,000. Manual labor, horse-power and steam machinery	First six months two men, subsequently six men	March Reef. On grant of lease	15 years. Excising lease No. 813, Maryborough.
	12/72	H. C. Bristol. "London Quartz Mining Co."	1606	8 1 9	£600. Manual labor and horse-power	First six months two men, subsequently four men	London Reef. On grant of lease	15 years.
	255	L. Leitchnitz	1607	9 3 15	£3,000	First six months two men, subsequently five men	Ingletwood. On grant of lease	15 years. Excising the overlap on lease No. 1308, Sandhurst
Sandhurst	2568	H. McColl. "Stockton Gold Mining Co."	2961	13 1 39	£1,000. Manual labor, and machinery	First six months two men, subsequently seven men	West of Sheepwash road. On grant of lease	15 years.
	3049	"The Devon and Cornwall Gold Mining Co. (limited)"	3211	3 3 5	£3,000. Manual labor and machinery	Two men	Fairfax Reef. On grant of lease	15 years.
	3051	"The Extended Central Garden Gully Co. (registered)"	3212	1 3 21	£500. Manual labor and horse-power	Two men	Garden Gully. Now at work	15 years. Excising the residence areas.
	3054	E. Pratt	3213	2 2 26	£2,000. Manual labor, and machinery if required	Two men	Golden Gully. On grant of lease	15 years. Excising the areas occupied for residence purposes and garden.
	3055	G. E. Pearsall. "United North Bird Co."	3214	7 0 1	£2,000. Manual labor	First six months two men, subsequently four men	Speck Gully. On grant of lease	15 years. Excising the overlap on lease No. 2488, Sandhurst.
	3067	C. Quinn. "North Feeley Gold Mining Co. (registered)"	3215	0 2 25	£1,000. Manual labor, and machinery if required	Two men	Feeley's Reef. On grant of lease	15 years. Excising the overlap on lease No. 3167, Sandhurst.
	3068	"The Golden Empire Mining Co. (registered)"	3216	5 1 0	£1,000. Machinery	First six months two men, subsequently three men	California Gully. At once	15 years. Excising residence areas.
	3068	"The Lalla Rookh Gold Mining Co. (registered)"	3217	5 3 3	£1,000. Manual labor, and machinery if required	First six months two men, subsequently three men	Sparrowhawk Gully. On grant of lease	15 years.

## LICENSES TO TRANSFER, ETC., MINING LEASES.

THE following is a List of Licenses, under the hand and seal of His Excellency the Governor, empowering the holders of mining leases to transfer or otherwise part with their interests in their respective leases as hereunder set forth, which have been issued since the 31st May 1872. The last list of such licenses was published in the *Government Gazette* of the 7th June 1872.

No. of Lease.	Date of License.	Particulars of License.
Beechworth 1048	31st May 1872 ...	To the lessee to transfer the said lease unto the Aurora Quartz Gold Mining Company (registered).
Sandhurst 628	5th June 1872 ...	To the lessees to transfer the said lease unto the Marco Polo Gold Mining Company (registered).
" 1320	5th June 1872 ...	To the lessee to transfer the said lease unto the Marco Polo Gold Mining Company (registered).
" 1586	5th June 1872 ...	To the lessee to transfer the said lease unto the Stafford Reef Consols Gold Mining Company (registered).
" 2290	5th June 1872 ...	To the lessee to transfer the said lease unto the Dayspring Quartz Mining Company (limited).
" 2398	10th June 1872 ...	To the lessee to transfer the said lease unto the Canterbury Quartz Mining Company (limited).
" 3056	10th June 1872 ...	To the lessee to transfer the said lease unto the Canterbury Quartz Mining Company (limited).
Ballarat 581	17th June 1872 ...	To the lessees to transfer the said lease unto the South Clunes Gold Mining Company (registered).
" 700	17th June 1872 ...	To the lessee to transfer the said lease unto the South Clunes Gold Mining Company (registered).
Beechworth 1297	17th June 1872 ...	To the lessees to transfer the said lease unto J. Peterkin.
Castlemaine 722	17th June 1872 ...	To the lessees to transfer the said lease unto the South Eureka Consols Quartz Mining Company (no liability).
" 776	17th June 1872 ...	To R. Brown to transfer the said lease unto F. B. Clapp, R. Brown, and J. Brown.
Gippsland 291	17th June 1872 ...	To the lessee to transfer the said lease unto J. A. Wallace, J. Blackwood, and T. J. Nankivell.
Maryborough 1181	17th June 1872 ...	To the Corporation of the London Chartered Bank of Australia to transfer the said lease unto J. Malcom and J. Sutherland.
" 1182	17th June 1872 ...	To the Corporation of the London Chartered Bank of Australia to transfer the said lease unto J. Malcom and J. Sutherland.
" 1422	17th June 1872 ...	To the lessee to transfer the said lease unto the Band and Lake Gold Mining Company (no liability).
Sandhurst 1910	17th June 1872 ...	To the lessee to let on tribute the ground demised by the said lease.
" 2355	17th June 1872 ...	To the lessees to transfer the said lease unto the New Chum Consolidated Gold Mining Company (limited).
Castlemaine 191	29th June 1872 ...	To the lessee to let on tribute the ground demised by the said lease.
" 283	29th June 1872 ...	To J. St. Leger to let on tribute the ground demised by the said lease.
" 465	29th June 1872 ...	To the lessees to sublet the ground demised by the said lease.
" 726	29th June 1872 ...	To the lessees to transfer the said lease unto Septimus Durant.
Maryborough 194	29th June 1872 ...	To J. Higgins, F. Butcher, G. Chapman, and S. M. Tenny to transfer the said lease unto the Rising Star Quartz Mining Company (registered).
" 271	29th June 1872 ...	To G. Chapman and E. Butcher to transfer the said lease unto the Rising Star Quartz Mining Company (registered).
" 1409	29th June 1872 ...	To the lessees to sublet the ground demised by the said lease.
Castlemaine 713	29th June 1872 ...	To the lessees to underlease the portion of ground demised by the said lease to the North Abe Lincoln Quartz Mining Company, Lauriston (no liability).
Sandhurst 1313	29th June 1872 ...	To the lessees to transfer the said lease unto the Garden Gully Reef Extended Company (registered).
" 1923	29th June 1872 ...	To the lessees to transfer the said lease unto the Tyson's Reef Gold Mining Company (registered).
" 1985	29th June 1872 ...	To the lessee to transfer the said lease unto the Tyson's Reef Gold Mining Company (registered).
" 2105	29th June 1872 ...	To the lessees to transfer the said lease unto the Wallaby and Mechok Quartz Gold Mining Company (registered).

Office of Mines,  
Melbourne, 29th June 1872.

R. BROUGH SMYTH,  
Secretary for Mines.

## MINING LEASES DECLARED VOID.

IT is hereby notified, in accordance with the Order in Council relating to Mining Leases, that the undermentioned Leases of Auriferous Crown Lands has been declared void:—

SANDHURST DISTRICT—SANDHURST DIVISION.

No. 2284, dated 14th March 1872; H. Plumbe and another; 18a. Cr. 4p.; Lower Sheepwash.

RAYWOOD DIVISION.

No. 2415, dated 14th March 1872; A. G. Miller; 14a. Ir. 34p.; Fecley's Reef.

R. BROUGH SMYTH,  
Secretary for Mines.

Office of Mines,  
Melbourne, 5th July 1872.

## AID TO NEW SCHOOLS.

THE Board of Education hereby notify that they have received applications for Aid to New Schools in the undermentioned localities, under the provisions of the Common Schools Act, and that the same have been referred to the proper officers for report:—

No. of Application.	Locality.	Name of Applicant.	Address.
1230	Taylor's Lake	Heinrich Kiefel	Drung-drung.
1232	Powlett Plains	S. Rickards	Powlett Plains, near Korong.
1238	Mount Gellibrand	J. Duncan	Mount Gellibrand.
1234	Tyabb	James Scott	Hastings.

(By Order of the Board)

Education Office,  
Melbourne, 21st June 1872.

B. F. KANE,  
Secretary.

## AID TO NEW SCHOOLS.

THE Board of Education hereby notify that they have received applications for aid to New Schools in the undermentioned localities, under the provisions of the Common Schools Act, and that the same have been referred to the proper officers for report:—

No. of Application.	Name of Locality.	Name of Applicant.	Address.
1227	Wilson's Reef	D. McLay	Marong.
1228	Dartmoor	Jno. McLennan	Dartmoor.
1229	Dairy	W. Howard	Portland.

(By Order of the Board)

B. F. KANE,  
Secretary.

Education Office,  
14th June 1872.

## AID TO NEW SCHOOLS.

THE Board of Education hereby notify that they have received applications for aid to New Schools in the undermentioned localities, under the provisions of the Common Schools Act, and that the same have been referred to the proper officers for report:—

No. of Application.	Locality.	Name of Applicant.	Address.
1235	Longford	John Campbell	Longford.
1236	Sherwood	W. Lyall, J.P.	Sherwood.
1238	Natte Yallock	W. H. Dunne	Natte Yallock, near Redbank.

(By Order of the Board)

B. F. KANE,  
Secretary.

Education Office, 28th June 1872.

RENTS OF RUNS DETERMINED.

NOTICE is hereby given that the Board of Land and Works has, on the 3rd day of July instant, determined the amount of rent to be paid in respect of the under-mentioned runs, all the several amounts set opposite them in the subjoined schedule, the same to be received without penalty up to the 19th instant.

J. J. CASEY,

President of the Board of Land and Works.

Lands and Survey Office,  
Melbourne, 4th July 1872.

Name of Run.	Name of Licensee.	Proposed Rent Half-yearly.	
		£	s. d.
<i>Ballarat District.</i>			
Wardy Yallock	T. and P. Russell	85	0 0
<i>Beechworth District.</i>			
Kiewa	J. Woodside	37	10 0
<i>Benalla District.</i>			
Arcadia	Australian Mortgage, Land, and Finance Co.	85	0 0
Barjang	D. Clifton	100	0 0
Eglinton	H. Johnstone	41	13 4
Goorambat	Thos. Turnbull	116	13 4
Mount Pleasant B	H. Johnstone	64	0 0
Noorlim East	J. Miller	31	8 4
Whitefield	J. Evans	41	18 0
Whitefield West	Trust and Agency Co.	110	0 0
<i>Castlemaine District.</i>			
Bullock Creek Plains	J. Wilson	18	6 8
East Charlton	W. and T. Armstrong	78	11 2
Netfy Yallock	J. F. McMullen	43	6 8
Spring Bank East	J. Halliday	139	9 10
Yeungroon	W. and T. Armstrong	65	3 4
<i>Echuca District.</i>			
Ardpatrick	A. B. and J. White	141	13 4
Campaspe River	T. Robertson	30	0 0
Mount Campbell	C. Degraives	35	6 8
Rest Down Plains North	Boyd and Bell	51	5 0
Rest Down Plains West	Boyd and Bell	114	13 4
St. Germain	Jas. MacBain	210	2 4
Toolamba	J. Winter	108	6 8
Wharparella	W. J. Clarke	116	0 0
Wyuna	Jas. MacBain	253	1 8
Yarrarberb	Chas. Wilson	25	0 0
<i>Gippsland South District.</i>			
Loyang	J. Wilson	46	0 0
Woodside	Huon and Mitchell	22	10 0
<i>Melbourne District.</i>			
Mount Ararat	J. Startup	13	0 0
<i>Omeo District.</i>			
Cunyang	S. G. Watson	35	0 0
<i>Portland District.</i>			
Dergholm	Simson and Ralston	290	0 0
Kangaroo	A. and D. McEachern	69	3 4
Mount Napier	J. Matheson	5	0 0
Roseneath	Simson and Ralston	78	6 8
Spring Bank	H. Miller	145	16 8
<i>Settled Districts.</i>			
Jack Rivulet	T. J. O'Connor	12	10 0
Monbolk	T. Dorgan	7	10 0
Alberton sections	Stratton, Rickard, and Co.	20	0 0
Trenton Valley	H. Bodman	13	0 0
<i>Warrnambool District.</i>			
Dunmore	MacKnight and Irvine	22	10 4
<i>Wimmera East.</i>			
Warranooke	Airey and Nicoll	293	6 8
Carr's Plains	A. Dennis	35	0 0
Marnoo	M. Shanahan	133	6 8
Woodlands	J. and C. Wilson	415	0 0
Spring Bank West	Trust and Agency Company	120	16 8
Wallaloo Creek	A. Anderson and Co.	94	3 4
Ashens	S. Wilson	270	0 0
St. Helens	S. Wilson	25	6 8
Longerenong	S. Wilson	105	3 4
Marina Downs	S. Wilson	116	13 4
Green Hills	S. Wilson	178	16 8
Rich Avon East	T. Guthrie	245	13 4
<i>Wimmera West District.</i>			
Allenvale	S. J. Davidson	220	16 8
Arapiles	A. Wilson	219	3 4
Muckindar	A. Wilson	281	13 4
Benyeo	H. L. McLeod	248	2 4
Brighton South	White and Quarterman	176	11 4
Buckle Kuppel	Sylvester and Moore	144	2 4

RENTS OF RUNS—continued.

Name of Run.	Name of Licensee.	Proposed Rent Half-yearly.	
		£	s. d.
<i>Wimmera West District—continued.</i>			
Concongella	Dalgetty, Ibbotson, and Co.	186	13 4
Ellerslie	R. B. Ronald	134	14 0
Englefield	D. Robertson	96	13 4
Kadnook	A. Smith	120	16 8
Maryvale	R. Matheson	295	16 8
La Rose and Lexington	W. J. T. Clarke	620	0 0
Melville Forest	S. P. Hawkins	27	10 0
Mount Sturgeon No. 1	C. H. Armytage	66	13 4
Mount Sturgeon No. 2	C. H. Armytage	25	0 0
Fulham North	C. H. Armytage	416	13 4
Fulham South	C. H. Armytage	143	0 0
Newington	Thos. Jillett	125	0 0
Second Kout Narin	R. B. Broughton	269	0 0
Six-mile Creek	J. and C. Wilson	60	16 8
Tallagaira	A. Smith	252	1 8
Ullswater	A. Matheson	146	13 4
Wando Dale	J. Moody	15	0 0
Mooree	C. S. Swanston	125	0 0
Koolomert	E. Willis	70	0 0
Wellat	Mary Willis	30	0 0

RUNS DECLARED FORFEITED.

THE notice prescribed in the 84th section of *The Land Act* 1869 having been given to the occupiers of the several runs mentioned in the annexed schedule, that such runs were liable to forfeiture unless the amounts in arrear stated in the said notice were paid within the time prescribed, and default having been made in such payment, the Governor in Council has, by Order made on the 21st June last, declared the said several runs forfeited.

J. J. CASEY,

President of the Board of Land and Works.

Lands and Survey Office,  
Melbourne, 3rd July 1872.

Runs.	Districts.
Greenvale	Ararat.
Commeralghip	Ballarat.
Glenfine	Ballarat.
Lal-lal West	Ballarat.
Magora	Beechworth.
Porepunka	Beechworth.
Dempseys or Marengo	Benalla.
Aberfoyle	Castlemaine.
Catto's Run	Castlemaine.
Weddiker or Myers Creek	Castlemaine.
Wondillong	Beechworth.
Burnewang East	Echuca.
Old Crossing-place	Echuca.
Glenaladale North	Gippsland North.
Merrimans Creek West	Gippsland South.
Moe	Gippsland South.
South Corner Inlet	Gippsland South.
Shady Creek	Gippsland South.
Snake Island	Gippsland South.
Tangel South	Gippsland South.
Langley Vale	Gippsland South.
Panabanewar	Gisborne.
Pyalong	Gisborne.
Cargarie	Grant.
Upper Leigh	Grant.
Woore Yallock East	Melbourne.
Courtney Hill	Melbourne.
View Hill	Melbourne.
Mount Ararat Creek	Melbourne.
Gibo	Omeo.
Greenwich	Portland.
Sinclair East	Portland.
Ayreys Inlet	Settled.
St. Margarets Island	Settled.
Wandin Yallock	Settled.
Wonga-wonga	Settled.
Apollo Bay	Settled.
Mount Singapore	Settled.
Borrallock South	Warrnambool.
Drysdale	Warrnambool.
Glenormiston	Warrnambool.
Liberton Bank	Warrnambool.
Parasia	Warrnambool.
Purdeet	Warrnambool.
Sisters	Warrnambool (abandoned).
South Stony Rises	Warrnambool.
Summerside	Warrnambool (abandoned).

RENT OF A RUN.

REFERRING to the List of Rents of Runs, published in the *Government Gazette* of 21st ultimo, it is hereby notified that the rent to be paid for the run "Mildura," in Swan Hill district, is £115, and not the amount stated.

J. J. CASEY,

President of the Board of Land and Works,  
Lands and Survey Office,  
Melbourne, 2nd July 1872.



SITTINGS OF LOCAL LAND BOARDS UNDER "THE LAND ACT 1869."

IN pursuance of the provisions of the 100th section of *The Land Act 1869*, and in accordance with the Regulations made under the said Act: It is hereby notified that applications for licenses and objections to such applications, and also objections to any proposed exemption, and to any proposed proclamation, alteration, addition, diminution, revocation, or union of commons, and reasons against forfeitures of any leases and licenses, will be publicly heard by the persons appointed by me to hear the same on the dates and at the places hereunder specified.

J. J. CASEY,

Commissioner of Crown Lands and Survey.

Crown Lands Office,  
Melbourne, 3rd July 1872.

Place of Meeting of Local Land Board.	Time of Meeting.	Members of Local Land Board.
Tarrawingee	Tuesday, 16th July, 11 a.m.	Police Magistrate, Chairman, District Surveyor. <i>Honorary Members:</i> President of Shire Council of Oxley, President of Shire Council of Bechworth, President of North Ovens Shire Council, Member of Mining Board.
Ballarat ...	Monday, 15th July, 2 p.m.	Police Magistrate, Chairman, District Surveyor. <i>Honorary Members:</i> President of Shire Council of Ballarat, President of Shire Council of Buninyong, Chairman of Mining Board, Ballarat.
St. Arnaud	Friday, 19th July, 10 a.m.	Police Magistrate, Chairman, District Surveyor. <i>Honorary Members:</i> Mayor of St. Arnaud, President of Shire Council, Local Member of Mining Board.
Smythesdale	Friday, 19th July, 10 a.m.	Police Magistrate, Chairman, District Surveyor. <i>Honorary Members:</i> Mayor of Smythesdale, Mayor of Scarsdale, President of Shire Council of Grenville, Member of Mining Board.
Talbot ...	Tuesday, 23rd July, 11 a.m.	Police Magistrate, Chairman, District Surveyor. <i>Honorary Members:</i> Mayor of Talbot, President of Shire Council of Talbot, Local Member of Mining Board.
Buninyong...	Friday, 26th July, 1.30 p.m.	Police Magistrate, Chairman, District Surveyor. <i>Honorary Members:</i> President of Buninyong Shire Council, The Local Member of Mining Board.
Beaufort ...	Thursday, 1st August, 11 a.m.	Police Magistrate, Chairman, District Surveyor. <i>Honorary Members:</i> President of Shire Council of Ripon, Local Member of Mining Board.
Gordons ...	Wednesday, 14th August 12 noon.	Police Magistrate, Chairman, District Surveyor. <i>Honorary Members:</i> President of Shire Council, Member of Mining Board.
Leigh Road	Tuesday, 16th July, 10.30 a.m.	District Surveyor. <i>Honorary Members:</i> President of Bannockburn Shire Council, S. A. Bryant, Esq.
Belfast ...	Wednesday, 24th July, 10 a.m.	Police Magistrate, Chairman, District Surveyor. <i>Honorary Members:</i> Mayor of Belfast, President of Shire Council.

PROPOSED REVOCATION OF THE TEMPORARY RESERVATION OF LANDS.

IN pursuance of the provisions of *The Land Act 1869* (33 Vict. No. 360, § 6 and 9): Notice is hereby given that it is the intention of the Governor, with the advice of the Executive Council, to *revoke* the temporary reservation of the lands hereinafter referred to after the expiration of four weeks from the first publication of notice in each instance, viz.:—

*The following Notice was Gazetted 1<sup>o</sup> on 14 June 1872, pursuant to Orders of 6 June 1872.*

YULECART.—The site temporarily reserved by Order of the 20th August 1866 for Watering purposes, containing nineteen acres three roods thirty perches of land, in the parish of Yulecart, being allotment 7A of section 2, is about to be diminished by deducting therefrom the portion thereof comprised within the boundaries hereinafter described; and the said Order, so far as it relates to such portion, is about to be revoked.—Fourteen acres three roods, county of Normanby, parish of Yulecart, being portion of allotment 7A of section 2: Commencing at the south-west angle of the allotment, being a point on the northern side of the road from Portland to Hamilton; thence by that road bearing N. 72° E. thirteen chains and N. 86° E. two chains thirty-three links; thence by lines bearing respectively north four chains fifty-one links, N. 65° 45' W. five chains forty-eight links, N. 82° W. six chains sixty links, and N. 18° 55' W. four chains to the Muddy Creek; thence by that Creek downwards to the east boundary of allotment 7; and thence by that allotment bearing south eighteen chains eighty links to the commencing point.—(71.9955/19 Sec.)

*The following Notice was Gazetted 1<sup>o</sup> on 21 June 1872, pursuant to Order of 17 June 1872.*

EDDINGTON.—The site temporarily reserved by Order of the 27th April 1868 for the purpose of affording a supply of timber, being allotment 15 and part of allotment 8 of section 3, parish of Eddington, is about to be diminished by deducting therefrom the said allotment 15, the boundaries of which are hereinafter described; and the said Order so far as it affects or relates to that allotment is about to be revoked.—Five hundred and forty-four acres two roods twenty-nine perches, county of Talbot, parish of Eddington, being allotment 15 of section 3: Commencing at the north-west angle of the allotment; thence by allotment 8 bearing east seventy-eight chains; thence by a road bearing south sixty-eight chains ten links; thence by a road bearing west eight chains seventy-five links, S. 82° 28' W. thirty chains forty links, and N. 84° 27' W. thirty-nine chains sixteen links; and thence by a road bearing north sixty-eight chains ten links to the commencing point.—(72.F.10230.)

*The following Notice was Gazetted 1<sup>o</sup> on 28 June 1872, pursuant to Order of 21 June 1872.*

SMEATON.—The site temporarily reserved by Order of the 27th June 1870, for Public Park in the parish of Smeaton, containing One hundred and twenty-seven acres thirty-one perches of land, is about to be diminished by deducting therefrom the portion thereof comprised within the boundaries hereinafter described, and the said Order so far as it affects or relates to that portion is about to be revoked.—Sixty-four acres thirty-one perches, county of Talbot, parish of Smeaton: Commencing at the south-west angle of allotment 18 of section A; thence by a road bearing north twenty-seven chains; thence by lines bearing respectively N. 85° 80' E. sixteen chains sixty-six links, S. 66° 31' E. sixteen chains eighty links, and south nine chains; and thence by a road bearing S. 68° 50' W. thirty-four chains forty-one links to the commencing point.—(72.H.7775.)

J. J. CASEY,

Commissioner of Crown Lands and Survey.

Lands and Survey Office,  
Melbourne.

LANDS PROPOSED TO BE PERMANENTLY RESERVED FROM SALE.

IN pursuance of the provisions of *The Land Act 1869* (33 Vict. No. 360, § 6 and 8): Notice is hereby given that it is the intention of the Governor, with the advice of the Executive Council, to reserve from sale *permanently* the lands hereinafter described, for the purpose stated in each case, after the expiration of four weeks from the first publication of each description, viz.:—

*The following Notices were Gazetted 1<sup>o</sup> on 28 June 1872, pursuant to Orders of 21 June 1872.*

CLINES.—Site for Hospital purposes about to be *permanently* reserved (being the site temporarily reserved for those purposes by Order of 21st April 1870).—Three acres three roods thirty-one perches, county of Talbot, borough of Clines, being part of section 44: Commencing at the east angle of the said section; bounded thence by a street bearing S. 76° 40' W. five chains sixty-four links to Leslie street; thence by that street bearing N. 40° 55' W. six chains fifty-eight links; thence by a line bearing N. 49° 7' E. five chains; and thence by a line bearing S. 40° 53' E. nine chains nineteen links to the point of commencement: as shown on the plan deposited at the Crown Lands Office, Melbourne.—(72.H.7811.)

SMEATON.—Site for Public Park, about to be *permanently* reserved (being portion of the site temporarily reserved therefor by Order of the 27th June 1870).—Sixty-three acres, county of Talbot, parish of Smeaton, being portions of allotments 18, 19, and 20 of section A: Commencing at the north-west angle of allotment 18; bounded thence by allotment 17 bearing east seventeen chains; thence by lines bearing respectively S. 53°

85' E. twenty-one chains thirteen links, and N. 54° 53' E. twenty-one chains eighty-one links; thence by a road bearing S. 0° 28' E. eighteen chains fifty-eight links; thence by a road bearing west thirty-four links and S. 68° 30' W. twenty-one chains thirteen links; thence by lines bearing respectively north nine chains, N. 66° 31' W. sixteen chains eighty links, and S. 85° 30' W. sixteen chains sixty-six links; and thence by a road bearing north eleven chains ninety-four links to the commencing point.—(72.H.7775.)

**SMEATON**—Site for Public Park, about to be permanently reserved (being the site temporarily reserved therefor by Order of the 27th June 1870).—Twenty-two acres two roods, county of Talbot, parish of Smeaton, being portion of allotment 16 of section A: Commencing at the north-west angle of the allotment; bounded thence by allotment 15 bearing east fifteen chains; thence by a line bearing south fifteen chains; thence by allotment 17 bearing west fifteen chains; and thence by a road bearing north fifteen chains to the commencing point.—(72.H.7775.)

J. J. CASEY,  
Commissioner of Crown Lands and Survey.  
Lands and Survey Office,  
Melbourne.

#### APPROACHING LAND SALES.

**SALES** of Crown Lands in Fee-simple to be held at the undermentioned places and dates, previously notified, viz.:

	No. of Gazette.		No. of Gazette.
<b>Arcoa</b> —		<b>Maryborough</b> —	
Tuesday 16 July ...	34	Wednesday 17 July ...	34
<b>Ballararat</b> —		<b>Melbourne</b> —	
Monday 8 July ...	31	Tuesday 9 July ...	31
<b>Camperdown</b> —		Tuesday 16 July ...	34
Tuesday 16 July ...	34	Tuesday 23 July ...	37
<b>Castlemaine</b> —		Tuesday 30 July ...	39
Tuesday 30 July ...	39	Friday 2 August ...	39
<b>Daylesford</b> —		<b>Rosedale</b> —	
Tuesday 30 July ...	39	Thursday 11 July ...	31
<b>Geelong</b> —		<b>Sandhurst</b> —	
Tuesday 9 July ...	31	Tuesday 9 July ...	31
<b>Hamilton</b> —		Wednesday 10 July ...	31
Monday 8 July ...	30	Friday 26 July ...	37
Wednesday 10 July ...	30	Tuesday 30 July ...	37
<b>Kyneton</b> —		Wednesday 31 July ...	37
Tuesday 30 July ...	39	<b>Talbot</b> —	
<b>Lands and Survey Office, Melbourne.</b>		Tuesday 23 July ...	37
		<b>Warnambool</b> —	
		Tuesday 16 July ...	34

**SALE (No. 3454) OF CROWN LANDS IN FEE-SIMPLE AT COLAC, ON 6TH AUGUST 1872.**

To be conducted by E. R. GILBERT, Esq., Receiver and Paymaster.

**I**n pursuance of the thirty-fifth section of *The Land Act 1869*, the Board of Land and Works doth hereby give notice that a public auction will be holden at ELEVEN o'clock of Tuesday the sixth day of August next, at the Court House, Colac, for the sale of Crown Lands in fee-simple.

Such lands will be offered in the lots hereinafter specified, at the upset price fixed to each lot respectively, and will be sold in fee-simple.

A deposit of one-half the price at which each lot is sold must be paid by the purchaser at the time of sale, and all such payments shall be made only in gold, silver, bank notes, or in cheques approved by the Land Officer, and the residue of such price must be paid within one month from that time.

#### TOWN LOTS.

**COLAC, COUNTY OF POLWARTH, PARISH OF COLAC.**

*In the township of Colac.*

- Upset price 8*l.* per acre.  
 Lot 1. Allotment 11, section 23, 1r. 20p.  
 Lot 2. Allotment 12, section 23, 1r. 18p.  
 Lot 3. Allotment 1, section 27, 2r.  
 Lot 4. Allotment 2, section 27, 2r.  
 Lot 5. Allotment 3, section 27, 2r.  
 Lot 6. Allotment 4, section 27, 2r.  
 Lot 7. Allotment 5, section 27, 2r.  
 Lot 8. Allotment 6, section 27, 2r.  
 Lot 9. Allotment 7, section 27, 2r.  
 Lot 10. Allotment 8, section 27, 2r.  
 Lot 11. Allotment 9, section 27, 2r.  
 Lot 12. Allotment 10, section 27, 2r.  
 Lot 13. Allotment 1, section 28, 1r. 24p.  
 Lot 14. Allotment 2, section 28, 2r.  
 Lot 15. Allotment 3, section 28, 2r.

At Mr. T. Gamble's brick-yard sections, on the Dorongarook Creek.

- Upset price 7*l.* 10*s.* per acre.  
 Lot 16. Allotment 5, section 42, 2a. 2r. Valuation 140*l.*

#### SUBURBAN LOT.

**COUNTY OF POLWARTH, PARISH OF COLAC.**

*Immediately south of the township boundary.*

- Upset price 5*l.* per acre.  
 Lot 17. Allotment 2, section C, 2a. 1r. 39p.

Office of the Board of Land and Works,  
Melbourne.

J. J. CASEY,  
President.

**SALE (No. 3155) OF CROWN LANDS IN FEE-SIMPLE AT DAYLESFORD, ON 6TH AUGUST 1872.**

To be conducted by G. J. RUMLEY, Esq., Receiver and Paymaster.

**I**n pursuance of the thirty-fifth section of *The Land Act 1869*, the Board of Land and Works doth hereby give notice that a public auction will be holden at ELEVEN o'clock of Tuesday the sixth day of August next, at the Court House, Daylesford, for the sale of Crown Lands in fee-simple.

Such lands will be offered in the lots hereinafter specified, at the upset price fixed to each lot respectively, and will be sold in fee-simple.

A deposit of one-half the price at which each lot is sold must be paid by the purchaser at the time of sale, and all such payments shall be made only in gold, silver, bank notes, or in cheques approved by the Land Officer, and the residue of such price must be paid within one month from that time.

#### TOWN LOTS.

**DAYLESFORD, COUNTY OF TALBOT, PARISH OF WOMBAT.**

*In the township of Daylesford.*

- Upset price 25*l.* per acre.  
 Lot 1. Allotment 2, section 15, 1r. 3p. Valuation 25*l.*  
 Lot 2. Allotment 6, section 15, 36p. Valuation 10*l.*  
 Upset price 12*l.* per acre.  
 Lot 3. Allotment 2, section 16, 28p.  
 Upset price 25*l.* per acre.  
 Lot 4. Allotment 3, section 16, 1r. Valuation 20*l.*  
 Lot 5. Allotment 7, section 16 c, 2r. Valuation 68*l.*  
 Lot 6. Allotment 2, section 17 b, 1r. 18½p. Valuation 40*l.*  
 Lot 7. Allotment 9, section 17 b, 1r. 18 4-5p. Valuation 12*l.*  
 Lot 8. Allotment 10 a, section 17 b, 1r. 7 2-5p. One month allowed to remove improvements.  
 Lot 9. Allotment 9 a, section 19 a, 1r. Valuation 90*l.*  
 Lot 10. Allotment 17, section 32 b, 1r. 8½p. Valuation 35*l.*  
 Upset price 70*l.* per acre.  
 Lot 11. Allotment 8, section 33, 21p. Valuation 20*l.*  
 Lot 12. Allotment 10, section 33, 39½p. Valuation 40*l.*  
 Upset price 40*l.* per acre.  
 Lot 13. Allotment 23, section 37 a, 1r. 3p. Valuation 109*l.*  
 Lot 14. Allotment 4, section 37 b, 29p. Valuation 368*l.*

**GLENLYON, COUNTY OF TALBOT, PARISH OF GLENLYON.**

*Near the Loddon, on the road to Malmesbury.*

- Upset price 6*l.* per acre.  
 Lot 15. Allotment 1 a, section 44, 1a. 0r. 6p.  
 Lot 16. Allotment 1 b, section 44, 1a. 0r. 16p.

#### VILLAGE LOTS.

**COUNTY OF TALBOT, PARISH OF BULLAROOK.**

*On the main road from Daylesford to Creswick, nine miles from the former and six miles from the latter place.*

- Upset price 30*l.* per acre.  
 Lot 17. Allotment 17, section 9, 2r. 10p. Valuation 1*l.*  
 Lot 18. Allotment 18, section 9, 1r. 33½p. Valuation 200*l.*

**COUNTY OF TALBOT, PARISH OF WOMBAT.**

*In the village of Coomoort, on the road from Daylesford to Glenlyon.*

- Upset price 8*l.* per acre.  
 Lot 19. Allotment 8, section B 3, 1r. 33½p. Valuation 10*l.*  
 Lot 20. Allotment 9, section B 3, 2r. Valuation 50*l.*  
 Lot 21. Allotment 7, section C 2, 3r. 8½p. Valuation 1*l.*  
 Lot 22. Allotment 8, section C 2, 3r. 32p. Valuation 1*l.*

#### SUBURBAN LOTS.

**COUNTY OF TALBOT, PARISH OF WOMBAT.**

*Near the Hospital.*

- Upset price 12*l.* per acre.  
 Lot 23. Allotment 6, section 2 a, 27 1-5p.  
 Upset price 20*l.* per acre.  
 Lot 24. Allotment 7, section 2 a, 27½p. Valuation 25*l.*  
*Near the Powder-magazine.*  
 Upset price 16*l.* per acre.  
 Lot 25. Allotment 1, section 2 ii, 2r. 23p. Valuation 99*l.*  
 Lot 26. Allotment 6, section 2 ii, 2r. 10½p. Valuation 60*l.*  
 Lot 27. Allotment 7, section 2 ii, 1r. 35p. Valuation 99*l.*  
 Lot 28. Allotment 10, section 2 ii, 2r. 5p. Valuation 60*l.*  
 Lot 29. Allotment 11, section 2 ii, 2a. 0r. 5p. Valuation 8*l.*

*Near the New Racecourse.*

- Upset price 8*l.* per acre.  
 Lot 30. Allotment 3, section 10, 34p. Valuation 20*l.*  
 Lot 31. Allotment 4, section 10, 1r. 28p. Valuation 45*l.*  
 Lot 32. Allotment 12, section 10, 1r. 20½p. Valuation 30*l.*  
 Lot 33. Allotment 14, section 10, 1r. 3p. Valuation 20*l.*

*At Sailor's Hill, Stony Creek, and the residence of Benj. Good.*

- Upset price 4*l.* per acre.  
 Lot 34. Allotment 5 a, section A, 3r. 36p.  
 Lot 35. Allotment 23 a, section A, 1r. 30p.  
 Upset price 10*l.* per acre.  
 Lot 36. Allotment 29 b, section A, 1r. 27½p. Valuation 80*l.*  
*Near the residence of Mr. Bedola, Spring Creek.*  
 Upset price 3*l.* per acre.  
 Lot 37. Allotment L, 4a. 0r. 14p. Valuation 6*l.*

## COUNTY OF TALBOT, PARISH OF SMEATON.

At the Smeaton Racecourse, and the hotel site of Mr. Wm. Wilson.

Upset price 20l. per acre.

Lot 38. Allotment 18 A, section A, 2r. Valuation 302l.

## COUNTY OF TALBOT, PARISH OF WOMBAT.

Near Daylesford, at Doctor's Gully.

Upset price 2l. per acre.

Lot 39. Allotment 29, section 2 G, 9a.

## COUNTY OF TALBOT, PARISH OF GLENLYON.

At the site of Mr. Wheeler's saw-mill.

Upset price 6l. per acre.

Lot 40. Allotment 2 A, 1a. 1r. 7p. Valuation 42l.

## COUNTY OF TALBOT, PARISH OF WOMBAT.

At Blanket Flat, near the school.

Upset price 8l. per acre.

Lot 41. Allotment 26, section 2 A, 39p.

Near Wombat Creek, south-east from the Racecourse.

Upset price 10l. per acre.

Lot 42. Allotment 1, section 14 A, 1a. 0r. 13p. Valuation 134l.

About one mile and a half north from Daylesford.

Upset price 10l. per acre.

Lot 43. Allotment 51 G, section 2, 2a. 0r. 12p. Valuation 140l.

Upset price 4l. per acre.

Lot 44. Allotment 51 F, section 2, 1a. 0r. 9p. Valuation 140l.

## TOWN LOTS.

## DAYLESFORD, COUNTY OF TALBOT, PARISH OF WOMBAT.

In North Vincent street, near the Hospital.

Upset price 16l. per acre.

Lot 45. Allotment 16, section 2 D, 1r. 24p. Valuation 30l.

J. J. CASEY,  
President.Office of the Board of Land and Works,  
Melbourne.SALE (No. 3456) OF CROWN LANDS IN FEE-SIMPLE  
AT HAMILTON, ON 5TH AUGUST 1872.

To be conducted by A. H. ASTON, Esq., Land Officer.

IN pursuance of the thirty-fifth section of *The Land Act 1869*, the Board of Land and Works doth hereby give notice that a public auction will be holden at ELEVEN o'clock of Monday the fifth day of August next, at the Land Office, Hamilton, for the sale of Crown lands in fee-simple.

Such lands will be offered in the lots hereinafter specified, at the upset price fixed to each lot respectively, and will be sold in fee-simple.

A deposit of one-half the price at which each lot is sold must be paid by the purchaser at the time of sale, and all such payments shall be made only in gold, silver, bank notes, or in cheques approved by the Land Officer, and the residue of such price must be paid within one month from that time.

## TOWN LOTS.

## PURDEET, COUNTY OF VILLIERS, PARISH OF PURDEET EAST.

On Mustons Creek.

Upset price 8l. per acre.

- Lot 1. Allotment 6, section 2, 2r.
- Lot 2. Allotment 7, section 2, 2r.
- Lot 3. Allotment 8, section 2, 2r.
- Lot 4. Allotment 9, section 2, 2r.
- Lot 5. Allotment 10, section 2, 2r.
- Lot 6. Allotment 6, section 5, 2r.
- Lot 7. Allotment 1, section 6, 2r.
- Lot 8. Allotment 2, section 6, 2r.
- Lot 9. Allotment 3, section 6, 2r.
- Lot 10. Allotment 4, section 6, 2r.
- Lot 11. Allotment 5, section 6, 2r.
- Lot 12. Allotment 6, section 6, 2r.
- Lot 13. Allotment 7, section 7, 2r.
- Lot 14. Allotment 8, section 7, 2r.
- Lot 15. Allotment 9, section 7, 2r.
- Lot 16. Allotment 10, section 7, 2r.

## HAMILTON, COUNTY OF DUNDAS, PARISH OF HAMILTON.

Between the south-western extremities of Scoresby and Lonsdale streets, in Carmichael street, being the site surveyed for a Bushman's Home.

Upset price 25l. per acre.

Lot 17. Allotment 1a.

## VILLAGE LOTS.

## COUNTY OF VILLIERS, PARISH OF YUPPECKIAR.

In the village of Yuppeckiar, on the road from Dunkeld to Ballarat and the Nine-mile Creek.

Upset price 4l. per acre.

- Lot 18. Allotment 10, 1a.
- Lot 19. Allotment 14, 1a.
- Lot 20. Allotment 15, 1a.
- Lot 21. Allotment 16, 1a.
- Lot 22. Allotment 17, 1a.
- Lot 23. Allotment 18, 1a.

J. J. CASEY,  
President.Office of the Board of Land and Works,  
Melbourne.SALE (No. 3457) OF CROWN LANDS IN FEE-SIMPLE  
AT MELBOURNE, ON 6TH AUGUST 1872.

To be conducted by THE LAND OFFICER.

IN pursuance of the thirty-fifth section of *The Land Act 1869*, the Board of Land and Works doth hereby give notice that a public auction will be holden at TWO o'clock of Tuesday the sixth day of August next, at the Auction Rooms of Messrs. Gemmill, Tuckett and Co., Collins street west, Melbourne, for the sale of Crown Lands in fee simple.

Such lands will be offered in the lots hereinafter specified, at the upset price fixed to each lot respectively, and will be sold in fee-simple.

A deposit of one-half the price at which each lot is sold must be paid by the purchaser at the time of sale, and all such payments shall be made only in gold, silver, bank notes, or in cheques approved by the Land Officer, and the residue of such price must be paid within one month from that time.

## TOWN LOTS.

## HOTHAM, COUNTY OF BOURKE, PARISH OF NORTH MELBOURNE.

In O'Shanassy street, between Abbotsford and Dryburgh streets.

Upset price 2l. per foot.

- Lot 1. Allotment 21, section 77 A, 15 5-10p.
- Lot 2. Allotment 22, section 77 A, 15 5-10p.
- Lot 3. Allotment 23, section 77 A, 15 5-10p.
- Lot 4. Allotment 24, section 77 A, 15 5-10p.
- Lot 5. Allotment 25, section 77 A, 15 5-10p.
- Lot 6. Allotment 26, section 77 A, 15 5-10p.
- Lot 7. Allotment 27, section 77 A, 15 5-10p.
- Lot 8. Allotment 28, section 77 A, 15 5-10p.
- Lot 9. Allotment 29, section 77 A, 15 5-10p.
- Lot 10. Allotment 30, section 77 A, 15 5-10p.
- Lot 11. Allotment 31, section 77 A, 15 5-10p.
- Lot 12. Allotment 32, section 77 A, 15 5-10p.
- Lot 13. Allotment 33, section 77 A, 15 5-10p.
- Lot 14. Allotment 34, section 77 A, 15 5-10p.
- Lot 15. Allotment 35, section 77 A, 15 5-10p.
- Lot 16. Allotment 36, section 77 A, 16 3-10p.

## HEALESVILLE, COUNTY OF EVELYN, PARISH OF GRACEDALE.

On the Watts River.

Upset price 4l. per acre.

- Lot 17. Allotment 1, section T, 3r. 37p.
- Lot 18. Allotment 2, section T, 2r. 32p.
- Lot 19. Allotment 3, section T, 1a. 1r. 14p.
- Lot 20. Allotment 4, section T, 1a. 1r. 27p.
- Lot 21. Allotment 5, section T, 1a. 0r. 32p.
- Lot 22. Allotment 6, section T, 1a. 2r. 16p.
- Lot 23. Allotment 7, section T, 2a. 1r. 10p.
- Lot 24. Allotment 8, section T, 2r. 24p.

J. J. CASEY,  
President.Office of the Board of Land and Works,  
Melbourne.

## DISPOSITION OF CHURCH LANDS.

A STATEMENT of Trusts having been submitted by the head or authorized representative of the denomination of the Wesleyan Methodist Church, under the provisions of the Act to provide for the Abolition of State Aid to Religion, for allowance by the Governor, the same was allowed by him on the twenty-first day of June 1872, and the following is the form in which such statement of trusts has been allowed:—

## DESCRIPTION OF LAND.

One acre three roods and thirty-eight perches, more or less, county of Grant, town of Geelong, being part of section forty-six: Commencing at the junction of the northern side of Little Ryrie street with the east side of La Trobe terrace north; bounded thence by that terrace bearing north four chains fifty-six links; thence by Ryrie street bearing east one chain fifty-two and a half links, and S. 79° east three chains fifteen links; thence by allotments two and three bearing S. 11° west four chains seventy-five links to Little Ryrie street aforesaid; and thence by that street bearing N. 73° west three chains seventy-six links to the point of commencement.

## NAMES OF TRUSTEES.

James Wood,  
Thomas Barber Hunt,  
William Francis Ducker,  
William Hill,  
Henry Austin Izard,  
George Mitchelmore Hitchcock,  
Robert Balding,  
Alfred Cook,  
John Burke,  
Andrew Young,  
Nathaniel Brown, and  
Joseph Dibbs Mowbray.

## POWER OF DISPOSITION.

Power to sell.

PURPOSES TO WHICH PROCEEDS OF DISPOSITION ARE TO BE APPLIED.

In liquidation of a debt of Six hundred pounds on the new Wesleyan parsonage at Ashby, One thousand pounds towards the erection or purchase of a parsonage at Chilwell, and the balance towards the erection of a parsonage at Geelong for the Geelong East Circuit.

As witness the hand of the Governor of the colony of Victoria this second day of July 1872.

CANTERBURY,  
Governor of the colony of Victoria.

**QUARANTINE DISTRICT UNDER "THE SCAB ACT 1870."**

IN pursuance of the 64th section of *The Scab Act 1870*, the Governor in Council has ordered that the portion of Victoria whereof the boundaries are hereinafter defined, shall be a Quarantine District within the meaning of the said Act, viz.:-

**COLBINABBIN RUN.**—Commencing at the south-west angle of the Burrumbot run; thence by the Burnewang East run bearing westerly one mile and three quarters, more or less; thence again by that run and by the Campaspe River run bearing southerly to the Mount Pleasant run; thence by that run bearing easterly and southerly to the Colbinabbin North run; thence by that run bearing easterly, northerly, easterly, and northerly to the Gohareep run; thence by that run bearing northerly to the Wanalta West run; thence by that run bearing north-westerly to Burrumbot run aforesaid; and thence by that run bearing southerly and westerly to the point of commencement; as shown on the plan deposited at the Crown Lands Office, Melbourne.

Chief Secretary's Office,  
Melbourne, 24th October 1870.

J. McCULLOCH,  
Chief Secretary.

**QUARANTINE DISTRICTS UNDER "THE SCAB ACT 1870."**

IN pursuance of the 64th section of *The Scab Act 1870*, the Governor in Council has ordered that the portion of Victoria, whereof the boundaries are hereinafter defined, shall be a Quarantine District within the meaning of the said Act, viz.:-

**TYPHO QUARANTINE DISTRICT.**—Commencing at the north-western angle of Bugameroo run; thence along the western boundary of that run southerly to the north-west angle of Typho run; thence along the western, southern, eastern boundaries of that run to the north-east angle of Bugameroo run; thence along the northern boundary of that run to the starting point.

Chief Secretary's Office,  
Melbourne, 16th December 1870.

J. McCULLOCH,  
Chief Secretary.

**QUARANTINE DISTRICT UNDER "THE SCAB ACT 1870."**

IN pursuance of the 64th section of *The Scab Act 1870*, the Governor in Council has ordered that the portions of Victoria whereof the boundaries are hereinafter described shall be Quarantine Districts within the meaning of the said Act, viz.:-

**FREEHOLD LANDS IN THE SANDHURST DISTRICT.**

Peddie's Farm, parish of Clunes, section C, allotments 1, 2, 4, 5, 6, 16, 17, 18, and 21.  
Dunn's Farm, parish of Clunes, section C, allotments 20, 27, and 28.  
Hope's Farm, parish of Clunes, section C, allotments 29, 30, 31, and 32.

Chief Secretary's Office,  
Melbourne, 20th February 1871.

J. McCULLOCH,  
Chief Secretary.

**QUARANTINE DISTRICT UNDER "THE SCAB ACT 1870."**

IN pursuance of the 64th section of *The Scab Act 1870*, the Governor in Council has ordered that the portion of Victoria whereof the boundaries are hereinafter described shall be a Quarantine District within the meaning of the said Act, viz.:-

**BUNGIL QUARANTINE DISTRICT.**—Commencing at the north-eastern boundary of the Barragon run at its junction with the River Murray; thence by that boundary south-westerly to its junction with the Bethanga run; thence by that run and the Tallangatta run easterly to its junction with the Annandale run; thence by that run south-easterly to its junction with the aforesaid Tallangatta run; thence by the eastern boundary of the Annandale run to its junction with the southern boundary of the Kangaroo run; thence by the southern and eastern boundaries of the last-named run to its junction with the southern boundary of the Burrowye run; thence by that run and the Thologolong run north-westerly, westerly, and north-westerly to its junction with the River Murray; thence by the said River Murray to the commencing point. The boundaries above described comprise the Bungil and Koetong, Kangaroo Ground and Annandale runs. Provided that all public roads are included in this description of the Bungil Quarantine District shall not form part of such district.

Chief Secretary's Office,  
Melbourne, 20th April 1871.

J. McCULLOCH,  
Chief Secretary.

**QUARANTINE DISTRICTS UNDER "THE SCAB ACT 1870."**

IN pursuance of the 64th section of *The Scab Act 1870*, the Governor in Council has ordered that the portions of Victoria whereof the boundaries are hereinafter described shall be Quarantine Districts within the meaning of the said Act, viz.:-

**PROTECTORATE QUARANTINE DISTRICT** (including Protectorate run).—Commencing at the north-east angle of

Waranga run; on the west by that run; on the south by Postlethwaite run; on the east by the Goulburn River for about seven miles; thence by a line running north-west to the commencing point.

**WARANGA QUARANTINE DISTRICT** (including Waranga run).—Commencing at the north-west angle of the Protectorate run; thence by lines bearing north-west and south-west to the north-east angle of Gobeable run, on the west and south by that run, and on the east by the Protectorate run to the point of commencement.

J. McCULLOCH,  
Chief Secretary.

Chief Secretary's Office,  
Melbourne, 1st May 1871.

**QUARANTINE DISTRICTS UNDER "THE SCAB ACT 1870."**

IN pursuance of the 64th section of *The Scab Act 1870*, the Governor in Council has ordered that the portions of Victoria whereof the boundaries are hereinafter described shall be Quarantine Districts within the meaning of the said Act, viz.:-

*Pursuant to Order of 12 June 1871.*

**BRENANAH QUARANTINE DISTRICT** (including Brenanah and Coyoora Springs runs).—Commencing at the north-west angle of Catto's run; thence by that run south-easterly to the northern boundary of the Glenalbyn run; thence by that run westerly and southerly to the Kingower run; thence by the northern and western boundaries of that run to the Bealiba run; thence by the northern and western boundaries of that run, westerly and southerly to the eastern boundary of the Avoca Forest East run; thence by that run north-westerly to the southern boundary of the Spring Hill run; thence by that run north-easterly and northerly to the southern boundary of Torpichen run; thence by that run north-easterly to Powlett's Plains run; and thence by that run, and the Salisbury Plains run, south-easterly to the point of commencement.

*Pursuant to Orders of 28 June 1871.*

**SINCLAIR QUARANTINE DISTRICT.**—Commencing at the south-east corner of Sinclair East run; thence northerly by the western boundary of Oakbank run; thence northerly to the north-east corner of Spring Byrne run; thence westerly by the southern boundary of Snizort run to the north-west corner of Spring Byrne; thence southerly to the east corner of Greenwich run; thence south-easterly by the north-eastern boundaries of Lyndhurst and Richmond runs to the north-west corner of Fitzroy River run; thence by the northern boundary of that run to the commencing point. The boundaries above described comprise the runs of Sinclair East and West and Spring Byrne.

**GREENWALD QUARANTINE DISTRICT.**—Commencing at the north-east corner of Greenwald run on the Crawford River; thence westerly by that river to its junction with the Glenelg River; thence southerly by that river and the Moleside Creek to the north-west corner of Kentbruck run; thence by the western boundary of that run bearing southerly to its south-westerly corner; thence by the southern boundary south-easterly; thence northerly and westerly by the top of Mount Kincaid to the south-west corner of Greenwich run; thence by the western boundaries of Greenwich and Lower Crawford runs to the Glenaulin Creek; thence by that creek south-easterly to the south-east corner of Greenwald run; thence by the eastern boundary of that run bearing northerly to the commencing point. The boundaries above described comprise the runs of Greenwald, Glenaulin, and Kentbruck.

**QUARANTINE OF LEASEHOLD FARM IN THE HAMILTON DISTRICT.**—James Bannam's farm, being allotments 4 and 5 of section 19, in the parish of Myamyn, about a mile and a half easterly from the Hamilton and Portland road, midway between the townships of Heywood and Green Hills.

**MOUNT CAMEL QUARANTINE DISTRICT.**—Commencing at the northern angle of Mount Camel run, being the south-west angle of Colbinabbin run; bounded on the north by the Colbinabbin run; on the east by Compton's Creek run; on the south by Major's Line run; on the south-west by Campaspe Plains run to a point on the southern boundary of Mount Pleasant run; thence by the southern boundary of Mount Pleasant run in an easterly direction for about one mile and three quarters to the south-east angle of Mount Pleasant run; and on the west by the last-named run to the commencing point. Provided that the road from Sandhurst to Rushworth Spring Creek and Osterfeld shall form no portion of Mount Camel Quarantine District.

*Pursuant to Order of 3 July 1871.*

**FREEHOLD PROPERTIES IN THE SANDHURST DISTRICT.**  
Parish of Powlett—Clancy.—Comprising allotments 10 and 12, lying on the north side of the main road from Salisbury Plains pre-emptive right to Kinypaniel in the county of Gladstone.

Parish of Kinypaniel—Mackin's.—Comprising allotment 95, on the River Loddon, in the county of Gladstone.

*Pursuant to Order of 24 July 1871.*

**POWLETT'S PLAINS QUARANTINE DISTRICT** (including Powlett's Plains run).—Commencing at a point on the River Loddon, being the north-east angle of allotment 62, parish of Kinypaniel; thence southerly along the said River Loddon to the northernmost angle of the Salisbury Plains run; thence westerly and southerly to the northernmost boundary of the Brenanah run; thence westerly along the said boundary to the eastern boundary of the Torpichen run; thence northerly along the said boundary to the southernmost boundary of the Edgar Plains run; and thence easterly to the point of commencement.

*Pursuant to Order of 16 October 1871.*

**FREEHOLD LAND QUARANTINE DISTRICT IN GEELONG DISTRICT.**—Staughton Brothers, Exford, Werribee River; the western portion of allotment C of section IV., parish of Djerriwarrah, known as the Mount Aitkin paddock, containing about three hundred acres; also the eastern portion of allotment B of section I., parish of Kororoi, known as the Turkey paddock containing about three hundred acres, county of Bourke.

*Pursuant to Order of 20 November 1871.*

**SEYMOUR QUARANTINE DISTRICT.**—Commencing on the Goulburn River at a point where the eastern boundary of the Worrugh run abuts thereon; thence up that river to the south-west corner of the Cathkin run; thence by the west boundaries of the Cathkin and Gobur runs to the northern boundary of the last-mentioned run; thence easterly by the northern boundary of that run and the northern boundaries of Borodomanin South, Borodomanin North, and Junction runs to the Barjarg run; thence northerly by the eastern boundary of that run to the Lima run; thence westerly and northerly by the southern and western boundaries of that run to the Broken River; thence down that river to the southern boundary of the Goomalibee run; thence south-westerly by that run and the Upotipotpon run to the Stony Creek run; thence by the south-eastern, southern, and western boundaries of that run to the Gowangardie run; thence by that run north-westerly to the eastern boundary of the Caniambu run; thence by the southern boundary of that run to the south-eastern boundary of Arcadia run; thence by the eastern, southern, and western boundaries of the Moika run to the south-eastern boundary of Noorilm run; thence by the southern boundary of that run to the Goulburn River; thence up that river to its junction with Whitehead's Creek; thence by the north and east boundaries of the Meringo run to the Goulburn River; and thence up that river to the point of commencement: Provided that all runs intersected by the boundaries above described shall be held to be within the Seymour Quarantine District: Provided, further, that such part of the Sydney road and all public roads as well as the commons intersected by and along these roads as are included in the boundaries above described shall form no part of the Seymour Quarantine District.

C. GAVAN DUFFY,  
Chief Secretary.

Chief Secretary's Office,  
Melbourne.

**QUARANTINE DISTRICTS UNDER "THE SCAB ACT 1870."**

**I**N pursuance of the 64th section of *The Scab Act 1870*, the Governor in Council has ordered that the portions of Victoria whereof the boundaries are hereinafter described shall be Quarantine Districts within the meaning of the said Act, viz:—

*Pursuant to Orders of 12 January 1872.*

**FREEHOLD LANDS IN SANDHURST DISTRICT.**

Parish of Porelle, county of Talbot: occupant, Everingham; allotments 4 and 6 of section 6, allotments 1, 2, and 3 of section 7.

*Pursuant to Order of 22 January 1872.*

**FREEHOLD LAND IN THE GEELONG DISTRICT.**

Wormbale, near Winchelsea, the property of John Rout Hopkins, Esq., comprising sections 10, 11, 12, 13, 14, and 15 and part of sections 4 and 5, parish of Tutongog.  
Allotments 21, 22, 23, 24, 25, 26, 27, 28, 29, 30, 37, 38, 39, 40, and 41, parish of Ghering-gherang.  
Allotments 37, 38, 39, 40, 41, 42, 43, 58, 59, 60, 61, 62, 63, and 64, parish of Yan-yan Gurt in the counties of Grant and Polwarth.

*Pursuant to Order of 26 February 1872.*

**FRENCH ISLAND QUARANTINE DISTRICT.**—An island situated in Western Port Bay, county of Mornington, and known as French Island.

*Pursuant to Orders of 16 March 1872.*

**BRECHWORTH QUARANTINE DISTRICT.**—Commencing at the junction of the Running Creek with the Kiewa River; thence by that creek and the Pavana run to the watershed; thence by the watershed and the Porepunkah River to the Ovens River; thence by the Ovens River to the junction with the Myrtle Creek; thence by that creek and the Murrumungeo run to Mount Stanley; thence northerly about one mile to the Thalalgalanga run; thence by that run and the Wallalonga run to the Kiewa River; thence by that river to the point of commencement. The said boundaries comprise the Dederang, Barwidgee, Happy Valley, and Myrtle Creek runs.

**FREEHOLD LAND QUARANTINED IN THE BRECHWORTH DISTRICT.**—Parish of Murrumungeo, county of Bogong: Allotments 1, 2, 3, 4, 5, and 6 of section 8, containing seven hundred and fifty acres, the purchased property of Michael O'Donnell, and at present in the occupation of David Patton.

**KILMORE QUARANTINE DISTRICT.**—Commencing on the Goulburn River at the point where it is crossed by the Sydney road; thence up that river to the Kerrisdale run; thence by the western and southern boundaries of that run to the Doogalook run; thence southerly by a portion of the western boundaries of that run and the Murrindindi West run to Glenburn run; thence by the western and southern boundaries of that run to Muddy Creek; thence up that creek to its source in the Great Dividing Range; thence by that range westerly to the Glenvale run; thence by the eastern, northern, and western boundaries of that run to the said

range; thence again by that range to the Sydney road aforesaid; and thence by that road north-easterly to the point of commencement: Provided that the selected lands known as Aswarby, occupied by Mr. George H. Taylor, near Yea, comprising allotments 34, 35, 36, 37, 38, 16, 44, 45, 46, 47, 48, 49, 54, 55, 56, 57, 118, 119, 116, 115, 114, 102, 103, and 104, parish of Yea, shall form no portion of the said district: Provided also that all runs intersected by the boundaries above described shall be held to be within the Kilmore Quarantine District: Provided further that such part of the Sydney road aforesaid, and all public roads as well as the commons intersected by and along these roads, as are included in the boundaries above described, shall form no part of the said district.

*Pursuant to Order of 8 April 1872.*

**KILLAWARRA QUARANTINE DISTRICT.**—Commencing at the north corner of the Ovens Crossing-place Station; thence in a north-westerly direction by the Ovens Crossing-place, Tameric Springs, and Mokoan runs; on the west and north by the Goombat and Peechella runs to the Ovens River; and on the east by that river to the point of commencement.

*Pursuant to Orders of 15 April 1872.*

**FORREST STATION QUARANTINE DISTRICT.**—Freehold lands in the Geelong district known as "Forrest Station," the property of Dalgety, Ibbotson, and Blackwood: Comprising the section known as Hurdough's pre-emptive right, being section 8 and allotments 20, 21, 22, 25, 26, 27, 38, 39, 59, 60, 74, 75 and 76, parish of Paraparap, county of Grant.

**MARATHON QUARANTINE DISTRICT.**—Freehold lands in the Geelong district, known as "Marathon," the property of Dalgety, Ibbotson, and Blackwood: Comprising allotments 2, 3, 4 and 5 parish of Anakie, allotments 43, 44, 45, 46, 47, 48, 49, 50, 51, 52, 53, 54, 56, 58, 59, 60, 67, 68, 69, 70, 71, 72, 73, 74, 75, 76, 77, 78, 79, 80, 81, 82, 83, 84, 85, 86, 87, 88, 89, 90, 91, 92, 93, 94, 95, 96, 97, 98, 99, 100, 101, 102, 103, 104, 105, 106, 107, 108, 109, 110, 111, 117, 118, 119, 121, 122, 123, 124, 125, 126, 127, 128, 129, 130, 131, 132, 133, 134, 135, 136, 137, 138, 139, 140, 141, 142, 143, 144, 145, 146, 147, 148, 149, 150, 151, 152, 153, 154, 155, 156, 157, 158, 159, 160, 161, 162, 163, 164, 165, 166, 167, 168, 169, 170, 171, 174, 175, parish of Yowang, and allotments 178, 179, 180, 181, 197, 198, 199, 200, 205, 206, 207, and 208, parish of Morangburk, county of Grant.

**OAKLANDS QUARANTINE DISTRICT.**—Freehold lands in the Geelong District known as "Oaklands," the property of William Kent, comprising allotment D, section 44, parish of Duneed; allotments 8, 11, 12 and 23, parish of Paraparap; and allotments 1, 2, 3, 4, 5, 17, 17A, 18, 29, 30, and 32, parish of Puebla, county of Grant.

*Pursuant to Orders of 13 May 1872.*

**HAMILTON QUARANTINE DISTRICT.**—Commencing at a point on the Glenelg River, being the north-east corner of East Strathdownie run; thence by the northern boundary of that run to the Kaladro run; thence by the southern boundaries of that run to the South Australian boundary; thence by that boundary to the Glenelg River; thence up that river to the starting point. The above boundaries comprise East Strathdownie, West Arden, Warreang, Sandy Water Holes, and Kinkel runs, and the runs comprised in the (late) Coleraine Quarantine District of 22nd January 1872, viz., Glenelg, Woodford, West Strathdownie, East Arden, and Limestone Ridge runs.

**FREEHOLD LANDS IN THE HEXHAM DISTRICT.**

Farm on the one chain road from Greenhills township to Coudah Lake, being north portion of allotments 1 and 2, section 15, parish of Greenhills, four miles from Post Office; occupant, Joseph Rawlinson.

Farm on the one chain road from Greenhills township to Lake Coudah, being allotment 4, section 13, parish of Greenhills, near George's Swamp, six miles from Post Office; occupant, Edmund Rawlinson.

Farm on the road from Greenhills to Lake Coudah, adjoining Lake Coudah pre-emptive right, being allotments 8A and B, section 4, parish of Coudah, nine miles from Greenhills Post Office; occupants, Morton and Campbell.

Farm on the road from Hotspur to Coudah Lake, being allotments 5A and B, section 2, parish of Coudah, six miles from Post Office; occupant, John Malseed.

**MANSFIELD QUARANTINE DISTRICT.**—Commencing at the junction of the Muddy Creek with the Goulburn River; thence up that river to the "Balham Hill" run; thence by the eastern, southern, and western boundaries of that run to the Goulburn River aforesaid; thence down that river to the eastern boundary of Nainbulla run; thence northerly by the eastern boundary of that run and the eastern boundaries of Dropmore and Tarcombe runs to Wanghambahan run; thence easterly by the southern boundary of that run and the southern boundaries of Seven Creeks, Bailey Hill, and Salfield runs to Barjarg run; thence by the western and southern boundaries of that run to the western boundary of Mandamplie run; thence by the western boundary of that run to Ford's Creek; thence by Ford's Creek south-westerly to the Delatite River; thence down that river to the Goulburn River; thence up that river to the Howqua River; thence up that river to its source in the Great Dividing Range; thence by that range to the source of the Muddy Creek aforesaid; thence down that creek to the Island run; thence by the southern, eastern, and northern boundaries of that run to the Muddy Creek aforesaid; and thence down that creek to the point of commencement: Provided that all runs intersected by the boundaries above described shall be held to be within the Mansfield Quarantine District: Provided further,

\* The Andley estate (previously forming a portion of this quarantine district) has been released from quarantine by Order in Council of 26th June 1871.

that all public roads, as well as the commons intersected by and along these roads, as are included in the boundaries above described shall form no part of the Mansfield Quarantine District: Provided that the farm occupied by James Tomkins, being lots 81, 82, 83, 84, 85, and 86 of the parish of Delatite, and lots 6, 7, 12, and 14 of the parish of Merrijig; also the farm occupied by John Hearne, being lots 69, 70, 71, 78, and 80, parish of Delatite, and lots 28, 29, 30, and 31, parish of Merrijig; also the farm occupied by Kenneth McKenzie, being lots 1, 4, 3, 7, 8, 11, and 83, parish of Merrijig; also farm occupied by Lewis Dundas, being lots 18, 19, 21, 132, 133, parish of Beolite, and lot 67, parish of Loyola; as also the roads leading from Changue station to Mansfield and from Mansfield to Jamieson, shall form no portion of the Mansfield Quarantine District.

**WHITTLEBURY QUARANTINE DISTRICT** (comprising the Whittlebury and Lake Condah runs).—Commencing on the Hamilton and Portland road, being the north-western corner of Ettrick run; thence by the northern and north-eastern boundary of Ettrick run to Ellengowan run; thence by a portion of the western boundary and the northern boundary of Ellengowan run to Grafton run; thence by the western boundaries of Grafton and Knebsworth runs to Bassett's run; thence by the southern boundary of Bassett's run to the Hamilton and Portland road aforesaid; and thence by the said road south-westerly to the point of commencement: Provided that allotments C, section XVI; E and I, section XV, parish of Greenhills, and allotments 7 A, 7 B, 3 A, 3 B, section VII, parish of Myaunyn, occupied by C. P. Cooke, shall form no part of the Whittlebury Quarantine District.

*Pursuant to Orders of 4 June 1872.*

**BUNGEELTAP WEST QUARANTINE DISTRICT** (Dugald McPherson, occupant).—comprising allotments 50, 51, 56, 57, 65, 66, 71, 72, 73, 74, 75, 79, 80, and the pre-emptive section in the parish of Bungal, and a portion of Crown lands on the west and south of the pre-emptive section contained in a line which is a continuation of the east side of a road east of allotment 74, bearing south two miles; thence west half a mile; thence south-westerly about a mile to the Bungal Creek; thence east south-easterly to the parish boundary; thence east by that boundary to the Moorsbool River (eastern branch); thence by that river to the pre-emptive section; thence by the south, west, and part of the northern boundaries of that section, and a road bearing north-westerly to the commencing point in the parish of Bungal.

**FREEHOLD LANDS IN THE GRELONG DISTRICT.**

Emly Park—occupant, Ralph Williams: Containing allotments 1, 2, 7, 8, 9, 10, 11, 12, 13, and 14 of section 13; allotments 1, 2, 3, 4, 5, 6, 7, 8, 9, 10, and 11 of section 14; allotments 5, 6, 7, 8, and part of 10 of section 15; allotments 2, 3, 4, 5, 6, 7, 8, 9, 12, 13, 14, 15, 16, 17, 18, and 19 of section 16; allotments 1, 2, 3, 4, 5, 6, 7, 8, 9, and 10 of section 17, parish of Yaloak; and the pre-emptive section known as Bungeeltap East in the parish of Bungeeltap.

Parish of Bungal, being allotments 77 A and B, and 78, parish of Bungal, in the occupation of Nicol and Duncan Henderson.

*Pursuant to Order of 7 June 1872.*

**HAPPY VALLEY QUARANTINE DISTRICT** (west of Happy Valley township).—Comprising allotments 16, 17, 18, 19, 20, and 21, parish of Argyle, county of Grenville, containing 414 acres; occupant, Henry Hyatt, butcher, Happy Valley.

WILLIAM M. K. VALE,  
Commissioner of Trade and Customs.

Department of Trade and Customs,  
Melbourne.

#### CLEAN DISTRICTS UNDER "THE SCAB ACT 1870.

**I**N pursuance of the 66th section of *The Scab Act 1870*, the Governor in Council has ordered that the portions of Victoria whereof the boundaries are hereinafter defined shall be Clean Districts within the meaning of the said Act, viz:—

*Pursuant to Orders of 8 June 1871.*

**KILMORE CLEAN DISTRICT.**—Commencing at the north-east angle of the Wharparilla run, being a point on the Murray River; thence by the eastern and southern boundaries of the said run to the Campaspe River; thence up that river to the Burnewang East run; thence by the northern boundary of that run to the Carag-carag run; thence south-easterly by that run to the Wanalla West run; thence by the northern, western, and south-western boundaries of that run; thence by the southern boundary of the Wanalla East run to the south-west angle of Toolamba run; thence by the southern boundary of that run to the Goulburn River; thence down that river to the Murray River aforesaid; and thence down that river to the commencing point.

**SANDHURST CLEAN DISTRICT No. 1.**—Commencing at the point on the Murray River where the eastern boundary of the Murrabit run abuts thereon; thence by the said boundary of that run and the eastern and southern boundaries of the Reedy Lake run to Quambatook East run; thence by the northern boundary of that run and by the northern, western, and southern boundaries of the Quambatook West run to the Avoca River; thence up that river to the Spring Bank West run; thence by the northern boundary of that run and the western boundaries of that run and of the Coonover A and Yawong Springs runs; also by the southern boundary of the last-named run to the Spring Hill run; thence by the southern boundary of that run to the Brennan run; thence by the western and north-western boundaries of that run to Powlett Plains run; thence by the southern boundaries of that and Salisbury Plains runs to the Bullock Creek Plains run; thence by the western,

southern, eastern, and northern boundaries of that run to Bullock Creek; thence northerly by the western boundaries of the Yarraberb and Tandarra runs; thence easterly by the northern boundary of the last-named run to the Picaniny Creek run; thence by the western and northern boundaries of that run to the western boundary of the Restdown Plains West run; thence by the said boundary of that run bearing northerly to the south angle of the Wharparilla run; thence by the south-western and western boundaries of that run to the Murray River; and thence down that river to the commencing point: Provided that allotment 96 in the parish of Kinypania, known as Mackin's farm, and allotments 10 and 12, parish of Powlett, known as Clancy's farm, shall form no part of this Clean District.

*Pursuant to Order of 14 August 1871.*

**SKYMOUR CLEAN DISTRICT** (comprising the following runs, viz:—Goomalibee, Upotipotpon, Gowangardia, Stony Creek, Caniaubo, Arcadia, Noorilim East, and Noorilim West).—Commencing at the south-east angle of the Goomalibee run, being a point on the Broken River; thence down that river to the Goulburn River; thence up the last-named river to the south-west angle of the Noorilim West run; thence by the southern boundaries of that run and the Noorilim East run; thence by the eastern boundary of the last-named run to the south angle of the Arcadia run; thence easterly by the southern boundaries of the Arcadia, Caniaubo, Gowangardia, Stony Creek, Upotipotpon, and Goomalibee runs to the point of commencement.

*Pursuant to Order of 28 August 1871.*

**WIMMERA CLEAN DISTRICT.**—Commencing on the Murray River at the point where the western boundary of the colony of Victoria abuts thereon; thence up that river to the eastern boundary of the Murrabit run; thence by the said boundary of that run and the eastern and southern boundaries of the Reedy Lake run to the Quambatook East run; thence by the northern boundary of that run and by the northern, western, and southern boundaries of the Quambatook West run to the Avoca River; thence up that river to the Spring Bank West run; thence by the northern boundary of that run and by the western boundaries of that run and of the Coonover A and Yawong Springs runs, also by the southern boundary of the last-named run to the Avoca Forest West run; thence by the western and southern boundaries of that run to the Avoca River aforesaid; thence by the Avoca River to the bridge on the main road from Avoca to St. Arnaud; thence north-westerly by that road to the north-west corner of allotment 1 section B5, parish of Avoca; thence south by the west boundary of that parish to the south-west corner of allotment 4 section B5 of the said parish; thence westerly by the northern boundary of Avoca common and a one-chain road to the eastern boundary of the Mountain Creek run; thence southerly by the eastern boundaries of that run, Decameron and Glenlogie runs, to the northern boundary of the township of Glenlogie; thence west and south by the boundary of that township to the Avoca and Ararat road; thence westerly by that road to the Amphitheatre Creek; thence southerly by that creek and the western boundary of the Amphitheatre run to the northern boundary of the county of Ripon; thence westerly by the northern boundary of the said county to the eastern boundary of the Allanvale run; thence southerly and westerly by the boundaries of that run to the north-eastern boundary of the Ararat Goldfields common; thence northerly and westerly by the boundaries of that common to the Armstrong Goldfields common; thence north and west by the boundaries of that common to the north-eastern boundary of the Lexington run; thence north-westerly by the boundaries of that and the La Rose Mokepille runs to the southern boundary of the Pleasant Creek Goldfields common; thence west by the south boundary of that common to a two-chain road from Glenorchy to La Rose Mokepille home station; thence southerly by that road to the south boundary of the parish of Bellaura; thence west and north by the boundaries of that parish to the south boundary of the Ledcourt run; thence by the southern boundary of that run, by the eastern and southern boundaries of the Wartook run, and by the southern boundary of the Rosebrook run to the Brim Spring run; thence by the south-eastern boundary of that run to the Glenisla run; thence by the eastern, northern, and western boundaries of that run to the Glenelg River; thence down that river to the Fulham run; thence by the south-eastern and western boundaries of that run to the before-mentioned Glenelg River; thence again down that river to Power's Creek, which forms the north-eastern boundary of the Buckle-Kupple run; thence by the eastern, northern, and western boundaries of Buckle-Kupple run to the Derholm run, being the southern extremity of Bogalara run; thence by the northern and north-western boundaries of that run to the Elderslie run; thence by the southern boundary of that run to the western boundary of the colony aforesaid; and thence by that boundary bearing north to the commencing point.

*Pursuant to Order of 11 September 1871.*

**BRECHWORTH CLEAN DISTRICT.**—Commencing at Mount Howitt, in the Main Dividing Range; thence by the said range easterly to a point due south of the eastern source of the Livingstone Creek; by that creek to its junction with the Mittamitta River; thence by a direct line to the source of the Cowrang Creek; thence down that creek to its junction with the Murray River; thence down that river to its junction with the Owens; thence along the Owens River to the King River; and up that river to its head; thence direct to the starting point: Provided always that the runs known by the names Typho and Bunganeroo shall not form part of the Brechworth Clean District; and that any runs which may be intersected by the above-described boundaries shall be wholly out of and not within the

Beechworth Clean District.—[In lieu of Beechworth Clean District, constituted by Order of 12 December 1870, which has been revoked.]

Pursuant to Order of 25 September 1871.

SANDHURST CLEAN DISTRICT No. 2.—Commencing at the south-east angle of the Yarraberb run; thence by the southern and western boundaries of that run and the western boundary of the Tandarra run; thence easterly by the northern boundary of the last-named run to the Picanniny Creek run; thence by the western and northern boundaries of that run to the western boundary of the Restdown Plains West run; thence by the said boundary of that run bearing northerly to the south angle of the Wharparilla run; thence by the south-western and western boundaries of that run to the Murray River; thence up that river to the north-eastern angle of that run; thence by the easterly and southern boundaries of that run to the Campaspe River; thence up that river to the northern boundary of Campaspe River run; thence by part of the northern boundary of that run westerly to the Yarraberb run; and thence by the eastern boundary of that run southerly to the point of commencement.

Pursuant to Order of 6 October 1871.

GIPPSLAND CLEAN DISTRICT.—Commencing at Cape Paterson; thence by the eastern boundary of the county of Mornington northerly to the south boundary of the county of Evelyn, by part of the southern, the eastern, and part of the northern boundaries of the county last named, easterly, northerly, and westerly to the Main Dividing Range; by that range northerly and easterly to a point due south of the easternmost source of the Livingstone Creek; by a line north to said source; by the Livingstone Creek northerly to its junction with the Mitta-mitta River; thence by a line north-easterly to the south point of the range at Gibbo Station; by that range northerly and a line east to the source of the Cowrang Creek; by that creek northerly to its junction with the Murray, by that river southerly to its source at Forest Hill; thence by the boundary-line between Victoria and New South Wales south-easterly to Cape Howe; and by the sea-coast westerly to the point of commencement including likewise Sunday Island and Snake Island.

Pursuant to Order of 23 October 1871.

BALLARAT CLEAN DISTRICT (in lieu of Ballarat Clean District constituted by Order of 18 July 1871).—Commencing at the intersection of the main road from Skipton to Smythesdale and the eastern boundary of the Benjamin run; thence by the eastern boundary of that run to the Emu Creek; thence up that creek northerly to Baillie's Creek; thence up that creek northerly to Carringham run; thence by the western, southern, and eastern boundaries of that run to Baillie's Creek; thence by that creek northerly to Lake Burrumbeet; thence westerly and northerly along the margin of that lake to a one chain road, at Paynter's Point, between section 22 and 23, parish of Brewster; thence westerly by that road to the eastern boundary of Trawalla run; thence northerly by the eastern boundaries of that run and Mount Ross run to the south-west corner of the Ercildoun property; thence by the southern, eastern, and northern boundaries of that property to the main dividing range; thence bearing westerly by that range to the Allanvale run; thence by the eastern and southern boundaries of that run to Lexington run; thence by the eastern and southern boundaries of that run to Barton run; thence by the eastern and southern boundaries thereof to the Yarram-yarram run; thence by the eastern and southern boundaries of that run to the western boundary of the Pollockdale run; thence by the said boundary and the southern and eastern boundaries thereof to the Greenvale run; thence by the southern and eastern boundaries of that run to the Lake Manonia run; thence by the southern boundary of that run to View Lake run; thence by the western and southern boundaries of that run and the southern boundaries of Fiery Creek and St. Enoch's runs to the Benjamin run; thence by the south-western and south-eastern boundaries thereof to the starting point at the intersection of the main road from Skipton to Smythesdale: Provided that the main roads from Dunkeld to Skipton, and from Streatham to Ballarat, *via* Mount Emu and Carringham, and the road from Carringham by Trawalla bridge leading north-westerly by the land of Frederick Williams, held under the 42nd section of *The Land Act 1865*, to the northern boundary of the district, together with all reserves on such roads, shall be excluded from and shall form no part of the Ballarat Clean District.

C. GAVAN DUFFY,  
Chief Secretary.

Chief Secretary's Office,  
Melbourne.

#### CLEAN DISTRICTS UNDER "THE SCAB ACT 1870."

IN pursuance of the 66th section of *The Scab Act 1870*, the Governor in Council has ordered that the portions of Victoria whereof the boundaries are hereinafter defined shall be Clean Districts within the meaning of the said Act, *viz.*—

Pursuant to Orders of 23 April 1872.

RENALLA CLEAN DISTRICT.—Commencing at the junction of the Goulburn River with the Murray River; thence up the Goulburn River to the Broken River; thence up that river to the Samaria run; thence by the northern and eastern boundaries of Samaria run to Fern Hill run; thence by the northern, eastern, and southern boundaries of Fern Hill run to Duerau run; thence easterly by the northern boundary of Duerau run to the King River; thence down that river to the Owens River; thence down that river to the Murray River; and thence down that river to the commencing point. Provided that the Kill-

warra Quarantine District, published in the *Government Gazette* of 12th April 1872, pursuant to Order in Council of 8th April 1872, shall form no portion of this the Renalla Clean District.

MANFIELD CLEAN DISTRICT.—Commencing on the Broken River at the north-eastern angle of the Mairdumple run; and bounded thence by the eastern boundaries of that run and the Preston run to the Delatite River; thence down that river to the western boundary of the Dentite run; thence by the said boundary of that run to the Goulburn River; thence up that river to the Howqua River; thence up the last-named river to its source in the Main Dividing Range at Mount Howitt; thence by a line north-westerly to the easternmost angle of the Changue run; thence by the north-western boundary of that run to the head of King River, being the south-eastern corner of Holland's Creek run; thence by the southern, western, and northern boundaries of that run and the western boundaries of Glenmore, Table-top, and Fifteen-mile Creek runs to the Kifferra run; thence by the southern boundary of that run and a portion of the eastern and southern boundaries of Tatong run to the Broken River; thence down that river to the north-east corner of Lima run; thence by the northern boundary of that run to Warrenbayne run; thence by the eastern boundaries of Warrenbayne, Strathbogie, Saintfield, and Junction runs to the Mairdumple run; and thence by the northern boundary of that run to the point of commencement.

Pursuant to Orders of 8 May 1872.

HAMILTON CLEAN DISTRICT.—Commencing at the north-west angle of the Barongarong run, being a point on the western boundary of the colony of Victoria; thence by that boundary south to the south-west angle of the Sutledge run; thence by the southern boundary of that run easterly to the north-west angle of the Fullich run; thence by the western and southern boundaries of that run to the north-west angle of Fawknor run; thence by the western, southern, and eastern boundaries of that run to the southern boundary of Dunrobin run; thence by that run easterly to the Glenelg River; thence down that river to the Runnymede run, being the junction of Boutell's Creek with the said Glenelg River; thence by the eastern boundaries of the Runnymede, Mount Struan, Rifle Ranges, Rifle Downs, Suizort, Springbyrne, and Sinclair West runs to the Greenvale run; thence by the western and northern boundaries of Greenvale run to the main road from Portland to Hamilton; thence by the said main road *via* Branxholme to the Grange Burn at Hamilton; thence up that burn to the eastern boundary of the Grange Burn No. 2 run; thence by the said boundary of that run to the Kanawalla run; thence by the southern boundary of that run by the southern, eastern, and northern boundaries of the Plains run, and by the northern boundary of the Kanawalla run to the eastern boundary of the Mooralla run; thence by the eastern boundaries of the Mooralla, Hyde Park, and Glendinning runs to the Glenelg River; thence down that river to the Fulham run; thence by the south-eastern and western boundaries of that run to the said Glenelg River; thence again down that river to Power's Creek, which forms the north-eastern boundary of the Buckle-Kipple run; thence by the eastern, northern, and western boundaries of Buckle-Kipple run to the Dergholm run, being the southern extremity of Bogalara run; thence by the eastern, northern, and north-western boundaries of that run to the Elderslie run; thence by the southern boundary thereof to the commencing point.

HEXHAM CLEAN DISTRICT.—Commencing at Cape Otway; thence by a line bearing northerly to the south-east angle of the Forest run; thence by the eastern boundaries of that and Pirron Yallock runs to the shore of Lake Corangamite; thence by the eastern boundary of that lake to the Junction Creek, which forms the southern boundary of the Poliah run; thence by the said boundary and the north-eastern boundary of that run to the Frenchman's station; thence by the eastern boundaries of that and Glenfine runs and by the northern boundary of the last-named run to the Nairngal run; thence by a portion of the eastern boundary of Nairngal run and the eastern boundary of Mount Bute run to Mount Emu run; thence by the southern boundary of that run westerly to Benjamin run; thence by the southern boundary of that run to the St. Enoch's run; thence by the southern boundaries of that, Fiery Creek, and View Lake runs, and also by the western boundary of the last-named run to the Lake Manonia run; thence by the southern boundary of that run to the Greenvale run; thence by the eastern and southern boundaries of that run to the Pollockdale run; thence by the eastern and southern boundaries of that run and the southern boundaries of Mount Sturgeon No. 4, Mount Sturgeon No. 3, and Mount Sturgeon No. 2 runs to the Grange Burn; thence down the Grange Burn to Hamilton; thence south-westerly by the main road *via* Branxholme to Lake Condah run; thence by the northern boundary of Lake Condah and the northern and eastern boundaries of Knebsworth runs to Grafton run; thence by the eastern boundary of that run to Squattlesamere run; thence by the northern boundary of that run to Mount Eccles and Lake Corrie run; thence by the western and northern boundaries of that run to the Eumeralla River; thence down that river to the Squattlesamere run; thence by the northern, western, and southern boundaries of that run to the eastern boundary of the St. Helen's run; thence by the said boundary of that run to the sea-coast; and thence by the sea-coast to the commencing point: Provided that the three-chain road from Hamilton (*via* Dunkeld and Wickliffe) to Skipton\* shall form no part of the Hexham Clean District.

WILLIAM M. K. VALE,  
Commissioner of Trade and Customs.

Department of Trade and Customs,  
Melbourne.

\* The words in italics are a variation made by Order of 27th May 1872.

CONTRACTS ACCEPTED—(Series 1871-72).

For what purpose Contract is required.	No. of Tenders.	Particulars of each Tender.	Amount.	Name for Approval.	If a Contractor previously.	Charged against Vote or Fund.	Authorized according to Regulations.
1427. Works, &c.	...	Additional works under contract 71-2/568: Works to police quarters at Hamilton	£ s. d. 102 0 0	J. Nation and Co.	Yes*	Div. 57/2/1. Police Buildings	A. Fraser.
1428. Ditto...	...	Additional works under contract 71-2/823: Works at the gaol, Hamilton	24 17 5	James Nation and Co.	Yes*	Div. 57/3/1. Repairs, &c., to Gaols	
1429. Ditto...	7	Erection of new offices, store, and other works at the gaol, Ballarat	962 0 0	Jenkin Lewis	Yes*	Ditto ... ..	
1430. Ditto...	3	Constructing lighthouse in the South Channel (in jarrah)	1550 0 0	Robert McColl	Yes*	Div. 57/8/2. Light-houses, South Channel	
1431. Ditto...	...	Additional works under contract 71-2/677: Fencing at police quarters and post and telegraph office, Koroit	4 18 6	James Nation and Co.	Yes*	Div. 57/16/1. Fencing Public Buildings	
1432. Ditto...	...	Additional works under contract 71-2/1315: Removal and re-erection of police buildings at Taradale	22 2 6	Edwin O. Knight	Yes*	Div. 57/2/1. Police Buildings	
1433. Ditto...	...	Painting and decorating the interior of the north wing of Public Library, Melbourne	439 0 0	William Deane	No	Div. 57/18/7. Repairs, &c., Public Library	
1434. Prisoners	1	Supplying rations at Colac lock-up from 1st May 1872 to the 30th June 1873— Scale No. 9 at 5d. each " 10 " 7d. " (in lieu of contract No. 463, cancelled)	Rates	Archibald Chapman	No	Contingencies, 1871-72	
1435. Defences	2	Supplying— 20 gold lace cap bands, £ s. d. to sample, at 11s. 8d. 11 10 0 20 gold cap buttons, to 3 10 0 sample, at 3s. 6d. 15 0 0	Rates	C. R. Martin	Yes*	Votes 1874-72. Div. 41, subdiv. 2 & 4. Uniform	
1436. Ditto...	4	357 yards tartan blue cloth, to sample, of Victorian manufacture, at 11s. 9d. 209 14 9 63 yards scarlet cloth, to sample, at 18s. 3d. 57 9 9 267 4 0	Rates	Moubray, Lush, and Co.	Yes*		
1437. Ditto...	2	20 forage cap puggarees, to sample, at 1s. 1 0 0	Rates	W. K. Vale	Yes*		
1438. Prisoners	1	Supplying prisoners' rations at Haddon, from 1st June 1872 to the 30th June 1873— Scale No. 9 at 6d. each " 10 " 1s. "	Rates	Annie Daly	No	Contingencies, 1871-72	
(299) (1197) (1203) (1228)	1871-72.) See note †						

\* Fulfilled previous contracts satisfactorily.  
 † Contract No. 299, Potatoes at Portland, will terminate on the 31st August 1872.  
 " 1197, Forage at Heywood " " 31st Dec. 1872.  
 " 1203, Do. at Portland " " 31st Dec. 1872. } E. LANGTON.  
 " 1228, Bran at Navarre, has not been taken up.

Melbourne, 5th July 1872.

CONTRACTS ACCEPTED—(Series 1872-73).

For what purpose Contract is required.	No. of Tenders.	Particulars of each Tender.	Amount.	Name for Approval.	If a Contractor previously.	Charge against Vote or Fund.	Authorized according to Regulations.
13. Railways	3	Supplying 500 tons of firewood at Buninyong Railway Station for locomotive purposes, gum and peppermint, at 4s. 8d. per ton of 50 cubic feet	Rates ...	Hervey Griffiths	Yes*	Vote for Stores, 1872-3, and Loan, if required	D. Gillies.
14. Prisoners, &c.	6	Supplying breadstuffs in the Williamstown district, from 1st July 1872 to the 30th June 1873, at rates as per schedule, in lieu of contract No. 1 not taken up	Rates as per schedule annexed	John and Edward Douglas	No	Contingencies, 1872-3	E. Langton.

Melbourne, 5th July 1872.

ANNEX TO CONTRACT No. 14.  
 John and Edward Douglas, Graham street, Sandridge.  
 BREADSTUFFS AT WILLIAMSTOWN DISTRICT (DELIVERY ON BOARD).

	£	s.	d.
1. Bread, fine wheaten, first quality ... ..	per lb.	0	0 1 1/2
2. " wheaten, second quality ... ..	do.	0	0 1
3. " wheaten, third quality ... ..	do.	0	0 1
4. Flour, first quality ... ..	per cential	0	14 0
5. Maize meal ... ..	do.	0	10 5



## WEEKLY ABSTRACT OF BIRTHS AND DEATHS.

ABSTRACT of Births and Deaths registered in the Metropolitan and Suburban Registration Districts during the week ending 29th June 1872.

District.	Deputy Registrar.	Births.	Deaths.
Boroondara ... ..	J. D. Bragge ... ..	5	1
Brighton ... ..	S. P. Simmonds ... ..	1	0
Brinswick ... ..	Joseph George ... ..	6	0
Collingwood ... ..	M. E. Mortimer ... ..	33	9
Flemington ... ..	James Gibson ... ..	1	0
Footscray ... ..	J. C. C. Schild ... ..	1	0
Kew ... ..	F. Barnard ... ..	5	2
Melbourne (South) ... ..	Ellen Prendergast ... ..	7	16
Melbourne (North) ... ..	G. F. Nagle ... ..	48	19
Melbourne (West) ... ..	J. Warman ... ..	3	3
Prahran ... ..	A. F. White ... ..	6	6
Richmond ... ..	E. J. Croker ... ..	18	3
Sandridge ... ..	Andrew Plummer ... ..	7	2
Emerald Hill ... ..	Andrew Plummer ... ..	9	6
South Yarra ... ..	J. Turner ... ..	5	0
St. Kilda ... ..	F. T. Van Hemert ... ..	1	2
Williamstown ... ..	Jane A. Burke ... ..	3	0
		159	69

Diarrhœa is reported as very prevalent among children at Heidelberg. The rest of the districts are reported upon favorably, both in regard to sickness and mortality.

WILLIAM HENRY ARCHER,  
Registrar-General.

Registrar-General's Office,  
Melbourne, 3rd July 1872.

## Tenders.

## PUBLIC WORKS OFFICE, MELBOURNE.

TENDERS will be received at this office until Twelve o'clock on the days and for the purposes undermentioned. Particulars may be learnt at this office, and also at the offices named in each instance.

The Board of Land and Works will not necessarily accept the lowest or any tender.

For Wooden Pontoons for the Dredging Operations. Specification, &c., also at the Dredging Office, Williamstown. Deposit £20 ... 10th July.

Landing and Depositing Silt within the Dock Yard at Williamstown. Specification, &c., also at the Dredging Office, Williamstown. Deposit £50 ... 17th July.

## PRELIMINARY NOTICE TO CONTRACTORS.

CONTRACTORS are informed that Tenders will be called for extensive works, in repairing the Melbourne Wharves, within the next few weeks.

ALEXANDER FRASER,  
Commissioner of Public Works.

## MEAT.

TENDERS will be received until Eleven o'clock a.m. on Wednesday the 10th July from persons willing to supply Meat, in such quantities as may be ordered by the various departments of the Public Service (except the Aborigines) in the Melbourne district, up to 30th June 1873.

Melbourne District will include a radius of six miles from the General Post Office.

The lock-ups at Melbourne, Hotham, Fitzroy, Toorak, Prahran, St. Kilda, Emerald Hill, Sandridge, Collingwood, Richmond, and the Richmond Depot are included in the contract.

The prices must be expressed, without alterations or erasures, in words as well as in figures, and total amount of tender stated.

The conditions of contract will be those published at page 1808 of the *Government Gazette* for 1871, omitting clause 14.

Printed forms of tender, showing the estimated monthly consumption and conditions of contract, may be obtained from the Secretary to the Tender Board, Melbourne.

Security will be required in the sum of £200, either in Government debentures, bank deposit-receipt, or cash deposit, as the tenderer may elect.

Bank deposit-receipts to be in favor of the Secretary, Tender Board.

Tenders must be accompanied by a preliminary deposit in bank notes or a bank draft, payable to the order of the Secretary of the Tender Board, for Ten per cent. of the amount of security required (cheques will in no case be received), which will be returned within ten days to unsuccessful tenderers on their application. Such deposit to be forfeited in the event of the successful tenderer failing to complete the security within the prescribed period.

The security must be completed within three days of acceptance of the tender, failing which the contract may be again advertised or another tender accepted.

Tenderers failing to take up their accepted tenders will be disqualified from tendering for Government supplies for a period of twelve months.

The Government will not necessarily accept the lowest or any tender.

No. 40.—JULY 5, 1872.—2.

Tenders must be enclosed in a separate envelope, marked "Tenders for Meat," and be deposited in the Tender-box at the Tender Board Offices, Treasury; or (if sent by post) must be addressed to the Chairman of the Tender Board, Tender Board Offices, Treasury, Melbourne.

EDWARD LANGTON,  
Treasurer.

Treasury,  
Melbourne, 4th July 1872.

## BREAD, MILK, AND VEGETABLES.

TENDERS will be received until Eleven o'clock a.m. on Wednesday the 10th July from persons willing to supply either Breadstuffs, Milk, or Vegetables, in such quantities as may be ordered by the various departments of the Public Service (except the Aborigines)—delivery at the undermentioned places—during eleven calendar months, commencing on the 1st August 1872.

Breadstuffs and Vegetables:	Security not exceeding
Melbourne District (including Pent-ridge, Yarra Bend, Kew, Richmond, and Collingwood, &c.) ... ..	£200 for breadstuffs £50 for vegetables

Milk:	
Williamstown District (including all vessels in Hobson's Bay during the currency of the contract) ... ..	£50 for milk

From 1st September 1872 to 30th June 1873.

## VEGETABLES:

Portland ... ..	£2 10s. for potatoes
-----------------	----------------------

Printed forms of tender, showing the estimated monthly consumption and conditions of contract, may be obtained from the Secretary to the Tender Board, Melbourne, and the Sheriff at Portland; by whom also information will be afforded to persons tendering.

All tenders must be enclosed in a separate envelope, marked "Tenders for —" (as the case may be), and be deposited in the Tender-box at the Tender Board Offices, Treasury; or (if sent by post) must be addressed to the Chairman of the Tender Board, Tender Board Offices, Treasury, Melbourne.

E. LANGTON,  
Treasurer.

Treasury,  
Melbourne, 14th June 1872.

## RAILWAY SHEDS, ETC., AT SEYMOUR, BROADFORD KILMORE, AND WALLAN-WALLAN.

SEPARATE Tenders are invited for the erection of Goods Sheds and other works at Seymour, Broadford, Kilmore, and Wallan-wallan.

Full particulars at the office of the Engineer-in-Chief, Batman's Hill.

Tenders endorsed in accordance with "Conditions of Tendering" must be deposited in the Railway Tender-box, Crown Lands Office, La Trobe street west, at or before Twelve o'clock noon on Friday, 19th proximo.

The lowest or any tender will not necessarily be accepted.

D. GILLIES,  
Commissioner of Railways and Roads.  
Department of Railways,  
Secretary's Office, Spencer street,  
Melbourne, 21st June 1872.

## TENDERS FOR FIREWOOD, SALE.

TENDERS will be received until Noon on Saturday the 6th day of July 1872, by the Chairman of the Local Tender Board, for the supply of Firewood to the various Government Departments at Sale, during the period ending the 30th day of June 1873.

Full particulars can be obtained on application at the Office of the Clerk of Courts, Sale.

H. CROFTON STAVELEY, C.P.S.,  
For the Chairman of Local Tender Board.

## Courts.

JAMIESON.—REVISION COURT.—Notice is hereby given that a Revision Court will be holden at the Court House, Jamieson, on Saturday the 13th day of July next, at the hour of Ten o'clock in the forenoon, for the purpose of revising the Voters' Lists for the Howqua and Jamieson subdivisions of the Howqua United Road District, in accordance with the provisions of section 52 of the Act 27 Victoria No. 176.—H. C. GIBBERT, Clerk of Petty Sessions. Court House, Jamieson, 29th June 1872.

SUPREME COURT—CRIMINAL SESSIONS.  
Melbourne—M. 15 July.

THE NEXT CIRCUIT COURTS.  
(Pursuant to Order in Council of 18 December 1871.)  
Armagh—F. 19 July. Geelong—W. 9 Oct.  
Ballarat—Tu. 23 July. Maryborough—Tu. 16 July.  
Beechworth—W. 16 Oct. Sale—F. 25 Oct.  
Belfast—M. 15 July. Sandhurst—M. 22 July.  
Castlemaine—F. 19 July.

THE NEXT GENERAL SESSIONS.

(Pursuant to the Governor's Proclamation of 12 January 1872.)  
 Alberton (Palmerston)—W. 18 Sept.  
 Ararat—M. 19 Aug.  
 Ballarat—F. 16 Aug.  
 Bendigo (Sandhurst)—Th. 12 Sept.  
 Beechworth—M. 5 Aug.  
 Belfast—F. 9 Aug.  
 Bet-bet (Maryborough)—Tu. 29 Oct.  
 Castlemaine—Tu. 17 Sept.  
 Daylesford—Th. 26 Sept.  
 Echuc—Th. 1 Aug.  
 Geelong—W. 28 Aug.  
 Hamilton—W. 14 Aug.  
 Kilmore—F. 16 Aug.  
 Kyneton—Th. 19 Sept.

COUNTY COURTS.

Alexandra—W. 9 Oct.  
 Amherst—F. 26 July.  
 Ararat—Tu. 20 Aug.  
 Avoca—M. 29 July.  
 Bacchus Marsh—Tu. 23 July.  
 Bairsdale—M. 23 Sept.  
 Ballan—W. 24 July.  
 Ballarat—Tu. 6 Aug.  
 Beaufort—S. 24 Aug.  
 Beechworth—Tu. 6 Aug.  
 Belfast—F. 9 Aug.  
 Benalla—Tu. 13 Aug. (in lieu of 27 July.)  
 Blackwood—Th. 5 Sept.  
 Bright—F. 9 Aug.  
 Camperdown—M. 5 Aug.  
 Carisbrook—Th. 25 July.  
 Castlemaine—Tu. 6 Aug.  
 Chiltern—F. 2 Aug.  
 Clunes—F. 26 July.  
 Colac—S. 3 Aug.  
 Creswick—Th. 25 July.  
 Dandenong—W. 21 Aug. (in lieu of Tu. 18 Aug.)  
 Daylesford—W. 25 Sept.  
 Dunolly—Tu. 27 Aug.  
 Echuca—Th. 1 Aug.  
 Fryerstown—F. 9 Aug.  
 Geelong—Th. 1 Aug.  
 Gisborne—M. 4 Nov.  
 Hamilton—Th. 15 Aug.  
 Heathcote—W. 14 Aug.

COURTS OF MINES.

**Court of Chief Judge—**  
 Melbourne—M. 26 Aug.

**Ararat District—**  
 Ararat—M. 19 Aug.  
 Beaufort—S. 24 Aug.  
 Pleasant Creek—  
 Stawell—W. 21 Aug.

**Ballarat District—**  
 Ballarat—W. 14 Aug.  
 Clunes—F. 26 July.  
 Creswick—Th. 25 July.  
 Mount Blackwood—Th. 5 Sept.  
 Smythe's Creek—Tu. 20 Aug.  
 Steiglitz—Tu. 10 Sept.

**Beechworth District—**  
 Alexandra—  
 Beechworth—Tu. 6 Aug.  
 Bright—  
 Chiltern—F. 2 Aug.  
 Jamieson—  
 Mansfield—  
 Morse's Creek—  
 Rutherglen—Th. 1 Aug.  
 Wood's Point—  
 Yackandandah—S. 3 Aug.

**Castlemaine District—**  
 Castlemaine—Tu. 6 Aug.  
 Fryerstown—F. 9 Aug.  
 Heidelberg—Tu. 15 Oct.  
 Hepburn (Daylesford)—  
 W. 25 Sept.  
 Kyneton—W. 18 Sept.  
 Maldon—Th. 8 Aug.  
 Taradale—S. 10 Aug.

**Gippsland District—**  
 Bairsdale—M. 23 Sept.  
 Palmerston—W. 18 Sept.  
 Oneco—S. 28 Sept.  
 Sale—W. 4 Sept.  
 Walthalla—Th. 12 Sept.

**Maryborough District—**  
 Amherst—F. 26 July.  
 Avoca—M. 29 July.  
 Carisbrook—Th. 25 July.  
 Dunolly—Tu. 27 Aug.  
 Inglewood—F. 23 Aug.  
 Maryborough—Tu. 30 July.  
 St. Arnaud—Th. 29 Aug.  
 Tarnagulla—M. 26 Aug.

**Sandhurst District—**  
 Heathcote—W. 14 Aug.  
 Kilmore—S. 17 Aug.  
 Rushworth—M. 28 Oct. (in lieu of W. 16 Oct.)  
 Sandhurst—F. 12 July (in lieu of M. 8 July).

Police Sales.

BEAUFORT.

THE undermentioned confiscated goods, seized and confiscated under the Act No. 227, will be sold by auction at the Beaufort Police Station, at Twelve noon on Saturday, 6th July 1872:—

- 1 cask containing beer
- 2 jars and 1 bottle containing brandy
- 1 jar containing rum
- 2 bottles " gin
- 1 bottle " wine
- 1 ditto " raspberry syrup.

FREDK. STANDISH,  
 Chief Commissioner of Police.

Police Department, Chief Commissioner's Office,  
 Melbourne, 24th June 1872.

Insolvency Notices.

The Insolvency Statute 1871.—In the Court of Insolvency.

In the matter of ANDREW BYRNE of Croxton, in the colony of Victoria, driver.

NOTICE is hereby given that the estate of the said Andrew Byrne has been sequestrated, and that a meeting of creditors has been appointed to be held at the Court House, Barkly street, Ararat, on Thursday the 11th day of July next, at the hour of Eleven o'clock in the forenoon, for the purposes set forth in the 53rd section of the said Insolvency Statute 1871.

Edward MacCabe, Esq., of Ararat, is the assignee named in the order.

Dated the 28th day of June 1872.

J. KEOGH,  
 Chief Clerk.

The Insolvency Statute 1871.—In the Court of Insolvency, Ballarat.—No. 132.

In the matter of PETER SWANEY, of Ballarat East, in the district of Ballarat, contractor.

NOTICE is hereby given that the estate of the said Peter Swaney has been sequestrated, and I hereby appoint a meeting of creditors to be held at the Court House, at Ballarat, on Monday the 8th day of July 1872, at the hour of Eleven in the forenoon, in pursuance of the provisions of the 53rd section of the said Insolvency Statute 1871.

Mr. Hyman Levinson is the assignee named in the order.

Dated this 2nd day of July 1872.

GEO. F. BARTROP,  
 Chief Clerk.

The Insolvency Statute 1871.—In the Court of Insolvency, Ballarat.—No. 133.

In the matter of MICHAEL O'LOUGHLIN, of Ballarat East, in the district of Ballarat, greengrocer.

NOTICE is hereby given that the estate of the said Michael O'Loughlin has been sequestrated, and I hereby appoint a meeting of creditors to be held at the Court House, at Ballarat, on Monday the 8th day of July 1872, at the hour of Eleven in the forenoon, in pursuance of the provisions of the 53rd section of the said Insolvency Statute 1871.

Mr. Hyman Levinson is the assignee named in the order, and Mr. E. J. Lewis, of Ballarat, is the solicitor acting in the insolvency.

Dated this 2nd day of July 1872.

GEO. F. BARTROP,  
 Chief Clerk.

Insolvency Statute 1871.—In the Court of Insolvency, Sandhurst.

In the matter of JOHN WHITBY, of Long Gully, Sandhurst, engine driver.

NOTICE is hereby given that the estate of the said John Whitby has been sequestrated, and that a meeting of creditors has been appointed to be held at the Insolvency Office, Sandhurst, on Saturday the 6th day of July 1872, at the hour of Twelve noon, in pursuance of the provisions of the 53rd section of the said Insolvency Statute 1871.

Dated this 21st day of June 1872.

A. B. HORNBUCKLE,  
 Chief Clerk.

N.B.—Mr. John Hasker, of Sandhurst, is the assignee named in the order, and Mr. W. Welsh, of Sandhurst, is the solicitor acting in the insolvency.

Insolvency Statute 1871.—In the Court of Insolvency, Sandhurst.

In the estate of WILLIAM MALCOLM, of Epsom, near Sandhurst in the colony of Victoria, storekeeper.

WHEREAS the estate of the said William Malcolm, of Epsom, near Sandhurst, storekeeper, was on the 27th of June 1872, adjudged to be sequestrated by order of the Supreme Court of the colony of Victoria: Notice is hereby given that a general meeting of creditors in the above estate will be held at the office of the Court of Insolvency, Sandhurst, on Saturday the 13th day of July 1872, at the hour of the hour of Eleven a.m., for proof of debts, and for the election of a trustee of the said estate.

Dated at Sandhurst this 3rd day of July 1872.

A. B. HORNBUCKLE,  
 Chief Clerk.

The Insolvency Statute 1871.—In the Court of Insolvency.

In the matter of JOHN STEINE, of Redcastle, miner.

NOTICE is hereby given that the estate of the said John Steine has been sequestrated, and that a meeting of creditors has been appointed to be held at the Insolvency Office, Sandhurst, on Saturday the 13th day of July 1872, at the hour of Eleven a.m., for the election of a trustee or trustees (not exceeding two), and of a committee of inspection, and to give directions as to the management of the estate, in pursuance of the 53rd section of the said Insolvency Statute 1871.

Dated at Sandhurst this 3rd day of July 1872.

A. B. HORNBUCKLE,  
 Chief Clerk.

N.B.—Mr. John Hasker, of Sandhurst, is the assignee named in the order; and Mr. J. P. Mottram, of Sandhurst, is the solicitor acting in the insolvency.

*In the Court of Insolvency, Beechworth.*

In the Estate of WILLIAM STEWART, of Chiltern, in the colony of Victoria, civil engineer.

NOTICE is hereby given that a general meeting of creditors in the above estate will be held at the Court House, Beechworth, on the 12th day of July A.D. 1872, at the hour of Eleven in the forenoon, for proof of debts and the election of a trustee for the said estate.

Dated at Beechworth the 26th day of June A.D. 1872.

GEORGE MAYNARD,  
Chief Clerk.

*The Insolvency Statute 1871.—In the Court of Insolvency.*

In the matter of, GEORGE FRANK UNTHANK, of Sandhurst, draper.

NOTICE is hereby given that the estate of the said George Frank Unthank has been sequestrated, and that a meeting of creditors has been appointed to be held at the Insolvency Office, Sandhurst, on Saturday the 13th day of July 1872, at the hour of Twelve noon, for the election of a trustee or trustees (not exceeding two), and of a committee of inspection, and to give directions as to the management of the estate, in pursuance of the 53rd section of the said Insolvency Statute 1871.

Dated at Sandhurst this 3rd day of July 1872.

A. B. HORNBUCKLE,  
Chief Clerk.

N.B.—Mr. John Hasker, of Sandhurst, is the assignee named in the order; and Mr. George Staveley is the solicitor acting in the insolvency.

*The Insolvency Statute 1871.—In the Court of Insolvency.*

In the matter of HARRY GILES, of Sandhurst, farrier.

NOTICE is hereby given that the estate of the said Harry Giles has been sequestrated, and that a meeting of creditors has been appointed to be held at the Insolvency Office, Sandhurst, on Saturday the 13th day of July A.D. 1872, at the hour of Twelve noon, for the election of a trustee or trustees (not exceeding two) and of a committee of inspection, and to give directions as to the management of the estate, in pursuance of the 53rd section of the said Insolvency Statute 1871.

Dated at Sandhurst this 3rd day of July 1872.

A. B. HORNBUCKLE,  
Chief Clerk.

N.B.—Mr. John Hasker, of Sandhurst, is the assignee named in the order; and Mr. H. Wrixon, of Sandhurst, is the solicitor acting in the insolvency.

*In the Court of Insolvency, Melbourne.*

NOTICE is hereby given that the estates of Mare Edeline, Melbourne, tutor; Julius Loeper, Melbourne, hair-dresser; James Mullett, Melbourne, commission agent; Julius Bernard Koehler, Emerald Hill, grocer; George Helton, East Collingwood, laborer; Charles Martin, Sandridge, carpenter; have been sequestrated, and that general meetings of creditors for proof of debts, election of trustees, and other purposes set forth in the 53rd section of the Insolvency Statute, will be held at the offices of the Court of Insolvency, Collins street, on Monday the 8th day of July 1872, at the hour of Eleven o'clock in the forenoon.

Dated at Melbourne this 3rd day of July 1872.

ROBT. H. MACDONNELL,  
Chief Clerk.

## ACTS OF PARLIAMENT.

THE undermentioned Acts of Parliament, passed during the Session of 1871, and published with the *Government Gazette*, may be obtained at the prices affixed to each, viz.:

No.		s.	d.
392.	Lands Compensation Statute Amendment	1	0
393.	Consolidated Revenue	1	0
394.	Consolidated Revenue (2)	1	0
395.	Public Works Loan	1	0
396.	Bank of New South Wales Act Amendment	1	0
397.	Goals Statute Amendment	1	0
398.	Victoria Racing Club	1	6
399.	Criminal Law and Practice Statute Amendment	1	0
400.	Customs Duties	1	0
401.	Shires Statute Amendment	1	0
402.	Friendly Societies	1	0
403.	Duties on Estates of Deceased Persons	1	0
404.	Railway Loan	1	0
405.	Sir Francis Murphy's Grant	1	0
406.	Bendigo Waterworks Sale	1	6
407.	Public Works Loan	1	0
408.	Game Act Amendment	1	0
409.	Mining Companies' Incorporation	2	6
410.	Western Port Tramway	1	0
411.	Insolvency Statute Amendment	1	0
412.	Volunteers' Land Certificates	1	0
413.	Drawbacks	1	0
414.	Telegraphic Messages Copyright	1	0
415.	Railway Construction	1	0
416.	Appropriation of Revenue	4	0
417.	Discipline Act Amendment	1	0

N.B.—If postage stamps be sent to pay for any of the above-mentioned Acts an addition at the rate of one shilling in the pound must be forwarded, that amount being charged by the Postal Department for cashing the stamps.

Government Printing Office,  
May 1872.

## NOTICE.

MESSRS. GORDON AND GOTCH, News Agents, of Great Collins street west, Melbourne, and 281, George street, Sydney, and

MR. HENRY FRANKS, Bookseller and Stationer, Market square, Geelong, have been appointed Agents to receive Advertisements and Subscriptions for the *Government Gazette*. A copy of the *Gazette* is filed at each place for public reference.

## Private Advertisements.

## APPLICATION FOR EXTENSION OF LEASE.

I, THE undersigned, hereby give notice that I have applied to the President of the Board of Land and Works for an extension to the term of twenty-one years of a lease now held by me for allotment Y, parish of South Melbourne, county of Bourke, used for the purposes of a distillery and malt-house. Australian Distillery, Princes' Bridge, Melbourne, 18th June 1872.

No. 2564

HUGH JUNIOR BROWNE.

## APPLICATION FOR LEASE.

NOTICE.—I have applied to the Board of Land and Works for a lease for 21 years of the land in Meray street north, South Melbourne, containing two roods, at present occupied by me as a brass foundry, &c.

Dated this 26th June 1872.

JOHN DANKS.

42, Bourke street west, Melbourne.

No. 2654

## APPLICATION FOR EXTENSION OF LEASE.

WE, the undersigned, have applied to the Board of Land and Works for an extension of our lease, from 7 to 21 years, of a piece of ground in the township of Emerald Hill, now in our occupation as Kerosene Stores.

STEVENSON AND ELLIOT.

Melbourne, 24th June 1872.

No. 2688

## BOROUGH OF PORTLAND.

By-law No. 29 of the Council of the Borough of Portland, made by special order under the 168th section and 12th schedule of the Boroughs Statute, for the purpose of adopting the 41st and 42nd provisions or clauses of Part I of the 12th schedule of the said Statute, for preventing obstructions to streets, &c., by cattle.

IN pursuance of the one hundred and sixty-eighth section of and twelfth schedule to the Boroughs Statute, the Council of the Borough of Portland ordain as follows (that is to say):—  
1. The forty-first and forty-second provisions or clauses of Part I, twelfth schedule of the said Statute, are hereby adopted in and for the said borough.

Passed by the said Council the twentieth day of May A.D. 1872.

THOS. WEBB SMITH, Mayor.  
EDWIN ATKINSON, Town Clerk.

I hereby certify that the foregoing bye-law is in compliance, as regards the Borough of Portland, with the 171st section of the Boroughs Statute.

EDWIN ATKINSON,  
Town Clerk of the Borough of Portland.

Pursuant to the provisions of section 178 of the Boroughs Statute, I hereby certify that, in my opinion, bye-law number twenty-nine of the Council of the Borough of Portland is not contrary to any law in force in Victoria.

J. W. STEPHEN,  
Attorney-General.

Crown Law Offices,  
Melbourne 24th June 1872.

No. 2729

## G.U.O.O.F.,

## NOTICE.

IT is the intention of the Loyal Mount Clear Lodge, Grand United Order of Odd Fellows, to meet on Monday the 29th day of July 1872, to dissolve the said lodge, as per the Friendly Societies Statute, Rule 33, and that all accounts against the said lodge to be sent in for liquidation.

No. 2758

JOHN HALL,  
Secretary.

## NOTICE TO CREDITORS.

NOTICE is hereby given that William Henry Herbert and Thomas Roe Carter, trading as "Herbert and Carter," of Maryborough and Chinaman's Flat, drapers and store-keepers, have executed a conveyance and assignment of all their property to James Copeland, Esquire, of Number 63 Flinders lane east in the city of Melbourne, warehouseman, in trust for realisation and otherwise for the benefit of all the creditors of the said William Henry Herbert and Thomas Roe Carter. All creditors and persons having any claim or demand against the said William Henry Herbert and Thomas Roe Carter, or their estate, are hereby required to send in the same and particulars thereof to the trustee, within twenty-one days from the date hereof, after which the trustee will distribute the trust fund between the creditors and persons of whose claims he shall then have had notice.

Dated this 28th day of June 1872.

No. 2742

H. J. FARMER,  
4 Collins street east, solicitor to the est. te.

## NOTICE TO CREDITORS.

NOTICE is hereby given that Anthony Broadbent, of Daylesford, draper, has executed a conveyance and assignment of all his property to Messieurs Frederick Thomas Sargood and James Copeland, both of the city of Melbourne, warehousemen, in trust for realisation and otherwise for the benefit of all the creditors of the said Anthony Broadbent. All creditors and persons having any claim or demand against the said Anthony Broadbent, or his estate, are hereby required to send in the same, and particulars thereof, to the trustees, within twenty-one days from the date hereof, after which the trustees will distribute the trust fund between the creditors and persons of whose claims they shall then have had notice.

Dated this twenty-first day of June One thousand eight hundred and seventy-two.

HENRY JOHN FARMER,  
No. 2743 4 Collins street east, solicitor to the estate.

## DISSOLUTION OF PARTNERSHIP.

NOTICE is hereby given that the partnership heretofore subsisting between the undersigned, Christopher Joseph Glynn and James Byrne, carrying on business in Spencer street, in the city of Melbourne, as brewers, under the style or firm of "Glynn and Co.," was this day dissolved by mutual consent. All debts due to and owing by the late firm will be received and paid by the said Christopher Joseph Glynn, who will in future carry on the said business on his own account, upon the premises where the same has heretofore been carried on by the said firm.

Dated this 29th day of June 1872.

C. J. GLYNN,  
JAMES BYRNE.

Witness to the signature of the said Christopher Joseph Glynn—

JOSEPH G. DUFFETT, solicitor, Melbourne.

Witness to the signature of the said James Byrne—

SAML. GILLOTT, solicitor, Melbourne.

No. 2759

## NOTICE.

WE hereby give notice that it is our intention to apply to the Council of the Shire of Ararat for their consent to the closing and alienation of a road running east and west, between allotments 1, 2, 3, 4, 12, and 13, of section 2, parish of Gorrin; and allotments 4, 5, 6, and 7, of section 32, parish of Langt Ghiran.

Dated at Gorrin, this 1st day of July 1872.

No. 2760 R. and J. RICHARDSON.

In the Supreme Court of the } *Fi. Fa.*  
Colony of Victoria.

Between SEDGEFIELD AND ANOTHER v. HODGSON.

ALLPORT v. SAME.  
MORRISON v. SAME.

NOTICE is hereby given that the Sheriff of the Colony of Victoria will cause to be sold by public auction, on Wednesday the 7th day of August 1872, at Two o'clock in the afternoon, at the Supreme Court Hotel, La Trobe street east, Melbourne, the right, title, and interest (if any) of the above-named defendant, unless this execution be previously satisfied, in and to all that piece or parcel of land situate in the parish of Jika-jika, county of Bourke, and colony of Victoria, being portion of suburban section number 55: Commencing at a point 684 feet north along Cromwell street from a Government road 66 feet wide called Victoria parade running along the southern boundary line of said section; bounded on the west by Cromwell street aforesaid by a line bearing further north 84 feet; on the north by other part of said portion bearing east 125 feet; then in a line at right angles to the last line bearing south 4 feet; then in a line at right angles to the last line bearing again east 125 feet; and bounded on the east by Islington street aforesaid, being a line bearing south 170 feet; and on the south by other part of said portion in a line bearing west 125 feet; again on the west by other part of said portion in a line bearing again north 90 feet; and again on the south by other part of said portion in a line bearing again west 125 feet to the commencing point.

Terms—Cash. No cheques taken.

ROBT. DILLON,  
No. 2864 Sheriff's Officer.

In the Supreme Court of the } *Fi. Fa.*—No. 2462.  
Colony of Victoria.

Between WATSON, Plaintiff,  
and  
ACTON, Defendant.

TAKE notice that, under and by virtue of the above writ, the Sheriff of the Ballarat Circuit District will cause to be sold by public auction, at the City Hotel, Lydiard street, Ballarat, at the hour of Twelve o'clock noon, on Tuesday the 6th day of August next, all the right, title, and interest (if any) of the above-named defendant in and to all that piece or parcel of land being allotment 3, section 11, parish of Warrenheip, county of Grant, and colony of Victoria, containing 116 acres and 31 perches, or thereabouts, the property of the above-named defendant, unless the execution be previously satisfied.

Terms—Cash on the fall of the hammer.

JOSEPH IZOD,  
Sheriff's Office,  
Ballarat, 2nd July 1872. No. 2896

In the Supreme Court of the } *Fi. Fa.*  
Colony of Victoria.

Between JOHN HOLZER, Plaintiff,  
and  
WILLIAM COOKE, Defendant.

NOTICE is hereby given that the Sheriff of the Colony of Victoria will cause to be sold by public auction, on Wednesday the 7th day of August 1872, at Two o'clock in the afternoon, at the Supreme Court Hotel, La Trobe street east, Melbourne, the right, title, and interest (if any) of the above-named defendant in and to part of Crown allotment five, section 19 C, township of Emerald Hill, parish of South Melbourne, county of Bourke, standing in the registration book in the name of William John Cooke, joiner, of Market street, Emerald Hill, described in certificate of title, vol. 346, fol. 69040.

Terms—Cash. No cheques taken.  
ROBT. DILLON,  
No. 2865 Sheriff's Officer.

## Mining Notices.

NEPTUNE GOLD MINING TRIBUTE COMPANY  
(LIMITED).

I, THE undersigned hereby make application to register the Neptune Gold Mining Tribute Company as a limited company under the provisions of the Mining Companies Act 1871.

1. The name of the company is to be The Neptune Gold Mining Tribute Company (limited).
2. The place of operations, or intended operations, is at Peter's Gully, Heathcote.
3. The registered office of the company will be situated at Meagher's Chambers, Mitchell street, Sandhurst.
4. The nominal capital of the company is Twelve thousand pounds (£12,000), in twenty-four thousand shares of Ten shillings (10s.) each.
5. The number of shares subscribed for is twenty-four thousand, being not less than two-thirds of the entire number of shares in the company.
6. The number of paid-up shares (if any) is Nil.
7. The amount already paid up is Nil.
8. The name of the manager is Stephen Dalton.
9. The names and addresses and occupations of the shareholders, and the number of shares held by each at this date, are as follows:—

Names, Addresses, and Occupations.	No. of Shares.
Jane Bush, Sandhurst, lady	1000
Patrick Lee, Sandhurst, miner	1000
Patrick Naylor, Sandhurst, rutting manager	2000
Edward Ladner, Sandhurst, storeman	1000
Alfred Owers, Sandhurst, bricklayer	500
John Ladner, Sandhurst, miner	1000
F. J. Steane, Sandhurst, printer	1000
George Carpenter, Sandhurst, gentleman	500
J. Murphy, Sandhurst, miner	1000
John Johnson, Sandhurst, miner	500
Charles Thompson, Sandhurst, bricklayer	1000
S. R. Beaumont, Sandhurst, legal manager	1000
John Ed. Featherstone, Sandhurst, gentleman	1000
Edward Gilbert, Sandhurst, miner	1000
S. Weaver, Sandhurst, carter	1000
Thos. Jas. Anderson, Sandhurst, printer	500
Nicolas Reighter, Sandhurst, miner	500
William Webber, Sandhurst, gentleman	1000
Daniel Fahy, Sandhurst, miner	1000
Thos. Hynes, Sandhurst, miner	1000
George Fabling, Sandhurst, miber	500
John A. Reid, Heathcote, miner	1000
William Sheargold, Sandhurst, miner	1000
William Baldwin, Heathcote, storekeeper	1000
Gilbert Kilberge, Echuca, carpenter	1000
Stephen Dalton, Sandhurst, legal manager	1000
Total	24,000

Dated this 3rd day of July 1872.

STEPHEN DALTON, Manager.

Witness to signature—  
ALFRED MIDDLEY.

I, STEPHEN DALTON, do solemnly and sincerely declare that—

1. I am the manager of the said intended company.
2. The above statement is, to the best of my belief and knowledge, true in every particular; and I make this solemn declaration conscientiously believing the same to be true, and by virtue of the provisions of an Act of Parliament of Victoria rendering persons making a false declaration punishable for wilful and corrupt perjury.

STEPHEN DALTON.

Taken before me, at Sandhurst, this 3rd July 1872.—J. H. ABBOTT, J.P. No. 2764

No. 1, 2, 3, AND 4 SOUTH SPECIMEN REEF QUARTZ  
MINING COMPANY (LIMITED).

I, THE undersigned, Hugh Close Geneste, hereby make application to register the No. 1, 2, 3, and 4 South Specimen Reef Quartz Mining Company as a limited company under the provisions of the Mining Companies Act 1871.

1. The name of the company is "The No. 1, 2, 3, and 4 South Specimen Reef Quartz Mining Company (limited)."
2. The place of operations is at Sailor Bill's Creek, near Jamieson.
3. The registered office of the company will be situated at Perkin's street, Jamieson.

4. The nominal capital of the company is Eight thousand pounds, in thirty-two thousand shares of Five shillings each.  
5. The number of shares subscribed for is the whole, being not less than two-thirds of the entire number of shares in the company.

6. The number of paid-up shares is Nil.  
7. The amount already paid up is Nil.  
8. The name of the manager is Hugh Close Geneste.  
9. The names and addresses and occupations of the shareholders, and the number of shares held by each at this date, are as follows:—

Names, Residences, and Occupations.	No. of Shares.
John Wade, Sailor Bill's Creek, miner	2000
John Dobb, Jamieson, publican	2000
Robert Boyton Day, Sailor Bill's Creek, miner	4000
John McConnell, Sailor Bill's Creek, miner	4000
James Dellar, Mack's Creek, storekeeper	4000
John Lundberg, Sailor Bill's Creek, miner	4000
Blanc Celestine, Sailor Bill's Creek, miner	4000
Hugh Close Geneste, Jamieson, gentleman	1000
	32,000

Dated this 17th day of June 1872.

H. C. GENESTE, Manager.

Witness to signature—  
M. J. CULHANE.

I, HUGH CLOSE GENESTE, do solemnly and sincerely declare that—

1. I am the manager of the said intended company.  
2. That the above statement is, to the best of my belief and knowledge, true in every particular; and I make this solemn declaration conscientiously believing the same to be true, and by virtue of the provisions of an Act of Parliament of Victoria rendering persons making a false declaration punishable for wilful and corrupt perjury.

H. C. GENESTE.

Taken before me, at Jamieson, this 17th day of June, 1872.  
—H. A. BERGER, J.P. No. 2761

#### HUSTLER'S CONSOLS UNITED TRIBUTE QUARTZ MINING COMPANY (NO LIABILITY).

I, THE undersigned, hereby make application to register the Hustler's Consols United Tribute Quartz Mining Company as a no-liability company under the provisions of the Mining Companies Act 1871.

1. The name of the company is to be the "Hustler's Consols United Tribute Quartz Mining Company (no liability)."  
2. The place of operations is at the Hustler's Reef, Sandhurst.

3. The registered office of the company will be situated at Beehive Chambers, Sandhurst.

4. The value of the company's property, including claim and machinery, is Five thousand four hundred pounds.

5. The number of shares in the company is thirty-six thousand, of Ten shillings each.

6. The number of shares subscribed for is thirty-six thousand.

7. The name of the manager is Thomas Coggins.

8. The names and addresses and occupations of the shareholders, and the number of shares held by each at this date, are as below:—

Names, Addresses, and Occupations.	No. of Shares.
Bentley, William George, Sandhurst, auctioneer	5143
Cohn, Jacob, Sandhurst, brewer	5143
Connelly, Thomas James, Sandhurst, iron merchant	5143
Dane, John, Melbourne, sharebroker	5143
Ebsworth, William, Sandhurst, hatter	5143
Lennox, Andrew, Sandhurst, accountant	5143
Noble, Edward, Sandhurst, mining speculator	5142

36,000

Dated this 3rd day of July 1872.

THOS. COGGINS, Manager.

Witness to signature—  
DANL. PATIENCE.

I, THOMAS COGGINS, do solemnly and sincerely declare that—

1. I am the manager of the said intended company.  
2. The above statement is, to the best of my belief and knowledge, true in every particular; and I make this solemn declaration conscientiously believing the same to be true, and by virtue of the provisions of an Act of Parliament of Victoria rendering persons making a false declaration punishable for wilful and corrupt perjury.

THOS. COGGINS.

Taken before me at Sandhurst, in the colony of Victoria, this 3rd day of July 1872.—C. N. HENDERSON, J.P. No. 2866

#### ADELONG GOLD MINING COMPANY (LIMITED).

I, THE undersigned, hereby make application to register the Adelong Gold Mining Company as a limited company under the provisions of the Mining Companies Act 1871.

1. The name of the company is to be the "Adelong Gold Mining Company (limited)."  
2. The place of intended operations is at the Kangaroo Reef, Stony Creek, South Gundagai, New South Wales.

3. The registered office of the company will be situated at Mostyn street, Castlemaine.  
4. The nominal capital of the company is Fifteen thousand pounds, in thirty thousand shares of Ten shillings each.

5. The number of shares subscribed for is twenty-six thousand five hundred, being not less than two-thirds of the entire number of shares in the company.

6. The number of paid-up shares is Nil.

7. The amount already paid up is Seven thousand five hundred pounds.

8. The name of the manager is Alfred Callaway.

9. The names and addresses and occupations of the shareholders, and the number of shares held by each at this date, are as follows:—

James Russell, Stony Creek, miner	1000
Edward Perkin, Castlemaine, grocer	1000
Michael McClelland, Castlemaine, grocer	1000
John Parker, Castlemaine, builder	1000
Thos. Goldsworthy, Melbourne, engineer	1000
John Rogers, Castlemaine, registrar	1000
Louis Peterson, Echuca, hotelkeeper	1000
Walter Wilson, Castlemaine, baker	1000
W. D. Field, Castlemaine, carrier	1000
N. Bennett, Adelong, miner	1000
James Crump, Castlemaine, civil servant	1000
Colin McLeay, Castlemaine, draper	1000
James Pettitt, Kyneton, painter	2000
John Fyfe, Castlemaine, civil servant	1000
Hugh Caulfield, Castlemaine, hotelkeeper	1000
Robert Hillman, Castlemaine, civil servant	1000
Thomas Hall, Castlemaine, carrier	500
Thomas Russell, Castlemaine, miner	500
W. Ambury, Castlemaine, civil servant	500
James Mackay, Castlemaine, carpenter	500
Geo. R. R. Vivian, Castlemaine, ironfounder	500
Hubert Ambury, Castlemaine, miner	500
John Morrell, Castlemaine, civil servant	500
Wm. James Ambury, Castlemaine, wheelwright	500
John Edgar, sen., Castlemaine, miner	500
John Edgar, jun., Castlemaine, wheelwright	500
Charles Perkin, Castlemaine, grocer	500
Thos. S. Barnes, Castlemaine, confectioner	500
George Angus, Castlemaine, civil servant	1000
John Dawe, Castlemaine, miner	1000
John Jones, Castlemaine, bootmaker	1000
Alfred Callaway, Castlemaine, manager	1000
Alfred Callaway, Castlemaine, manager (in trust for the company)	3500
Total	30,000

Total ... 30,000

Dated this 20th day of June 1872.

ALFRED CALLAWAY, Manager.

Witness to signature—  
JAS. STEVENSON.

I, ALFRED CALLAWAY, do solemnly and sincerely declare that—

1. I am the manager of the said intended company.  
2. The above statement is, to the best of my belief and knowledge, true in every particular; and I make this solemn declaration conscientiously believing the same to be true, and by virtue of the provisions of an Act of Parliament of Victoria rendering persons making a false declaration punishable for wilful and corrupt perjury.

ALFRED CALLAWAY.

Taken before me, at Castlemaine, this 20th day of June 1872.—  
H. FROGMES, J.P. No. 2882

#### WATSON'S FREEHOLD GOLD MINING COMPANY (LIMITED).

I, THE undersigned, hereby make application to register the Watson's Freehold Gold Mining Company (limited) as a limited company under the provisions of the Mining Companies Act 1871.

1. The name of the company is to be The Watson's Freehold Gold Mining Company (limited).  
2. The place of operations is at Sandy Creek, Maldon.

3. The registered office of the company will be situated at 32 Collins street east, Melbourne.  
4. The nominal capital of the company is £12,000, in 24,000 shares of 10s. each.

5. The number of shares subscribed for is twenty-four thousand, being not less than two-thirds of the entire number of shares in the company.

6. The number of paid-up shares is Nil.  
7. The amount already paid up is 2s. 6d. per share.

8. The name of the manager is Benjamin Hawkins Dods.  
9. The names and addresses and occupations of the shareholders, and the number of shares held by each at this date, are as follows:—

Alexander Watson, farmer, Sandy Creek, Maldon	12,000
Benjn. H. Dods, civil engineer, Emerald Hill, in trust	12,000
	24,000

Dated this 4th day of July 1872.

BENJN. H. DODS, Manager.

Witness to signature—  
THOS. A. BROWNE.

I, BENJAMIN HAWKINS DODS, do solemnly and sincerely declare—

1. I am the manager of the said intended company.  
2. That the above statement is, to the best of my belief and knowledge, true in every particular; and I make this solemn declaration conscientiously believing the same to be true, and by virtue of the provisions of an Act of Parliament of Victoria rendering persons making a false declaration punishable for wilful and corrupt perjury.

BENJN. H. DODS.

Taken before me, at Melbourne, this 4th day of July 1872.  
—FREDERICK WALSH, J.P. No. 2892

## QUEEN'S REEF GOLD MINING COMPANY (LIMITED).

I, THE undersigned hereby make application to register the Queen's Reef Gold Mining Company (limited), as a limited company under the provisions of the Mining Companies Act 1871.

- The name of the company is to be The Queen's Reef Gold Mining Company (limited).
- The place of operations is at Queen's Reef, Moliagul, near Dunolly.
- The registered office of the company will be situated at Dunolly.
- The nominal capital of the company is Fourteen thousand pounds, in twenty-eight thousand shares of Ten shillings each.
- The number of shares subscribed for is twenty-eight thousand, being not less than two-thirds of the entire number of shares in the company.
- The number of paid-up shares is Nil, and the number of shares paid up to Four shillings each is ten thousand.
- The amount already paid up is Two thousand pounds.
- The name of the manager is Walter Thomas Hansford.
- The names and addresses and occupations of the shareholders, and the number of shares held by each at this date, are as follows:—

Names of Shareholders.	Residence.	Occupation.	Number of paid-up Shares to 4s. each.	Number of first contributing Shares.	Total Number of Shares held.
Matthew McCoy	Moliagul	quartzcrusher	1000	500	1500
John McCoy	Moliagul	quartzcrusher	1000	500	1500
Robert Ritclue	Dunolly	boot stores	1000	500	1500
William Craig	Dunolly	storeman	1000	...	1000
Job Hansford	Dunolly	smith	500	...	500
Edward Endy	Moliagul	quartzcrusher	1000	...	1000
Sarah Bryant	Sandhurst	lady	1000	250	1250
Walter T. Hansford	Dunolly	legal manager	1000	500	1500
William Parker	Dunolly	artist	500	...	500
Edwin F. Peters (in trust)	Dunolly	chandler	1000	...	1000
W. T. Hansford (in trust)	Dunolly	legal manager	1000	750	1750
Job Harrop	Dunolly	miner	...	1000	1000
John Chester	Dunolly	bank manager	...	500	500
Thomas Crabbe	Dunolly	solicitor	...	500	500
Douglas Grey	Dunolly	publican	...	250	250
John Meyers	Melbourne	warehouseman	...	500	500
George R. R. Vivian	Castlemaine	foundryman	...	500	500
William Smith	McIntyre's	farmer	...	500	500
Job Goddard	Sandhurst	storekeeper	...	1500	1500
Arthur Knight	Melbourne	warehouseman	...	500	500
Andrew Taylor	Sandhurst	storekeeper	...	500	500
William Taylor	Ballarat	plasterer	...	250	250
Thomas Peters	Collingwood	importer	...	500	500
John Salmon	Goldborough	carter	...	250	250
Henry G. Appleford	Dunolly	printer	...	500	500
Annie and Mary Mattinson	Brighton	ladies	...	500	500
Ada Little	Ballarat	lady	...	500	500
Joseph Longstaff	Ballarat	chemist	...	500	500
Richard Allingham	Sandhurst	gentleman	...	1500	1500
Giles Pettifer	Eaglehawk	printer	...	250	250
Edwin F. Peters	Dunolly	chandler	...	250	250
John P. Spargo	Sandhurst	engineer	...	500	500
F. Grey	Geelong	lady	...	500	500
Henton Watts	Ballarat	agent	...	250	250
Thomas Vasey	Melbourne	agent	...	250	250
William Nettleship	Melbourne	warehouseman	...	250	250
Ralph Longstaff	Clunes	ironmonger	...	500	500
Donald Ferguson	Ballarat	speculator	...	250	250
Richard Thomas	Ballarat	miner	...	250	250
James Grenmett	Laanecoorie	farmer	...	250	250
Abraham Forster	Laanecoorie	farmer	...	250	250
William Ellison	Laanecoorie	farmer	...	500	500
					28,000

Dated this first day of July 1872.

WALTER THOMAS HANSFORD, Manager.

Witness to signature—W.M. PARKER.

I, WALTER THOMAS HANSFORD, do solemnly and sincerely declare that—

- I am the manager of the said intended company.
- The above statement is, to the best of my belief and knowledge, true in every particular; and I make this solemn declaration conscientiously believing the same to be true, and by virtue of the provisions of an Act of Parliament of Victoria rendering persons making a false declaration punishable for wilful and corrupt perjury.

WALTER THOMAS HANSFORD.

Taken before me, at Dunolly, this 2nd day of July 1872.—H. B. DALY, J.P.

No. 2733

## UNION QUARTZ MINING COMPANY (LIMITED).

I, THE undersigned, hereby make application to register the Union Quartz Mining Company (limited) as a limited company under the provisions of the Mining Companies Act 1871.

- The name of the company is to be The Union Quartz Mining Company (limited).
- The place of operations is at Cobblers' Gully, Daylesford.
- The registered office of the company will be situated at Vincent street, Daylesford.
- The nominal capital of the company is Three thousand pounds, in six thousand shares of Ten shillings each.
- The number of shares subscribed for is six thousand, being not less than two-thirds of the entire number of shares in the company.
- The number of paid-up shares is Nil.
- The amount already paid up is Nil.
- The name of the manager is Lyman Oatman Hart.
- The names and addresses and occupations of the shareholders, and the number of shares held by each at this date, are as follows:—

John Pinfold Green, merchant, Daylesford, 500 shares; Thomas Pryde, farmer, Daylesford, 500 shares; Henry Palmer, miner, Daylesford, 500 shares; Thomas George Jackson, miner, Daylesford, 250 shares; Henry Mitchell, miner, Daylesford, 250 shares; George Lawson, blacksmith, Daylesford, 250 shares;

Alexander Respini, miner, Daylesford, 250 shares; Henry Schinkle, miner, Daylesford, 250 shares; Robert Michael Brown, miner, Daylesford, 500 shares; Oliver Hayhow, miner, Daylesford, 500 shares; James Boughtman, miner, Daylesford, 750 shares; James Walker, miner, Daylesford, 500 shares; Conrad Clough, miner, Daylesford, 500 shares; Edward Hunt, miner, Daylesford, 250 shares; Robert Malloch, miner, Daylesford, 250 shares.

Dated this 1st day of July 1872.

LYMAN OATMAN HART, Manager.

Witness to signature—  
JAMES IZETT.

I, LYMAN OATMAN HART, do solemnly and sincerely declare that—

- I am the manager of the said intended company.
- The above statement is, to the best of my belief and knowledge, true in every particular; and I make this solemn declaration conscientiously believing the same to be true, and by virtue of the provisions of an Act of Parliament of Victoria rendering persons making a false declaration punishable for wilful and corrupt perjury.

LYMAN OATMAN HART.

Taken before me, at Daylesford, in the colony of Victoria, this 1st day of July A.D. 1872.—JAMES IZETT, J.P. No. 2768

**CARTER'S EXTENDED GOLD MINING COMPANY  
(NO LIABILITY).**

I, THE undersigned, hereby make application to register Carter's Extended Gold Mining Company as a no-liability company under the provisions of the Mining Companies Act 1871:

1. The name of the company is to be "Carter's Extended Gold Mining Company (no-liability)."
2. The place of operations is at Broomfield Gully, Creswick.
3. The registered office of the company will be situated at No. 12, Mining Exchange, Ballarat.
4. The value of the company's property, including claim and machinery, is Five hundred and twenty-five pounds sterling.
5. The number of shares in the company is four thousand seven hundred, of Fifteen shillings each.
6. The number of shares subscribed for is four thousand seven hundred.
7. The name of the manager is John Nightingale.
8. The names and addresses and occupations of the shareholders, and the number of shares held by each at this date, are as below:—

Names, Residences, and Occupations.	No. of Shares.
Robert C. Lindsay, Creswick, surgeon ...	200
James D. Oswald, Creswick, accountant ...	200
John W. Williams, Creswick, storekeeper ...	200
Thomas W. Williams, Creswick, commercial traveller ...	200
William Bell, Newlyn, miner ...	500
Richard Rees, Ballarat, miner ...	25
Thomas H. Thompson, Ballarat, mining agent ...	50
Alexander Clark, Ballarat, mining agent ...	50
Henry O. Harvey, Ballarat, sharebroker ...	200
John Nightingale, Ballarat, mining agent ...	1690
Ware Copeland, Ballarat, mining speculator ...	1585
Henry Copeland, Sydney, mining speculator ...	1585
<b>Total</b> ...	<b>4700</b>

Dated this 2nd day of July 1872.

Witness to signature—  
J. NIGHTINGALE, Manager.  
JOHN A. GILBERT.

I, JOHN NIGHTINGALE, do solemnly and sincerely declare that—

1. I am the manager of the said intended company.
2. The above statement is, to the best of my belief and knowledge, true in every particular; and I make this solemn declaration conscientiously believing the same to be true, and by virtue of the provisions of an Act of Parliament of Victoria rendering persons making a false declaration punishable for wilful and corrupt perjury.

J. NIGHTINGALE.

Taken before me, this 2nd day of July 1872, at Ballarat, in the colony of Victoria.—H. G. LEE, J.P., one of Her Majesty's Justices of the Peace for the Colony of Victoria. No. 2769

**CLIFTON ROCK QUARTZ MINING COMPANY  
(LIMITED).**

**SECOND SCHEDULE.**

I, THE undersigned, hereby make application to register the Clifton Rock Quartz Mining Company (limited) as a limited company under the provisions of the Mining Companies Act 1871.

1. The name of the company is to be the Clifton Rock Quartz Mining Company (limited).
2. The place of operations is at the Clifton Rock Reef, Stawell.
3. The registered office of the company will be situated at Main street, Stawell.
4. The nominal capital of the company is Seven thousand two hundred pounds, in four thousand eight hundred shares of One pound ten shillings each.
5. The number of shares subscribed for is four thousand seven hundred and seventy, being not less than two-thirds of the entire number of shares in the company.
6. The number of paid-up shares is Nil.
7. The amount already paid up is Two thousand four hundred pounds.
8. The name of the manager is George Brutton Neave Bristow.
9. The names and addresses and occupations of the shareholders, and the number of shares held by each at this date, are as follow:—

John W. Jones, Stawell, solicitor, 300 shares; John Relf, Stawell, engineer, 240 shares; Harriet Jones, Stawell, lady, 240 shares; Frederick W. Dodd, Stawell, auctioneer, 710 shares; John H. Mayes, Stawell, surveyor, 30 shares; Theophilus Jones, Stawell, miner, 270 shares; John S. Fisher, Stawell, storekeeper, 180 shares; Thomas H. Bennett, Stawell, accountant, 30 shares; Edwin James Bennett, Stawell, surgeon, 60 shares; George B. N. Bristow, Stawell, accountant, 30 shares; executors of late J. Bickerdike, Stawell, draper, 60 shares; Robert Turner, Stawell, wheelwright, 120 shares; William H. Jones, Gippsland, farmer, 120 shares; Verinczo Bereich, Stawell, storekeeper, 60 shares; Joseph Edson, Drung Drung, farmer, 180 shares; Margaret Campbell, Stawell, lady, 120 shares; Frederick W. Dutton, Stawell, miner, 60 shares; William Peters, Stawell, miner, 60 shares; Anne Fisher, Stawell, lady, 60 shares; Henry Jackson, Stawell, miner, 120 shares; John Sheehan, Stawell, publican, 120 shares; Peter Galbraith, Stawell, broker, 30 shares; Thomas Shuttle Stawell, carter, 180 shares; Ellen Carroll, Stawell, lady, 60 shares; James

Donavon, Stawell, blacksmith, 60 shares; Francis McWilliam, Stawell, miner, 60 shares; Paoli Ronchi, Gippsland, carter, 60 shares; John Little, Briersley-squatter, 60 shares; Henry Freeland, Stawell, carter, 30 shares; Christopher Simpson, Stawell, bricklayer, 30 shares; Richard McCord, Stawell, miner, 120 shares; Richard D. Ollard, Stawell, solicitor, 100 shares; Richard Yates, Stawell, plasterer, 120 shares; Charles Carpenter, Stawell, carpenter, 120 shares; Abraham Robinson, Maryborough, engineer, 60 shares; John Mayes, Stawell, book-keeper, 480 shares; Clifton Rock Quartz Mining Company (limited), Stawell, 30 shares.

Dated this 27th day of June 1872.

G. B. N. BRISTOW,  
Manager.

Witness to signature—  
FRED. WM. DODD.

I, GEORGE BRUTTON NEAVE BRISTOW, do solemnly and sincerely declare that—

1. I am the manager of the said intended company.
2. The above statement is, to the best of my belief and knowledge, true in every particular; and I make this solemn declaration conscientiously believing the same to be true, and by virtue of the provisions of an Act of Parliament of Victoria rendering persons making a false declaration punishable for wilful and corrupt perjury.

G. B. N. BRISTOW, Manager.

Taken before me, one of Her Majesty's Justices of the Peace for the Stawell District, this 27th day of June 1872.—  
EDWIN J. BENNETT, J.P. 2762

**GREAT CARSHALTON TRIBUTE COMPANY  
(LIMITED).**

I, THE undersigned, hereby make application to register the Great Carshalton Tribute Company as a limited company under the provisions of the Mining Companies Act 1871.

1. The name of the company is to be the "Great Carshalton Tribute Company (limited)."
2. The place of operations is at West Carshalton Reef, Bendigo.
3. The registered office of the company will be situated at Penderiton's Chambers, Mitchell street, Sandhurst.
4. The nominal capital of the company is Six thousand pounds, in twenty-four thousand shares of Five shillings each.
5. The number of shares subscribed for is twenty-four thousand, being not less than two-thirds of the entire number of shares in the company.
6. The number of paid-up shares is Nil.
7. The amount already paid up is Nil.
8. The name of the manager is James Sinclair.
9. The names and addresses and occupations of the shareholders, and number of shares held by each at this date, are as follows:—

Names, Addresses, and Occupations.	No. of Shares.
W. R. H. Creber, Sandhurst, architect ...	500
Daniel Scrafton, Sandhurst, solicitor ...	1500
Andrew Batiste, sen., Ballarat, cabinet maker ...	500
Richard Draper, Ballarat, cabinet maker ...	1000
James Spence, sen., Kangaroo Flat, mason ...	1000
Adam Waugh, Kangaroo Flat, miner ...	1000
William Turner, Sandhurst, reporter ...	1000
Alexander R. Kerr, Sandhurst, clerk ...	500
J. Earthrowle, Ballarat, gentleman ...	1000
Thomas Collins, Ballarat, plasterer ...	500
George Leatherhead, Kangaroo Flat, mason ...	1000
James Spence, jun., Kangaroo Flat, miner ...	1000
William Bull, Sandhurst, carpenter ...	500
Peter Edwards, Sandhurst, plasterer ...	1000
Frederick Atkins, Ballarat, gentleman ...	500
Thomas Briggs, Kangaroo Flat, publican ...	1000
John Browning, Kangaroo Flat, butcher ...	500
Martin Hansen, Sandhurst, gentleman ...	1000
Andrew Batiste, jun., Sandhurst, legal manager ...	1000
J. F. Steane, Sandhurst, stationer ...	500
John Manger, Sandhurst, plasterer ...	1000
Peter Roberts, Kangaroo Flat, miner ...	1000
John Honnas, Kangaroo Flat, miner ...	1000
Thomas Byrne, Sandhurst, storekeeper ...	500
Simon Gribble, Sandhurst, blacksmith ...	1000
F. D. Harrison, Sandhurst, boot importer ...	1000
James Sinclair, Sandhurst, legal manager ...	1000
Ered. Wingrave, Sandhurst, painter ...	500
Henry Johnstone, Sandhurst, carpenter ...	500
<b>Total</b> ...	<b>24,000</b>

Dated this 14th day of June 1872.

JAMES SINCLAIR, Manager.  
Witness to signature—  
A. J. BATISTE.

I, JAMES SINCLAIR, do solemnly and sincerely declare that—

1. I am the manager of the said intended company.
2. The above statement is, to the best of my belief and knowledge, true in every particular; and I make this solemn declaration conscientiously believing the same to be true, and by virtue of the provisions of an Act of Parliament of Victoria rendering persons making a false declaration punishable for wilful and corrupt perjury.

JAMES SINCLAIR, Manager.

Declared before me, at Sandhurst, this 17th day of June 1872.—R. B. SIBLY, J.P. No. 2861

**GOLDEN AGE GOLD MINING COMPANY (LIMITED).**

**I**, THE undersigned, hereby make application to register the Golden Age Gold Mining Company as a limited company under the provisions of the Mining Companies Act 1871.

1. The name of the company is to be the Golden Age Gold Mining Company (limited).
2. The place of operations is at Stockyard Creek, South Gippsland.
3. The registered office of the company will be situated at Foster, Stockyard Creek.
4. The nominal capital of the company is Eight thousand pounds, in eight thousand shares of One pound each.
5. The number of shares subscribed for is eight thousand, being not less than two-thirds of the entire number of shares in the company.
6. The number of paid-up shares is Nil.
7. The amount already paid up is Six thousand pounds.
8. The name of the manager is Charles Henry Dawson.
9. The names and addresses and occupations of the shareholders, and the number of shares held by each at this date, are as follows:—

Charles Henry Dawson, Foster, hotelkeeper	... 1000
F. G. Sins, Foster, miner	... 1000
Wilson Quinn, Foster, miner	... 1000
William Gilbee, Foster, miner	... 1000
John Lindau, Foster, miner	... 500
John Stubbs, Foster, miner	... 500
William G. Smith, Foster, hotelkeeper	... 750
Edwin McPherson, Foster, draper	... 250
Samuel Lazarus, Melbourne, merchant	... 250
Josiah Marks, Melbourne, accountant	... 500
Richard Wildbore, Foster, miner	... 500
Robert Brown, Foster, storekeeper	... 500
W. H. Parr, Port Albert, gentleman	... 500
	8000

Dated this 22nd day of June 1872.

C. H. DAWSON, Manager.

Witness to signature—  
T. N. GRAY.

**I**, CHARLES HENRY DAWSON, do solemnly and sincerely declare—

- 1st. I am the manager of the said intended company.
- 2nd. The above statement is, to the best of my belief and knowledge, true in every particular; and I make this solemn declaration conscientiously believing the same to be true, and by virtue of the provisions of an Act of Parliament of Victoria rendering persons making a false declaration punishable for wilful and corrupt perjury.

C. H. DAWSON.

Taken before me, at Foster, this 22nd day of June 1872.—  
E. W. TURNER, a Commissioner of the Supreme Court for taking affidavits. No. 2766

**CENTRAL MOON TRIBUTE GOLD MINING COMPANY (LIMITED).****SECOND SCHEDULE.**

**I**, THE undersigned, hereby make application to register the Central Moon Tribute Gold Mining Company as a limited company under the provisions of the Mining Companies Act 1871.

1. The name of the company is to be Central Moon Tribute Gold Mining Company (limited).
2. The place of operations or intended operations is at Moon Reef, Bendigo.
3. The registered office of the company will be situated at No. 1 Meagher's Chambers, Mitchell street, Sandhurst.
4. The nominal capital of the company is Six thousand pounds, in twenty-four thousand shares of Five shillings each.
5. The number of shares subscribed for is twenty-four thousand, being not less than two-thirds of the entire number of shares in the company.
6. The number of paid-up shares (if any) is Nil.
7. The amount already paid up is Nil.
8. The name of the manager is Frank A. Flint.
9. The names and addresses and occupations of the shareholders, and the number of shares held by each at this date, are as follows:—

Name, Address, Occupation.	No. of Shares.
H. J. Robinson, Sandhurst, sharebroker	... 2000
Robert Beeston, Golden square, sharebroker	... 2000
Frank A. Flint, Sandhurst, legal manager	... 1000
Robert Denyer, Sandhurst, sharebroker	... 1000
Jabez Robbins, Eaglehawk, hotelkeeper	... 2000
William Newey, Sandhurst, legal manager	... 2000
A. G. Miller, Sandhurst, sharebroker	... 3000
Ed. Pratt, Sandhurst, sharebroker	... 1500
S. Goujon, Sandhurst, sharebroker	... 1500
S. Vinton, Sailor's Gully, mining manager	... 1000
J. Hart, Sailor's Gully, mining manager	... 1000
E. Pratt, Sandhurst, sharebroker	... 1000
Robert Mackie, Sandhurst, gentleman	... 1000
Andrew Hodge, Sandhurst, sharebroker	... 1000
J. Argall, Sailor's Gully, speculator	... 1000
E. Noble, Sandhurst, speculator	... 1000
Thos. Harding, Sandhurst, sharebroker	... 1000
	21,000

Dated this 2nd day of July 1872.

FRANK A. FLINT, Manager.

Witness to signature—  
WILLIAM BRYANT.

**I**, FRANK A. FLINT, do solemnly and sincerely declare that—

1. I am the manager of the said intended company.
2. The above statement is, to the best of my belief and knowledge, true in every particular; and I make this solemn declaration conscientiously believing the same to be true, and by virtue of the provisions of an Act of Parliament of Victoria rendering persons making a false declaration punishable for wilful and corrupt perjury.

FRANK A. FLINT.

Taken before me, at Sandhurst, this 2nd day of July 1872.—  
J. H. ANBOTT, J.P. No. 2763

**YOUNG EXTENDED GOLD MINING COMPANY (LIMITED).**

**I**, THE undersigned, hereby make application to register the Young Extended Gold Mining Company as a limited company under the provisions of the Mining Companies Act 1871.

1. The name of the company is to be the Young Extended Gold Mining Company (limited).
2. The place of operations is at Ironbark.
3. The registered office of the company will be situated at Sandhurst.
4. The nominal capital of the company is Six thousand pounds, in twenty-four thousand shares of Five shillings each.
5. The number of shares subscribed for is twenty-four thousand, being not less than two-thirds of the entire number of shares in the company.
- 6th. The number of paid-up shares is Nil.
- 7th. The amount already paid up is Nil.
- 8th. The name of the manager is Henry Royns Nicholas.
- 9th. The names and addresses and occupations of the shareholders, and the number of shares held by each at this date, are as follows:—

Richard Osborne, Eaglehawk, carter	... 1000
Robert Clark, Ironbark, speculator	... 1000
Peter Neason, Ironbark, miner	... 1500
William Hall, Kangaroo Flat, speculator	... 1000
Donald Campbell, Kangaroo Flat, miner	... 1000
Thomas Wilkinson, Ironbark, blacksmith	... 1000
Robert Kaye, Ironbark, mining manager	... 1000
Abraham Earnshaw, Ironbark, miner	... 1000
William Morgan, Maldon, miner	... 1000
John Morgan, Golden square, shoemaker	... 1000
James Cluff, New Chum, miner	... 1000
John Were, Sandhurst, surveyor	... 750
Mrs. J. Were, Sandhurst	... 250
James Inverton, Ironbark, miner	... 1000
Daniel Preston, Ironbark, miner	... 500
John Stephenson, Kangaroo Flat, miner	... 1000
Abraham Trewartha, Ironbark, miner	... 500
George Allpress, Sandhurst, miner	... 500
Henry McDowell, Ironbark, miner	... 500
J. Wilson, Ironbark, miner	... 500
John Elliott, Golden square, miner	... 250
A. J. Taprill, Kangaroo Flat, miner	... 1250
James Lowell, Ironbark, miner	... 500
George Hobbs, Ironbark, miner	... 750
E. J. Hawkins, Sandhurst, surveyor	... 1000
William Miller, Ironbark, miner	... 1000
Charles Bronhall, Golden square, miner	... 1000
Michael Cahill, Ironbark, miner	... 250
William Goldsmith, Ironbark, miner	... 500
Daniel McNab, Ironbark, miner	... 500
	24,000

Dated this 3rd day of July 1872.

H. B. NICHOLAS, Manager.

Witness to signature—  
H. B. RICHARDS.

**I**, HENRY ROYNS NICHOLAS, do solemnly and sincerely declare that—

1. I am the manager of the said intended company.
2. The above statement is, to the best of my belief and knowledge, true in every particular; and I make this solemn declaration conscientiously believing the same to be true, and by virtue of the provisions of an Act of Parliament of Victoria rendering persons making a false declaration punishable for wilful and corrupt perjury.

H. B. NICHOLAS.

Taken before me this 3rd day of July 1872.—JOHN McINTYRE, J.P. No. 2765

**BAND AND LAKE GOLD MINING COMPANY (NO LIABILITY), HOME BUSH, AVOCA.**

**A** CALL (the second) of One shilling per share on the capital of the above-named company has been made, payable at the company's office on Wednesday, 10th July.

No. 2728

A. LOWENSTEIN, Manager.

**ABERFELDIE GOLD QUARTZ MINING COMPANY (REGISTERED).**

**A** CALL (the twelfth) of One shilling per share on the uncalled capital of the above company has been made, payable to the manager, at the office of the company, Aberfeldy, or to the Bank of Victoria, Waltham, on or before Wednesday the 10th day of July 1872.

Aberfeldy, 26th June 1872.  
No. 2780

By Order of the Directors,  
E. B. CHANDLER, Manager.



**EAST WHIP GOLD MINING TRIBUTE COMPANY (LIMITED).**

**NOTICE.**—A Call (the second) of One penny per share has been made on the capital of the above company, payable to the undersigned, at 11 Albion Chambers, Sandhurst, and due 10th July 1872.

29th June 1872.  
No. 2734 DAVID B. WALKER, Manager.

**SOUTH UNITED MINERS' GOLD MINING COMPANY (LIMITED.)**

**NOTICE** is hereby given that a Call of Ten shillings on every thousand shares, or a proportionate equivalent on any less number of shares, has been made, payable to the manager, at the registered office of the company, 49 Collins street west, Melbourne, on or before Wednesday the 10th day of July 1872.

No. 2737 GEO. N. OAKLEY, Manager.

**NORTH UNITED MINERS' GOLD MINING COMPANY (LIMITED).**

**NOTICE** is hereby given that a Call of One halfpenny per 24,000th share has been made, payable to the manager, at the registered office of the company, 49 Collins street west, Melbourne, on or before Wednesday the 10th day of July 1872.

No. 2740 GEO. N. OAKLEY, Manager.

**WONNONGATTA GOLD MINING COMPANY (NO LIABILITY), CROOKED RIVER.**

**NOTICE** is hereby given that a Call (the fifth) of One shilling per 2400th share is made, payable to the manager, at the registered office of the company, 49 Collins street west, Melbourne, on or before Wednesday the 10th day of July 1872.

No. 2741 GEO. N. OAKLEY, Manager.

**HIT-OR-MISS GOLD MINING COMPANY (LIMITED).**

**NOTICE** is hereby given that a Call (the fifth) of Two pence per share has been made on the uncalled capital of the company, payable to the undersigned, at the office of the company, on Wednesday, 10th July 1872.

Walhalla, 1st July 1872. ALEXANDER BELL, Manager.  
No. 2744

**ALBION QUARTZ MINING COMPANY (LIMITED).**

**NOTICE** is hereby given that a Call (the first) of Two pence per share has been made on the uncalled capital of the company, payable to the undersigned, at the office of the company, on Wednesday, 10th July 1872.

Walhalla, 1st July 1872. ALEXANDER BELL, Manager.  
No. 2745

**HAMPTON COURT QUARTZ MINING COMPANY (LIMITED).**

**NOTICE** is hereby given that a Call (the second) of One penny per share has been made on the uncalled capital of the company, payable to the undersigned, at the office of the company, on Wednesday, 10th July 1872.

Walhalla, 29th June 1872. ALEXANDER BELL, Manager.  
No. 2748

**ROYAL MEATH GOLD MINING COMPANY (LIMITED).**

**NOTICE** is hereby given that a Call (the second) of One penny per share has been made on the uncalled capital of the company, payable to the undersigned, at the office of the company, on Wednesday, 10th July 1872.

Walhalla, 28th June 1872. ALEXANDER BELL, Manager.  
No. 2750

**SOUTH COHEN'S QUARTZ MINING COMPANY (NO LIABILITY).**

**NOTICE.**—A Call (the third) of Two shillings and sixpence per share has this day been made on the uncalled capital of the company, payable to the undersigned, at the office of the company, on or before Wednesday the 10th day of July 1872.

Walhalla, 27th June 1872.  
No. 2754 (By Order) M. S. MONTEAGRESTI, Manager.

**COOPER'S CREEK SLUICING COMPANY (LIMITED).**

**A CALL** (the seventh) of Two shillings per share has been made, payable to the manager, at the office of the company, on or before Wednesday the 10th day of July 1872.

No. 2755 FRED. C. TRICKS, Manager.

**SOVEREIGN MINING COMPANY (NO LIABILITY).**

**NOTICE.**—A Call (the fourth) of One shilling per share is made on the capital of the above company, due and payable at the office of the company on Wednesday the 10th of July instant.

9 Mining Exchange, Ballarat, 1st July 1872.  
No. 2770 JOSEPH CURTHOYS, Manager.

**MELBOURNE AND SANDHURST UNITED GOLD MINING COMPANY (LIMITED), SANDHURST.**

**A CALL** of One penny halfpenny (1½d.) per share has been made on the capital stock of the above company, payable at the company's office, Beehive Chambers, Sandhurst, on or before Wednesday the 10th day of July 1872.

No. 2771. TYSON A. PEARSON, Manager.

**MARQUIS OF LORNE GOLD MINING COMPANY (LIMITED), BIG HILL, BENDIGO.**

**A CALL** (the third) of One penny per share on the capital of the company has been made, payable at the Commercial Bank; or at the company's office, on or before Wednesday, 10th July 1872.

17 Victoria Chambers, Sandhurst.  
No. 2772 H. F. B. FENNER, Manager.

**GREAT EXTENDED SOUTH WELCOME-HOME TRIBUTE COMPANY (LIMITED).**

**A CALL** (the third) of One penny per share on the capital of the company has been made, payable at the Oriental Bank, or at the company's office, on or before Wednesday, 10th July 1872.

17 Victoria Chambers, Sandhurst.  
No. 2773 H. F. B. FENNER, Manager.

**NORTH WELCOME HOME GOLD MINING COMPANY (LIMITED).**

**A CALL** (the third) of One penny per share on the capital of the company has been made, payable at the Oriental Bank, or at the company's office, on or before Wednesday, 10th July 1872.

17 Victoria Chambers, Sandhurst.  
No. 2774 H. F. B. FENNER, Manager.

**CRYSTAL REEF QUARTZ MINING COMPANY (LIMITED).**

**NOTICE.**—A Call (the first) of One halfpenny per share on the capital stock of the above company has been made, payable at the company's office, Beehive Chambers, Pall Mall, Sandhurst, on or before Wednesday the 10th of July next.

No. 10 Beehive Chambers, Sandhurst, 29th June 1872.  
No. 2775 DANL. CAMERON, Manager.

**RICHARD HEALES GOLD MINING COMPANY (REGISTERED).**

**NOTICE.**—A Call (the eighth) of Sixpence per share on the capital of the company has this day been made, due and payable at the company's office, on Wednesday the 10th day of July 1872.

Morrison's Chambers, Sandhurst, 27th June 1872.  
No. 2776 HUGH McCOLL, Manager.

**ROYAL ALBERT UNITED TRIBUTE COMPANY (LIMITED).**

**TAKE NOTICE.**—A Call (the second) of One penny per share has been made on the uncalled capital stock of the company, due and payable at the Bank of Victoria, Sandhurst, or to the manager, on Wednesday the 10th of July 1872.

6 Victoria Chambers.  
No. 2777 GEORGE GIBBS, Manager.

**SOUTH WELCOME HOME TRIBUTE COMPANY No. 1 (LIMITED), SPECIMEN HILL, LONG GULLY, BENDIGO.**

**NOTICE** is hereby given that a Call (the second, 2nd) of One penny per share has been made on the capital of the company, and payable on or before Wednesday, 10th July 1872, at the Company's office, No. 3, Pendleton's Chambers, Sandhurst, or at the Bank of Victoria, Sandhurst.

Sandhurst, 26th June 1872. A. J. BATISTE, Manager.  
No. 2778

**ROYAL MYRTLE CREEK QUARTZ GOLD MINING COMPANY (LIMITED).**

**A CALL** (the first) of One penny per share has been made, and is payable at the office of the company on or before Wednesday, 10th day of July instant.

Temple Court, Sandhurst, 3rd July 1872.  
No. 2779 JOHN HASKER, Manager.

**BELFAST TRIBUTE COMPANY (LIMITED), PHILLIP'S REEF, BENDIGO.**

**NOTICE.**—A Call (the third) of One penny per share on the capital of the above company has this day been made, payable at the Commercial Bank, Sandhurst, or at the office of the company, Temple Court Chambers, Pall Mall, on Wednesday the 10th day of July 1872.

Sandhurst, 27th June 1872.  
No. 2780 J. S. EASTWOOD, Manager.

**SOUTH EMPIRE TRIBUTE GOLD MINING COMPANY (LIMITED).**

**NOTICE.**—A Call (the first) of one Halfpenny per share on the capital stock of the above company has been made, due and payable at the company's office on or before Wednesday the 10th July 1872.

1 Meagher's Chambers, Sandhurst.  
No. 2781 (By Order) FRANK A. FLINT, Manager.

**NORTH POVERTY GOLD MINING COMPANY, TARNAGULLA (LIMITED).**

**NOTICE.**—A Call (the second) of One penny per share has been made on the capital stock of this company, payable at the company's office, No. 1 Pendleton's Chambers, Mitchell street, Sandhurst, on or before Wednesday the 10th July 1872.

Sandhurst, 1st July 1872.  
No. 2783 JAMES McKEY, Manager.

**Q. C. E. GOLD MINING COMPANY (LIMITED),  
CASTLEMAINE.**

**A** CALL of One halfpenny per share has this day been made on the capital stock of this company, payable at the company's office, on Wednesday, 10th July next.

No. 2782

SYDNEY GEO. COLE, Manager.

**CHARLESTON QUARTZ MINING COMPANY  
(LIMITED).**

**N**OTICE.—A Call (the third) of One penny per share has been made on the capital of the company, due and payable on 10th July 1872, at the company's office.

No. 1 Beehive Chambers, Sandhurst, 3rd July 1872.

No. 2784

R. BULL, Manager.

**HALL AND CO.'S TRIBUTE COMPANY (LIMITED),  
PRINCE OF WALES REEF, PEG-LEG, EAGLEHAWK.**

**N**OTICE.—A Call (the first) of One halfpenny per share on the capital of the above company has this day been made, payable at the office of the company, Temple Court Chambers, Pall Mall, Sandhurst, on Wednesday the 10th day of July 1872.

Sandhurst, 1st July 1872.

No. 2785

J. S. EASTWOOD, Manager.

**DRUID'S COMPANY (LIMITED).**

**A** CALL (the second) of One halfpenny per share has been made on the capital of this company, payable at the company's office on or before Wednesday, 10th July 1872.

Morrison's Chambers, Sandhurst, 3rd July 1872.

No. 2786

JAMES H. McCOLL, Manager.

**ECHO TRIBUTE QUARTZ MINING COMPANY  
(LIMITED).**

**A** CALL (the third) of One penny per share on the capital stock of the company has this day been made, payable at the company's office on Wednesday the 10th of July 1872.

No. 2787

LUDWIG SCHOLTZ, Manager.

**No. 1 NORTH CLUNES ALLUVIAL AND QUARTZ GOLD  
MINING COMPANY (NO LIABILITY), NORTH CLUNES.**

**N**OTICE.—A Call (the first) of Three pence per share has been made on the capital of the above company, due and payable to the manager at the office of the company, No. 11 Mining Exchange, Ballarat, on or before Wednesday the 10th instant.

Ballarat, 3rd July 1872.

No. 2788

ALEX. CLARK, Manager.

**GIPPSLAND CONSOLS QUARTZ MINING COMPANY  
(NO LIABILITY), NORTH GIPPSLAND.**

**N**OTICE.—A Call (the second) of Four pence (4d.) per share has been made, due and payable on Wednesday the 10th day of July instant, to the manager at the office of the company, Eldon Chambers, Ballarat.

No. 2789

E. W. SPAIN, Manager.

**BLACK HILL SOUTH QUARTZ MINING COMPANY  
(NO LIABILITY).**

**N**OTICE.—A Call, for machinery (the 3rd), of Five shillings per share has been made, due and payable to the manager, at the company's office, on Wednesday the 10th July 1872.

No. 2790

SAMUEL WALKER, Manager.

**METEOR QUARTZ AND ALLUVIAL GOLD MINING  
COMPANY (LIMITED), BALLARAT.**

**T**HE third Call of Sixpence per share will be payable on Wednesday 10th instant, at the company's office, Lydiard street.

No. 2791

W. T. CAMPBELL, Manager.

**HERO QUARTZ MINING COMPANY (NO LIABILITY),  
LITTLE BENDIGO, BALLARAT.**

**A** CALL of Fifty shillings per share on shares numbered from 145 to 288 has been made, payable at the office of the company on or before Wednesday the 10th July 1872.

No. 2792

JOHN F. SPILLMAN, Manager.

**HADDON GRAND JUNCTION GOLD MINING COM-  
PANY (NO LIABILITY).**

**N**OTICE.—A Call (the third) of One penny per share has been made on the capital of the above company, due and payable to the manager, at the company's office, on Wednesday the 10th July instant.

No. 2793

E. W. SPAIN, Manager.

**MOUNT ALEXANDER QUARTZ MINING COMPANY  
(REGISTERED).**

**A** CALL (the third) of 1d. (One penny) per share on the uncalled capital of this company is made, now due and payable on or before Wednesday the 10th July 1872, to the credit of the company, at the Bank of New South Wales, Castlemaine, or to the manager, at the company's office, Barker street, Castlemaine.

No. 2794

FRANCIS V. BICKLEY, Manager.

**ALBION QUARTZ MINING COMPANY (LIMITED).**

**A** CALL (the third) of Twopence per share has been made on the capital stock of the company, due and payable at the company's office, Main street, Stawell, on the 10th July instant.

Stawell, 1st July 1872.

No. 2795

G. B. N. BRISTOW, Manager.

**WATERLOO REEFING COMPANY (REGISTERED).**

**N**OTICE.—A Call (the sixty-fourth) has been made, Eightpence per share, payable at the company's office on Wednesday, 10th July 1872.

Stawell, 2nd July.

No. 2796

E. J. BENNETT, Jun., Manager.

**DARLINGTON GOLD MINING COMPANY  
(REGISTERED).**

**N**OTICE.—A Call (the seventh) has been made, Four shillings per share, payable at the company's office on Wednesday, 10th July, 1872.

Stawell, 2nd July.

No. 2797

E. J. BENNETT, Jun., Manager.

**GOLDEN POINT AND WEXFORD MINING COMPANY  
(LIMITED).**

**A** CALL (the second) of One penny per share has been made payable at the company's office on Wednesday 10th July 1872.

Stawell, 2nd July.

No. 2798

E. J. BENNETT, Jun., Manager.

**CROWN CROSS REEF COMPANY (REGISTERED).**

**N**OTICE.—A Call (the nineteenth) has been made, Two shillings per share, payable at the Oriental Bank, Stawell, on Saturday 13th July 1872.

Stawell, 2nd July.

No. 2799

E. J. BENNETT, Jun., Manager.

**BALLANTRAE QUARTZ MINING COMPANY  
(NO LIABILITY), BALLAN.**

**N**OTICE.—A Call (the first) of Sixpence per 4000th share has been made on the capital of the above company, due and payable to the manager, at the office of the company, No. 11 Mining Exchange, Ballarat, on or before Wednesday the 10th instant.

Ballarat, 2nd July 1872.

No. 2800

ALEX. CLARK, Manager.

**HOMEWARD-BOUND GOLD MINING COMPANY  
(LIMITED), WALLABY REEF, SHELBOURNE.**

**N**OTICE.—A Call (the second) of One penny per share has been made on the capital stock of the company, payable at the company's office, 6 Stewart's Chambers, Sandhurst, on Wednesday, 10th July 1872.

No. 2801

FRANKLAND COATES, Manager.

**SOUTH TEMPERANCE QUARTZ MINING COMPANY  
(NO LIABILITY), LITTLE BENDIGO.**

**N**OTICE.—A Call (the third) of One shilling per share on the capital of the company has been made, due and payable to the manager, at the office of the company, on or before Wednesday, 10th July 1872.

No. 14 Mining Exchange, Ballarat, 2nd July, 1872.

No. 2802

H. B. FORSTER, Manager.

**CRESWICK QUARTZ MINING COMPANY (LIMITED).**

**N**OTICE.—A Call (the fourth) of Threepence per share has been made on the capital of the company, due and payable to the manager, at the office of the company, Albert street, Creswick, on or before Wednesday, 10th July 1872.

27th June 1872.

No. 2803

J. MARTYR, Manager.

**SOUTH EXTENDED ENGLISHMAN GOLD MINING  
COMPANY (LIMITED), CHEWTON.**

**N**OTICE is hereby given that a Call (the third) of One halfpenny per share on the uncalled capital of the above company has been made, and is due and payable to me, at my office, Barker street, Castlemaine, on or before Wednesday the 10th day of July 1872.

No. 2804

J. H. DICKINSON, Manager.

**BUNINYONG ESTATE GOLD MINING COMPANY  
(NO LIABILITY).**

**N**OTICE.—A Call (second) of Sixpence per share on the capital of the company has been made, due and payable on Wednesday, 10th July 1872, at the office of the company, Eldon Chambers, Lydiard street, Ballarat.

No. 2805

J. A. CHALK, Manager.

**BUNINYONG ESTATE No. 1 SOUTH QUARTZ AND  
ALLUVIAL GOLD MINING COMPANY (NO LIA-  
BILITY), SCOTCHMAN'S.**

**N**OTICE.—A Call (the sixth) of Eight shillings per share is made, due and payable at the office of company, on Wednesday the 10th of July instant.

Scotchman's, 27th of July 1872.

No. 2806

ALFRED GODING, Manager.

**No. 2 FEAR-NOT TRIBUTE COMPANY (LIMITED).**

**A** CALL (the fourth) of Sixpence per share has been made on the capital of the above company, payable on Wednesday, 10th July, at the company's office, Howe street.

No. 2813

J. MAGUIRE, Manager.

**NORTH DIVIDEND QUARTZ COMPANY  
(NO LIABILITY), STEIGLITZ.**

**NOTICE.**—A Call (the sixth) of One shilling per share has been made, payable at the company's office, Wednesday the 10th instant.

9 Unicorn Passage, Ballarat, 3rd July 1872.  
No. 2807 (By Order) GEORGE WILKINS, Manager.

**PRINCESS LOUISE GOLD MINING COMPANY  
(LIMITED), NAPOLEON.**

**NOTICE.**—A Call (the sixth) of Sixpence per share has been made upon the capital of the above company, due on Wednesday the 10th day of July 1872, and payable at the office, No. 13 Lydiard street, Ballarat.

No. 2808 G. R. FARLOW, Manager.

**NAPIER QUARTZ AND ALLUVIAL GOLD MINING  
COMPANY (REGISTERED), LAURISTON.**

**A CALL** (No. 16) of Sixpence per share has been made upon the capital of the company, payable on or before Wednesday, 10th July 1872, at the Bank of New South Wales, Kyneton, or to the undersigned, at the office of the company, Mollison street, Kyneton.

No. 2809 ALFRED PURDUE, Manager.

**LOTHAIR EXTENDED GOLD MINING COMPANY (NO  
LIABILITY), CLUNES.**

**A CALL** (the eleventh) of Threepence per share has been made on the capital stock of the company, due and payable at the office of the company on the 10th July 1872.

84 Collins street west, Melbourne, 29th June 1872.  
No. 2810 ALFRED MORRIS, Manager.

**METCALFE EXTENDED QUARTZ MINING COMPANY  
(REGISTERED), METCALFE.**

**NOTICE.**—A Call (the ninth) of One penny per share on the capital of the above-named company is made, due and payable to the undersigned, at the office, Davy street, Taradale, or before Wednesday, 10th July 1872.

No. 2811 WILLIAM J. S. GORDON, Manager.

**LUCKNOW GOLD MINING COMPANY (REGISTERED).**

**NOTICE.**—A Call (fifth) of One halfpenny per share on the capital of the above company has been made, payable on Wednesday, 10th July 1872, at the office of the company, Lyttleton street, Castlemaine.

No. 2812 C. TOLSTRUP, Manager.

**PHENIX QUARTZ MINING COPANMY (REGIS-  
TERED).**

**NOTICE.**—A Call (eleventh) of Sixpence per share has been made, payable at my office, Lyttleton street, Castlemaine, on Wednesday, 10th July 1872.

No. 2815 C. TOLSTRUP, Manager.

**INVESTIGATOR GOLD MINING COMPANY  
(LIMITED).**

**A CALL** (the second) of One penny per share has been made on the capital of the company, payable at the company's office, Market square, Castlemaine, on or before Wednesday, 10th July 1872.

No. 2816 R. C. CARKEET, Manager.

**EAGLE GOLD MINING COMPANY (LIMITED).**

**NOTICE.**—A Call (the third) of One penny per share on the capital of the above company has been made, payable on Wednesday, 10th July 1872, at the office of the company, Lyttleton street, Castlemaine.

No. 2817 C. TOLSTRUP, Manager.

**SIR WALTER SCOTT QUARTZ MINING COMPANY  
(LIMITED), CASTLEMAINE.**

**NOTICE** is hereby given that a Call (the second) of One penny (1d.) per share on the uncalled capital of the above company has been made, and is due and payable to me, at my office, Barker street, Castlemaine, on or before Wednesday the 10th day of July 1872.

No. 2818 J. H. DICKINSON, Manager.

**NEW NORTH CROWN NIMROD GOLD MINING  
COMPANY (LIMITED), CHEWTON.**

**NOTICE** is hereby given that a Call (the second) of One halfpenny (½d.) per share on the uncalled capital of the above company has been made, and is due and payable to me, at my office, Barker street, Castlemaine, on or before Wednesday the 10th day of July 1872.

No. 2819 J. H. DICKINSON, Manager.

**STANDARD GOLD MINING COMPANY (REGISTERED),  
CAMPBELL'S CREEK.**

**NOTICE** is hereby given that a Call (the sixth) of One penny per share on the uncalled capital of the above company has been made, and is due and payable to me, at my office, Barker street, Castlemaine, on or before Wednesday the 10th day of July 1872.

No. 2820 J. H. DICKINSON, Manager.

**ARGUS UNITED QUARTZ MINING COMPANY  
(REGISTERED), DAYLESFORD.**

**NOTICE.**—A Call (the seventeenth) of Three shillings per share has been made on the capital of the above company, and is payable at the company's office on Wednesday the 10th day of July 1872.

No. 2821 JOSEPH BECKETT, Manager.

**WONDERFUL REEF QUARTZ MINING COMPANY  
(LIMITED), DAYLESFORD.**

**NOTICE.**—A Call (the third) of One shilling per share has been made on the capital of the above company, and is payable at the company's office on Wednesday the 10th day of July 1872.

No. 2822 JOSEPH BECKETT, Manager.

**GOLDEN CHEST QUARTZ MINING COMPANY  
(LIMITED), DONNELLY'S CREEK.**

**A CALL** (the third) of Threepence per share has this day been made on the capital of the company, and is payable at the office, Annand's Chambers, corner of Collins street and Queen street, Melbourne, on or before Wednesday the 10th July 1872.

3rd July 1872.  
No. 2823 WILLIAM COOK, Manager.

**COMET QUARTZ MINING COMPANY (REGISTERED),  
ABERFELDY.**

**NOTICE** is hereby given that a Call (the fourth) of Sixpence per share has been made, and must be paid to the undersigned, at the office of the company, or to the Bank of Victoria, Wallualla, on or before Wednesday, 10th July 1872.

No. 2824 R. DOWLING, Manager.

**GIPPSLAND GOLD MINING COMPANY (LIMITED),  
ABERFELDY.**

**NOTICE** is hereby given that a Call (the second) of Threepence per share has been made, and must be paid to the undersigned, at the office of the company, on or before Wednesday, 10th July 1872.

No. 2825 R. DOWLING, Manager.

**LONDON AND ORIENTAL UNITED MINING COM-  
PANY (NO LIABILITY), CLUNES.**

**A CALL** (the first) of Sixpence per share has been made, payable at the office of the undersigned, on or before Wednesday, 10th July 1872.

Eldon Chambers, Lydiard street, Ballarat, 2nd July 1872.

EDWD. WM. STEPHENS, Manager.

**NOTE.**—Shareholders who have paid the contribution of Threepence per share (chargeable on delivery of scrip) will have same credited to them as against the above call. Shareholders are requested to send post-office orders for small sums, as postage stamps will not be taken, and exchange must be added to cheques in all cases.

No. 2826

**LEVIATHAN TRIBUTE MINING COMPANY  
(REGISTERED), ALEXANDRA.**

**A CALL** (the sixth) of One pound on each contributing share (new issue) has been duly made, payable at the Union Bank, Alexandria, on or before Wednesday the 10th day of July next.

Alexandria, 26th June 1872.

No. 2893 A. G. MOON, Manager.

**BISHOP'S TRIBUTE QUARTZ MINING COMPANY  
No. 1 NORTH, NEW HOMEWARD BOUND, BUNIN-  
YONG ESTATE (NO LIABILITY), SCOTCHMAN'S.**

**NOTICE.**—A Call (the third) of Ten shillings per share has been made on the capital of the above company, due and payable to the manager of the company, at the company's office, at Scotchman's, on Wednesday the 10th July 1872.

Scotchman's, July 1872.

No. 2870 JOHN McMANUS, Manager.

**MONK GOLD MINING COMPANY (LIMITED),  
CHEWTON.**

**I HEREBY** give notice that a call, the second (2), of a Halfpenny per share on the capital of the company has been made, and the same is due and payable to me on or before Wednesday the 10th July 1872.

Main street, Chewton, 25th June 1872.

No. 2871 JOHN LUMB, Manager.

**ANDERSON'S FREEHOLD GOLD MINING COMPANY  
(NO LIABILITY).**

**NOTICE.**—A Call (the sixth) of Two shillings per share on the capital of the company has been made, due and payable at the office of the company, on Wednesday, 10th July 1872.

Searsdale, 2nd July 1872.

No. 2872 JOHN P. ROBERTS, Manager.

**LEWIS'S AMALGAMATED SEBASTOPOL REEF  
QUARTZ MINING COMPANY (NO LIABILITY),  
LADY GULLY, CASTLEMAINE.**

**NOTICE** is hereby given that a Call (the sixth) of Threepence per share has been made on the uncalled capital of the above company, now due and payable at the office of the company, Barker street, Castlemaine, on or before Wednesday the 10th July 1872.

No. 2874 ARTHUR H. WALTERS, Manager.

**DAPHNE QUARTZ MINING COMPANY (REGISTERED) FRYERS.**

A CALL (the thirteenth) of Sixpence per share has been made on the uncalled capital of the above company, now due and payable at the office of the company, Barker street, Castlemaine, on or before Wednesday the 10th July 1872.  
No. 2873 ARTHUR H. WALTERS.

**CHEWTON UNITED QUARTZ GOLD MINING COMPANY (REGISTERED), RED HILL, CHEWTON.**

NOTICE.—The eighth Call of Sixpence per share has been made on the capital of the company, due and payable on or before the 18th day of July 1872.  
Lyttleton street, Castlemaine, 1st July 1872.  
No. 2875 E. A. HARRISON, Manager.

**BESWICK GOLD MINING COMPANY (REGISTERED), CASTLEMAINE.**

NOTICE.—A Call (the fifth) of One halfpenny per share has been duly made on the capital of the above company, due and payable at the company's office, Castlemaine, on or before 10th July 1872.  
No. 2876 A. CALLAWAY, Manager.

**WHEEL FRIENDSHIP GOLD MINING COMPANY (LIMITED), CAMPBELL'S CREEK.**

A CALL (the fifth) of One halfpenny per share on the capital of the company, has been made, due and payable to me at my office, Barker street, Castlemaine, on or before Wednesday, 10th July 1872.  
No. 2877 H. W. GREEN, Manager.

**WORKING MINERS' GOLD MINING COMPANY (REGISTERED), SEBASTOPOUL REEF.**

A CALL (the sixth) of One halfpenny per share on the uncalled capital of the company has been made, due and payable at my office, Barker street, Castlemaine, on or before Wednesday, 10th July 1872.  
No. 2878 H. W. GREEN, Manager.

**WARREN'S ROAD RESERVE QUARTZ GOLD MINING COMPANY, (LIMITED).**

NOTICE.—A Call (the fifth) of One farthing per share on the capital of the above company has been made, due and payable on or before Wednesday the 10th July 1872, at the office of the company, Lyttleton street, Castlemaine.  
No. 2880 H. W. MILLS, Manager.

**GOLDEN FREEHOLD QUARTZ MINING COMPANY (NO LIABILITY), SCOTCHMAN'S.**

NOTICE is hereby given that a Call (the fifth) of Ten shillings per share has been made on the capital of the company, due and payable to the manager, at the office of the company, Scotchman's, on Wednesday the 10th day of July 1872.  
No. 2883 HENRY BROWNE, Manager.

**NORTH STAR QUARTZ MINING COMPANY (LIMITED), DAYLESFORD.**

A CALL of Threepence per share has been made due and payable at the office of the company, Vincent street, Daylesford, on Wednesday the 10th July 1872.  
No. 2884 ANDREW CROSS, Manager.

**GERMAN GULLY QUARTZ MINING COMPANY (LIMITED), HEPBURN.**

A CALL of One penny has been made, due and payable at the office of the company, Vincent street, Daylesford, on Wednesday the 10th July 1872.  
No. 2885 ANDREW CROSS, Manager.

**ARGUS UNITED NO. 1 TRIBUTE QUARTZ MINING COMPANY (LIMITED).**

NOTICE.—A Call (the fifth) of Sixpence per share has been made on the capital of the above company, payable at the company's office, on Wednesday the 10th July 1872.  
No. 2886 JOSEPH BECKETT, Manager.

**COSMOPOLITAN QUARTZ MINING COMPANY (LIMITED), DAYLESFORD.**

A CALL of One penny per share has been made, due and payable at the office of the company, Vincent street, Daylesford, on Wednesday the 10th July 1872.  
No. 2887 ANDREW CROSS, Manager.

**HUNT'S GOLD MINING TRIBUTE COMPANY (LIMITED), GAFFNEY'S CREEK.**

A CALL (the fifth) of One penny per share on the capital of the company has been made, due and payable at the company's office, Gaffney's Creek, on or before Wednesday the 10th day of July 1872.  
27th June 1872.  
No. 2889 L. W. CHUBB, Manager.

**NORTH PARK MINING COMPANY (NO-LIABILITY), BALLARAT.**

CALL, the twenty-fourth (24th), of One (1) shilling per share has been made, due and payable at No. eight (8) Chamber of Commerce, on or before Wednesday tenth (10th) July.  
No. 2891 JOHN PALMER, Manager.

**SANDHURST & BELL ROCK QUARTZ MINING COMPANY (LIMITED).**

AN Extraordinary Meeting will be held at Phair's Hotel, Collins street, on the evening of Tuesday, 16th July, at Half-past Seven, to adopt rules and regulations.  
No. 2639 A. W. OAKLEY, Manager.

**AJAX GOLD MINING COMPANY (REGISTERED), ALEXANDRA.**

AN Extraordinary Meeting of the company will be held at the office, Queen Insurance Buildings, Queen street, Melbourne, on Monday 15th July 1872, at Three p.m.  
Business: To sanction the increase of capital by the issue of new shares, to be of such number and to be allotted as shareholders at such meeting shall determine.  
To make and alter rules.  
No. 2680 J. K. BICKERTON, Manager.

**GOLDEN FLEECE GOLD MINING COMPANY (NO LIABILITY).**

NOTICE is hereby given that on Saturday the 20th day of July 1872, at the hour of Four p.m., at the office of the above company, Walhalla, an Extraordinary Meeting of the Shareholders in the Golden Fleece Gold Mining Company (no liability) will be held to transact the following business:—

1. To increase the capital of the said company.
2. To determine the number of the directors of the said company, and the persons who are to be the directors of the said company.
3. To adopt and make rules for the management and purposes of the said company consistent with the Mining Companies Act 1871.
4. To empower the directors to sell, mortgage, or otherwise dispose of the company's property.  
Dated this 28th day of June 1872.

No. 2756 M. S. MONTEAGRESTI, Manager.

**NO. 2 NEW FEAR-NOT TRIBUTE COMPANY (LIMITED).**

THE First Half-yearly Meeting of the above company will be held on Monday, 8th July 1872, at the Manchester Hotel, Daylesford, at Eight o'clock p.m.  
No. 2814 J. MAGUIRE, Manager.

**LOTHAIR EXTENDED GOLD MINING COMPANY (NO LIABILITY), CLUNES.**

NOTICE is hereby given, that an Extraordinary Meeting of the shareholders in the above company will be held at Scott's Hotel, Collins street west, Melbourne, on Tuesday 16th July, at Four o'clock p.m.

Business: 1st. To empower the directors at any time previous to the next annual meeting to borrow any sum of money not exceeding £2000, should they deem the same necessary, and to secure the repayment of such amount, and the interest thereon, by a mortgage of the claim and plant of the company or any portion thereof.  
2nd. To alter the 60th rule in the rules of the company, in order that the directors may have power, should they consider it necessary, to make calls not exceeding the sum of sixpence per share, in lieu of threepence per share, as in such rule made and provided.

ALFRED MORRIS, Manager.  
84 Collins street west, 29th June 1872. No. 2827

**TRUNK LEAD GOLD MINING COMPANY (REGISTERED), HADDON.**

NOTICE is hereby given that an Extraordinary Meeting of the Shareholders in the above company will be held at Laverot's Hotel, Newtown, Scarsdale, on Friday the 26th day of July instant, at the hour of Four o'clock p.m.

Business: To authorise the directors to borrow money, and to secure the repayment thereof, with interest thereon, by a bill of sale over the mining plant and chattels of the company and a mortgage over its mining tenement, and to affix the seal of the company thereto and to all other instruments necessary to secure the money so borrowed.  
Dated the 3rd day of July 1872.

RICHARD ROGERS, Manager.  
N.B.—All shareholders are requested to attend or send a proxy. No. 2828

**CENTRAL ENERGETIC FREEHOLD GOLD MINING COMPANY (REGISTERED), LAURISTON.**

AN Extraordinary Meeting of the above company will be held at Alexander's Hotel, Piper street, Kyneton, on Wednesday, the 24th day of July 1872, at Four p.m.

- Business:
1. To increase the capital of the company.
  2. To revise and alter the rules of the company.

By order of the Directors,  
No. 2829 F. T. LAVENDER, Manager.

**NO. 1 AND 2 NORTH SPECIMEN REEF QUARTZ MINING COMPANY (LIMITED).**

AN Extraordinary Meeting of the above company will be held at the office, Perkins street, Jamieson, on Friday the 19th day of July 1872, at Four o'clock p.m.

Business: To adopt rules, appoint directors, auditors, and manager.  
No. 2831 H. C. GENESTE, Manager.

**ENERGETIC QUARTZ AND ALLUVIAL GOLD MINING COMPANY (REGISTERED), LAURISTON.**

**A**N Extraordinary Meeting of the above company will be held at Alexander's Hotel, Piper street, Kyneton, on Wednesday, the 24th day of July, at Four p.m.

- Business:
1. To increase the capital of the company.
  2. To authorise the directors to let portions of the mine on tribute.
  3. To alter and amend the rules of the company.
  4. To authorise the directors to make a call to pay off existing liabilities.

Kyneton, 2nd July 1872.  
(By order) **F. T. LAVENDER,**  
Manager.  
No. 2830

**NO. 1, 2, 3, AND 4 SOUTH SPECIMEN REEF, QUARTZ MINING COMPANY (LIMITED).**

**A**N Extraordinary Meeting of the above company will be held at the office, Perkins street, Jamieson, on Friday the 19th day of July 1872, at Four o'clock p.m.

Business: To adopt rules, appoint directors, auditors, and manager.  
No. 2832 **H. C. GENESTE,** Manager.

**THE EXTENDED SPECIMEN REEF QUARTZ MINING COMPANY (LIMITED).**

**A**N Extraordinary Meeting of the above company will be held at the office, Perkins street, Jamieson, on Friday the 19th day of July 1872, at Four o'clock p.m.

Business: To adopt rules appoint directors, auditors, and manager.  
No. 2833 **H. C. GENESTE,** Manager.

**U. T. CREEK ALLUVIAL GOLD MINING COMPANY (REGISTERED), ALEXANDRA.**

**T**HE First Half-yearly General Meeting of the shareholders of the above company will be held at the company's office, Alexandra, on Friday the 12th day of July 1872, at Seven p.m.

Business: To elect directors and auditors, to receive balance-sheet, accounts, report, and such other business as may be brought forward.  
Alexandra, 18th June 1872.  
No. 2895 **A. G. MOON,** Manager.

**COSTERFIELD GOLD AND ANTIMONY MINING COMPANY (REGISTERED).**

ASSETS.	
Uncalled capital	8,000 0 0
Mine and plant, cost price	23,106 3 2
Shares held in trust for the company	100 0 0
Antimony ore shipped	8,000 0 0
Antimony ore ready for shipment	1,000 0 0
Cash in Bank of Victoria	175 7 8

LIABILITIES—Nil.  
Ballarat, 3rd July 1872.  
No. 2850 **THOMAS LANG,** Manager.

**LORD CLYDE GOLD MINING COMPANY (REGISTERED), HAVELOCK.**

ASSETS.	
By Uncalled capital	£8,550 0 0
Unpaid calls	790 0 0
Machinery and plant	2,500 0 0
	£11,840 0 0

LIABILITIES.	
Overdraft L. C. Bank	£706 13 9
Sundry accounts	50 0 0
Balance	11,083 6 3
	£11,840 0 0

No. 2867 **F. & O. E. FREDK. T. OUTTRIM,** Manager.

**GOLDEN POINT AND WEXFORD MINING COMPANY (LIMITED).**

**M**ESSRS. Dodd and Grieve (by their Mr. Dodd) will sell by public auction, at their rooms, Main street, Stawell, on Saturday, 13th July 1872, the following shares, forfeited for non-payment of first call of 1d. per share:—

624 shares, Nos. 3277 to 3900	312 shares, Nos. 7279 to 7590
222 " " 8839 to 9060	156 " " 9145 to 9300
42 " " 9457 to 9498	624 " " 10591 to 11214
156 " " 9967 to 10122	78 " " 11527 to 11604
168 " " 11917 to 12084	233 " " 17603 to 17835
156 " " 5563 to 5718	117 " " 19470 to 19580
60 " " 21166 to 21225	

No. 2835 **E. J. BENNETT, Jr.,** Manager.

**AUSTRALIAN UNITED TRIBUTE No. 1 COMPANY (LIMITED).**

**M**R. C. C. WHITE will sell by public auction, on Saturday the 13th of July next, at Half-past Two p.m., at the Victoria Hotel, Sandhurst, the undermentioned shares in the above company for non-payment of second call of One penny per share.—Distinctive Nos. 3501 to 4250, 5501 to 5750, 7501 to 7750, 17751 to 18000, 8001 to 8250, 28751 to 24000.

No. 2837 **LUDWIG SCHOLTZ,** Manager.

**NORTH STAR QUARTZ MINING COMPANY (LIMITED), DAYLESFORD.**

**S**HARES on which the second call remains unpaid will be sold at Bleackley's Hotel, Daylesford, on Saturday, fourteenth (14th) July, Twelve (12) noon.  
No. 2834 **ANDREW CROSS,** Manager.

**CATHERINE AND ST. MUNGO GOLD MINING COMPANY (LIMITED), SANDHURST.**

**T**HE undermentioned shares having been duly forfeited for non-payment of call, will be sold by public auction, by Mann and Son, at the Victoria Hotel, Sandhurst, on Saturday the 13th day of July 1872, unless the call, with expenses, be previously paid:—

John Hancock	11002 to 13167	2166
Patrick O'Brien	9669 to 10668	1000
James Lester	18168 to 15533	2166
Thomas Corbett	20224 to 22836	2653
William Rintoul	22857 to 23578	722
Frederick C. Motteram	23829 to 24300	472
Joseph Ellis	24301 to 24800	500

No. 2836 **JOHN CARDEN,** Manager.

**CHRISTMAS AND POSSUM UNITED TRIBUTE COMPANY (LIMITED).**

**T**HE following shares, forfeited for non-payment of the second call, will be sold by public auction, on Saturday, 13th July, unless the call and expenses are paid on or before Friday, 12th July:—5501 to 6000, 9301 to 9800, 18501 to 19000, 22001 to 22500, 1 to 1000, 4501 to 5500, 23501 to 24000, 6001 to 6500.  
No. 2838 **JOSHUA P. GRAY,** Manager.

**HARRISON REDAN TRIBUTE COMPANY (LIMITED).**

**T**HE following shares will be sold by auction at the Victoria Hotel, Sandhurst, on Saturday, 13th July 1872, at Four p.m., for non-payment of call, unless call and expenses are previously paid:—

Martin Carlton	500 shares	2001-2500
Patrick Lynch	200 "	13201-13400
S. A. Wheaton	1000 "	14701-15200, 10051-10550
John Turner	300 "	2501-2600, 1401-1600
A. Cleve	150 "	19501-19600, 3851-3900
G. H. Varcoe	100 "	12101-12200

No. 2839 **C. J. BROWN,** Manager.

**BEAUMONT'S COMPANY (LIMITED).**

**T**HE undermentioned shares will be sold by public auction, at the Victoria Hotel, Sandhurst, on Saturday, 13th July 1872, for non-payment of the first call, unless the call, with expenses, be previously paid:—

Nos. 9001 to 12200, 15401 to 17000, 18601 to 20200, 21801 to 23000, 23401 to 24000.

No. 2840 **CHARLES QUIN,** Manager.

**BIG STAFFORD TRIBUTE GOLD MINING COMPANY (LIMITED).**

**T**HE following shares in the above company will be sold by public auction by Messrs. Mann and Son, on Saturday, 13th instant, unless the call due thereon and expenses be paid previously:—

Distinctive Numbers.		
From 1 to 500	From 8001 to 8500	From 14501 to 15000
" 3001 to 4000	" 10001 to 10500	" 15001 to 15500
" 5001 to 5500	" 9501 to 10000	" 15501 to 16000
" 5501 to 6000	" 10501 to 11000	" 17501 to 18000
" 6501 to 7000	" 11001 to 11500	" 21501 to 22000
" 6001 to 6500	" 12001 to 12500	" 22001 to 22500
" 7001 to 7500	" 12501 to 13000	" 23501 to 24000
" 7501 to 8000		

Sandhurst, 3rd July 1872.  
No. 2841 **ALFRED MIDGLEY,** Manager.

**PRINCESS LOUISE GOLD MINING COMPANY (LIMITED), NAPOLEON.**

**N**OTICE.—All shares in arrears of the fifth call of Sixpence per share will be sold by public auction at the Unicorn Passage, on Saturday the 13th July 1872, at Twelve o'clock noon.

No. 2842 **G. R. FARLOW.**

**NEW MOON TRIBUTE QUARTZ MINING COMPANY (NO LIABILITY), GROWLER'S CREEK, NEAR BRIGHT.**

**N**OTICE.—Eight hundred shares, Nos. 2001 to 2200, 3001 to 3600, in above-named company, forfeited by non-payment of third call, due 12th June last, will be sold by public auction, at Twelve o'clock noon, Friday, 19th instant, by Messrs. Gemmell, Tucker, and Co., at their rooms, Collins street west, unless the call, together with expenses, is previously paid.

Melbourne, 3rd July 1872.  
No. 2843 **GEO. T. WYLEIGH,** Manager.

**STANDARD GOLD MINING COMPANY (REGISTERED), CAMPBELL'S CREEK.**

**N**OTICE is hereby given that the undermentioned forfeited shares in the above company will be sold by public auction, by Mr. Jackson, at the Corner Hotel, Castlemaine, on Saturday the 6th day of July 1872, at Four o'clock p.m., for non-payment of the 4th and 5th calls:—

Nos. 3601 to 4000, 7601 to 7800, 3201 to 3300, 8101 to 8200, 10801 to 11200, 8501 to 3550, 7801 to 8000, 1601 to 1800, 1901 to 2000, 2101 to 2200, 2501 to 2600, 2701 to 2900, 9601 to 10000, 8201 to 8800, 4801 to 5200, 4001 to 4800, 3301 to 3500, 6101 to 6200, 2901 to 3000, 10501 to 10800, 2401 to 2700.

No. 2848 **J. H. DICKINSON,** Manager.

**THE BRANDENBURG QUARTZ MINING COMPANY (LIMITED), MALMSBURY.**

THE undermentioned shares, forfeited for non-payment of number 3 call, will be sold by public auction, on the 13th July 1872, at the Junction Hotel, Kyneton, at Three o'clock:—

M. Maher, 201 to 400; James Rennick, 12,200 to 12,300; A. Ryan, 600 to 800; H. McDonald, 1001 to 1400; C. E. Jordan, 15,001 to 15,100; J. Dunstan, 1801 to 2000; J. Maher, 13,001 to 13,100; J. Drow, 18,401 to 18,500; J. Laing, jun., 20,601 to 20,800; J. Milvain, 2601 to 2800; T. Young, 11,501 to 11,800; Mrs. Milvain, 7001 to 7200; J. McGrane, 11,801 to 11,900; Burton, 14,001 to 14,200; W. Burnett, 3401 to 3600; Roper, 19,001 to 19,200; W. Rowe, 3600 to 3800; M. Keating, 20,101 to 20,200, 20,501 to 20,600, 11,901 to 12,000, 13,101 to 13,200, 21,401 to 21,500; M. K. Beveridge, 4201 to 4250; E. King, 23,401 to 23,450, 23,501 to 23,550; M. Coghlin, 12,801 to 13,000; Darlington, 17,001 to 17,200; Ballantyne, 6001 to 6050; G. Milledge, 6201 to 6400; Southwell, 14,901 to 15,000, 10,301 to 10,400; James McDonald, 1601 to 1800; R. Kidd, 21,201 to 21,300; James Murray, 9801 to 9825, 21,701 to 21,725, 16,901 to 17,000, 10,201 to 10,300; J. Dover, 20,651 to 20,100, 12,301 to 12,350; N. Brokenshire, 16,801 to 16,900; J. Laing, sen., 2401 to 2450.  
No. 2844 J. H. K. BUSCOMBE, Manager.

**HADDON GREAT EXTENDED GOLD MINING COMPANY (NO LIABILITY).**

T. W. ADAMS will sell by auction, at the Corner, Ballarat, forfeited shares for non-payment of fourth call, Saturday, thirteenth (13th) day of July.  
No. 2845 H. B. FORSTER, Manager.

**SOUTH TEMPERANCE QUARTZ MINING COMPANY (NO LIABILITY).**

T. W. ADAMS will sell by auction, at the Corner, Ballarat, forfeited shares for non-payment of second call, Saturday, thirteenth (13th) day of July.  
No. 2846 H. B. FORSTER, Manager.

**NEW NORTH CROWN NIMROD GOLD MINING COMPANY (LIMITED), CHEWTON.**

NOTICE is hereby given that all the forfeited shares in the above company will be sold by public auction, by Mr. W. Jackson, at the Corner Hotel, Castlemaine, on Saturday the 6th of July 1872, unless all calls, together with all expenses, are paid thereon.  
No. 2847 J. H. DICKINSON, Manager.

**WONDERFUL REEF QUARTZ MINING COMPANY (LIMITED), DAYLESFORD.**

NOTICE.—The under-mentioned shares, forfeited for the non-payment of the second call of One shilling, will be sold by public auction by Mr. Geo. Patterson, at Bleackley's Commercial Hotel, Daylesford, on Saturday the 6th day of July 1872, at Noon, unless such call, with expenses, shall have been previously paid.

J. K. Collins, 451-600; F. Lee, 751-788; J. Barton, 2552-2626, 2888, 2889; John Steel, 2890-3339, 3340-3414, 3415-3483, 3565-3750.  
No. 2849 JOSEPH BECKETT, Manager.

**UNITED DROVER'S REEF GOLD MINING COMPANY (LIMITED), SANDHURST.**

ALL shares in the above company on which the first call is not paid are forfeited, and will be sold by auction, at the Victoria Hotel, on Saturday 13th July, at half past Two o'clock.  
No. 2868 W. NEWEY, Manager.

**MOORE'S GOLDEN FLEECE TRIBUTE COMPANY (REGISTERED).**

SATURDAY, 13TH JULY 1872.

MANN and SON will sell by auction as above, at the Victoria Hotel, Sandhurst, at Four p.m., the following shares in the above-mentioned company unless all calls and expenses are previously paid:—

1000	...	A. E. Brown	...	2001	to	3000
1000	...	C. Lempriere	...	3001	"	4000
1000	...	J. Findlason	...	10001	"	11000
500	...	H. Gurney	...	17501	"	18000
200	...	H. Gurney	...	18501	"	18700
600	...	H. Gurney	...	19101	"	19700
200	...	H. Gurney	...	19801	"	20000
500	...	J. Iveson	...	23001	"	23500

No. 2869 S. E. IVESON, Manager.

**NORTH GREEN VALLEY GOLD MINING COMPANY (LIMITED) GREEN VALLEY, CASTLEMAINE.**

NOTICE.—All shares in the above company, from 1 to 27,000 inclusive, the first call on which remains unpaid, will be sold by public auction, on Saturday 13th July instant, at the Corner Hotel, Castlemaine, at Four o'clock p.m., unless said call shall have been previously paid.  
No. 2879 H. W. GREEN, Manager.

**WARREN'S ROAD RESERVE QUARTZ GOLD MINING COMPANY (LIMITED).**

NOTICE.—All Shares, numbered from 1 to 24,000, except those on which the 4th call of one farthing per share shall have been paid, will be sold by public auction, at the Corner Hotel, Castlemaine, on Saturday 13th July 1872, at Four o'clock p.m.  
No. 2881 H. W. MILLS.

**HUNT'S GOLD MINING TRIBUTE COMPANY (LIMITED), GAFFNEY'S CREEK.**

NOTICE.—All shares on which the fourth call and expenses are not previously paid will be sold at public auction by W. H. Curteis, at Wood's Point, on Thursday the 18th July 1872.

No. 2888 L. W. CHUBB, Manager.

**SOVEREIGN MINING COMPANY (NO LIABILITY), BALLARAT.**

NOTICE.—All shares forfeited for third call, will be sold at Unicorn Passage, Ballarat, at Twelve (12) o'clock, Monday, fifteenth of July instant.

No. 2890 JOSEPH CURTHOYS, Manager.

**SOUTH UNITED MINERS' GOLD MINING COMPANY (LIMITED).**

NOTICE is hereby given that the name of the manager of the South United Miners' Gold Mining Company (limited) is George Northwood Oakley.

The common seal of the company was affixed hereto in the presence of—

J. P. MACDONALD,  
H. A. CRAWFORD,  
Directors.

No. 2735

**SOUTH UNITED MINERS' GOLD MINING COMPANY (LIMITED).**

NOTICE is hereby given that the registered office of the South United Miners' Gold Mining Company (limited) is at 49 Collins street west, Melbourne.

The common seal of the company was affixed hereto in the presence of—

J. P. MACDONALD,  
H. A. CRAWFORD,  
Directors.

No. 2736

**NORTH UNITED MINERS' GOLD MINING COMPANY (LIMITED).**

NOTICE is hereby given that the registered office of the North United Miners' Gold Mining Company (limited) is at 49 Collins street west, Melbourne.

The common seal of the company was affixed hereto in the presence of—

J. P. MACDONALD,  
H. A. CRAWFORD,  
Directors.

No. 2738

**NORTH UNITED MINERS' GOLD MINING COMPANY (LIMITED).**

NOTICE is hereby given that the name of the manager of the North United Miners' Gold Mining Company (limited) is George Northwood Oakley.

The common seal of the company was affixed hereto in the presence of—

J. P. MACDONALD,  
H. A. CRAWFORD,  
Directors.

No. 2739

**HAMPTON COURT QUARTZ MINING COMPANY (LIMITED).**

NOTICE is hereby given that the name of the manager of the Hampton Court Quartz Mining Company (limited) is Alexander Bell.

Given under the common seal of the company this 29th day of June 1872.

WM. GRANT,  
MORGAN DAVIS,  
Directors.

No. 2746

**HAMPTON COURT QUARTZ MINING COMPANY (LIMITED).**

NOTICE is hereby given that the registered office of the Hampton Court Quartz Mining Company (limited) is situated at the Cosmopolitan Chambers, Walhalla.

Given under the common seal of the company this 29th day of June 1872.

WM. GRANT,  
MORGAN DAVIS,  
Directors.

No. 2747

**ROYAL MEATH GOLD MINING COMPANY (LIMITED).**

NOTICE is hereby given that the name of the manager of the Royal Meath Gold Mining Company (limited) is Alexander Bell.

Given under the common seal of the company this 22nd day of June 1872.

W. PARKER,  
WM. DOLAN,  
Directors.

No. 2749

**ROYAL MEATH GOLD MINING COMPANY (LIMITED).**

NOTICE is hereby given that the registered office of the Royal Meath Gold Mining Company (limited), is situated at the Cosmopolitan Chambers, Walhalla.

Given under the common seal of the company this 22nd day of June 1872.

W. PARKER,  
WM. DOLAN,  
Directors.

No. 2751

**BISMARCK UNITED QUARTZ MINING COMPANY (LIMITED).**

NOTICE is hereby given that the registered office of the Bismark United Quartz Mining Company (limited) is situated at the Cosmopolitan Chambers, Walhalla.  
Given under the common seal of the company this 29th day of June 1872.

E. H. A. RICHARDSON,  
JAMES BROWN,  
Directors.

No. 2752

**BISMARCK UNITED QUARTZ MINING COMPANY (LIMITED).**

NOTICE is hereby given that the name of the manager of the Bismark United Quartz Mining Company (limited) is Alexander Bell.  
Given under the common seal of the company this 29th day of June 1872.

E. H. A. RICHARDSON,  
JAMES BROWN,  
Directors.

No. 2753

**SOUTH LANCASHIRE GOLD MINING COMPANY (LIMITED).**

NOTICE.—The registered office of the above company is situated at No. 14, top floor, Bee-hive Chambers, Pall Mall, Sandhurst.  
Given under the company's seal this 2nd day of July 1872.

CHAS. SCHRODER,  
FREDK. CUNNINGHAM,  
Directors.

No. 2851

THOMAS SIMPSON, Manager.

**GOLDEN FLEECE GOLD MINING COMPANY (LIMITED).**

WE, the undersigned, being two of the directors of the Golden Fleece Gold Mining Company (limited), hereby certify that John Small is the manager of the above company.  
Given under our hands this 27th day of June 1872.

ROBERT McDONALD,  
JOHN R. GARRICK,  
Directors.

No. 2852

JOHN SMALL, Manager.

**GOLDEN FLEECE GOLD MINING COMPANY (LIMITED).**

WE, the undersigned, being two of the directors of the Golden Fleece Gold Mining Company (limited), hereby certify that the registered office of the above company is at No. 3 Morrison's Buildings, Hargreave's street, Sandhurst.  
Given under our hands this 27th day of June 1872.

ROBERT McDONALD,  
JOHN R. GARRICK,  
Directors.

No. 2853

JOHN SMALL, Manager.

**BEAUMONTS COMPANY (LIMITED).**

NOTICE.—The registered office of the above company is situated at Nos. 4 and 5 Victoria Chambers, Sandhurst, and the name of the manager is Charles Quin.

JOSEPH BEAUMONT,  
RICHARD PARKER,  
JOHN PATTERSON,  
THOS FROST,  
Directors.

No. 2854

**CENTRAL COMET TRIBUTE COMPANY (LIMITED).**

NOTICE is hereby given that the registered office of the Central Comet Tribute Company (limited), Redan Hill, Bendigo, has been removed from Post Office Chambers, Sandhurst, to Beehive Chambers, Sandhurst.  
Sandhurst, 2nd July 1872.

GEORGE BELL,  
ROBERT ALDRIDGE,  
Directors.

To the Registrar-General of the Colony of Victoria, Melbourne.

No. 2855

**GREAT SOUTH WELCOME HOME TRIBUTE COMPANY (LIMITED).**

WE the undersigned, being two of the directors of the Great South Welcome Home Tribute Company (limited), do hereby certify that Stephen Dalton is the manager of the said company.  
Given under our hands and the common seal of the company this 3rd July A.D. 1872.

WILLIAM WEBBER,  
WILLIAM WILSON,  
Directors.

No. 2856

**DENMARK CONSOLS TRIBUTE COMPANY (LIMITED), NEW ZEALAND REEF, BENDIGO.**

NOTICE.—The registered office of the above company is situated at No. 14, top floor, Beehive Chambers, Pall Mall, Sandhurst.  
Given under the company's seal this 2nd day of July 1872.

W. S. MEDLICOTT,  
M. W. BENT,  
Directors.

No. 2857

THOMAS SIMPSON, Manager.

**NEWBERRY INDEFATIGABLE QUARTZ MINING COMPANY (LIMITED).**

NOTICE.—The registered office of the above company is situated at No. 14, top floor, Beehive Chambers, Pall Mall, Sandhurst.

Given under the company's seal this 2nd day of July 1872.

WM. SIMPSON,  
WILLIAM SWALLING,  
Directors.

No. 2858

THOMAS SIMPSON, Manager.

**HOPE TRIBUTE EAST VICTORIA HILL COMPANY (REGISTERED).**

WE, the undersigned directors of the Hope Tribute East Victoria Hill Company (registered), hereby certify that we have this day appointed Mr. Charles Oscar Bruhn of Sandhurst, to act as Manager of the company above named *vide* Ludwig Scholtz resigned.  
Dated at Sandhurst this 28th day of June 1872.

JOHN v. ALLEWÖRDEN,  
FRANZ HIMSTEDT,  
FRANZ SCHMIDT,  
Directors.

No. 2859

**WEST GRAND TRUNK QUARTZ MINING COMPANY (LIMITED).**

I HEREBY certify that the West Grand Trunk Quartz Mining Company (limited), was registered at your office on the twenty-fifth day of June 1872.

The Registered Office of the Company is at Victoria Chambers, Sandhurst, and the name of the Registered Manager is Charles Medcalf.  
Dated this 27th day of June 1872.

(Signed) HENRY JOHN ROBINSON,  
RICHARD ATKINS,  
Directors.  
CHAS. MEDCALF, Manager.

To the Registrar-General of the Colony of Victoria.

No. 2860

**Insolvency Notices.**

*Insolvency Statute 1871.—In the Court of Insolvency.*

In the Estate of GEORGE PARKER, Ballarat, bootmaker.  
A DIVIDEND will be payable at my office, on and after the 8th July, to creditors who have proved.  
Geelong, 28th June 1872.

No. 2731

JAMES SIMSON, Assignee.

*The Insolvency Statute 1871.—In the Court of Insolvency.*

In the Estate of RICHARD KENNEDY, Hamilton, grocer.  
A DIVIDEND will be payable at my office, on and after the 8th July, to creditors who have proved.  
Geelong, 28th June 1872.

No. 2732

JAMES SIMSON, Assignee.

*In the Court of Insolvency, Ballarat District.—The Insolvency Statute 1871.*

In the matter of an extraordinary resolution for liquidation by arrangement of the affairs of THOMAS ADAMS HALE WORKMAN and ALFRED NELLTHORP, of Ballarat, iron-mongers, trading as "The Melbourne Hardware Company."

NOTICE is hereby given that all creditors in the above estate are hereby required forthwith to send to Mr. John Whitney, of Swanston street, Melbourne, the trustee under the above liquidation, particulars of their debts or claims against the said estate, with their names and addresses, to enable the trustee to proceed to the declaration of a dividend.  
Dated this 28th day of June 1872.

J. WHITNEY,  
Geo. Godfrey, 31 Collins street west, Melbourne, solicitor for trustee.  
No. 2862

*In the Court of Insolvency, Melbourne District.—The Insolvency Statute 1871.*

In the matter of PHILIP PHILLIPS, of Bourke street east, in the city of Melbourne, in the colony of Victoria, clothier.

NOTICE is hereby given that the appointment of Joseph Aarons, of No. 6 Collins street east, in the city of Melbourne, in the colony of Victoria, accountant and trade assignee, to fill the office of trustee of the property of the above-named Philip Phillips, has been, by order of the Insolvent Court at Melbourne, dated the 2nd day of July instant, duly confirmed.  
Dated this 3rd day of July A.D. 1872.

GEO. GODFREY,  
31 Collins street west, Melbourne,  
Solicitor for the said Joseph Aarons.

No. 2863

**Impoundings.**

**BACCHUS MARSH.**—Impounded at Bacchus Marsh.

1 bay mare, black points, white stripe in face, no visible brand  
1 bay filly foal, progeny of above, white stripe in face  
1 bay colt, draught, PH near shoulder, white stripe in face  
If not claimed and expenses paid, to be sold on 31st July 1872.

4/

WM. ANDERSON,  
Poundkeeper.

**BAINSDALE.**—Impounded at Bairnsdale, 26th May 1872, by Herdsman of Common.

1 bay mare, HII near shoulder, 2 near thigh, and like heifer near neck

On 10th June, by Mr. Edmund Desailey.

1 chesnut horse, HO near shoulder

1 black horse, JJ near shoulder  
If not claimed and expenses paid, to be sold on 17th July 1872.

CHAS. C. KERR,  
Poundkeeper.

6/

**BALLAN.**—Impounded at Ballan, 29th June 1872.

183. Bay horse, blaze, white spots on back, hind feet white, both ears marked, chain and bell on neck, S near shoulder

184. Grey horse, draught, like JJ near shoulder

On 1st July.

185. Bay mare, star, no visible brand  
If not claimed and expenses paid, to be sold on 31st July 1872.

SY. COOPER,  
Poundkeeper.

5/6

**BANNOCKBURN.**—Impounded at Bannockburn Shire Pound, Leigh Road, 26th June 1872, by R. C. Hope, junr., Esq.—Trespass 6d. each.

359 and 360. Two red and white heifer calves

361. Spotted steer calf.—No visible brands on either

Escaped black pony, T near shoulder, recovered  
If not claimed and expenses paid, to be sold on 24th July 1872.

JNO. KELLY,  
Poundkeeper.

5/

**BENALLA.**—Impounded at Benalla, 26th June 1872.—Trespass 3d.

194. Chesnut gelding, blaze, four white legs, lame near fore foot, like SY over ITI near shoulder

If not claimed and expenses paid, to be sold on 31st July 1872.

GEORGE LEARY,  
Poundkeeper.

4/

**BET-BET.**—Impounded at Bet-bet Shire Pound.

229. Chesnut mare, IC or IO off neck

232. Bay mare, running star, like MN conjoined near shoulder

233. Chesnut foal, progeny

234. Bay filly, star, no visible brand

If not claimed and expenses paid, to be sold on 31st July 1872.

THOMAS LAWSON,  
Poundkeeper.

4/6

**BRAYBROOK.**—Impounded at Braybrook Shire Pound 26th June 1872.

96. Bay mare, near hind fetlock white, long tail, SS near shoulder

98. Brown horse, saddle marked, near hind fetlock white, H near shoulder, WG off shoulder

On 27th June.

99. Bay mare, medium draught, dark points, star, like ny off shoulder, like II near neck

100. Brown mare, star, like  $\frac{1}{2}$  off shoulder, like JA conjoined near shoulder

If not claimed and expenses paid, to be sold on 31st July 1872.

JOHN McDONALD,  
Poundkeeper.

9/

**BUNINYONG.**—Impounded at Buninyong Shire Pound 26th June 1872, by Samuel Bray.—Trespass 6d. each.

260. Red and white spotted heifer, off ear marked, off rump like  $\frac{1}{2}$  (the  $\frac{1}{2}$  conjoined)

261. Dun color and white spotted heifer, off ear marked, off rump like  $\frac{1}{2}$  (the  $\frac{1}{2}$  conjoined)

262. Red heifer, white on belly, tail, and legs, off ear marked, off rump like  $\frac{1}{2}$  (the  $\frac{1}{2}$  conjoined)

263. Red poley heifer, little white on tail, off ear marked, off rump like  $\frac{1}{2}$  (the  $\frac{1}{2}$  conjoined)

264. Red and white poley heifer, near ear marked, near rump like  $\frac{1}{2}$  (the  $\frac{1}{2}$  conjoined)

265. White and red poley heifer, off ear marked, off rump like  $\frac{1}{2}$  (the  $\frac{1}{2}$  conjoined)

266. Red heifer calf, little white on belly, no visible brands

267. Red heifer calf, speckled face, white belly, no visible brands

268. Red bull calf, little white on belly, no visible brands

On 27th June, by Neil Smith.—Trespass 6d. each.

269. Light-strawberry cow, off rump like I or JR

270. White cow, red ears, off rump like I or JR

271. White and red spotted cow, off rump like I or JR

272. Red cow, white on head, back, tail, belly, and legs, off rump like I or JR

273. White heifer, near rump II

274. Blue-strawberry heifer, no visible brands

275. Light-strawberry heifer, red ears, no visible brands

If not claimed and expenses paid, to be sold on 31st July 1872.

PATRICK DINNEEN,  
Poundkeeper.

18/6

**CAMPERDOWN.**—Impounded at Camperdown.

230. Red and white cow, notch near ear, M near rump  
If not claimed and expenses paid, to be sold on 31st July 1872.

ANDREW WALLS,  
Poundkeeper.

3/

**CHILTERN.**—Impounded at Chiltern, 21st June 1872.

324. Bay horse pony, white spot over off eye, hind fetlocks white, screwed, CI over TR near shoulder

On 1st July.

338. White horse, FI near shoulder, 4 near ribs

339. Brown or black cob mare, collar marked, W over illegible like 5 or S near shoulder, like  $\frac{2}{7}$  conjoined near saddle

340. Strawberry bull, red neck, near ear marked, G in circle off ribs

If not claimed and expenses paid, to be sold on 31st July 1872.

JOHN STRICKLAND,  
Poundkeeper.

7/

**COLERAINE.**—Impounded at Coleraine, 28th June 1872.—No trespass.

82. Chesnut mare, blaze, hind legs white, roan flanks, white spots under saddle, WM near shoulder, RM off shoulder

If not claimed and expenses paid, to be sold on 31st July 1872.

DAVID BARRY,  
Poundkeeper.

4/

**CRESWICK.**—Impounded at Creswick Shire Pound, 26th June, 1872.—Trespass 1s. 6d.

252. Roan or strawberry cow, like C near shoulder, JJ near ribs  
On 29th June.—Trespass 2s. each.

350. Bay mare, white down face, light breed, no visible brand

351. Bay mare, white face, blind off eye, like scar or bar over AD conjoined near shoulder, light breed

Same day.—Trespass 1s. each.

352. Chesnut mare, draught breed, white down face, dock tail, collar marked, blotch brands near shoulder, shod

353. Brown draught horse, star, near hind fetlock white, no visible brand, shod, old and poor

If not claimed and expenses paid, to be sold on 31st July 1872.

JAMES BUNYAN,  
Poundkeeper.

8/

**DENNINGTON.**—Impounded at Dennington Shire Pound, 27th June 1872, by John McKeller.

1 bay horse, star, blaze down face, white spot under saddle near side, black mane and tail, branded like K or R near

shoulder

1 black horse, shod all round, branded 77 near shoulder,  $\frac{1}{2}$  off

shoulder

If not claimed and expenses paid, to be sold on 31st July 1872.

HUGH CLIFFORD,  
Poundkeeper.

6/6

**ECHUCA.**—Impounded at Echuca, 26th June 1872, by R. H. Kinear.—Trespass 2s.

277. Red and white spotted bullock, cock horns, piece rope on neck, tip off off ear, blotch off ribs

On 29th June, by J. A. Anderson.—Trespass 6d. each.

287. Black cob horse, saddle marked,  $\frac{1}{2}$ W near shoulder

288. Chesnut mare, long tail, white face, saddle marked,  $\frac{1}{2}$  over J—near shoulder

If not claimed and expenses paid to be sold on 31st July 1872.

GEO. JAMESON,  
Poundkeeper.

6/

**GUILDFORD.**—Impounded at Guildford, by farmer Slatter

1 red yearling bull calf, no brand visible

1 red strawberry and white heifer calf, no brands visible

If not claimed and expenses paid, to be sold on 31st July 1872.

JAMES ELLIS,  
Poundkeeper.

3/6

**HAWTHORN.**—Impounded at Hawthorn, by Denis Delany.—Trespass 2s.

1 dark iron-grey mare, black points, W near shoulder, B or R near r.h.s, and like P near rump

By Michael Logan.—Trespass 2s.

1 brown mare, star and snip, JC near shoulder  
If not claimed and expenses paid, to be sold on 31st July 1872.

THOS. R. KENNEDY,  
Poundkeeper.

5/



**HEIDELBERG.**—Impounded at Heidelberg, 25th June 1872.

119. Grey mare, no brands, in foal  
 120. Chesnut mare, no brands visible, star  
 121. Bay mare, no brands, short tail, rope on neck  
 If not claimed and expenses paid, to be sold on 31st July 1872.

W. A. B. HACKETT,  
 Poundkeeper.

4/

**HUNTLY.**—Impounded at Huntly.

166. White and red cow, P off rump  
 167. White and red heifer, O off rump  
 168. Red and white cow, small white spots under both eyes, CC (tar brand) near flank, like T over like 5 near horn  
 169. Red and white heifer, no visible brand  
 170. Red and white cow, no visible brand  
 171. Red and white heifer, off horn turned back.  
 171. Red and white-spotted cow, bell and strap on neck, no visible brand  
 238. Black horse, white face, hind fetlock white, JR off shoulder  
 If not claimed and expenses paid, to be sold on 31st July 1872.

CHAS. JAS. BUSST,  
 Poundkeeper.

7/6

**INGLEWOOD.**—Impounded at Inglewood, 27th June 1872.—Trespass 6d. each.

118. Grey horse, collar marked, M over 3 over JHP near shoulder, ROTO over PEP off shoulder  
 119. Bay mare, small star, enlargement on near knee, white hind feet, NC near shoulder  
 120. Black mare, rope on neck, shod, AH near shoulder  
 121. Black horse, A over JL near shoulder  
 122. Black mare, running star, near fore and hind feet white, B over a small brand like writing capital G near shoulder  
 If not claimed and expenses paid, to be sold on 31st July 1872.

PHILIP DAWSON,  
 Poundkeeper.

7/

**KALKALO.**—Impounded at Kalkallo, 29th June 1872.

73. Black saddle horse, like D or O M off shoulder  
 If not claimed and expenses paid, to be sold on 31st July 1872.

W. B. GADD,  
 Poundkeeper.

3/4

**KEILOR.**—Impounded at Keilor Shire Pound, 1st July 1872, by order of the Council.—Trespass nil.

1451. Bay mare, black points, near fore and both hind feet white, star, slight snip, saddle mark, like P or part of R near shoulder faint, like W off shoulder  
 If not claimed and expenses paid, to be sold on 31st July 1872.

E. BONFIELD,  
 Poundkeeper.

4/6

## NOTICE.

**KEILOR.**—The following, advertised in *Government Gazette*, 28th June 1872, should be:—No. 1448, bay mare, black points, little white near hind heel, in foal, like J off cheek, 2, off rump. No. 1449, chesnut cob horse, silvery mane and tail, near hind foot white, small star and snip, like T off shoulder, off ear tipped.

E. BONFIELD,  
 Poundkeeper.

4/6

**KENSINGTON.**—Impounded at Kensington, 27th June 1872, by John Jennings, for Mr. W. Saunders.—Trespass and toll 3d.

999. Brown mare, star, shod on fore feet, in low condition, long rough coat, B off shoulder, faint brand or scar near shoulder  
 If not claimed and expenses paid, to be sold on 31st July 1872.

S. E. MÖLLER,  
 Poundkeeper.

5/

**LANDSBOROUGH.**—Impounded at Landsborough, 26th June 1872, by Alexander Cameron for Charles Williamson, Esq., DeCameron Station.—Trespass 9d.

- 1 bay horse, CW near shoulder, white spots under saddle  
 If not claimed and expenses paid, to be sold on 24th July 1872.

ROBERT MATHER,  
 Poundkeeper.

4/

**LINTON.**—Impounded at Linton, 27th June 1872.—Trespass 6d. each.

296. Dark-chesnut horse, light draught, star, white spot under saddle, Z near shoulder  
 297. Iron-grey mare, long tail, P in circle near shoulder  
 298. Chesnut horse foal, near hind foot white, no visible brands  
 299. Black mare, blind, shod on fore feet, NS near shoulder  
 If not claimed and expenses paid, to be sold on 31st July 1872.

S. MATHEWS,  
 Poundkeeper.

6/6

No. 40.—JULY 5, 1872.—3.

**MANSFIELD.**—Impounded at Mansfield, on 26th June 1872, by Mr. Wm. Collopy.—Trespass 6d each.

- 13 head of goats, various colors and sexes  
 If not claimed and expenses paid, to be sold on 24th July 1872.

H. P. DUNSTER,  
 Poundkeeper.

3/6

**MARONG.**—Impounded at Marong Shire Pound.

306. Red and white heifer, no visible brands  
 307. Red heifer, white on rump, belly, and tail, no visible brands  
 308. Yellow and white cow, no visible brands  
 311. Red and white heifer, no visible brands  
 312-314. Three red and white bull calves, no visible brands  
 315. Strawberry heifer calf, notch off ear, no visible brands  
 If not claimed and expenses paid, to be sold on 31st July 1872.

JAMES GRAY,  
 Poundkeeper.

5/6

**MURCHISON.**—Impounded at Murchison, 30th June 1872.

58. Black mare, saddle marked, like JT C near shoulder (writing JT conjoined)  
 59. Brown mare, saddle marked, TF over S (hook) near shoulder, = off shoulder  
 If not claimed and expenses paid, to be sold on 31st July 1872.

R. WILSON,  
 Poundkeeper.

4/6

**NEWBRIDGE.**—Impounded at Newbridge, 1st July 1872.

112. Bay horse, star and stripe, both hind coronets white, blind off eye, small = near shoulder, L2 off shoulder  
 113. Bay colt, small star, short tail, near hind coronet white, no visible brand  
 114. Strawberry bull calf, 2 off rump  
 115. Red and white bull calf, off ear marked, no visible brand  
 If not claimed and expenses paid, to be sold on 31st July 1872.

JAMES CALVERT,  
 Poundkeeper.

5/6

**NEWHAMSHIRE.**—Impounded at the United Shire of Newham Pound, Woodend, on 28th June 1872, by order of Mr. Rowan.

64. Bay mare, piece of halter on neck, star and snip, long tail, no visible brand  
 If not claimed and expenses paid, to be sold on 31st July 1872.

E. C. RENNIE,  
 Poundkeeper.

4/6

**NEWSTEAD.**—Impounded at Newstead, 26th June 1872.—Trespass 6d. each.

209. Red and white heifer, large star  
 210. Strawberry heifer, red ears  
 211. Strawberry poley heifer, red ears  
 212. White and blue speckled heifer, in calf  
 213. Red and white poley heifer  
 214. Red and white heifer, white face  
 215. Red and white spotted heifer  
 All branded like JC or SC off rump.

If not claimed and expenses paid, to be sold on 31st July 1872.

JOHN TREACY,  
 Poundkeeper.

7/

## NOTICE.

**NEWSTEAD.**—No. 182, advertised in *Government Gazette*, 21st June 1872, should be blood-bay filly, near hind fetlocks white, running star and snip, rope on neck, = near ribs.

JOHN TREACY,  
 Poundkeeper.

8/

**OXLEY.**—Impounded at Oxley, 28th June 1872.—Trespass 2s. 6d.

163. Red bullock, star, like long L near shoulder, M (blotch) before L over = over JC near back  
 If not claimed and expenses paid, to be sold on 31st July 1872.

GEO. W. KENNEDY,  
 Poundkeeper.

4/

**RICHMOND.**—Impounded at Richmond, 25th June, 1872.—Trespass 6d.

58. Bay horse, blind near eye, no brand visible.  
 If not claimed and expenses paid, to be sold on 24th July 1872.

HENRY THOMASSON,  
 Acting Poundkeeper.

3/6

**ROSEDALE.**—Impounded at Rosedale Shire Pound.

87. Black gelding, star, □ near shoulder  
 88. Bay mare, running star, snip, = over B near shoulder, | in circle off shoulder (circle bar)  
 89. Bay colt, illegible brand off shoulder  
 90. Bay colt gelding, star, stripe, snip, off hip down, off hind foot white, square blotch brand near shoulder, broken hobbles

91. Fleabitten grey mare, illegible near, G off shoulder  
 92. Brown mare, like H B near shoulder  
 93. Dark-grey colt, brown cheeks, star, snip, off hind foot white, HO or HU near shoulder high up  
 94. Bay pony mare, J before illegible near shoulder, in foal  
 95. Black filly, white blaze in face, no visible brand  
 96. Black mare, star, bang tail, P near, DE off shoulder  
 If not claimed and expenses paid, to be sold on 31st July 1872.  
 C. IGNATZ DU VE,  
 Poundkeeper.  
 9/6

**R**UNNYMEDE.—Impounded at Runnymede, 18th June 1872, found trespassing on Burnewang Farmers' Common.—Trespass 6d. each.  
 194. Brown cob mare, DC near shoulder. Kept back for supposed owner. On 28th June.  
 205. Bay horse, snip, near hind and off fore foot white, near fore coronet white, saddle marked, like P conjoined off shoulder  
 206. Bay cob mare, star, near hip injured, R near shoulder, 2 off shoulder On 29th June.  
 207 to 212. 1 red bull calf, 2 strawberry steer calves, 3 red and white heifer calves, no visible brands  
 213 to 221. 1 white steer calf, 3 red and white steer calves, 1 strawberry heifer calf, 1 yellow and white heifer calf, 3 red and white heifer calves, like C off rump, not very distinct  
 222. Red and white bull calf, WA off rump  
 223. Strawberry bull calf, WA off rump  
 224. Red and white heifer calf, WA near rump  
 If not claimed and expenses paid, to be sold on 31st July 1872.  
 W. BOLTON,  
 Poundkeeper.  
 14/

**S**KIPTON.—Impounded at Skipton.  
 1 bay horse, old and poor, no visible brand  
 1 black and white sow pig  
 1 white pig, short tail  
 If not claimed and expenses paid, to be sold on 31st July 1872.  
 JOHN DALY,  
 Poundkeeper.  
 4/

NOTICE.

**S**T. ARNAUD.—No. 183, grey draught mare, collar marked, dappled on fore legs and hind quarters, very long hair, switch tail, like trace marks near shoulder, S off shoulder, S off check.  
 No. 184, dark-brown or black mare, running star and snip, brown muzzle, near fore and hind feet white, long tail, TA off shoulder.  
 Advertised on 7th June in Gazette to be sold 5th July, will not be sold till 10th July 1872.  
 S. S. ROTHWELL,  
 Poundkeeper.  
 6/

**T**YLDEN.—Impounded at Tylden.  
 1 red cow, both ears slit, piece off near ear, dark muzzle, small horns, like JBOK conjoined off shoulder (the brand is not very legible, the hair being long), bald face; red and white calf at foot  
 If not claimed and expenses paid, to be sold on 31st July 1872.  
 HENRY DRAYTON,  
 Poundkeeper.  
 4/6

**W**ANGARATTA.—Impounded at Wangaratta, 26th June 1872.  
 1 bay horse, y near shoulder, off shoulder TI, crown off cheek and shoulder  
 1 black mare, star, saddle marked, like AB conjoined off shoulder  
 If not claimed and expenses paid, to be sold on 31st July 1872.  
 HY. MILLER,  
 Poundkeeper.  
 5/

**Y**ACKANDANDAH.—Impounded at Yackandandah, 28th June 1872.  
 1 bay mare, star and stripe, like IS near shoulder, white spots on back  
 1 bay filly, star, blaze and snip, no visible brands, progeny  
 1 white horse, CH or GH near shoulder, fistula  
 1 black mare, bob tail, off ear slit and piece out, RW near shoulder, W off shoulder  
 1 chestnut colt, small star, I and blotched letter like B or E near shoulder  
 1 brown horse, off eye blind, stripe and snip, RB near shoulder  
 1 black mare, white face and snip, both hind feet white, bell and chain, TS near shoulder  
 1 large bay mare, star, collar marked, S in circle over like WS off shoulder; S in circle off thigh.  
 If not claimed and expenses paid, to be sold on 24th July 1872.  
 DAVID FLYNN,  
 Poundkeeper.  
 9/6

**T**HE GOVERNMENT PRINTER acknowledges the receipt of the undermentioned sums:—

	£	s.	d.
June 29.—Dinneen, Patk. ... ..	1	0	0
July 3.—Mather, Robt. ... ..	1	0	0
July 4.—Barry, David ... ..	0	5	0
July 4.—Bussé, C. J. ... ..	1	0	0
July 4.—Calvert, Jas. ... ..	1	0	0
July 4.—Daly, John ... ..	1	0	0
July 4.—Gray, Jas. ... ..	1	0	0
July 4.—Jamieson, Geo. ... ..	1	7	0
July 4.—Kelly, John ... ..	1	0	0
July 4.—Wilson, R. ... ..	0	7	0
July 4.—Rothwell, S. S. ... ..	0	7	0
July 4.—Kennedy, T. R. ... ..	1	0	0
July 4.—Thomasson, Hy. ... ..	0	5	0

J. FERRES,  
 Government Printer.  
 5th July 1872.

CONTENTS.

	PAGE
Legislative Assembly—Returns to Writs ... ..	1249
Preparation of General Electoral Lists, &c.—Special Notice to Holders of Electors' Rights ... ..	1249
Notice to Persons having Claims on the Telegraph Department ... ..	1249
Transfers of Licenses held under 42nd Section Amending Land Act 1865 ... ..	1249
Notices to Mariners ... ..	1249-50
Opening of Telegraphic Communication with Hawthorn	1251
Appointments, &c. ... ..	1251
Attempt to Burn a House near Sturt street, Ballarat	1251
Proclamations—Common-toll Road ... ..	1251
Orders in Council ... ..	1251
Roads—Confirmation of Orders of Shire Council ... ..	1253
Wines, Beer, and Spirits Sale—Notification ... ..	1253
Bond for Manufacture of Oatmeal ... ..	1253
Bond for Salt and Rock-Salt ... ..	1253
Insolvencies ... ..	1253
Applications for Mining Leases ... ..	1254
Licenses to Transfer, &c. Mining Leases ... ..	1255
Mining Leases Declared Void ... ..	1255
New Schools—Applications for Aid ... ..	1255
Rents of Runs Determined ... ..	1256
Runs Declared Forfeited ... ..	1256
Rent of a Run ... ..	1256
Sittings of Local Land Boards ... ..	1257
Proposed Revocation of the Temporary Reservation of Lands ... ..	1257
Lands Proposed to be Permanently Reserved from Sale	1257
Approaching Land Sales ... ..	1258
Land Sales ... ..	1258
Disposition of Church Lands ... ..	1259
Scab Act 1870 { Quarantine Districts ... ..	1260
{ Clean Districts ... ..	1262
Contracts Accepted ... ..	1264
Weekly Abstract of Births and Deaths ... ..	1265
Tenders ... ..	1265
Courts ... ..	1265
Police Sales ... ..	1266
Insolvency Notices ... ..	1266, 1279
Private Advertisements ... ..	1267
Mining Notices ... ..	1268
Impoundings ... ..	1279



SUPPLEMENT  
TO THE  
**VICTORIA**  
**GOVERNMENT GAZETTE**

OF FRIDAY, JULY 5, 1872.

Published by Authority.

No. 41.]

FRIDAY, JULY 5.

[1872.]

VESSELS, ETC., ARRIVING FROM NEW ZEALAND, LIABLE TO QUARANTINE.

PROCLAMATION

By His Excellency the Right Honorable JOHN HENRY THOMAS VISCOUNT CANTERBURY, of the City of Canterbury in the County of Kent, and BARON BOTTESFORD, of Bottesford in the County of Leicester, in the Peerage of the United Kingdom of Great Britain and Ireland, Knight Commander of the Most Honorable Order of the Bath, Governor and Commander-in-Chief in and over the Colony of Victoria, &c., &c., &c.

WHEREAS by *The Public Health Statute 1865* (28 Vict. No. 264) it is amongst other things enacted that if the Governor in Council shall by Proclamation notify that any place beyond the seas is infected with the cholera or other infectious or contagious disease, and that it is probable such disease may be brought from such place to Victoria, immediately after such notification all vessels whatever arriving from or having touched at any such place, and all vessels and boats receiving any person or thing whatsoever from or out of any vessel so coming from or having touched at any such infected place as aforesaid (whether such person or thing shall have come or been brought in such vessel, or such person shall have gone or have been put on board the same either before or after the arrival of such vessel at any place in Victoria, and whether such vessel was or was not bound to any place in Victoria), and all persons and things whatsoever on board of any vessel so coming from or having touched at such infected place as aforesaid or on board of any such receiving vessels or boats as aforesaid, shall be liable to quarantine within the meaning of this Part of this Act, and of any order made by the Governor in Council and notified by proclamation concerning quarantine and the prevention of infection from the time of the departure of such vessels from such infected place as aforesaid or from the time such persons or things shall have been received on board respectively: Now therefore I, the Governor of Victoria, with the advice of the Executive Council, do by this Proclamation notify, that in accordance with the provisions of the recited Act, that the Colony of New Zealand is infected with Small-pox, and that it is probable such disease may be brought from any of the Ports of New Zealand to Victoria.

Given under my Hand and the Seal of the Colony, at Melbourne, this fourth day of July, in the year of our Lord One thousand eight hundred and seventy-two, and in the thirty-sixth year of Her Majesty's reign.

(L.S.)

CANTERBURY.

By His Excellency's Command,  
J. G. FRANCIS,  
Chief Secretary.

GOD SAVE THE QUEEN!

LEGISLATIVE COUNCIL.

IT is hereby notified that the President of the Legislative Council has this day received a Return to the Writ issued by him on the nineteenth day of June last, for the election of one Member to serve in the Legislative Council of Victoria, for the North-Western Province, and that by the endorsement on such Writ it appears that—

The Honorable ALEXANDER FRASER, of Melbourne, merchant, has been duly elected a Member for the said Province.

G. W. RUSDEN,  
Clerk of the Legislative Council.

Parliament Houses,  
Melbourne, 5th July 1872.

THE SHIRE OF PYALONG DIVIDED ANEW.

At the Executive Council Chamber, Melbourne, the fourth day of July 1872.

PRESENT:

His Excellency the Governor

Mr. Francis	Mr. Gillies
Mr. Langton	Mr. Kerferd
Mr. Casey	Mr. Cohen
Mr. Stephen	Mr. Mackay.

WHEREAS by *The Shires Statute* (33 Vict. No. 358, § 13) it is amongst other things enacted that at any time not less than thirty days before or after an annual election, or general election, or first appointment of councillors, whether under the Act No. CLXXVI. hereby repealed or this Act, for any shire, the Governor may, if he shall have received a petition to that effect signed by one-fourth of the number of voters on

No. 41.—JULY 5, 1872.—1.

the voters' roll in such shire, and if he shall think fit so to do, divide the shire into two or into three ridings, by such names and with such boundaries respectively as shall by Order in Council be assigned to the same, and may from time to time, subject to the like conditions, alter, vary, or rescind such Order; And whereas the powers conferred upon the Governor by the section of the Act above recited are now exercised upon a petition to that effect signed by one-fourth of the number of voters on the voters' roll of the shire of Pyalong, and notices of such petition have been published in the manner prescribed in the twenty-ninth section of the same Act: Now therefore His Excellency the Governor, with the advice of the Executive Council, doth by this present order divide anew the said Shire of Pyalong into three ridings, to be designated by the names and to be comprised within the boundaries which are hereinafter assigned to the same respectively, that is to say:—

THE WEST RIDING.—Commencing in the centre of the road from Lancefield to Pyalong at the county boundary on the Dividing Range; thence north-easterly by the said road to the centre of a road north of Mollison's pre-emptive section; thence east by the road north of allotments 80, 81, 84, and Mollison's pre-emptive section to the centre of the road from Kilmore to Heathcote; thence northerly by that road to Mount William Creek; thence north-easterly by Mount William Creek to its junction with Mollison's Creek; thence by a line due north to the electoral boundary of Dalhousie and Rodney; thence south-westerly by the said electoral boundary and the boundary between Broadford and Campaspe electoral divisions, to meet a direct line from the south-east angle of allotment 2 in the parish of Baynton, to the source of Mollison's Creek; and by Mollison's Creek to its junction with Spring Gully, shown on the county map of Dalhousie as

having its source at permanent springs; thence by a line directly south to meet the northern boundary of the county of Bourke; thence easterly by the dividing range forming the Bourke county boundary to the Lancefield and Pyalong road, being the point of commencement.

**THE SOUTH RIDING.**—Commencing at the junction of the Kurkuruk Creek with the northern boundary of the Willowmavin Special Survey; thence easterly by the northern boundary of the said special survey to the centre of the Sydney road; thence north-easterly by the centre of the Sydney road and a road leading to Mount Piper Reserve to the north-west angle of the said reserve; thence northerly by Camerons Creek to the northern boundary of the parish of Morandring; thence westerly by the centre of the road forming the northern boundary of the said parish to the north-eastern angle of allotment 167; thence north-westerly by the north-eastern boundaries of allotments 167, 166, and 67 to the north-east angle of allotment 67; thence south-westerly by the centre of the road north of allotments 67, 66, and 62 to the centre of the Kilmore to Heathcote main road; thence north-westerly and northerly by the centre of the said road to a point east of the north-east angle of Mollison's pre-emptive section; thence westerly by the road north of Mollison's pre-emptive right to the Lancefield and Pyalong road; thence by the centre of the road from Pyalong to Mansfield to the northern boundary of the county of Bourke; thence by the Dividing Range forming the said county boundary to a point due west of the southern boundary of the Willowmavin Special Survey; thence by a line due east to the south-west angle of the said special survey; thence northerly by its western boundary, being a branch of the Kurkuruk Creek, to the north-west angle of the said special survey, being the commencing point.

**THE EASTERN RIDING.**—Commencing at Cameron's Creek at the northern boundary of the parish of Morandring; thence westerly to the centre of the road forming the northern boundary of the said parish to the north-eastern angle of allotment 167; thence north-westerly by the north-eastern boundaries of allotments 167, 166, and 67 to the north-east angle of allotment 67; thence south-westerly by the centre of the road north of allotments 67, 66, and 62 to the centre of the road from Kilmore to Heathcote; thence north-westerly and northerly by the centre of the said road to its intersection by a creek at the north-east angle of allotment 19, called Mount William Creek; thence north-easterly by the said creek to its junction with Mollison's Creek; thence by a line due north to the boundary of the Rodney and Dalhousie electoral districts; thence by the said electoral boundary north-easterly to its intersection with the boundaries of the Glenaroua and Sunday Creek runs about seven miles and a half from the junction of the Goulburn River and Hughes Creek, from thence due south to Mollison's Creek; thence south-easterly by Mollison's Creek to its junction with the Sugarloaf Creek; thence southerly by the Sugarloaf Creek and Camerons Creek to the commencing point.

And the Honorable Duncan Gillies, Her Majesty's Commissioner of Railways and Roads for Victoria, shall give the necessary directions herein accordingly.

J. H. KAY,  
Clerk of the Executive Council.

#### RIDINGS OF THE SHIRE OF DUNDAS.

At the Executive Council Chamber, Melbourne, the twenty-seventh day of June 1872.

PRESENT:  
His Excellency the Governor

Mr. Francis Langton  
Mr. Casey.

**WHEREAS** by *The Shires Statute* (33 Vict. No. 353, § 13) it is amongst other things enacted, that at any time not less than thirty days before or after an annual election, or general election, or first appointment of councillors, whether under the Act No. CLXXVI. hereby repealed or this Act, for any shire, the Governor may, if he shall have received a petition to that effect signed by one-fourth of the number of voters on the voters' roll in such shire, and if he shall think fit so to do, divide the shire into two or into three ridings, by such names and with such boundaries respectively as shall by Order in Council be assigned to the same, and may from time to time, subject to the like conditions, alter, vary, or rescind such Order: And whereas the powers conferred upon the Governor by the section of the Act above recited are now exercised upon a petition to that effect signed by one-fourth of the number of voters on the voters' roll of the Shire of Dundas, and notices of such petition have been published in the manner prescribed in the twenty-ninth section of the same Act: Now therefore His Excellency the Governor, with the advice of the Executive Council, doth by this present Order divide the said Shire of Dundas into three ridings, to be designated by the names and to be comprised within the boundaries which are hereinafter assigned to the same respectively, that is to say:—

**THE EAST RIDING.**—Commencing at the junction of the eastern boundary of the parish of Pendyk-pendyk and the county boundary of Dundas; thence south to the north-east angle of the parish of Woodkurkook; thence westerly by the northern boundary of said parish to the north-west angle thereof; thence south by the road on the western margin of said parish and of the parish of Gatung-gatum to the north-

east angle of allotment 5 A of section 1 of the last said parish; thence westerly by the northern boundary of said allotment and the road on the northern margin of the parish of Gatung-gatum to the north-west angle of said parish; thence southerly by the western boundary of said parish to the south-west angle thereof; thence south by a road to the south-west angle of allotment 2 A of section 2 of the parish of Urangara; thence further south by the west boundary of said parish to the south-west angle thereof; thence east by the southern boundary of said parish to the south-east angle thereof; thence southerly by the western boundary of the township of Cavendish to the centre of the road from Cavendish to Hamilton; thence southerly by that road to a point due west of the south-west angle of section 23 of the parish of North Hamilton; thence east to the north-west angle of the borough of Hamilton; thence easterly, northerly, easterly, and southerly by the borough boundaries to the intersection of the Grange Burn; thence north-easterly by the course of the Grange Burn to the line of the road on the north of section 3 of the parish of North Hamilton; thence westerly by the said road to the centre of the road from Hamilton to Dunkeld *via* the village reserve in the parish of Warrayure; thence north-easterly by that road to the eastern boundary of the county of Dundas; thence by the eastern and northern boundaries of said county to the commencing point.

**THE WEST RIDING.**—Commencing at the intersection of the road running between sections 2 and 3 of the parish of Toolang with the north boundary of said parish; thence southerly by the said road and the western boundary of allotment 4 of section 17 of the said parish to the northern boundary of the parish of Redruth; thence westerly by the north-west angle thereof; thence southerly by the western boundary of the said parish of Redruth to the River Wannon; thence westerly by the course of that river to the north-west angle of the parish of Murrudal in the county of Normandy; thence south by the western boundary of that parish to the intersection of the road running between sections 3 and 4 in the said parish; thence westerly by that road to the north-west angle of allotment 17 of section D in the parish of Tahara; thence south by the western boundaries of said allotment 17 and of allotments 18, 19, 20, 21, 22, and 23 of said section D to the road from Green Hills to Coleraine; thence south-easterly by that road to the south-west angle of section 19 in the parish of Murrudal; thence easterly by the road on the north of the parish boundary of Branxholme, and by the said parish boundary to the north-east angle of section 6 in the said parish; thence south by the parish boundary to the main road from Branxholme to Hamilton; thence north-easterly by that road to the intersection of the southern boundary of the borough of Hamilton; thence westerly and northerly by the borough boundaries to the southern boundary of section 26 of the parish of North Hamilton; thence west to the centre of the road from Hamilton to Cavendish; thence northerly by the said road to the western boundary of the township of Cavendish; thence northerly to the south-east angle of the parish of Urangara; thence westerly by the southern boundary of said parish to the commencing point.

**THE SOUTH RIDING.**—Commencing at the intersection of the eastern boundary of the county of Dundas with the road from Hamilton to Dunkeld; thence south-westerly by that road *via* the village reserve in the parish of Warrayure as far as the intersection of the road on the north of section 3 of the parish of North Hamilton; thence easterly by the east of said road to the Grange Burn; thence by the course of the Grange Burn to the intersection of the eastern boundary of the borough of Hamilton; thence southerly and westerly by the borough boundaries to the intersection of the main road from Hamilton to Portland; thence south-westerly by that road to the intersection of a right line joining the south-west angle of section 4 in the parish of Yulecart and the north-west angle of the Lyne pre-emptive section in the parish of Byambenee; thence southerly by that line to the north-west angle of the Lyne pre-emptive section; thence by the south-eastern boundary of the shire of Portland to the centre of the north-east angle of the Condah Swamp; thence easterly by the centre line of the said swamp and of the main Louth Swamp and the Weerangourt Creek to the intersection of a right line joining the south-west angle of the Lyne pre-emptive section and the north-west angle of the Weerangourt pre-emptive section; thence south-easterly by that line to the north-west angle of the Weerangourt pre-emptive section; thence by the western boundary of said section to the south-west angle thereof; thence by a right line south-easterly to the north-west angle of section 4 of the parish of Macarthur; thence southerly by the western boundary of section 4 and the south-western boundary of section 2 of the said parish to the north-west angle of the township reserve of Macarthur; thence by the northern and eastern boundaries of the said township reserve to the western boundary of the county of Villiers; thence northerly by the western boundary of the said county to the eastern boundary of the county of Dundas; thence by the eastern boundary of the said county to the commencing point.

And the Honorable Duncan Gillies, Her Majesty's Commissioner of Railways and Roads for Victoria, shall give the necessary directions herein accordingly.

J. H. KAY,  
Clerk of the Executive Council.