



VICTORIA GOVERNMENT GAZETTE.

Published by Authority.

No. 64.]

FRIDAY, SEPTEMBER 20.

[1872.

ADDITIONAL MONEY ORDER OFFICE.—CLOSING MONEY ORDER OFFICES.

IT is hereby notified that Money Orders may be obtained and made payable at

BRADUK
on and after the 1st proximo.
It is also notified that the Money Order Offices at
OMEO and
TOWEN HILL
have been (temporarily) closed.

W. TURNER,
Deputy Postmaster-General.
Post Office and Telegraph Department,
General Post Office,
Melbourne, 18th September 1872.

ADDITIONAL POST OFFICE SAVINGS BANKS.— CLOSING POST OFFICE SAVINGS BANK.

IT is hereby notified that a Post Office Savings Bank has been opened at

KORORT,
and that a Post Office Savings Bank will be opened at
TERANG

on the 1st October 1872, in conformity with the Regulations made by the Governor in Council, dated 7th August 1865. The Postmasters at the above-named places have been appointed to perform duty in connection with the Post Office Savings Bank.

It is also notified that the Post Office Savings Bank at
OMEO
has been (temporarily) closed.

W. TURNER,
Deputy Postmaster-General.
Post Office and Telegraph Department,
General Post Office,
Melbourne, 18th September 1872.

FEES FOR LICENSES UNDER SECTION 42 OF "THE AMENDING LAND ACT 1865."

IN pursuance of the provisions contained in the 110th section of *The Land Act 1869*, the Governor, with the advice of the Executive Council, has made the subjoined Regulation, viz. :—

In no cases where licensees under section 42 of *The Amending Land Act 1865* have purchased or shall purchase the land held under the first licenses in numerical order issued to them, and upon which the full Fees at the rate of £4 (Four pounds) per annum have been or shall be paid, shall the Fees payable on account of any other licenses held by them under the said section of the said Act be in consequence increased in amount.

J. J. CASEY,
Commissioner of Crown Lands and Survey.
Lands and Survey Office,
Melbourne, 16th September 1872.

INDIGO SEEDS.

RESIDENTS in the warmer parts of the colony can be supplied, on application at the office of the undersigned, with fresh seeds of the East and West Indian and African kinds of Indigo Plants for test culture.

FERD. VON MUELLER,
Director of the Botanic Garden.
Botanic Garden,
Melbourne, 26th August 1872.

No. 64.—SEPTEMBER 20, 1872.—1.

DISCONTINUING THE QUARANTINING OF VESSELS, ETC., ARRIVING FROM NEW SOUTH WALES.

PROCLAMATION

By His Excellency the Right Honorable JOHN HENRY THOMAS VISCOUNT CANTERBURY, of the City of Canterbury in the County of Kent, and BARON BOTTESFORD, of Bottesford in the County of Leicester, in the Peerage of the United Kingdom of Great Britain and Ireland, Knight Commander of the Most Honorable Order of the Bath, Governor and Commander-in-Chief in and over the Colony of Victoria, &c., &c., &c.

WHEREAS by a Proclamation under my hand and the seal of the colony, bearing date the eighth day of July in the present year, I did, in pursuance of the provisions of *The Public Health Statute 1865* (23 Victoria No. 264), with the advice of the Executive Council, notify that the colony of New South Wales was infected with small-pox, and that it was probable such disease might be brought from New South Wales to Victoria: And whereas it is expedient to revoke such proclamation: Now therefore I, the Governor of Victoria, with the advice of the Executive Council, do hereby revoke my said Proclamation bearing date the eighth day of July in the present year, and do notify that vessels arriving in Victoria from New South Wales, and persons and things on board thereof, shall no longer be liable to quarantine in pursuance of my said Proclamation.

Given under my Hand and the Seal of the Colony,
at Melbourne, this sixteenth day of September, in
the year of our Lord One thousand eight hundred
and seventy-two, and in the thirty-sixth year of
Her Majesty's reign.

(L.S.) CANTERBURY.
By His Excellency's Command,
J. G. FRANCIS,
Chief Secretary.

GOD SAVE THE QUEEN!

TOWN OF GRANTVILLE.

PROCLAMATION

By His Excellency the Right Honorable JOHN HENRY THOMAS VISCOUNT CANTERBURY, of the City of Canterbury in the County of Kent, and BARON BOTTESFORD, of Bottesford in the County of Leicester, in the Peerage of the United Kingdom of Great Britain and Ireland, Knight Commander of the Most Honorable Order of the Bath, Governor and Commander-in-Chief in and over the Colony of Victoria, &c., &c., &c.

WHEREAS by *The Land Act 1869* it is amongst other things enacted, that the Governor may divide into counties the territory not already included in any county, and may also subdivide any county into parishes and towns, and may divide into parishes and towns any territory not included in any county, and by proclamation to be published in the *Government Gazette* may define the boundaries of such counties, parishes, or towns, and may distinguish each by a name; and after such proclamation the territory comprised within the boundaries of any of the said divisions shall thenceforward be recognised as a county, parish, or town by the name so given as aforesaid: The Governor may from time to time at the request of the council of any shire or borough alter by proclamation to be published in the *Government Gazette* the name of any such shire or borough, and may also from time to time by proclamation as aforesaid alter the name of any county, parish,

town, township, land, area, goldfield, river, harbor, lake, bay, lagoon, swamp, mountain, glen, or other place or locality whatsoever within Victoria: Provided that it shall be lawful for the Governor by proclamation in the *Government Gazette* to diminish or extend the area of any county or to alter the boundaries or name of any county, and to add the territory taken away from one county to any other adjacent county, and to divide any county into two or more counties and to give to each a distinguishing name: Now therefore I, the Governor of Victoria, with the advice of the Executive Council, do by this my Proclamation, in exercise of the power vested in me by the said Act, define the boundaries of a Town in the county of Mornington, and do distinguish such Town by the name prefixed to the description thereof, that is to say:—

TOWN OF GRANTVILLE,

county of Mornington, situate on the eastern shore of Western Port Bay: Commencing at the mouth of Colbert Creek; thence by that creek to the road from Corinella to Melbourne; thence by that road bearing north-easterly to a point thereon fifteen chains north-easterly from the intersection thereof by the Hurdy-gurdy Creek; thence by a line bearing N. 70° 31' W. eleven chains, more or less, to Western Port Bay; and thence by that bay southerly to the commencing point.—(72.H.15906.)

Given under my Hand and the Seal of the Colony, at Melbourne, this sixteenth day of September, in the year of our Lord One thousand eight hundred and seventy-two, and in the thirty-sixth year of Her Majesty's reign.

(L.S.) **CANTERBURY.**
By His Excellency's Command,
J. J. CASEY,
Commissioner of Crown Lands and Survey.
GOD SAVE THE QUEEN!

COMMONS.

PROCLAMATION

By His Excellency the Right Honorable JOHN HENRY THOMAS VISCOUNT CANTERBURY, of the City of Canterbury in the County of Kent, and BARON BOTTESFORD, of Bottesford in the County of Leicester, in the Peerage of the United Kingdom of Great Britain and Ireland, Knight Commander of the Most Honorable Order of the Bath, Governor and Commander-in-Chief in and over the Colony of Victoria, &c., &c., &c.

WHEREAS by *The Land Act 1869* it is amongst other things enacted, that it shall be lawful for the Governor at any time and from time to time under regulations to be made for such purpose to proclaim any Crown lands as a common and place it under the management of any borough or shire council, mining or road board, or any person or persons; or any two or more of the said councils, boards, or persons; in any direct manner by which the fees shall be imposed, paid, collected, and recovered for depasturing thereon; and how such fees shall be disposed of; and at any time to alter, add to, diminish, revoke, or abolish such common, or unite one or more commons; and it is directed that notice of any proposed proclamation, alteration, addition, diminution, revocation, or union of commons shall be published and all objections thereto shall be heard in the manner set forth in the one hundredth section of the said Act: Now therefore I, the Governor of Victoria, with the advice of the Executive Council, do hereby proclaim or add to (as the case may be) the Commons hereinafter mentioned in accordance with the above recited provisions of the said Act, that is to say:—

ARTHUR'S CREEK COMMON.—The Arthur's Creek Common, described in a Proclamation bearing date the 31st day of January 1871, is hereby increased by adding thereto the unappropriated Crown lands within the boundaries described as follow, viz.:—Commencing at the junction of Arthur's Creek with the Diamond Creek; thence up the first-named creek to the south-eastern angle of the existing common; thence by the south-eastern and north-eastern boundaries of that common to a point on the said first-named creek; thence again up that creek to a point distant in a direct line eighteen chains fifty links from the first-mentioned point; thence by a line bearing south-easterly three miles, more or less, to the bridge crossing the Diamond Creek near the junction of the Wild Dog Creek therewith; and thence down the Diamond Creek to the point of commencement; as shown on the plan deposited at the Crown Lands Office, Melbourne. Area about 4600 acres.—(71.A.12517.)

COONGULMERANG COMMON.—The allotments and parts of allotments of land hereinafter enumerated shall be and constitute a common to be designated the "Coongulmerang" Common, viz.:—Parish of Coongulmerang; allotments 41, 47, 52, 53, 58, 59, 64, 65, 66, 67, 69, 70, 71, 72, 73, 74, and parts of allotments 45, 48, 51, B and C area, about 1768 acres; as shown on the plan deposited at the Crown Lands Office, Melbourne.—(72.F.95.)

CRESWICK BOROUGH COMMON.—The Creswick Borough Common, described in a Proclamation bearing date the 4th December 1865, is hereby increased by adding thereto the unappropriated Crown land within the boundaries described as follow, viz.:—Commencing at the intersection of the east boundary of the borough of Creswick by the southern side of the road to Bullarook; thence by that road and the road forming the south boundary of the parish of Spring Hill easterly to the north angle of the land in the parish of Creswick licensed to George Roberts; thence by that land and the land licensed to P. Martin and by a line to the west boundary of the land licensed to J. Fraipont; thence by that

land and the land licensed to A. Fleming and by a line to the south-western boundary of allotment 1 of section A; thence by that allotment south-easterly to the land reserved for reservoir and pipe track for Creswick Water Supply; thence by that land south-westerly, westerly, and north-westerly to the aforesaid east boundary of the borough of Creswick; and thence by that boundary bearing north to the point of commencement; as shown on the plan deposited at the Crown Lands Office, Melbourne. Area available for commonage, about 2100 acres.—(71.C.5882.)

MOYHU AGRICULTURAL AREA FARMERS' COMMON.—The Moyhu Agricultural Area Farmers' Common, proclaimed on the 12th day of August 1867, diminished on the 14th day of October 1867, and increased on the 11th day of November 1868 and the 2nd day of December 1870, is hereby further increased by adding thereto the unappropriated Crown land within the boundaries described as follow, viz.:—Commencing at a point on the east boundary of the existing common bearing east from the north-east angle of allotment 2 of section 15A, parish of Oxley; thence by a line bearing east two miles, more or less, to the road which forms the south-western boundary of allotment 18, parish of Whorouly; thence by that road north-westerly to a point bearing S. 2° 19' W. from the south-west angle of the land licensed to Michael Morrisey; thence by a line, of which the west boundary of that land forms part, bearing N. 2° 19' E. forty-four chains, more or less, to the Ovens River; thence down that river to a point on a line formed by the prolongation of the eastern boundary of the land in the parish of Oxley licensed to J. P. Bell; thence by that line and boundary, and by the eastern boundary of the land purchased by James Henley bearing S. 9° 8' W. thirty chains, more or less, to the south-east angle of the last-mentioned land; thence by the southern boundary thereof bearing N. 80° 52' W. forty chains; and thence by the aforesaid east boundary of the existing common bearing south one hundred and seventy chains, more or less, to the point of commencement; as shown on the plan deposited at the Crown Lands Office, Melbourne. Area available for commonage, about 1850 acres.—(71.C.15236.)

RATHSAR TEMPORARY COMMON.—The Rathscar temporary Common, proclaimed on the 6th day of April 1868, and diminished on the 8th day of June 1868, is hereby increased by adding thereto the unappropriated Crown land within the boundaries described as follow, viz.:—Commencing at the north-west angle of allotment 41, parish of Rathscar; thence east two miles and three-quarters, more or less, to the west boundary of the land licensed to James Moore; thence by that land and by the lands licensed to R. G. Smith, E. W. Holt, Thomas J. Smith, William Leyland, and John R. Smith respectively to the south-east angle of the last-mentioned land; thence by a road bearing south twenty chains, more or less, to the north boundary of the Homebush Goldfield Common; thence by that boundary bearing west three miles fifty chains, more or less, to the south-west angle of allotment 25; and thence by a road bearing north one hundred and eighty chains to the point of commencement; as shown on the plan deposited at the Crown Lands Office, Melbourne. Area available for commonage, about 4000 acres.—(72.E.12741.)

WARRAMBAT AGRICULTURAL AREA COMMON.—The Warrambat Agricultural Area Common, proclaimed on the 24th day of September 1866, and increased on the 22nd May 1871, is hereby further increased by adding thereto the unappropriated Crown land within the boundaries described as follow, viz.:—Commencing at the south-west angle of subdivision A of allotment 168B, parish of Nillahcootie; thence by the northern boundary of the parish of Doolan bearing S. 80° 5' W. seventy chains, more or less, to the eastern boundary of the Junction run; thence by that boundary northerly and north-westerly to the southern boundary of the Saintfield run; thence by a line bearing easterly four miles and a half, more or less, to the north-west angle of allotment 83A, parish of Nillahcootie; and thence by the western boundary of that parish bearing south four hundred and thirty-one chains, more or less, to the point of commencement; as shown on the plan deposited at the Crown Lands Office, Melbourne. Area, about 5400 acres.—(71.A.26181.)

Given under my Hand and the Seal of the Colony, at Melbourne, this sixteenth day of September, in the year of our Lord One thousand eight hundred and seventy-two, and in the thirty-sixth year of Her Majesty's reign.

(L.S.) **CANTERBURY.**
By His Excellency's Command,
J. J. CASEY,
Commissioner of Crown Lands and Survey.
GOD SAVE THE QUEEN!

TIMBER RESERVE.

PROCLAMATION

By His Excellency the Right Honorable JOHN HENRY THOMAS VISCOUNT CANTERBURY, of the City of Canterbury in the County of Kent, and BARON BOTTESFORD, of Bottesford in the County of Leicester, in the Peerage of the United Kingdom of Great Britain and Ireland, Knight Commander of the Most Honorable Order of the Bath, Governor and Commander-in-Chief in and over the Colony of Victoria, &c., &c., &c.

WHEREAS by *The Land Act 1869* it is amongst other things enacted, that the Governor may make and proclaim reserves for the preservation and growth of timber, and may from time to time, after one month's notice shall be given in the *Government Gazette*, alter and revoke any such proclamation, and the Board of Land and Works may issue licenses to cut

timber upon such reserve or any part thereof on such terms and conditions, and subject to the payment of such license fee as shall from time to time be approved of by the Governor and be set forth in such license: Now therefore I, the Governor of Victoria, with the advice of the Executive Council, do hereby proclaim as a Reserve for the preservation and growth of timber, in accordance with and subject to the provisions of the 53rd section of the above-recited Act, the lands comprised within the boundaries hereinafter described, viz.:-

BRIAGOLONG STATE FOREST.—The unappropriated Crown lands within the boundaries hereinafter described, excepting the portions thereof which may have been applied for under the 19th or 49th sections of the said Act prior to the date of this Proclamation, and for occupation of which portions licenses may hereafter be granted, viz.:-One thousand seven hundred and fifty-three acres one rood thirty perches, county of Tanjil, parishes of Briagolong and Bow-worrung: Commencing at the south-west angle of allotment 25, parish of Briagolong; thence by a road bearing east one hundred and eighteen chains forty links; thence by a line bearing north one hundred and sixty-one chains; thence by a road bearing west eighty chains twenty links; thence by allotment 32 in the parish of Briagolong bearing south forty chains and west thirty-eight chains twenty links; and thence by a road bearing south one hundred and twenty-one chains to the commencing point.—(72.H.9278.)

Given under my Hand and the Seal of the Colony, at Melbourne, this sixteenth day of September, in the year of our Lord One thousand eight hundred and seventy-two, and in the thirty-sixth year of Her Majesty's reign.

(L.S.) CANTERBURY.

By His Excellency's Command,
J. J. CASEY,
Commissioner of Crown Lands and Survey.
GOD SAVE THE QUEEN!

CUTTING OR REMOVING LIVE TIMBER OR BARK WITHIN CERTAIN AREAS PROHIBITED.

PROCLAMATION

By His Excellency the Right Honorable JOHN HENRY THOMAS VISCOUNT CANTERBURY, of the City of Canterbury in the County of Kent, and BARON BOTTESFORD, of Bottesford in the County of Leicester, in the Peerage of the United Kingdom of Great Britain and Ireland, Knight Commander of the Most Honorable Order of the Bath, Governor and Commander-in-Chief in and over the Colony of Victoria, &c., &c., &c.

WHEREAS by *The Land Act 1869* it is amongst other things enacted, that notwithstanding anything therein before contained the Governor may by proclamation declare that no person, although he be duly licensed or otherwise authorized, shall cut, dig, or remove live or dead timber or particular description of timber, or bark, stone, gravel, sand, loam, brick, or other earth, from such portions of Crown lands as are named in such proclamation, or shall exercise on any such portions the powers, or any of them, conferred by any license granted under the authority of Part III. of the said Act: Now therefore I, the Governor of Victoria, with the advice of the Executive Council, under and by virtue of the power conferred by the above-recited Act, do hereby declare that no person, although he be duly licensed or otherwise authorized, shall cut or remove live timber or bark only on Crown lands comprised within the areas hereinafter described, viz.:-

BUNINYONG.—The unappropriated Crown lands within the Borough of Buninyong.

TEARRICK HILLS TIMBER RESERVE.—Eleven thousand eight hundred and sixteen acres, county of Gunbower, being the unappropriated lands comprised within the boundaries as follow: Commencing on the north side of the road which forms the north boundaries of the parishes of Havanmi and Mitiamo at a point north of the north-west angle of allotment 22 of the first-named parish; thence by that road bearing east two hundred and eleven chains to a point north of the north-east angle of allotment 4, parish of Mitiamo; and thence by lines bearing respectively north seven miles, west two hundred and eleven chains, and south seven miles to the commencing point.—(Folio 72/104.)

Given under my Hand and the Seal of the Colony, at Melbourne, this sixteenth day of September, in the year of our Lord One thousand eight hundred and seventy-two, and in the thirty-sixth year of Her Majesty's reign.

(L.S.) CANTERBURY.

By His Excellency's Command,
J. J. CASEY,
Commissioner of Crown Lands and Survey.
GOD SAVE THE QUEEN!

THE COMPANIES STATUTE 1864.

I HEREBY certify that "The Tasmanian Charcoal Iron Company (limited)" has been this day registered by me, and notify that the said company is incorporated and is limited by shares.

Dated the eighteenth day of September 1872.
THOS. SUNDERLAND,
Deputy Registrar-General.
Registrar-General's Office,
Melbourne.

NOTICE TO MARINERS.—VICTORIA.

THE accompanying Code of Signals, to be used at the Outports on the coast of Victoria, is published for general information.

EDWARD COHEN,

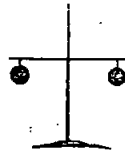
Commissioner of Trade and Customs,

Department of Trade and Customs,
Melbourne, 16th September 1872.

The following Signals will be used at the Outports on the coast of Victoria on and after the 1st of October next:—

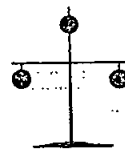
OUTPORT SIGNALS.

Ball at Yard-arm.



Sailing Vessel in sight making for port, from eastward or westward as ball is hoisted at east or west yard-arm. Hauled down when anchored.

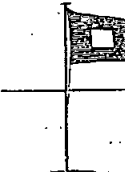
Ball at Mast-head.



Steamer in sight making for port, ditto. Ball remains at mast-head while steamer is in the Bay.

and at Yard-arm.

Bad Weather Signal.



Cannot work in the Bay.

P Flag (Commercial Code) at Mast-head.

CHARLES B. PATNE,
Chief Harbor Master,

Department of Ports and Harbors,
Melbourne, 13th September 1872.

VISITING JUSTICE.

THE Governor, with the advice of the Executive Council, has been pleased to appoint

CRAWFORD MOLLISON, Esq., P.M.,

to be Visiting Justice of the Gaol at Castlemaine during the absence on leave of T. D. S. Heron, Esq.

J. G. FRANCIS,
Chief Secretary.

Chief Secretary's Office,
Melbourne, 16th September 1872.

RESIGNATION OF MAGISTRATES.

THE Governor, with the advice of the Executive Council, has accepted the resignation of the Commission of the Peace by the undermentioned gentlemen for the General Sessions Districts mentioned in conjunction with their respective names, viz.:-

DANIEL WILSON, Esq., for the Castlemaine General Sessions District.

ALEXANDER MACKINTOSH, Esq., for the Melbourne General Sessions District.

GEO. B. KERFERD,
Solicitor-General.

Crown Law Offices,
Melbourne, 11th September 1872.

PROPOSED SCHOOL COMMITTEES.

IN compliance with the requirements of the 18th section of the Common Schools Act, 25th Victoria No. 149, notice is hereby given that, at the expiration of one month from this date, it is the intention of the Board of Education to appoint the following gentlemen Members of the Local Committees of the undermentioned Common Schools, unless reasonable cause be shown to the contrary:—

Kangaroo Flat. No. 974.

John Moore,
Robert Mills.

Morse's Creek. No. 1157.

Charles Lardi,
John Brennan,
William Lyndsey,
Arthur Higgs,
Frederick Shaw.

Nillahcootic. No. 1099.

David Clifton.

(By Order of the Board)

B. F. KANE,
Secretary.

Education Office,
Melbourne, 20th September 1872.

SHIRE AUDITORS.

THE Governor, with the advice of the Executive Council, in exercise of the power conferred by *The Shires Statute* (33 Vict. No. 358, § 170), has, by Order made on the 11th of September 1872, appointed the gentlemen whose names are set opposite to those of the several shires in the subjoined schedule to be Auditors of the accounts of the said shires respectively for the current year 1872, viz.:-

Progressive Numbers.	Names of Shires.	Names of Auditors elected by Ratepayers.	Names of Auditors appointed by Government.
1. Western District.			
1	Belfast	John Cannon
2	Minhamite	
3	Portland ...	Francis Findon Levett	
4	Dundas ...	Humphrey Bloomfield	
5	Mount Rouse ...	Allan Cowan	
6	Glenelg ...	Frederick Ford	
7	Wannon ...	Arthur George Wade	
2. Ararat District.			
8	Stawell ...	Gustav Magnus	Alexander Learmonth.
9	Ararat	
10	Wimmera ...	John Angus Buchanan	
11	Avoca ...	Randall Howe Lambert	
12	St. Arnaud ...	Johannes Hümöller	
13	Lexton	
14	Kowree ...	Colin Robertson Tulloh	
3. Hampden District.			
15	Hampden ...	Corrie Morgan Williams	Edwin Atkinson.
16	Mortlake ...	John Gray Flanders	
17	Grenville ...	Johnston Wilson	
18	Leigh ...	William Henry White	
19	Colac ...	John Murray	
20	Warrnambool ...	John Hollins Craig	
4. Geelong District.			
21	Bannockburn ...	John Martin	R. W. Grieve.
22	Barrabool ...	Joseph Elden	
23	Bellarine ...	Septimus Lord Curlewis	
24	Corio ...	James Ramage	
25	Meredith ...	Malcolm McPherson	
26	Winchelsea ...	James McDowall Conroy	
5. Ballarat District.			
27	Ballarat ...	Thomas Dickie	James Hendy.
28	Ripon ...	Jonathan Watts Browne	
29	Buninyong ...	David Christie	
30	Bungaree ...	Michael Cody	
31	Ballan ...	Eugene Godfrey Magnus	
32	Creswick ...	Thomas Rossell	
33	Talbot ...	Walter Scott Dowding	
6. Castlemaine District.			
34	Tullaroop ...	William Thomas Lockwood	James J. Blundell.
35	Mount Alexander ...	Samuel Hawkins Clark	
36	Mount Franklin ...	Henry Colquhoun	
37	Newstead	
38	Maldon	
39	Bet-bet ...	George Guy	
40	Strathfieldsaye ...	Charles Brennan	
7. Sandhurst District.			
41	Marong ...	Thomas S. Sampson	Peter Graham.
42	Korong ...	Joshua Rogers	
43	Huntly ...	William Atkinson	
44	Waranga ...	Digby Helly	
45	Echuca ...	Charles Kelly	
46	East Loddon ...	John William Eastman	
47	Swan Hill ...	William Hardy Argyle	
48	Pyalong ...	John Francis Keady	
49	McIvor	
50	Seymour ...	John Finn	W. F. A. Rucker.
51	Goulburn ...	John Wylie	
52	Springfield ...	George Notman	
53	Romsey ...	Alfred Roberts	
54	Alexandra ...	Edward Williams Sampson	
9. Kyneton District.			
55	Metcalf ...	Thomas H. Bell	Thomas Dickson.
56	Kyneton ...	James Donohoe	
57	Gisborne ...	Patrick Hart	
58	Glenlyon ...	George Glenny	
59	Newham ...	John M. Fawkner	
60	Bulla ...	John Hunt	
10. Melbourne District, West.			
61	Wyndham ...	William Pitson	Robert C. Carr.
62	Bacchus Marsh ...	Thomas Kissock	
63	Melton ...	Samuel MacDonold	
64	Braybrook ...	Augustine Jones	
65	Broadmeadows ...	John Watt	
66	Merriang ...	Archibald McMartin	
67	Keilor ...	Crawford Harvie	

SHIRE AUDITORS—continued.

Progressive Numbers.	Names of Shires.	Names of Auditors elected by Ratepayers.	Names of Auditors appointed by Government.
11. Melbourne District, Central.			
68	Heidelberg ...	John Wippell	J. Hedrick.
69	Eltham ...	Andrew Ross	
70	Boroondara ...	Alfred Priestley	
71	Lillydale ...	Henry Artis	
72	Nunawading ...	Patrick J. Delany	
73	Darebin ...	Edward Perry	
74	Jika ...	John Hogan	
12. Melbourne District, East.			
75	Berwick ...	William Neville	J. W. Bruce Gardyne.
76	Cranbourne ...	James Lecky, jun.	
77	Mornington ...	Robert Lawson Yewers	
78	Moorabbin ...	Samuel Clayton, sen.	
79	Oakleigh ...	James Barr	
80	Caulfield ...	William Cowley Watts	
81	Gardiner	
13. Beechworth District.			
82	Yackandandah ...	Thomas Millar	Albert Llewellyn Ely.
83	Beechworth ...	Wyatt Wormald Hickling	
84	Oxley ...	David Cozens	
85	Bright ...	George Croft	
86	North Ovens	
87	Mansfield ...	James Henry Molyneux	
88	Benalla ...	Alexander Robertson	
89	Rutherglen	
14. Gippsland District.			
90	Bairnsdale ...	Hermann Bredt	J. H. Molyneux.
91	Avon ...	William Pepper	
92	Alberton	
93	Rosedale ...	John Williams	

D. GILLIES,
Commissioner of Railways and Roads.
Railways and Roads Office,
Melbourne.

CONTROL OF LEARMONTH PARK.

THE Governor, with the advice of the Executive Council, has been pleased to place under the control of
THE COUNCIL OF THE SHIRE OF BALLARAT
the Learmonth Public Park, comprising thirty-three acres of land, which were temporarily reserved by Order of 13th May 1872.

J. J. CASEY,
Commissioner of Crown Lands and Survey.
Lands and Survey Office,
Melbourne, 16th September 1872.

PUBLIC VACCINATOR.

THE Governor, with the advice of the Executive Council, has been pleased to appoint
JOHN BAIRD, Esq., Surgeon,
to be Public Vaccinator for the Daylesford * District, vice Dr. McGregor resigned.

J. G. FRANCIS,
Chief Secretary.
Chief Secretary's Office,
Melbourne, 11th September 1872.

* Mis-stated as *Creswick* in page 1694 ante.

NAVAL RESERVE.

THE Governor, with the advice of the Executive Council, has been pleased to appoint
Mr. OTTO PIETTER * BLOM
to be a Sub-Lieutenant in the Naval Reserve.

EDWARD LANGTON,
Treasurer.
Treasury,
Melbourne, 11th September 1872.

* Mis-stated as *Picta* in page 1694 ante.

PROPOSED REMOVAL OF A MEMBER OF COMMON SCHOOL COMMITTEE.

IN compliance with the requirements of the 18th section of the Common Schools Act, 25th Victoria No. 149, notice is hereby given that, at the expiration of one month from this date, it is the intention of the Board of Education to remove the following gentleman from the Local Committee of the undermentioned Common School, subject to the consent of the Governor in Council.

Dartmoor, No. 1035.
GEORGE FREDERICK SPENCER.
(By Order of the Board)
B. F. KANE,
Secretary.
Education Office,
Melbourne, 17th September 1872.

TRUSTEES.

THE Governor, with the advice of the Executive Council, has been pleased to make the following appointments, viz.:-

SUETONIUS HENRY OFFICER,
DAVID BROWNE,
JOHN WYSE,
WILLIAM PATTERSON MUIR, and
The Rev. JOHN BENTLY REID,

to be Trustees of the land set apart on 27th June 1870 for Presbyterian Church purposes at Castle Donnington.

GEORGE B. BOND,
EDWARD MADDOX GIBBS,
RICHARD JACK,
GEORGE AUGUSTUS MOURITZ,
ROBERT REID,
RICHARD SHANN, and
EDWARD WATERS,

to be Trustees of the Land set apart on 10th September 1866 for Baptist Church purposes at East Melbourne.

THOMAS WATTS ALLEN

to be a Trustee of the Land set apart for Congregational Church purposes at Geelong, in the room of Charles Kernot resigned.

THE COUNCILLORS FOR THE TIME BEING OF THE SHIRE OF GLENELG

to be Trustees of the land set apart on 4th of July 1872 for Public Recreation purposes at Casterton.

The Governor in Council has accepted the resignation of the two gentlemen first hereinafter named, and has relieved the third-mentioned, viz.:-

HENRY JENNINGS resigned,
NEHEMIAH GUTHRIDGE resigned,
JOHN R. PASCOE absent from the colony,

as Trustees of the land set apart for Wesleyan Church purposes at East Melbourne.

J. J. CASEY,

Commissioner of Crown Lands and Survey,
Lands and Survey Office,
Melbourne, 16th September 1872.

CEMETERY TRUSTEES.

THE Governor, with the advice of the Executive Council, has been pleased to appoint

JAMES LINDSAY
JOHN TOMKINS
PATRICK MCGINNISKEN,
JAMES O'HALLORAN,
FRANK KINGHORNE,
COLIN FRASER,
GEORGE HOLMES,
JOHN GEORGE CANNON,

to be Trustees of the Cemetery, Village of Byaduk.

Corrigendum.

In page 1376 *ante*, instead of Charles T. Duke, should be read CHARLES IGNATZ DU VE,

as one of the Trustees appointed for the Cemetery, Rosedale.

ALEX. FRASER,
Commissioner of Public Works.

Public Works Office,
Melbourne, 28th August 1872.

WARDENS' CLERKS.

THE Governor, with the advice of the Executive Council, has been pleased to make the following appointments, viz.:-

NATHANIEL JOSEPH MAUDE

to be temporarily a Warden's Clerk, in which capacity he will act at Jamieson, *vice* H. C. Geneste resigned.

ROBERT MCCALL

to be temporarily a Warden's Clerk, in which capacity he will act at Rushworth, *vice* Robert McNiece relieved.

ANGUS MACKAY,
Minister of Mines.

Office of Mines,
Melbourne, 11th September 1872.

CROWN LANDS BAILIFFS, ETC.

THE Governor, with the advice of the Executive Council, has been pleased to make the following appointments, viz.:-

N. M. BICKFORD

to be Inspector of Crown Lands Bailiffs in Melbourne district, and Overseer of Parks and Reserves, from 1st July 1872.

JOHN YEOMAN and
ALEXANDER CATHIE

to be respectively Crown Lands Bailiffs.

JAMES RICHMOND, Secretary, Shire of Ballarat,
to be Crown Lands Bailiff for the Reserves situate in the Shire of Ballarat.

J. J. CASEY,
Commissioner of Crown Lands and Survey,
Lands and Survey Office,
Melbourne, 16th September 1872.

LAND OFFICER AND LICENSING AGENT.

THE Governor, with the advice of the Executive Council, has been pleased to appoint

ROBERT MCCALL, Clerk of Courts,

to be Land Officer and Licensing Agent at Rushworth, *vice* F. H. Nixon relieved, to date from the 2nd instant.

J. J. CASEY,
Commissioner of Crown Lands and Survey.

Lands and Survey Office,
Melbourne, 16th September 1872.

SITTINGS OF LOCAL LAND BOARDS UNDER "THE LAND ACT 1869."

IN pursuance of the provisions of the 100th section of *The Land Act 1869*, and in accordance with the Regulations made under the said Act: It is hereby notified that applications for licenses and objections to such applications, and also objections to any proposed exemption, and to any proposed proclamation, alteration, addition, diminution, revocation, or union of commons, and reasons against forfeitures of any leases and licenses, will be publicly heard by the persons appointed by me to hear the same on the dates and at the places hereunder specified.

J. J. CASEY,
Commissioner of Crown Lands and Survey.

Crown Lands Office,
Melbourne, 19th September 1872.

Place of Meeting of Local Land Board.	Time of Meeting.	Members of Local Land Board.
Tarrawingee	Monday, 7th October, 11 a.m.	Police Magistrate, Chairman, District Surveyor. <i>Honorary Members:</i> President of Shire Council of Oxley, President of Shire Council of Beechworth, President of North Ovens Shire Council, Member of Mining Board.
Landsborough	Monday, 14th October	Police Magistrate, Chairman, District Surveyor. <i>Honorary Members:</i> President of Shire Council of Avoca, Mr. Andrews, Member of Mining Board.
Ararat	Thursday, 10th October	Police Magistrate, Chairman, District Surveyor. <i>Honorary Members:</i> Mayor of Ararat, President of Shire Council, Member of Mining Board.

WEEKLY ABSTRACT OF BIRTHS AND DEATHS.

ABSTRACT of Births and Deaths registered in the Metropolitan and Suburban Registration Districts during the week ending 14th September 1872.

District.	Deputy Registrar.	Births.	Deaths.
Boroondara	J. D. Bragge	4	1
Brighton	S. P. Simmonds	1	1
Brunswick	Joseph George	3	0
Collingwood	M. E. Mortimer	14	10
Flemington	James Gibson	Nil	
Footscray	J. C. C. Schild	2	0
Kew	F. Barnard	2	0
Melbourne (South)	Ellen Prendergast	8	12
Melbourne (North)	G. F. Nagle	31	18
Melbourne (West)	J. Warman	1	1
Prahran	A. F. White	2	2
Richmond	E. J. Croker	15	7
Sandridge	Andrew Plummer	3	1
Emerald Hill	Andrew Plummer	12	5
South Yarra	J. Turner	1	0
St. Kilda	F. T. Van Hemert	7	1
Williamstown	Jane A. Burke	6	2
		112	61

Eight deaths out of the eighteen registered in North Melbourne are reported as having resulted from pithilis. The general public health throughout the districts is good.

WILLIAM HENRY ARCHER,
Registrar-General.
Registrar-General's Office,
Melbourne, 18th September 1872.

APPLICATIONS FOR MINING LEASES.

IN pursuance of the Act of Parliament No. 291, section 41, it is hereby notified that, after the expiration of one month from the date hereof, it is intended to grant Leases of the portions of ground undermentioned, subject to such excisions, modifications, and reservations as may be necessary.

Office of Mines,
Melbourne, 20th September 1872.

Mining District.	No. of Application.	Names of Applicants, and style under which it is intended that the business shall be carried on.	No. of Lease.	Approximate Area of Ground applied for.	Amount of Money proposed to be expended, and in what manner the land is to be worked.	Minimum number of men to be employed, and also subsequently when in full work.	Precise locality and time of commencing operations.	Term of Lease, and General Remarks.
			A. R. P.					
Ballarat	176	C. A. Ljunggren	897	34 3 38	£4000. Manual labor and steam machinery	First six months two men, subsequently twelve men	Barry's Reef. On grant of lease	14 years. Excising the surplus area in excess of 90 acres.
Beechworth	92	J. Dellar and another. "Welcome Gold Mining Co."	1460	12 2 37½	£5000. Shafts and tunnels	First six months two men, subsequently six men	Near Baker's Creek. On grant of lease	15 years.
	94	T. McEfer. "Central Gold Mining Co."	1461	12 0 17	£3000. Shafts and tunnels	First six months two men, subsequently six men	Baker's Creek Spur. On grant of lease	15 years.
	95	C. R. S. P. Browne and another. "All Nations Co."	1462	3 3 1½	£3000. Shafts and tunnels	Two men	Mount Terrible. On grant of lease	15 years.
	96	J. J. Andrews. "Jubilee Quartz Mining Co."	1463	7 3 55	£3000. Manual labor and machinery	First six months two men, subsequently four men	Mount Terrible. On grant of lease	15 years.
	98	"The No. 1 and 2 North Specimen Reef Quartz Mining Co. (limited)"	1464	10 0 34	£8000. Shafts and tunnels	First six months two men, subsequently five men	Mount Terrible. Now at work.	15 years.
	100	"The No. 1, 2, 3, and 4 South Specimen Reef Quartz Mining Co. (limited)"	1465	11 1 19	£8000. Shafts and tunnels	First six months two men, subsequently five men	Mount Terrible. Now at work	15 years.
Castlemaine	102	A. Goulding. "North. Welcome Gold Mining Co."	1466	6 2 53	£4000. Shafts and tunnels	First six months two men, subsequently three men	Baker's Creek Spur. Now at work	15 years.
Maryborough	107	J. Walker	1403	10 2 24	£6000. Manual labor and machinery	First six months two men, subsequently six men	Keep-it-Dark, parish of Wombat. On grant of lease	15 years.
	388	T. Meredith. "Extended Consols Quartz Mining Co."	1654	12 1 22	£2000. Manual labor and steam machinery	First six months two men, subsequently six men	Havelock. On grant of lease	15 years.
	389	J. R. Wilson. "The Leviathan Tribute Quartz Mining Co. (registered)"	1655	1 2 15	£200	Two men	Chinaman's Flat. On grant of lease	15 years.
	390	J. Dunn. "Bristol Hill North Quartz Mining Co."	1656	23 3 17	£4000. Manual labor and steam machinery	First six months two men, subsequently twelve men	Township of Maryborough. On grant of lease	15 years.
	3972	E. Lewis. "South Victoria Mining Co."	1646	11 2 16	£1000. Manual labor and machinery if required	First six months two men, subsequently six men	Parish of Harragulla. On grant of lease	15 years. Excising the residence area of W. Roberts.
	213	A. F. Bradshaw and another. "Great Auriferous Quartz Mining Co."	1657	37 0 16	£12000. Horse wind, and steam power as required	First six months two men, subsequently ten men	St. Arnaud. On grant of lease	15 years. Excising the sold land, the portion of water reserve, and the land the subject of lease No. 443 Maryborough.
	215	J. Edwards and another. "Victoria Quartz Mining Co."	1658	13 0 3	£2000. Manual labor, whims, shafts, &c.	First six months two men, subsequently six men	St. Arnaud. On grant of lease	15 years. Excising the overlap on the claim of the Victoria Prospecting Association.
Sandhurst	1941	T. Mann	2246	5 3 31	£5000. Manual labor and machinery	First six months two men, subsequently three men	Stafford Reef. On grant of lease	15 years.
	3086	"The Caroline Quartz Mining Co. (registered)"	3252	10 1 56	£1000. Manual labor	First six months two men, subsequently five men	First White Hill. On grant of lease	15 years. Excising Kennedy's residence area.
	69	J. Higgins. "Doyle's Quartz Mining Co."	3255	6 3 28	£5000. Manual labor and steam power	First six months two men, subsequently four men	Reedy Creek. On grant of lease	15 years. Excising the overlap on lease No. 1291 Sandhurst
	10	M. Forrig and another. "The New Chum Co."	3257	10 0 29	£1000. Manual labor and machinery	First six months two men, subsequently five men	Tommy Dodd Reef. Now at work	15 years.
	201	N. Lussich. "Honest Lamb Co."	3256	10 0 21	£2000. Manual labor, and machinery if required	First six months two men, subsequently five men	Redcastle. On grant of lease	15 years.

MINING LEASES DECLARED VOID.

IT is hereby notified, in accordance with the Order in Council relating to Mining Leases, that the undermentioned leases of Auriferous Crown Lands have been declared void:—

BALLARAT DISTRICT—BLACKWOOD DIVISION.

No. 841, dated 14th May 1864; W. Macredie; 4a. Or. 21p.; Blackwood.
No. 842, dated 23rd June 1870; T. English and another; 16a. 2r. 31p.; Blackwood.

BERCHWORTH DISTRICT—GOULBURN (ALEXANDRA) DIVISION.

No. 1388, dated 1st June 1871; H. St. John Clarke and another; 47a. 3r. 23p.; Spring Creek.

CASTLEMAINE DISTRICT—CASTLEMAINE DIVISION.

No. 723, dated 6th November 1871; C. Massman and others; 7a. 3r. 19p.; Launceston Gully.
No. 768, dated 18th December 1871; J. Wood and others; 22a. Or. 22p.; Guildford.
No. 981, dated 7th June 1872; W. Rowe; 9a. 2r. 23p.; Faraday.
No. 1006, dated 7th June 1872; J. Finch and another; 24a. Or. 30p.; Pennyweight.
No. 1099, dated 11th June 1872; J. H. Holman and another; 6a. 3r. 10p.; Red Hill.
No. 1101, dated 12th June 1872; H. Brunier; 13a. 1r. 10p.; Chewton.
No. 1111, dated 11th June 1872; S. Stephens; 7a. 2r. 8p.; Castlemaine.
No. 1149, dated 29th April 1872; J. Goddard; 1r. 16p.; Nuggety Gully.

FRYER'S CREEK DIVISION.

No. 1149, dated 7th June 1872; B. Edhouse and another; 17a. 1r. 22p.; Bald Hill.
No. 1241, dated 7th June 1872; W. E. Richards and others; 15a. 3r. 31p.; German Gully.
No. 1295, dated 7th June 1872; P. McHardy and another; 16a. 1r. 16p.; Fitcher's Flat.

TARRANGOWER DIVISION.

No. 758, dated 11th December 1871; E. Wicsemeyer and another; 4a. 2r. 10p.; Green Valley.
No. 781, dated 23rd December 1871; J. Symons and another; 13a. 2r. 9p.; Long Gully.

HEPBURN DIVISION.

No. 771, dated 28th December 1871; J. Maguire; 13a. 1r. 4p.; Wombat.

ST. ANDREW'S DIVISION.

No. 696, dated 25th September 1871; The Evelyn Tunnel Gold Mining Company, Warrandyte (registered); 4a. 1r. 33p.; Warrandyte.
No. 129 (Gippsland), dated 12th May 1870; The Napoleon Gold Mining Company (registered); 17a. Or. 34p.; Steel's Creek.

GIPPSLAND DISTRICT—STRINGER'S CREEK DIVISION.

No. 49, dated 22nd June 1868; E. S. Gutteridge; 17a. 3r. 29p.; near Walhalla.
No. 157, dated 2nd June 1870; The Happy-Go-Lucky Gold and Quartz Mining Company (registered); 4a. 3r. 32p.; Cross-over Creek.

MITCHELL RIVER DIVISION.

No. 194, dated 15th June 1871; M. Goold; 16a. 1r. 18p.; Deptford.

JERICHO DIVISION.

No. 200, dated 1st June 1871; G. G. Scott; 21a. 3r. 4p.; Aberfeldy.
No. 207, dated 22nd June 1871; J. Giovanni; 18a. Or. 8p.; Aberfeldy.
No. 241, dated 4th October 1871; W. Harnett; 15a. Or. 36p.; near Aberfeldy.

MARYBOROUGH DISTRICT—MARYBOROUGH DIVISION.

No. 1338, dated 8th May 1871; The Queen of England Gold Mining Company (registered); 21a. 3r. 12p.; Chinaman's Flat.

ST. ARNAUD DIVISION.

No. 1408, dated 11th December 1871; W. Whiting and another; 8a. 3r. 29p.; Jerejaw.

KORONG DIVISION.

No. 849, dated 13th May 1869; J. R. Gray; 5a. 1r. 1p.; Wedderburn.
No. 1404, dated 6th November 1871; L. Leichnitz; 70a. Or. 26p.; Old Inglewood.
No. 1416, dated 21st December 1871; G. W. Froggatt; 30a. Or. 32p.; Kingower.

AMHERST DIVISION.

No. 1320, dated 28th November 1870; T. Gill and others; 15a. Or. 13p.; Maiden Hill.
No. 1415, dated 13th November 1871; The Forbach Quartz Mining Company (registered); 11a. 3r. 9p.; White Horse Gully.

SANDHURST DISTRICT—SANDHURST DIVISION.

No. 822, dated 11th June 1866; G. Frost and another; 3a. 3r. 19p.; Job's Gully.
No. 1143, dated 4th November 1867; A. Richards; 5a. 3r. 13p.; Bendigo Valley.
No. 1529, dated 21st November 1870; E. Jackson and another; 5a. Or. 34p.; Specimen Hill.

No. 1537, dated 28th November 1870; H. N. Fick and another; 5a. 3r. 6p.; Golden Gully.
No. 1594, dated 15th December 1870; J. Cocking and another; 7a. 2r. 19p.; Carshalton Reef.
No. 1622, dated 22nd December 1870; W. M. Smith; 7a. 1r. 13p.; Bird's Reef.
No. 1623, dated 29th December 1870; J. Charles; 13a. 2r. 27p.; Derwent Gully.
No. 1747, dated 8th June 1871; The North Golden Age Company (registered); 1a. 3r. 35p.; Eaglehawk.
No. 1764, dated 19th June 1871; J. Hasker; 9a. 3r. 8p.; Nerring.
No. 1888, dated 6th November 1871; T. Key and another; 4a. Or. 19p.; Bendigo Flat.
No. 1914, dated 6th November 1871; F. Schönfeldt; 9a. Or. 20p.; Quarry Hill.
No. 1936, dated 18th December 1871; J. Moorhead; 8a. 1r. 13p.; Back Creek.
No. 1938, dated 6th November 1871; J. Francis; 13a. 1r. 15p.; California Gully.
No. 1944, dated 6th November 1871; C. Brownlow and another; 20a. 1r. 10p.; Shelbourne.
No. 1956, dated 14th December 1871; J. V. Smart; 23a. 2r. 26p.; Napoleon Gully.
No. 1959, dated 28th December 1871; C. C. Russell and others; 16a. Or. 10p.; Sheffield Gully.
No. 1974, dated 18th December 1871; J. T. Sinclair; 15a. 1r. 22p.; Eaglehawk.
No. 1978, dated 28th December 1871; S. Schlosman and others; 10a. Or. 27p.; Spring Gully.
No. 1986, dated 18th December 1871; W. Hosking; 4a. Or. 10p.; Eaglehawk.
No. 2033, dated 28th December 1871; R. Southby; 12a. 3r. 35p.; Back Creek.
No. 2224, dated 5th June 1872; J. Fry and another; 5a. Or. 34p.; Lockwood.
No. 2470, dated 20th June 1872; S. Campbell and another; 2a. Or. 1p.; Bendigo Flat.
No. 2524, dated 11th June 1872; H. Stinton; 13a. Or. 24p.; Derwent Gully.
No. 2544, dated 20th June 1872; W. Hill; 3a. Or. 30p.; Golden Square.
No. 2593, dated 20th June 1872; M. Bain; 27a. Or. 36p.; Stafford Reef.
No. 2653, dated 17th June 1872; A. H. P. Thompson and another; 4a. 2r. 18p.; Sheepshead.
No. 2769, dated 20th June 1872; A. Shaw; 11a. 1r. 16p.; Crusoe Gully.
No. 2784, dated 17th June 1872; J. Dillon; 28a. 1r. 9p.; Kangaroo Flat.
No. 3025, dated 20th June 1872; C. Gambetta and others; 11a. 3r. 13p.; Upper Sheepwash.
No. 3084, dated 20th June 1872; H. McColl; 11a. 3r. 13p.; Upper Sheepwash.
No. 3099, dated 20th June 1872; C. A. Kolle; 9a. 2r. 4p.; Sheepwash.
No. 3111, dated 17th June 1872; Hock Suey; 7a. 3r. 12p.; Ironbark Hill.
No. 3131, dated 20th June 1872; W. Robinson; 6a. 3r. 6p.; Eaglehawk.

RAYWOOD DIVISION.

No. 1761, dated 12th June 1871; J. Tyres and another; 7a. 3r. 25p.; Egerton.
No. 1937, dated 6th November 1871; J. T. Davies and another; 21a. 1r. 23p.; Sebastian.
No. 2035, dated 28th December 1871; J. Hasker and another; 15a. 2r. 8p.; Yarraberb.
No. 2056, dated 21st December 1871; A. Kennedy; 16a. Or. 28p.; Sebastian.

HEATHCOTE DIVISION.

No. 1997, dated 18th December 1871; E. Vlaemincq and another; 18a. 1r. 11p.; Horseshoe Bend.

R. BROUGH SMYTH,
Secretary for Mines.

Office of Mines,
Melbourne, 20th September 1872.

APPLICATION FOR A MINERAL LEASE REFUSED.

IT is hereby notified, in accordance with the Order in Council relating to Mineral Leases, that the undermentioned application for a lease of Auriferous Crown Lands has been refused:—

CASTLEMAINE DISTRICT—ST. ANDREW'S DIVISION.

No. 138 for lease 260, mineral, J. D. Anderson and another; 640 acres; Corinella.

R. BROUGH SMYTH,
Secretary for Mines.

Office of Mines,
Melbourne, 20th September 1872.

WITHDRAWAL OF NOTICE OF REWARD.

IT is hereby notified that the notice, dated 23rd August 1872, published in the *Government Gazette* of Friday the 30th August last, offering a reward of Twenty pounds for information respecting supposed wilful damage to a telegraph line, is withdrawn.

J. G. FRANCIS,
Chief Secretary.

Chief Secretary's Office,
Melbourne, 18th September 1872.

CUSTOM HOUSE SALE.

NOTICE is hereby given that, unless within one month from this date payment is made of the rent due upon the goods specified in the Schedule hereunto annexed, warehoused in the bonded warehouses known as "McCulloch's," and "Union," the said goods will be sold in pursuance of *The Customs Act 1857*, sec. 12, on Monday the 21st day of October 1872, beginning at McCulloch's at One o'clock.

Department of Trade and Customs,
Melbourne, 18th September 1872.

EDWARD COHEN
Commissioner of Trade and Customs.

McCulloch's Bond.

Date of Bonding.	Date of Rent Commencing.	Ship.	Whence.	Merchant.	Marks.	Numbers.	Description.
December 18 1868.	January 30 1872.	Coringa	New York	N. Levi and Co.	AL	1-185	185 three-quarter boxes tobacco.
April 9 1869.	January 30	Strathspey	New York	N. Levi and Co.	AN	1-43	43 three-quarter boxes tobacco.
April 9	January 30	Strathspey	New York	N. Levi and Co.	AN	1-50	50 three-quarter boxes tobacco.
April 9	January 30	Strathspey	New York	N. Levi and Co.	AN	1-98	98 three-quarter boxes tobacco.
May 6	May 24 1869.	Philosopher	Liverpool	Francis and McPherson	AP	2	1 package tobacco.
May 14	January 30 1872.	Footscray Distillery		N. Levi and Co.	AQ	1-4	4 hogsheds spirits.
May 14	January 30 1869.	Footscray Distillery		N. Levi and Co.	AQ	5-6	2 quarter-casks spirits.
September 15	October 1870.	Somersetshire	London	J. S. Morris and Co.	AR	1-4	4 butts wine.
November 3	November 16	Eastern Empire	Leith	Robt. Caldwell	AS	2-4	3 quarter-casks brandy.
October 12	August 30	Thamar	Launceston	John Levy and Sons	AS	1-6	6 cases tobacco.
November 6	December 22 1869.	Clara Sayers	Mauritius	Jos. Taylor and Co.	AS	9-18	5 hogsheds wine.
November 6	December 22 1870.	Clara Sayers	Mauritius	Jos. Taylor and Co.	AS	24-42	19 quarter-casks wine.
November 6	January 25	Clara Sayers	Mauritius	Jos. Taylor and Co.	AS	14-22	9 hogsheds wine.
November 6	January 25 1869.	Clara Sayers	Mauritius	Jos. Taylor and Co.	AS	14-22	1 cask wine.
December 13 1870.	January 14 1870.	Garibaldi	Rotterdam	M. Leddin	AT	1	44 cases bitters.
January 12 1870.	January 18	White Rose	London	J. S. Morris and Co.	AT	1	1 case claret.
January 12	January 18 1871.	White Rose	London	J. S. Morris and Co.	AT	8	6 and 1 ullage cases brandy.
January 19	September 1 1870.	White Rose	London	Jas. Henry and Co.	AT	...	3 casks B. beer.
February 8	February 8	Winifred	London	Jas. Henry and Co.	AV	...	5 cases wine.
February 9	February 9	Andrew Jackson	London	G. H. Elliott	AV	1	1 quarter-cask brandy.
March 7 1871.	March 10 1871.	Deux Sœurs	Bordeaux	Curcier and Adet	AV	6-8, 10	4 casks prunes.
February 1 1872.	February 1 1872.	Utinia	London	J. Breheny	AV	1	1 quarter-cask brandy.
February 13	January 30	Emelle	New York	N. Levi and Co.	AV	1-150	150 three-quarter boxes tobacco.

1871.	1872.	1871.	1872.	1871.	1872.	1871.	1872.	1871.	1872.	1871.	1872.	1871.	1872.	1871.	1872.	1871.	1872.	1871.	1872.
February	19	January	30	Agra	...	New York	...	N. Levi and Co.	...	BC	1-100	100 three-quarter boxes tobacco.							
February	20	June	13	Alpha	...	New York	...	E. Marks	...	BC	1-4	4 three-quarter boxes tobacco.							
February	25	February	26	Mary	...	Buller	...	Connell, Watson, and Co.	...	AN	1, 2, 5, 4	4 casks herrings.							
March	1	March	2	Southern Cross	...	Hobart Town	...	S. S. Trevascus	...	AN	...	1 ullage case brandy.							
July	22	July	29	Hurricane	...	Liverpool	...	Bell, Bruce, and Co.	...	AQ	1-3	1 cask rum.							
November	13	November	17	Coorong	...	Adelaide	...	J. Katzenstein and Co.	...	AS	8	1 quarter-cask wine.							
March	17	March	22	Sea Chief	...	London	...	Levy Brothers	...	AV	6	1 cask glassware.							
August	25	August	27	Aldinga	...	Adelaide	...	R. Wehner	...	AZ	1, 2	2 quarter-casks wine.							
August	26	August	27	Aldinga	...	Adelaide	...	R. Wehner	...	AZ	...	1 case liqueurs.							

DISCIPLINE ACT 1870.—SUMMARY PUNISHMENTS.

THE Governor, with the advice of the Executive Council, has been pleased to approve of the following Regulations respecting Summary Punishments to be inflicted upon scamen and boys who serve on board Victorian vessels under the Discipline Act of 1870:—

- I. The officer commanding Her Majesty's Naval Forces in Victoria shall, at his discretion, inflict the summary punishments set forth in the accompanying schedule and numbered from 1 to 22.
- II. The particulars of every punishment thus inflicted shall be immediately entered in the defaulters' book.
- III. A return of the punishments so inflicted during each quarter of the year shall be transmitted to the Treasurer by the officer commanding immediately after the termination of the quarter; such return to specify in each case the breach of discipline for which the punishment was inflicted.
- IV. In the absence of the officer commanding Her Majesty's Naval Forces in Victoria, the officer commanding the ship in which a breach of discipline shall occur may inflict the minor punishments specified in the accompanying list as Nos. 7 to 22.
- V. In all cases where punishment has been so inflicted in the absence of the commanding officer the circumstances shall forthwith be reported to him, and be entered in the defaulters' book, and included in the quarterly return as directed by regulations II. and III.

EDWARD LANGTON,
Treasurer.

Treasury,
Melbourne, 17th September 1872.

DESCRIPTION OF SUMMARY PUNISHMENTS.

1. Discharge with disgrace.
2. Discharge as objectionable.
3. Imprisonment (with or without hard labor and solitary confinement) not exceeding three calendar months.—For desertion, deserting post, repeated disobedience of orders.
4. Imprisonment (with or without hard labor and solitary confinement) not exceeding forty-two days.
5. Disrating.
6. Solitary confinement in a cell or under a canvas screen.—This punishment is never to exceed ten days. In more aggravated cases of misconduct, the delinquent may be put on two-third provisions for the whole or a portion of the time, or on a diet of bread and water for a period not exceeding three days (2 lbs. biscuit).
7. Grog stopped, polish bright work, cleaning the head and pump well, stoning the galley, or performing other similar works; eat meals under sentry's charge; deprivation of smoking, and to be under sentry's charge during smoking hours; if in harbor or an idler at sea, to stand in or walk the lee gangway from 7 to 9 o'clock p.m.; if at sea and not an idler, to stand for one hour in his night watch between two guns on the lee side of the quarter-deck, after taking proper turn of duty at the wheel, look-out, &c.—This punishment not to exceed ten days.
8. Grog stopped, polish bright work, stand half dinner hour, cleaning the head and pump well, stoning the galley, or performing other similar work; if in harbor or an idler at sea, to stand in or walk the lee gangway from 7 to 9 p.m.; if at sea, and not an idler, to stand for one hour in his night watch between two guns on the lee side of the quarter-deck, after taking proper turn of duty at the wheel, look-out, &c.—This punishment not to exceed ten days.
9. Grog stopped, stand half dinner hour; if in harbor or an idler at sea, to stand in or walk the lee gangway from 7 to 8 o'clock p.m.; if at sea and not an idler, to stand for half an hour in his night watch between two guns on the lee side of the quarter-deck, after taking proper turn of duty at the wheel, look-out, &c.—This punishment is not to exceed fourteen days.
10. Stoppage of leave (for breaking leave, one day for every hour over leave), but not in any case to exceed two months of harbor time.
11. Deduction from pay for time of absence without leave.—This penalty is imperative.
12. Stoppage of grog, for a period beyond thirty days.—For habitual drunkenness only; value to be paid to the offender after thirty days.
13. Stoppage of grog, not exceeding thirty days.—For drunkenness only; value to be paid to the sick mess.
14. Extra drills.—For inattention at drills only; not to exceed two hours in one day for seven days.
15. Extra lee wheel, extra look-out, or walking the gangway, but not to exceed two hours, nor to extend beyond the period of the watch.—For want of alacrity or attention aloft or on duty, or slackness in watch or boats.
16. Carrying hammocks or clothes.—For inattention to clothes hammock, or bag; not to exceed one hour a day for three days.
17. To be kept on deck quarter hour after the expiration of the watch.—Not to exceed ten days.
18. To mess alone.—For continued irregular habits or disorderly conduct.
19. To muster in the morning with the boys; for those who are habitually dirty, to be mustered at 7.30 a.m., and reported.
20. Reprimand.
21. Birching on the bare breech, 24 cuts.—Boys only.
22. Caning on the breech with clothes on, 12 cuts.—Boys under 17 only.
23. Forfeiture of special indulgences.

VOLUNTEER FORCE.

THE Governor, with the advice of the Executive Council, has been pleased to approve of the accompanying Rules of the Emerald Hill Volunteer Artillery Corps.

EDWARD LANGTON,
Treasurer.

Treasury,
Melbourne, 11th September 1872.

RULES ADOPTED BY THE EMERALD HILL CORPS R.V.V.A.

Construction of the Corps and Enrolment of New Members.

1. The corps shall consist of those members whose names shall appear on the muster roll on the date on which these rules shall be approved by the Governor in Council, and of such other persons as may from time to time be admitted members in the manner hereinafter mentioned.

From and after that date every person desirous of being enrolled shall forward to the commanding officer an application, in writing, supported by two members of the corps, and the following particulars, in writing, also, viz.:

Name in full
Age
Height
Occupation
Private address,
and
Business address

which particulars shall be posted in the orderly room for a period of one week, and thereafter submitted to the general committee, which shall have the power to admit or refuse the candidate, subject always to the decision of the commanding officer for the time being and to the existing regulations of the force.

Address.—Any member changing his address must give notice of the same in writing, to the officer commanding within fourteen days of such change, under a penalty of Two shillings.

Any member of the corps intending to be absent from his usual address for a period of more than thirty days must give notice of the same, in writing, to the officer commanding, and deposit his arms and accoutrements in the store at the orderly room, under a penalty of Five shillings.

Parades, Drills, &c.

3. The names of all members attending parades and drills shall be noted down in a book to be kept for such purpose, and any member whose name shall not appear marked on such attendance book as present shall be deemed to have been absent, unless reasonable excuse shall be forwarded to the officer commanding before commencement of parade or drill.

Any member coming late may report himself to the senior officer present, assigning a reason for his late arrival, and, if such reason shall be deemed sufficient and accepted by the commanding officer, such member shall be considered as having been present at parade or drill.

Any member who, after having been supplied with uniform, shall attend parade not dressed in accordance with the established regulations (unless such parade shall have been ordered in plain clothes), or whose arms, accoutrements, or clothing shall be dirty or in any way unserviceable from neglect, will be liable to a fine not exceeding Five shillings.

Management.

4. The civil business connected with the corps shall be managed by a general committee, a match committee, a band committee, and secretary.

The general committee shall consist of two sergeants, two corporals, seven gunners, and the secretary, besides the officers, who will be *ex officio* members of all committees.

The general committee shall be elected at a general meeting of the corps to be held annually, at the expiration of which time all elected members shall retire from office, but will be eligible for re-election. Absence from three consecutive meetings (without sufficient excuse) will disqualify any elected member; and any vacancy caused by such disqualification or by resignation may be filled up by the committee at a special meeting to be called for that purpose.

The duties of the general committee shall be as follows:—To consider and recommend as to the eligibility or otherwise of all candidates for admission to the corps; to consider and deal with such correspondence as may be submitted to them; to take charge of and be accountable to the officer commanding for all property belonging to the corps which the commanding officer may entrust to them; to consider, pass, and recommend for payment all just and proper liabilities which may from time to time be incurred in the management or for the benefit of the same; to report to the corps (under the direction of the officer commanding) on the expenditure and condition of its funds and property, and on all other necessary matters; and generally to transact such business as may be submitted by the commanding officer.

The general committee shall meet at least once a fortnight, on such day as they may agree upon; shall be at liberty to make rules for the conduct of its business; and seven members of such committee shall at all times be sufficient to form a quorum.

The match committee shall consist of five members of the corps, who shall be elected at the same time, in the same manner, for the same period, retire from office and be eligible for re-election in a similar manner in all respects as is herein provided in the case of the general committee, with like powers for filling up vacancies occurring in their number.

The duties of the match committee shall be as follow:—To challenge and accept or decline challenges for matches with the rifle or other weapons under the direction of the officer

commanding; to make and carry out all necessary arrangements for such matches; to select members to compete therein; to take charge of and arrange as to the competition for prizes; and generally to manage all matters connected with matches, subject in all cases to the consent of the commanding officer.

The match committee shall meet at such times as may be agreed on, and three members shall form a quorum.

The band committee shall consist of nine members, who shall be elected at the same time, in the same manner, for the same period, retire from office and be eligible for re-election in a similar manner in all respects as is herein provided in the case of the general committee, with the like powers for filling up vacancies occurring in their number.

The duties of the band committee shall be as follow:—The general management of all matters connected with the band under the direction of the officer commanding.

The band committee shall meet at such times as may be agreed on, and five members shall form a quorum.

The secretary shall be elected annually at a general meeting of the corps, and shall hold office for twelve months.

The secretary shall attend the meetings of the corps and general committee, keep clear and intelligible minutes or records of all proceedings at such meetings, have the custody of all letters and other papers connected with the corps entrusted to his care by the commanding officer, and conduct the correspondence relating thereto, under the direction of the officer commanding.

The secretary may at any time be removed from office by the vote of the majority present at any general or special meeting of the corps. In the event of such removal, or of the resignation of the secretary, the corps may at any special or general meeting elect a person to perform the duties for the remainder of the time for which such removed or resigned officer shall have been elected.

Property, Uniform, &c.

5. Every member shall be responsible for the good and serviceable order of his arms, accoutrements, and clothing; and any damage done thereto, except on duty, shall be made good by the person holding the same, or in default may be fined to the amount of such damage.

Every member must produce his arms for inspection by the officer commanding, or other officer appointed for that purpose, whenever and so often as may be required, and must also return such arms to the officer commanding whenever directed by him so to do, or deposit the same in the orderly room, under a penalty of Ten shillings.

Any person ceasing to be a member of the corps must forward his uniform and the other property of the corps in his possession to the officer commanding, or in default he may be fined to the amount of the value of the property retained by him.

Any member expelled the corps within twelve months from receipt of new uniform shall pay to the officer commanding the full contract price of the same, or in default shall be liable to a penalty not exceeding the amount of such contract price.

Any member who may damage, lose, destroy, or retain any weapon, book, plate, or other property whatever belonging to the corps, shall make good the same to the satisfaction of the officer commanding, or in default be liable to a fine not exceeding the value of the property so damaged, lost, destroyed, or retained.

All property whatsoever belonging to the corps shall, for all purposes, be considered as vested in the commanding officer and his successors, whose decisions on all questions as to value or amount with reference to the fines and penalties aforesaid shall be conclusive.

6. Any member who may be fined or whose subscription may be overdue under rule 10 must pay the amount of such fine or subscription to the non-commissioned officer or other person authorized by the commanding officer to receive the same within seven days of its notification to him, and in default of such payment may be proceeded against according to law. In the event of such fine not being paid within seven days from the notification, the same shall be publicly intimated to the corps at their next parade, and the name of the defaulters posted in the orderly room until payment.

At every annual general meeting of the corps a balance-sheet showing its actual financial position, together with a plan of the proposed distribution and expenditure of funds, for the ensuing twelve months, may be submitted by the general committee (after approval by the commanding officer) for the information of the meeting. The accounts of the corps shall be audited by two auditors to be elected at the annual general meeting.

Meetings.

7. The officer commanding is empowered at any time to convene a special general meeting of the corps.

On a requisition, signed by not less than twenty members, the commanding officer may call a special general meeting, provided the subject be not of a military nature, giving not less than three days' notice.

Such notice shall consist of an advertisement in three of the daily newspapers and an intimation on parade when practicable, or by circular forwarded by post to each member.

At every meeting the senior officer present shall be chairman.

No discussion shall take place except upon a motion moved and seconded and delivered in writing, signed by the mover, to the chairman, who shall add the name of the seconder.

Immediately upon a motion or amendment being so delivered, it shall be read by the chairman for discussion, and shall not then be withdrawn without leave of the meeting.

Every amendment on a motion shall be dealt with in like manner, but only one amendment shall be entertained and decided upon at a time; and if any amendment is carried it shall be held to have negatived the original motion and stand

in its place, and it shall be competent, whether any amendment is carried or not, to receive other amendments, one at a time, in like manner, to be discussed and decided on until the subject is finally disposed of: Provided that no member shall propose more than one amendment upon any motion, and no member shall speak more than once upon the motion first proposed, who shall be entitled to one reply and no more during the debate on the subject.

The seconder of a motion or amendment shall not be held to have spoken thereon if he have only seconded the same without remark; and any member may, with leave of the chairman, offer an explanation of any particular words he has used and which have been misunderstood, but shall not add new matter.

No question which is substantially the same as one which has been negatived at the same meeting shall be entertained at such meeting or adjournment thereof.

Any amendment to proceed with the next business shall, if carried, supersede the original motion, and every amendment thereon.

The chairman of any meeting or committee shall have no vote except in case of equality.

No person shall be allowed to vote or take any part in the proceedings at any meeting who is not at the time an "effective" member of the corps, or who shall have any unpaid fine, penalty, or subscription recorded against him; but a newly joined member will not be so disqualified on the ground of non-effectiveness, if he shall have been a duly enrolled member of the corps for three months.

All motions shall be decided by the holding up of hands, unless a ballot be previously decided upon by the meeting.

Minutes of committee meetings shall be read prior to the adjournment or close of same, but shall not be confirmed until the next meeting.

Minutes of "general" or "special" meetings of the corps shall be read and confirmed prior to the close of such meetings.

To constitute a "general" or "special" meeting of the corps, there shall be present before commencing business a clear majority of the members then upon the roll (omitting any on leave).

No meetings shall be adjourned or dissolved without a motion to that effect.

Liabilities incurred by the Corps for Members.

8. If on the first of July in any year a member's debit exceed his credit by One pound or upwards, he may be fined the amount of such difference, provided always that the amount of such fine shall not in any case exceed Two pounds.

9. If a member at any time desire to quite the corps under the provisions of the Act, he shall be fined the amount, if more than Ten shillings, whereby his debit exceeds his credit, provided that no such fine shall exceed Two pounds, and that the half may, at the discretion of the commanding officer, be remitted.

Subscription.

10. Each member of the corps shall subscribe the sum of Ninepence per month to the funds of the corps.

11. No alteration or addition whatever shall be made to these rules, unless at a meeting of the corps specially convened for that purpose.

Adopted at a special meeting of the corps called for the purpose, on Thursday the 22nd day of February 1872.

RICHD. SHEPHERD, Captain Commanding,
Chairman.

CARRIERS' LICENSES.

THE accompanying list of Carriers' Licenses, in force at the port of Melbourne, for the period from 1st July 1872 to 30th June 1873, is published for general information.

Department of Trade and Customs
Melbourne, 18th September 1872.

EDWARD COHEN,
Commissioner of Trade and Customs.

Name of Licensee.	No. of License.	Name of Licensee.	No. of License.	Name of Licensee.	No. of License.
Alexander, Joseph ...	66/26-7, 67/167-8	House, Samuel, and Co.	67/136-9	Porch, James ...	66/60
Adkins, Charles ...	66/44-5	Harms, Herman ...	67/45	Pullen, Mary ...	66/75-6 67/3, 70/12
Arthur, Thomas ...	67/44	Hennessy, James ...	67/7-8	Paterson, John ...	68/2
Armstrong, Walter ...	66/41	Horton, Richard ...	67/173	Pain, Geo. ...	69/15
Anderson, James ...	72/4	Hook, Geo. ...	68/50	Peppard, M. ...	69/21, 72/35
Adams, James ...	72/27	Harper, Henry ...	68/45	Peterson, J. S. ...	70/5
Brown, Matthias ...	66/28	Hineo, H. J. ...	68/15	Quin, John ...	66/58-9
Berry, Nathaniel ...	67/79	Harper, Robert ...	68/44	Robinson, Abm. ...	67/126-7, 144-5
Blaney, John ...	66/73	Hunt, E. ...	69/14	Rogerson, Jno. ...	66/65
Barber, Wm. ...	67/24-5	Hughes, Robert ...	72/5	Rocke, Murtin J. ...	67/115, 67/158
Burton, Thomas ...	67/162	Howie, Robt. ...	71/2 and 26	Reynolds, Ellis ...	67/94
Bergin, Thos. S. ...	67/18	Inglis, Daniel ...	70/38-40	Ryan, James ...	69/4
Byrne, Andrew ...	67/38	Inglis, John ...	67/4	Ross, Pole, and Paterson	71/13
Brooks, Henry ...	66/49	Inglis, John ...	72/38	Reeves, A. J. ...	72/2
Brennan, John ...	68/28, 70/10	Johnson, Edward ...	67/124	Saunders, Fred. ...	67/46
Bredon, Richd. ...	72/30	Joske, Alexander ...	67/132-3	Slater, Richd. ...	66/11
Banks Bros., Bell, and Co.	70/8-9	Jeffs, Samuel ...	66/53	Sargoood, R. Thos. ...	67/142, 67/176
Barnes, W. E. ...	71/16	Jones, Robert ...	68/21	Summer, T. Jno. ...	67/180
Barker, Jas. ...	72/32	Johnson Bros. and Co.	72/31	Spence Bros. ...	66/34
Blyth, Drysdale, and Co.	72/38	Kellett, Abraham ...	67/84-5 and 147	Stevenson, L. ...	67/83, 69/11
Carrick, Robt. Walter	67/62-66	Kefford, Richard ...	66/39	Smith, John ...	67/103
Costello, John ...	66/33	Kennedy, John ...	67/86-7	Scott, James ...	68/19
Clancey, Daniel ...	66/25, 67/159	Kellett, Ahab ...	66/47-8	Smythers, E. G. G. ...	68/27
Carnes, James ...	66/67, 71/2	King, Andrew ...	67/27	Temple, Thos. ...	68/37
Cred, Frederick ...	66/71-2	Kepp, Edward ...	68/9	Shaw, Geo. ...	68/52
Calanan, Andrew ...	67/165	Kelly, Wm. ...	68/82, 69/18	Seddon, Wm. ...	69/23
Coley, E. E. ...	68/25	Lyons, Daniel ...	67/140	Saville, A. ...	71/8
Calderwood, W. D. ...	69/6	Lefevre, Louis ...	68/49	Smith, H. W. ...	71/5-8
Corry, M. ...	72/8	Lane, John ...	68/54	Sheppard, F. ...	72/28
Curry and Sewell ...	72/36	Lamond, W. H. ...	71/36	Sheahan, Peter ...	71/27
Connell, Watson, and Hogarth	71/29	Larker, James ...	71/14	Tully, John ...	66/31
Condon, R. C. ...	72/41	Morley, William ...	66/12-21, 67/89-98, 70/15-24	Thomson, Jas. ...	66/50-2, 70/42
Carrroll, John ...	67/154	McLennan, John ...	66/6, 69/19	Thornton, Robt. ...	67/21-22, 67/150, 70/27
Donnelly, James ...	67/77	McDonald, Jas. ...	66/5	Taylor, Wm. ...	67/30
Devine, David ...	68/16	McCunnisky, Mary ...	66/7, 22-3, 67/153	Thompson, Alexr. ...	67/104
Dartnell, Wm. ...	68/14	Merkel, William ...	66/46	Tweedie, Robt. ...	67/31
Duggin, A. ...	71/17	Messenger, Charles ...	66/29, 70/35	Tadich, Nichs. ...	67/37
Denham, R. ...	71/9	McGorlick, Charles ...	67/14-16	Trodd, Geo. ...	68/36
Elliot, Benj. ...	69/8	McGulloch, William ...	67/2 and 125	Thornton, Fredk. ...	70/3
Evans, Geo. ...	70/41	McClure, Wilson ...	67/114	Upton, Thos. ...	66/9
Eddy, A. ...	71/7	Martin, James ...	67/36-37	White, Alfred ...	67/134
Fuller, John ...	66/47	McCreo, Andrew ...	68/51	Wheeler, Wm. ...	66/37
Flavin, Jeffrey ...	67/74	Morrow, James ...	69/9	Watson, Christ. ...	68/16-17
Fewins, Geo. ...	66/54-6	McKenna, William ...	70/2	West, Geo. ...	67/12
Flemming, Thos. ...	68/38	McEwan, Jas., and Co.	70/33-34	Wheelan, John ...	67/19-20
Feldheim, Jacobs, and Co.	72/29	McCrea, Robert ...	71/4	Wyatt, Jas. ...	67/76
Garvey, John ...	67/51	Meaney, Daniel ...	67/163	Wickham, Henry ...	68/30, 70/11
Gillespie, William ...	67/47-8	McCaig, Wm. ...	72/34	Whitehead, Ed. ...	69/3
Godso, Isaac ...	66/35	Martin, J. ...	66/61	Webster, Jos., and Co.	70/4
Goodwin, Alfred ...	67/156, 70/30	O'Connell, James ...	69/10	Webster, John ...	70/7
Gauntly, John ...	68/53	Orr, John ...	72/37	Whitney, Chambers ...	71/1
Grave and Glassford	68/22	Osborne, Thomas ...	70/6 and 74-6	Walker, Thos. ...	67/105-110, 72/36-7
Gariand, Peter ...	70/43	Price, Frederick ...	66/10, 71/25	Yorke, Jonathan ...	66/42

OUTSTANDING ACCOUNTS.

THE undermentioned persons are requested to call as soon as possible for payment of the accounts due to them.
N.B.—This list does not include accounts which have been in the office for a longer period than six months.

E. S. SYMONDS,
Under-Treasurer.

Treasury,
Melbourne, 12th September 1872.

At the Receipt and Pay Office, MELBOURNE.

Ardill, G.	Keppel, M.
Allan, A. C., 2	Killock, J.
Amherst Mechanics' Institute	Knight, F. P.
Ah Haim	Keane, J. E.
Brennan, K.	Kay, W. H.
Beasley and Derrick, 2	Lilydale Shire
Berwick Shire	Lorner, R.
Burns, R.	Looms, G.
Burmister Brothers	Lawrence, W. H.
Buchan, R.	Laidlaw, D.
Bartley, M.	Lang, M.
Brunning, G.	Lempriere, W. G., 2
Briscoe and Co.	Matlock Cemetery
Bage, E.	Murray, A., 2
Britten, A.	Morris, M.
Bergin, J.	Melbourne Hospital
Berry, W.	Milton, W.
Beaney, J. G.	Mann, A.
Bromfield, C. W.	Martin, A. L. E.
Brown, G.	Mahon, T.
Chiltern Racecourse Trustees	Mercer, J.
Clark, J. B.	Majorca Presbyterian Minister's Dwelling
Church, G.	Morgan, R.
Crisp and Lane	Murphy, F.
Clarke, S.	Montgomery, J.
Connell, M.	Maher, C.
Corbet, D.	Middleton, J.
Cohen, A. A., 2	Martin, E.
Castlemaine Gas Co., 2	Marsden, J.
Charlwood, C. J.	McKernan, P.
Clarke, Elizabeth, estate of	McGregor, S.
Collier, J. H.	McIvor Shire
Cosmopolitan Tramway Co.	McCalman, D.
Chatam, G. H.	McLeod, D.
Dobson, A.	McKay, W.
Dickins, Cath.	McKenzie, Mary
Dickins, Margt.	McDonald, K.
Dakin, T.	McMillan, J.
Dunbar, G., 3	McFarlane, J.
Densley, Sarah	McMillan, A.
Duerkop, H.	McGary, P.
Douch, H. B.	McLean, R.
Dowle, G.	McDonald, A.
Doyle, P.	McKenzie, D.
Doolan, O., 2	McKinnon, W.
Deegan, J.	McKay, D.
Doyle, M.	McLean, A.
Dobson, J.	McBride, C.
Espie, J.	Neill, R.
Evans Bros.	Naughton, J.
Elworthy and Dobbin	Nason, G. S.
Elliott, G. W.	Nolan, J.
Evans, T.	Nolan, B.
Ferris, J., 2	Norguay, W.
Flanagan, Mary	Norman, W. J.
Farie, Kath. M.	Naurton, J.
Fern, J. R.	Orwin, T.
Ferguson, J.	O'Brien, P.
Flug, J.	Ovens and Murray Agricul- tural Society
Farley, A. T.	Oliver, W., 2
Fox, J.	Pennell, J.
Fitzgerald, J.	Porter, E.
Giuliani, L., 2	Patterson, W. L.
Goman, A. W.	Parkes, J.
Gray, J. K.	Prevôt, E. J.
Gordons Mechanics' Institute	Perry, J.
Guildford Free Library	Pinn, F. J.
Greenaway, T.	Palmer, J.
Grant and Cameron	Perry, J.
Gilbert, J.	Pestell, J.
Gherandi, J. H.	Purcell, P.
Gray, A.	Poolc, G.
Heily, J. V.	Plummer, E.
Hoskin, R., 2	Peters, W.
Hall, G.	Reynolds, S., 2
Hewlett, T.	Redford, R.
Hallam, W.	Ryan, A.
Hall, T.	Ryan, T.
Hutton, W. F., 2	Roberts, J. H., 3
Halpin, P.	Ramsay, Mary
Hardy, C. H., 2	Rooke, W. H., and Co.
Hecley, J. T., 5	Ryan, T.
Harris, J.	Rankin, W. B.
Hoskin, R.	Rhodes, W.
Hunt, E., 2	Rowell, J. M.
Hanrahan, D.	Robinson, G.
Holderness, J. T. T. V.	Supple, W.
Jennings, J., 3	Searle, H., 2
Jacobs, T.	Stokell, R. W.
Jensen, P.	Spence, D.
Irwin, J.	Sinclair, H., 2
Johnson, J.	Shelton, E., 6
Jones, T. K.	Stewart, C.
Kidd, R., 2	
Kerr and Co., M.	
Knott, J.	

Sheehan, W.	Veysey, Jas.
Shackell, J.	Watts, W.
Stanway, J.	Wright W. D.
Stoekdale, J.	Wyatt, C.
Selk, E.	Wallan-wallan Free Library
Smith, A., 5	Waranga Shire
Scarlett, W.	Wood, J. W.
Sheney, A.	Williams, H.
Smith, J.	Webster, C.
Sibley, R. B., and others	Wood, B.
Tyson, J.	Wakinshaw, A., jun.
Tracy, R. T., 3	White, W.
Turner, L.	Wilson, J.
Tattam, C.	Wilkie, D.
Tucker, C.	Whitelaw and Sons
Thorne, H.	Whittingham, J.
Urquhart, F. G.	Young, J. M.
Victoria Aux. Bible Society	Yewers, R. L.
Van Hemert, F. T.	Yockins, T. C. J.

At the Receipt and Pay Office, ARARAT.

Kirkpatrick, G.	Waterloo Cemetery Trustees
Robertson, T.	

At the Receipt and Pay Office, AVOCA.

How Qua, 2

At the Receipt and Pay Office, BALLARAT.

Barnard, Alfred	Lynn, J.
Barrie, C.	Loft, Wm.
Bartlett, A. H.	Mather, Wm.
Baker, Jos.	Murphy, B.
Comber, Hy.	O'Neil, S.
Campbell, Ewen	Pooley, W. T., 3
Cooney, Jas.	Persse, S. R.
Cairnes, E. M.	Paul, G. W.
Clark, B.	Reynolds, A.
Corbett, W.	Sparling, W. A.
Connelly, Jas.	Sheridan, P.
Davies, J.	Scott, J.
Lunn, Agnes	Wilson, J.
Fraser, D. K., 2	Wishart, W.
Gray and Osborne	Wishart, N.
Gunnyon, Esther	Wall, E.
Humphreys, R.	Waugh, Ann
Heron, B.	Williams, M.
Irons and Company, J.	Wall, E.
Knight, A.	Whittaker, J.

At the Receipt and Pay Office, BEECHWORTH.

Anderson, W.	James, R.
Ah Num	Jones, R. P.
Affleck and Gray	King, M. A.
Baker, W.	Kothoff, J.
Boyd, W.	Lewis, J.
Beveridge, W.	Lewis, W.
Bartie, W.	Lloyd, J.
Bould, J. J.	Loomes, G.
Barnett, M.	Liddle, R., Exors. of
Bartley, M.	Meyer, M.
Brown, F.	Maddock, E.
Banks, J. D.	Maidment, E.
Bartel, J. G.	Miller, W. H.
Bambrick, J.	Murphy, W.
Bucroft, W.	Maddock, J.
Clark, T.	McEnerney, D.
Collins, R.	McBean, R.
Chitty, P.	Read, H.
Cleary, P.	McCarthy, J.
Cooley, W.	McFarlane, W.
Constantine, J.	McKeone, M.
Crawford, M.	Newton and Webster
Donald, D.	Prior, J.
Duncan, J.	Phelan, E.
De Keseigh, E. M.	Ryan, W.
Duncan, D.	Stewart, A.
Donnell, T.	Sharland, H.
Davis, E.	Slattery, E.
Dunstan, E. O.	Sherman, R.
Dunphy and Co., J.	Stewart, J. McD.
Ellingham, S.	Scott, J.
Fleming and Frost	Spicer, T. E.
Foot, J.	Shea, J.
Ford, D.	Smith, J.
Forman and Co.	Simmonds, J.
Gardner, C.	Tetley, W.
Grant, J.	Taylor, J.
Goding, E.	Whiteaway, W. H.
Galvin, T.	Wangaratta Boro.
Hannon, J.	Wankenshaw, A.
Harkin, H.	Wain, T.
Hyem, W.	Watson, S. G.
Humphreys, J. K.	Williams, R.
Holland, C.	

At the Receipt and Pay Office, BELFAST.

Atkinson, N. C.	Reid, Robert
Cooper, J.	Ryan, John
Downey, Ellen	Scott, H.
Norman, C.	

At the Receipt and Pay Office, BLACKWOOD.

D. Delany

At the Receipt and Pay Office, CAMPERDOWN.

Brookman, S.	Morrison, W.
Cameron, J.	Roberts, R. H.
Cook, G.	Small, R. W.
Irving, F.	Tracker, W. F.
Lamont, J.	

At the Receipt and Pay Office, CASTLEMAINE.

Archibald, J. Weeks, J., sen.
 Churchward, J. Belot, J.
 Dowling, N. Cowan, W., 2
 Hatton, E. Harris, J., 2
 Kemp, J. Jessup, W.
 Lindsay, J. Leahy, D.
 McGrane, R., 3 McArthur, G.
 MacKenzie, J. McKinny, D.
 Maldon Cemetery McLennan, R.
 Molloy, R. Martin, A.
 Morgan, J. Monro, J.
 O'Neill, J. Owens, W.
 Saunders, Agnes Smart, H.
 Smith, S. Steele, T.
 Symon, B. Tyson, W.
 Upton, G. Warnock Brothers
 Warren, T. Waterfield, H.

At the Receipt and Pay Office, CHILTERN.

H. Rickard T. Wain
 W. McKay W. E. Ashley
 A. Severy J. Creegan
 W. Burrows J. Martin

At the Receipt and Pay Office, CRESWICK.

Bloink, John Cumming, Donald
 Bremner, J. Perry, B.

At the Receipt and Pay Office, DAYLESFORD.

Izett, J. Blampied, A.
 Webster, G. Jones, T.
 Southwood, H. J. Morrison, J.
 Barnes, W. J. Gould, J.
 Massy, E. H. C. Togni, L.
 Miller and Anderson, 2 Dunn, C.
 Dobson, C. Hullin, H. J.
 Righetti, G. Marquand, C.
 Charlesworth, C.

At the Receipt and Pay Office, DUNOLLY.

Wm. Coles A. Wigham
 Thomas Davison J. M. Chapple
 Michael Duggan Geo. Hutchison
 T. McNulty E. Griffiths
 J. Crawshaw J. Silva

At the Receipt and Pay Office, GREELONG.

Baxter, Thomas Hall, David, 2
 Doyle, John Jones, Thomas
 Dwyer, John Macnochie, James
 Garrett, John Spriggs, Thomas
 Gilbert, Alfred, 2 Stewart, Donald

At the Receipt and Pay Office, HAMILTON.

Barry, D. Lenton, H.
 Barker, E. Miller, P.
 Bodger, H. McLroy, H., 2
 Beaton, A. McLean, A.
 Baxter, E. D. McNamara, J.
 Coxon, E. McInnes, J.
 Cotton, H. O'Keefe, T.
 Cox, R. Ryan, M.
 Doherty, C. Rogers, W.
 Forbes, A. Roberts, J.
 Fitzgerald, M. Simson and Ralston
 Green, E. Shearer, D.
 Harris, E. Smith, G.
 Harding, W. Trangman, G.
 Horne, T. Ward, T.
 Hoare, J. Young, E.
 Lang, J.

At the Receipt and Pay Office, INGLEWOOD.

Day, Wm. Taig, James
 Hildebrand, Peter Roy, Peter
 Ingram, Thos., 2 Foley, Denis
 Turner, Wm. H. Smith, John

At the Receipt and Pay Office, KILMORE.

R. McKenzie Hugh Sinclair
 T. Murray S. Kennedy
 H. Beams

At the Receipt and Pay Office, KYNETON.

D. Campbell J. Hunter
 F. East J. McNiff
 J. Hogan J. O'Brien

At the Receipt and Pay Office, MALDON.

E. W. Browne J. Thomas
 R. J. Laurence, 2 D. Willison
 G. Fringland E. Woodlock

At the Receipt and Pay Office, MARYBOROUGH.

Charles Laird Charles Laird
 David Graham George Hempenstall
 Wm. Walsh Liddel

At the Receipt and Pay Office, PORTLAND.

Bateson, Elias Grant, Margaret
 Caffery, William Kennedy, L. A., 2
 Carracher, James Kraatz, Christian
 Curran, Lawrence McDonald, Archd.
 Desmond, Patrick McIntosh, Duncan
 Digby Cemetery Trustees McKellar, Jessie A. J.
 Douglas, William McLean, Daniel
 Edgar, John Smith, Silas
 Edmonds, William Stewart, John
 Grant, Donald

At the Receipt and Pay Office, SALE.

W. Callow H. Johnston
 M. T. Coloe R. King
 H. Cross P. McDougall
 J. Dickson R. McDougall
 D. Fitzgerald G. Penny
 J. Hardy P. Reilly
 N. Hollinsen W. Ross
 H. Humphrey J. Tait
 W. Jennings E. Walsh

At the Receipt and Pay Office, SANDHURST.

Awburn, Thomas Mitchell, Thomas
 Anderson, Peter, 3 Moore, Mary
 Burton, Solomon Moore, Thompson
 Burton, Z. and S., 3 Macara, George
 Casey and Son, 2 McAskle, Alexander
 Cay and Anderson, 3 McKay, William
 Croft, C. McDougall, John
 Clegg, Halstead McCulloch and Co., W., 3
 Echuca Borough Council McDevitt, Samuel
 Easton, James Nolan, John P.
 Gordon, David O'Mara, Michael
 Gazaley, Henry O'Dwyer, John F.
 Hansen, C. and R. Parkin, Samuel, 2
 Hunt, Thomas Pascoe, C. E., 2
 Johnson, John Rochester Cemetery
 Jones, George Rohweder, Severt
 Johnson, Robert Sayer, Charles
 James, William, 2 Sunderland, G., 2
 Kenny, James Saunders, James
 Kerr, W. R. McC. Skillicorn, Julia
 Kennedy, A. Thom, John James
 Kinnelly, Ambrose Webster, Sidney
 Lamont, Frank White, John
 Lloyd, A. M. Whroo Cemetery
 Leamer, James Whroo Mechanics' Institute
 Murray, Daniel Woolton, Richard
 Morgan, Roger

At the Receipt and Pay Office, SMYTHSDALE.

Skipton Public Library Linton Cemetery
 Robert Bentley T. Rawlings
 Joseph Shepherd Elizabeth Treshael
 Michael O'Brien, 3 Thomas Hopper
 F. Parkinson Thomas Austin
 John Robertson F. A. McCormack
 Robert Ashe J. Robertson

At the Receipt and Pay Office, ST. ARNAUD.

Bennetto, T. Hong, C.
 Colahan, P. H. Meyer, J. A.
 Fitzpatrick, J.

At the Receipt and Pay Office, STAWELL.

Campbell, Robina Pennington, D.
 Elliston, V. R. L. Roberts, R. J.
 Everett, R. J. Spry, R.
 Mussen, J. Taylor, J.
 O'Donnell, E.

At the Receipt and Pay Office, TALBOT.

J. Hawkins W. J. Ransom
 H. E. Harrison S. Bowman
 P. McHugh A. Hallem
 D. Gray J. Withan
 J. Kearney H. Geary

AT THE RECEIPT AND PAY OFFICE, WARRNAMBOOL.

J. Anderson J. Smith
 Jones and Co. W. Reid
 G. Humm E. Harper
 T. Burnett R. Gall

AT THE RECEIPT AND PAY OFFICE, WOON'S POINT.

Brooks, Joseph, 5 Letice, Emma
 Connelly, T. Mayes, J. L., 2
 Fergusson, James Montgomery, James
 Gartlan, John MacLachlan, A., 2
 Gilfedder, James, 2 McCormick, Joseph
 Hempel, C. H. McDonald, Alexander
 James, Frank, 2 Pitt, Wm.
 Jobson, George Reynolds, Samuel
 Kelly and Dunn, 2 Ridge, Michael, 2
 Kelson, J. H. Smith, George, 2
 Keppel, Maurice Walker, John
 Kirwan, W. H.

AUCTIONEERS' LICENSES.

THE following list of Auctioneers' Licenses issued at the several Receipt and Pay Offices named during the month of August is published for general information.

E. S. SYMONDS,
 Under-Treasurer.

Treasury,
 Melbourne, 16th September 1872.

Revenue and Pay Office, MELBOURNE.

Beaver, F. E.

At the Receipt and Pay Office, BALLARAT.
 Samuel George Valentine.

At the Receipt and Pay Office, GEELONG.
 Caleb Vines

At the Receipt and Pay Office, PORT ALBERT.
 Arthur Morrison

RIDINGS OF THE SHIRE OF STAWELL.

At the Executive Council held at Toorak on the eleventh day of September 1872.

PRESENT:

His Excellency the Governor
Mr. Francis | Mr. Langton

WHEREAS by *The Shires Statute* (33 Vict. No. 358, § 13) it is amongst other things enacted, that at any time not less than thirty days before or after an annual election, or general election, or first appointment of councillors, whether under the Act No. CLXXVI. hereby repealed or this Act, for any shire, the Governor may, if he shall have received a petition to that effect signed by one-fourth of the number of voters on the voters' roll in such shire, and if he shall think fit so to do, divide the shire into two or into three ridings, by such names and with such boundaries respectively as shall by Order in Council be assigned to the same, and may from time to time, subject to the like conditions, alter, vary, or rescind such Order: And whereas the powers conferred upon the Governor by the section of the Act above recited are now exercised upon a petition to that effect signed by one-fourth of the number of voters on the voters' roll of the Shire of Stawell, and notices of such petition have been published in the manner prescribed in the twenty-ninth section of the same Act: Now therefore His Excellency the Governor, with the advice of the Executive Council, doth by this present Order divide the said Shire of Stawell into three ridings, to be designated by the names and to be comprised within the boundaries which are hereinafter assigned to the same respectively, that is to say:—

THE NORTH RIDING.—Commencing at the intersection of the northern boundary of the Shire of Stawell with the River Wimmera; thence by that river south-easterly to the intersection of the three-chain road from Stawell to Navarre; thence by that road north-easterly to the western boundary of the township of Navarre; thence by that boundary and the northern boundary of the Shire of Stawell to the commencing point.

THE EAST RIDING.—Commencing at the western boundary of the township of Navarre; thence south-westerly by the three-chain road from Stawell to Navarre to its intersection with the River Wimmera; thence westerly by the said river to its junction with the Concongella Creek; thence southerly by that creek to the south boundary of the parish of Stawell; thence west by that boundary to its intersection with the Ararat and Stawell main road; thence south-easterly by that road to the Great Western and Moyston road; thence by that road south-westerly to the boundary of the shire; thence by the southern and eastern boundaries of the Shire of Stawell to the commencing point.

THE WEST RIDING.—Commencing at the junction of the Concongella Creek with the Wimmera River; thence southerly by that creek to the south boundary of the parish of Stawell; thence west by that boundary to its intersection with the Ararat and Stawell main road; thence south-easterly by that road to the Great Western and Mostyn road; thence by that road south-westerly to the boundary of the shire; thence by the southern and western boundaries of the shire to the River Wimmera; thence by that river south-easterly to the point of commencement, excepting the borough of Stawell.

And the Honorable Duncan Gillies, Her Majesty's Commissioner of Railways and Roads for Victoria, shall give the necessary directions herein accordingly.

J. H. KAY,
Clerk of the Executive Council.

PROPOSED ATTACHMENT OF PART OF THE SHIRE OF CRANBOURNE TO THE ROAD DISTRICT OF DANDENONG.

NOTICE is hereby given, in accordance with the provisions of *The Shires Statute* 1869, sections 22 and 29, that certain persons purporting to be a majority of the ratepayers of the part of the Shire of Cranbourne hereinafter described have by petition under their hands prayed the Governor that such part be severed from such shire and be attached to the Road District of Dandenong.

The part is described by metes and bounds in the said petition as follows:—Commencing at the north-east angle of allotment 14, section 24, parish of Eumemmerring; thence south by a two-chain road to the south-east angle of allotment 53 of said parish; thence south-west by the said road to the south-east angle of allotment 58, parish of Lyndhurst; thence west by a one-chain road to the south-west angle of allotment 57 of said parish; thence south to the south-east angle of allotment 85; thence west by the south boundary line of said allotment to the south-west corner of same; thence north by the west boundary line of said allotment to the south-east angle of allotment 97; thence west by the south boundary line of allotments 97, 92, and 91 to Port Phillip Bay; thence north by the coast line to the Mordialloc Creek; thence east by the said creek to the south-west corner of allotment 8, parish of Mordialloc; thence north by the west and north boundary line of said allotment to the south-west corner of the Dandenong Road District; thence east by the south and east boundary line of said district to the commencing point.

The Governor has been pleased to order that the said petition be taken into consideration by his Executive Council on Monday the 21st day of October 1872.

D. GILLIES,
Commissioner of Railways and Roads.

Railways and Roads Office,
Melbourne, 12th September 1872.

PROPOSED ATTACHMENT OF PART OF THE SHIRE OF SPRINGFIELD TO THE SHIRE OF ROMSEY.

NOTICE is hereby given, in accordance with the provisions of the *The Shires Statute* 1869, sections 22 and 29, that certain persons, stated to be a majority of the ratepayers of the part of the Shire of Springfield hereinafter described, have by petition under their hands prayed the Governor that such part be severed from such shire and be attached to the Shire of Romsey.

The part is described by metes and bounds in the said petition as follows:—All that portion of the Shire of Springfield bounded on the south by the Shire of Bulla-bulla, on the north by the parish of Monegeetta, on the west by the parish of Kerrie, and on the east by the Deep Creek.

The Governor has been pleased to order that the said petition be taken into consideration by his Executive Council on Monday the fourth day of November 1872.

D. GILLIES,
Commissioner of Railways and Roads.
Roads and Bridges Office,
Melbourne, 18th September 1872.

AID TO NEW SCHOOLS.

THE Board of Education hereby notify that they have received applications for Aid to New Schools in the undermentioned localities, under the provisions of the Common Schools Act, and that the same have been referred to the proper officers for report:—

No. of Application.	Locality.	Name of Applicant.	Address.
1256	Inglewood	J. W. Baskeville	Salisbury.
1257	Kerang	H. J. W. Patchwell	Kerang.
1258	Ballangeich West	James Henderson	Warrnambool.

(By Order of the Board)

B. F. KANE,
Secretary.
Education Office,
Melbourne, 23rd August 1872.

AID TO NEW SCHOOLS.

THE Board of Education hereby notify that they have received applications for aid to New Schools in the undermentioned localities, under the provisions of the Common Schools Act, and that the same have been referred to the proper officers for report:—

No. of Application.	Name of Locality.	Name of Applicant.	Address.
1259	Mortlake East	A. Fogarty	Mortlake.

(By Order of the Board)

B. F. KANE,
Secretary.
Education Office,
Melbourne, 30th August 1872.

AID TO NEW SCHOOLS.

THE Board of Education hereby notify that they have received applications for aid to New Schools in the undermentioned localities, under the provisions of the Common Schools Act, and that the same have been referred to the proper officers for report:—

No. of Application.	Locality.	Name of Applicant.	Address.
1262	Donald	J. A. Meyer	Donald.
1119	Rokewood	C. W. Stanbrook	Rokewood.

(By Order of the Board)

B. F. KANE,
Secretary.
Education Office,
Melbourne, 13th September 1872.

AID TO RURAL OR HALF-TIME SCHOOLS.

THE Board of Education hereby notify that they have received applications for aid to New Schools in the undermentioned localities, under the provisions of the Rules for the distribution of a Special Vote of Parliament for Schools in sparsely populated districts, where the average attendance of twenty children required by the Common Schools Act cannot be maintained. The applications have been referred to the proper officers for report.

No. of Application.	Name of Locality.	Name of Applicant or proposed Correspondent.
210	Lake Mundi	G. D. E. Plunkett.
211	Corryong	Jno. Jardine.
212	Mocambo	Rev. R. Brown.
213	Red Jacket	W. Lanigan.
214	Waverley	Arthur J. Pickering.
215	Lowlort	J. Kelly.
216	Ballangeich West	J. Henderson.
217	Seven-mile Creek	J. McLoughlin.
218	Acheron	Rev. A. Toomath.
219	Kangdraan Creek	Wm. Herley.
220	Buangor	Colin Campbell.
221	Lang-lang	J. Mullen.
222	Hotspur	Jno. McEachern.
223	Bolarra	Rev. J. D. O'Sullivan.
224	Wild Duck Creek	Chas. Lancaster.

(By Order of the Board of Education)

B. F. KANE,
Secretary.
Education Office,
Melbourne, 30th August 1872.

"WINES, BEER, AND SPIRITS SALE STATUTE 1864 AMENDMENT ACT."

PURSUANT to clause 14 of the regulations made by His Excellency the Governor in Council, in accordance with the provisions of the *Wines, Beer, and Spirits Sale Statute 1864 amendment Act*, it is hereby notified that the following application has been received for the proclamation of the undermentioned district as a place within which licensing magistrates may grant certificates for publicans' licenses for which an annual license fee of £10 shall be charged: And it is hereby further notified that representations in writing by any person interested in opposing or promoting such application will be received by me at the Crown Law Offices up to Thursday the 3rd October proximo:—

Appellation of body applying.	Particulars of District sought to be Proclaimed.
Bright, Shire Council of	The entire Shire of Bright, save and excepting the townships of Bright, Porepunkah, and Myrtleford, and a district within a radius of one mile from their respective boundaries.

GEO. B. KERFERD,
Solicitor-General.

Crown Law Offices,
Melbourne, 19th September 1872.

PETITION UNDER THE HOSPITALS AND CHARITABLE INSTITUTIONS ACT.

ST. ANDREW'S HOSPITAL, EMERALD HILL.

IN accordance with the provisions of the Act 27 Victoria No. 220, intituled *An Act for Hospitals and Charitable Institutions*, the Governor in Council has, by Order made on the 16th day of September 1872, directed to be published the substance or prayer of a petition to His Excellency, signed by twenty-five contributors to the institution called the St. Andrew's Hospital, and situate at Emerald Hill, praying for its incorporation.

J. G. FRANCIS,
Chief Secretary.

Chief Secretary's Office,
Melbourne.

The petitioners state that an institution was recently established at Emerald Hill for the relief of aged and destitute persons, under the style of the St. Andrew's Hospital; that such institution is supported in part by the contributions from not less than fifty persons (including the petitioners) of not less than £1 per annum each; and they pray that it may be incorporated by the style of "The St. Andrew's Hospital, Emerald Hill."

PUBLIC CEMETERIES.

ABSTRACTS of the Accounts of the Trustees of Public Cemeteries, published pursuant to the provisions of *The Cemeteries Statute 1864* (27 Vict. No. 201, § 28).

LOCKWOOD CEMETERY.

1st January 1861 to 31st December 1871.

RECEIPTS.

Fees for graves, &c.	£115 19 6
Government grant	40 2 6
	£156 2 0

EXPENDITURE.

Salaries	£46 0 0
Office expenses	0 2 6
Works	70 18 6
Contingencies	1 10 6
Fees remitted for burial of poor	0 16 0
Balance	36 14 6
	£156 2 0

Declared at Sandhurst, the 31st day of August 1872, before me—
JAMES BOYD, J.P. } by { JAMES M. ESPIE,
ROBERT McGLASHAN,
H. P. SAUNDERS, Trustees.

TERANG CEMETERY.

1st January to 31st December 1871.

RECEIPTS.

Balance	£19 7 6
Fees for graves, &c.	38 9 6
Fees (remitted) for burial of poor	0 10 0
Other sources of income	4 0 0
	£62 7 0

EXPENDITURE.

Salaries	£5 0 0
Office expenses	1 0 8
Works	16 2 9
Grave-digging	8 10 0
Fees remitted for burial of poor	0 10 0
Balance	31 3 7
	£62 7 0

Declared at Terang, the 5th and 19th days of August 1872, before—
JOHN THOMSON, J.P. } by { ROBERT GIBB,
PETER KERNON,
JAMES TAYLER, Trustees.

RETURNS UNDER THE SCAB ACT.

RETURN of Licenses issued and Fines inflicted under the Scab Act during the Month of August 1872.

LICENSES.						FINES.			
District and Inspector of Sheep.	To whom Licenses issued.	First or Renewed.	Number of Sheep.	Amount of License Fee.	Where running.	Name of Person fined.	Address of Owner, or Place where Sheep running.	Fined for.	Amount.
<i>Ballarat</i> — D. McRae	Nil	£ s. d.	...	Charles Rossiter	...	Breach of section 67	£ s. d. 58 0 0
<i>Beechworth</i> — R. Perry	Nil	Nil
<i>Benalla</i> — M. McEachern	Nil	Nil
<i>Geelong</i> — J. Riley	Nil	Nil
<i>Gippsland</i> — J. M. Allan	Nil	Nil
<i>Hamilton</i> — J. F. Shaw	Nil	Nil
<i>Hezham</i> — E. Elliget	Nil	Nil
<i>Kilmore</i> — W. Spurling	Nil	George Miller Gavel	...	Driving without permission 780 sheep.	89 17 6
<i>Melbourne</i> — J. H. Kerr	Nil	Nil
<i>Mansfield</i> — W. H. McWilliam	Robert H. Johnson	First	1500	...	Guildford Farm	Nil
<i>Seymour</i> — W. H. Stephen	J. Younghusband	First	115	...	Killeen, Longwood	Nil
<i>Sandhurst</i> — F. McKenzie	Nil	Nil
<i>Wimmera</i> — R. Stirling	Nil	Nil
Total License Fees during the month ... £				...		Total Fines during the month ... £			97 17 6

Office of Chief Inspector of Sheep,
Custom House, Melbourne.

EDWARD M. CURR,
Chief Inspector of Sheep.

QUARANTINE DISTRICT UNDER "THE SCAB ACT 1870."

IN pursuance of the 64th section of *The Scab Act 1870*, the Governor in Council has ordered that the portion of Victoria whereof the boundaries are hereinafter defined, shall be a Quarantine District within the meaning of the said Act, viz.:-

COLBINABBIN RUN.—Commencing at the south-west angle of the Burrumbot run; thence by the Burnewang East run bearing westerly one mile and three quarters, more or less; thence again by that run and by the Campasne River run bearing southerly to the Mount Pleasant run; thence by that run bearing easterly and southerly to the Colbinabbin North run; thence by that run bearing easterly, northerly, easterly, and northerly to the Gobareep run; thence by that run bearing northerly to the Wanala West run; thence by that run bearing north-westerly to Burrumbot run aforesaid; and thence by that run bearing southerly and westerly to the point of commencement: as shown on the plan deposited at the Crown Lands Office, Melbourne.

Chief Secretary's Office,
Melbourne, 24th October 1870.

J. McCULLOCH,
Chief Secretary.

QUARANTINE DISTRICT UNDER "THE SCAB ACT 1870."

IN pursuance of the 64th section of *The Scab Act 1870*, the Governor in Council has ordered that the portions of Victoria whereof the boundaries are hereinafter described shall be Quarantine Districts within the meaning of the said Act, viz.:-

FREEHOLD LANDS IN THE SANDHURST DISTRICT.

Peddie's Farm, parish of Clunes, section C, allotments 1, 2, 4, 5, 6, 16, 17, 18, and 21.
Dunn's Farm, parish of Clunes, section C, allotments 20, 27, and 28.
Hoppe's Farm, parish of Clunes, section C, allotments 29, 30, 31, and 32.

Chief Secretary's Office,
Melbourne, 20th February 1871.

J. McCULLOCH,
Chief Secretary.

QUARANTINE DISTRICT UNDER "THE SCAB ACT 1870."

IN pursuance of the 64th section of *The Scab Act 1870*, the Governor in Council has ordered that the portion of Victoria whereof the boundaries are hereinafter described shall be a Quarantine District within the meaning of the said Act, viz.:-

BUNGIL QUARANTINE DISTRICT.—Commencing at the north-eastern boundary of the Tarakon run at its junction with the River Murray; thence by that boundary south-westerly to its junction with the Bethanga run; thence by that run and the Tallangatta run easterly to its junction with the Annandale run; thence by that run south-easterly to its junction with the aforesaid Tallangatta run; thence by the eastern boundary of the Annandale run to its junction with the southern boundary of the Kangaroo run; thence by the southern and eastern boundaries of the last-named run to its junction with the southern boundary of the Burrowye run; thence by that run and the Thologong run north-westerly, westerly, and north-westerly to its junction with the River Murray; thence by the said River Murray to the commencing point. The boundaries above described comprise the Bungil and Koetong, Kangaroo Ground and Annandale runs. Provided that all public roads as are included in this description of the Bungil Quarantine District shall not form part of such district.

Chief Secretary's Office,
Melbourne, 20th April 1871.

J. McCULLOCH,
Chief Secretary.

QUARANTINE DISTRICTS UNDER "THE SCAB ACT 1870."

IN pursuance of the 64th section of *The Scab Act 1870*, the Governor in Council has ordered that the portions of Victoria whereof the boundaries are hereinafter described shall be Quarantine Districts within the meaning of the said Act, viz.:-

PROTECTORATE QUARANTINE DISTRICT (including Protectorate run).—Commencing at the north-east angle of Waranga run; on the west by that run; on the south by Postletwaite run on the east by the Goulburn River for about seven miles; thence by a line running north-west to the commencing point.

WARANGA QUARANTINE DISTRICT (including Waranga run).—Commencing at the north-west angle of the Protectorate run; thence by lines bearing north-west and south-west to the north-east angle of Gobeahla run, on the west and south by that run, and on the east by the Protectorate run to the point of commencement.

Chief Secretary's Office,
Melbourne, 1st May 1871.

J. McCULLOCH,
Chief Secretary.

QUARANTINE DISTRICTS UNDER "THE SCAB ACT 1870."

IN pursuance of the 64th section of *The Scab Act 1870*, the Governor in Council has ordered that the portions of Victoria whereof the boundaries are hereinafter described shall be Quarantine Districts within the meaning of the said Act, viz.:-

Pursuant to Order of 12 June 1871.

BRENANAH QUARANTINE DISTRICT (including Brenanah and Coyoora Springs runs).—Commencing at the north-west

angle of Catto's run; thence by that run south-easterly to the northern boundary of the Glenalbyn run; thence by that run westerly and southerly to the Kingower run; thence by the northern and western boundaries of that run to the Bealiba run; thence by the northern and western boundaries of that run, westerly and southerly to the eastern boundary of the Avoca Forest East run; thence by that run north-westerly to the southern boundary of the Spring Hill run; thence by that run north-easterly and northerly to the southern boundary of Torpichen run; thence by that run north-easterly to Powlett's Plains run; and thence by that run, and the Salisbury Plains run, south-easterly to the point of commencement.

Pursuant to Orders of 28 June 1871.

SINCLAIR QUARANTINE DISTRICT.—Commencing at the south-east corner of Sinclair East run; thence northerly by the western boundary of Oakbank run; thence northerly to the north-east corner of Spring Byrne run; thence westerly by the southern boundary of Snizort run to the north-west corner of Spring Byrne; thence southerly to the east corner of Greenwich run; thence south-easterly by the north-eastern boundaries of Lyndhurst and Richmond runs to the north-west corner of Fitzroy River run; thence by the northern boundary of that run to the commencing point. The boundaries above described comprise the runs of Sinclair East and West and Spring Byrne.

GREENWALD QUARANTINE DISTRICT.—Commencing at the north-east corner of Greenwald run on the Crawford River; thence westerly by that river to its junction with the Glenelg River; thence southerly by that river and the Moleside Creek to the north-west corner of Kentbruck run; thence by the western boundary of that run bearing southerly to its south-westerly corner; thence by the southern boundary south-easterly; thence northerly and westerly by the top of Mount Kincaid to the south-west corner of Greenwich run; thence by the western boundaries of Greenwich and Lower Crawford runs to the Glenaulin Creek; thence by that creek south-easterly to the south-east corner of Greenwald run; thence by the eastern boundary of that run bearing northerly to the commencing point. The boundaries above described comprise the runs of Greenwald, Glenaulin, and Kentbruck.

QUARANTINE OF LEASEHOLD FARM IN THE HAMILTON DISTRICT.—James Bannam's farm, being allotments 4 and 5 of section 19, in the parish of Myamyn, about a mile and a half easterly from the Hamilton and Portland road, midway between the townships of Heywood and Green Hills.

Pursuant to Order of 3 July 1871.

FREEHOLD PROPERTIES IN THE SANDHURST DISTRICT.
Parish of Powlett—Clancy.—Comprising allotments 10 and 12, lying on the north side of the main road from Salisbury Plains pre-emptive right to Kinypaniel in the county of Gladstone.

Parish of Kinypaniel—Mackin's.—Comprising allotment 95, on the River Loddon, in the county of Gladstone.

Pursuant to Order of 24 July 1871.

POWLETT'S PLAINS QUARANTINE DISTRICT (including Powlett's Plains run).—Commencing at a point on the River Loddon, being the north-east angle of allotment 62, parish of Kinypaniel; thence southerly along the said River Loddon to the northernmost angle of the Salisbury Plains run; thence westerly and southerly to the northernmost boundary of the Brenanah run; thence westerly along the said boundary to the eastern boundary of the Torpichen run; thence northerly along the said boundary to the southernmost boundary of the Edgar Plains run; and thence easterly to the point of commencement.

C. GAVAN DUFFY,
Chief Secretary.

Chief Secretary's Office,
Melbourne.

QUARANTINE DISTRICTS UNDER "THE SCAB ACT 1870."

IN pursuance of the 64th section of *The Scab Act 1870*, the Governor in Council has ordered that the portions of Victoria whereof the boundaries are hereinafter described shall be Quarantine Districts within the meaning of the said Act, viz.:-

Pursuant to Orders of 12 January 1872.

FREEHOLD LANDS IN SANDHURST DISTRICT.

Parish of Tourello, county of Talbot: occupant, Everingham; allotments 4 and 6 of section 6, allotments 1, 2, and 3 of section 7.

Pursuant to Order of 23 January 1872.

FREEHOLD LAND IN THE GEELONG DISTRICT.

Wormbale, near Winchelsea, the property of John Roub Hopkins, Esq., comprising sections 10, 11, 12, 13, 14, and 15 and part of sections 4 and 5, parish of Tutegong.

Allotments 21, 22, 23, 24, 25, 26, 27, 28, 29, 30, 37, 38, 39, 40, and 41, parish of Gherang-gheraug.

Allotments 37, 38, 39, 40, 41, 42, 43, 58, 59, 60, 61, 62, 63, and 64, parish of Yan-yan Gurt in the counties of Grant and Polwarth.

Pursuant to Order of 26 February 1872.

FRENCH ISLAND QUARANTINE DISTRICT.—An island situated in Western Port Bay, county of Mornington, and known as French Island.

Pursuant to Orders of 16 March 1872.

BRECHWORTH QUARANTINE DISTRICT.—Commencing at the junction of the Running Creek with the Kiowa River; thence by that creek and the Tawanga run to the watershed;

thence by the watershed and the Porepunkah River to the Owens River; thence by the Owens River to the junction with the Myrtle Creek; thence by that creek and the Murrumbidgee run to Mount Stanley; thence northerly about one mile to the Thalanganza run; thence by that run and the Wallalonga run to the Kiawa River; thence by that river to the point of commencement. The said boundaries comprise the Dederang, Barwidgee, Happy Valley, and Myrtle Creek runs.

FREEHOLD LAND QUARANTINED IN THE BRECKWORTH DISTRICT.—Parish of Murrumbidgee, county of Boyong: Allotments 1, 2, 3, 4, 5, and 6 of section 8, containing seven hundred and fifty acres, the purchased property of Michael O'Donnell, and at present in the occupation of David Paton.

KILMORE QUARANTINE DISTRICT.—Commencing on the Goulburn River at the point where it is crossed by the Sydney road; thence up that river to the Kerrisale run; thence by the western and southern boundaries of that run to the Doogalook run; thence southerly by a portion of the western boundaries of that run and the Murrindindi West run to Glenburn run; thence by the western and southern boundaries of that run to Muddy Creek; thence up that creek to its source in the Great Dividing Range; thence by that range westerly to the Glenislie run; thence by the eastern, northerly, and western boundaries of that run to the said range; thence again by that range to the Sydney road aforesaid; and thence by that road north-easterly to the point of commencement: Provided that the selected lands known as Aswarby, occupied by Mr. George H. Taylor, near Yea, comprising allotments 34, 35, 36, 37, 38, 16, 44, 45, 46, 47, 48, 49, 54, 55, 56, 57, 118, 119, 116, 115, 114, 102, 103, and 104, parish of Yea, shall form no portion of the said district: Provided also that all runs intersected by the boundaries above described shall be held to be within the Kilmore Quarantine District: Provided further that such part of the Sydney road aforesaid, and all public roads as well as the commons intersected by and along these roads, as are included in the boundaries above described, shall form no part of the said district.

Pursuant to Order of 8 April 1872.

KILLAWARRA QUARANTINE DISTRICT.—Commencing at the north corner of the Owens Crossing-place Station; thence in a south-westerly direction by the Owens Crossing-place, Tameric, Springs, and Mokoan runs; on the west and north by the Gooramab and Peechelba runs to the Owens River; and on the east by that river to the point of commencement.

Pursuant to Orders of 15 April 1872.

FORREST STATION QUARANTINE DISTRICT.—Freehold lands in the Geelong district known as "Forrest Station," the property of Dalgety, Ibbotson, and Blackwood: Comprising the section known as Harcourt's pre-emptive right, being section 8 and allotments 20, 21, 22, 25, 26, 27, 28, 29, 59, 60, 74, 75 and 76, parish of Paraparap, county of Grant.

MARATHON QUARANTINE DISTRICT.—Freehold lands in the Geelong district, known as "Marathon," the property of Dalgety, Ibbotson, and Blackwood: Comprising allotments 2, 3, 4 and 5, parish of Anakie, allotments 43, 44, 46, 47, 48, 49, 50, 51, 52, 53, 54, 55, 58, 59, 60, 67, 68, 69, 70, 71, 72, 73, 74, 75, 76, 77, 78, 79, 80, 81, 82, 83, 84, 85, 86, 87, 88, 89, 90, 91, 92, 93, 94, 95, 96, 97, 98, 99, 100, 101, 102, 103, 104, 105, 106, 107, 108, 109, 110, 111, 117, 118, 119, 121, 122, 123, 124, 125, 126, 127, 128, 129, 130, 131, 132, 133, 134, 135, 136, 137, 138, 139, 140, 141, 142, 143, 144, 145, 146, 147, 148, 149, 150, 151, 152, 153, 154, 155, 156, 157, 158, 159, 160, 161, 162, 163, 164, 165, 166, 167, 168, 169, 170, 171, 174, 175, parish of Yowang, and allotments 178, 179, 180, 181, 197, 198, 199, 200, 205, 206, 207, and 208, parish of Moranghurk, county of Grant.

OAKLANDS QUARANTINE DISTRICT.—Freehold lands in the Geelong District known as "Oaklands," the property of William Kent, comprising allotment D, section 44, parish of Duneed; allotments 8, 11, 12 and 23, parish of Paraparap; and allotments 1, 2, 3, 4, 5, 17, 17A, 18, 20, 30, and 32, parish of Puebla, county of Grant.

Pursuant to Orders of 13 May 1872.

HAMILTON QUARANTINE DISTRICT.—Commencing at a point on the Glenelg River, being the north-east corner of East Strathdownie run; thence by the northern boundary of that run to the Kaladbro run; thence by the southern boundaries of that run to the South Australian boundary; thence by that boundary to the Glenelg River; thence up that river to the starting point. The above boundaries comprise East Strathdownie, West Ardn, Warreang, Sandy Water Holes, and Kinkell runs, and the runs comprised in the (late) Coleraine Quarantine District of 22nd January 1872, viz., Glenelg, Woodford, West Strathdownie, East Ardn, and Limestone Ridge runs.

FREEHOLD LANDS IN THE HEXHAM DISTRICT.

Farm on the one chain road from Greenhills township to Condah Lake, being north portion of allotments 1 and 2, section 15, parish of Greenhills, four miles from Post Office; occupant, Joseph Rawlinson.

Farm on the one chain road from Greenhills township to Lake Condah, being allotment 4, section 13, parish of Greenhills, near George's Swamp, six miles from Post Office; occupant, Edmund Rawlinson.

Farm on the road from Greenhills to Lake Condah, adjoining Lake Condah pre-emptive right, being allotments 8A and B, section 4, parish of Condah, nine miles from Greenhills Post Office; occupants, Morton and Campbell.

Farm on the road from Hotspur to Condah Lake, being allotments 5A and B, section 2, parish of Condah, six miles from Post Office; occupant, John Malseed.*

* The Audley estate (previously forming a portion of this quarantine district) has been released from quarantine by Order in Council of 28 June 1871.

No. 64.—SEPTEMBER 20, 1872.—2.

MANSFIELD QUARANTINE DISTRICT.—Commencing at the junction of the Muddy Creek with the Goulburn River; thence up that river to the "Balham Hill" run; thence by the eastern, southern, and western boundaries of that run to the Goulburn River aforesaid; thence down that river to the eastern boundary of Nainbulla run; thence northerly by the eastern boundary of that run and the eastern boundaries of Dropmore and Taroombe runs to Waghambahan run; thence easterly by the southern boundary of that run and the southern boundaries of Seven Creeks, Bailey Hill, and Saintfield runs to Barjarg run; thence by the western and southern boundaries of that run to the western boundary of Maindampla run; thence by the western boundary of that run to Ford's Creek; thence by Ford's Creek south-westerly to the Delatite River; thence down that river to the Goulburn River; thence up that river to the Howqua River; thence up that river to its source in the Great Dividing Range; thence by that range to the source of the Muddy Creek aforesaid; thence down that creek to the Island run; thence by the southern, eastern, and northern boundaries of that run to the Muddy Creek aforesaid; and thence down that creek to the point of commencement: Provided that all runs intersected by the boundaries above described shall be held to be within the Mansfield Quarantine District: Provided further, that all public roads, as well as the commons intersected by and along these roads, as are included in the boundaries above described shall form no part of the Mansfield Quarantine District: Provided that the farm occupied by James Tomkins, being lots 81, 82, 83, 84, 85, and 86 of the parish of Delatite, and lots 6, 7, 12, and 14 of the parish of Merrijig; also the farm occupied by John Hearne, being lots 69, 70, 71, 78, and 80, parish of Delatite, and lots 28, 29, 30, and 31, parish of Merrijig; also the farm occupied by Kenneth McKenzie, being lots 17, 4, 3, 7, 8, 11, and 38, parish of Merrijig; also farm occupied by Lewis Dundas, being lots 18, 19, 21, 132, 133, parish of Heolite, and lot 67, parish of Loyola; as also the roads leading from Changue station to Mansfield and from Mansfield to Jamieson, shall form no portion of the Mansfield Quarantine District.

Pursuant to Orders of 4 June 1872.

BUNGEELTAP WEST QUARANTINE DISTRICT (Dugald McPherson, occupant).—comprising allotments 50, 51, 56, 57, 65, 66, 71, 72, 73, 74, 75, 79, 80, and the pre-emptive section in the parish of Bungal, and a portion of Crown lands on the west and south of the pre-emptive section contained in a line which is a continuation of the east side of a road east of allotment 74, bearing south two miles; thence west half a mile; thence south-westerly about a mile to the Bungal Creek; thence east south-easterly to the parish boundary; thence east by that boundary to the Moorabool River (eastern branch); thence by that river to the pre-emptive section; thence by the south, west, and part of the northern boundaries of that section, and a road bearing north-westerly to the commencing point in the parish of Bungal.

FREEHOLD LANDS IN THE GEELONG DISTRICT.

Emly Park—occupant, Ralph Williams: Containing allotments 1, 2, 7, 8, 9, 10, 11, 12, 13, and 14 of section 13; allotments 1, 2, 3, 4, 5, 6, 7, 8, 9, 10, and 11 of section 14; allotments 5, 6, 7, 8, and part of 10 of section 15; allotments 2, 3, 4, 5, 6, 7, 8, 9, 12, 13, 14, 15, 16, 17, 18, and 19 of section 16; allotments 1, 2, 3, 4, 5, 6, 7, 8, 9, and 10 of section 17, parish of Yalok; and the pre-emptive section known as Bungeeltap East in the parish of Bungeeltap.

Parish of Bungal, being allotments 77A and B, and 78, parish of Bungal, in the occupation of Nicol and Duncan Henderson.

Pursuant to Order of 7 June 1872.

HAPPY VALLEY QUARANTINE DISTRICT (west of Happy Valley township).—Comprising allotments 16, 17, 18, 19, 20, and 21, parish of Argyle, county of Grenville, containing 414 acres; occupant, Henry Hyatt, butcher, Happy Valley.

WILLIAM M. K. VALE,
Commissioner of Trade and Customs.

Department of Trade and Customs,
Melbourne.

QUARANTINE DISTRICT UNDER "THE SCAB ACT 1870."

IN pursuance of the 6th section of *The Scab Act 1870*, the Governor in Council has ordered that the portion of Victoria whereof the boundaries are hereinafter described shall be Quarantine Districts within the meaning of the said Act, viz.:

Pursuant to Order of 4 July 1872.

SERPENTINE QUARANTINE DISTRICT.—Commencing at a point on the Duck Swamp run, being the north-eastern corner of Aberfoyle run; thence easterly along the southern boundary of the said Duck Swamp run and Terrick-terrick Plains run to the western boundary of Terrick-terrick West run; thence southerly along the said western boundary of the Terrick-terrick West run to the north-eastern corner of the East Loddon run; thence westerly along the northern boundary of the East Loddon run to the Aberfoyle run; and thence northerly along the eastern boundary of the said Aberfoyle run to the point of commencement. *Provided that the road from the Durham Ox to the Serpentine Inn shall form no part of the Serpentine Quarantine District.**

EDWARD COHEN,
Commissioner of Trade and Customs.

Department of Trade and Customs,
Melbourne.

* The proviso in italics has been added pursuant to Order in Council of 19 August 1872.

QUARANTINE DISTRICTS UNDER "THE SCAB ACT 1870."

IN pursuance of the 64th section of *The Scab Act 1870*, the Governor in Council has ordered that the portions of the Victoria whereof the boundaries are hereinafter described shall be Quarantine Districts within the meaning of the said Act, viz.:

Pursuant to Orders of 17 July 1872.

DARLINGTON QUARANTINE DISTRICT.—Commencing at the south-east angle of Mary Lorry's 42nd section holding, in the parish of Glenhope; thence north about fifty-one chains; thence east nine chains and sixty-nine links; thence north seventeen chains and eighteen links to the north-east angle of K. McKenzie's holding under the 42nd section; thence by a line bearing in a northerly direction about forty-six chains to the south-west angle of P. Campbell's holding under the 19th section; thence east thirty-three chains; thence north thirty-five chains; thence east forty-five chains to the south-east angle of the land held by W. H. Adair; thence north nineteen chains and fifty links; thence by a line bearing east 25° 45' north forty-eight chains to its intersection with the western boundary of T. Dawson's holding under the 19th section; thence south about fifteen chains; thence east twenty-four chains and seventy-three links; thence north twenty-four chains and twenty-six links to the north-east angle of the said T. Dawson's holding; thence by a line bearing east 25° 45' north ninety-four chains; thence by a line bearing south 42° east one mile and sixty-six chains; thence by a line bearing south sixty-eight chains; thence by a line bearing south 60° west one mile and forty-eight chains to the south-east angle of T. Jenkin's holding under the 42nd section; thence north twenty-seven chains and twenty-six links; thence west sixty-seven chains and twenty-four links; thence south about twenty-nine chains; thence west thirty-five chains to the south-east angle of John H. Latta's holding under the 42nd section; thence north twelve chains and eighty links; thence west thirty-three chains and thirty-four links; thence south twelve chains and eighty links; thence west one mile and thirty-one chains; thence north three chains home to the starting point, being the south-east angle of Mary Lorry's 42nd section holding; also allotments 12, 13, 24, 28, and 66, parish of Daynton; being the property of George Miller Gavel. Provided that all commons, and all public roads running through these lands, shall form no part of this quarantine district.

NERADA QUARANTINE DISTRICT.—Comprising allotments 6, 7, 8, 9, 10, 11, 12, 17, 18, 19, 21, 22, 23, 24, 25, 26, 27, 28, 29, 30, 31, 32, 33, 34, 35, 36, 37, 38, 39, 40, 41, 42, 43, 44, 46, 47, 48, 49, 50, 51, 52, 55, 65, 67, 68, 69, 70, 71, 72, 73, 74, 75, 76, 77, 79, 80, and part of allotment 78 (20 acres thereof being reserved for a spring which has been licensed to T. Hayes, M. Deainty, and E. Gleason, under the 42nd section of *The Amending Land Act 1865*), parish of Anakie; occupant, John Brown.

SEYMOUR QUARANTINE DISTRICT.—Commencing on the Goulburn River at a point where the eastern boundary of the Woorrough run abuts thereon; thence up that river to the south-west corner of the Cathkin run; thence by the west boundaries of the Cathkin and Gobur runs to the northern boundary of the last-mentioned run; thence easterly by the northern boundary of that run and the northern boundaries of Borodomin South, Borodomin North, and Junction runs to the Barjarrin run; thence northerly by the eastern boundary of that run to the Lima run; thence westerly and northerly by the southern and western boundaries of that run to the Broken River; thence down that river to the southern boundary of the Goomalibee run; thence south-westerly by that run and the Utopitopon run and Stony Creek run to Honeysuckle North run; thence by the eastern, southern, and western portion of the northern boundaries of that run to Stony Creek run; thence by the western boundary of that run to the Gowangardie run; thence by that run north-westerly to the eastern boundary of the Caniambo run; thence by the southern boundary of that run to the south-eastern boundary of Arcadia run; thence by the eastern, southern, and western boundaries of the Molka run to the south-eastern boundary of Noorilim run; thence by the southern boundary of that run to the Goulburn River; thence up that river to its junction with Whitehead's Creek; thence by the north and east boundaries of the Meringo run to the Goulburn River; and thence up that river to the point of commencement. Provided that all runs intersected by the boundaries above described shall be held to be within the Seymour Quarantine District. Provided, further, that such part of the Sydney road and all public roads, as well as the commons intersected by and along these roads, as are included in the boundaries above described shall form no part of the Seymour Quarantine District.

TULLAROOP QUARANTINE DISTRICT.—Commencing at the south-east angle of W. Teel's 42nd section block, being also the south-east angle of allotment 3A, section 7, parish of Eddington, being a point on the Tullaroop Creek; thence west to the south-west angle of the land granted to William Heer; thence southerly along the three-chain road to its junction with the one-chain road leading to Maryborough, and by that road in a south-westerly direction to its intersection with the western boundary of the parish of Eddington; thence south along the said parish boundary one mile and twenty-eight chains; thence east one mile and fourteen chains; thence southerly along the three-chain road fifteen chains; thence east one mile and five chains to the Tullaroop Creek; thence northerly by that creek to the point of commencement.

Pursuant to Order of 29 July 1872.

FREEHOLD LANDS QUARANTINED IN THE GRELONG DISTRICT.
Allotments occupied by James Bell in the parish of Jan Juc, county of Grant, being Nos. 22 C, part of 22 D, 21 C, 21 B, part of 21 A, 20 A, and allotment 19.
Allotments occupied by Henry Ashmore in the parish of Jan Juc, county of Grant, being Nos. 14, 15, 16, 17, and 18.

Pursuant to Order of 5 August 1872.

YARIMA QUARANTINE DISTRICT.—Yarima ram paddock, parish of Wilgit South, being allotments 21, 22, and 23, containing forty-two acres one rood, county of Grenville, the property of Thomas Russell, and adjoining the Cressy reserve.

J. G. FRANCIS,
Chief Secretary.

Chief Secretary's Office,
Melbourne.

CLEAN DISTRICTS UNDER "THE SCAB ACT 1870."

IN pursuance of the 66th section of *The Scab Act 1870*, the Governor in Council has ordered that the portions of Victoria whereof the boundaries are hereinafter defined shall be Clean Districts within the meaning of the said Act, viz.:

Pursuant to Orders of 8 June 1871.

KILMORE CLEAN DISTRICT.—Commencing at the north-east angle of the Wharparilla run, being a point on the Murray River; thence by the eastern and southern boundaries of the said run to the Campaspe River; thence up that river to the Burnewang East run; thence by the northern boundary of that run to the Carag-carag run; thence south-easterly by that run to the Wanalta West run; thence by the northern, western, and south-western boundaries of that run; thence by the southern boundary of the Wanalta East run to the south-west angle of Toolamba run; thence by the southern boundary of that run to the Goulburn River; thence down that river to the Murray River aforesaid; and thence down that river to the commencing point.

SANDHURST CLEAN DISTRICT No. 1.—Commencing at the point on the Murray River where the eastern boundary of the Murrabit run abuts thereon; thence by the said boundary of that run and the eastern and southern boundaries of the Reedy Lake run to Quambatook East run; thence by the northern boundary of that run and by the northern, western, and southern boundaries of the Quambatook West run to the Avoca River; thence up that river to the Spring Bank West run; thence by the northern boundary of that run and the western boundaries of that run and of the Coonover A and Yawong Springs runs; also by the southern boundary of the last-named run to the Spring Hill run; thence by the southern boundary of that run to the Brennanah run; thence by the western and north-western boundaries of that run to Powlett Plains run; thence by the southern boundaries of that run and Salisbury Plains runs to the Bullock Creek Plains run; thence by the western, southern, eastern, and northern boundaries of that run to Bullock Creek; thence northerly by the western boundaries of the Yarraberb and Tandarra runs; thence easterly by the northern boundary of the last-named run to the Piccaninny Creek run; thence by the western and northern boundaries of that run to the western boundary of the Westdown Plains West run; thence by the said boundary of that run bearing northerly to the south angle of the Wharparilla run; thence by the south-western and western boundaries of that run to the Murray River; and thence down that river to the commencing point: Provided that allotment 96 in the parish of Kinypanial, known as Mackin's farm, and allotments 10 and 12, parish of Powlett, known as Clancy's farm, shall form no part of this Clean District.

Pursuant to Order of 14 August 1871.

SEYMOUR CLEAN DISTRICT (comprising the following runs, viz. Goomalibee, Utopitopon, Gowangardie, Stony Creek, Caniambo, Arcadia, Noorilim East, and Noorilim West).—Commencing at the south-east angle of the Goomalibee run, being a point on the Broken River; thence down that river to the Goulburn River; thence up the last-named river to the south-west angle of the Noorilim West run; thence by the southern boundaries of that run and the Noorilim East run; thence by the eastern boundary of the last-named run to the south angle of the Arcadia run; thence easterly by the southern boundaries of the Arcadia, Caniambo, Gowangardie, Stony Creek, Utopitopon, and Goomalibee runs to the point of commencement.

Pursuant to Order of 28 August 1871.

WIMMERA CLEAN DISTRICT.—Commencing on the Murray River at the point where the western boundary of the colony of Victoria abuts thereon; thence up that river to the eastern boundary of the Murrabit run; thence by the said boundary of that run and the eastern and southern boundaries of the Reedy Lake run to the Quambatook East run; thence by the northern boundary of that run and by the northern, western, and southern boundaries of the Quambatook West run to the Avoca River; thence up that river to the Spring Bank West run; thence by the northern boundary of that run and by the western boundaries of that run and of the Coonover A and Yawong Springs runs, also by the southern boundary of the last-named run to the Avoca Forest West run; thence by the western and southern boundaries of that run to the Avoca River aforesaid; thence by the Avoca River to the bridge on the main road from Avoca to St. Arnaud; thence north-westerly by that road to the north-west corner of allotment 1 section B 5, parish of Avoca; thence south by the west boundary of that parish to the south-west corner of allotment 4 section B 5 of the said parish; thence westerly by the northern boundary of Avoca common and a one-chain road to the eastern boundary of the Mountain Creek run; thence southerly by the eastern boundaries of that run, Decameron and Glenlogie runs, to the northern boundary of the township of Glenlogie; thence west and south by the boundary of that township to the Avoca and Ararat road; thence westerly by that road to the Amphitheatre Creek; thence southerly by that creek and the western boundary of the Amphitheatre run to the northern boundary of the county of Ripon; thence

westerly by the northern boundary of the said county to the eastern boundary of the Allanvale run; thence southerly and westerly by the boundaries of that run to the north-eastern boundary of the Ararat Goldfields common; thence northerly and westerly by the boundaries of that common to the Armstrong Goldfields common; thence north and west by the boundaries of that common to the north-eastern boundary of the Lexington run; thence north-westerly by the boundaries of that and the La Rose Mokepille runs to the southern boundary of the Pleasant Creek Goldfields common; thence west by the south boundary of that common to a two-chain road from Glenorchy to La Rose Mokepille home station; thence southerly by that road to the south boundary of the parish of Bellauria; thence west and north by the boundaries of that parish to the south boundary of the Ledcourt run; thence by the southern boundary of that run, by the eastern and southern boundaries of the Wartook run, and by the southern boundary of the Rosebrook run to the Brim Spring run; thence by the south-eastern boundary of that run to the Glenisla run; thence by the eastern, northern, and western boundaries of that run to the Glenelg River; thence down that river to the Fulham run; thence by the south-eastern and western boundaries of that run to the before-mentioned Glenelg River; thence again down that river to Power's Creek, which forms the north-eastern boundary of the Buckle-Kupple run; thence by the eastern, northern, and western boundaries of Buckle-Kupple run to the Dergholm run, being the southern extremity of Bogalara run; thence by the northern and north-western boundaries of that run to the Elderslie run; thence by the southern boundary of that run to the western boundary of the colony aforesaid; and thence by that boundary bearing north to the commencing point.

Pursuant to Order of 11 September 1871:

BRECHWORTH CLEAN DISTRICT.—Commencing at Mount Howitt, in the Main Dividing Range; thence by the said range easterly to a point due south of the eastern source of the Livingstone Creek; by that creek to its junction with the Mitta-mitta River; thence by a direct line to the source of the Cowrang Creek; thence down that creek to its junction with the Murray River; thence down that river to its junction with the Ovens; thence along the Ovens River to the King River; and up that river to its head; thence direct to the starting point: Provided always that the runs known by the names Typho and Hungameroo shall not form part of the Brechworth Clean District; and that any runs which may be intersected by the above-described boundaries shall be wholly out of and not within the Brechworth Clean District.—[In lieu of Brechworth Clean District, constituted by Order of 12 December 1870, which has been revoked.]

Pursuant to Order of 25 September 1871.

SANDHURST CLEAN DISTRICT No. 2.—Commencing at the south-east angle of the Yarraberb run; thence by the southern and western boundaries of that run and the western boundary of the Tandarra run; thence easterly by the northern boundary of the last-named run to the Piceaniny Creek run; thence by the western and northern boundaries of that run to the western boundary of the Restdown Plains West run; thence by the said boundary of that run bearing northerly to the south angle of the Wharparilla run; thence by the south-western and western boundaries of that run to the Murray River; thence up that river to the north-eastern angle of that run; thence by the eastern and southern boundaries of that run to the Campaspe River; thence up that river to the northern boundary of that run westerly to the Yarraberb run; and thence by the eastern boundary of that run southerly to the point of commencement.

Pursuant to Order of 6 October 1871.

GIPPSLAND CLEAN DISTRICT.—Commencing at Cape Patterson; thence by the eastern boundary of the county of Mornington northerly to the south boundary of the county of Evelyn, by part of the southern, the eastern, and part of the northern boundaries of the county last named, easterly, northerly, and westerly to the Main Dividing Range; by that range northerly and easterly to a point due south of the easternmost source of the Livingstone Creek; by a line north to said source; by the Livingstone Creek northerly to its junction with the Mitta-mitta River; thence by a line north-easterly to the south point of the range at Gibbo Station; by that range northerly and a line east to the source of the Cowrang Creek; by that creek northerly to its junction with the Murray, by that river southerly to its source at Forest Hill; thence by the boundary-line between Victoria and New South Wales south-easterly to Cape Howe; and by the sea-coast westerly to the point of commencement including likewise Sunday Island and Snake Island.

Chief Secretary's Office,
Melbourne.

C. GAVAN DUFFY,
Chief Secretary.

CLEAN DISTRICTS UNDER "THE SCAB ACT 1870."

IN pursuance of the 66th section of *The Scab Act 1870*, the Governor in Council has ordered that the portions of Victoria whereof the boundaries are hereinafter defined shall be Clean Districts within the meaning of the said Act, viz:—

Pursuant to Order of 22 April 1872.

BENALLA CLEAN DISTRICT.—Commencing at the junction of the Goulburn River with the Murray River; thence up that Goulburn River to the Broken River; thence up that river to the Samaria run; thence by the northern and eastern bound-

aries of Samaria run to Fern Hill run; thence by the northern, eastern, and southern boundaries of Fern Hill run to Ducran run; thence easterly by the northern boundary of Ducran run to the King River; thence down that river to the Ovens River; thence down that river to the Murray River; and thence down that river to the commencing point. Provided that the Killawarra Quarantine District, published in the *Government Gazette* of 12th April 1872, pursuant to Order in Council of 8th April 1872, shall form no portion of this the Bonalla Clean District.

Pursuant to Order of 8 May 1872.

HAMILTON CLEAN DISTRICT.—Commencing at the north-west angle of the Barongarong run, being a point on the western boundary of the colony of Victoria; thence by that boundary south to the south-west angle of the Sailedge run; thence by the southern boundary of that run easterly to the north-west angle of the Tullich run; thence by the western and southern boundaries of that run to the north-west angle of Pawkner run; thence by the western, southern, and eastern boundaries of that run to the southern boundary of Dunrobin run; thence by that run easterly to the Glenelg River; thence down that river to the Runnymede run, being the junction of Bontell's Creek with the said Glenelg River; thence by the eastern boundaries of the Runnymede, Mount Struan, Rifle Ranges, Rifle Downs, Snizort, Springbyrne, and Sinclair West runs to the Greenvale run; thence by the western and northern boundaries of Greenvale run to the main road from Portland to Hamilton; thence by the said main road *via* Brankholme to the Grange Burn at Hamilton; thence up that burn to the eastern boundary of the Grange Burn No. 2 run; thence by the said boundary of that run to the Kanawalla run; thence by the southern boundary of that run by the southern, eastern, and northern boundaries of the Plains run, and by the northern boundary of the Kanawalla run to the eastern boundary of the Mooralla run; thence by the eastern boundaries of the Mooralla, Hyde Park, and Glendinning runs to the Glenelg River; thence down that river to the Fulham run; thence by the south-eastern and western boundaries of that run to the said Glenelg River; thence again down that river to Power's Creek, which forms the north-eastern boundary of the Buckle-Kupple run; thence by the eastern, northern, and western boundaries of Buckle-Kupple run to the Dergholm run, being the southern extremity of Bogalara run; thence by the eastern, northern, and north-western boundaries of that run to the Elderslie run; thence by the southern boundary thereof to the commencing point. Provided that the Main Road from Penola in South Australia to Hamilton *via* Casterton and Coleraine shall form no part of the Hamilton Clean District.*

HEXHAM CLEAN DISTRICT.—Commencing at Cape Otway; thence by a line bearing northerly to the south-east angle of the Forest run; thence by the eastern boundaries of that and Pirron Yallock runs to the shore of Lake Corangamite; thence by the eastern boundary of that lake to the Junction Creek, which forms the southern boundary of the Poliah run; thence by the said boundary and the north-eastern boundary of that run to the Frenchman's station; thence by the eastern boundaries of that and Glenfine runs and by the northern boundary of the last-named run to the Nairngal run; thence by a portion of the eastern boundary of Nairngal run and the eastern boundary of Mount Bute run to Mount Bute run; thence by the southern boundary of that run westerly to Benjamin run; thence by the southern boundary of that run to the St. Enoch's run; thence by the southern boundaries of that, Fiery Creek, and View Lake runs, and also by the western boundary of the last-named run to the Lake Manonia run; thence by the southern boundary of that run to the Greenvale run; thence by the eastern and southern boundaries of that run to the Pollockdale run; thence by the eastern and southern boundaries of that run and the southern boundaries of Mount Sturgeon No. 4, Mount Sturgeon No. 3, and Mount Sturgeon No. 2 runs to the Grange Burn; thence down the Grange Burn to Hamilton; thence south-westerly by the main road *via* Brankholme to Lake Condah run; thence by the northern boundary of Lake Condah and the northern and eastern boundaries of Knebsworth runs to Grafton run; thence by the eastern boundary of that run to Squattlesamere run; thence by the northern boundary of that run to Mount Eccles and Lake Gorrie run; thence by the western and northern boundaries of that run to the Eumeralla River; thence down that river to the Squattlesamere run; thence by the northern, western, and southern boundaries of that run to the eastern boundary of the St. Helen's run; thence by the said boundary of that run to the sea-coast; and thence by the sea-coast to the commencing point: Provided that the three-chain road from Hamilton (*via* Dunkeld and Wickliffe) to Skipton shall form no part of the Hexham Clean District.

WILLIAM M. K. VALE,
Commissioner of Trade and Customs.
Department of Trade and Customs,
Melbourne.

* The proviso in Italics has been added by Order in Council of 17th July 1872.
† The words in Italics are a variation made by Order of 27th May 1872.

"CLEAN DISTRICT UNDER "THE SCAB ACT 1870."

IN pursuance of the 66th section of *The Scab Act 1870*, the Governor in Council has ordered that the portion of Victoria whereof the boundaries are hereinafter defined shall be a Clean District within the meaning of the said Act, viz:—

Pursuant to Order of 4 July 1872.

BALLARAT CLEAN DISTRICT.—Commencing at the intersection of the main road from Skipton to Smythesdale and the eastern boundary of the Benjamin run; thence by the eastern boundary of that run to the Four Creek; thence up that creek northerly to Baillie's Creek; thence up that creek northerly to Carngaham run; thence by the western, southern,

and eastern boundaries of that run to Baillie's Creek; thence by that creek northerly to Lake Burrumbeet; thence westerly and northerly along the margin of that lake to a one chain road, at Paynter's Point, between section 22 and 23, parish of Brewster; thence westerly by that road to the eastern boundary of Trawalla run; thence northerly by the eastern boundaries of that run and Mount Ross run to the south-west corner of the Ercildoum property; thence by the southern, eastern, and northern boundaries of that property to the main dividing range; thence bearing westerly by that range to the Allanvale run; thence by the eastern and southern boundaries of that run to Lexington run; thence by the eastern and southern boundaries of that run to Barton run; thence by the eastern, southern, and western boundaries thereof to La Rose, Mokepille, and Lexington run; thence by the western boundary of that run to Woortook run; thence by the southern boundaries of that run, Rosebrook, and Brim Spring runs to Glenisla run; thence by the eastern boundaries of that run and Markanger run to the Plains run; thence by the north-eastern boundaries of that run, Mount Sturgeon Plains north, and Mount Sturgeon Plains south, to the northern boundary of that run, Burri-burri, and Glenonald runs to Greenvale run; thence by the southern and eastern boundaries of that run to the Lake Manonia run; thence by the southern boundary of that run to View Lake run; thence by the western and southern boundaries of that run and the southern boundaries of Fiery Creek and St. Enoch's runs to the Benjamin run; thence by the south-western and south-eastern boundaries thereof to the starting point at the intersection of the main road from Skipton to Smythesdale: Provided that the main roads from Dunkeld to Skipton, and from Streatham to Ballarat, and Mount Emu and Carnghan, and the road from Carnghan by Trawalla bridge leading north-westerly by the land of Frederick Williams, held under the 42nd section of *The Land Act 1866*, to the northern boundary of the district, together with all reserves on such roads, shall be excluded from and shall form no part of the Ballarat Clean District.

EDWARD COHEN,
Commissioner of Trade and Customs.
Department of Trade and Customs,
Melbourne.

CLEAN DISTRICT UNDER "THE SCAB ACT 1870."

IN pursuance of the 66th section of *The Scab Act 1870*, the Governor in Council has ordered that the portion of Victoria whereof the boundaries are hereinafter defined shall be a Clean District within the meaning of the said Act, viz.:-

Pursuant to Order of 17 July 1872.

MANSFIELD CLEAN DISTRICT.—Commencing on the Broken River at the north-eastern angle of the Maingdale run; and bounded thence by the eastern boundaries of that run to Ford's Creek; thence down that river to its junction with Delatite River; thence down that river to its junction with the Goulburn River; thence up that river to the Howqua River; thence up the last-named river to its source in the Main Dividing Range at Mount Howitt; thence by a line north-westerly to the easternmost angle of the Changue run; thence by the north-western boundary of that run to the head of King River, being the south-eastern corner of Holland's Creek run; thence by the southern, western, and northern boundaries of that run and the western boundaries of Glenmore, Table-top, and Fifteen-mile Creek runs to the Killerra run; thence by the southern boundary of that run and a portion of the eastern and southern boundaries of Tatong run to the Broken River; thence down that river to the north-east corner of Lima run; thence by the northern boundary of that run to Warrenbayne run; thence by the eastern boundaries of Warrenbayne, Strahbogie, Saintfield, and Junction runs to the Maingdale run; and thence by the northern boundary of that run to the point of commencement.

J. G. FRANCIS,
Chief Secretary.
Chief Secretary's Office,
Melbourne.

SALE (No. 3478) OF CROWN LANDS IN FEE-SIMPLE AT CLUNES, ON 24TH SEPTEMBER 1872.

WITH reference to the notification contained in the *Government Gazette* of the 23rd ultimo, relative to a sale of certain Crown lands to be held at Clunes on the 24th instant: Notice is hereby given that lot 53 has been withdrawn from sale.

J. J. CASEY,
Commissioner of Crown Lands and Survey, and
President of the Board of Land and Works.
Lands and Survey Office,
Melbourne, 19th September 1872.

SALE (No. 3484) OF CROWN LANDS IN FEE-SIMPLE AT GEELONG, ON 1ST OCTOBER 1872.

WITH reference to the notification contained in the *Government Gazette* of the 30th ultimo, relative to a sale of certain Crown lands to be held at Geelong on the 1st proximo: Notice is hereby given that lots 20, 22, and 23 have been withdrawn from sale.

J. J. CASEY,
Commissioner of Crown Lands and Survey, and
President of the Board of Land and Works.
Lands and Survey Office,
Melbourne, 19th September 1872.

SALE (No. 3488) OF CROWN LANDS IN FEE-SIMPLE AT SANDHURST, ON 1ST OCTOBER 1872.

WITH reference to the notification contained in the *Government Gazette* of the 30th ultimo, relative to a sale of certain Crown lands to be held at Sandhurst on the 1st proximo: Notice is hereby given that lot 42 has been withdrawn from sale.

J. J. CASEY,
Commissioner of Crown Lands and Survey, and
President of the Board of Land and Works.
Lands and Survey Office,
Melbourne, 19th September 1872.

SALE (No. 3489) OF CROWN LANDS IN FEE-SIMPLE AT SANDHURST, ON 2ND OCTOBER 1872.

WITH reference to the notification contained in the *Government Gazette* of the 30th ultimo, relative to a sale of certain Crown lands to be held at Sandhurst on the 2nd proximo: Notice is hereby given that lots 1 and 71 have been withdrawn from sale.

J. J. CASEY,
Commissioner of Crown Lands and Survey, and
President of the Board of Land and Works.
Lands and Survey Office,
Melbourne, 19th September 1872.

APPROACHING LAND SALES.

SALES of Crown Lands in Fee-simple to be held at the undermentioned places and dates, previously notified, viz.:-

	No. of Gazette.		No. of Gazette.
Bairnsdale—		Hamilton—	
Tuesday 24 Sept. ...	57	Monday 23 Sept. ...	57
Benalla—		Monday 30 Sept. ...	60
Tuesday 1 Oct. ...	60	Monday 7 Oct. ...	61
Buninyong—		Maryborough—	
Tuesday 1 Oct. ...	60	Tuesday 15 Oct. ...	63
Castlemaine—		Melbourne—	
Tuesday 8 Oct. ...	61	Tuesday 1 Oct. ...	60
Clunes—		Friday 4 Oct. ...	60
Tuesday 24 Sept. ...	57	Tuesday 8 Oct. ...	61
Colac—		Tuesday 15 Oct. ...	63
Tuesday 15 Oct. ...	63	Sandhurst—	
Daylesford—		Tuesday 1 Oct. ...	60
Tuesday 15 Oct. ...	63	Wednesday 2 Oct. ...	60
Echuca—		Seymour—	
Tuesday 1 Oct. ...	60	Tuesday 8 Oct. ...	61
Tuesday 15 Oct. ...	63	Stawell—	
Geelong—		Tuesday 15 Oct. ...	63
Tuesday 1 Oct. ...	60	Terang—	
Lands and Survey Office, Melbourne.		Tuesday 1 Oct. ...	60
		Wangaratta—	
		Tuesday 24 Sept. ...	57
		Warrnambool—	
		Tuesday 15 Oct. ...	63

SALE (No. 4002) OF CROWN LANDS IN FEE-SIMPLE AT DUNOLLY, ON 21ST OCTOBER 1872.

To be conducted by THE RECEIVER AND PAYMASTER.

IN pursuance of the thirty-fifth section of *The Land Act 1869*, the Board of Land and Works doth hereby give notice that a public auction will be holden at ELEVEN o'clock of Monday the twenty-first day of October next, at the Court House, Dunolly, for the sale of Crown Lands in fee-simple.

Such lands will be offered in the lots hereinafter specified, at the upset price fixed to each lot respectively, and will be sold in fee-simple.

A deposit of one-half the price at which each lot is sold must be paid by the purchaser at the time of sale, and all such payments shall be made only in gold, silver, bank notes, or in cheques approved by the Land Officer, and the residue of such price must be paid within one month from that time.

TOWN LOTS.

LLANELY, COUNTY OF GLADSTONE, PARISH OF TARNAGULLA.

In the township of Llanelly.

Upset price 16l. per acre.

- Lot 1. Allotment 32, section E, 35p. Valuation 200l.
- Lot 2. Allotment 33, section E, 33½p. Valuation 30l.
- Lot 3. Allotment 34, section E, 25p. Valuation 100l.
- Lot 4. Allotment 35, section E, 23p. Valuation 30l.
- Lot 5. Allotment 36, section E, 21p. Valuation 45l.

TARNAGULLA, COUNTY OF GLADSTONE, PARISH OF TARNAGULLA.

Adjoining Mr. H. Joyce's purchased land.

Upset price 8l. per acre.

- Lot 6. Allotment 10, section 11, 1r. 5 4-5p.
- Lot 7. Allotment 4, section 12, 32p.
- Lot 8. Allotment 5, section 12, 32p.
- Lot 9. Allotment 6, section 12, 32p.
- Lot 10. Allotment 7, section 12, 32p.
- Lot 11. Allotment 8, section 12, 32p.
- Lot 12. Allotment 9, section 12, 32p.
- Lot 13. Allotment 10, section 12, 32p.

MOLIAGUL, COUNTY OF GLADSTONE, PARISH OF MOLIAGUL.
Adjoining the Common School Reserve.
 Upset price 8*l*. per acre.
 Lot 14. Allotment 8, section 2, 86p.

SUBURBAN LOTS.

COUNTY OF GLADSTONE, PARISH OF MOLIAGUL.
On the south side of Mr. M. Harvetty's purchased land.
 Upset price 3*l*. per acre.
 Lot 15. Allotment 6, section 1, 2a. 1r.
Adjoining Mr. C. Sawyer's purchased land.
 Upset price 4*l*. per acre.
 Lot 16. Allotment 7, section 1, 1a.

COUNTRY LOTS.

COUNTY OF GLADSTONE, PARISH OF NATTEVALLOCK.
On the east side of the Avoca River, adjoining Mr. Joseph Robinson's purchased land.
 Upset price 5*l*. per acre.
 Lot 17. Allotment 54, 1a.
 Lot 18. Allotment 55, 1a.
 Lot 19. Allotment 56, 1a. 2r.

COUNTY OF KARAKARA, PARISH OF MOYREISK.
On the west side of the Avoca River, and south of the Moyreisk pre-emptive section.

Upset price 2*l*. 10*s*. per acre.
 Lot 20. Allotment 1, section A, 6a. 3r. 37p.
 Lot 21. Allotment 2, section A, 11a. 2r. 8p.
 Lot 22. Allotment 3, section A, 11a. 3r. 8p.
 Lot 23. Allotment 4, section A, 10a. 0r. 38p.
 Lot 24. Allotment 5, section A, 8a. 1r.
 Lot 25. Allotment 6, section A, 4a. 1r. 24p.
 Lot 26. Allotment 7, section A, 4a. 1r. 24p.
 Lot 27. Allotment 8, section A, 4a. 0r. 20p.
 Lot 28. Allotment 9, section A, 4a. 0r. 20p.
 Lot 29. Allotment 10, section A, 8a. 3r. 8p.
 Lot 30. Allotment 11, section A, 8a. 1r. 5p.

Upset price 1*l*. 5*s*. per acre.
 Lot 31. Allotment 12, section A, 25a. 1r. 13p.
 Lot 32. Allotment 13, section A, 27a. 1r. 6p.
 Lot 33. Allotment 14, section A, 29a. 3r. 3p.
 Lot 34. Allotment 15, section A, 27a. 2r. 22p.
 Lot 35. Allotment 16, section A, 27a. 2r. 22p.
 Lot 36. Allotment 17, section A, 29a. 3r. 3p.
 Lot 37. Allotment 18, section A, 39a. 1r. 35p.
 Lot 38. Allotment 19, section A, 31a. 0r. 18p.
 Lot 39. Allotment 20, section A, 51a. 1r. 37p.

J. J. CASEY,
 Commissioner of Crown Lands, and
 President of the Board of Land and Works.
 Office of the Board of Land and Works,
 Melbourne.

SALE (No. 4005) OF CROWN LANDS IN FEE-SIMPLE AT DUNOLLY, ON 22ND OCTOBER 1872.
 To be conducted by THE RECEIVER AND PAYMASTER.

IN pursuance of the thirty-fifth section of *The Land Act 1869*, the Board of Land and Works doth hereby give notice that a public auction will be holden at ELEVEN o'clock of Tuesday the twenty-second day of October next, at the Court House, Dunolly, for the sale of Crown Lands in fee-simple.

Such lands will be offered in the lots hereinafter specified, at the upset price fixed to each lot respectively, and will be sold in fee-simple.

A deposit of one-half the price at which each lot is sold must be paid by the purchaser at the time of sale, and all such payments shall be made only in gold, silver, bank notes, or in cheques approved by the Land Officer, and the residue of such price must be paid within one month from that time.

TOWN LOTS.

DUNOLLY, COUNTY OF GLADSTONE, PARISH OF DUNOLLY.
On the north-east side of road to Old Dunolly.

Upset price 8*l*. per acre.
 Lot 1. Allotment 1, section 1 A, 2a. 3r. 4p.
On the Moliagul road, at the site of John Randall's foundry.
 Upset price 16*l*. per acre.
 Lot 2. Allotment 2, section 2, 1r. 6p. Valuation 100*l*.

On the north-east side of Broadway, between Tweeddale and Russell streets.
 Upset price 25*l*. per acre.
 Lot 3. Allotment 4, section 10, 13p. Valuation 9*l*.
 Lot 4. Allotment 5, section 10, 1r. Valuation 32*l*.
 Lot 5. Allotment 7, section 10, 1r. 6p. Valuation 4*l*.
 Lot 6. Allotment 8, section 10, 1r. 7p. Valuation 8*l*.

On the south-west side of Broadway, between Tweeddale and Russell streets.

Upset price 25*l*. per acre.
 Lot 7. Allotment 8, section 11, 34p. Valuation 50*l*.
 Lot 8. Allotment 9, section 11, 30p. Valuation 95*l*.
At the corner of Inkermann and Tweeddale streets.

Upset price 25*l*. per acre.
 Lot 9. Allotment 1, section D 1, 1r. 8p. Valuation 60*l*.
 Upset price 8*l*. per acre.
 Lot 10. Allotment 3, section D 1, 1r. 8p.

At the corner of Havelock and Tweeddale streets.

Upset price 4*l*. per acre.
 Lot 11. Allotment 1, section 35 c, 2r.
 Lot 12. Allotment 2, section 35 c, 2r.
In Tweeddale street, opposite the Wesleyan Church.
 Upset price 16*l*. per acre.
 Lot 13. Allotment 1, section 25 A, 1r. 2p. Valuation 100*l*.
Adjoining Mr. F. J. Dear's purchased land.
 Upset price 2*l*. 10*s*. per acre.
 Lot 14. Allotment 17, section D, 2a. 1r. 29p.
 Lot 15. Allotment 18, section D, 1a. 2r. 30p.

BET-BET, COUNTY OF GLADSTONE, PARISH OF BET-BET.
In the township of Bet-bet.

Upset price 8*l*. per acre.
 Lot 16. Allotment 1, section 2, 1r.
 Lot 17. Allotment 3 A, section 2, 1r.
 Lot 18. Allotment 7, section 2, 1r.
 Upset price 16*l*. per acre.
 Lot 19. Allotment 10 A, section 2, 3r. 11p. Valuation 7*l*.
 Upset price 8*l*. per acre.
 Lot 20. Allotment 7 A, section 3, 1r.
 Lot 21. Allotment 8, section 3, 1r.
 Lot 22. Allotment 8 A, section 3, 1r.

VILLAGE LOTS.

COUNTY OF GLADSTONE, PARISH OF PAINSWICK.
In the Village of Goldsborough.

Upset price 4*l*. per acre.
 Lot 23. Allotment 1, section A, 1a. 0r. 24p.
 Lot 24. Allotment 2, section A, 1a. 0r. 24p.
 Upset price 12*l*. per acre.
 Lot 25. Allotment 9, section B, 38p. Valuation 50*l*.

SUBURBAN LOTS.

COUNTY OF GLADSTONE, PARISH OF DUNOLLY.
On the west side of Elgin street, near the Recreation Reserve.
 Upset price 2*l*. 10*s*. per acre.
 Lot 26. Allotment 19, section F, 2a. 3r. 32p. One month allowed to remove improvements.

Upset price 4*l*. per acre.
 Lot 27. Allotment 20, section F, 3a. 0r. 1p.
 Lot 28. Allotment 21, section F, 3a. 0r. 1p.

Upset price 2*l*. 10*s*. per acre.
 Lot 29. Allotment 22, section F, 3a. 3r. 37p. One month allowed to remove improvements.

Adjoining the Old Burial Ground.

Upset price 2*l*. per acre.
 Lot 30. Allotment 35, section B, 3a. 8r. 36p.
 Upset price 3*l*. per acre.
 Lot 31. Allotment 36, section B, 4a. 2r. 52p. Valuation 85*l*.
Near Mr. White's purchased land.

Upset price 2*l*. per acre.
 Lot 32. Allotment 9, section G, 3a. 1r. 30p.
 Lot 33. Allotment 10, section G, 4a. 3r. 30p.
 Lot 34. Allotment 11, section G, 5a. 1r. 36p.
 Lot 35. Allotment 12, section G, 3a. 1r. 18p. One month allowed to remove improvements.
 Lot 36. Allotment 13, section G, 3a. 1r. 27p. One month allowed to remove improvements.

At South Dunolly, near the Bridge.

Upset price 12*l*. per acre.
 Lot 37. Allotment 9, section 39, 1a. Valuation 30*l*.

COUNTRY LOTS.

COUNTY OF GLADSTONE, PARISH OF DUNOLLY.
On the Burnt Creek, adjoining Mr. H. Dixon's 42nd section holding.

Upset price 1*l*. 10*s*. per acre.
 Lot 38. Allotment 2, section 4 D, 3a. 2r. 4p.

COUNTY OF GLADSTONE, PARISH OF PAINSWICK.
At Dead Log Gully.

Upset price 1*l*. per acre.
 Lot 39. Allotment 4, section 12, 10a.
 Lot 40. Allotment 5, section 12, 10a.

J. J. CASEY,
 Commissioner of Crown Lands, and
 President of the Board of Land and Works.
 Office of the Board of Land and Works,
 Melbourne.

SALE (No. 4004) OF CROWN LANDS IN FEE-SIMPLE AT ECHUCA, ON 22ND OCTOBER 1872.
 To be conducted by GEO. LANGFORD, Esq., Land Officer.

IN pursuance of the thirty-fifth section of *The Land Act 1869*, the Board of Land and Works doth hereby give notice that a public auction will be holden at ELEVEN o'clock of Tuesday the twenty-second day of October next, at the Court House, Echuca, for the sale of Crown Lands in fee simple.

Such lands will be offered in the lots hereinafter specified, at the upset price fixed to each lot respectively, and will be sold in fee-simple.

A deposit of one-half the price at which each lot is sold must be paid by the purchaser at the time of sale, and all such payments shall be made only in gold, silver, bank notes, or in cheques approved by the Land Officer, and the residue of such price must be paid within one month from that time.

TOWN LOTS.

ROCHESTER, COUNTY OF BENDIGO, PARISH OF ROCHESTER.

*In the township of Rochester.*Upset price 8*l.* per acre.

- Lot 1. Allotment 9, section 10 A, 35 2-10p.
- Lot 2. Allotment 10, section 10 A, 32p.
- Lot 3. Allotment 11, section 10 A, 32p.
- Lot 4. Allotment 12, section 10 A, 32p.
- Lot 5. Allotment 13, section 10 A, 1r. 22p.

ROCHESTER, COUNTY OF RODNEY, PARISH OF ROCHESTER.

*In the township of Rochester.*Upset price 8*l.* per acre.

- Lot 6. Allotment 1, section 13, 1r. 39p.
- Lot 7. Allotment 2, section 13, 1r. 8p.
- Lot 8. Allotment 3, section 13, 1r. 8p.
- Lot 9. Allotment 4, section 13, 1r. 8p.
- Lot 10. Allotment 5, section 13, 1r. 8p.
- Lot 11. Allotment 6, section 13, 1r. 8p.
- Lot 12. Allotment 7, section 13, 1r. 8p.
- Lot 13. Allotment 8, section 13, 1r. 8p.
- Lot 14. Allotment 9, section 13, 1r. 8p.
- Lot 15. Allotment 10, section 13, 1r.
- Lot 16. Allotment 11, section 13, 1r.
- Lot 17. Allotment 12, section 13, 1r. 23p.
- Lot 18. Allotment 13, section 13, 1r.
- Lot 19. Allotment 14, section 13, 1r.
- Lot 20. Allotment 1, section 14, 1r. 25 2-10p.
- Lot 21. Allotment 2, section 14, 1r. 25 2-10p.
- Lot 22. Allotment 3, section 14, 1r. 25 2-10p.
- Lot 23. Allotment 4, section 14, 1r. 25 2-10p.
- Lot 24. Allotment 5, section 14, 1r. 25 2-10p.
- Lot 25. Allotment 6, section 14, 2r.
- Lot 26. Allotment 7, section 14, 2r.
- Lot 27. Allotment 8, section 14, 2r.
- Lot 28. Allotment 9, section 14, 2r.

J. J. CASEY,

Commissioner of Crown Lands, and
President of the Board of Land and Works.Office of the Board of Land and Works,
Melbourne.SALE (No. 4005) OF CROWN LANDS IN FEE-SIMPLE
AT HAMILTON, ON 21st OCTOBER 1872:*To be conducted by A. H. ASTON, Esq., Land Officer.*

IN pursuance of the thirty-fifth section of *The Land Act 1869*, the Board of Land and Works doth hereby give notice that a public auction will be holden at ELEVEN o'clock of Monday the twenty-first day of October next, at the Land Office, Hamilton, for the sale of Crown Lands in fee-simple.

Such lands will be offered in the lots hereinafter specified, at the upset price fixed to each lot respectively, and will be sold in fee-simple.

A deposit of one-half the price at which each lot is sold must be paid by the purchaser at the time of sale, and all such payments shall be made only in gold, silver, bank notes, or in cheques approved by the Land Officer, and the residue of such price must be paid within one month from that time.

TOWN LOTS.

BRANZHOLME, COUNTY OF NORMANDY, PARISH OF BRANZHOLME.

*In the township of Branzholme.*Upset price 8*l.* per acre.

- Lot 1. Allotment 1, section 14, 2r.
- Lot 2. Allotment 2, section 14, 2r.
- Lot 3. Allotment 3, section 14, 2r.
- Lot 4. Allotment 4, section 14, 2r.
- Lot 5. Allotment 5, section 14, 2r.
- Lot 6. Allotment 6, section 14, 2r.
- Lot 7. Allotment 7, section 14, 2r.
- Lot 8. Allotment 8, section 14, 2r.
- Lot 9. Allotment 9, section 14, 2r.
- Lot 10. Allotment 10, section 14, 2r.
- Lot 11. Allotment 2, section 15, 2r.
- Lot 12. Allotment 3, section 15, 2r.
- Lot 13. Allotment 4, section 15, 2r.
- Lot 14. Allotment 5, section 15, 2r.
- Lot 15. Allotment 6, section 15, 2r.
- Lot 16. Allotment 1, section 19, 2r.
- Lot 17. Allotment 2, section 19, 2r.
- Lot 18. Allotment 3, section 19, 2r.
- Lot 19. Allotment 4, section 19, 2r.
- Lot 20. Allotment 5, section 19, 2r.
- Lot 21. Allotment 7, section 19, 2r.

SPECIAL LOTS.

COUNTY OF NORMANDY, PARISH OF DRIK-DELIK.

*Immediately south of the Common School Reserve, on the road from
Portland to Dartmoor.*Upset price 3*l.* per acre.

- Lot 22. Allotment part 2, section 5, 1a.

COUNTY OF NORMANDY, PARISH OF MURSDAL.

*Adjoining Mr. J. Walpole's purchased land, on the road from
Coleraine to Portland.*Upset price 4*l.* per acre.

- Lot 23. Allotment 9 n^o, section 19, 5a.
- Lot 24. Allotment 10 n^o, section 19, 5a.
- Lot 25. Allotment 13 n^o, section 19, 6a. 1r. 4p.

J. J. CASEY,

Commissioner of Crown Lands, and
President of the Board of Land and Works.
Office of the Board of Land and Works,
Melbourne.SALE (No. 4006) OF CROWN LANDS IN FEE-SIMPLE
AT MELBOURNE, ON 22nd OCTOBER 1872.*To be conducted by THE LAND OFFICER.*

IN pursuance of the thirty-fifth section of *The Land Act 1869*, the Board of Land and Works doth hereby give notice that a public auction will be holden at TWO o'clock of Tuesday the twenty-second day of October next, at the Auction Rooms of Messrs. GEMMELL, TUCKETT, and CO., Collins street west, Melbourne, for the sale of Crown Lands in fee-simple.

Such lands will be offered in the lots hereinafter specified, at the upset price fixed to each lot respectively, and will be sold in fee-simple.

A deposit of one-half the price at which each lot is sold must be paid by the purchaser at the time of sale, and all such payments shall be made only in gold, silver, bank notes, or in cheques approved by the Land Officer, and the residue of such price must be paid within one month from that time.

TOWN LOTS.

CARLTON, COUNTY OF BOURKE, PARISH OF JIKA-JIKA.

*In Station street, between Macpherson and Church streets.*Upset price 1*l.* per foot.

- Lot 1. Allotment 3, section 91, 20 4-10p.
- Lot 2. Allotment 4, section 91, 20 4-10p.
- Lot 3. Allotment 5, section 91, 20 4-10p.
- Lot 4. Allotment 6, section 91, 20 4-10p.
- Lot 5. Allotment 7, section 91, 20 4-10p.
- Lot 6. Allotment 8, section 91, 20 4-10p.
- Lot 7. Allotment 9, section 91, 20 4-10p.
- Lot 8. Allotment 5 A, section 98, 19 7-10p.
- Lot 9. Allotment 6 A, section 98, 19 7-10p.
- Lot 10. Allotment 7 A, section 98, 19 7-10p.

BRUNSWICK, COUNTY OF BOURKE, PARISH OF JIKA-JIKA.

*In Brunswick road east.*Upset price 1*l.* per foot.

- Lot 11. Allotment 1, section 14, 1r. 2 7-10p.
- Lot 12. Allotment 8, section 14, 1r. 6 2-10p.

SUNBURY, COUNTY OF BOURKE, PARISH OF BUTLEJORRE.

*On the western side of the Railway line.*Upset price 8*l.* per acre.

- Lot 13. Allotment 4, section 26, 1r.
- Lot 14. Allotment 7, section 29, 1r.
- Lot 15. Allotment 8, section 29, 1r.

DUNYBROOK, COUNTY OF BOURKE, PARISH OF KALKALLO.

*In the township of Dunybrook.*Upset price 4*l.* per acre.

- Lot 16. Allotment 1, section 23, 2r.
- Lot 17. Allotment 3, section 23, 2r.
- Lot 18. Allotment 4, section 23, 2r.
- Lot 19. Allotment 5, section 23, 2r.

SUBURBAN LOTS.

COUNTY OF BOURKE, PARISH OF CUT-PAW-PAW.

*On the Geelong road, north-west of the Footscray Railway station.*Upset price 20*l.* per acre.

- Lot 20. Allotment 41 A, section 15, 2r. 17p.
- Lot 21. Allotment 41 n, section 15, 2r. 1p.
- Lot 22. Allotment 41 c, section 15, 2r. 16p.
- Lot 23. Allotment 41 o, section 15, 1r. 89 1/2p.

COUNTY OF MORNINGTON, PARISH OF FLINDERS.

*On Western Port Bay.*Upset price 2*l.* 10s. per acre.

- Lot 24. Allotment 23, 12a. 3r. 24p.

J. J. CASEY,

Commissioner of Crown Lands, and
President of the Board of Land and Works.
Office of the Board of Land and Works,
Melbourne.CERTAIN LANDS AT CASTLEMAINE EXCEPTED
FROM OCCUPATION FOR MINING PURPOSES.

IN pursuance of the provisions of *The Land Act 1869* (33 Vict. No. 360, § 9) and *The Mining Statute 1865* (29 Vict. No. 291, § 14): Notice is hereby given that the Governor, with the advice of the Executive Council, has, by Order of the 16th of September 1872, excepted from occupation for mining purposes, or for residence or business under any miner's right or business license, the Crown lands in the Borough of Castlemaine as shown by yellow tint on a plan attached to correspondence registered by the number 72.F.18034 (which lands have been used for drill and recreation purposes), as far as such Crown lands may be now unoccupied.

J. J. CASEY,

Commissioner of Crown Lands and Survey,
Lands and Survey Office,
Melbourne, 17th September 1872.

LANDS TEMPORARILY RESERVED FROM SALE.

IN pursuance of the provisions of *The Land Act 1869* (33 Vict. No. 360, § 6 and 9): Notice is hereby given that the Governor, with the advice of the Executive Council, has reserved from sale, temporarily, the lands hereinafter described, viz. :—

Pursuant to Orders of 16 September 1872.

BALLARAT—Land for Railway purposes.—Twenty-nine acres one rood, more or less, county of Grenville, city and parish of Ballarat: Commencing at the junction of the north-eastern side of Hamilton crescent with the north side of Macarthur street; thence by the said side of that crescent north-westerly to its junction with the east side of Crompton street; thence N. 17° 29' 30" W. twenty-six chains, more or less, to the south side of Gregory street; thence by that street bearing westerly five chains twenty-eight links, more or less; thence S. 17° 29' 30" E. six chains sixty links, more or less, to the south side of Howard street; thence by the said side of that street bearing westerly one chain sixty links, more or less, to its junction with the north-eastern side of Hamilton crescent aforesaid; thence crossing that crescent to the junction of the south-western side thereof with the eastern side of the Creswick road; thence by that road southerly two chains twenty links, more or less, to a point on a line running parallel with and one chain northerly from the marked centre line of the Ballarat and Ararat railway; thence by that line north-westerly forty-five chains, more or less, in an arc of a circle whose radius is seventy-one chains, and whose centre lies south-westerly of the said arc, to the east boundary of suburban allotment 2 of section A, parish of Ballarat; thence by that allotment bearing southerly to a point of a line running parallel with and seventy-five links southerly from the marked centre line aforesaid; thence by that line bearing south-easterly twenty-three chains seventy-five links, more or less, in an arc of a circle whose radius is sixty-nine chains twenty-five links, to the south side of Gregory street aforesaid; thence by the said side of that street bearing westerly four chains twenty-eight links, more or less, to a point on a line running parallel with and two chains twenty-five links south-westerly from the aforesaid marked centre line; thence by that line bearing south-easterly twenty-one chains seventy-five links, more or less, to the north side of Pisgah street; thence by the said side of that street bearing easterly one chain, more or less, to its junction with the western side of the Creswick road aforesaid; thence crossing that road to the junction of its eastern side with the north-eastern side of Beaufort crescent; thence by that crescent south-easterly to Macarthur street aforesaid; and thence by that street bearing easterly five chains ten links, more or less, to the point of commencement; as shown on the plan deposited at the Crown Lands Office, Melbourne. The bearings are from the true meridian.—(72.F.17994.)

BULBAN—Site for Road purposes.—One acre one rood, county of Grant, parish of Bulban, being portion of allotment 16: Commencing at a point on the north boundary of the said allotment thirteen chains distant from the north-west angle thereof; bounded thence by lines bearing respectively S. 52° 51' E. four chains fourteen links, and N. 69° 32' E. seven chains fifteen links; and thence by a road bearing west ten chains to the commencing point.—(71.C.17049.)

CASTLE DONNINGTON (SWAN HILL)—Site for Police purposes.—Twenty-four acres, three roods, more or less, county of Tatchera, town of Castle Donnington: Commencing at the point on the left bank of the River Murray where the southern side of McCallum street abuts thereon; bounded thence by that street bearing S. 69° W. six chains 18" links, more or less, to Curlew street; thence by that street bearing S. 21° E. twenty-one chains fifty links; thence by Rutherford street bearing N. 69° E. twelve chains, more or less, to the Murrumbidgee River; and thence by that river and the Murray River aforesaid downwards to the commencing point.—(72.F.15225.)

CASTLEMAINE—Site for Police purposes.—Thirty-five perches, county of Talbot, town of Castlemaine, situate in section 14: Commencing at the north-west angle of the site, being a point formed by the junction of the east side of Lloyd street with the south side of Templeton street; bounded thence by the last-named street bearing east one chain seventy-five links; thence by lines bearing respectively south one chain twenty-five links and west one chain seventy-five links to Lloyd street aforesaid; and thence by that street bearing north one chain twenty-five links to the point of commencement.—(72.F.10285.)

DRYSDALE—Site for Church of England Place of Public Worship and Minister's Dwelling.—Two acres, county of Grant, parish of Bellarine, near Drysdale, being portion 7 of allotment 41, section 2: Commencing at the east angle of portion 4, being a point on the north-western side of the road from Drysdale to Portarlington; bounded thence by that road bearing N. 29° 3' E. five chains; thence by portion 9 bearing N. 60° 57' W. four chains; thence by portion 6 bearing S. 29° 3' W. five chains; and thence by portion 4 aforesaid bearing S. 60° 57' E. four chains to the commencing point.—(67.P.4899.)

ELLERSLIE—Site for Cemetery.—Five acres, county of Hampden, town of Ellerslie: Commencing at the intersection of the western side of the road from Framlingham with the south-western side of the road from Perang; bounded thence by lines bearing respectively N. 83° 28' W. seven chains seven links, and S. 6° 33' W. six chains forty-seven links to Stony Creek; thence by that creek upwards to the road first mentioned; and thence by that road bearing N. 6° 33' E. seven chains sixty-seven links to the commencing point.—(71.A.22687.)

GUNDOWRING—Site for Common School purposes.—One acre three roods thirty-two perches, county of Bogong, parish of Gundowring, being part of allotment 2A of section 8: Commencing at the south angle of the said allotment; bounded

thence by a road bearing N. 29° W. six chains fifty links; thence by lines bearing respectively N. 61° E. three chains, and S. 29° E. six chains fifty links; and thence by a road bearing S. 61° W. three chains to the point of commencement.—(72.G.16188.)

ROKEWOOD—Site for Cemetery.—Thirteen acres one rood eight perches, county of Grenville, parish of Corindhap, being part of suburban allotment 95, near Rokewood: Commencing at the south-west angle of the allotment, being a point on the north side of the road which forms the north boundary of the town of Rokewood; bounded thence by allotment 96 bearing north nineteen chains; thence by allotment 102 bearing east seven chains; thence by a line bearing south nineteen chains; and thence by the road aforesaid bearing west seven chains to the commencing point.—(72.F.14292.)

J. J. CASEY,
Commissioner of Crown Lands and Survey.
Lands and Survey Office,
Melbourne.

PROPOSED REVOCATION OF THE TEMPORARY RESERVATION OF LANDS.

IN pursuance of the provisions of *The Land Act 1869* (33 Vict. No. 360, § 6 and 9): Notice is hereby given that it is the intention of the Governor, with the advice of the Executive Council, to revoke the temporary reservation of the lands hereinafter referred to after the expiration of four weeks from the first publication of notice in each instance, viz. :—

The following Notices were Gazetted 1^o on 30 August 1872, pursuant to Orders in Council of 26 August 1872.

CARDIGAN—The temporary reservation of thirty-eight perches of land in the parish of Cardigan, for Common School purposes, by Order of the 10th August 1868, is about to be revoked.—(71.C.19055.)

GLENLIXON AND HOLCOMBE CEMETERY—The departmental reservation of five acres of land in the parish of Burke, being part of allotment 5 of section 1A, for a Cemetery, and the temporary reservation of two acres sixteen perches of land, also being part of the aforesaid allotment, by Order of the 19th September 1864, as an addition to that cemetery, are about to be revoked.—(72.E.8198.)

ROSEDALE—The temporary reservation of one acre of land in the town of Rosedale, for Common School purposes, by Order of the 8th August 1864, is about to be revoked.—(72.G.11693.)

The following Notices were Gazetted 1^o on 6 September 1872, pursuant to Orders in Council of 3 September 1872.

BALLARAT EAST—The temporary reservation, by Order of the 26th September 1864, of one rood of land in the borough of Ballarat East, for a Temperance Hall, is about to be revoked.—(71.C.16293.)

COROP—The temporary reservation, by Order of the 2nd December 1870, of eight acres of land, in the parish of Corop, as a site for Cemetery, is about to be revoked.—(72.E.8221.)

ELINDERS—The temporary reservation, for Watering purposes, by Order of the 19th November 1866, of twenty-three acres two roods five perches of land, in the parish of Elinders, is about to be revoked.—(72.E.15129.)

MOUNT MARTHA—The temporary reservation, by Order of the 29th July 1867, of one hundred and fifty-three acres of land for Public Park, at Mount Martha, in the parish of Moorooduc, is about to be revoked.—(71.C.8202.)

MOYREISK—The temporary reservation, by Order of the 26th March 1871, of five acres of land in the parish of Moyreisk, as a site for Cemetery, is about to be revoked.—(72.H.14953.)

SMEATON—The temporary reservation of eighty acres of land in the parish of Smeaton, for Watering and Road purposes, by Order of the 26th March 1866, is about to be revoked.—(72.G.8402.)

TATYOON—The site temporarily reserved, by Order of the 11th January 1869, for Watering purposes, in the parish of Tatyoon, containing one hundred and thirty-seven acres two roods thirty-eight perches, is about to be diminished by deducting therefrom the portion thereof comprised within the boundaries hereinafter described; and the said Order, so far as it relates to that portion, is about to be revoked. Sixty-two acres fifteen perches, county of Ripon, parish of Tatyoon, being allotment 227: Commencing at the point on Fiery Creek where the west boundary of the said allotment abuts thereon; thence by roads bearing respectively north thirty-four chains forty links and east twenty-eight chains fifty links; and thence by the said creek downwards, to the commencing point.—(72.E.14224.)

The following Notices were Gazetted 1^o on 20 September 1872, pursuant to Orders in Council of 15 September 1872.

DRYSDALE—The temporary reservation, by Order of the 1st February 1864, of two acres of land at Drysdale, for Church of England purposes, is about to be revoked.—(67.P.4899.)

DRYSDALE—The site temporarily reserved for Police purposes, by Order of the 4th March 1867, is about to be diminished by deducting therefrom the portion thereof comprised within the boundaries hereinafter described, and the said Order, so far as it relates to that portion, is about to be revoked:—Twenty-two acres twenty-eight perches, county of Grant, town of Drysdale: Commencing at the west angle of the site,

being a point on the southern side of the Portarlington road; thence by lines bearing respectively S. 19° 40' E. twenty-five chains, N. 70° 20' E. eight chains eighty-seven links, and N. 19° 40' W. twenty-five chains; and thence by the road aforesaid bearing S. 70° 20' W. eight chains eighty-seven links to the commencing point.—(67.O.1467.)

MONEGETTA—The site temporarily reserved, by Order of the 23rd April 1866, for Watering purposes, being allotment 18 of section A in the parish of Monegetta, is about to be diminished by deducting therefrom the two several portions thereof comprised within the boundaries hereinafter described, and the said Order, so far as it relates to those portions, is about to be revoked, viz.:—One rood: Commencing at a point on the western side of the road from Lancefield to Melbourne distant N. 13° 45' W. two chains from the northernmost angle of allotment 17; thence by the said road bearing N. 13° 45' W. one chain twenty-five links; thence by lines bearing respectively S. 76° 15' W. two chains, S. 18° 45' E. one chain twenty-five links, and N. 76° 15' E. two chains to the point of commencement. Nine acres one rood: Commencing at the east angle of allotment 15; thence by that allotment bearing S. 33° 10' W. eighteen chains fifty links; thence by lines bearing respectively S. 56° 50' E. five chains, and N. 33° 10' E. eighteen chains fifty links; and thence by allotment 19 bearing N. 56° 50' W. five chains to the point of commencement.—(72.G.14458.)

J. J. CASEY,
Commissioner of Crown Lands and Survey.
Lands and Survey Office,
Melbourne.

LANDS PROPOSED TO BE PERMANENTLY RESERVED FROM SALE.

IN pursuance of the provisions of *The Land Act 1869* (33 Vict. No. 360, § 6 and 8): Notice is hereby given that it is the intention of the Governor, with the advice of the Executive Council, to reserve from sale *permanently* the lands hereinafter described, for the purpose stated in each case, after the expiration of four weeks from the first publication of each description, viz.:—

The following Notices were Gazetted 1^o on 30 August 1872, pursuant to Orders in Council of 26 August 1872.

ELSTERNWICK—Site for Public Park and Recreation, about to be *permanently* reserved (being a portion of the land temporarily reserved by Order of 4th December 1865 as a site for Recreation purposes in the town of Elsternwick).—Sixty-two acres, more or less, county of Bourke, town of Elsternwick, borough of Brighton: Commencing at the north-east angle of the Rifle Range reserve, being a point on the west side of Wilmot street distant north two chains fifty links from the intersection of the said side of that street by the north side of Park street; bounded thence by the first-named street bearing north twenty-two chains ninety-nine links to the road, fifty links wide, which forms the south-western boundary of allotments 1, 2, and 3 of section 28; thence by that road bearing N. 47° 15' W. nine chains eighteen links; thence by a line bearing north-westerly seventeen chains fifty links, more or less, to St. Kilda street; thence by that street bearing south forty-one chains, more or less, to the north boundary of the aforesaid Rifle Range reserve; and thence by that reserve bearing east nineteen chains sixty-two links to the point of commencement.—(72.H.12181.)

QUEENSLIFFE—Site for Public Library purposes, about to be *permanently* reserved, being the site set apart therefor by Order of the 19th September 1858.—Thirty-seven perches, county of Grant, town of Queenscliffe, being allotment 18 of section 2: Commencing at the south-west angle of the allotment, being a point on the eastern side of Hesse street, distant N. 15° E. two chains three links from the northern side of the said side of that street by the northern side of King street; bounded thence by the first-named street bearing N. 15° E. one chain three links; thence by allotment 17 bearing S. 75° E. two chains twenty-five links; thence by a road bearing S. 15° W. one chain three links; and thence by allotment 19 bearing N. 75° W. two chains twenty-five links to the point of commencement.—(72.F.12784.)

J. J. CASEY,
Commissioner of Crown Lands and Survey.
Lands and Survey Office,
Melbourne.

INSOLVENCIES.

RETURN of Insolvencies for the week ending 14th September 1872 in the Geelong District:—

No., name, residence, occupation, and date of sequestration.
2740. Alexander Penaluna, Geelong, builder, 9th September.

A. J. LANDON,
Chief Clerk.
Insolvent Court Office,
Geelong, 16th September 1872.

INSOLVENCIES.

RETURN of Insolvencies for the week ending the 14th day of September A.D. 1872 in the Gippsland District:—

No., name, residence, occupation, date of sequestration, and assignee.
29. James Smith, Toongabbie, near Sale, settler, 12th September 1872, H. S. Shaw.

H. CROFTON STAFFLEY,
Chief Clerk.

INSOLVENCIES.

RETURN of Melbourne Insolvencies during the week ending the 14th day of September 1872:—

Dates, names, trades, addresses, and official assignees.

John Vivash, brickmaker, Hawthorn, Halfey. 9th September.
Henry Francis Foster Richardson, musician, Melbourne, Shaw. 10th September.
William Levey, sharebroker, Melbourne, Goodman. 11th September.
Ferdinand Pietrich, bathkeeper, Fitzroy, Halfey. 12th September.
John Gordon Murray, tailor, Melbourne, Jacomb.
Thomas Croft, clerk, Sandridge, Shaw.
Joseph Edward Worrell, schoolmaster, Mornington, Goodman.
Philip Ryan, late butcher, Hotham, Halfey.
Luke Flanagan, publican, Healesville, Jacomb.—(Order absolute.)

ROBT. H. MACDONNELL,
Chief Clerk.
Court of Insolvency,
Melbourne, 18th September 1872.

INSOLVENCIES.

RETURN of Insolvencies for the week ending the 14th day of September 1872 in the Hamilton District:—

Nil.

R. GARTON,
Chief Clerk.
Insolvency Court Office,
Hamilton, 16th September 1872.

INSOLVENCIES.

RETURN of Insolvencies for the week ending the 14th day of September A.D. 1872 in the Beechworth District:—

Nil.

GEORGE MAYNARD,
Chief Clerk.

Courts.

AMHERST—COUNTY COURT.—Notice is hereby given that the next County Court at Amherst (Back Creek) will be holden on the 26th day of October 1872, at Ten o'clock in the forenoon.—(By Order) JOHN FISHER, Registrar of the said Court. Court House, Talbot, 13th September 1872.

ANDERSON'S CREEK—ELECTORAL REVISION COURT.—Notice is hereby given that a Special Court of Petty Sessions will be holden at the Police Court, Anderson's Creek, on Friday the 18th day of October 1872, at the hour of Ten o'clock in the forenoon, for the purpose of revising the Electoral Lists for the Anderson's Creek division, Evelyn District and South Province.—(By Order) J. B. DUMMOND, Clerk of the Court. Court House, Anderson's Creek, 18th September 1872.

BEAUFORT—ELECTORAL REVISION COURT.—Notice is hereby given that a Special Court of Petty Sessions will be holden at the Court House, Beaufort, on Friday the 18th day of October next, at the hour of Eleven o'clock in the forenoon, for the purpose of revising the General Lists of the Raglan division of the Electoral District of Ripon and Hampden and the Raglan division of the Western Province.—Accustus POWERS, Clerk of Petty Sessions. Court House, Beaufort, 17th September 1872.

BERWICK—ELECTORAL REVISION COURT.—Notice is hereby given that a Revision Court will be holden at the Court House, Shire Hall, Berwick, on Friday the 18th day of October next, at the hour of Twelve o'clock noon, for the purpose of revising the General Electoral Lists for the Dandenong East division of the South Province and District of Mornington.—J. DONSON, Clerk of the Revision Court. Court House, Berwick, 12th September 1872.

CARISBROOK—COUNTY COURT.—Notice is hereby given that a County Court will be holden at the Court House at Carisbrook on Friday the 25th day of October 1872, at Ten o'clock a.m.—(By Order) WM. COX, Registrar of the said Court. Court House, Carisbrook, 13th September 1872.

CARISBROOK—COURT OF MINES.—Notice is hereby given that the Court of Mines for the Mining District of Maryborough will be holden at the Court House, Carisbrook, on Friday the 25th day of October 1872, at Ten o'clock a.m.—(By Order) WM. COX, Clerk of the said Court. Court House, Carisbrook, 13th September 1872.

CRANBOURNE—ELECTORAL REVISION COURT.—Notice is hereby given that a Revision Court will be holden at the Court House, Cranbourne, on Friday the 18th day of October next, at the hour of Twelve o'clock noon, for the purpose of revising the General Electoral Lists for the Cranbourne and Corinella divisions of the South Province and District of Mornington. J. DONSON, Clerk of the Revision Court. Court House, Cranbourne, 12th September 1872.

DANDENONG—COUNTY COURT.—Notice is hereby given that the next County Court will be holden at the Court House, Dandenong, on Monday the 2nd day of December next, at the hour of Ten o'clock in the forenoon.—(By Order of the Judge) J. DONSON, Registrar. Court House, Dandenong, 12th September 1872.

DANDENONG.—ELECTORAL REVISION COURT.—Notice is hereby given that a Revision Court will be holden at the Court House, Dandenong, on Friday the 18th day of October next, at the hour of Twelve o'clock noon, for the purpose of revising the General Electoral Lists for the Dandenong West division of the South Province and District of South Bourke.—J. DONSON, Clerk of the Revision Court. Court House, Dandenong, 12th September 1872.

DUNOLLY.—COUNTY COURT.—Notice is hereby given that a County Court will be holden at the Court House, Dunolly, on Thursday the 28th day of November 1872.—JOHN MISKELLY, Registrar. Dunolly, 13th September 1872.

DUNOLLY.—COURT OF MINES.—Notice is hereby given that the Court of Mines for the Mining District of Maryborough will be holden in the Dunolly Court House on Thursday the 28th November 1872.—JOHN MISKELLY, Clerk of said Court. Dunolly, 13th September 1872.

ELTHAM.—ELECTORAL REVISION COURT.—Notice is hereby given that a Special Court of Petty Sessions will be holden at the Police Court, Eltham, on Friday the 18th day of October 1872, at the hour of Ten o'clock in the forenoon, for the purpose of revising the Electoral Lists for the Eltham division, Eltham District and South Province.—(By Order) J. B. DRUMMOND, Clerk of the Court. Court House, Eltham, 18th September 1872.

HAMILTON.—INSOLVENCY COURT.—Notice is hereby given that the Court of Insolvency for the District of Hamilton will be holden at the Court House, Hamilton, on Wednesday the 13th day of November next.—R. GARTON, Chief Clerk. Insolvency Court Office, Hamilton, 17th September 1872.

HEIDELBERG.—ELECTORAL REVISION COURT.—Notice is hereby given that a Special Court of Petty Sessions will be holden at the Police Court, Heidelberg, on Friday the 18th day of October 1872, at the hour of Ten o'clock in the forenoon, for the purpose of revising the Electoral Lists for the Heidelberg and Bulleen divisions, East and South Bourke Districts and South Province. (By Order) J. B. DRUMMOND, Clerk of the Court. Court House, Heidelberg, 18th September 1872.

OAKLEIGH.—ELECTORAL REVISION COURT.—Notice is hereby given that a Special Court of Petty Sessions will be holden at the Court House, Oakleigh, on Friday the 18th day of October proximo, at Ten o'clock a.m., for the purpose of revising the General Lists of persons claiming to be entitled to vote for Members of the Legislative Council and Legislative Assembly of Victoria for the Oakleigh and Mulgrave Divisions of the South Province, and for the same divisions of the Electoral District of South Bourke.—(By Order) JAMES BARR, Clerk of Petty Sessions. Court House, Oakleigh, 18th September 1872.

MEREDITH.—ELECTORAL REVISION COURT.—Notice is hereby given that a Special Court of Petty Sessions will be holden at the Court House, Meredith, on Friday the 18th day of October next, at Ten o'clock a.m., for the purpose of revising the General Lists for the Burntbridge division of the South-Western Province, and the same division of the Electoral District of South Grant.—O. W. COLLINS, Clerk of Petty Sessions. Meredith, 16th September 1872.

STAWELL.—COUNTY COURT.—Notice is hereby given that a County Court will be holden at the Court House, Stawell, on Wednesday the 20th day of November next, at Ten o'clock in the forenoon.—D. B. DALY, Registrar. Court House, Stawell, 14th September 1872.

STAWELL.—COURT OF MINES.—Notice is hereby given that a Court of Mines for the Mining District of Ararat will be holden at the Court House, Stawell, on Thursday the 21st day of November next, at Ten o'clock in the forenoon.—D. B. DALY, Chief Clerk. Court House, Stawell, 14th September 1872.

STAWELL.—COURT OF INSOLVENCY.—Notice is hereby given that a Court of Insolvency for the Ararat Insolvency District will be holden at the Court House, Stawell, on Thursday the 21st day of November next, at Ten o'clock in the forenoon.—D. B. DALY, Chief Clerk. Court House, Stawell, 14th September 1872.

STEIGLITZ.—ELECTORAL REVISION COURT.—Notice is hereby given that a Special Court of Petty Sessions will be holden at the Court House, Steiglitz, on Friday the 18th day of October next, at Ten o'clock a.m., for the purpose of revising the General Lists for the Steiglitz and Anakie divisions of the South-Western Province, and the same divisions of the Electoral District of South Grant.—O. W. COLLINS, Clerk of Petty Sessions. Steiglitz, 16th September 1872.

WODONGA.—ELECTORAL REVISION COURT.—Notice is hereby given that a Special Court of Petty Sessions will be holden at the Court House, Wodonga, on Friday the 18th day of October next, at the hour of Ten o'clock in the forenoon, for the purpose of revising the Electoral General Lists for the Belvoir division of the Ovens District and Wodonga division of the Murray Boroughs and of the Eastern Province.—HENRY HARKIN, Acting Clerk of Petty Sessions. Court House, Wodonga, 12th September 1872.

YARRA FLATS.—ELECTORAL REVISION COURT.—Notice is hereby given that a Special Court of Petty Sessions will be holden at the Police Court, Yarra Flats, on Friday the 18th day of October 1872, at the hour of Ten o'clock in the

forenoon, for the purpose of revising the Electoral Lists for the St. Andrew's division, Evelyn District and South Province.—(By Order) J. B. DRUMMOND, Clerk of the Court. Court House, Yarra Flats, 18th September 1872.

SUPREME COURT—CRIMINAL SESSIONS.

Melbourne—Tu. 15 Oct.

THE NEXT CIRCUIT COURTS.

(Pursuant to Order in Council of 18 December 1871.)

Ararat—0.	Geelong—W. 9 Oct.
Ballarat—F. 4 Oct.	Maryborough—0.
Beechworth—W. 16 Oct.	Sale—F. 25 Oct.
Belfast—0.	Sandhurst—Tu. 8 Oct.
Castlemaine—Th. 10 Oct.	

THE NEXT GENERAL SESSIONS.

(Pursuant to the Governor's Proclamations of 12 January and 23 July 1872.)

Alberton (Palmerston)—0.	Loddon (Dunolly)—Th. 28 Nov.
Ararat—M. 18 Nov.	Loddon (Inglewood)—0.
Ballarat—F. 13 Dec.	Mansfield—F. 18 Oct.
Bendigo (Sandhurst)—Tu. 3 Dec.	McIvor (Heathcote)—Tu. 19 Nov.
Beechworth—0.	Melbourne—Tu. 1 Oct.
Belfast—F. 8 Nov.	Portland—M. 11 Nov.
Bet-bet (Maryborough)—Tu. 29 Oct.	Sale (Sale)—0.
Castlemaine—Tu. 17 Dec.	Sale (Bairnsdale)—Tu. 24 Sept.
Daylesford—Th. 26 Sept.	Sale (Walhalla)—0.
Echuca—W. 30 Oct.	Stawell—W. 20 Nov.
Geelong—Tu. 3 Dec.	Upper Goulburn (Jamieson)—S. 12 Oct.
Hamilton—W. 13 Nov.	Upper Goulburn (Wood's Point)—M. 14 Oct.
Kilmora—F. 22 Nov.	Warrnambool—W. 6 Nov.
Kyneton—Th. 19 Dec.	

COUNTY COURTS.

Alexandra—W. 9 Oct.	Inglewood—
Amherst—	Jamieson—S. 12 Oct.
Ararat—M. 18 Nov. (in lieu of 19 Nov.)	Kilmora—Tu. 26 Nov.
Avoca—	Kyneton—W. 18 Dec.
Bacchus Marsh—	Maldon—W. 6 Nov.
Bairnsdale—M. 23 Sept.	Mansfield—F. 18 Oct.
Ballan—	Maryborough—Tu. 29 Oct.
Ballarat—Th. 10 Oct. (in lieu of 8 Oct.)	Melbourne—Th. 3 Oct.
Beaufort—S. 23 Nov.	Mornington—Th. 5 Dec.
Beechworth—W. 23 Oct.	Morse's Creek—
Belfast—F. 8 Nov.	Mortlake—
Benalla—	Omeo—S. 28 Sept.
Blackwood—	Palmerston—
Bright—S. 26 Oct.	Pleasant Creek—
Camperdown—	Portland—M. 11 Nov.
Carisbrook—	Romsey—F. 29 Nov.
Castlemaine—Tu. 8 Oct.	Rushworth—M. 28 Oct. (in lieu of 16 Oct.)
Chiltern—M. 28 Oct.	Rutherglen—Tu. 29 Oct.
Clunes—F. 29 Nov.	Sale—
Colac—	Sandhurst—F. 1 Nov.
Creswick—Th. 28 Nov.	Smythesdale—W. 20 Nov.
Dandenong—M. 2 Dec.	St. Arnaud—
Daylesford—W. 25 Sept.	Stawell—Th. 21 Nov.
Dunolly—	Steiglitz—Tu. 1 Oct.
Echuca—W. 30 Oct.	Taradale—Tu. 5 Nov.
Fryerstown—Th. 7 Nov.	Tarnagulla—
Geelong—W. 2 Oct.	Walhalla—
Gisborne—M. 4 Nov.	Wangaratta—F. 1 Nov.
Hamilton—Th. 14 Nov.	Warrnambool—W. 6 Nov.
Heathcote—W. 20 Nov.	Wood's Point—M. 14 Oct.
	Yackandandah—W. 30 Oct.

COURTS OF MINES.

Court of Chief Judge— Melbourne—M. 25 Nov.	Castlemaine District (continued) Hepburn (Daylesford)—W. 25 Sept.
Ararat District— Ararat—Tu. 19 Nov. (in lieu of 18 Nov.)	Kyneton—W. 18 Dec.
Beaufort—S. 23 Nov.	Maldon—W. 6 Nov.
Pleasant Creek—	Taradale—Tu. 5 Nov.
Stawell—W. 20 Nov.	
Ballarat District— Ballarat—M. 21 Oct.	Gippsland District— Bairnsdale—M. 23 Sept.
Clunes—F. 29 Nov.	Palmerston—
Creswick—Th. 28 Nov.	Omeo—S. 28 Sept.
Mount Blackwood—	Sale—
Smythe's Creek—W. 20 Nov.	Walhalla—
Steiglitz—	
Beechworth District— Alexandra—W. 9 Oct.	Maryborough District— Amherst—
Beechworth—Th. 24 Oct.	Avoca—
Bright—S. 26 Oct.	Carisbrook—
Chiltern—M. 28 Oct.	Dunolly—
Jamieson—S. 12 Oct.	Inglewood—
Mansfield—S. 19 Oct.	Maryborough—Tu. 29 Oct.
Morse's Creek—	St. Arnaud—
Rutherglen—Tu. 29 Oct.	Tarnagulla—
Wood's Point—M. 14 Oct.	
Yackandandah—W. 30 Oct.	Sandhurst District— Heathcote—W. 20 Nov.
	Kilmora—Tu. 26 Nov.
Castlemaine District— Castlemaine—Tu. 8 Oct.	Rushworth—M. 28 Oct. (in lieu of W. 16 Oct.)
Fryerstown—Th. 7 Nov.	Sandhurst—M. 23 Sept.
Heidelberg—Tu. 15 Oct.	

CONTRACTS ACCEPTED—(Series 1872-73).

For what purpose Contract is required.	No. of Tenders.	Particulars of each Tender.	Amount.	Name for Approval.	If a Contractor previously.	Charge against Vote or Fund.	Authorized according to Regulations.
85. Works, &c.	...	Balance of contract for cleaning and metalling approaches to wharves, Melbourne	£ s. d. 240 0 0	John Morkin	Yes*	Div. 56/1/4. Repairs, &c., to Wharves, Melbourne	A. Fraser.
86. Ditto	...	Balance of contract for laying on gas and water, and sundry fittings, at the Metropolitan Lunatic Asylum	4775 13 4	Walker and Halliday	Yes*	Div. 56/4/2. Metropolitan Lunatic Asylum	
87. Ditto	...	Balance of contract for erection of Court House, Bairnsdale	285 0 0	Peter Platt ...	Yes*	Div. 56/5/1. Court Houses.	
88. Ditto	...	Balance of contract for erecting skeleton light-house, quarters, &c., near Arthur's Seat, Port Phillip Bay	294 18 0	Davies and Batty	Yes*	Div. 56/7/2. Light-houses, South Channel	
89. Ditto	...	Balance of contract for works at the director's residence, Botanic Gardens, Melbourne	30 0 0	James O'Brien	Yes*	Div. 56/12/2. Buildings, &c., Botanical Gardens	
90. Ditto	...	Additional works under contract 71-2/1467: Sundry works for central telegraph office at General Post Office	67 2 3.	W. J. Parlett	Yes*	Div. 56/14/2. Works at General Post Office	
91. Railways	...	Erecting closets, &c., at Spencer street Station	83 0 0	T. G. Bertenshaw	No	Vote 67/2 of 1873. Construction	
92. Ditto	...	Erecting closets for new goods station, Batman's Hill	184 0 0	T. G. Bertenshaw	No	Loan, 32 Vict. 331, schedule 2, item 2	
93. Ditto	...	Supply of 719 redgum sleepers for new sidings for sheep-wagons, North Melbourne, at rate of 4s. 2d. per sleeper	Rate	James Mackintosh	Yes*	Ditto	
94. Ditto	...	Erection of a goods shed, &c., at Longwood, North-Eastern Railway	£ s. d. 1627 12 6	J. M. Dwyer	No	Loan, 32 Vict. 331, schedule 2, item 1	
95. Ditto	...	Erection of a goods shed, &c., at Avenel, North-Eastern Railway	1627 12 6	J. M. Dwyer	No	Ditto	
96. Ditto	...	Supply of 21 tons wrought-iron pins and ferrules, at rate of £29 5s. 6d. per ton if delivered at Melbourne, or £29 10s. 6d. per ton if delivered at Williamstown	Rates	Alexander Braid	Yes*	Vote 66/2 of 1872-3. Stores	
97. Ditto	...	Supply of 2 tons wrought-iron ferrules, at rate of £35 13s. 9d. per ton if delivered at Melbourne, or £35 18s. 9d. per ton if delivered at Williamstown	Rates	James Gow ...	Yes*	Ditto	
98. Ditto	...	Supply of 40 tanks and 40 closets for gatekeepers on the North-Eastern Railway, amounting to	£ s. d. 411 6 0	Paul Thomas	No	Loan, 32 Vict. 331, schedule 2, item 1	
99. Ditto	...	Semaphores for the North-Eastern Railway	2407 16 0	David Edwards	Yes*	Ditto	
100. Ditto	...	Forming and metalling new roads, &c., on the Batman's Hill Station	506 7 8	J. S. White ...	Yes*	Loan, 32 Vict. 331, schedule 2, item 2	
101. Ditto	...	Supply of iron tank, &c., Longwood Station, North-Eastern Railway	348 2 9	Robison Brothers and Co.	Yes*	Loan, 32 Vict. 331, schedule 2, item 1	
102. Ditto	...	Supply of 3 stationary engines for the North-Eastern Railway	240 0 0	Robison Brothers and Co.	Yes*	Ditto	

* Fulfilled previous contracts satisfactorily.

Melbourne, 20th September 1872.

Tenders.

REMOVAL OF PLATFORMS, ETC.

TENDERS are invited for the Removal of Platforms and Landing at No. 1 shed, north end of Melbourne station (labor only).

A preliminary deposit of Five pounds must accompany each tender.

Full particulars at the office of the Engineer-in-Chief, Batman's Hill.

Tenders, endorsed "Tender for removing platforms," must be deposited in the Railway Tender-box, Crown Lands Office, La Trobe street west, at or before Twelve o'clock noon on Friday, 27th instant.

The lowest or any tender will not necessarily be accepted.

D. GILLIES,

Commissioner of Railways and Roads.

Department of Railways,
Secretary's Office, Spencer street,
Melbourne, 17th September 1872.

BALLAST WAGONS.

TENDERS are invited for the building and finishing complete of forty-nine (49) Iron Ballast Wagons to pattern, the Government supplying the wheels and axles, axle-boxes, and india-rubber washers.

A preliminary deposit of One hundred pounds in cash, bank draft, or deposit-receipt, payable to the order of the Secretary for Railways, must accompany each tender, which deposit will be forfeited in case the accepted tender be not taken up.

Full particulars at the Office of the Locomotive Overseer, Spencer-street Station, Melbourne.

Tenders, endorsed "Tender for Iron Ballast Wagons," and addressed to the undersigned, must be deposited in the Railway Tender-box, Crown Lands Office, La Trobe street west, at or before Twelve o'clock noon on Friday the 4th October 1872.

The lowest or any tender will not be necessarily accepted.

D. GILLIES,

Commissioner of Railways and Roads.

Department of Railways,
Secretary's Office, Spencer street,
Melbourne, 16th September 1872.

PUBLIC WORKS OFFICE, MELBOURNE.

TENDERS will be received at this office until Twelve o'clock on the days and for the purposes undermentioned.

Particulars may be learnt at this office, and also at the offices named in each instance.

The Board of Land and Works will not necessarily accept the lowest or any tender.

Brick Stable, Police Station, Talbot. Plans, &c., also at the Police Station, Talbot. Deposit £5 25th Sept.

Fencing Reserve for Public Buildings, Smythesdale. Plans, &c., also at the Police Magistrate's Office, Smythesdale. Deposit £10 25th Sept.

Additional Shed accommodation at Treasury, Melbourne. Deposit £5 25th Sept.

Glazing and Painting at Government Printing Office, Melbourne. Deposit £5 25th Sept.

Supply of Telegraph Poles for Telegraph Lines for department of Postmaster-General. Deposit £5 25th Sept.

The Telegraph Department being desirous that round poles should be tendered for separately, the date of receiving Tenders has been postponed to 25th September.

Works at Wharfs, Melbourne. Deposit £100 2nd Oct.

Works at Industrial Schools, La Trobe street, Melbourne. Deposit £5 2nd Oct.

Works at Industrial Schools, Rye street, Geelong. Plans, &c., also at Industrial Schools Office, Geelong. Deposit £90 2nd Oct.

PRELIMINARY NOTICE TO CONTRACTORS.

CONTRACTORS are informed that Tenders will shortly be called for the erection of Government House.

ALEXANDER FRASER,
Commissioner of Public Works.

PILES.

TENDERS are invited for the supply of Red-gum Piles and Sawn Timber, to be delivered at Echuca.

A preliminary deposit of Twenty pounds must accompany each tender.

Full particulars at the office of the Engineer-in-Chief, Batman's Hill, and at Station Master's office, Echuca.

Tenders, endorsed "Tender for Piles," must be deposited in the Railway Tender-box, Crown Lands Office, La Trobe street west, at or before Twelve o'clock noon on Friday, 27th instant. The lowest or any tender will not necessarily be accepted.

D. GILLIES,
Commissioner of Railways and Roads.

Department of Railways,
Secretary's Office, Spencer street,
Melbourne, 17th September 1872.

PLATFORMS.

TENDERS are invited for Additions to Platforms at Williamstown Junction and North Williamstown Stations (labor only).

A preliminary deposit must accompany each tender.

Full particulars at the Office of the Engineer-in-Chief, Batman's Hill.

Tenders must be deposited in the Railway Tender-box, Crown Lands Office, La Trobe street west, at or before Twelve o'clock noon on Friday, 20th instant.

The lowest or any tender will not necessarily be accepted.

D. GILLIES,
Commissioner of Railways and Roads.

Department of Railways,
Secretary's Office, Spencer street,
Melbourne, 10th September 1872.

LOCOMOTIVE ENGINES.

TENDERS are invited for the building and finishing complete of six Locomotive Engines and Tenders for light railways, the Government supplying the wheels and axles for the same; the engines to be delivered in running order upon the Victorian Railways in eighteen months from acceptance of tender.

Also, tenders are invited for the building and finishing complete of nine Locomotive Engines and Tenders for light railways, the Government supplying the wheels and axles for the same; the engines to be delivered in running order upon the Victorian Railways in eighteen months from acceptance of tender.

Also required, separate tenders for the supply of the whole of the above fifteen engines and tenders; tenderers to state in what time they will undertake to deliver the whole of them upon the Victorian Railways, and in what time they will begin to deliver the first instalment thereof.

A preliminary deposit of Two hundred pounds in cash, bank draft, or deposit-receipt payable to the order of the Secretary of Railways, must accompany each tender, which deposit will be forfeited in case the accepted tender be not taken up.

Full particulars at the Office of the Locomotive Overseer, Spencer-street station, Melbourne.

The fines to be provided for in the contract will in all cases be strictly enforced.

Tenders, endorsed "Tender for Locomotive Engines," and addressed to the undersigned, must be deposited in the Railway Tender-box, Crown Lands Office, La Trobe street west, at or before Twelve o'clock noon on Friday, 4th October.

The lowest or any tender will not necessarily be accepted.

D. GILLIES,
Commissioner of Railways and Roads.
Department of Railways,
Secretary's Office, Spencer street,
Melbourne, 27th August 1872.

WATER PIPES.

TENDERS are invited for the supply of sixty-seven tons of Cast-iron Water-pipes for water supply, Longwood station.

Full particulars at the Office of the Engineer-in-Chief, Batman's Hill.

Tenders must be deposited in the Railway Tender-box, Crown Lands Office, La Trobe street west, at or before Twelve o'clock noon on Friday, 20th instant.

The lowest or any tender will not necessarily be accepted.

D. GILLIES,
Commissioner of Railways and Roads.
Department of Railways,
Secretary's Office, Spencer street,
Melbourne, 12th September 1872.

ROAD CLEARING AND MATERIAL.

SEPARATE tenders will be received until Twelve o'clock on Friday, 27th instant, for—

1. Clearing portion of Melbourne to Sale road, near Brandy Creek.

2. Supplying 900 cubic yards of gravel for Point Nepean road.

Particulars may be learnt at this office; also (in relation to No. 1) at the Toll-gate, Brandy Creek, and (in relation to No. 2) at the Post Office, Mornington.

The Board will not necessarily accept any tender. Tenders, enclosing preliminary deposit £10, to be endorsed with the subject tendered for, as "Tender for —"

D. GILLIES,
Commissioner of Railways and Roads.
Railways and Roads Department,
Spencer street, Melbourne, 12th September 1872.

CASKS, ETC., FOR SALE.

TENDERS will be received at this office up to Noon of Wednesday the 25th instant from persons willing to purchase the undermentioned empties:—

At the Marine Yard—
80 oil casks, from 32 to 40 gals.
50 oil drums, iron, 5 gals. (square)
200 oil drums, iron, 5 gals. (round)

At Geelong—
23 oil drums, iron, 5 gals. (round)

The highest or any tender not necessarily accepted. Full particulars may be obtained upon application to the Foreman of the Marine Yard, Williamstown, or the Harbor Master, Geelong.

EDWARD COHEN,
Commissioner of Trade and Customs.
Department of Trade and Customs,
Melbourne, 13th September 1872.

VEGETABLES.

TENDERS will be received until Ten o'clock a.m. on Tuesday the 24th instant from persons willing to supply Vegetables in the Melbourne and Williamstown Districts up to 30th June 1873.

Security, £50 for Melbourne, and £25 for Williamstown. Melbourne District will include a radius of six miles from the General Post Office; and Williamstown District will include the town of Williamstown, Hobson's Bay, and the River Yarra. The terms and conditions of contract are dated 14th June 1872.

The prices must be expressed, without alterations or emasures, in words as well as in figures, and total amount of tender stated.

Printed forms of tender, showing the estimated monthly consumption and conditions of contract, may be obtained from the Secretary to the Tender Board, by whom also information will be afforded to persons tendering.

Security will be required, either in Government debentures, bank deposit-receipt, or cash deposit, as the tenderer may elect. The security will be calculated at 1 per cent. on contracts under £1000, and at Five per cent. over that sum, but the amount required will in no case exceed that above specified.

Bank deposit-receipts to be in favor of the Secretary, Tender Board.

Tenders must be accompanied by a preliminary deposit in bank notes or a bank draft, payable to the order of the Secretary to the Tender Board, for Twenty per cent. of the amount of security required (cheques will in no case be received), which will be returned within ten days to unsuccessful tenderers on their application. Such deposit to be forfeited in the event of the successful tenderer, failing to complete the security within the prescribed period.

The security must be completed within seven days of acceptance of the tender, failing which the contract may be again advertised or another tender accepted.

Tenders failing to take up their accepted tenders will be disqualified from tendering for Government supplies for a period of twelve months.

The Government will not necessarily accept the lowest or any tender.

Tenders must be enclosed in a separate envelope, marked "Tenders for Vegetables," and be deposited in the Tender-box at the Tender Board Offices, Treasury; or (if sent by post) must be addressed to the Chairman of the Tender Board, Tender Board Offices, Treasury, Melbourne.

EDWARD LANGTON,
Treasurer.

Treasury,
Melbourne, 13th September 1872.

NEW AND FORFEITED RUNS FOR SALE,

IN pursuance of the 67th section of *The Land Act 1869*, it is hereby notified that a public auction will be holden at Two o'clock p.m. on Tuesday, 8th October next, at the Auction Rooms of Messrs. Gemmell, Tuckett, and Co., Collins street west, Melbourne, for the sale of the undermentioned new and forfeited runs for the period specified.

The highest bid by way of premium will be accepted, and must be paid at the time of sale.

J. J. CASEY,

President of the Board of Land and Works.

Lands and Survey Office,
Melbourne, 5th September 1872.

Lot 1. Name of run, Buemba; district of Omeo; estimated area, 45,000 acres; period of occupation, to 31st December 1880; rent per annum, £20: All the unalienated and unlicensed Crown land within the following boundaries: Commencing at the trigonometrical station on Mount Gibbo; thence by the Gibbo Range forming the northern watershed of the Gibbo Creek in a south-westerly direction ten miles in a straight line from point to point; thence by a line bearing south 45° east across the Gibbo Creek to the boundary of the Benambra run; thence north-easterly by the west boundary of that run to the watershed between the Gibbo Creek and the Indi River; thence northerly by that watershed to the point of commencement.

Lot 2. Name of run, Gibbo; district of Omeo; estimated area, 32,000 acres; period of occupation, to 31st December 1880: All the unalienated and unlicensed Crown land within the following boundaries: Commencing at the junction of the Gibbo Creek with Murphy's Creek; thence north to the summit of the Gibbo Range; then north-easterly by that range to the south-west corner of the Buemba run; thence by that run bearing south 45° east to the west boundary of the Benambra run; thence south-westerly by the west boundaries of the Benambra and Omeo (A) runs to Murphy's Creek; thence northerly by Murphy's Creek to the point of commencement.

Lot 4. Name of run, Mount Franklin; estimated area, 15,500 acres; district of Melbourne; period of occupation, to 31st December 1880: All the unalienated and unlicensed Crown lands within the following boundaries: Commencing on the Lang-lang, being the most western corner of Langwarre; thence by a line south six miles sixty chains, more or less, to McDonald's track; thence by McDonald's track easterly five miles in a straight line; thence by a line north six miles, more or less, to the Lang-lang, being the southern boundary of Langwarre run; and thence by the southern boundary of Langwarre run westerly to the point of commencement.

Lot 5. Name of run, Moe; estimated area, 13,950 acres; district of Gippsland South; period of occupation, to 31st December 1880; rent per annum, £15: All the unlicensed and unalienated Crown lands within the following boundaries: Commencing on the Screw Creek at its intersection with the telegraph line from Melbourne to Sale; thence by that telegraph line bearing northerly to the Moe Swamp; thence by the Moe Swamp bearing south-westerly to the Shady Creek; thence by that creek bearing north-westerly to a point bearing S. 60° W. from the starting point; thence by a line bearing N. 60° E. to the point of commencement.

SALE OF RUNS.

REFERRING to the Sale of Runs to be held on 8th proximo, and published in the *Government Gazette* of 6th instant, it is hereby notified that the following is an amended description of—

Lot 3. Name of run, Sinclair's Valley; district of Benalla; period of occupation, to 31st December 1880; rent per annum, £10. All the unalienated and unlicensed Crown lands within the following boundaries: Commencing at the north-east angle of Sinclair's 42nd section allotment, on the track from Melbourne to Wood's Point along the top of the dividing range; thence N. 45° 50' W. one mile and a half; thence S. 44° 10' W. five miles; thence S. 45° 50' E. four miles and a quarter; thence N. 44° 10' E. five miles; thence N. 45° 50' W. two miles and three-quarters to the point of commencement.

J. J. CASEY,

President of the Board of Land and Works.

Lands and Survey Office,
Melbourne, 11th September 1872.

CONVEYANCE OF MAILS, 1873-4.

FIRST CALL.

ONE HUNDRED AND TWENTY-TWO SERVICES.

TENDERS are hereby invited, and will be received until Noon of Tuesday the eighth day of October 1872, for the Conveyance of Post Office Mails as mentioned in the *Gazette* of 23rd August 1872, pages 1586-9 *ante*, for eighteen months, from the 1st January 1873 to 30th June 1874.

Tenders are requested to submit offers for services numbered 45, 46, 49, 51, 54, 59, 63, 65, 66, 69, 73, 74, 77, 78, 79, 82, 88, 89, 94, 95, 96, 97, 117, either for eighteen months or for two years and a half.

Tenders are required to be written on a form, printed copies of which may be had gratuitously on application at any post office in the colony, and may be forwarded (if by post, prepaid) addressed to the Honorable the Postmaster-General, with the words "Tender for the Conveyance of Mails" endorsed on the cover, or placed in the tender-box at the General Post Office.

Tenders are requested to describe by their numbers the mail services for which they tender, and every tender will be taken to include the entire service as called for. The amount of the tender must be stated in words as well as figures.

The general conditions referred to in the printed form of tender, and upon which the tender is to be made, can be inspected by persons proposing to tender, either at the General Post Office or at any post office in the colony.

The attention of tenderers is drawn to the condition which requires that in cases where vehicles are used Members of Parliament shall be conveyed free of charge between the districts they represent and the districts in which they reside and Melbourne.

The Government will not necessarily accept the lowest or any tender.

EDWARD LANGTON.

General Post Office,
Melbourne, 20th August 1872.

CONVEYANCE OF MAILS, 1873-4.

SECOND CALL.

ONE HUNDRED AND THIRTY-THREE SERVICES.

TENDERS are hereby invited, and will be received until Noon of Tuesday the twenty-second day of October 1872, for the Conveyance of Post Office Mails as mentioned in the *Gazette* of 6th September 1872, pages 1689-91 *ante*, for eighteen months, from the 1st January 1873 to 30th June 1874.

Tenders are requested to submit offers for services numbered 136, 137, 138, 139, 140, 144, 164, 165, 166, 171, 177, 183, 205, 208, 215, 217, 222, 225, 229, 234, 235, 240, 241, 242, 244, either for eighteen months or for two years and a half.

Tenders are required to be written on a form, printed copies of which may be had gratuitously on application at any post office in the colony, and may be forwarded (if by post, prepaid), addressed to the Honorable the Postmaster-General, with the words "Tender for the Conveyance of Mails" endorsed on the cover, or placed in the tender-box at the General Post Office.

Tenders are requested to describe by their numbers, as below, the mail services for which they tender, and every tender will be taken to include the entire service as called for. The amount of the tender must be stated in words as well as figures.

The general conditions referred to in the printed form of tender, and upon which the tender is to be made, can be inspected by persons proposing to tender, either at the General Post Office or at any post office in the colony.

The attention of tenderers is drawn to the condition which requires that in cases where vehicles are used Members of Parliament shall be conveyed free of charge between the districts they represent and the districts in which they reside and Melbourne.

The Government will not necessarily accept the lowest or any tender.

EDWARD LANGTON.

General Post Office,
Melbourne, 5th September 1872.

CONVEYANCE OF MAILS, 1873-4.

THIRD CALL.

NINETY-ONE SERVICES.

TENDERS are hereby invited, and will be received until Noon of Tuesday the 5th day of November 1872, for the Conveyance of Post Office Mails as undermentioned, for eighteen months, from the 1st January 1873 to 30th June 1874.

Tenders are requested to submit offers for services numbered 281, 288, 290, 292, 294, 295, 307, 309, 314, 315, either for eighteen months or for two years and a half.

Tenders are required to be written on a form, printed copies of which may be had gratuitously on application at any post office in the colony, and may be forwarded (if by post, pre-paid) addressed to the Honorable the Postmaster-General, with the words "Tender for the Conveyance of Mails" endorsed on the cover, or placed in the tender-box at the General Post Office.

Tenders are requested to describe by their numbers, as below, the mail services for which they tender, and every tender will be taken to include the entire service as called for. The amount of the tender must be stated in words as well as figures.

Every tender must bear the *bona fide* signatures and addresses of the tenderer, and of two responsible persons willing to become bound for the fulfilment of the same in such sum as the Government may direct, not exceeding the gross amount of the contract.

Every tender must be accompanied by a bank deposit-receipt for a sum equal to TEN PER CENT. of the amount for which the

tenderer is willing to undertake the service; the money to be lodged to the credit of the Deputy Postmaster-General, and to be absolutely forfeited to the Government in case the person whose tender may be accepted shall fail to complete, within ten days of the date of notice being given of the acceptance of his tender, the usual bond and contract to the satisfaction of the Government. The notice of acceptance, if delivered at the address named in the tender, shall be deemed sufficient.

The money deposited by successful tenderers will be returned to them upon application, on the bond and contract being completed.

The money deposited by unsuccessful tenderers will be returned to them on application, and on their signing receipts for the respective amounts, but not otherwise.

In the event of a portion of railway affecting any particular service being opened for traffic during period of contract, and it being decided that the mails shall be conveyed by rail, the place of departure for the mail coaches shall be altered in such way as the Postmaster-General may from time to time direct; a rateable reduction shall be made in the amount paid for the service as then rendered by the contractors, such reduction to be computed on the basis of the average mileage rate of the lump tender or the average mileage rate of the single tender, in whichever form the tender may be accepted.

Persons tendering are requested to state the description of the vehicle they intend to use, and the number of horses by which it is to be drawn.

A separate tender must be sent in for each service; but notwithstanding this condition, any offer will be entertained for the performance of any number of services for a lump sum. The number of the service or services tendered for must be plainly endorsed on the outside of the cover, and on the tender itself.

The tender of any person failing to comply with the foregoing conditions will not be entertained.

The general conditions referred to in the printed form of tender, and upon which the tender is to be made, can be inspected by persons proposing to tender, either at the General Post Office or at any post office in the colony.

The attention of tenderers is drawn to the condition which requires that in cases where vehicles are used Members of Parliament shall be conveyed free of charge between the districts they represent and the districts in which they reside and Melbourne.

The Government will not necessarily accept the lowest or any tender.

SERVICES REQUIRED.

256. To and from Mount Greenock and Mount Cameron (Splitter's Creek), three days a week.

257. To and from Talbot and Mount Greenock, by way of Rocky Flat, six days a week.

258. To and from Clunes and Glendaruel, by way of Tounello and Mount Beckworth, six days a week.

259. To and from Clunes and Glengower, by way of Lord Clyde and Middle Creek, six days a week.

260. To and from Moorookyle and Ullina, six days a week.

261. To and from Smeaton and Hit-or-Miss, six days a week.

262. To and from Creswick and Dean, by way of Rocky Lead, six days a week.

263. To and from Creswick and Coghill's Creek, by way of Bald Hills and Ascot, six days a week.

264. To and from Buninyong and the Buninyong Railway Station, six days a week.

265. To and from Buninyong and Grenville, by way of Durham Lead and Hardie's Hill, three days a week.

266. To and from Buninyong and the Whim-holes, three days a week.

267. To and from Buninyong and Napoleon's, by way of Black Lead and Scotchman's Lead, six days a week.

268. To and from Brown Hills and Bungaree Springs, six days a week.

269. To and from Lal-lal Railway Station and Clarendon, six days a week.

270. To and from the Railway Station and Post Office, Meredith, twice a day.

271. To and from Meredith and Steiglitz, six days a week.

272. To and from Meredith and Cargarie, three days a week.

273. To and from Meredith and Morrison's, six days a week.

274. To and from Steiglitz and Durdidwarrah, three days a week; and to and from Durdidwarrah and Mount Wallace, two days a week.

275. To and from Morrison's and Dolly's Creek, three days a week.

276. To and from Dolly's Creek and Elaine (Mount Doran), three days a week.

277. To and from the Railway Station and Post Office, Lethbridge, twice a day.

278. To and from Inverleigh and Leigh Road Railway Station, four days a week.

279. To and from Leigh Road Railway Station and Anakies, by way of Darriwall and Maude, six days a week.

280. To and from Moorabool Railway Station and Post Office, Moorabool, twice a day.

281. To and from Leigh Road Railway Station and Rokewood, by way of Teesdale and Shelford, three days a week; and to and from Rokewood and Smythesdale, by way of Roke-

wood Junction, Bulldog Flat, Cape Clear, Newtown-Scarsdale, and Scarsdale, six days a week.

Mails to be despatched from Leigh Road Railway Station sufficiently early to admit of their reaching Smythesdale at 4.30 p.m. all the year round if required.

282. To and from Rokewood and Mount Mercer, three days a week.

283. To and from Rokewood and Break-o'-day, six days a week.

284. To and from Break-o'-day and Dereel, two days a week.

285. To and from Cape Clear and Pitfield, three days a week.

286. To and from Rokewood and Cressy, once a week.

287. To and from Beene (Ondit) and Cressy, *via* Corangamite Junction, once a week.

288. To and from Hamilton and Apsley, by way of Cavendish, Balmoral, Harrow, and Edenhope, two days a week.

Mails to be delivered at Apsley same day as despatched from Hamilton, and *vice versa*.

289. To and from Coleraine and Harrow, by way of Narreen, two days a week.

290. To and from Hamilton and Casterton, by way of Wannon and Coleraine, six days a week.

Mails will be despatched from Hamilton at 6 p.m.

291. To and from Casterton and Kaladbra, *via* Lindsay, three days a week.

Mails will be despatched from Casterton on arrival of mail from Hamilton.

292. To and from Casterton and Portland, by way of Sandford, Merino, Digby, Hotspur, and Heywood, three days a week.

293. To and from Coleraine and Merino, by way of Tahara, three days a week.

294. To and from Hamilton and Portland, by way of Branxholme, Condah, and Heywood, six days a week.

Mails to leave Hamilton at 9 p.m.

295. To and from Casterton and Penola, three days a week.

Mails will be despatched from Casterton on arrival of mail from Hamilton, to reach Penola at 5 a.m.

296. To and from Heywood and Dartmoor, *via* Drik-drik and Balrook, once a week.

297. To and from Dunkeld and Karabel, once a week.

298. To and from Woorndoo and Lake Bolac, two days a week.

299. To and from Smythesdale and Chepstowe, by way of Snake Valley, Preston Hill, and Carngham, six days a week.

300. To and from Smythesdale and Happy Valley, by way of Scarsdale, Newtown, Golden Lake, and Piggoreet, six days a week.

301. To and from Smythesdale and Staffordshire Reef, by way of Brown's and Italian Gully, six days a week.

302. To and from Smythesdale and Ross's Creek, three days a week.

303. To and from Portland and Belfast, by way of Narrawong and Yambuk, two days a week.

304. To and from Portland and Cape Bridgewater, by way of Bridgewater, once a week.

305. To and from Belfast and Hamilton, by way of Orford, Macarthur, and Byaduk, two days a week.

306. To and from Belfast and Peshurst, by way of Kirkstall and Hawkesdale, two days a week.

307. To and from Belfast and Wickliffe, by way of Koroit, Woolsthorpe, Caramut, and Chatsworth, two days a week.

308. To and from Koroit and Warrnambool, by way of Dennington, four days a week.

309. To and from Terang and Mortlake, by way of Kolora, six days a week; and to and from Mortlake and Hamilton, by way of Hexham, Caramut, Peshurst, Croxton East, and Hochkirch, three days a week.

310. To and from Hamilton and Peshurst by way of Hochkirch and Croxton East two days a week.

311. To and from Woodford and Winslow, two days a week; and to and from Woodford and Yangery, two days a week.

312. To and from the Landing-place and Post Office, Warrnambool, as often as required.

313. To and from Allansford and Nirranda, by way of Mepunga, once a week.

314. To and from Geelong and Warrnambool, by way of Murgheboluc, Inverleigh, Hesse, Cressy, Lismore, Toolioorook, Darlington, Mortlake, Eilerslie, Ballangeich, Framlingham, Purnim, and Woodford, two days a week.

315. To and from Geelong and Belfast, by way of Wauru Ponds, Pettavel, Clifford, Mount Moriac, Lake Town, Winchelsea, Mount Gellibrand, Colac, Larpent, Pirron Yalook, Stonyford, Pomborneit, Camperdown, Terang, Garvoc, Panmure, Allansford, Warrnambool, Dennington, Rosebrook, and Killarney, six days a week.

The mails will be despatched from Geelong at 10 p.m., and during eight months of the year will have to be delivered at Belfast at 4 p.m., and for the remainder of the year at 6 p.m.; but no extension of time later than 4 p.m. will be allowed

should the road works be completed between Terang and Allansford before May next.

The mails will be despatched from Belfast at 10 a.m. or at midnight.

316. To and from Camperdown and Lismore, via Taarak, twice a week.

317. To and from Killarney and Crossley, six days a week.

318. To and from Crossley and Koroit, four days a week.

319. To and from Camperdown and Darlington, once a week.

320. To and from Camperdown and Cobden, three days a week.

321. To and from Stonyford and Carpendit, once a week.

322. To and from Stonyford and Terang, by way of McKenzie's farm, Colantet, Cobden, and Blingamite, once or twice a week.

323. To and from Colac and Beacac (Ondit) six days a week.

324. To and from Beacac (Ondit) and Cundare, two days a week.

325. To and from Beacac (Ondit) and Cammel Springs (Teatree), Warrion, once a week.

326. To and from Birregurra and Dean's Marsh, two days a week; and to and from Birregurra and Murroon, two days a week.

327. To and from Mount Gellibrand and Birregurra, six days a week.

328. To and from Winchelsea and Wensleydale (Wordieboluc), two days a week.

329. To and from Mount Duneed and Connawarre, three days a week.

330. To and from Mount Duneed and Jan Juc, by way of Freshwater Creek, three days a week.

331. To and from Mount Moriac and Lake Modewarre, three days a week.

332. To and from Geelong and Fyansford, six days a week.

333. To and from Geelong and Point Henry, by way of East Geelong and the Breakwater six days a week.

334. To and from the Post Office and Railway Station, Geelong, as often as required, including the conveyance of a letter-carrier.

Covered vehicles to be used.

335. For the clearance of the Post Office letter and newspaper boxes in Geelong now established, or any that may be opened during period of contract, three times a day, including the conveyance of a letter-carrier; also the conveyance of a letter-carrier from Geelong to Newtown, once a day.

The number of new boxes to be opened during the year not to exceed six.

Covered vehicles to be used.

336. To and from Geelong and Mount Duneed, by way of Belmont and Germantown, six days a week.

337. To and from Geelong and Queenscliff, by way of Moolap, Kensington, and Wallington, six days a week.

338. To and from Portarlington and St. Leonards, three days a week.

339. To and from Geelong and Portarlington, by way of Curlewis, Drysdale, and Bellarine, six days a week.

340. To and from Geelong and Ceres, by way of Highton, six days a week.

341. To and from Geelong and Sutherland's Creek, six days a week.

342. To and from Geelong and Gheringhap, by way of Geelong West, Cowie's Creek, and Batesford, six days a week.

343. To and from Ceres and Gnarwarre, three days a week.

344. To and from the Post Office and Landing-places, Queenscliff, whenever required; also the conveyance of the English mails, and special mail conveyance between Geelong and Queenscliff, as often as required, at per trip.

345. To and from the Post Office and Railway Station, Wyndham, twice a day.

346. To and from Wyndham Railway Station and Derrimut, by way of Mount Cotterell, three days a week.

EDWARD LANGTON.

General Post Office,
Melbourne, 18th September 1872.

Police Sales.

HEATHCOTE.

THE undermentioned unclaimed horse, now in the possession of the police, will be sold by auction at Heathcote Police Station, unless previously claimed, at twelve noon on Saturday, 5th October 1872:—

Bay mare, 14 hands, black points, large star, white patch on right nostril, branded W.L. on near shoulder.

C. H. NICOLSON,

For the Chief Commissioner of Police.

Police Department, Chief Commissioner's Office,
Melbourne, 17th September 1872.

Insolvency Notices.

The Insolvency Statute 1871.—In the Court of Insolvency, Ballarat.—No. 151.

In the matter of JOHN SPARK, of Clunes, in the district of Ballarat, carter.

NOTICE is hereby given that the estate of the said John Spark has been sequestrated; and I hereby appoint a meeting of creditors to be held at the Court House at Ballarat on Monday the 23rd day of September 1872, at the hour of Eleven in the forenoon, in pursuance of the provisions of the 53rd section of the said Insolvency Statute 1871.

Mr. Hyman Levinson is the assignee named in the order, and Mr. Hitchins, of Ballarat, is the solicitor acting in the insolvency.

Dated this 13th day of September 1872.

GEO. F. BARTROP,
Chief Clerk.

In the Insolvency Statute 1871.—In the Court of Insolvency, Maryborough District.

In the matter of the Estate of ROBINSON LIDDLE, of Talbot, in the colony of Victoria, blacksmith, insolvent.

NOTICE is hereby given that the estate of the above-named Robinson Liddle has been sequestrated, and that a meeting of creditors has been appointed to be held at the Court House at Maryborough on Tuesday the 1st day of October 1872, at Eleven o'clock a.m., for the exercise of the powers given under the 53rd section of the Insolvency Statute 1871.

Dated at Maryborough the 12th day of September 1872.

R. A. MONTGOMERY,
Chief Clerk.

N.B.—John Farrell, of Maryborough, is the assignee; and Mr. H. H. Hoskins, of Talbot, is solicitor for the insolvent.

The Insolvency Statute 1871.—In the Court of Insolvency at Castlemaine.

In the matter of EDWARD McCLEAN, of Blanket Flat, near Daylesford, miner, late storekeeper.

NOTICE is hereby given that the estate of the said Edward McClean has been sequestrated, and that a general meeting of creditors will be held at the Court House at Castlemaine on Thursday the 26th day of September instant, at Eleven o'clock a.m., for the purposes set forth in the 53rd section of the said Insolvency Statute 1871.

Dated at Castlemaine the 16th day of September A.D. 1872.

G. W. CAMPBELL,
Chief Clerk.

Mr. R. E. Jacomb is the assignee named in the order, and Mr. J. E. Geake, of Daylesford, is the solicitor acting in the insolvency.

In the Court of Insolvency, Geelong.

In the Estate of ALEXANDER PENALUNA, of Geelong, in the colony of Victoria, builder.

NOTICE is hereby given that a general meeting of creditors in the above estate will be held at the Court House, Geelong, on Monday the 23rd day of September A.D. 1872, at the hour of Eleven o'clock in the forenoon.

Dated at Geelong the 13th day of September 1872.

A. J. LANDON,
Chief Clerk in Insolvency.

In the Court of Insolvency, Sandhurst.

In the Estate of HENRY OLIVER, of Long Gully, Sandhurst, in the colony of Victoria, furniture dealer.

WHEREAS the estate of Henry Oliver was, on the 5th day of September A.D. 1872, adjudged to be sequestrated by order of the Supreme Court of the colony of Victoria: Notice is hereby given that a general meeting of creditors in the above estate will be held at the Insolvency Office, Sandhurst, on Saturday the 21st day of September 1872, at Eleven a.m., for proof of debts and for the election of a trustee for the said estate.

Dated at Sandhurst this 6th day of September 1872.

A. B. HORNBUCKLE,
Chief Clerk.

The Insolvency Statute 1871.—In the Court of Insolvency.

In the matter of RICHARD WESTERN ELLIOTT, of Buangor, coachbuilder.

NOTICE is hereby given that the estate of the said Richard Western Elliott has been sequestrated, and that a meeting of creditors has been appointed to be held at the office of the Court House, Barkly street, Ararat, on Thursday the 26th day of September instant, at Eleven o'clock in the forenoon, for the purposes set forth in the 53rd section of the Insolvency Statute 1871.

Mr. Edward Maccabe is the assignee named in the order.

Dated the 17th day of September 1872.

J. KEOGH,
Chief Clerk.

In the Court of Insolvency, Melbourne.

NOTICE is hereby given that the estates of Ferdinand Pietrich, Fitzroy, bathkeeper; Luke Flanagan, Healesville, publican; John Gordon Murray, Melbourne, tailor; Thomas Croft, Sandridge, clerk; Joseph Edward Worrell, Mornington, schoolmaster; Philip Ryan, Hotham, late butcher; Charles Frederick Dyson, Carlton, sharebroker; have been sequestrated, and that general meetings of creditors for proof of debts, election of trustees, and other purposes set forth in the 53rd section of the Insolvency Statute, will be held at the offices of the Court of Insolvency, Collins street, on Monday the 23rd day of September 1872, at the hour of Eleven o'clock in the forenoon.

Dated at Melbourne this 18th day of September A.D. 1872.

ROBT. H. MACDONNELL,
Chief Clerk.

The Insolvency Statute 1871.—In the Court of Insolvency.

In the matter of GEORGE EVANS, of Sandhurst, miner, late farmer.

NOTICE is hereby given that the estate of the said George Evans has been sequestrated, and that a meeting of creditors has been appointed to be held at the Insolvency Office, Sandhurst, on Monday the 23rd of September A.D. 1872, at Eleven o'clock a.m., in pursuance of the provisions of the 53rd section of the said Insolvency Statute 1871.

Dated at Sandhurst this 17th September 1872.

A. B. HORNBUCKLE,
Chief Clerk.

N.B.—Mr. John Hasker, of Sandhurst, is the assignee named in the order, and Mr. J. S. Rymer is the solicitor acting in the insolvency.

The Insolvency Statute 1871.—In the Court of Insolvency.

In the matter of JOHN OSTERFIELD, of Duke's Flat, wood-splitter.

NOTICE is hereby given that the estate of the said John Osterfield has been sequestrated, and that a meeting of creditors has been appointed to be held at the Insolvency office, Sandhurst, on Monday, the 23rd day of September A.D. 1872, at the hour of Ten a.m., in pursuance of the provisions of the 53rd section of the said Insolvency Statute 1871.

Dated at Sandhurst this 17th September 1872.

A. B. HORNBUCKLE,
Chief Clerk.

N.B.—Mr. John Hasker is the assignee named in the order, and Mr. J. S. Rymer is the solicitor acting in the insolvency.

The Insolvency Statute, 1871.—In the Court of Insolvency.

In the matter of HENRY DAW, of California Gully, miner.

NOTICE is hereby given that the estate of the said Henry Daw has been sequestrated, and that a meeting of creditors has been appointed to be held at the Insolvency Office, Sandhurst, on Monday the 23rd September A.D. 1872, at 11.30 a.m., in pursuance of the provisions of the 53rd section of the said Insolvency Statute 1871.

Dated at Sandhurst, this 17th September 1872.

A. B. HORNBUCKLE,
Chief Clerk.

N.B.—Mr. John Hasker, of Sandhurst, is the assignee named in the order, and Mr. R. H. G. P. S. Conant is the solicitor acting in the insolvency.

In the Court of Insolvency, Beechworth.

In the Estate of DANIEL DRISCOLL, of Beechworth, in the colony of Victoria, miner.

NOTICE is hereby given that a general meeting of creditors in the above estate will be held at the Court House, Beechworth, on the 27th day of September A.D. 1872, at the hour of Eleven in the forenoon, for proof of debts and the election of a trustee for the said estate.

Dated at Beechworth the 16th day of September A.D. 1872.

GEORGE MAYNARD,
Chief Clerk.

In the Court of Insolvency, Gippsland.

In the Estate of JAMES SMITH, of Toongabbie, near Sale, in the colony of Victoria, settler.

NOTICE is hereby given that a general meeting of creditors in the above estate will be held at the Court House, Sale, on Friday the 27th day of September A.D. 1872, at the hour of Twelve o'clock noon, for proof of debts and for the election of a trustee for the said estate.

Dated at Sale the day of September A.D. 1872.

H. CROFTON STAVELEY,
Chief Clerk.

NOTICE.

MESSRS. GORDON AND GOTCH, News Agents, of Great Collins street west, Melbourne, and 261, George street, Sydney, and

MR. HENRY FRANKS, Bookseller and Stationer, Market square, Geelong, have been appointed Agents to receive Advertisements and Subscriptions for the *Government Gazette*. A copy of the *Gazette* is filed at each place for public reference.

ACTS OF PARLIAMENT.

THE undermentioned Acts of Parliament, passed during the Session of 1871, and published with the *Government Gazette*, may be obtained at the prices affixed to each, viz.:

No.		s.	d.
392.	Lands Compensation Statute Amendment	1	0
393.	Consolidated Revenue	1	0
394.	Consolidated Revenue (2)	1	0
395.	Public Works Loan	1	0
396.	Bank of New South Wales Act Amendment	1	0
397.	Goals Statute Amendment	1	0
398.	Victoria Racing Club	1	6
399.	Criminal Law and Practice Statute Amendment	1	0
400.	Customs Duties	1	0
401.	Shires Statute Amendment	1	0
402.	Friendly Societies	1	0
403.	Duties on Estates of Deceased Persons	1	0
404.	Railway Loan	1	0
405.	Sir Francis Murphy's Grant	1	0
406.	Bendigo Waterworks Sale	1	6
407.	Public Works Loan	1	0
408.	Game Act Amendment	1	0
409.	Mining Companies' Incorporation	2	6
410.	Western Port Tramway	1	0
411.	Insolvency Statute Amendment	1	0
412.	Volunteers' Land Certificates	1	0
413.	Drawbacks	1	0
414.	Telegraphic Messages Copyright	1	0
415.	Railway Construction	1	0
416.	Appropriation of Revenue	4	0
417.	Discipline Act Amendment	1	0

N.B.—If postage stamps be sent to pay for any of the above-mentioned Acts an addition at the rate of one shilling in the pound must be forwarded, that amount being charged by the Postal Department for cashing the stamps.

Government Printing Office,
May 1872.

Private Advertisements.

SHIRE OF BUNGAREE.

SPECIAL ORDER.

Special Order of the Council of the Shire of Bungaree agreed to by the said council at a meeting held on the 21st day of May 1872, and confirmed at meeting held on the 18th day of June 1872.

THE Council of the Shire of Bungaree hereby directs that the scale of tolls to be collected at the Cemetery toll-gate, on the Ballarat and Daylesford main road *via* Deadhorse, be amended as follows:—

	s.	d.
For every sheep, lamb, pig, or goat	...	0 4
" ox or head of neat cattle	...	0 1
" horse, mare, ass, or mule	...	0 3
For every gig, chaise, coach or chariot, cart, dray, wagon, wain, or other such vehicle, with or without springs—		
If drawn by one horse, or other animal (excepting bullocks)	0	6
If drawn by two horses	1	0
If drawn by three "	2	0
If drawn by four "	3	0
And 1s. 6d. per horse or other animal (excepting bullocks) above that number.		

Vehicles with tires of wheels 5 inches wide, or over, half the above rates.

For all vehicles as above, drawn by bullocks—	s.	d.
If drawn by one pair of bullocks	...	0 6
" two pairs "	...	1 6
" three "	...	2 6
" four "	...	4 0
And 1s. 6d. for each pair of bullocks above that number.		

DAVID ANDERSON,
President.
HENRY ACTON,
Shire Secretary.

The foregoing Special Order was confirmed by His Excellency the Governor in Council on the 8th day of July 1872.

D. GILLIES,
No. 4099 Commissioner of Railways and Roads.

SHIRE OF HAMPDEN.

NOTICE is hereby given that it is the intention of the Hampden Shire Council to deviate a portion of the one-chain road running through sec. 14, parish of Glenormiston, and also a portion of the Camperdown to Lismore road in the parishes of Ettrick and Toolerook.

Plans and descriptions of the said deviations are deposited at the shire offices, Camperdown, for inspection. All persons interested therein are hereby called upon to set forth in writing, addressed to the Shire Council or the Shire Secretary within 40 days after the date of this publication, any objections they may have to either of the said undertakings.

D. HARBORD,
Shire Engineer.

Shire Offices,
Camperdown, 13th September 1872. No. 4055

SHIRE OF WIMMERA.

NOTICE.

PERMISSION has been granted by the Wimmera Shire Council to Mr. Robert John Everett to erect gates, and continue the same, on the surveyed roads hereunder mentioned:—

One at the corner of allotments 16 and 17, parish of Dooen, across the one-chain road running off the three-chain Longerenong road; and

One across the one-chain road at the south-west corner of allotments 61 and 62, parish of Dooen.

Provided that the roadways through the said gates be kept in good order, and that the provisions contained in section 96 of the Land Act 1869 be complied with by the said Robert John Everett.

Shire Office,
Horsham, 14th September 1872.

STUART BOLTON,
Shire Secretary.
No. 4086

SHIRE OF WIMMERA.

NOTICE.

PERMISSION has been granted by the Wimmera Shire Council to Mr. Alexander Smith to erect a gate, and continue the same, on the surveyed road hereunder mentioned:—

One gate at the south corner of allotment 11, between allotments 11 and 5, parish of Dooen.

Provided that the roadway through the said gate be kept in good order, and that the provisions contained in section 96 of the Land Act 1869 be complied with by the said Alexander Smith.

Shire Office,
Horsham, 14th September 1872.

STUART BOLTON,
Shire Secretary.
No. 4087

TOWN OF PRAHRAN.

BUILDING REGULATION NOTICE.

THE Regulation hereinafter described, made by the Council of the Town of Prahran under part 5 of the twelfth schedule of the Boroughs Statute, has been passed and allowed, and is deposited for the inspection of any person interested therein at the Town Clerk's Office, Town Hall, Prahran.

In pursuance of part 5 of the twelfth schedule of the Boroughs Statute, adopted by bye-law No. 77 of the Council of the Town of Prahran, the said council make the following regulation, that is to say:—

For regulating the classes, rates, and thickness of external walls of buildings; for regulating the erection of attached, detached, and isolated buildings; for regulating the material and construction of walls, party walls, and party arches; for regulating buildings over public ways, porticos, and external projections, chimneys, roofs, and drains; for regulating the construction of dwelling-houses, yards, cellars, ground and upper floors; and for regulating the appointment and fees of the surveyor.

Passed by the said council this 22nd day of July 1872, and confirmed on the 19th day of August 1872.

(L.S.) GEORGE LEWIS, Mayor.
JOHN CRAVEN, Town Clerk.

Pursuant to the provisions of sections 178 and 179 of the Boroughs Statute, I hereby certify that, in my opinion, Regulation No. 6 of the Town Council of Prahran is not contrary to any law in force in Victoria.

J. W. STEPHEN,
Attorney-General.

Crown Law Offices,
Melbourne, 11th September 1872.

No. 4088

SHIRE OF BRAYBROOK.

At a meeting of the Shire Council, this day, Mr. James Minns was appointed Poundkeeper of the Shire Pound at Melton, in room of Mr. John McDonald resigned.

17th September 1872.
No. 4100 WILLIAM PULLAR, Secretary.

SHIRE OF WARRNAMBOOL.

NOTICE is hereby given that Mr. Peter Miller has been appointed Poundkeeper for the Shire Pound near Allanford, in the place of Mr. George Penfold resigned.

14th May 1872. (By Order) ALFRED DAVIES,
Shire Secretary.
No. 4101

SHIRE OF ST. ARNAUD.

NOTICE is hereby given that, on 4th July 1872, permission was granted to Thomas Wood (subject to the provisions of "The Land Act 1869") to erect fences with gates (unlocked) across the undermentioned roads:—

1. Across the road forming the northern boundary of allotments 218 and 220, Navarre, at the north-east angle of allotment 220.
2. Across the road forming the western boundary of allotments 218 and 219, Navarre, at the south-west angle of allotment 219.

Shire Office,
St. Arnaud, 17th September 1872.

C. M. ROWAN,
Secretary.
No. 4141

NOTICE is hereby given that Mr. William Frederick Harrington has become one of the partners in the co-partnership or business of Ironfounders carried on by us, the undersigned, at Ballarat, in the colony of Victoria, and at Maryborough, in the colony of Queensland, under the style of John Walker and Co., and that in future the business will be carried on under the same style as heretofore.

Dated this 16th day of August 1872.

JOHN WALKER,
JAMES F. WOOD,
THOMAS BRADDOCK,
WILLIAM F. HARRINGTON.

Witness to the signatures of
John Walker and William
Frederick Harrington—
CHAS. SLATER, solicitor, Ballarat.

Witness to the signatures of
James Ferguson Wood
and Thomas Braddock—
R. K. MACNISH, solicitor, Maryborough. No. 4104

NOTICE.

WE, the undersigned, have this day been appointed Trustees in the insolvent estate of Davey and Judd, contractors, of Richmond.
Melbourne, 16th September 1872.

C. WAKEFIELD,
M. CARMICHAEL.
No. 4080

DISSOLUTION OF PARTNERSHIP.

THE firm of McDowall and Carson, brewers, Nagambie, is this day dissolved by mutual consent.
Nagambie, 13th September 1872.

WILLIAM CARSON,
JOHN McDOWALL.
No. 4102

DISSOLUTION OF PARTNERSHIP.

THE partnership hitherto subsisting between us, the undersigned, trading as the "Walhalla Store Company," has been dissolved by mutual consent.

All debts due to and owing by us will be received and paid by Jno. L. Roberts.
Walhalla, 9th May 1872.

JNO. L. ROBERTS,
FERDINAND DUVAL.
Witness to signatures—
J. B. FAYTER. No. 4103

DISSOLUTION OF PARTNERSHIP.

WE hereby give notice that the partnership between the undersigned, trading together as blacksmiths, at Landsborough, under the style or firm of "F. Restall and Co.," has this day been dissolved by mutual consent.
Landsborough, 31st August 1872.

(Signed) FREDERICK RESTALL,
WILLIAM APPELT.
Witness—JOHN BYRNE. No. 4145

CAUTION TO AUCTIONEERS, POUNDKEEPERS, AND OTHERS.

FIVE POUNDS REWARD.

LOST two draught horses. One chestnut horse, branded WM on near shoulder, 2 off shoulder, 25 on off hip, star BC and snip down face, swollen in near fore fetlock, saddle marked. Other bay horse, bald faced, branded S in circle under both shoulders. Whoever will bring the same to Mr. Jno. Hunt, British Hotel, Bowman's Forest, will receive the above reward, or £2 will be given to any person giving information leading to their recovery.
No. 4147. THOMAS GAMBOLD.

TASMANIAN CHARCOAL IRON COMPANY (LIMITED).

NOTICE is hereby given that the registered office of the above company is situated at No. 36 Collins street west, Melbourne.

Dated the eighteenth day of September One thousand eight hundred and seventy-two.
No. 4132 T. H. LEMPRIERE, Manager.

In the Supreme Court of the }
Colony of Victoria. } Fi. Fa.—No. 3310.

Between JOHN DICKSON, Plaintiff,
and
SAMUEL PRIESTLY, Defendant.

NOTICE is hereby given that the Sheriff of the Ararat Circuit District will cause to be sold by public auction, on Saturday the 19th day of October 1872, at Twelve o'clock at noon, at Tason's Ararat Hotel, Barkly street, Ararat, all the right, title, and interest (if any) of the above-named defendant to the following lands:—

	A. R. P.
Allotment 33	8 1 36
Ditto 43	8 0 3
Ditto 44	9 1 13
Ditto 45	6 0 34

All in the parish of Warrenmang, county unnamed.
Terms—Cash.

ALEXANDER FREWER,
Sheriff's Officer.
Sheriff's Office, Ararat,
14th September 1872. No. 4140

ONE POUND REWARD.

STRAYED.—Small brown horse, IS near shoulder, SI off, haltered.

No. 4105 **HOLMES, baker, St. Kilda.**

In the Supreme Court.—No. 3172.

Between **THOMAS PAVEY, Plaintiff,**
and

MICHAEL CASSIUS and PATRICK COMMINSEY, Defendants.

NOTICE is hereby given that an action has been commenced in this court by the above-named plaintiff against the above-named defendants, for that the defendants are justly and truly indebted to the plaintiff in the sum of Two hundred and one pounds thirteen shillings and eightpence for money payable by the defendants to the plaintiff for the work, journeis, and attendances of the plaintiff by him done, performed, and bestowed as the attorney and solicitor of and for the defendants and otherwise for the defendants at their request, and for fees payable by the defendants to the plaintiff in respect thereof, and for materials and necessary things by the plaintiff provided in and about the said work for the defendants at their request; and a writ of foreign attachment has been issued directed to the Great Extended Hustlers Reef Quartz Mining Tribute Company (registered) No. 1, of Sandhurst, in the colony of Victoria; the Great Extended Hustlers Reef Quartz Mining Tribute Company (registered) No. 2, of Sandhurst, in the colony of Victoria; Robert Carr, manager of the Great Extended Hustlers Reef Quartz Mining Tribute Company (registered) No. 1, and of the Great Extended Hustlers Reef Quartz Mining Tribute Company (registered) No. 2, of Sandhurst, in the colony of Victoria; the Lazarus New Chum Company, of Sandhurst, in the colony of Victoria; E. J. Hartley, manager of the Lazarus New Chum Company, of Sandhurst, in the colony of Victoria; Gustave Curcier, of Market street, in the city of Melbourne, in the colony of Victoria, merchant; Edouard Adet, of Market street, in the said city of Melbourne, merchant; and William Daly, manager to Messrs. Curcier and Adet, of Market street, in the said city of Melbourne, merchants; the Bank of Victoria, of Collins street east, in the said city of Melbourne, and John Matheson, manager of the Bank of Victoria, of Collins street east, in the said city of Melbourne; for the purpose of attaching in the hands of the said Great Extended Hustlers Reef Quartz Mining Tribute Company (registered) No. 1, the Great Extended Hustlers Reef Quartz Mining Tribute Company (registered) No. 2, Robert Carr, the Lazarus New Chum Company, E. J. Hartley, Gustave Curcier, Edouard Adet, William Daly, the Bank of Victoria, and John Matheson, all and singular the lands and other hereditaments, monies, and chattels, bills, bonds, and other property of whatsoever nature in the custody or under the control of the said Great Extended Hustlers Reef Quartz Mining Tribute Company (registered) No. 1, the Great Extended Hustlers Reef Quartz Mining Tribute Company (registered) No. 2, Robert Carr, the Lazarus New Chum Company, E. J. Hartley, Gustave Curcier, Edouard Adet, William Daly, the Bank of Victoria, and John Matheson, or either of them, at the time of the service of the said writ belonging to the above-named Michael Cassius and Patrick Comminsey, or to or in which such defendants shall at the time be legally or equitably entitled or otherwise beneficially interested (and whether solely or jointly with any person or persons), and all debts of every kind then due by the said Great Extended Hustlers Reef Quartz Mining Tribute Company (registered) No. 1, the Great Extended Hustlers Reef Quartz Mining Tribute Company (registered) No. 2, Robert Carr, the Lazarus New Chum Company, E. J. Hartley, Gustave Curcier, Edouard Adet, William Daly, the Bank of Victoria, and John Matheson, or either of them, to such defendants, although the same or part thereof may be payable only at a future day; and if at any time before final judgment in this action the said Michael Cassius and Patrick Comminsey, or any person on their behalf, will give the security required by law, the said Michael Cassius and Patrick Comminsey, upon entering an appearance and upon giving notice thereof to the plaintiff, may apply to the court and have the said attachment dissolved.

Dated this thirteenth day of September in the year of our Lord One thousand eight hundred and seventy-two.

THOMAS PAVEY,
60 Collins street west, Melbourne,
Plaintiff in person.

No. 4106

Mining Notices.

WARADGERY GOLD MINING COMPANY (NO LIABILITY).

SIXTH SCHEDULE.

I, THE undersigned, hereby make application to register the Waradgery Gold Mining Company as a no-liability company under the provisions of the Mining Companies Act 1871.

1. The name of the company is to be the Waradgery Gold Mining Company (no liability).
2. The place of operations (or intended operations) is at Stockyard Creek, South Gippsland.
3. The registered office of the company will be situated at 55 Little Collins street east, Melbourne.
4. The value of the company's property, including claim, is estimated at (£7500) Seven thousand five hundred pounds sterling.
5. The number of shares in the company is thirty thousand of five shillings each.
6. The number of shares subscribed for is twenty-five thousand.

No. 61.—SEPTEMBER 20, 1872.—6.

7. The name of the manager is Henry John Mays.
8. The names and addresses and occupations of the shareholders, and the number of shares held by each at this date, are as follows:—

Names, Addresses, and Occupations.	No. of Shares.
Dawson, Charles, Stockyard Creek, broker	3322
Ferres, John, Melbourne, gentleman	1666
Coleman, Henry, Melbourne, gentleman	1666
Marks, Josiah, Melbourne, accountant	1666
Carter, Godfrey D., Melbourne, merchant	1666
Alman, Joseph, Melbourne, licensed victualler	1666
Patrick Stewart, Melbourne, master mariner	1666
Messenger, Joseph, Melbourne, accountant	1666
Mays, Henry John, Melbourne, broker (in trust)	1666
Sholl, James, Melbourne, compositor	1666
Love, Margaret, Melbourne, married woman	1666
Bibby, William, Melbourne, traveller	1666
Stennett, Jesse, Stockyard Creek, merchant	1666
Little, John, Melbourne, gentleman	1666
	25,000

Dated this seventeenth day of September 1872.

HENRY JOHN MAYS, Manager.

Witness to signature—

FRANCIS WILLIAM STOKES.

I, HENRY JOHN MAYS, do solemnly and sincerely declare that—

1. I am the manager of the said intended company.
2. The above statement is, to the best of my belief and knowledge, true in every particular; and I make this solemn declaration conscientiously believing the same to be true, and by virtue of the provisions of an Act of Parliament of Victoria rendering persons making a false declaration punishable for wilful and corrupt perjury.

HENRY JOHN MAYS.

Taken before me, at Melbourne, this 17th day of September 1872.—**JOHN CURTAIN, J.P.** No. 4083

NUGGETTY AND TRAFALGAR QUARTZ MINING COMPANY (LIMITED).

MEMORIAL OF REGISTRATION.

I, THE undersigned, hereby make application to register the Nuggetty and Trafalgar Quartz Mining Company as a limited company under the provisions of the Mining Companies Act 1871.

1. The name of the company is to be the Nuggetty and Trafalgar Quartz Mining Company (limited).
2. The place of operations is at Daylesford.
3. The registered office of the company will be situated at 69 Collins street west, Melbourne.
4. The nominal capital of the company is Twelve thousand pounds, in twenty-four thousand shares of Ten shillings each.
5. The number of shares subscribed for is twenty-four thousand, being not less than two-thirds of the entire number of shares in the company.
6. The number of paid-up shares is Nil.
7. The amount already paid up is Seven thousand eight hundred pounds.
8. The name of the manager is William James Dunkley.
9. The names and addresses and occupations of the shareholders, and the number of shares held by each at this date, are as follows:—

Names, Occupations, and Addresses.	No. of Shares.
Joseph Katzenstein, Melbourne, merchant	800
James Weare, sen., Melbourne, gentleman	800
James Weare, jun., Melbourne, warehouseman	1600
William Macredie, Fitzroy, gentleman	800
A. C. Kennedy, Carlton, merchant	1600
Wm. Sloane, Melbourne, gentleman	800
Joseph Wing, Melbourne, mining agent	1600
Robert Lorimer, Melbourne, mining agent	1600
Andrew Haddow, Hotham, merchant	800
J. S. Eve, Melbourne, merchant	800
John H. Taylor, Daylesford, miner	800
William D. Colquhoun, Daylesford, miner	800
James Noble, Daylesford, miner	800
Solomon Martin, Pentridge, gentleman	800
J. Nuttman, Melbourne, draper	1600
Andrew Cross, Daylesford, broker	800
William Dunkley, Melbourne, broker (in trust)	4800
Edwin Elliott, Melbourne, merchant	1600
William McCall, Melbourne, merchant	800
Total	24,000

Dated this 2nd day of September 1872.

WILLIAM JAMES DUNKLEY, Manager.

Witness to signature—

ROBERT LORIMER.

I, WILLIAM JAMES DUNKLEY, do solemnly and sincerely declare that—

1. I am the manager of the said intended company.
2. The above statement is, to the best of my knowledge and belief, true in every particular; and I make this solemn declaration conscientiously believing the same to be true, and by virtue of the provisions of an Act of Parliament of Victoria rendering persons making a false declaration punishable for wilful and corrupt perjury.

WILLIAM JAMES DUNKLEY.

Taken before me, this 2nd day of September 1872.—**SAM'L H. COHEN, J.P.** No. 4107

LITTLE NEWINGTON QUARTZ MINING COMPANY
(LIMITED).

SECOND SCHEDULE.

I, THE undersigned, hereby make application to register the Little Newington Quartz Mining Company (limited), Stawell, as a limited liability company under the provisions of the Mining Companies Act 1871.

1. The name of the company is to be the Little Newington Quartz Mining Company (limited).
2. The place of operations is at New Chum Reef, Stawell.
3. The registered office of the company will be situated at Main street, Stawell.
4. The nominal capital of the company is Fifteen thousand pounds, in three thousand shares of five pounds each.
5. The number of shares subscribed for is three thousand, being not less than two-thirds of the entire number of shares in the company.
6. The number of paid-up shares is Nil.
7. The amount already paid up is Nil.
8. The name of the manager is Peter Galbraith.
9. The names and addresses and occupations of the shareholders, and the number of shares held by each at this date, are as follows:—

Charles Siddall, Stawell, butcher	600
Charles Cox, Stawell, miner	525
Robert Stone Harvey, Stawell, miner	337
Richard Rule, Stawell, miner	338
David McMurtrie, Stawell, storekeeper	300
Thomas Hutchings, Stawell, contractor	300
Richard Lenin, Stawell, miner	225
John Gibson, Stawell, contractor	150
Thomas Sussex, Stawell, miner	150
Joseph Coombes, Stawell, miner	75
			3000

Dated this 16th day of September 1872.

P. GALBRAITH, Manager.

Witness to signature—
H. PILLAR.

I, PETER GALBRAITH, do solemnly and sincerely declare that—

1. I am the manager of the said intended company.
2. The above statement is, to the best of my belief and knowledge, true in every particular; and I make this solemn declaration conscientiously believing the same to be true, and by virtue of the provisions of an Act of Parliament rendering persons making a false declaration punishable for wilful and corrupt perjury.

P. GALBRAITH, Manager.

Taken before me, one of Her Majesty's Justices of the Peace of the Stawell district, this 16th day of September 1872.—B. S. Dawson, J.P., Stawell. No. 4110

GREAT CENTRAL GOLD MINING COMPANY
(NO LIABILITY).

I, THE undersigned, hereby make application to register the Great Central Gold Mining Company as a no-liability company under the provisions of the Mining Companies Act 1871.

1. The name of the company is to be the "Great Central Gold Mining Company (no liability)."
2. The place of intended operations is at Buninyong.
3. The registered office of the company will be situated at Eldon Chambers, Lydiard street, Ballarat.
4. The value of the company's property, including leased ground and machinery, is Thirty thousand pounds.
5. The number of shares in the company is twenty thousand of One pound each.
6. The number of shares subscribed for is Twenty thousand (20,000).
7. The name of the manager is John Alfred Chalk.
8. The names and addresses and occupations of the shareholders, and the number of shares held by each at this date, are as follows:—

Names, Addresses, and Occupations.	No of Shares.
William Henry Ayres, Ballarat, hotelkeeper	3300
Edward John Brynton, Ballarat, agent	3300
John Joseph Goller, Ballarat, merchant	3300
George Hathon, Ballarat, gentleman	3300
David Ham, Ballarat, stockbroker	3300
John Alfred Chalk, Ballarat, accountant	3500
	20,000

Dated this 18th day of September 1872.

J. A. CHALK, Manager.

Witness to signature—
Wm. P. KENNEDY.

I, JOHN ALFRED CHALK, do solemnly and sincerely declare that—

1. I am the manager of the said intended company.
2. The above statement is, to the best of my belief and knowledge, true in every particular; and I make this solemn declaration conscientiously believing the same to be true, and by virtue of the provisions of an Act of Parliament of Victoria rendering persons making a false declaration punishable for wilful and corrupt perjury.

J. A. CHALK.

Taken before me at Ballarat, in the colony of Victoria, this 18th day of September A.D. 1872.—P. H. BUDDEN, J.P. No. 4111

HATTIE SHEPPARDE TRIBUTE QUARTZ MINING
COMPANY (LIMITED).

SECOND SCHEDULE.

I, THE undersigned, hereby make application to register the Hattie Shepparde Tribute Quartz Mining Company (limited) as a limited liability company under the provisions of the Mining Companies Act 1871.

1. The name of the company is to be Hattie Shepparde Tribute Quartz Mining Company (limited).
2. The place of operations (or intended operations) is at Kangaroo Gully.
3. The registered office of the company will be situated at Sandhurst.
4. The nominal capital of the company is £12,000, in 24,000 shares of Ten shillings each.
5. The number of shares subscribed for is 24,000, being not less than two-thirds of the entire number of shares in the company.
6. The number of paid-up shares (if any) is Nil.
7. The amount already paid up is Nil.
8. The name of the manager is Edward Norwood.
9. The names and addresses and occupations of the shareholders, and the number of shares held by each at this date, are as follows:—

Names, Addresses, and Occupations.	No. of Shares.
W. S. Norman, Kangaroo Gully, speculator	6000
W. E. Womack, Sandhurst, baker	3000
John Ramage, Sandhurst, agent	3000
Jas. Devereaux, Kangaroo Gully, miner	3000
Geo. Williams, Kangaroo Gully, miner	3000
W. F. Dixon, Sandhurst, accountant	3000
E. Norwood, Sandhurst, accountant	3000
	24,000

Dated this 17th day of September 1872.

EDWD. NORWOOD, Manager.

Witness to signature—
W. F. DIXON.

I, EDWD. NORWOOD, do solemnly and sincerely declare that—

1. I am the manager of the said intended company.
2. The above statement is, to the best of my belief and knowledge, true in every particular; and I make this solemn declaration conscientiously believing the same to be true, and by virtue of the provisions of an Act of Parliament of Victoria rendering persons making a false declaration punishable for wilful and corrupt perjury.

EDWD. NORWOOD.

Taken before me, at Sandhurst, this 17th day of September 1872.—J. H. ABBOTT, J.P. No. 4112

SPECIMEN HILL QUARTZ MINING COMPANY
(NO LIABILITY), WEDDERBURN.

SIXTH SCHEDULE.

I, THE undersigned, hereby make application to register the Specimen Hill Quartz Mining Company as a no-liability company under the provisions of the Mining Companies Act 1871.

1. The name of the company is to be The Specimen Hill Quartz Mining Company (no liability).
2. The place of operations (or intended operations) is at Wedderburn.
3. The registered office of the company will be situated at Alexander's Hotel, Spencer street, Melbourne.
4. The value of the company's property, including leased ground, is Six thousand pounds.
5. The number of shares in the company is twenty-four thousand, of Five shillings each.
6. The number of shares subscribed for is twenty-four thousand.
7. The name of the manager is James William Triggs.
8. The names and addresses and occupations of the shareholders, and the number of shares held by each at this date, are as follows:—

Names, Addresses, and Occupations.	No. of Shares.
Alexander, Charles, licensed victualler, Melbourne	6000
Blake, William R., licensed victualler, Hotham	6000
Churchman, James, licensed victualler, Melbourne	3000
Holder, Henry, storekeeper, Melbourne	6000
Harris, Frank A., merchant, Melbourne	3000
	24,000

Dated this 13th day of September 1872.

JAMES W. TRIGGS, Manager.

Witness to signature—
JAMES McALLISTER.

I, JAMES WILLIAM TRIGGS, do solemnly and sincerely declare that—

1. I am the manager of the said intended company.
2. The above statement is, to the best of my belief and knowledge, true in every particular; and I make this solemn declaration conscientiously believing the same to be true, and by virtue of the provisions of an Act of Parliament of Victoria rendering persons making a false declaration punishable for wilful and corrupt perjury.

JAMES W. TRIGGS.

Taken before me, at Melbourne, this 14th day of September 1872.—ROBERT KERR, J.P. No. 4092

ARCADIAN QUARTZ MINING COMPANY (LIMITED).

I, THE undersigned, hereby make application to register the Arcadian Quartz Mining Company (limited) as a limited company under the provisions of the Mining Companies Act 1871.

1. The name of the company is to be Arcadian Quartz Mining Company (limited).
2. The place of intended operations is at Inkerman.
3. The registered office of the company will be situated at Broadway, Dunolly.
4. The nominal capital of the company is Nine thousand pounds, in twenty-four thousand shares of Seven shillings and sixpence each.
5. The number of shares subscribed for is twenty-four thousand, being not less than two-thirds of the entire number of shares in the company.
6. The number of paid-up shares is Nil.
7. The amount already paid up is Three thousand pounds.
8. The name of the manager is John Henry Yates.

9. The names and addresses and occupations of the shareholders, and the number of shares held by each at this date, are as follows:—

Names, Addresses, and Occupations.	No. of Shares.
Ault, Joseph, Chinaman's Flat, blacksmith ...	400
Bantz, William, Goldsborough, miner ...	400
Barlow, George, Tarnagulla, hotelkeeper ...	400
Bentley, George, Dunolly, groom ...	200
Bond, Robert, Goldsborough, miner ...	400
Bond, Thomas, Goldsborough, miner ...	200
Bristol, Henry Charles, Tarnagulla, miner ...	400
Burns, Peter, Goldsborough, engine-driver ...	400
Callinan, Patrick, Goldsborough, miner ...	400
Chatworthy, John, Dunolly, ostler ...	400
Cheetham, James, Tarnagulla, mining agent ...	400
Chester, John, Dunolly, bank manager ...	400
Cole, Aaron, Chinaman's Flat, miner ...	400
Cole, Silas, Goldsborough, mining manager ...	400
Couchman, Penelope Charlotte, Dunolly, married lady ...	800
Craig, James, Dunolly, merchant ...	800
Cross, Edward William, Old Dunolly, farmer ...	400
Dahl, Peter, South Dunolly, miner ...	400
Davies, William Morgan, Tarnagulla, mining agent ...	400
Ernstsen, Ernst, Dunolly, hotelkeeper ...	600
Fraser, Archibald, Timor, miner ...	200
Frayne, Alexander, Dunolly, clerk ...	200
Frayne, Peter, Dunolly, miner ...	400
Frayne, Peter, jun., Dunolly, clerk ...	400
Gatward, Charles Thomas, Dunolly, draughtsman ...	400
Hamilton, William, Dunolly, storeman ...	400
Holman, Charles, Dunolly, coachdriver ...	400
King, Thomas Nathaniel, Goldsborough, storekeeper ...	400
Kofoed, Peter, Goldsborough, miner ...	400
Kirkaldie, John, Goldsborough, schoolmaster ...	200
Lee, James Everitt, Dunolly, butcher ...	400
Logan, John Campbell, Dunolly, commercial traveller ...	400
Lovett, William, Goldsborough, miner ...	800
Matthews, John Edmund, Inkerman, storekeeper ...	400
Papineau, Alice, Tarnagulla, spinster ...	800
Parkinson, William, Chewton, copper-plate cleaner ...	400
Parsons, Henry, Dunolly, miner ...	400
Penrice, Samuel, Goldsborough, miner ...	400
Pear, Jacob, Goldsborough, mining manager ...	400
Pemberton, Thomas, Goldsborough, miner ...	400
Pettifer, Giles, Eaglehawk, newspaper proprietor ...	400
Regester, Benjamin, Dunolly, baker ...	200
Robinson, Charles B., Tarnagulla, hotelkeeper ...	400
Rosman, Edward, Tarnagulla, mining agent ...	400
Robinson, Joseph, Dunolly, bootmaker ...	200
Rowe, John, Goldsborough, blacksmith ...	400
Sarklerson, John, Goldsborough, carpenter ...	400
Skelton, Walter, Dunolly, draper ...	400
Steel, Alexander, Goldsborough, engine-driver ...	400
Stephens, John, Goldsborough, miner ...	400
Spence, George, Goldsborough, miner ...	200
Turner, William, Sandhurst, broker ...	400
Walls, Robert, Dunolly, blacksmith ...	400
Webb, Richard John, Eaglehawk, sergeant of police ...	400
Welsh, James, Goldsborough, miner ...	400
Welsh, Peter, Goldsborough, miner ...	400
Williams, Henry J., Tyers, storeman ...	400
Woodroffe, Charles Edward, Dunolly, storeman ...	200
Wolfenden, James Jackson, Dunolly, surgeon ...	400
Yates, John Henry, Dunolly, mining agent ...	400

Dated this 11th day of September 1872.

J. H. YATES, Manager.

Witness to signature—
WM. CRAIG.

I, JOHN HENRY YATES, do solemnly and sincerely declare that—

1. I am the manager of the said intended company.
2. The above statement is, to the best of my belief and knowledge, true in every particular; and I make this solemn declaration conscientiously believing the same to be true, and by virtue of the provisions of an Act of Parliament of Victoria rendering persons making a false declaration punishable for wilful and corrupt perjury.

JOHN HENRY YATES.

Taken before me, at Dunolly, this 11th day of September 1872.—JOHN JESSE, J.P. No. 4146

PHEASANT CREEK CROSS REEF GOLD MINING COMPANY (LIMITED).

I, THE undersigned, hereby make application to register the Pheasant Creek Cross Reef Gold Mining Company as a limited company under the provisions of the Mining Companies Act 1871.

- 1st. The name of the company is to be the Pheasant Creek Cross Reef Gold Mining Company (limited).
- 2nd. The place of operations is at Pheasant Creek.
- 3rd. The registered office of the company will be at the Cosmopolitan Chambers, Waihalla.
- 4th. The nominal capital of the company is Four thousand five hundred pounds, in three thousand shares of One pound ten shillings each.
- 5th. The number of shares subscribed for is three thousand, being the entire number of shares in the company.
- 6th. The number of paid-up shares is none.
- 7th. The amount already paid up is One thousand five hundred pounds.
- 8th. The name of the manager is Samuel Carver.
- 9th. The names and addresses and occupations of the shareholders, and the number of shares held by each at this date, are as follows:—

Names, Addresses, and Occupations.	No. of Shares.
Peter Clement, Maffra, gentleman ...	1600
Hugh Fraser, Russell's Creek, miner ...	1000
Ferdinand Duval, St. Kilda, gentleman ...	500
William Jones, Waihalla, storekeeper ...	375
Thomas Leach, Waihalla, bank agent ...	125
	3000

Dated this 12th day of September 1872.

SAMUEL CARVER, Manager.

Witness to signature—
FERDINAND DUVAL.

I, SAMUEL CARVER, do solemnly and sincerely declare that—

1. I am the manager of the said intended company.
2. The above statement is, to the best of my belief and knowledge, true in every particular; and I make this solemn declaration conscientiously believing the same to be true, and by virtue of the provisions of an Act of Parliament of Victoria rendering persons making a false declaration punishable for wilful and corrupt perjury.

SAMUEL CARVER.

Taken before me, at Waihalla, this 12th day of September 1872.—ALEXANDER BELL, J.P. No. 4090

PHENIX-ALADDIN GOLD MINING COMPANY (LIMITED).

I, THE undersigned, hereby make application to register the Phoenix-Aladdin Gold Mining Company (limited) under the Mining Companies Act 1871.

1. The name of the company is to be "Phoenix-Aladdin Gold Mining Company (limited)."
2. The place of intended operations is at Gaffney's Creek.
3. The registered office of the company will be situated in the city of Melbourne.
4. The nominal capital of the company is Fifty thousand pounds, in fifty thousand shares of One pound each.
5. The number of shares subscribed for is forty thousand five hundred (40,500), being not less than two-thirds of the entire number of the shares in the company.
6. The number of paid-up shares is Nil.
7. The amount already paid up is Thirty-eight thousand four hundred and seventy-five pounds (£38,475).
8. The name of the manager is Boyle Robertson Patey.
9. The names and addresses and occupations of the shareholders, and the number of shares held by each at this date, are as follows:—

Names, Addresses, and Occupations.	No. of Shares.
John Purell, Melbourne, gentleman ...	500
E. A. Lilley, Melbourne, widow ...	9000
H. V. Duigan, Melbourne, barrister ...	500
A. F. Wekey, Carlton, gentleman ...	9450
W. Hughes, Melbourne, solicitor ...	500
S. Wekey, Carlton, mining agent ...	1000
W. L. Kelly, Melbourne, solicitor ...	10,350
A. F. Wekey, Carlton, gentlewoman ...	8500
S. S. Nugent, Melbourne, clerk ...	900
The Phoenix-Aladdin Gold Mining Company (limited) ...	9500
	50,000

Dated this 17th day of September 1872.

BOYLE ROBERTSON PATEY, Manager.

Witness to signature—
F. MILLMAN.

I, BOYLE ROBERTSON PATEY, do solemnly and sincerely declare that—

1. I am the manager of the said intended company.
2. The above statement is, to the best of my belief and knowledge, true in every particular; and I make this solemn declaration conscientiously believing the same to be true, and by virtue of the provisions of an Act of Parliament of Victoria rendering persons making a false declaration punishable for wilful and corrupt perjury.

BOYLE ROBERTSON PATEY.

Taken before me, at Melbourne, this seventeenth day of September 1872.—GEO. WRAOGE, J.P., a Justice of the Peace for the district of Melbourne, in the colony of Victoria. No. 4109

**TYLDEN RISING SUN GOLD MINING COMPANY
(LIMITED).**

I, THE undersigned, hereby make application to register the Tylden Rising Sun Gold Mining Company as a limited company under the provisions of the Mining Companies Act 1871.

1. The name of the company is to be "The Tylden Rising Sun Gold Mining Company (limited)."
2. The place of operations is upon allotment one hundred and two of the parish of Tylden.
3. The registered office of the company will be situated at Mollison street, Kyneton.
4. The nominal capital of the company is Three thousand pounds, in three thousand shares of One pound each.
5. The number of shares subscribed for is three thousand, being not less two-thirds of the entire number of shares in the company.
6. The number of paid-up shares is four hundred.
7. The amount already paid up is Four hundred pounds.
8. The name of the manager is Charles Kingk.
9. The names and addresses and occupations of the shareholders, and the number of shares held by each at this date, are as follows:—

	No. of Shares.
Thomas Anderson Ewing, of Tylden, storekeeper ...	700
William Pepper Wright, of Tylden, storekeeper ...	700
Charles Kingk, of Kyneton, solicitor's clerk ...	200
John Clark, of Tylden, miner ...	700
Saint John Wells Thorpe, of Tylden, engineer ...	700

Dated this 6th day of September 1872.

CHARLES KINGK, Manager.

Witness to signature—

M. KING ARMSTRONG, J.P.

I, CHARLES KINGK, do solemnly and sincerely declare that—

1. I am the manager of the said intended company.
2. The above statement is, to the best of my belief and knowledge, true in every particular; and I make this solemn declaration conscientiously believing the same to be true, and by virtue of the provisions of an Act of Parliament of Victoria rendering persons making a false declaration punishable for wilful and corrupt perjury.

CHARLES KINGK.

Taken before me, at Kyneton, in the colony of Victoria, this sixteenth day of September, One thousand eight hundred and seventy-two.—M. KING ARMSTRONG, J.P. No. 4114

**IRON STONE HILL LEAD GOLD MINING COMPANY
(LIMITED).**

I, THE undersigned, hereby make application to register the Iron Stone Hill Lead Gold Mining Company as a limited company under the provisions of the Mining Companies Act 1871.

1. The name of the company is to be "The Iron Stone Hill Lead Gold Mining Company (limited)."
2. The place of operations is in the parish of Edgecombe.
3. The registered office of the company will be situated at Kyneton.
4. The nominal capital of the company is Twelve thousand pounds, in twelve thousand shares of One pound each.
5. The number of shares subscribed for is twelve thousand, being not less than two-thirds of the entire number of shares in the company.
6. The number of paid-up shares is Nil.
7. The amount already paid up is Three thousand pounds.
8. The name of the manager is James Henry Kestle Buscombe.
9. The names and addresses and occupations of the shareholders, and the number of shares held by each at this date, are as follows:—

	Shares.
Fredrick William Bristow, of Kyneton, broker ...	4000
James Henry Kestle Buscombe, of Kyneton, auctioneer ...	4000
George Owen Rigby, of Kyneton, medicine doctor ...	4000

Dated this 9th day of September 1872.

J. H. K. BUSCOMBE, Manager.

Witness to signature—

M. KING ARMSTRONG, J.P.

I, JAMES HENRY KESTLE BUSCOMBE, do solemnly and sincerely declare that—

1. I am the manager of the said intended company.
2. The above statement is, to the best of my belief and knowledge, true in every particular; and I make this solemn declaration conscientiously believing the same to be true, and by virtue of the provisions of an Act of Parliament of Victoria rendering persons making a false declaration punishable for wilful and corrupt perjury.

J. H. K. BUSCOMBE.

Taken before me, at Kyneton, in the colony of Victoria, this sixteenth day of September One thousand eight hundred and seventy-two.—M. KING ARMSTRONG, J.P. No. 4113

PARADE GOLD MINING COMPANY (NO LIABILITY).

I, THE undersigned, hereby make application to register the Parade Gold Mining Company as a no-liability company under the provisions of the Mining Companies Act 1871.

1. The name of the company is to be the Parade Gold Mining Company (no liability).
2. The place of operations is at Ballarat East.
3. The office of the company will be situate at No. 9 Mining Exchange, Ballarat.

4. The value of the company's property, including claim and machinery, is Two hundred and fifty pounds.

5. The number of shares in the company is four thousand, of One pound each.

6. The number of shares subscribed for is four thousand.

7. The name of the manager is Joseph Curthoys.

8. The names and addresses and occupations of the shareholders, and the number of shares held by each at this date, are as follows:—

Name, Address, and Occupation.	No. of Shares.
A. Anderson, printer, Ballarat ...	100
A. Brown, draper, Ballarat ...	1028
E. C. Blacker, draper, Ballarat ...	82
W. Booley, enginedriver, Ballarat ...	82
E. J. Brayton, coach agent, Ballarat ...	100
J. Curthoys, mining agent, Ballarat ...	252
T. Costello, miner, Ballarat ...	41
Hugh Doogan, miner, Sulky Gully ...	100
H. Griffin, miner, Ballarat ...	123
J. Hayes, miner, Ballarat ...	82
J. Hardy, solicitor, Ballarat ...	164
R. Jackson, miner, Ballarat ...	82
H. Jansen, merchant, Ballarat ...	100
J. G. Illingworth, enginedriver, Sebastopol ...	82
W. Kyle, miner, Sebastopol ...	182
W. Kane, publican, Ballarat ...	82
D. Longden, broker, Geelong ...	82
Martin Loughlin, miner, Ballarat ...	100
A. Melrose, miner, Ballarat ...	100
F. Murphy, publican, Ballarat ...	141
G. Millson, publican, Ballarat ...	100
A. C. Macdonald, agent, Geelong ...	82
J. McKay, blacksmith, Ballarat ...	964
R. McGowan, miner, Sebastopol ...	82
E. McGee, miner, Ballarat ...	41
J. Nugent, miner, Ballarat ...	41
M. Ryan, miner, Ballarat ...	41
T. Robertson, miner, Ballarat ...	82
R. Sheedy, miner, Ballarat ...	82
Total ...	4000

Dated this 12th day of September 1872.

JOSEPH CURTHOYS.

Witness to signature—

J. NIGHTINGALE.

I, JOSEPH CURTHOYS, do solemnly and sincerely declare that—

1. I am the manager of the said intended company.
2. The above statement is, to the best of my belief and knowledge, true in every particular; and I make this solemn declaration conscientiously believing the same to be true, and by virtue of the provisions of an Act of Parliament of Victoria rendering persons making a false declaration punishable for wilful and corrupt perjury.

JOSEPH CURTHOYS.

Taken before me this 12th day of September 1872.—H. LEE, J.P. No. 4108

**BON-ACCORD QUARTZ MINING COMPANY
(LIMITED).**

I, THE undersigned, hereby make application to register the Bon-Accord Quartz Mining Company as a limited company under the provisions of the Mining Companies Act 1871.

1. The name of the company is to be the "Bon-Accord Quartz Mining Company (limited)."
2. The place of intended operations is at Manchester Hill, Chewton, in the mining district of Castlemaine.
3. The registered office of the company will be situated at Barker street, Castlemaine.
4. The nominal capital of the company is Twelve thousand pounds, in twenty-four thousand shares of Ten shillings each.
5. The number of shares subscribed for is twenty-four thousand, being not less than two-thirds of the entire number of shares in the company.
6. The number of paid-up shares is Nil.
7. The amount already paid up is Twelve hundred pounds.
8. The name of the manager is Arthur Harding Walters.
9. The names and addresses and occupations of the shareholders, and the number of shares held by each at this date, are as follows:—

Name, Address, and Occupation.	No. of Shares.
Geo. Stephenson, Melbourne, importer ...	1000
Isaac Newton, Melbourne, builder ...	1500
Thomas Bolton, Geelong, woollorter ...	1500
Joseph Shaw, Melbourne, gentleman ...	2000
James Shaw, Castlemaine, painter ...	2000
Eric Finlason, Castlemaine, accountant ...	2500
Jas. Giles, Ballarat, ropemaker ...	1000
John Dobson Walker, Adelaide, insurance agent ...	1600
Robert Adams, Chewton, miner ...	900
Henry Langford, Sandhurst, miner ...	2000
John Cooper, Castlemaine, ironmonger ...	3000
Robert Gordon Brown, Dunedin, civil engineer ...	1500
Alex. Aitken, South Yarra, traveller ...	600
Charles Talbot, Rehuca, engineer ...	1200
Charles Pratt, Geelong, gentleman ...	1700
Total ...	24,000

Dated this 17th day of September 1872.

ARTHUR H. WALTERS, Manager.

Witness to signature—

H. E. JONES.

I, ARTHUR HARDING WALTERS, of Barker street, Castlemaine, registered manager of mining companies, do solemnly and sincerely declare that—

- 1st. I am the manager of the said intended company.

2nd. The above statement is, to the best of my belief and knowledge, true in every particular; and I make this solemn declaration conscientiously believing the same to be true, and by virtue of the provisions of an Act of Parliament of Victoria rendering persons making a false declaration punishable for wilful and corrupt perjury.

ARTHUR H. WALTERS.

Taken before me, at Castlemaine, in the colony of Victoria, this 18th day of September 1872.—J. W. BURNETT, J.P., a Justice of the Peace, acting in and for the Castlemaine General Sessions District. No. 4144

MAIN LEAD CONSOLS GOLD MINING COMPANY (NO LIABILITY).

I, THE undersigned, hereby make application to register the Main Lead Consols Gold Mining Company as a no-liability company under the provisions of the Mining Companies Act 1871.

1. The name of the company is to be "Main Lead Consols Gold Mining Company (no liability)."
2. The place of operations is at Springdallah.
3. The registered office of the company will be situated at Grand Trunk, Springdallah.
4. The value of the company's property, including claim and machinery, is Fifteen hundred pounds.
5. The number of shares in the company is three thousand, of Two pounds each.
6. The number of shares subscribed for is two thousand five hundred and fifty.
7. The name of the manager is John Henry Webb.
8. The names and addresses and occupations of the shareholders, and the number of shares held by each at this date, are as below:—

Ashe, Robert, merchant, Scarsdale	110
Buchanan, James, mining manager, Haddon	50
Burnside, William, merchant, Ballarat	50
Boyd, Thos. James, miner, Scarsdale	50
Cutler, H. J., clerk, Scarsdale	30
Dalglish, William, miner, Scarsdale	30
Dalglish, James, miner, Scarsdale	30
Dalglish, Andrew, miner, Scarsdale	20
George, Isaac, miner, Scarsdale	100
Graham, John, miner, Scarsdale	50
Gilmore, Eliza, lady, Melbourne	30
Johnston, John, farmer, Scarsdale	100
Kinnear, Charles, gentleman, Ballarat	100
Lamont, John, schoolmaster, Scarsdale	50
Lyon, James Scott, auctioneer, Scarsdale	100
Mooney, William, storekeeper, Cape Clear	50
McVitty, Alexander, mining manager, Scarsdale	400
McVitty, James, storekeeper, Haddon	50
Peart, Robert, farmer, Scarsdale	100
Pender, David, engineer, Scarsdale	100
Pender, Gland, mining manager, Golden Lake	50
Roberts, John Pounder, storekeeper, Scarsdale	400
Rogerson, William, mining manager, Scarsdale	250
Strang, Thomas, miner, Scarsdale	50
Sparrow, Joseph, storeman, Scarsdale	100
Telford, Peter, gentleman, Smythesdale	50
Webb, John Henry, mining manager	50
Webb, John Henry, mining manager (in trust for the company)	450
Total	3000

Dated this seventh day of September 1872.

J. H. WEBB, Manager.

I, JOHN HENRY WEBB, do solemnly and sincerely declare that—

1. I am the manager of the said intended company.
2. The above statement is, to the best of my belief and knowledge, true in every particular; and I make this solemn declaration conscientiously believing the same to be true, and by virtue of the provisions of an Act of Parliament of Victoria rendering persons making a false declaration punishable for wilful and corrupt perjury.

J. H. WEBB, Manager.

Taken before me, at Smythesdale, this seventh day of September 1872.—ALEXANDER McVITTY, J.P. No. 4142

ALL NATIONS QUARTZ AND ALLUVIAL GOLD MINING COMPANY (REGISTERED), LAURISTON.

AN Extraordinary Meeting of the above company will be held at Alexander's Hotel, Piper street, Kyneton, on Friday the 27th day of September 1872, at Three p.m.

Business: To increase the capital of the company by the issue of new shares. To revise and alter the rules of the company.

FREDERICK LAVENDER, Manager.

Kyneton, 7th September 1872. No. 4064

AUSTRALIAN UNITED TRIBUTE No. 1 COMPANY (LIMITED).

AN Extraordinary Meeting of the Shareholders in the above company will be held at the office of the company on Saturday the 28th of September next, at Eight p.m.

Business: To consider the advisability of winding up the company or otherwise.

No. 4065

LUDWIG SCHOLTZ, Manager.

UNITED STAR QUARTZ MINING COMPANY (NO LIABILITY), DONNELLY'S CREEK.

NOTICE is hereby given that an Extraordinary Meeting of the Shareholders in the above-named company will be held at Davis' Store, Donnelly's Creek, on Monday the 30th day of September 1872, at the hour of Seven o'clock in the evening.

Business: 1. To determine the number of the directors of the said company, and the persons who are to be the directors of the said company.

2. To cancel, abrogate, repeal, and annul all existing rules of the said company.

3. To adopt and make rules for the management and purposes of the said company, consistent with the Mining Companies Act 1871.

Dated this 5th day of September 1872.

No. 4016

ALEXANDER BELL, Manager

NEW GUINEA GOLD MINING COMPANY (NO LIABILITY).

AN Extraordinary Meeting of Shareholders in the above company will be held at the company's office, Brooke street, Inglewood, at Eight p.m. on Wednesday the 2nd day of October 1872.

Business: To adopt deed of association. To appoint directors, auditors, and manager.

Inglewood, 11th September 1872.

No. 4066

JOSEPH RODDA, Manager.

RICHARD HEALES GOLD MINING COMPANY (REGISTERED), SANDHURST.

NOTICE is hereby given that an Extraordinary Meeting of the Shareholders in the above-named company will be held at the Shamrock Hotel, Sandhurst, on Friday the 4th day of October 1872, at the hour of Two o'clock in the afternoon.

Business: To increase the capital of the company by increasing the amount payable in respect of each share, by the issue of new shares, or by both of these means, or in such manner as a majority at such meeting shall determine.

Dated at Sandhurst this 9th day of September 1872.

No. 4067

HUGH McCOLL, Manager.

SOUTH ARGUS QUARTZ MINING COMPANY (REGISTERED), DAYLESFORD.

NOTICE is hereby given that the following resolution was passed at an Extraordinary Meeting of Shareholders of the above company, called for that purpose, 10th September 1872:—

That the capital of the above company be increased to Fourteen thousand pounds, by the issue of seven thousand contributing shares of Twenty-five shillings each, of which Nine shillings shall be considered as paid up, and six hundred shares of Twenty-five shillings each fully paid up.

No. 4068

JOSEPH GRIFFIN, Manager.

MELVOR QUARTZ MINING COMPANY (REGISTERED), WILD DUCK CREEK, HEATHCOTE.

NOTICE is hereby given that an Extraordinary Meeting of the Shareholders of the Melvor Quartz Mining Company (registered) will be held at Menzies' Hotel, Bourke street west, Melbourne, on Monday, 7th October 1872, at Three o'clock p.m.:

1st. To consider the advisability of letting the mine on tribute, and to authorize and empower the directors accordingly.

2nd. To consider and order upon the action now being taken by the directors in suing Messrs. Parker Bros. (Called by written request of thirteen shareholders.)

10 Bourke street west, Melbourne, 18th September 1872.

No. 4095

GEORGE BROWN, Manager.

VENTURE GOLD MINING COMPANY (LIMITED).

AN Extraordinary Meeting of the above company will be held at the office, Perkins street, Jamieson, on Saturday the 5th of October next, at Eleven o'clock a.m.

Business:—To adopt rules, appoint directors and manager.

Jamieson, 10th September 1872.

No. 4118

H. C. GENESTE, Manager.

BUNYONG ESTATE No. 1 SOUTH QUARTZ AND ALLUVIAL GOLD MINING COMPANY (NO LIABILITY), SCOTCHMANS.

NOTICE is hereby given that an Extraordinary Meeting of the Shareholders in the above company will be held at the Camp Hotel, Sturt street, Ballarat, on Monday the 7th day of October 1872, at the hour of Eight o'clock p.m.

Business: 1. To consider the advisability of reorganizing the company, by forming a new company, with an increased capital, to purchase the property of the present company.

2. To adopt new rules and regulations.

Dated the 18th day of September 1872.

No. 4119

(By Order) ALFRED GODING, Manager.

UNITED MORNING STAR HILL GOLD MINING COMPANY (REGISTERED), WOOD'S POINT.

NOTICE is hereby given of an Extraordinary Meeting of the company, to be held at the office, Annand's Chambers, corner of Collins street and Queen street, Melbourne, on Monday the 30th day of September 1872, for the purpose of increasing the capital of the company, for authorizing the borrowing money on security of the plant and claim, and alteration of the articles of association.

13th September 1872.

No. 4123

WILLIAM COOK, Manager.

NEW BENDIGO QUARTZ MINING COMPANY (LIMITED), ST. ARNAUD.

NOTICE is hereby given that an Extraordinary Meeting of Shareholders in the above-named company will be held at the office of the company on Monday, 30th September 1872, at Half-past Seven p.m.

Business: 1. To consider and determine upon the future working of the mine.

2. To authorize and empower the directors, on behalf of the company, to borrow money and to secure the repayment thereof, with interest thereon, by a bill of sale over the machinery, plant, goods, chattels, and effects of the company, and by a mortgage of the land held by the company under leases from the Crown.

3. To confirm the minutes of the meeting.
Albion Chambers, Sandhurst, 13th September 1872.

No. 4120 J. G. WEDDELL, Manager.

ADVENTURE GOLD MINING COMPANY (REGISTERED), KANGAROO REEF, LAURISTON.

NOTICE—An Extraordinary Meeting of the Shareholders of the above-named company will be held at the Junction Hotel at Kyneton on Saturday the 5th day of October next, at Three o'clock in the afternoon, to consider the propriety of, and, if deemed expedient, decide upon an increase of the capital of the company; to examine, and, if thought advisable, alter the rules of the company; to consider the propriety of winding up the company.

Dated this 18th day of September 1872.
No. 4121 J. H. K. BUSCOMBE, Manager.

NEW DIMOCK'S REEF QUARTZ MINING COMPANY (NO LIABILITY), LITTLE BENDIGO.

NOTICE is hereby given that an Extraordinary Meeting of the above company will be held at the Cumberland and Durham Hotel, Bridge street, Ballarat, on Monday the 7th day of October 1872, at Eight o'clock p.m.

Business: To authorize and empower the directors to borrow such sum or sums of money as the majority at such meeting shall decide; and to secure the repayment thereof or of any sum previously borrowed, or liability incurred, and interest thereon, by executing a mortgage or bill of sale over the property of the company, and by giving a promissory note as collateral security, and to affix the seal of the company to such documents, and to do all acts necessary to secure the repayment of the money so borrowed or liability incurred.
5 Lynn's Chambers, Ballarat, 18th September 1872.

No. 4122 CHARLES WILSON, Manager.

ST. GEORGE AND UNITED POVERTY TRIBUTE QUARTZ MINING COMPANY No. 1 (LIMITED), TARNAGULLA.

Office, 59 Queen street, Melbourne.
AN Extraordinary Meeting of Shareholders in the above company will be held at the Temple of Pomona, Bourke street east, on Monday, 30th September instant, at Seven o'clock precisely.

Business: To elect directors and amend the rules of the company referring to the directory.
No. 4124 JAMES W. WOOD, Manager.

NORTH ABE LINCOLN QUARTZ MINING COMPANY, LAURISTON (NO LIABILITY).

AN Extraordinary Meeting of the Shareholders of the above company will be held at the office of the company, Lytton street, Castlemaine, on Tuesday, 8th October 1872, at Four p.m.

Business: To elect directors and to frame new rules and to receive financial statement of the position of the company.
No. 4125 SEPTIMUS DURANT, Manager.

SANDHURST AND EAGLEHAWK PYRITES GOLD EXTRACTION COMPANY (LIMITED).

A SPECIAL Meeting of the above company will be held at Mr. Sholtz's office, View Place, Sandhurst, on Monday, 23rd instant, at Five p.m.

Business: To authorize the directors to sell the reserved shares and confirm the minutes of last general meeting.
No. 4126 NEIL WALKER, Manager.

SLOANE'S SCOTCHMAN'S REEF QUARTZ MINING COMPANY (REGISTERED).

NOTICE—An Extraordinary Meeting of the Shareholders will be held at the company's office, Main street, Stawell, on Friday, 4th October 1872, at Eight o'clock p.m.

Business: To wind up the company for the purpose of re-organizing in conjunction with No. 1 Sloane's Reef (known as the Great Northern Company) under the Mining Companies Act 1871.
Stawell, 18th September 1872.
No. 4139 ROBT. W. C. GRIEVE, Manager.

BIRD'S TRIBUTE COMPANY (REGISTERED).

NOTICE is hereby given that, at the Extraordinary Meeting of Shareholders of the above company held at the office of the company, Hargraves street, Sandhurst, on the 11th day of June 1872, it was resolved that rule (20) twenty of the company's deed of association be and is hereby rescinded, and that from the above date the following new rule be and is hereby substituted in lieu thereof:—

"NON-PAYMENT.
"26. Whenever any shareholder shall neglect or refuse to pay any call made as aforesaid, it shall be lawful for the

directors, after one calendar month's notice to any such shareholder, by sending such notice to the said shareholder by post to his place of residence, as entered in the books of the company, to cause such shareholder to be sued for the amount of any call or calls due by him, in any court of competent jurisdiction; or to sell the shares and interest of such shareholder in the said company; and the balance of the net proceeds of such sale, if any (after the adjustment of the account of such shareholder, and deduction of what may be due by him, and all expenses of such sale), to be paid to such shareholder; and any shareholder so failing shall, immediately upon any such sale as aforesaid, cease to be a member of the company; and all transfers of such shares by the directors to such purchaser or purchasers thereof shall be valid, notwithstanding the non-concurrence therein of the former owner or present claimant to such shares, upon his delivery to the manager of the original scrip representing such shares."

No. 4127 JOHN SHORE, Manager.
THOS. R. SLARKE, Chairman.

SANDHURST AND BULLOCK QUARTZ MINING TRIBUTE COMPANY (LIMITED), ST. ARNAUD.

A CALL (the second) of One penny per share has this day been made, payable at the company's office, Reilly street, Carlton, on or before 3rd October 1872.

17th September 1872.
No. 4081 A. W. OAKLEY, Manager.

LEICHARDT UNITED COMPANY (LIMITED).

NOTICE—A Call of Threepence per share has been made, payable at company's office, Albion Chambers, on or before 9th October 1872.

Sandhurst, 17th September 1872.
No. 4089 W. BARKER, Manager.

WARRANTY SAILORS' REEF GOLD MINING COMPANY (LIMITED), ANDERSON'S CREEK, WARRANT-DYKE.

NOTICE—A Call (the first) of One penny per share on the uncalled capital stock of the company has been made, due and payable at the company's offices, 32 Collins street east, Melbourne, on Wednesday the 9th October 1872.

9th September 1872.
(By Order of Directors)
No. 4096 WM. GLEDHILL, Manager.

ROYAL SOUTH EXTENDED HUSTLER'S QUARTZ MINING COMPANY (LIMITED), HUSTLER'S REEF, BENDIGO.

NOTICE—A Call (the third) of Halfpenny per share on the uncalled capital stock of the company has been made, due and payable at the company's offices, 32 Collins street east, Melbourne, on or before Wednesday the 9th October 1872.

17th September 1872.
(By Order of Directors)
No. 4097 W. GLEDHILL, Manager.

HALL AND CO'S TRIBUTE COMPANY (LIMITED), PRINCE OF WALES REEF, PEGLEG.

NOTICE—A Call (the second) of One penny per share on the capital of the above company has this day been made, payable on Wednesday, 9th October 1872, to the manager at the office of the company, Temple Court Chambers, Pall Mall.

Sandhurst, 9th September 1872.
No. 4115 J. S. EASTWOOD, Manager.

HART'S MOON REEF TRIBUTE GOLD MINING COMPANY (LIMITED).

NOTICE—A Call (the second) of One penny per share on the capital stock of the above company has been made, due and payable at the company's office on or before Wednesday the 9th day of October 1872.

1 Meagher's Chambers, Mitchell street, Sandhurst.
No. 4116 (By Order) FRANK A. FLINT, Manager.

NEW BENDIGO QUARTZ MINING COMPANY (LIMITED), SAINT ARNAUD.

NOTICE—A Call (the second) of Threepence per contributing share has been made on the capital of the company, payable at my office on or before the 9th of October 1872.

Albion Chambers, Sandhurst, 18th September 1872.
No. 4117 JAMES G. WEDDELL, Manager.

GOLDEN GATE GOLD MINING COMPANY (NO LIABILITY), SMYTHESDALE.

NOTICE—A Call of Ten shillings per share is made on the capital of the company, due and payable on the 9th of October 1872 at the Union Bank of Australia, Smythesdale, or to the manager at the office on the claim.

No. 4143 WM. DOUGLAS, Manager.

WONDERFUL REEF AND ARGUS UNITED No. 1 TRIBUTE QUARTZ MINING COMPANIES.

NOTICE—GEO. PATTERSON has received instructions to sell by public auction, on Saturday 21st September, at Two o'clock, forfeited shares in the Wonderful Reef and Argus United No. 1 Tribute Quartz Mining Companies.

No. 4128

WONNONGATTA GOLD MINING COMPANY (NO LIABILITY).

THE undermentioned shares in the above-named company, forfeited for non-payment of calls, will be sold by public auction at Messrs. Gemmell, Tuckett, and Co.'s rooms, 49 Collins street west, Melbourne, on Saturday, 28th September 1872, at Twelve o'clock, unless calls and expenses due thereon be previously paid.—Nos. 11 to 20, 101 to 150, 2041 to 2100, 361 to 480, 1981 to 2040, 1561 to 1680, 1321 to 1410, 301 to 360, 481 to 540.
No. 4098

GEO. N. OAKLEY, Manager.

NEWINGTON AND PLEASANT CREEK QUARTZ MINING COMPANY (REGISTERED).

MESSRS. DODD AND GRIEVE, by their Mr. Dodd, will sell by public auction, at their rooms, Main street, Stawell, at Four p.m. on Saturday, 28th September 1872, the following shares, forfeited for non-payment of call due on 14th August, viz.:—(eighth) Three shillings per share on all shares numbered from 3001 to 7000, and (sixteenth) One shilling and sixpence per share on all shares numbered from 7001 to 14000:—

4 shares, Nos. 13947 to 13950	20 shares, Nos. 12293 to 12312
1 " " 6986	1 " " 3787
2 " " 6877 to 6878	4 " " 4530 to 4533
3 " " 4943 to 4945	5 " " 6765 to 6769
10 " " 5789 to 5798	10 " " 3237 to 3246

No. 4129 E. J. BENNETT, Junior, Manager.

PRINCESS ALEXANDRA TRIBUTE COMPANY, ST. MUNGO LINE, EAGLEHAWK (LIMITED).

THE following shares have been forfeited for non-payment of first call of Threepence per share, and will be sold by auction, by Mann and Son, at the Victoria Hotel, Sandhurst, on Saturday, 28th September 1872, at Four o'clock p.m., unless the call and expenses are previously paid:—

J. E. Gard, 1000, Nos. 5401 to 6000, 6501 to 6900; S. Albert, 700, Nos. 8351 to 8850, 9301, 9500; Peter Bestrap, 1500, Nos. 12501 to 14100; W. Rae, 1250, Nos. 14101 to 14850, 15051 to 15550; M. Poulson, 250, Nos. 17651, 17900; Jesse Hodgson, 250, Nos. 18651, 18900; F. T. James, 350, Nos. 20451, 20650, 18401, 18550; F. Pringle, 100, Nos. 21851, 21950; S. A. Wheaton, 200, Nos. 22801, 23000; L. Robertson, 100, Nos. 22601 to 22700; R. Jones, 100, Nos. 23701, 23800; R. Hooper, 200, Nos. 23801, 24000; A. Bellingham, 150, Nos. 18001, 18100, 18201, 18250; C. Nyulasy, 400, Nos. 21651, 21850, 21951, 22150; S. P. Hogg, 300, Nos. 9801, 9900, 9101 to 9300; W. Jones, 400, Nos. 6001, 6300, 6401, 6500; E. Murgatroyd, 500, Nos. 19201, 19400, 19651, 19850 and 20051, 20150.

12 Beehive Chambers, Sandhurst.
No. 4130 MATTHEW BARKER, Manager.

COMET QUARTZ MINING COMPANY (REGISTERED), ABERFELDY.

NOTICE is hereby given that the shares undermentioned, forfeited for non-payment of the fifth call, due on the 14th August 1872, will be sold by public auction, at Walhalla, on Saturday, 28th instant, at Twelve o'clock noon, unless all calls and expenses be previously paid:—

In whose name registered.	No. of Shares.	Distinctive Nos.	Amount due, exclusive of 6th call and expenses.
Connaughton, Jno.	100	4201-4280, 4481-4500	£1 5 0
Connally, Thomas	65	4501-4540, 4701-4725	0 16 3
Johnston, John	240	{ 1351-1400, 2781-2880, 3451-3470, 3491-3500, 4281-4340 }	3 0 0
Glassford, H. G.	10	{ 4601-4610	0 2 6
Read, Thomas	41	{ 3201-3210, 3171-3176, 2576-2600 }	0 10 3
Murphy, Jno.	20	{ 3601-3620	0 5 0
Philpot, James	20	{ 2521-2540	0 5 0
Roden, John	14	{ 2557-2560, 3211-3215, 3151-3155 }	0 3 6
Nottle, Susan	15	{ 21-30, 41-45	0 3 9
Sly, Jonas	50	{ 1001-1050	0 12 6
Taylor, R. S.	100	{ 1251-1300, 2001-2050	1 5 0
Bear, George	25	{ 951-975	0 18 9
Hill, Thomas	20	{ 4341-4360	0 5 0
Yarra, J. A.	85	{ 2101-2175, 3161-3170	1 1 3

Expenses 2d. per share. Sixth call due 11th September, 4d. per share.

Aberfeldy, 12th September 1872.
No. 4131 T. DOWLING, Manager.

YOUNG EXTENDED GOLD MINING COMPANY (LIMITED).

NOTICE.—The following shares in the above company will be sold by public auction, by Messrs. Mann and Son, on Saturday, the 2th instant, for non-payment of first call, unless the call and expenses be previously paid:—

Names.	No. of Shares.	Distinctive Nos.
Daniel Preston	500	13501 to 14000
A. Trewartha	500	15001 to 15500
G. Allpress	500	15501 to 16000
P. Neason	1000	2001 to 2500, 3001 to 3500
W. Miller	1000	20751 to 21750
J. Wilson	500	16501 to 17000
James Lowes	500	18501 to 19000
M. Cahill	250	22751 to 23000
D. McNab	500	23501 to 24000

Albion Chambers, Sandhurst, 19th September 1872.
No. 4148 H. B. NICHOLAS, Manager.

GREAT HUSTLER'S MINING COMPANY (LIMITED).

NOTICE is hereby given that the registered office of this company is at Albion Chambers, Sandhurst. Notice is also given that the name of the manager is Thomas Corbett Southam.

Given under the common seal of the company this 4th day of September 1872.
(Signed) JONATHAN LATHAM,
ROBERT CARR, Directors.

No. 4091

GREAT SPECIMEN QUARTZ MINING COMPANY (LIMITED), DAYLESFORD.

NOTICE.—The office of the company is at 68 and 70, Queen street, Melbourne.

The name of the manager is William Downing.
Given under our hands and the seal of the company this 12th day of September 1872.

W. A. BRAHE,
W. DOWNING,
Directors.

No. 4133

NEW CHUM AND BELLE VUE TRIBUTE COMPANY (LIMITED).

THIS is to certify that the registered office of the New Chum and Belle Vue Tribute Company (limited) has been removed from the Royal Chambers to No. 12 Beehive Chambers, Sandhurst.

Dated at Sandhurst 13th September 1872.
JAMES JNO. SELFE,
CLARKE MAGEE,
Directors.

The Registrar-General, Melbourne. No. 4134

NEW CHUM AND BELLE VUE TRIBUTE COMPANY (LIMITED).

THIS is to certify that Matthew Barker, of Sandhurst, has been appointed legal manager to the New Chum and Belle Vue Tribute Company (limited).
Dated at Sandhurst 13th September 1872.

JAMES JNO. SELFE,
CLARKE MAGEE,
Directors.

The Registrar-General, Melbourne. No. 4135

ROYAL MYRTLE CREEK QUARTZ GOLD MINING COMPANY (LIMITED), MYRTLE CREEK.

NOTICE.—The office of the company has been removed from Sandhurst, and is now situated at 68 and 70 Queen street, Melbourne.

The name of the present manager is William Downing, *vice* John Hasker, of Sandhurst, resigned.

Given under our hands and the seal of the company this 14th day of September 1872.
(Signed) ALFRED LEE,
J. H. RODDICK,
Directors.

No. 4136

MARK ANTONY GOLD MINING COMPANY (NO LIABILITY).

WE, the undersigned directors of the Mark Antony Gold Mining Company (no liability), Sampson Gully, Creswick, hereby certify that the registered office of the company is at Fraser street, Clunes, and that James Wiles is the manager.

Dated at Clunes this 22nd day of August 1872.
HENRY WALLACE,
GRIFFIN WILLES,
Directors.
(By its Manager) JAS. WILES.

No. 4137

Insolvency Notices.
In the Court of Insolvency, Melbourne.

NOTICE is hereby given that the estate of George Lansley, of Kilmore, coachbuilder, has been sequestrated, and that a general meeting of creditors for proof of debts, election of trustees, and other purposes set forth in the 53rd section of the Insolvency Statute will be held at the offices of the Court of Insolvency, Collins street, on Monday the 23rd day of September 1872, at the hour of Eleven o'clock in the forenoon.
Dated at Melbourne this 18th day of September A.D. 1872.

ROBT. H. MACDONNELL,
Chief Clerk.

The Insolvency Statute 1871.—In the Court of Insolvency, Melbourne.

In the matter of MALCOLM KELLY McCALLUM, trading as McCallum Brothers, of Collins street, Melbourne, in the city of Melbourne, ironmonger.

NOTICE is hereby given that John Blyth, of Collins street, in the city of Melbourne, merchant, was, on the nineteenth day of September, One thousand eight hundred and seventy-two, confirmed in the office of trustee of this estate.
Dated this nineteenth day of September 1872.

CLEVERDON AND EGGLESTON,
66 Chancery lane, Melbourne,
Attorneys for the Trustee.

No. 4138

The Insolvency Statute 1871.—In the Court of Insolvency.

In the matter of ROBERT SEARLES, of Moorabool street, Geelong, in the colony of Victoria, produce dealer.

THE above-named Robert Searles intends to apply to the Court of Insolvency at Geelong, on the second day of October 1872, at Eleven o'clock, for a certificate of discharge, pursuant to the provisions of the Insolvency Statute 1871, 81 Moorabool street, Geelong, 12th September 1872.

H. E. COMBE,
Solicitor for the above-named Insolvent.

The Insolvency Statute 1871.—In the Court of Insolvency.

In the matter of CHARLES FRANKEL, of Wodonga, in the colony of Victoria, storekeeper.

NOTICE is hereby given that, by resolution of the creditors assembled at the general meeting of the creditors in this estate, held at the Insolvent Court, Collins street west, in the city of Melbourne, the sixteenth day of September instant, I, the undersigned William Crellin, of No. 46 Elizabeth street, in the said city of Melbourne, accountant, was appointed to fill the office of trustee of the property and estate of the said insolvent, and such appointment has been duly confirmed. All persons having in their possession any of the effects of the insolvent must deliver them to me, and all debts due to the insolvent must be paid to me. Creditors who have not proved their debts must forward their proofs to me.

Dated this 16th day of September 1872.

WILLIAM CRELLIN, Trustee.

Henry John Farmer, 4 Collins street east, Melbourne, solicitor to the estate. No. 4093

Empoundings.**ANAKIES.—Impounded at Anakies.**

1 chesnut horse, blaze, broken knee, JW over S near shoulder
1 brown mare, J off shoulder

If not claimed and expenses paid, to be sold on 16th October 1872.

4/ WILLIAM HAMILTON,
Poundkeeper.

ARARAT.—Impounded at the Ararat Shire Pound, on September 1872, from Cathcart.

352. Bay horse, blotch like C over 4 near shoulder, star, white spots on back like saddle mark
353. Dark-bay or brown mare, like JRT (the JR conjoined) near shoulder, blind near eye, black points

On 14th September, by Herdsman of Rhymney Common.—Trespass 9d.

354. Bay mare, star and faint streak on forehead, near hind foot and pastern white, like faint indescribable brand near shoulder

If not claimed and expenses paid, to be sold on 16th October 1872.

7/6 THOMAS GIBSON,
Poundkeeper.

AVOCA.—Impounded at Avoca Shire Pound, 16th September 1872, by the Herdsman of Avoca United Common.

60. Bay horse, star, streak and snip, near hind foot white, ES near shoulder

If not claimed and expenses paid, to be sold on 16th October 1872.

4/ JOHN BATCHELOR,
Poundkeeper.

BALLARAT.—Impounded at Ballarat Shire Pound.

1 bay horse, blaze, off hind foot white, S.U. near shoulder
1 white cob horse, shod, H over illegible near shoulder
1 dark-red or brown cow, white belly, C.F. off ribs
1 yellow or roan cow, white belly, C.F. off ribs
1 strawberry heifer, red neck, no visible brands

If not claimed and expenses paid, to be sold on 16th October 1872.

5/ DAVID McILWAIN,
Poundkeeper.

BEECHWORTH.—Impounded at Beechworth.

1 light-brown horse, indescribable mark before K near shoulder

If not claimed and expenses paid, to be sold on 16th October 1872.

3/6 T. U. SCRUTTON,
Poundkeeper.

BENALLA.—Impounded at Benalla, 16th September 1872.

224. Grey cob gelding, W over 9 near shoulder, HH conjoined off shoulder

226. Bay gelding, black points, near hip knocked in, cP near shoulder

227. Brown gelding, black points, running star, like VB blotched near shoulder

228. Grey mare, long tail, like small FP near shoulder

229. Brown gelding, FFF near shoulder

230. Bay draught gelding, running star and snip, ² off shoulder

If not claimed and expenses paid, to be sold on 16th October 1872.

8/ GEORGE LEARY,
Poundkeeper.

BET-BET.—Impounded at Bet-bet Shire Pound.—Trespass 10s. each.

455. Chesnut mare, white face, X and like illegible brand over near shoulder, wall eye

456. Bay mare, star, O over W over like writing W near shoulder, near hip down

457. Bay filly, white face, white off hind leg and off fore coronet, no visible brand

458. Grey mare, like A near thigh

If not claimed and expenses paid, to be sold on 16th October 1872.

6/6 THOMAS LAWSON,
Poundkeeper.

BULLA.—Impounded at Bulla Shire Pound, 13th September 1872.—Trespass 6d.

396. Black filly, long tail, snip on nose, little white on near fore fetlock, JB near shoulder

397. Bay horse, switch tail, black points, like GS near shoulder

If not claimed and expenses paid, to be sold on 16th October 1872.

4/6 WM. BETHELL,
Poundkeeper.

CHILTERN.—Impounded at Chiltern, 13th September 1872.

438. Chesnut mare, star and stripe, RS over PM near shoulder, ¹ off thigh and off ribs, illegible off shoulder

439. Chesnut mare, star, near fore and near hind fetlock white, JD near shoulder, like T and illegible off shoulder

440. Brown mare, star and snip, HW near shoulder
(On 14th September)

449. Chesnut mare, star, off hip down, ⁺ off shoulder, OL off thigh, EC near neck

450. Bay mare, star, ² near shoulder
JG

451. Brown pony mare, blaze, three white heels, JB near shoulder

452. Bay filly, star and snip, TR near shoulder

456. Chesnut yearling filly, star and snip, hind heels white, no visible brands

457. Dark-bay horse, ¹ near shoulder

459. Old chesnut mare, blaze, shod, writing T near shoulder only visible brand

On 17th September.

463. Red and white or strawberry steer, ears marked, horseshoe off rump, O or C off ribs

If not claimed and expenses paid, to be sold on 16th October 1872.

14/ JOHN STRICKLAND,
Poundkeeper.

CLUNES.—Impounded at Clunes, 18th September 1872.

1 bay mare, star and stripe, branded PB near shoulder

If not claimed and expenses paid, to be sold on 16th October 1872.

3/ HENRY THOMAS,
Poundkeeper.

COBURG.—Impounded at Coburg, 11th September 1872, by Mrs. S. Halfpenny.—Trespass 1s. 6d.

287. Chesnut mare, blind near eye, switch, like R near shoulder

On 14th September, by Mr. Forster.—Trespass 6d.

288. Dark-chesnut horse, white feet, small star, like ¹ R conjoined near ribs, ² off shoulder

289. Black mare, small star, lame near hind leg, switch, H very faint near shoulder

If not claimed and expenses paid, to be sold on 16th October 1872.

7/6 F. W. BUZAGLO,
Poundkeeper.

CRESWICK.—Impounded at Creswick Shire Pound.—Trespass 1s.

392. Brindle and white poley bullock, like AA conjoined off ribs.—Trespass 5s.

393. Bay mare, white down face, hind fetlocks and off fore foot white, saddle marked, K near shoulder

If not claimed and expenses paid, to be sold on 16th October 1872.

5/6 JAMES BUNYAN,
Poundkeeper.

DAYLESFORD.—Impounded at Daylesford.

471. Roan horse, star, lame, shod on off fore foot, saddle marked, W on near shoulder

472. Bay mare, star, bell and chain on neck, shod on hind feet, switch tail, no visible brand

If not claimed and expenses paid, to be sold on 16th October 1872.

4/6 N. S. HAILLES,
Poundkeeper.

DENNINGTON.—Impounded at Dennington Shire Pound, by John Moloney.

1 brindle bullock, white face and cheeks, cocked horns, off ear split, lump on throat off side, brand blotch before like S off rump

If not claimed and expenses paid, to be sold on 16th October 1872.

4/6 HUGH CLIFFORD,
Poundkeeper.

DIGBY.—Impounded at Digby, 11th September 1872.—Trespass 1s.

45. Big brown horse, small star, lame in hind legs, B near shoulder (the B angular)

If not claimed and expenses paid, to be sold on 16th October 1872.

4/ ALFD. T. FARLEY,
Poundkeeper.

EDENHOPE.—Impounded at Edenhope, 12th September 1872.—Trespass nil.

70. Iron-grey filly, long tail, no visible brand

If not claimed and expenses paid, to be sold on 16th October 1872.

3/6 ROBERT McPHERSON,
Poundkeeper.

ELPHINSTONE.—Impounded at Elphinstone.

1 bay mare, medium draught, saddle marked, hind feet white, star and snip, P off shoulder, like DM near hip
1 black or brown colt, H near shoulder, H near rump

If not claimed and expenses paid, to be sold on 16th October 1872.

4/6 HARRIET COATES,
Poundkeeper.

ELTHAM.—Impounded at Eltham Shire Pound, 6th September 1872.

88. Roan or grey gelding, black points, shod, collar marked, BG near shoulder

If not claimed and expenses paid, to be sold on 16th October 1872.

4/ WILLIAM WALSH,
Poundkeeper.

HEXHAM.—Impounded at Hexham, by W. Armstrong, Esq.—Trespass 2s. 6d.

177. Chesnut mare, hind feet white, star and grey hairs, like DH conjoined near shoulder

178. Brown filly pony, star and snip, off hind foot white, + near hip

179. Dark-bay mare; near fore and hind feet white, white in face, indescribable brands blotched near shoulder like JS

On 10th September, by Managers Caramut Common.—Trespass 2s.

180. Black mare, DC near shoulder, lame

181. Bay horse, brands (if any) indistinct, blaze, one fore and hind feet white

182. Bay horse, MA on shoulder, collar and saddle marked, white in face

If not claimed and expenses paid, to be sold on 16th October 1872.

10/6 J. TOMLINSON,
Poundkeeper.

HUNTLY.—Impounded at Huntly.

618. Bay filly, near hock capped, bar under circle near shoulder
619. Roan filly, star and snip, little white off hind fetlock, no visible brand

621. Bay mare, star, T and blotch like Z or L near shoulder

622. Chesnut mare, star, PEP near shoulder, RH off shoulder

623. Roan entire horse, D near shoulder—damages £1

624. Chesnut entire horse, blaze, off hip down, no visible brand—damages £1

625. Bay filly, star, depression in forehead, no visible brand

626. Brown filly, off hip down, no visible brand

627. Old chesnut mare, blaze, indescribable brand near shoulder

628. Bay horse, medium draught, blaze, four white legs, no visible brand

629. Chesnut horse, star, near hind fetlock white, blotch near neck like TL conjoined

630. Roan mare, partially clipped, J in circle near shoulder

If not claimed and expenses paid, to be sold on 9th October 1872.

10/6 CHAS. JAS. BUSST,
Poundkeeper.

KALKALLO.—Impounded at Kalkallo, 16th September 1872.

147. Bay saddle or light-harness horse, writing TM near shoulder

If not claimed and expenses paid, to be sold on 16th October 1872.

3/6 W. B. GADD,
Poundkeeper.

KILMORE.—Impounded at Kilmore, 17th September 1872.

1 strawberry cow, tip off of off ear, M off ribs

1 yellow cow, springing, tip off of off ear, JHM conjoined off rump, M off ribs

No. 64.—SEPTEMBER 20, 1872.—4.

1 dark-blue poley cow, G reversed near ribs

1 red and white heifer, L) off rump

If not claimed and expenses paid, to be sold on 16th October 1872.

5/ C. G. ANDERSON,
Poundkeeper.

KOROIT.—Impounded at Koroit Borough Pound, 16th September 1872.—Trespass 9d. each.

1 bay horse, branded OI near shoulder, like DF or DP off thigh

1 dark-bay horse, black points, white spots under saddle, X near shoulder

1 bay horse, black points, O near shoulder, small star on forehead

1 red cow, white spots on head and neck, like H off rump

1 red bull calf, belonging to above, ear marked, no visible brand

If not claimed and expenses paid, to be sold on 16th October 1872.

8/ JAMES SHEEHAN,
Poundkeeper.

LANCEFIELD.—Impounded at Lancefield on the 16th September 1872.—Trespass 2s. 6d. each.

850. Chesnut horse, star, off hip down, O near and off shoulder

831. Brown or black horse, draught, star and snip, JMP conjoined near shoulder

If not claimed and expenses paid, to be sold on 16th October 1872.

4/6 A. MADIGAN,
Poundkeeper.

LONGWOOD.—Impounded at Longwood, 12th September 1872.

1 bay horse, star and snip, three white feet, Δ near shoulder

On the 17th September.

1 bay mare, stripe JC off shoulr F near shoulder

If not claimed and expenses paid, to be sold 9th October 1872.

6/ H. P. MACDONALD,
for D. MACDONALD,
Poundkeeper.

MALDON.—Impounded at Maldon, 11th September 1872.—Trespass 1s.

1 white and red spotted bullock, red neck, like CC off rump

On 17th September.

1 red heifer, tip of tail white, no visible brands

1 red heifer, little white on back and belly, no visible brands

1 white heifer, strawberry neck, red ears and muzzle, no visible brands

1 strawberry heifer, red ears and muzzle, no visible brands

1 white heifer, red ears and muzzle, no visible brands

If not claimed and expenses paid, to be sold on 16th October 1872.

7/ J. V. WALSH,
Poundkeeper.

MANSFIELD.—Impounded at Mansfield on 13th September 1872, by Mr. Wm. Owens.

1 red and white spotted heifer calf, no visible brand

1 strawberry or spotted heifer calf, no visible brand

If not claimed and expenses paid, to be sold on 16th October 1872.

4/ H. P. DUNSTER,
Poundkeeper.

MARONG.—Impounded at Marong Shire Pound

481. Red and white cow, no visible brands, calf at foot

482. Yellow and white heifer calf, no visible brands

483. Bay horse, few grey hairs in forehead, off hind fetlock white, saddle and collar marked, like G over 151 near thigh

If not claimed and expenses paid, to be sold on 16th October 1872.

5/ JAMES GRAY,
Poundkeeper.

MERINO.—Impounded at Merino.—Trespass 9d.

705. Iron-grey draught horse, apparently blind, like T above

T conjoined near shoulder

If not claimed and expenses paid, to be sold on 16th October 1872.

3/6 THOS. D. CLARKE,
Poundkeeper.

MIA-MIA POUND.—Impounded at Redesdale.

1 brown mare, star, saddle marked, near hind foot white, like H or K off shoulder

1 red and white steer, PM near rump

Notice.—Bay horse, advertised in the Government Gazette of 30th August last, now s.o.w. M near rump

If not claimed and expenses paid, to be sold on 16th October 1872.

7/ THOS. W. LAVENDER,
Poundkeeper.

MOORABBIN.—Impounded at Moorabbin Shire Pound, 12th September 1872.—Damages 4s. 6d.
188. Bay mare, star, &c., shoes on hind feet, ST. off shoulder
If not claimed and expenses paid, to be sold on 16th October 1872.

3/6 H. Y. FRASER,
Poundkeeper.

MORANG.—Impounded at Morang.

714. Brown horse, shod, near hind foot injured, indistinct brands near and off shoulder

715. Bay mare, shod, blind off eye, HL blotch under off shoulder

If not claimed and expenses paid, to be sold on 16th October 1872.

4/6 JOSEPH HUTCHINSON,
Poundkeeper.

MORTLAKE.—Impounded at Mortlake, 12th September 1872.

292. Red cow, no visible brand

294. Light-strawberry steer, OX near ribs

295. Light-strawberry poley cow, like C or G off ribs

296. White yearling steer, OX near ribs

297. Red and white yearling bull calf

On 13th September.

298. Strawberry cow, B off rump

299. Red and white faced heifer calf

On 17th September.

One hundred and ten sheep, weaners, male and female, with the following ear marks, notches, slits, swallow forks, quarters, and crops, a small portion aged, branded 4 in red, HD conjoined in red and blue, others with like L or part of a C

If not claimed and expenses paid, to be sold on 16th October 1872.

11/6 R. NELSON,
Poundkeeper.

NEWBRIDGE.—Impounded at Newbridge, 12th September 1872.

1 brown horse, star and stripe, cob tail, off hind foot white, O above OO near shoulder, 2 near thigh

If not claimed and expenses paid, to be sold on 16th October 1872.

4/ JAMES CALVERT,
Poundkeeper.

NEWHAMSHIRE.—Impounded at the United Shire of Newham Pound, Woodend, 17th September 1872, by Inspector of Roads.—Trespass 6d. each.

88. Chesnut mare, star, silver mane, no visible brands

89. Grey horse, small n near shoulder

90. Bay yearling filly, star, PM near shoulder

91. Brown mare, saddle galled, lame fore feet, illegible and F above J near shoulder

92. Chesnut horse, star, hair cut from inside of tail, like JM or VM near shoulder

If not claimed and expenses paid, to be sold on 16th October 1872.

7/ E. C. RENNIE,
Poundkeeper.

NEWSTEAD.—Impounded at Newstead, 12th September 1872.—Trespass 6d. each.

296. Brown and white stag, TP near rump and loins, illegible off rump

297-298. Red and white yearling steers, JM near rump

299. Red and white yearling heifer, bald face, JM near rump

300. Red yearling heifer, TM off rump

301. Red yearling steer, same brand

If not claimed and expenses paid, to be sold on 16th October 1872.

6/ JOHN TREACY,
Poundkeeper.

RAYWOOD.—Impounded at Raywood.—Trespass 1s.

1 chesnut mare, star and snip, EC over EC near shoulder, BD off shoulder

If not claimed and expenses paid, to be sold on 16th October 1872.

8/6 W. P. WHITTLE,
Poundkeeper.

ROKEWOOD.—Impounded at Rokewood.

290. Brown horse, 3 near shoulder, like IV under saddle near side, SE off shoulder

If not claimed and expenses paid, to be sold on 16th October 1872.

3/6 JOHN A. MACTAGGART,
Poundkeeper.

RUTHERGLEN.—Impounded at Rutherglen Borough Pound, 14th September 1872.

90. Chesnut mare, white face, docked tail, off fore foot bumble, both hind feet white, K in circle over W, (J reversed) near shoulder, collar marked.

If not claimed and expenses paid, to be sold on 16th October 1872.

4/6 MATHEW HAYES,
Poundkeeper.

SKIPTON.—Impounded at Skipton.

469. Bay horse, little white on hind heels, saddle marked, square tail, faint brand near shoulder like D

Notice.—No. 450, advert'ed in Gazette 30th August, should be black, medium draught horse, running star, switch, heavy shoes on, two blotched letters near shoulder.

If not claimed and expenses paid, to be sold on 16th October 1872.

6/ JOHN DALY,
Poundkeeper.

SMYTHESDALE.—Impounded at Smythesdale.

154. Blue-strawberry heifer, indescribable brand off ribs, brown ears and muzzle

155. Red and white bull, indescribable brand near ribs, near ear slit

156. Chesnut mare, like 21 near shoulder, few white hairs on neck, star

If not claimed and expenses paid, to be sold on 9th October 1872.

5/6 DAN. T. PERROTT,
Poundkeeper.

SMYTHESDALE.—Impounded at Smythesdale.

157. Red and white steer, quarter out off ear, no visible brands

158. Yellow and white steer, like 8 near rump, notch near ear, 8 off shoulder

159. Bay horse, like Z off shoulder, star and blaze, near hind foot white

If not claimed and expenses paid, to be sold on 16th October 1872.

5/ DAN. T. PERROTT,
Poundkeeper.

SOUTH GEELONG.—Impounded at South Geelong.

1 dark-chesnut horse, short tail, saddle marked, like JW near shoulder

1 draught bay horse, collar and saddle marked, blotch brand near shoulder something like JW

If not claimed and expenses paid, to be sold on 16th October 1872.

4/6 H. Y. JOBSON,
Poundkeeper.

ST. ARNAUD.—Impounded at St. Arnaud, 12th September 1872.—Trespass 9d.

26. Bay filly, star and snip, black points, long tail, R near shoulder. Notice given supposed owner, but not released. On 14th September.

22. Roan horse, long tail, W near shoulder

If not claimed and expenses paid, to be sold on 16th October 1872.

5/ S. S. ROTHWELL,
Poundkeeper.

WANGARATTA.—Impounded at Wangaratta, 12th September 1872.

1 dark-grey pony mare, saddle marked, illegible brand near shoulder

1 chesnut mare, blaze, hind legs white, CL off shoulder, L off thigh

1 light-bay mare, blaze, hind legs white, near shoulder JW, thigh 5, off shoulder

1 bay mare, star, snip, JH near shoulder

If not claimed and expenses paid, to be sold on 16th October 1872.

7/ H. Y. MILLER,
Poundkeeper.

WARRNAMBOOL.—Impounded at the Wangoom Pound, on the 8th September 1872.—Trespass £1.

1 black and white sow, off ear slit

If not claimed and expenses paid to be sold on 9th October 1872.

3/6 PATRICK BURNETT,
Poundkeeper.

WEDDERBURN.—Impounded at Wedderburn, 11th September 1872.—Trespass 9d.

61. Bay horse, saddle marked, long tail, like RP near shoulder

62. Dark-bay mare, long tail, FJ near shoulder

63. Bay mare, small star, near hip down, PT off shoulder

64. Grey horse, saddle marked, switch tail, EM near shoulder, like a brand or scar near neck

If not claimed and expenses paid, to be sold on 9th October 1872.

5/6 BENJ. RINDER,
Poundkeeper.

WICKLIFFE.—Impounded at Wickliffe, 11th September 1872, from Town Common.

63. Bay or brown mare, long switch tail, black points, small star, long hoofs, like HL near shoulder

64. Roan mare, switch tail, fore fetlocks enlarged, off hock injured, collar marked, no visible brand

If not claimed and expenses paid, to be sold on 16th October 1872.

5/ P. LIFE SMITH,
Poundkeeper.

WILLIAMSTOWN.—Impounded at Williamstown, 17th September 1872, by Robert Cherry.—Trespass 1s. 9d.
 6. Dark-bay mare, no visible brand, off hind hoof and fetlock white, streak of white round top off fore hoof, star, white streak and snip
 If not claimed and expenses paid, to be sold on 16th October 1872.
 4/6 F. R. BASCOMBE,
 Poundkeeper.

WINCHELSEA.—Impounded at Winchelsea, by Messrs. Murphy.
 107. White bullock, hoop horns, like RC near rump, a worker
 If not claimed and expenses paid, to be sold on 23rd October 1872.
 3/6 JOHN STIRLING,
 Poundkeeper.

THE GOVERNMENT PRINTER acknowledges the receipt of the undermentioned sums:—

	£	s.	d.
September 16.—Williams, Jas.	0	15	0
September 19.—Bunyan, Jas.	1	0	0
September 19.—Clarke, T. D.	1	0	0
September 19.—Fraser, Hy.	0	10	0
September 19.—Gray, Jas.	1	0	0
September 19.—Jobson, Hy.	1	0	0
September 19.—Lawson, Thos.	1	0	0
September 19.—Rennie, E. C.	1	0	0
September 19.—Rinder, Benjn.	2	0	0
September 19.—Rothwell, S. S.	0	18	0
September 19.—Anderson, C. G.	1	8	6
September 19.—Gibson, Thos.	0	5	8
September 19.—Nelson, Robt.	1	0	0
September 19.—Stirling, John	0	10	0
September 19.—Strickland, John	1	0	0

S. J. WALKER,
 For Government Printer.
 20th September 1872.

CONTENTS.	PAGE
Additional Money Order Office.—Closing Money Order Offices	1727
Additional Post Office Savings Banks.—Closing Post Office Savings Bank	1727
Fees for Licenses under Section 42 of the Amending Land Act 1865	1727
Indigo Seeds—Notification respecting	1727
Proclamations	1727
Notice under the Companies Statute 1864	1729
Notice to Mariners—Victoria	1729

	PAGE
Appointments, &c.	1729
Sittings of Local Land Boards	1731
Weekly Abstract of Births and Deaths	1731
Applications for Mining Leases	1732
Mining Leases Declared Void	1733
Application for a Mineral Lease Refused	1733
Withdrawal of Notice of Reward	1733
Custom House Sale	1734
Discipline Act 1870.—Summary Punishments	1735
Volunteer Force—Rules	1736
Carriers' Licenses	1737
Outstanding Accounts	1738
Auctioneers' Licenses	1739
Order in Council—Ridings of the Shire of Stawell	1740
Proposed Attachment of part of the Shire of Cranbourne to the Road District of Dandenong	1740
Proposed Attachment of part of the Shire of Springfield to the Shire of Romsey	1740
Schools—Applications for Aid	1740
Wines, Beer, and Spirits Sale Statute 1864 Amendment Act—Notification	1741
Petition under the Hospitals and Charitable Institutions Act	1741
Public Cemeteries—Abstracts of the Accounts of Trustees	1741
Returns under the Scab Act	1741
Scab Act 1870 { Quarantine Districts	1742
{ Clean Districts	1744
Land Sales Notices	1746
Approaching Land Sales	1746
Land Sales	1746
Certain Lands at Castlemaine excepted from Occupation for Mining Purposes	1748
Lands Temporarily Reserved from Sale	1749
Proposed Revocation of the Temporary Reservation of Lands	1749
Lands Proposed to be Permanently Reserved from Sale	1750
Insolvencies	1750
Courts	1750
Contracts Accepted	1752
Tenders	1752
Police Sales	1756
Insolvency Notices	1756, 1765
Private Advertisements	1757
Mining Notices	1759
Impoundings	1766

By Authority: JOHN FARRER, Government Printer, Melbourne.

1. The first part of the document discusses the importance of maintaining accurate records of all transactions and activities. It emphasizes that this is crucial for ensuring transparency and accountability in the organization's operations.

2. The second part of the document outlines the various methods and tools used to collect and analyze data. It highlights the need for a systematic approach to data collection and the importance of using reliable sources of information.

3. The third part of the document focuses on the analysis of the collected data. It discusses the various techniques used to identify trends, patterns, and anomalies in the data, and how these insights can be used to inform decision-making.

4. The fourth part of the document discusses the importance of communication and reporting. It emphasizes that the results of the data analysis should be clearly and concisely communicated to the relevant stakeholders, and that regular reports should be provided to keep them informed of the organization's performance.

5. The fifth part of the document discusses the importance of continuous improvement. It emphasizes that the organization should regularly review its processes and procedures to identify areas for improvement and implement changes to enhance its performance.

6. The sixth part of the document discusses the importance of ethical considerations. It emphasizes that the organization should ensure that all data collection and analysis activities are conducted in a fair and unbiased manner, and that the privacy and confidentiality of the data are protected.

7. The seventh part of the document discusses the importance of collaboration and teamwork. It emphasizes that the organization should encourage collaboration between different departments and teams to ensure that all relevant information is shared and that the organization's goals are achieved.

8. The eighth part of the document discusses the importance of innovation and creativity. It emphasizes that the organization should encourage its employees to think creatively and come up with new ideas and solutions to improve its performance.

9. The ninth part of the document discusses the importance of risk management. It emphasizes that the organization should identify and assess the risks associated with its operations, and implement measures to mitigate these risks.

10. The tenth part of the document discusses the importance of sustainability. It emphasizes that the organization should consider the environmental, social, and economic impacts of its operations, and implement measures to ensure that its operations are sustainable in the long term.