

# VICTORIA GOVERNMENT GAZETTE.

Published by Authority.

No. 57.]

FRIDAY, AUGUST 11.

[1876.

TO THE HONORABLE THE CHIEF SECRETARY.

**I** HEREBY give you notice that it is my intention to issue, on Tuesday the fifteenth instant, a Writ for the election of a Member to serve in the Legislative Council of Victoria for the South-Western Province in the room of the Honorable George Frederick Belcher, who retires by rotation.

Dated the eleventh day of August 1876.

W. H. F. MITCHELL,  
President of the Legislative Council.

## GENERAL ELECTORAL LISTS.

**I**T is hereby notified for general information that by *The Electoral Act 1865*, the day fixed for the completion of the General Lists is the 1st September in each year.

All persons taking out Electors' Rights on or before the 1st September next will therefore be entitled to have their names placed upon the General Lists for 1876-77.

No person whose name is on a Roll of Ratepaying Electors for any province or district is entitled to an Elector's Right (*vide* sec. 61, Act 279, and sec. 21, Act 334).

JOHN A. MACPHERSON,  
Chief Secretary.

Chief Secretary's Office,  
Melbourne, 1st August 1876.

## OPENING TELEGRAPH OFFICE.

**I**T is notified that the Telegraph Office at the RAILWAY STATION, EUROA, is now available to the public.

ROBERT RAMSAY,  
Postmaster-General.

Post Office and Telegraph Department,  
General Post Office,  
Melbourne, 9th August 1876.

## RE-OPENING POST OFFICE.

**I**T is hereby notified that the Post Office Buxton has been re-opened.

W. TURNER,  
Deputy Postmaster-General.

Post Office and Telegraph Department,  
General Post Office,  
Melbourne, 9th August 1876.

## PUBLIC VACCINATOR.

**T**HE Governor, with the advice of the Executive Council, has been pleased to appoint

JOSEPH BELL MARR, Esq., Surgeon,  
to be Public Vaccinator for Ballan, Myrniong, and Greendale, *vice* E. J. Lock, Esq., resigned.

JOHN A. MACPHERSON,  
Chief Secretary.

Chief Secretary's Office,  
Melbourne, 7th August 1876.  
No. 57.—August 11, 1876.—1

## MAGISTRATES.

**T**HE Governor, with the advice of the Executive Council, has been pleased to appoint the undermentioned gentlemen to keep the Peace within the Bailiwicks mentioned in conjunction with their respective names, *viz.*—

*Within the Central Bailiwick:*

JAMES CROUGH, Esq., Springfield;  
HENRY POWISS, Esq., Dandenong.

*Within the Midland Bailiwick:*

JOHN STRINGER, Esq., Lauriston;  
WILLIAM GRAHAM, Esq., Taradale;  
JAMES CATTLIN, Esq., Runnymede.

The Governor in Council has accepted the resignation by WILLIAM BELL, Esq.,

of the Commission of the Peace for the Western Bailiwick.  
JOHN MADDEN,  
Minister of Justice.  
Crown Law Offices,  
Melbourne, 7th August 1876.

## LICENSING MAGISTRATE.

**I**T is hereby notified, pursuant to Clause V. of the Regulations under the *Wines, Beer, and Spirits Sale Statute 1864 amendment Act*, that

HENRY GLASSFORD GORDON GLASSFORD, Esq., J.P., has been elected a Licensing Magistrate for the Licensing District of Maffra, in place of H. B. Kelsall, Esq., J.P., resigned.

JOHN MADDEN,  
Minister of Justice.

Crown Law Offices,  
Melbourne, 3rd August 1876.

## BOARD OF ADVICE UNDER "THE SCAB ACT."

**T**HE Governor, with the advice of the Executive Council, has accepted the resignation of

J. A. BEVERIDGE

as a Member of the Board of Advice for the Wimmera district under *The Scab Act*.

JOHN A. MACPHERSON,  
Chief Secretary.

Chief Secretary's Office,  
Melbourne, 7th August 1876.

## CLERK OF PETTY SESSIONS.

**T**HE Governor, with the advice of the Executive Council, has been pleased to appoint

F. R. ELLIS, Acting C.P.S., Eaglehawk,  
to be also Clerk of Petty Sessions (acting) at Raywood, *vice* I. Potter relieved.

JOHN MADDEN,  
Minister of Justice.

Crown Law Offices,  
Melbourne, 7th August 1876.

## POLICE GAOLER.

**T**HE Governor, with the advice of the Executive Council, has been pleased to appoint

Constable WILLIAM CURRAN (No. 2680)  
to be Keeper of the Gaol at Grant, *vice* J. Fitzgerald transferred.

JOHN A. MACPHERSON,  
Chief Secretary.

Chief Secretary's Office,  
Melbourne, 7th August 1876.

## COMMISSIONER OF THE SUPREME COURT.

HIS Honor the Chief Justice has been pleased to appoint the undermentioned gentleman to be a Commissioner of the Supreme Court of the Colony of Victoria.

## FOR TAKING AFFIDAVITS.

Name.	Profession.	Residence.	Jurisdiction.	Duration of Commission (unless revoked).
Hector McDonald	Solicitor ...	Murchison ...	Colony of Victoria ...	Until Commissioner shall cease to reside at or near Murchison.

Prothonotary's Office, Melbourne, 9th August 1876.

JOHN A. PORTER,  
Prothonotary.

## DISTRIBUTOR OF STAMPS.

I HEREBY appoint

CHARLES J. JONES, Postmaster at Cowie's Creek, to be also Distributor of Stamps within the colony of Victoria, according to the provisions of the *Stamps Statute 1869*.

ROBERT RAMSAY,  
Postmaster-General.

Post Office and Telegraph Department,  
General Post Office,  
Melbourne, 9th August 1876.

## ELECTORAL REGISTRARS.

THE Governor, with the advice of the Executive Council, has been pleased to appoint

R. S. TAYLOR, Walhalla,

to be Deputy Electoral Registrar for the Western division of North Gippsland, *vice* J. C. Nicholson resigned.

THE Governor in Council has accepted the resignation of

C. H. WILLIAMS

as Deputy Electoral Registrar for the Western division of North Gippsland, said resignation to take effect from and after 14th May 1876.

JOHN A. MACPHERSON,  
Chief Secretary.

Chief Secretary's Office,  
Melbourne, 7th August 1876.

## MEDICAL BOARD OF VICTORIA.

(28 Vict. No. 262.)

THE following Additional List of Legally Qualified Medical Practitioners, registered under the provisions of *The Medical Practitioners Statute 1865*, is published for general information:—

No. of Certificate.	Date of Registration.	Name.	Address.	Qualifications.
823	1876.			
4 August		Glendinning, George	Herne Hill,	M.B. et Ch. M. Edin., 1874.
825	7 August	Hayman, Frederick	Geelong	M.R.C.S., Eng. 1875.
		Jell	Edenhope..	
824	4 August	Maxwell, George ..	Skipton ..	L.F.P.S., Glas., 1859.

## Additional Qualification Registered.

James Alexander Reid, Sale, Reg. No. 721, M.D., Univ. Aberd., 1876.

(By Order)

T. R. WILSON,  
Secretary.

Medical Board of Victoria,  
Melbourne, 7th August 1876.

## MUNICIPAL SURVEYORS' BOARD.

CHARLES ROWAND, Esquire, C.E., Road Engineer, Department of Railways and Roads, Chairman;  
EDWARD DUNSON, Esquire, C.E., Resident Engineer, Department of Victoria Water Supply, Member;  
W. C. KENSON, Esquire, M.A., C.E., Lecturer on Civil Engineering, Melbourne University, Member.

FIFTH EXAMINATION.—Notice to Candidates for Certificates of "Competency," "Qualification," and "Service," under *The Local Government Act 1874*.

The following gentlemen have been granted certificates:—

## COMPETENCY.

Second Class (B).

Nolan, Patrick Jeremiah, of Wyndham.

## QUALIFICATION.

No application received.

## SERVICE.

Crawley, John William, of Warrnambool;  
Robinson, Robert, of Steiglitz;  
Hyley, Francis, of Wangaratta;  
Turner, Edward, of Ballarat.

The certificates will be forwarded and documents submitted in support of applications returned to the several candidates.

(L.S.)

E. W. WINTLE,

Secretary to Municipal Surveyors' Board.  
Office of Railways and Roads,  
Melbourne, 7th August 1876.

## DEPUTY REGISTRAR OF BIRTHS AND DEATHS.

THE Governor, with the advice of the Executive Council, has been pleased to appoint

W. S. CAHILL

to be Deputy Registrar of Births and Deaths for the district of Axedale, *vice* D. S. Clark resigned.

GEO. B. KERFERD,  
Attorney-General.

Crown Law Offices,  
Melbourne, 7th August 1876.

## INSPECTOR OF SLAUGHTER-HOUSES, ETC.

THE Governor, with the advice of the Executive Council, has been pleased to appoint

Constable PATRICK COMBANS, No. 2453,

to be Inspector of Slaughter-houses and of Cattle intended for slaughter, to act in and for the police district of Gippsland at Buln Buln.

JOHN A. MACPHERSON,  
Chief Secretary.

Chief Secretary's Office,  
Melbourne, 7th August 1876.

## MANAGERS OF A COMMON.

THE Governor, with the advice of the Executive Council, has been pleased to appoint

F. A. LUND,  
MICHAEL BRENNAN,  
WILLIAM MEAHAN,

to be Managers of the Gobur Common.

D. GILLIES,

Commissioner of Crown Lands and Survey.

Lands and Survey Office,  
Melbourne, 31st July 1876.

## ROAD IN THE SHIRE OF STRATHFIELDSAYE.

## PROCLAMATION

By His Excellency SIR GEORGE FERGUSON BOWEN, Knight Grand Cross of the Most Distinguished Order of Saint Michael and Saint George, Governor and Commander-in-Chief in and over the Colony of Victoria and its Dependencies, and Vice-Admiral of the same, &c., &c., &c.

WHEREAS by *The Local Government Act 1874* (38 Vict. No. 506), it was amongst other things enacted, that it should be lawful for the Governor in Council at any time, and from time to time, upon the request of the council of any municipality by notice in the *Government Gazette* to declare any land reserved, used, or by purchase or exchange acquired for a street, road, highway, thoroughfare, bridge, square, court, alley, or right-of-way to be a public highway, and such land should thereupon and thenceforth from the date of such proclamation become and be absolutely dedicated to the public as a public highway within the meaning of any law then or thereafter in force: And whereas the Council of the Shire of Strathfieldsaye, has requested that a certain road within the said shire be so declared a public highway: Now therefore I, the Governor of Victoria, with the advice of the Executive Council, do by this notice declare the lands reserved or used for the road in the Shire of Strathfieldsaye hereinafter named and described to be a public highway within the meaning of the said Act, that is to say:—

CROSS STREET.—Containing One rood twenty-four perches, county of Bendigo, parish of Sandhurst, situate in section D at Kangaroo Flat: Commencing at the north-west angle of allotment 159; bounded thence by that allotment and a line bearing S. 85° 30' E. four chains; thence by a road bearing N. 4° 30' E. one chain; thence by a line bearing N. 85° 30' W. four chains; and thence by a road bearing S. 4° 30' W. one chain to the point of commencement.

Given under my Hand and the Seal of the Colony, at Melbourne, this twenty-ninth day of May, in the year of our Lord One thousand eight hundred and seventy-six, and in the thirty-ninth year of Her Majesty's reign.

(L.S.)

G. F. BOWEN.

By His Excellency's Command,  
JOSEPH JONES,  
Commissioner of Railways and Roads.  
GOD SAVE THE QUEEN!

**SUMMARY OF SWORN RETURNS RENDERED PURSUANT TO THE BANKS AND CURRENCY ACT 1864 (27 Victoria No. 191), OF THE AVERAGE LIABILITIES AND ASSETS, AND OF THE CAPITAL AND PROFITS, OF ALL THE BANKS IN VICTORIA, TAKEN FROM THE SEVERAL WEEKLY STATEMENTS, FOR THE QUARTER ENDED 30th JUNE 1876.**

BANKS.		Notes in Circulation.				Bills in Circulation.				Balances due to other Banks.				Deposits.				Total Amount of Liabilities.	
No.		Not Bearing Interest.		Bearing Interest.		Not Bearing Interest.		Bearing Interest.		Not Bearing Interest.		Bearing Interest.		Not Bearing Interest.		Bearing Interest.		£	s. d.
		£	s. d.	£	s. d.	£	s. d.	£	s. d.	£	s. d.	£	s. d.	£	s. d.				
1	Australasia	156,726	4 9	...	...	12,661	14 5	...	...	4,914	15 3	...	...	505,106	10 7	1,139,585	14 11	1,864,080	8 2
2	Union of Australia	112,400	0 0	...	...	10,151	15 5	...	...	6,114	5 10	...	...	505,955	18 7	1,135,208	4 2	1,775,512	13 5
3	New South Wales	156,417	7 0	...	...	1,075	16 3	...	...	89,300	11 3	...	...	545,507	13 4	963,634	4 7	1,772,749	6 8
4	Victoria	803,683	0 0	...	...	12,772	19 0	...	...	351,911	1 4	...	...	1,085,695	1 4	2,014,320	0 0	3,505,479	11 6
5	London Chartered, of Australia	137,106	13 10	...	...	1,480	2 4	...	...	1,367	16 2	...	...	868,209	3 10	364,980	9 10	1,700,004	17 3
6	English, Scottish, and Australian Chartered	61,004	0 0	...	...	...	...	...	...	13,661	19 10	...	...	219,756	9 11	364,980	9 10	688,913	13 9
7	Oriental	82,011	18 5	...	...	7,224	5 3	...	...	16,413	18 3	...	...	210,998	7 6	632,209	11 9	968,917	1 2
8	Colonial, of Australasia	95,103	13 10	...	...	2,883	6 2	...	...	35,874	17 10	...	...	367,515	2 5	582,017	4 11	1,083,391	1 2
9	National, of Australia	148,420	15 5	...	...	3,014	4 5	...	...	22,731	18 8	...	...	718,233	3 11	1,439,880	15 12	1,439,880	15 12
10	Commercial, of Australia (Limited)	105,211	0 9	...	...	1,433	11 11	...	...	44,015	0 2	...	...	415,814	14 4	44,372	17 3	1,010,907	4 5
11	Australian and European (Limited)	15,316	8 5	...	...	...	...	...	...	9,343	5 1	...	...	25,865	18 2	19,013	0 0	69,438	11 8
12	City of Melbourne (Limited)	7,161	4 7	...	...	...	...	...	...	414	1 4	...	...	12,638	16 4	105,313	15 5	125,537	17 8
TOTALS		1,350,860	7 0	...	...	53,700	15 4	...	...	343,440	9 7	...	...	4,914,126	6 6	8,497,277	9 3	15,594,425	7 8

BANKS.		Gold and Silver, and other Current Metals.		Notes and Bills of other Banks.		Land Property.		Balances due from other Banks.		All Debt due to the Banks.*		Total Amount of Assets.			
No.		£		s. d.		£		s. d.		£		s. d.			
		£	s. d.	£	s. d.	£	s. d.	£	s. d.	£	s. d.	£	s. d.		
1	Australasia	277,005	8 1	31,693	0 4	105,061	10 9	7,858	16 11	2,154,707	7 6	9,577,706	3 2		
2	Union of Australia	223,773	19 7	51,361	12 4	63,000	0 0	13,965	14 10	2,088,487	12 11	2,447,074	3 8		
3	New South Wales	1,095,476	12 6	16,545	9 4	51,232	1 2	11,425	12 4	3,458,844	0 11	2,801,073	7 0		
4	Victoria	318,885	2 8	98,411	1 0	155,469	19 9	31,071	0 6	199,487	18 1	4,390,199	18 10		
5	London Chartered, of Australia	177,014	8 3	18,903	4 0	11,223	7 0	8,684	9 9	1,817,888	16 5	2,158,000	14 6		
6	English, Scottish, and Australian Chartered	77,288	8 1	22,654	16 5	52,038	12 5	16,202	4 10	906,505	9 8	1,065,082	0 11		
7	Oriental	156,703	15 8	34,703	10 5	40,000	0 0	3,493	16 11	1,400,903	1 6	1,634,491	16 11		
8	Colonial, of Australasia	99,833	18 9	19,704	0 2	22,219	3 8	7,065	19 7	1,353,855	3 9	1,564,089	1 0		
9	National, of Australia	192,856	11 11	28,867	0 7	73,365	16 0	23,914	5 11	1,948,573	14 6	2,283,093	18 7		
10	Commercial, of Australia (Limited)	77,997	14 4	67,145	10 11	61,807	16 8	16,999	9 8	1,085,353	7 0	1,319,461	17 11		
11	Australian and European (Limited)	1,383	18 6	...	...	...	...	...	...	135,148	15 1	135,050	16 11		
12	City of Melbourne (Limited)	17,917	19 5	...	...	731	10 9	4,235	6 0	183,672	2 1	209,911	10 9		
TOTALS		2,716,771	17 9	351,793	15 2	708,256	2 0	145,652	9 1	324,346	18 6	18,130,279	8 1	22,457,230	10 7

BANKS.		Amount of Capital Stock paid up.		Rate of last Dividend declared to Shareholders.		Amount of last Dividend declared.		Amount of Reserves / Profits at the time of declaring such Dividend.		Total Amount of Assets.	
No.		£		s. d.		per annum		£		s. d.	
		£	s. d.	per cent.	per cent.	£	s. d.	£	s. d.	£	s. d.
1	Australasia	1,200,000	0 0	12 1/2	per cent.	75,000	0 0	382,242	5 7	1,582,242	5 7
2	Union of Australia	1,250,000	0 0	16 1/2	per cent.	100,000	0 0	506,991	10 8	1,756,991	10 8
3	New South Wales	1,000,000	0 0	17 1/2	per cent.	87,500	0 0	410,000	0 0	1,487,500	0 0
4	Victoria	500,000	0 0	10 1/2	per cent.	30,000	0 0	225,000	0 0	725,000	0 0
5	London Chartered, of Australia	1,000,000	0 0	8 1/2	per cent.	40,000	0 0	169,376	0 6	1,169,376	0 6
6	English, Scottish, and Australian Chartered	600,000	0 0	8 1/2	per cent.	21,000	0 0	67,500	0 0	667,500	0 0
7	Oriental	1,500,000	0 0	11 1/2	per cent.	75,000	0 0	500,000	0 0	2,075,000	0 0
8	Colonial, of Australasia	400,250	0 0	8 1/2	per cent.	16,250	0 0	50,500	0 0	456,750	0 0
9	National, of Australia	750,000	0 0	12 1/2	per cent.	45,000	0 0	256,487	0 10	1,051,487	0 10
10	Commercial, of Australia (Limited)	250,000	0 0	8 1/2	per cent.	10,000	0 0	55,003	13 5	315,003	13 5
11	Australian and European (Limited)	80,000	0 0	6 1/2	per cent.	2,400	0 0	1,237	13 9	82,237	13 9
12	City of Melbourne (Limited)	8,599,110	0 0	10 1/2	per cent.	505,130	0 0	2,625,478	9 9	11,729,718	9 9
TOTALS		8,599,110	0 0	10 1/2	per cent.	505,130	0 0	2,625,478	9 9	11,729,718	9 9

\* Including notes, bills of exchange, and all stock and funded debts of every description, except notes, bills, and balances due to the bank from other banks.

## NOTICE TO MARINERS.—NEW ZEALAND.

THE accompanying Notice to Mariners, which has been extracted from the *New Zealand Government Gazette*, is published for general information.

ROBERT S. ANDERSON,

Commissioner of Trade and Customs.

Department of Trade and Customs,  
Melbourne, 8th August 1876.

[Extract from the *New Zealand Gazette*, 20th July, No. 41, 1876.]

No. 16 of 1876.

Customs Department (Marine Branch),  
Wellington, 7th July 1876.

The following observations upon the navigation of Foveaux Strait, furnished by Captain Thomson, Harbor-master at Bluff Harbor, are published for general information.

GEO. MCLEAN,  
Commissioner of Customs.

## FOVEAUX STRAIT FROM THE WESTWARD.

Vessels from the westward, bound to Bluff Harbor, should endeavor to make the Solander, which is in a very favorable position for a land-fall, then steer for the entrance of Foveaux Strait. Codfish and rugged islands are high and conspicuous, and, during hazy weather, can often be seen before the still higher main of Stewart Island. Should it be blowing hard from the westward, or night coming on, they should haul close in with land at Saddle Point; it is easily distinguished by its name, and between which and Port William perfect shelter will be obtained, with smooth water and safe anchorage. The best is abreast of Mussie River; from a half to a mile off the shore, in from 5 to 12 fathoms. The only outlying danger is the Newton Rock, about 3 miles N.W. from Port William, and about a mile from the nearest land; has only 6 feet over it, but good anchorage all round. After having made out the land, masters need have no hesitation in taking Foveaux Strait during the heaviest gales, as the above shelter is extensive, and a vessel may either anchor or dodge under the island in perfect safety, with, when clear, Dog Island light in sight.

I would recommend anchoring as safest, giving ample scope of cable, on one or both anchors if necessary. There need be no apprehension of the wind coming suddenly on to the land and preventing them from getting their anchors, as it invariably moderates before any change takes place, and seldom blows on to the land with any strength.

When moderate, they should steer for the Bluff, which lies about N.E.  $\frac{1}{2}$  E., 15 miles from Saddle Point, and is the highest land in that direction, and communicate with the Signal Station on the hill, from which notice is given to the Pilot Station; and when the pilot is on his way out, "M.C.S." is shown, "Stand in for the pilot and look out for his signals." The vessel should then be steered round the land from Look-out Point, about two cables' length off, under easy sail till the pilot boat is seen. When blowing fresh, the vessel's way should be deadened as much as possible by "biacing bye the yards" to allow the boat to get alongside, as there is not room for a large vessel to round-to between the sand-spit and the shore. A range of 15 fathoms should be overhauled on each cable, and, if the sea will admit, both anchors cock-billed when a mile or two out. This is not required in consequence of any peculiarity of the port, but because of the long delays which sometimes occur in getting anchors ready after a long passage.

Vessels requiring a pilot should on no account run in for the port without first having communication with the Signal Station on Bluff Hill, or when it is clouded, with the station on Starling Point, which opens on a N. by E. bearing; but the latter should only be done during westerly winds, on the ebb. On the flood and westerly winds, vessels should keep well to the westward, but within signalling distance of Bluff Hill Station, and keep working to windward until "M.C.S." is shown, otherwise they are liable to get set past the port.

When the wind is south or south-easterly, Starling Point should be brought to bear about north, with a good offing, and steered in for on that bearing till the pilot boat is seen, care being taken to keep a little to the eastward or the westward, to counteract the set of the ebb or flood, as the case may be. There are two white triangular beacons on the north shore which serve this purpose when kept in a line about N. by E.; but vessels drawing over 14 feet, which do not take a pilot, should haul up for Tewaewae Point before they come abreast of Starling Point, as the line of beacons above this leads into 2 $\frac{1}{2}$  fathom at low water. The northern beacon has a small triangular top to distinguish it.

There is also a semaphore on the flagstaff on Starling Point; when it is shown, the helm should be put over, so as to bring the vessel's head in the direction to which the arm points, and not altered until the arm is dropped, when it should be steadied. It will not be used for piloting large vessels into harbor, but may be shown should a vessel by any chance be running into danger.

There is a red buoy marking the S.W. end of the sand-spit. It is moored in 6 fathoms and bears from Dog Island about W.N.W.; from Starling Point, S. by E.  $\frac{1}{2}$  E.; and from Look-out Point, E. by N. The channel is between this buoy and the shore.

## FOVEAUX STRAIT FROM THE EASTWARD.

Vessels coming from the eastward along the coast should pass about 3 or 4 miles off Slope Point; when abreast of it the Bluff Hill will look like an island, bearing about west till the low land to the north of it appears. Waipapapa, 7 $\frac{1}{2}$  miles to

the west of the Slope, is a low sandy point, with detached rocks, and should be passed at the same distance off, as foul ground is said to extend from it 2 or 3 miles. The Seal Rocks, Tobi Rocks, and a dangerous break 2 miles outside the latter, lie in a line about N.E. by N.  $\frac{1}{2}$  N. from Green Island, the break being distant  $\frac{1}{2}$  miles. To clear these dangers, Dog Island should not be brought to bear to the north of west till Green Island bears S. by W.  $\frac{1}{2}$  W. After passing these, a course may be shaped for any part of the Strait to the westward, or for the Bluff as hereinafter directed. Vessels requiring a pilot should not run in for the port during the night nor when blowing hard between east and south, especially on the ebb, as then there is a heavy "tide-rip," and the pilot may not be able to put off. But on the first of the flood they may run down, either north or south of Dog Island, till within signalling distance of Bluff Hill, or Starling Point stations, and ascertain whether the pilot can put off or not; if not, they may dodge between the Bluff and Stewart Island till moderate, or stand across for Port William, which is easily entered at such a time, and by keeping the Bluff Hill on a N. by E.  $\frac{1}{2}$  E. bearing, they will be led right into it. The 10-foot patch which lies in the entrance of that port is well marked by kelp, and it may also be avoided by keeping close to either the south or north head of the Bay.

Vessels passing between Dog Island and the Sandspit should give the island three-quarters of a mile berth, and steer about W. by S., not bringing Look-out Point to bear to the southward of West till Starling Point bears north; then, if bound for the Bluff, and "M.C.S." is shown, steer in as before directed with southerly winds.

During moderate weather, and the wind between north and south, round easterly, the north passage should be taken, and after passing Waipapapa, a course steered about W. by N. for the sandy beach about three miles to the eastward of the harbor, till within half a mile of the shore, when a black buoy will be seen, which marks the N.E. end of the sandspit; it is moored in 5 fathoms, bearing from Dog Island N. by W.  $\frac{1}{2}$  W., from Bluff Hill Flagstaff E. by N.  $\frac{1}{2}$  N. The north passage is between this buoy and the shore. While waiting for a pilot, keep to the eastward of this buoy, or do not close Bird Island with Dog Island. There are also two white triangular beacons which lead through this channel. These, if seen before the buoy, should be brought in a line about W. by N., and they will lead close to it. When the wind is easterly, and ebb-tide, allowance should be made for not getting set to the westward of this. The western beacon has a small triangular top to distinguish it. The northern passage should not be taken by vessels drawing over 15 feet, near low water, nor when there is a heavy swell on.

When the wind is between north and south, round westerly, vessels should beat to the westward, outside of Dog Island, till off Look-out Point; then follow the directions before given for vessels from the westward.

Vessels coming from the southward, on the east side of Stewart Island, should take the passage between Fancy Group and Half-Passage Rocks. It is clear of hidden dangers and well-defined; the islands being of moderate height, and the rocks large and well above water. The tides set S.E. and N.W. from 1 to 3 knots. Bruce Reef, laid down off Port Adventure, is not known to any local men who have been a great many times over this ground, nor to the Maoris living near the locality, but some say that after heavy southerly gales it occasionally breaks somewhere in this locality.

The harbor can be taken at any time of the tide, with the wind from N.N.E., round easterly, to S.S.W. With all other winds there is perfectly safe anchorage, both south and north of Starling Point, about two cables from the shore, in from 6 to 8 fathoms, good holding ground. Vessels having only passengers to land need go no farther than this. There is a red light shown on Starling Point between sunset and sunrise, 20 feet above sea-level.

Masters with a sheet chart of Ruapuki may find good shelter from westerly wind on the east side of that island; they should haul close round the north end, which will enable them to see their position clearly.

Vessels may, in fine weather, drop their anchor or a kedge in any part of Foveaux Strait where the water is not too deep, to prevent them from being drifted about by the tides.

It is high water, full and change, at Bluff Jetty at 1 hour 20 minutes. The current runs in one hour after high water, and out one hour after low water. In the middle of the Strait, the flood current runs to the eastward two hours after high water, and the ebb to the westward two hours after low water.

The channels are marked by red and black buoys; when entering red buoys are to be left on the starboard hand and black on the port.

There is an excellent wharf, with 20 feet alongside at low water, and no range or swell whatever sets into the harbor. Railway trucks come alongside to load and discharge cargo. There is no regular steam tug at present, but the services of coasting steamers can often be obtained at moderate rates.

I may here state that, among those unacquainted, a needless dread of Foveaux Strait exists, in consequence of the prevalence of westerly gales, but these gales are not much more frequent than in many places on the same parallel of latitude in both hemispheres, and they have this advantage, that they are seldom accompanied by thick weather or fogs, and there are but few straits where such perfect shelter, with ample room and safe anchorage, is so easy of access, and can be so readily obtained as under Stewart Island.

The local whaling vessels invariably take shelter under Stewart Island, and, when it moderates, seem to have no difficulty in getting to the westward to their whaling ground off the Solander.

In a short time a light will be placed on Centre Island, which will greatly facilitate the navigation of these Straits.

There exists two sunken rocks near Dog Island. One lies a quarter of a mile from the west end of the island, with the lighthouse bearing S.E., and has only 2 feet of water on it at low water spring tides; the other lies a quarter of a mile from the east end of the island, with the lighthouse bearing W. by S., and is awash at low water spring tides.

#### NEW RIVER.

Vessels entering New River should avoid the sunken rock, now called Guiding Star Rock, which bears from Bombay Rock about S.W.  $\frac{1}{4}$  S., distant two cables; it has only 5 feet of water on it at low water springs. Abreast of it a white buoy is moored, which should be passed on the starboard hand going in. Should the buoy be away, the rock can be avoided by not bringing the Bombay Rock to bear northward of N.E.

The bearings given are magnetic.

#### SALE OF WOOLF'S PATENT BLASTING COMPOUND AND PYROLIGNOINE.

NOTICE is hereby given, that unless the rent and charges due upon the goods mentioned in the schedule hereunto annexed are paid on or before 5th September next, they will be sold, pursuant to the 14th clause of *The Importation and Custody of Gunpowder Statute 1864*, on the 12th day of September 1876, at the Powder-magazine at Clunes, at One o'clock p.m. The owner or proprietor of the goods specified is therefore cautioned that the above arrangement will be strictly adhered to:—

Powder Magazine—Clunes.

Date of Warehousing—17th February and 24th July 1875.

Merchant—G. Chapman and Co.

Marks—Nil.

Number—Nil.

Description—Twenty-two cases Woolf's patent blasting compound, weighing 25 lbs. each, and six tins of Pyrolignoine, weighing 25 lbs. each.

ROBERT S. ANDERSON,

Commissioner of Trade and Customs.

Department of Trade and Customs,  
Melbourne, 1st August 1876.

#### WEEKLY ABSTRACT OF BIRTHS AND DEATHS.

ABSTRACT of Births and Deaths registered in the Metropolitan and Suburban Registration Districts during the week ending 5th August 1876.

District.	Deputy Registrar.	Births.	Deaths.
Brighton ...	S. P. Simmonds ...	1	...
Brunswick ...	Joseph George ...	2	1
Carlton ...	J. Glennon ...	21	11
Collingwood ...	Adam Anderson ...	18	9
Fitzroy (North) ...	Catherine Langman ...	7	4
Flemington ...	James Gibson ...	3	1
Footscray ...	J. C. C. Schild ...	4	...
Hawthorn ...	Thos. Edwd. Serpell ...	8	5
Hotham ...	D. Morison ...	9	4
Kew ...	E. Barnard ...	...	...
Melbourne (South) ...	Ellen Prendergast ...	6	1
Melbourne (West) ...	Mary L. Nagle ...	12	4
Prahran ...	Isabella White ...	6	4
Richmond ...	E. J. Croker ...	15	3
Sandridge ...	Andrew Plummer ...	18	9
Emerald Hill ...	Andrew Plummer ...	10	3
South Yarra ...	J. Turner ...	5	3
St. Kilda ...	Blanche E. Manley ...	7	4
Williamstown ...	Jane A. Burke ...	...	...
		157	95

<sup>1</sup> Two in Fitzroy.

<sup>2</sup> All at the Lunatic Asylum.

<sup>3</sup> Seventeen in public institutions.

<sup>4</sup> Three in the hospital.

There were five deaths from scarlet fever.

Twenty-eight, or 29 per cent., of the total deaths were children not exceeding the age of 3 years, 19 being under the age of 1 year.

RICHARD GIBBS,  
Registrar-General.

Registrar-General's Office,  
Melbourne, 9th August 1876.

#### FEES FOR SURVEY OF WATER-RACES, ETC., BALLARAT DISTRICT.

THE Governor in Council, in pursuance of the power conferred by the 47th section of *The Mining Statute 1865*, has directed that, in lieu of the rate for surveys of races, tail-races, or channels in the Mining District of Ballarat, under the By-laws of the Mining Board, set forth in the seventh item of the schedule appended to the Order in Council of the 3rd June 1867, as published in the *Government Gazette* of the 14th June 1867, page 1052, the fees payable be according to the following scale, viz.:—

	£	s.	d.
For survey of race, tail-race, or channel, not exceeding one mile in length	...	2	0
For survey of race, tail-race, or channel, exceeding one mile in length, per mile	...	2	0

WILLIAM McLELLAN,  
Minister of Mines.

Office of Mines,  
Melbourne, 31st July 1876

IN pursuance of the Act of Parliament 29 Victoria No. 291, section 41, it is hereby notified that, after the expiration of one month from the date hereof, it is intended to grant Leases of the portions of ground undermentioned subject to such excisions, modifications, and reservations as may be necessary.

WM. McLELLAN, Minister of Mines.

Mining District	No. of Application	Names of Applicants, and style under which it is intended that the business shall be carried on.	No. of Lease.	Approximate Area of Ground applied for.	A. R. P.	Amount of Money proposed to be invested and in what manner the land is to be worked.	Minimum number of men to be employed, also subsequently when in full work.	Precise locality and time of commencing operations.	Term of Lease, and General Remarks.
Ballarat ...	16	W. T. Laplan. "North Black Horse Co."	1055	28 2 31½	£4000.	Manual labor and machinery	First six months two men, subsequently ten men	Egerton. On grant of lease ...	14 years.
Maryborough	351	J. Sangster ...	1960	10 0 0	£800.	Machinery	First six months two men, subsequently five men	Brown's Gully, near Lexton. On grant of lease ...	15 years.
	476	R. G. Leach. "Welcome Co."	1961	5 2 28	£1000.	In conjunction with lease No. 1862	First six months two men, subsequently three men	Bealiba. On grant of lease ...	15 years.
	376	J. Watkins. "The Star Reef Co."	1962	8 2 16	£2000.	Manual labor, and machinery	First six months two men, subsequently four men	Star Reef, Tarnagulla. On grant of lease ...	15 years.
Sandhurst ...	3481	C. Quinn. "Shaanrock Co."	3761	0 0 1	£1000.	Manual labor and machinery	Two men ...	Golden Square. On grant of lease ...	15 years. Excising the overlap on High street.
	3482	R. Burrows ...	3762	1 1 15	£2000.	Manual labor and machinery	First six months two men, subsequently six men	High street, Sandhurst. Now at work	15 years. Excising the overlap on High street, and on adjoining lease blocks 1351, 1363, and 1362.
	407	N. Duffield. "The Coy's Gold and Antimony Co."	3765	11 2 28	£2000.	Manual labor and machinery	Two men ...	Coy's Diggings. On grant of lease ...	15 years. Excising the portion of J. G. Williams' residence also included within the boundaries of the block.
	3478	J. C. McCausland. "Armagh G. M. Co."	3766	1 1 35	£2000.	Manual labor and machinery	Two men ...	California Gully. On grant of lease ...	15 years. Antimony is the mineral to be worked.
Sandhurst ...	212	E. Field. "The Costerfield Gold and Antimony M. Co."	430	1 3 30	£200	...	Two men ...	Costerfield. Now at work ...	...

## MINING LEASES, ETC.

THE Mining Leases, &c., of which the dates and terms, with the lessees' names, extent of ground leased, and annual rent reserved, are as undermentioned, have, unless otherwise specified in the note at foot, been forwarded to the wardens' offices at the places respectively named. Unless the lessees attend at the proper time to execute, the leases not executed will be liable to forfeiture.

## ARARAT DISTRICT—ARARAT DIVISION.

No. 819, dated 10th July 1876; 15 years; G. Ahrendts; 84a. 3r. 34p.; £17 9s. 8d.

## BALLARAT DISTRICT—BLACKWOOD DIVISION.

\*No. 1054, dated 31st July 1876; 15 years; G. Brown; 9a. 3r. 10p.; £4 18s. 2d.

## BEECHWORTH DISTRICT—BUCKLAND (BRIGHT) DIVISION.

No. 1671, dated 10th July 1876; 15 years; J. Forrester, J. Fletcher, J. G. Hay, H. Steed, and J. F. Heggie; 5a. 1r. 27p.; £2 14s. 4d.

No. 1676, dated 10th July 1876; 15 years; M. George, R. Wilson, W. Burke, and D. Cherry; 11a. 0r. 18p.; £5 11s. 2d.

## GOULBURN (JAMIESON) DIVISION.

No. 1669, dated 3rd July 1876; 15 years; T. O'Shea; 11a. 3r. 27p.; £5 19s. 4d.

## GOULBURN (WOOD'S POINT) DIVISION.

No. 1674, dated 31st July 1876; 15 years; C. F. McDougall; 5a. 1r. 4p.; £2 12s. 10d.

## YACKANDANDAH DIVISION.

No. 1675, dated 24th July 1876; 15 years; J. Longstaff, J. Kelly, W. Ren, and J. Mueller; 14a. 8r. 20p.; £7 8s. 10d.

## CASTLEMAINE DISTRICT—CASTLEMAINE DIVISION.

No. 1815, dated 29th June 1876; 15 years; J. Gray; 5a. 3r. 11p.; £2 18s. 4d.

No. 1819, dated 17th July 1876; 15 years; H. W. Dieckmann; 4a. 3r. 21p.; £2 8s. 10d.

No. 1820, dated 17th July 1876; 15 years; J. Teague; 9a. 1r. 5p.; £4 12s. 10d.

## TARADALE DIVISION.

No. 1818, dated 17th July 1876; 15 years; S. Durant; 14a. 3r. 33p.; £7 9s. 8d.

## ST. ANDREW'S DIVISION.

† No. 1817, dated 24th July 1876; 15 years; G. N. Oakley and H. Longley; 1a. 3r. 10p.; 18s. 2d.

## GIPPSLAND DISTRICT—STRINGER'S CREEK DIVISION.

† No. 457, dated 3rd July 1876; 15 years; D. Meikle; 1a. 3r. 14p.; 18s. 6d.

No. 461, dated 24th July 1876; 15 years; F. C. Tricks; 29a. 1r. 16p.; £14 13s. 6d.

## DONNELLY'S CREEK DIVISION.

No. 458, dated 3rd July 1876; 15 years; A. B. Edwards; 13a. 1r. 39p.; £6 15s.

## JERICHO DIVISION.

No. 460, dated 10th July 1876; 15 years; C. F. McDougall; 12a. 2r. 6p.; £5 5s. 6d. Issued in lieu of leases Nos. 104 and 202, Gippsland, surrendered. Fine £2.

## MARYBOROUGH DISTRICT—MARYBOROUGH DIVISION.

† No. 1949, dated 3rd July 1876; 15 years; G. Godfrey; 134a. 1r. 17p.; £37 3s. 8d. Issued in lieu of leases Nos. 1323 1801, Maryborough, surrendered. Fine £2.

## INGLEWOOD DIVISION.

No. 1953, dated 30th June 1876; 15 years; R. O'Donovan; 10a. 2r. 3p.; £5 5s. 4d.

## AMHERST DIVISION.

No. 1952, dated 30th June 1876; 15 years; T. D. Williams; 27a. 3r. 15p.; £13 18s. 6d.

## ST. ARNAUD DIVISION.

No. 1954, dated 10th July 1876; 15 years; J. Malcolm and J. Sutherland; 6a. 1r. 26p.; £3 4s. 2d.

## AVOCA DIVISION.

No. 1956, dated 24th July 1876; 15 years; T. Clausen; 77a. 2r. 19p.; £38 16s. 4d.

## SANDHURST DISTRICT—SANDHURST DIVISION.

No. 3732, dated 29th June 1876; The New Chum and Belle Vue Railway Reserve Company Registered; 4p.; 4d.

No. 3734, dated 10th July 1876; 15 years; J. Cox and J. Polglaise; 4a. 0r. 3p.; £2 0s. 4d.

No. 3735, dated 17th July 1876; 15 years; J. Neeson; 8a. 0r. 5p.; £4 0s. 4d.

No. 3738, dated 29th June 1876; 15 years; E. Polkinhorn and C. Reed; 10a. 0r. 34p.; £5 2s. 2d.

No. 3742, dated 31st July 1876; 15 years; T. Dowsey; 12a. 0r. 30p.; £6 2s.

No. 3743, dated 3rd July 1876; 15 years; E. Jones; 2a. 3r. 29p.; £1 9s. 4d.

No. 3744, dated 31st July 1876; 15 years; W. G. Blackham; 6a. 2r.; £3 5s.

## EAGLEHAWK DIVISION.

No. 3343, dated 10th July 1876; 15 years; The Dauntless Company Registered; 1a. 2r. 36p.; 17s. 4d.

No. 3736, dated 10th July 1876; 15 years; J. Caisley; 4a. 2r. 17p.; £2 6s. 2d.

No. 3737, dated 29th June 1876; 15 years; J. Green; 2a. 3r. 39p.; £1 10s.

No. 3739, dated 24th July 1876; 15 years; R. Pascoe and A. Simmonds; 2a. 3r. 15p.; £1 8s. 6d.

No. 3740, dated 24th July 1876; 15 years; W. Bogel; 3a. 0r. 25p.; £1 11s. 8d.

## RAYWOOD DIVISION.

No. 3733, dated 10th July 1876; 15 years; J. Hooper; 16a. 3r. 11p.; £8 8s. 4d.

## Mineral Leases.

## CASTLEMAINE DISTRICT—ST. ANDREW'S DIVISION.

\*No. 421, dated 24th July 1876; 15 years; The Ringwood Antimony Mining Company Limited; 4a. 2r. 18p.; 9s. 6d.

## SANDHURST DISTRICT—HEATHCOTE DIVISION.

No. 424, dated 24th July 1876; 15 years; The South Costerfield Gold and Antimony Mining Company No Liability; 12a. 2r. 34p.; £1 5s. 6d.

## Notes.

\* Leases Nos. 1054, Ballarat, and 421, Mineral, await execution in Office of Mines, Melbourne.

† Leases Nos. 1817, Castlemaine, 457, Gippsland, and 1949, Maryborough, have been executed in Office of Mines, Melbourne.

*Corrigendum.*—In list of mining leases, &c., sent for execution, published in the *Government Gazette* of the 14th July 1876, page 1288, the fine for surrender of lease No. 1661, Beechworth, should read 1s., not £1.

WILLIAM McLELLAN,  
Minister of Mines.

Office of Mines,  
Melbourne, 31st July 1876.

## APPLICATIONS FOR MINING LEASES ON RESERVED LANDS REFUSED.

IT is hereby notified, in accordance with the Orders in Council relating to Gold Mining Leases on Reserved Lands, that the undermentioned applications for Leases of Auriferous Crown Lands have been refused.

## CASTLEMAINE DISTRICT—CASTLEMAINE DIVISION.

Application No. 721 for lease 68 (Reserves); J. Michell; 6a. 0r. 5p.; Barker's Creek.

## SANDHURST DISTRICT—SANDHURST DIVISION.

Application No. 30 for lease 71 (Reserves); G. Rogers; 1r.; Fire Brigade Reserve, Sandhurst.

THOS. COUCHMAN,  
Acting Secretary for Mines.

Office of Mines,  
Melbourne, 11th August 1876.

## MINING LEASES, A MINERAL LEASE, AND A LEASE ON RESERVED LANDS DECLARED VOID.

IT is hereby notified, in accordance with the Orders in Council relating to Gold Mining Leases, Mineral Leases, and Leases on Reserved Lands, that the undermentioned Leases of Auriferous and Mineral Crown Lands have been declared void.

## ARARAT DISTRICT—ARARAT DIVISION.

No. 813, dated 18th November 1875; W. Robertson; 1a. 3r. 18p.; Cathcart.

## RAGLAN DIVISION.

No. 806, dated 10th May 1875; T. Grant; 13a. 1r. 84p.; Charlton Flat.

## BALLARAT DISTRICT—STEIGLITZ DIVISION.

No. 1044, dated 26th November 1875; E. Brown; 4a. 2r. 13p.; Steiglitz.

## BEECHWORTH DISTRICT—GOULBURN (JAMIESON) DIVISION.

No. 1614, dated 18th November 1875; R. H. Carlisle and another; 2a. 2r. 19p.; Dead-horse Flat.

## BUCKLAND (BRIGHT) DIVISION.

No. 1516, dated 17th November 1873; H. Hearn and others; 30 acres; Growler's Creek.

No. 1558, dated 12th March 1874; W. G. Page and another; 11a. 0r. 29p.; Unity Reef.

## CASTLEMAINE DISTRICT—FRYER'S CREEK DIVISION.

No. 963, dated 20th April 1872; F. J. Pearce and another; 9a. 1r. 30p.; German Gully.

No. 1469, dated 17th March 1873; G. C. Darbyshire; 13a. 2r. 8p.; Fryers.

## MARYBOROUGH DISTRICT—INGLEWOOD DIVISION.

No. 1360, dated 22nd May 1871; W. Tucker and another; 8a. 3r. 28p.; Cambrian Reef.

## ST. ARNAUD DIVISION.

No. 114 (Mineral), dated 4th November 1864; A. W. Oakley; 10a. 0r. 1p.; Oakley's Hill.

## SANDHURST DISTRICT—SANDHURST DIVISION.

No. 1530, dated 20th October 1870; A. Siemers; 13a. 0r. 37p.; Tin-pot Gully.

No. 2978, dated 20th April 1872; The Graham Berry G. M. Co. Registered; 2a. 2r. 10p.; Spring Gully.

No. 13 (Reserve), dated 27th May 1874; T. Olberenshaw and another; 1r. 3p.; Railway Reserve.

## EAGLEHAWK DIVISION.

No. 3507, dated 9th February 1874; The Extended New Moon G. M. Co. Registered; 3a. 2r. 3p.; Moon Reef.

THOS. COUCHMAN,  
Acting Secretary for Mines.

Office of Mines,  
Melbourne, 11th August 1876.

# NOTICE TO LICENSEES UNDER SECTION 49 OF "THE LAND ACT 1869."

THE attention of persons holding licenses under the above section is drawn to clause 28 of the Land Regulations of the 7th February 1876, as follows:—

"28. Upon the expiration of any license under this section, the Governor may, if he think fit, issue a new license for the same land to the holder of the expired license upon the same or such other terms and conditions as may be deemed necessary, and may authorize the District Receiver of Revenue to endorse by stamp on the back of the expired license a notification in the form of Schedule XIII. hereto, and such endorsement shall have to all intents and purposes the effect of a license under this section."

Licensees are informed that, upon the approval of the Governor to the issue of new licenses being given, the same will be notified in the *Government Gazette* about a fortnight prior to the expiry of the old licenses, which they are requested to hand in with the annual fee, together with the fee of 2s. 6d. for endorsement, to the District Receiver of Revenue, as provided for in the said regulation. Licensees are further informed that if they fail to pay the annual fee for occupation, and the fee for endorsement of the license, within one month after the expiry of their licenses, and notification of the Governor's approval of the issue of new licenses, the lands will be liable to be resumed and thrown open for selection.

D. GILLIES,  
Commissioner of Crown Lands and Survey.

Department of Lands and Survey  
(Occupation Branch, Rent Roll Division),  
Melbourne, 2nd August 1876.

## PROPOSED REVOCATION OF THE TEMPORARY RESERVATION OF LANDS.

IN pursuance of the provisions of *The Land Act 1869* (33 Vict. No. 360, § 6 and 9): Notice is hereby given that it is the intention of the Governor, with the advice of the Executive Council, to *revoke* the temporary reservation of the lands hereinafter referred to, viz.:—

*The following Notice was Gazetted 1<sup>o</sup> on 28 July 1876, pursuant to Order of 24 July 1876.*

LONGERENONG.—The temporary reservation, by Order of the 2nd June 1873, of One hundred and eighty acres of land in the parish of Longerengong, as a site for Watering and Camping purposes, is about to be revoked, so far as regards the portion thereof comprised within the boundaries hereinafter described, viz.:—Three acres thirty-five perches, county of Borung, parish of Longerengong: Commencing at a point bearing S. 83° 39' E. one chain and half a link from the south-east angle of allotment 11; bounded thence by the road from Horsham to Glenorchy bearing S. 83° 39' E. four chains two links and a half; and thence by a road bearing north eight chains twenty-eight links, west four chains, and south seven chains eighty-three links to the point of commencement.—(L.142.) (75.S.2288.)

D. GILLIES,  
Commissioner of Crown Lands and Survey.  
Lands and Survey Office,  
Melbourne.

## LANDS PROPOSED TO BE PERMANENTLY RESERVED FROM SALE.

IN pursuance of the provisions of *The Land Act 1869* (33 Vict. No. 360, § 6 and 8): Notice is hereby given that it is the intention of the Governor, with the advice of the Executive Council, to reserve from sale, *permanently*, the lands hereinafter described, for the purpose stated in each case, viz.:—

*The following Notice was Gazetted 1<sup>o</sup> on 21 July 1876, pursuant to Order of 17 July 1876.*

EPPIING.—Site for Shire Hall about to be *permanently* reserved, including the site temporarily reserved as a site for Offices for the Epping District Road Board, by Order of the 27th April 1868.—One acre eight perches, county of Bourke, township of Epping, comprising allotment 8 of section 22: Commencing at the south-east angle of allotment 7; bounded thence by that allotment bearing north two chains; thence by the Church of England reserve bearing east five chains sixteen links; thence by High street bearing S. 4° 47' E. two chains; and thence by Houston street bearing west five chains thirty-three links to the point of commencement.—(E.57n.) (76.D.1905.)

D. GILLIES,  
Commissioner of Crown Lands and Survey.  
Lands and Survey Office,  
Melbourne.

## TEMPORARY RESERVATION OF CERTAIN LAND REVOKED.

IN pursuance of the provisions of *The Land Act 1869* (33 Vict. No. 360, § 6, 7, and 9), the Governor in Council has revoked the temporary reservation of the land hereinafter referred to, pursuant to notice given in the *Government Gazette* mentioned, and in subsequent issues thereof, viz.:—

*Revoked by Order of 7 August 1876.*

WOMBAT.—State forest, portion revoked. See *Gazette* of 19 May 1876.

D. GILLIES,  
Commissioner of Crown Lands and Survey.  
Lands and Survey Office,  
Melbourne.

### TRANSFERS APPROVED.

THE following Applications for Transfer of Licenses under the 2nd, 4th, and 49th sections of the Land Acts 1865 and 1869 respectively having been approved, it is hereby notified that the Rent specified in each case may be received by the undermentioned Revenue Officers.

Number of License.	Name of Transferor.	Name of Transferee.	Area, subject to modification of boundaries and area.	Parish.	Hold under	Date of license.	Yearly Payment.	Transfer Fee and where paid.	Rent payable to Revenue Officer at—
2203 1	James Rowe	James Jones	A. R. P. 40 0 0	Porepunkah	2nd sec.	25/6/74	£ 6 10 0	£1, Bright, 14/6/76	Beechworth.
2229 2	John Irvine	Thos. H. Scott	17 0 29	Alexandra	"	11/11/75	4 0 0	£1, Melbourne, 26/7/76	Alexandra.
400	W. R. Kessane	Warrah Bay Lime, Marble, and Cement Company	10 0 35	Warratah Bay	47th sec.	1/1/75	108 0 0	£4, Melbourne, 15/7/76	Melbourne.
164	G. H. F. Ulrich	Mary Boxer	19 3 39	Coleraine	49th sec.	22/12/74	2 0 0	10s. Hamilton, 7/10/75	Hamilton.
384	William Millar	Wm. Doig	13 2 31	Nerring	"	16/5/75	1 8 0	10s. Sandhurst, 21/7/76	Sandhurst.
629	Joseph Read	Caleb Linney	18 0 30	Alexandra	"	1/8/74	1 18 0	10s. Alexandra, 2/6/76	Alexandra.
534	Thomas Milledge								
3834	George Weston, jun.								
11215	John Barker								

\* Original date of license 11th November 1868.

† Original date of license 11th March 1867.

D. GILLIES,  
Commissioner of Crown Lands and Survey.

Department of Lands and Survey (Rent Roll Division),  
Melbourne, 8th August 1876.

# HOLDINGS UNDER PART II, "LAND ACT 1869," REVOKED AND DECLARED OPEN FOR SELECTION.

WHEREAS the holdings as specified in the schedule hereunder have been revoked, the lands described therein will be open for selection under the provisions of Part II. of *The Land Act 1869* on and after Friday the 25th day of August 1876, at Nine a.m.

Improvements, if any, to be paid for by incoming selector.

D. GILLIES,  
Commissioner of Crown Lands and Survey, being  
The Responsible Minister of the Crown administering  
*The Land Act 1869.*

Department of Lands and Survey  
(Occupation Branch, Rent Roll Division),  
Melbourne, 8th August 1876.

## Schedule.

Pursuant to Orders of the Governor in Council of 31st July 1876.

Sandhurst district: License of James Conroy; parish of Axedale; extent, 71a. 3r. 38p.—(Corr.289/19.)

Horsham district: License of Bernard Carl Krüger; parish of Dunmunkle; extent, 320 acres.—(Corr. 2951/19.)

Horsham district: License of Anthony Cahill; parish of Tarranginnie; extent, 164a. 1r. 7p.—(Corr.2327/19.)

Sandhurst district: License of Emily Tresise; parish of Pomppapel; extent, 129a. 3r. 3p.—(Corr.1333/19.)

Benalla district: License of Thomas Dwyer; parish of Pine Lodge; extent, 139a. 2r. 24p.—(Corr.501/19.)

Benalla district: License of Jeremiah Shannon, jun.; parish of Tallygaroopna; extent, 319a. 3r. 37p.—(Corr.1741/19.)

Sandhurst district: License of Ellis Wilkinson; parish of Shelbourne; extent, 103 acres.—(Corr.35416/19.)

Beechworth district: License of Joseph Craigie; parish of Chiltern; extent, 83a. 2r. 24p.—(Corr.281/19.)

Beechworth district: License of Mark Mongan; parish of Dorchap; extent, 124a. 2r. 12p.—(Corr.1083/19.)

Kerang district: License of Sarah Jane Walter; parish of Jernuk; extent, 819a. 3r. 37p.—(Corr.3945/19.)

Kerang district: License of Nathan Walter; parish of Jernuk; extent, 805a. 0r. 12p.—(Corr.3923/19.)

Benalla district: License of Samuel Lamont Lawry; parish of Tallygaroopna; extent, 819a. 3r. 37p.—(Corr.1049/19.)

Benalla district: License of Samuel Wolfe; parish of Tatong; extent, 101a. 1r. 6p.—(Corr.1926/19.)

Echuca district: License of John Clayton; parish of Runnymede; extent, 60a.—(Corr.37554/19.)

Echuca district: License of William Houlahan; parish of Tongala; extent, 55a. 0r. 19p.—(Corr.859/19.)

Castlemaine district: License of Samuel Rothwell; parishes of Baynton and Langley; extent, 79a. 3r. 31p.—(Corr.33520/19.)

Melbourne district: License of John Russell and George Goodman; parish of Chintiu; extent, 154a. 3r. 20p.—(Corr. 1616/19.)

Echuca district: License of John Rowlett; parish of Tongala; extent, 272a. 0r. 19p.—(Corr.33824/19.)

Echuca district: License of Thomas Murray; parish of Dingee; extent, 320a.—(Corr.44039/19.)

Echuca district: License of Archibald Smith; parish of Tongala; extent, 273a. 1r. 17p.—(Corr.1709/19.)

<sup>1</sup> Subject to concurrence of Minister for Mines.

<sup>2</sup> Only 136a. 0r. 19p. approximately open for re-selection.

## LANDS OPEN FOR SELECTION.

NOTICE is hereby given that the following portions of land will be open for application under Part II., section 19, of *The Land Act 1869*, on and after Friday the 25th instant, at Nine o'clock a.m., subject to payment of the value of improvements, if any, upon the land.

D. GILLIES,  
Commissioner of Crown Lands and Survey.

Department of Lands and Survey  
(Occupation Branch),  
Melbourne, 9th August 1876.

## Schedule.

Geelong district: parish of Gerangamite; description, allotment 57 k, containing about 137 acres, subject to payment of £15 15s., valuation for improvements.

Hamilton district: Parish of Ganoo Ganoo; description, west and north-west of allotment 1, containing 67a. 2r. 8p., subject to payment of £40 2s., valuation for improvements.

Sandhurst district: Parish of Jamieson East; description, part of allotment 117, containing about 84 acres, and formerly held by Ellen McCauley under section 19.—(Corr.31544/19.)

Benalla district: Parish of Dookie; extent, 120 acres; description, being part of allotment 218, selected by John Hughes under the 19th section of *The Land Act 1869*.

Alexandra district: Parish of Acheron; extent, about 86 acres; description, being part of allotment 45, selected by William O'Callaghan under the 19th section of *The Land Act 1869*.<sup>1</sup>

Parish of Gre Gre; extent, 320 acres; description, allotments 140 and 141, subject to the payment of £175, valuation of improvements.

Ballarat district: Parish of Clarendon; extent, 33a. 2r. 13p.; description, land selected by John Latta under section 19, *Land Act 1869*, and forfeited by *Gazette* notice of the 7th April last, p. 662.

Parish of Kerri Baret; extent, 20 acres; description, applied for by A. McDonald under section 49, subject to the payment of £30 valuation of improvements in favor of Robert Irwin, who is to be allowed time to remove his crop.

<sup>1</sup> Subject to payment of £30 for improvements.

## LANDS OPEN FOR SELECTION.

NOTICE is hereby given that the following portions of land will be open for application under Part III., section 49, of *The Land Act 1869*, on and after Friday, 25th instant, at Nine o'clock a.m., subject to payment of the value of improvements, if any, upon the land.

D. GILLIES,

Commissioner of Crown Lands and Survey.

Department of Lands and Survey  
(Occupation Branch),  
Melbourne, 9th August 1876.

## Schedule.

Melbourne district: Parish of Macedon; extent, about 8 acres; description, all those Crown lands lying to the south of J. S. Elkington's 49th section holding and to the west of T. Higinbotham's section holding.

## LANDS DESCRIBED IN EXPIRED LICENSES UNDER PART II. "LAND ACT 1869," OPEN FOR SELECTION.

WHEREAS the licenses as specified in the schedule hereunder have expired by effluxion of time, notice is hereby given that the land described therein will be open for selection, under the provisions of Part II. of *The Land Act 1869*, on and after Friday the 25th day of August 1876, at Nine a.m.

Improvements, if any, to be paid for by incoming selector.

D. GILLIES,  
Commissioner of Crown Lands and Survey, being  
The Responsible Minister of the Crown administering  
*The Land Act 1869.*

Department of Lands and Survey  
(Occupation Branch, Rent Roll Division),  
Melbourne, 8th August 1876

## Schedule.

Melbourne district: James Haily; parish of Rochford; extent 59a. 3r. 39p.—(Corr.14326/19.)

Ballarat district: Edward Whitfield; parish of Dean; extent, 60a. 0r. 6p.—(Corr.21784/19.)<sup>1</sup>

Ballarat district: William O'Neil; parish of Enfield; extent, 60 acres.—(Corr.18908/19.)<sup>1</sup>

Hamilton district: Alexander Bethune; parish of Ganoo; extent 20 acres.—(Corr.10905/19.)<sup>2</sup>

<sup>1</sup> Subject to concurrence of Minister for Mines.

<sup>2</sup> Subject to excision of water-frontage and road (if necessary).

## LICENSES UNDER PART II., SECTION 19, "LAND ACT 1869," REVOKED.

NOTICE is hereby given that the Governor, acting by and with the advice of the Executive Council, has revoked the licenses mentioned in the schedule hereunder, and that such licenses have become forfeited and void.

D. GILLIES,

Commissioner of Crown Lands and Survey,  
The Responsible Minister of the Crown administering  
*The Land Act 1869.*

Department of Lands and Survey  
(Occupation Branch, Rent Roll Division),  
Melbourne, 31st July 1876.

## Schedule.

St. Arnaud district: John Cannard; parish of Carron; extent, 320 acres.—(Corr.229/19.)

St. Arnaud district: John Hoare; parish of Jeffcott; extent, 200 acres.—(Corr.848/19.)

## LICENSES UNDER PART III., SECTION 49, "LAND ACT 1869," REVOKED.

NOTICE is hereby given that the Governor, acting by and with the advice of the Executive Council, has revoked the licenses mentioned in the schedule hereunder, and that such licenses have become forfeited and void.

D. GILLIES,

Commissioner of Crown Lands and Survey,  
The Responsible Minister of the Crown administering  
*The Land Act 1869.*

Department of Lands and Survey  
(Occupation Branch, Rent Roll Division),  
Melbourne, 31st July 1876.

## Schedule.

Hamilton district: John Booth; parish of North Hamilton; extent, 10 acres.—(Corr.11145/49.)

Hamilton district: Walter Challis; parish of North Hamilton; extent, 10 acres.—(Corr.11284/49.)

Hamilton district: Charles George Dicker; parish of North Hamilton; extent, 12a. 1r. 32p.—(Corr.11466/49.)

Hamilton district: John Fox; parish of North Hamilton; extent, 9a. 2r. 34p.—(Corr.11771/49.)

Hamilton district: Thomas Fitzgerald; parish of North Hamilton; extent, 9a. 2r. 30p.—(Corr.11815/49.)

Hamilton district: Francis Patterson; parish of North Hamilton; extent, 10 acres.—(Corr.13194/49.)

Hamilton district: Thomas Walker; parish of North Hamilton; extent, 10 acres.—(Corr.13850/49.)



## APPROACHING LAND SALES.

SALES of Crown Lands in Fee-simple to be held at the undermentioned places and dates, viz. :—

	No. of Gazette.		No. of Gazette.
Ararat—		Kyneton—	
Tuesday 22 August ...	50	Tuesday 5 Sept. ...	55
Ballarat—		Maryborough—	
Tuesday 22 August ...	50	Wednesday 30 Aug. ...	52
Beechworth—		Melbourne—	
Monday 21 August ...	50	Tuesday 29 Aug. ...	52
Benalla—		Tuesday 5 Sept. ...	55
Wednesday 13 Sept. ...	57	Rochester—	
Daylesford—		Tuesday 12 Sept. ...	57
Tuesday 22 August ...	50	Rosedale—	
Echuca—		Wednesday 30 Aug. ...	52
Wednesday 13 Sept. ...	57	Sale—	
Geelong—		Tuesday 29 Aug. ...	52
Tuesday 12 Sept. ...	57	Smythesdale—	
Hamilton—		Tuesday 22 August ...	50
Tuesday 5 Sept. ...	55	Tuesday 5 Sept. ...	55
Tuesday 12 Sept. ...	57	Sandhurst—	
Horsham—		Tuesday 12 Sept. ...	57
Tuesday 5 Sept. ...	55	Stawell—	
Tuesday 12 Sept. ...	57	Tuesday 22 August ...	50
Inglewood—		Talbot—	
Monday 28 Aug. ...	52	Tuesday 29 Aug. ...	52
Kerang—			
Tuesday 5 Sept. ...	55		

Lands and Survey Office, Melbourne.

## SALES (Nos. 4446 to 4452 inclusive) OF CROWN LANDS IN FEE-SIMPLE.

HIS EXCELLENCY THE GOVERNOR, with the advice of the Executive Council, has been pleased to direct that sales by auction of the undermentioned Crown Lands will be held at the times and places specified hereunder, and that such lands be offered for sale in the lots hereinafter specified, and at the upset price fixed to each lot respectively.

The lands will be sold in fee-simple, and subject to the covenants, conditions, exceptions, and regulations directed by the Governor in Council by an Order in Council dated the 26th day of May 1873, and published in the *Government Gazette* of the 30th May 1873, page 941.

A deposit of one-half the price at which each lot is sold must be paid by the purchaser at the time of sale, and all such payments shall be made only in gold, silver, or bank notes, or cheques approved of by the officer conducting the sale, and the residue of such price must be paid within one month from that time.

D. GILLIES,  
Commissioner of Crown Lands and Survey.

Lands and Survey Office (Occupation Branch),  
Melbourne, 8th August 1876.

**BENALLA**.—Sale (No. 4446) at ELEVEN o'clock a.m. on WEDNESDAY the 13th SEPTEMBER 1876, at the COURT HOUSE. To be conducted by the Receiver and Paymaster.

## TOWN LOTS.

EUROA, PARISH OF EUROA, COUNTY OF DALATITE.

*In the township of Euroa.*

- Upset price 3*l*. per lot.—Charge for survey 1*l*.  
Lot 1. Area 1*r*. 2*p*., allotment 1, section 19.  
Upset price 4*l*. per lot.—Charge for survey 1*l*.  
Lot 2. Area 1*r*. 23*p*., allotment 2, section 19.  
Upset price 3*l*. per lot.—Charge for survey 1*l*.  
Lot 3. Area 1*r*. 2*p*., allotment 7, section 19.

SHEPPARTON, PARISH OF SHEPPARTON, COUNTY OF MOIRA.

*In the township of Shepparton.*

- Upset price 4*l*. per lot.—Charge for survey 1*l*.  
Lot 4. Area 2*r*., allotment 5, section M.  
Lot 5. Area 2*r*., allotment 6, section M.  
Lot 6. Area 2*r*., allotment 7, section M.  
Lot 7. Area 2*r*., allotment 9, section N.  
Lot 8. Area 2*r*., allotment 10, section N.

## COUNTRY LOTS.

PARISH OF KILLAWARRA, COUNTY OF MOIRA.

*Adjoining the Killawarra pre-emptive section.*

- Upset price 2*l*. per acre.—Charge for survey 1*l*.  
Lot 9. Area 8*a*. 3*r*. 14*p*., allotment 39*a*.

PARISH OF KATANDRA, COUNTY OF MOIRA.

*19th section block of Mr. J. McNally.*

- Upset price 1*l*. per acre.—Charge for survey 14*l*.  
Lot 10. Area 279*a*. 3*r*. 37*p*., allotment 2*a*. Valuation 400*l*.

## TOWN LOTS.

KARRABUMET, PARISH OF KARRABUMET, COUNTY OF MOIRA.

*Rural Store sites of S. Dickens and G. Irvine.*

- Upset price 10*l*. per lot.—Charge for survey 1*l*.  
Lot 11. Area 2*a*., allotment 1, section 14. Valuation 200*l*.  
Lot 12. Area 2*a*., allotment 1, section 15. Valuation 150*l*.

**ECHUCA**.—Sale (No. 4447) at ELEVEN o'clock a.m. on WEDNESDAY the 13th SEPTEMBER 1876, at the COURT HOUSE. To be conducted by the District Surveyor.

## TOWN LOTS.

GUNBOWER, PARISH OF GUNBOWER, COUNTY OF GUNBOWER.

*In the township of Gunbower.*

- Upset price 4*l*. per lot.—Charge for survey 1*l*.  
Lot 1. Area 1*r*. 4*p*., allotment 3, section 1.  
Upset price 3*l*. per lot.—Charge for survey 1*l*.  
Lot 2. Area 38*p*., allotment 4, section 1.  
Lot 3. Area 33*p*., allotment 5, section 1.  
Lot 4. Area 27*p*., allotment 6, section 1.  
Upset price 6*l*. per lot.—Charge for survey 1*l*.  
Lot 5. Area 24*p*., allotment 7, section 1.

GUNBOWER, PARISH OF PATHO, COUNTY OF GUNBOWER.

*In the township of Gunbower.*

- Upset price 16*l*. per lot.—Charge for survey 1*l*.  
Lot 6. Area 1*a*., allotment 1, section 2. Valuation to be made before sale.  
Upset price 4*l*. per lot.—Charge for survey 1*l*.  
Lot 7. Area 2*r*., allotment 2, section 2.  
Lot 8. Area 2*r*., allotment 3, section 2.  
Lot 9. Area 2*r*., allotment 4, section 2.  
Lot 10. Area 2*r*., allotment 7, section 2.  
Lot 11. Area 2*r*., allotment 8, section 2.  
Lot 12. Area 2*r*., allotment 9, section 2.

## SUBURBAN LOT.

PARISH OF PATHO, COUNTY OF GUNBOWER.

*On the Gunbower Creek.*

- Upset price 2*l*. per acre.—Charge for survey 1*l*.  
Lot 13. Area 3*a*., allotment K.

**GEELONG**.—Sale (No. 4448) at ELEVEN o'clock a.m. on TUESDAY the 12th SEPTEMBER 1876, at the AUCTION ROOMS of Mr. W. F. DUCKER. To be conducted by the Receiver and Paymaster.

## TOWN LOTS.

GEELONG, PARISH OF CORIO, COUNTY OF GRANT.

*In Maud, Yarrow, and Kilgour streets.*

- Upset price 10*s*. per foot.—Charge for survey 1*l*.  
Lot 1. Area 36*p*., allotment 2, section 27*a*. 66 feet frontage.  
Lot 2. Area 36*p*., allotment 3, section 27*a*. 66 feet frontage.  
Lot 3. Area 36*p*., allotment 4, section 27*a*. 66 feet frontage.  
Lot 4. Area 36*p*., allotment 5, section 27*a*. 66 feet frontage.  
Lot 5. Area 36*p*., allotment 11, section 27*a*. 74 feet 3 inches frontage.  
Lot 6. Area 36*p*., allotment 12, section 27*a*. 66 feet frontage.  
Lot 7. Area 36*p*., allotment 13, section 27*a*. 66 feet frontage.  
Lot 8. Area 36*p*., allotment 16, section 27*a*. 66 feet frontage.

## SUBURBAN LOTS.

PARISH OF CORIO, COUNTY OF GRANT.

*At the Breakwater.*

- Upset price 55*l*. per acre.—Charge for survey 1*l*.  
Lot 9. Area 1*a*. 0*r*. 1*p*., allotment 5, section 10. Valuation 437*l*. 18*s*.

*At South Barwon.*

- Upset price 20*l*. per acre.—Charge for survey 1*l*.  
Lot 10. Area 1*r*. 24 7-10*p*., allotment 12, section A.  
Lot 11. Area 1*r*. 17 8-10*p*., allotment 13, section A.  
Lot 12. Area 2*r*., allotment 15, section A.  
Lot 13. Area 1*a*. 3*r*. 27*p*., allotment 17, section A.  
Lot 14. Area 1*a*. 1*r*. 20*p*., allotment 18, section A.  
Lot 15. Area 1*r*. 394*p*., allotment 19, section A.  
Lot 16. Area 2*r*. 15 8-10*p*., allotment 20, section A.  
Lot 17. Area 2*r*. 9*p*., allotment 21, section A.  
Lot 18. Area 1*r*. 13*p*., allotment 22, section A.

## COUNTRY LOTS.

PARISH OF COOLE BARGHURK, COUNTY OF GRANT.

*At the site of Mr. M. Pollard's improvements.*

- Upset price 3*l*. per acre.—Charge for survey 1*l*.  
Lot 19. Area 1*a*. 3*r*. 4*p*., allotment 104*a*. Valuation 20*l*.

PARISH OF DURDIDWARRAH, COUNTY OF GRANT.

*49th section block of Mr. J. Dodd.*

- Upset price 1*l*. per acre.—Charge for survey 1*l*.  
Lot 20. Area 10*a*., allotment E 3. Valuation 10*l*.

**HAMILTON**.—Sale (No. 4449) at ELEVEN o'clock a.m. on TUESDAY the 12th SEPTEMBER 1876, at the LAND OFFICE. To be conducted by A. H. ASTON, Esq., Receiver and Paymaster.

## VILLAGE LOTS.

PARISH OF TARRAYOUKYAN, COUNTY OF DUNDAS.

*In the village of Tarrayoukyan.*

- Charge for survey 1*l*.  
Lot 1. Area 2*a*. 0*r*. 21*p*., portion 6, allotment 52.  
Lot 2. Area 1*a*. 3*r*. 3*p*., portion 7, allotment 52.

## COUNTRY LOT.

PARISH OF YULEGART, COUNTY OF NORMANBY.

*19th section block of the late Mysie Cameron.*

- Upset price 2*l*. per acre.—Charge for survey 15*l*. 18*s*.  
Lot 3. Area 317*a*. 3*r*. 33*p*., allotments 1, 2, 5, section 31. Valuation 218*l*. 7*s*. 6*d*.

**HORSHAM.**—Sale (No. 4450) at ELEVEN o'clock a.m. on TUESDAY the 12th SEPTEMBER 1876, at the COURT HOUSE. To be conducted by the Receiver and Paymaster.

## TOWN LOTS.

**NORADJUNA, PARISH OF DARRAGAN, COUNTY OF LOWAN.**  
*In the township of Noradjuha.*

- Upset price 5*l.* per lot.—Charge for survey 1*l.*  
Lot 1. Area 2r. 11 6-10p., allotment 1, section 1.  
Upset price 6*l.* per lot.—Charge for survey 1*l.*  
Lot 2. Area 2r. 34 8-10p., allotment 2, section 1.  
Upset price 4*l.* per lot.—Charge for survey 1*l.*  
Lot 3. Area 2r., allotment 3, section 1.  
Lot 4. Area 2r., allotment 4, section 1.  
Lot 5. Area 2r., allotment 5, section 1.  
Lot 6. Area 2r., allotment 6, section 1.  
Lot 7. Area 2r., allotment 7, section 1.  
Lot 8. Area 2r., allotment 8, section 1.  
Lot 9. Area 2r., allotment 9, section 1.  
Lot 10. Area 2r., allotment 10, section 1.  
Lot 11. Area 2r., allotment 11, section 1.  
Lot 12. Area 2r., allotment 12, section 1.  
Upset price 3*l.* per lot.—Charge for survey 1*l.*  
Lot 13. Area 1r. 19 3-10p., allotment 1, section 2.  
Upset price 4*l.* per lot.—Charge for survey 1*l.*  
Lot 14. Area 1r. 30 7-10p., allotment 2, section 2.  
Lot 15. Area 2r., allotment 3, section 2.  
Lot 16. Area 2r., allotment 4, section 2.  
Lot 17. Area 2r., allotment 5, section 2.  
Lot 18. Area 2r., allotment 6, section 2.  
Lot 19. Area 2r., allotment 7, section 2.  
Lot 20. Area 2r., allotment 8, section 2.  
Lot 21. Area 2r., allotment 9, section 2.  
Lot 22. Area 2r., allotment 10, section 2.

**LALLAT, PARISH OF RUPANYUP, COUNTY OF BORUNG.**

- Upset price 5*l.* per lot.—Charge for survey 1*l.*  
Lot 23. Area 2r. 14p., allotment C. One month allowed to remove improvements.  
Upset price 25*l.* per lot.—Charge for survey 1*l.*  
Lot 24. Area 2r., allotment 8, section 1. Valuation 497*l.*  
Lot 25. Area 2r., allotment 9, section 1. Valuation 35*l.*

## SUBURBAN LOT.

**PARISH OF WERRIGAR, COUNTY OF BORUNG.**

*Site of Mr. S. Thompson's improvements.*

- Upset price 4*l.* per lot.—Charge for survey 1*l.*  
Lot 26. Area 8a., allotment 7. Valuation 116*l.*

## COUNTRY LOT.

**PARISH OF LALLAT, COUNTY OF BORUNG.**

*19th section block of D. W. Price.*

- Upset price 1*l.* 5s. per acre.—Charge for survey 16*l.*  
Lot 27. Area 320a., allotment 14. Valuation 271*l.* 5s.

**ROCHESTER.**—Sale (No. 4451) at ELEVEN o'clock a.m. on TUESDAY the 12th SEPTEMBER 1876, at the COURT HOUSE. To be conducted by the Receiver and Paymaster.

## COUNTRY LOTS.

**PARISH OF DINGEE, COUNTY OF BENDIGO.**

*19th section block of Mr. Grylls.*

- Upset price 1*l.* per acre.—Charge for survey 15*l.*  
Lot 1. Area 300a., allotments 130, 131, 132A, 133. Valuation 1264*l.*

**PARISH OF HAYANMI, COUNTY OF BENDIGO.**

*19th section block of Mr. Jas. Duffy.*

- Upset price 1*l.* per acre.—Charge for survey 10*l.* 3s.  
Lot 2. Area 202a. 2r. 34p., allotments 41, 45. Valuation 252*l.*

**SANDHURST.**—Sale (No. 4452) at ELEVEN o'clock a.m. on TUESDAY the 12th SEPTEMBER 1876, at the Auction Rooms of Messrs. SHADBOLT AND CO. To be conducted by A. REYNELL, Esq., Receiver and Paymaster.

## TOWN LOTS.

**SANDHURST, PARISH OF SANDHURST, COUNTY OF BENDIGO.**

*Off the Strathfieldsaye road.*

- Upset price 13*l.* per lot.—Charge for survey 1*l.*  
Lot 1. Area 1r., allotment 414, section 11. Valuation 80*l.*  
*At Eaglehawk.*  
Upset price 7*l.* per lot.—Charge for survey 1*l.*  
Lot 2. Area 1r., allotment 3, section 20. Valuation 150*l.*

## COUNTRY LOTS.

**PARISH OF RAVENSWOOD, COUNTY OF TALBOT.**

*19th section blocks of Mr. C. Mullins.*

- Upset price 1*l.* per acre.—Charge for survey 14*l.*  
Lot 3. Area 279a. 0r. 9p., allotments A 1 and 5 b, section 16. Valuation 70*l.* 12s. 6d.

**PARISH OF HUNTLY, COUNTY OF BENDIGO.**

*49th section block of Juano Rosetti.*

- Upset price 1*l.* per acre.—Charge for survey 1*l.*  
Lot 4. Area 9a. 3r. 17p., allotment 16 A, section 26. Valuation 57*l.*

**PARISH OF MARONG, COUNTY OF BENDIGO.**

*Adjoining Mr. J. Gill's selection.*

- Upset price 2*l.* per acre.—Charge for survey 1*l.*  
Lot 5. Area 16a. 1r., allotment 6, section 12.

**PARISH OF LEICHHARDT, COUNTY OF BENDIGO.**

*At the site of Mr. W. G. Skipper's improvements.*

- Upset price 2*l.* per acre.—Charge for survey 1*l.*  
Lot 6. Area 15a., allotment A, section 12. Valuation 15*l.*

**PARISH OF NERRING, COUNTY OF BENDIGO.**

*49th section block of Mr. J. Elliott.*

- Upset price 1*l.* per acre.—Charge for survey 1*l.*  
Lot 7. Area 19a. 2r. 16p., allotment 16 F, section G. Valuation 73*l.*

**PARISH OF SEDGWICK, COUNTY OF BENDIGO.**

*West of J. Stean's selection.*

- Upset price 1*l.* per acre.—Charge for survey 1*l.*  
Lot 8. Area 1a. 0r. 23p., allotment 3 B, section 2.

*Formerly held by M. Frawley and J. Moloney, under the 42nd section.*

Upset price 2*l.* per acre.—Charge for survey 1*l.* 2s.

- Lot 9. Area 18a. 3r. 38p., allotment 4 B, section 12. Valuation 60*l.*  
Lot 10. Area 21a. 2r., allotment 4 C, section 12. Valuation 60*l.*

Lots 4 and 7 will be sold subject to the right to mine within the area without compensation, except for surface damage.

## EXPIRED LICENSES UNDER PART II. "LAND ACT 1869" DECLARED VOID.

WHEREAS the licenses as specified in the schedule hereunder have expired by effluxion of time, notice is hereby given that the land described therein will not be open for re-licensing.

D. GILLIES,

Commissioner of Crown Lands and Survey, being  
The Responsible Minister of the Crown administering  
The Land Act 1869.

Department of Lands and Survey  
(Occupation Branch, Rent Roll Division),  
Melbourne, 8th August 1876.

## Schedule.

- Castlemaine district: Francis Morrow; parish of Cobaw; extent, 81a. 2r. 11p.—(Corr. 16894/19.)  
Echuca district: Matthew Manger; parish of Millewa; extent, 320 acres.—(Corr. 3215/19.)  
Ballarat district: John McNaughton; parish of Langi Kal; extent, 57a. 2r. 26p.—(Corr. 2027/19.)  
Sandhurst district: Mary Malone; parish of Woodstock; extent, 286a. 1r.—(Corr. 17842/19.)  
Ballarat district: Amos Murphy; parish of Caralulup; extent, 100 acres.—(Corr. 17182/19.)

## PUBLIC HEARINGS BY PERSONS APPOINTED UNDER THE 100TH SECTION OF "THE LAND ACT 1869."

NOTICE is hereby given that, at the times and places mentioned in the schedule hereunder, applications for licenses under Part II. of *The Land Act 1869*, objections to such applications, objections to proposed exemptions from the operation of Part II. of *The Land Act 1869* of specific portions of Crown land, objections to proposed proclamations, alterations, additions, diminutions, revocations, or unions of commons, objections to any proposed diminution or increase of the rents of runs, and reasons against forfeiture of any leases or licenses under *The Land Act 1869*, or any of the Acts thereby repealed, deemed liable to forfeiture for any cause except non-payment of rent or fees, will be publicly heard by the persons whose names are set opposite such places respectively in such schedule, being persons appointed by me, the responsible Minister of the Crown administering *The Land Act 1869*, to hear the same and report thereon in writing to me.

D. GILLIES,

Commissioner of Crown Lands and Survey and  
President of the Board of Land and Works.

Place of Meeting of Local Land Board.	Time of Meeting.	Members of Local Land Board.
Palmerston	Wednesday, 23rd August 1876, 11 a.m.	Police Magistrate, District Surveyor.  <i>Honorary Members:</i> President of Shire of Alberton, Local Member of Mining Board.

**HEARING OF REASONS AGAINST THE FORFEITURE OF CERTAIN LICENSES BY PERSONS APPOINTED  
UNDER 100TH SECTION OF THE LAND ACT 1869.**

**N**OTICE is hereby given that reasons against the forfeiture of the licenses in the schedule hereto, which are deemed liable to forfeiture under the provisions of *The Land Act 1869*, will be publicly heard by the persons appointed by me, the responsible Minister of the Crown administering the said Act, to hear the same and report thereon in writing to me, when the persons in the said schedule mentioned as holders of such licenses will be allowed to show cause against the same at the places and on the dates mentioned in the schedule hereto and before the persons therein mentioned in the first and second columns respectively set opposite the names of said licensees.

The Surveyor-General of Victoria, Alexander J. Skene, Esq., is a member *ex officio* of all Local Land Boards.

Lands and Survey Office  
(Occupation Branch, Rent Roll Division),  
Melbourne, 8th August 1876.

D. GILLIES,  
Commissioner of Crown Lands and Survey, being  
The Responsible Minister of the Crown administering  
*The Land Act 1869*.

**Schedule.**

Place and Date of Hearing.	Persons appointed by the Minister.	No. of License.	Date of License.	Name of Licensee.	Area.	Locality.
					A. R. P.	
<b>Licenses under Part II. of "The Land Act 1869."</b>						
Seymour, 23rd August 1876	Police Magistrate, District Surveyor, President of Shire Council of Seymour, President of Shire Council of Goulburn, Local Member of Mining Board	18452	4th Dec. 1871	John McCann ...	25 2 5	Avenel.
Wedderburn, 23rd August 1876	District Surveyor, President of Shire Council of Korong, Local Member of Mining Board	88332 38334 1241	1st Aug. 1874 1st Dec. 1874 1st Sept. 1874	Henry Davey ... Mary Ann Davey ... James McGuffie ...	320 0 0 319 3 34 173 3 38	Buckrabanyule. Buckrabanyule. West of Kinypanial.
Bairnsdale, 24th August 1876	Police Magistrate, Acting District Surveyor, President of Bairnsdale Shire Council, Local Member of Mining Board	361 14994 750	1st June 1875 27th June 1872 1st May 1875	Thomas Hooper ... David Kiss ... James Pelly ...	213 0 0 13 0 0 103 0 13	Bumberrah. Bairnsdale. Tambo.
Kerang, 25th August 1876	District Surveyor, Henry Tavenor, Esq., J.P.	634 1124 3432	1st March 1875 1st June 1875 1st Jan. 1876	Wm. H. Farthrowl ... Findon Murrell ... Samuel Newman ...	176 0 25 300 0 0 319 3 34	Yarrowalla. Mologa. Gannawarra.

**APPLICATIONS FOR GRANTS APPROVED.**

**T**HE following Applications for Grants under *The Land Act 1869* having been approved, it is hereby notified that the balance to complete the purchase and fees specified in each case may be received by the undermentioned Revenue Officers.

Name.	Parish.	Extent.	Amount to be Collected.						Payable to the Officer authorized by the Treasurer to collect Territorial Revenue at—
			Balance to complete Purchase.	Fees.			Total to pay.		
				Grant.	Certification.	Assurances.			
		A. R. P.	£ s. d.	£ s.	£	£ s. d.	£ s. d.		
Under section 20.—(No. 70.)									
Chas. Wilkinson ...	Bunnugal ...	249 0 14	175 0 0	1 0	1	0 10 5	177 10 5	Ararat 35332	
G. B. Cartasso ...	Campelltown ...	39 2 20	28 0 0	1 0	1	0 1 8	30 1 8	Daylesford 16221	
John Rutland ...	Patho ...	8 2 0	6 6 0	1 0	1	0 0 5	8 6 5	Echuca 38642	
Angus McDonald ...	Timmering ...	104 3 86	73 10 0	1 0	1	0 4 5	75 14 5	" 22177	
Isaac Barnes ...	Cressy ...	28 8 8	20 6 0	1 0	1	0 1 3	22 7 3	Geelong 23699	
G. E. Coverdale...	Moranghurk ...	8 1 37	6 6 0	1 0	1	0 0 5	8 6 5	" 12029	
Mary Hayes ...	Tahara ...	5 1 26	4 4 0	1 0	1	0 0 3	6 4 3	Hamilton 27941	
Thos. Smith ...	Nillumbik ...	55 1 19	39 4 0	1 0	1	0 2 4	41 6 4	Melbourne 6023/9	
James Davine ...	Sedgwick ...	28 1 38	20 6 0	1 0	1	0 1 3	22 7 3	Sandhurst 12235	
Fredk. Batten, jun.	Seymour ...	16 0 3	11 18 0	1 0	1	0 0 9	13 18 9	Seymour 23646	
Edward Evans ...	Mount William	37 3 16	26 12 0	1 0	1	0 1 7	28 13 7	Stawell 24987	
David Boyle, sen.	Mepunga ...	20 0 0	14 0 0	1 0	1	0 0 10	16 0 10	Warrnambool 23586	
Thos. Carry ...	Nirunda ...	90 0 0	63 0 0	1 0	1	0 3 9	65 3 9	" 28392	
William Brown ...	Bonegilla ...	24 2 9	15 5 0	1 0	1	0 1 1	17 6 1	Yackandandah 26069	
		716 3 26	503 17 0	14 0	14	1 10 5	533 7 5		
Under section 31.—(No. 43.)									
John Murphy ...	Ararat ...	19 3 14	7 10 0	1 0	1	0 0 10	9 10 10	Ararat 19927	
Mary Jones, widow of W. Hartley ...	Langi Logan ...	20 0 0	2 0 0	1 0	1	0 0 10	4 0 10	" 19950	
Robert Banks ...	Bugeeltap ...	80 0 0	5 7 6	1 5	1	0 3 4	7 15 10	Ballarat 14659	
Patk. O'Donohue ...	Lal Lal ...	20 0 0	4 0 0	1 0	1	0 0 10	6 0 10	" 20220	
Adam Wakenshaw ...	Balmattum ...	45 1 88	0 13 0	1 0	1	0 1 11	2 14 11	Benalla 20019	
Patk. Cahill ...	Corindhap ...	35 0 12	...	1 0	1	0 1 6	2 1 6	Geelong 16912	
John O'Connell...	Costerfield ...	20 0 0	...	1 0	1	0 0 10	2 0 10	Heathcote 10230	
John Stringer ...	Burke ...	69 1 29	...	1 5	1	0 2 11	2 7 11	Kyneton 7500	
D. D. Simson ...	Carisbrook ...	80 0 0	8 7 6	1 5	1	0 3 4	10 15 10	Maryborough 19468	
J. C. C. Simson ...	Carisbrook ...	74 1 19	24 10 0	1 5	1	0 3 2	26 18 2	" 19469	
Nicholas Bergin ...	Narre Warren...	46 2 0	5 0 0	1 0	1	0 2 0	7 2 0	Melbourne 20341	
Thos. A. Rattray ...	Corop ...	169 3 13	27 0 0	1 5	1	0 6 9	29 11 9	Rushworth 20210	
James Maunder ...	Glynwilla ...	60 0 0	1 10 0	1 5	1	0 2 6	3 17 6	Stawell 17644	
John Kolme ...	Bonegilla ...	13 3 0	6 0 0	1 0	1	0 0 7	8 0 7	Yackandandah 13063	
		745 1 5	91 18 0	15 10	14	1 11 4	122 19 4		
Under section 40 "Land Act 1869."									
Isaac Smith ...	Coliban ...	1 0 36	2 0 0	1 0	...	0 0 1	3 0 1	Daylesford 2103/S	

Department of Lands and Survey (Occupation Branch),  
Melbourne, 8th August 1876.

D. GILLIES,  
Commissioner of Crown Lands and Survey.

APPLICATIONS FOR LICENSES APPROVED.

TIME following Applications for Licenses under *The Land Act 1893*, having been approved, it is hereby notified that the Rents and Fees specified in each case may be received by the undermentioned Officers, authorized by the Treasurer to collect Territorial Revenue, to whom the Licenses have been forwarded for issue.

Department of Lands and Survey (Occupation Branch),  
Melbourne, 8th August 1875.

D. GILLIES,  
Commissioner of Crown Lands and Survey.

Melbourne, 8th August 1876.											
Number of License.	Name of Licensee.	Area subject to modification of boundaries and area.	Parish or Situation.	Allotment.	Section.	Date of License.	Amount to be Collected.			Total Amount of first Payment.	Payable to Receiver and Land Officer at—
							Survey Charge to revenue except when otherwise ordered.	Fee for License.	£ s. d.		
Under Section 19.—Payments to be made half-yearly.											
1675 Ht	Daniel Ross	126 0 0	Bilpah	pt. 63 and 64	...	1st Sept. 1876	2 10 8	0 5 0	9 1 8	Hamilton.	
23 Ht	Annie Anderson	257 0 0	Wookurkook	pt. 73	...	"	3 13 4	0 5 0	18 0 4	"	
1806 Ht	Richard F. Sharrock	278 0 0	Bil-bil-wyt	110 and pt. 109	...	"	3 13 4	0 5 0	17 13 4	"	
909 Ht	William Jamieson	320 0 0	Bil-bil-wyt	pt. 27 and 30	...	"	3 13 4	0 5 0	19 18 4	"	
729 Ht	John Grey, jun.	320 0 0	Bear	...	...	"	...	0 5 0	16 5 0	"	
21 Ht	Donald Anderson	320 0 0	Wookurkook	pt. 69	...	"	...	0 5 0	17 0 0	"	
1498 Ht	Alexander Anderson	41 0 0	Wookurkook	pt. 77	...	"	...	0 5 0	2 6 0	"	
1376 Ht	Minnie O'Reilly	320 0 0	Yonpang	7	...	"	2 10 8	0 5 0	17 0 0	Casterton.	
730 Ht	William Grant	159 0 0	Honerton	...	...	"	1 15 4	0 5 0	10 14 8	Portland.	
3651 Ht	Agnes C. Ryan	320 0 0	Natunuk	pt. 72	...	"	3 13 4	0 5 0	5 5 4	"	
2928 Ht	Denis Callaghan	320 0 0	Goroke	92	...	"	...	0 5 0	19 18 4	Horsham.	
3171 Ht	Alfred Milbourne	100 0 0	Toolongarook	...	...	"	...	0 5 0	13 15 0	"	
3838 St	Robert Steel, jun.	320 0 0	Korong	...	...	"	...	0 5 0	5 5 0	"	
3837 St	Robert Steel	300 0 0	Korong	...	...	"	...	0 5 0	17 0 0	"	
3450 St	James Wingfield	263 0 0	Kurraeca	...	...	"	...	0 5 0	14 3 0	"	
2992 St	Robert Kellett	300 0 0	Kurraeca	...	...	"	...	0 5 0	3 10 0	"	
2999 St	John Keith	320 0 0	Laen	...	...	"	...	0 5 0	16 5 0	"	
3694 St	Edward Babey	40 0 0	Banyans	...	...	"	...	0 5 0	2 10 0	"	
3716 St	John Byrne	45 0 0	Banyans	...	...	"	1 10 0	0 5 0	16 5 0	"	
5006 St	Hannah E. Letts	300 0 0	Berrimal	...	...	"	...	0 5 0	4 10 0	St. Arnaud.	
881 St	Henry Jackson	320 0 0	Gowar	...	...	"	...	0 5 0	3 5 0	"	
3203 St	Alexander Miller	320 0 0	Banyenna	...	...	"	...	0 5 0	15 5 0	"	
5391 St	Hannah Robinson	320 0 0	Maroo	14 and 30	...	"	...	0 5 0	17 0 0	"	
3398 St	Elizabeth McConville	320 0 0	Banyennong	pt. 2	...	"	...	0 5 0	16 5 0	"	
2557 St	Anne Donnelly	320 0 0	Towananny	...	...	"	...	0 5 0	17 0 0	"	
2261 St	Robert Dure	320 0 0	Thalia	...	...	"	...	0 5 0	16 5 0	"	
2893 St	Thomas Robinson	320 0 0	Thalia	...	...	"	...	0 5 0	16 5 0	"	
2463 St	James Buchanan	320 0 0	Thalia	...	...	"	...	0 5 0	16 5 0	"	
2464 St	Nell Buchanan	117 0 0	Laen	...	...	"	...	0 5 0	5 17 0	"	
4602 St	James Ford	320 0 0	Berrimal	...	...	"	...	0 5 0	12 15 0	"	
4972 St	Josiah Perrehan	320 0 0	Thalia	...	...	"	...	0 5 0	16 5 0	"	
4296 St	James Clarke	164 0 0	Caroon	...	...	"	...	0 5 0	8 9 0	"	
3378 St	Edward Wall	320 0 0	Laen	...	...	"	...	0 5 0	13 5 0	"	
2684 St	James Hase	320 0 0	Ninyeunook	...	...	"	2 0 0	0 5 0	16 5 0	"	
3279 St	Edward Babey	320 0 0	Banyenna	...	...	"	2 0 0	0 5 0	16 10 0	"	
3279 St	William Hase	320 0 0	Laen	...	...	"	...	0 5 0	16 5 0	"	
3479 St	John Nisacke	80 0 0	Caroon	...	...	"	...	0 5 0	4 5 0	"	
2685 St	Mary Wall	320 0 0	Ninyeunook	...	...	"	...	0 5 0	16 5 0	"	
2432 St	Frederick Conkes	320 0 0	Laen	...	...	"	...	0 5 0	17 0 0	"	
850 W	Jane Henry	303 0 0	Bolerch	...	...	"	...	0 5 0	1 0 0	"	
849 W	Patrick Sheedy	8 0 0	Laang	...	...	"	...	0 5 0	0 5 0	"	
1024 St	John Symons	40 0 0	Flowerdale	...	...	"	...	0 5 0	2 8 0	Arce.	
810 St	James Law	201 0 0	Glenburnie	...	...	"	...	0 5 0	9 5 0	Warrnambool.	
531 St	John Holt	160 0 0	Broadford	...	...	"	...	0 5 0	11 1 0	"	
632 St	Thomas Davis	100 0 0	Broadford	...	...	"	...	0 5 0	8 5 0	"	
809 St	Jessie M. Ferguson	318 0 0	Flowerdale	pt. 128 and 129	...	"	...	0 5 0	16 18 0	"	
809 St	Robert Horwood	181 0 0	Broadford	pt. 101, 102, and 102A	...	"	...	0 5 0	9 6	"	



## APPLICATIONS FOR LICENSES APPROVED—continued.

Number of License.	Name of Licensee.	Area subject to modification of boundaries and area.	Parish or Situation.	Allotment.	Section.	Date of License.	Amount to be Collected.				Payable to Receiver and Land Officer at—
							Payment.	Survey Charge to revenue except when otherwise specified.	Fee for License.	Total Amount of first Payment.	
		A. R. P.					£ s. d.	£ s. d.	£ s. d.	£ s. d.	
Under Section 49.—Payments to be made yearly.											
968 H <sup>1</sup>	William Walters	20 0 0	Bil-bil-wyl	...	...	1st Sept. 1876	2 0 0	...	0 2 6	2 2 6	Hamilton.
967 H <sup>1</sup>	Hannah Walters	20 0 0	Bil-bil-wyl	...	...	"	2 0 0	...	0 2 6	2 2 6	"
963 S <sup>1</sup>	George Whitfield	20 0 0	Karrucca	...	...	"	2 0 0	...	0 2 6	2 2 6	Inglewood.
794 S <sup>1</sup>	Samuel Rinder <sup>1</sup>	20 0 0	Karrucca	...	...	"	2 0 0	...	0 2 6	2 2 6	"
848 G	Louisa Sutherland	20 0 0	Cressy	...	...	"	4 0 0	...	0 2 6	4 2 6	Geelong.
906 B <sup>1</sup>	Christina Sutherland	20 0 0	Cressy	...	...	"	4 0 0	...	0 2 6	4 2 6	"
907 B <sup>1</sup>	Thomas Trevyn <sup>1</sup>	20 0 0	Chiltern	...	...	"	2 0 0	...	0 2 6	2 2 6	Chiltern.
401 B <sup>1</sup>	Joseph Heydon	0 0 20	Ballarat	...	...	1st Aug. 1876	0 5 0	0 10 6	0 2 6	0 18 0	Ballarat.
11 B <sup>1</sup>	James Archer	0 0 20	Ballarat	...	D	"	0 5 0	0 10 6	0 2 6	2 18 6	"
987 B <sup>1</sup>	James Avelin, jun. <sup>1</sup>	18 0 0	Carrigbam	...	...	"	1 12 0	1 4 0	0 2 6	1 18 6	Snythesdale.
1876 B <sup>1</sup>	James Ryan	18 0 0	Snythesdale	...	...	"	1 18 0	...	0 2 6	2 0 6	"
781 A L	Joseph Payne	20 0 0	Alexandra	...	...	"	2 0 0	...	0 2 6	2 2 6	Alexandra.
986 A L	John W. Whelpdale	20 0 0	Alexandra	...	...	"	2 0 0	...	0 2 6	2 2 6	"

\* Subject to special mining conditions.

## APPLICATIONS FOR LICENSES APPROVED.

THE following Applications for Licenses under Sections 47 and 56 of *The Land Act 1869* having been approved, it is hereby notified that the Rents and Fees specified in each case may be received by the undermentioned Officers authorized by the Treasurer to collect Territorial Revenue, to whom the Licenses have been forwarded for issue.

Department of Lands and Survey (Occupation Branch),  
Melbourne, 8th August 1876.

D. GILLIES,  
Commissioner of Crown Lands and Survey.

Number of License.	Name of Licensee.	Area, subject to modification of boundaries and area.	Parish or Situation.	Allotment.	Section.	Date of License.	Amount to be collected.				Payable to Receiver and Land Officer at—
							Payment.	Survey Charge to revenue except when otherwise specified.	Fee for License.	Total Amount of first Payment.	
		A. R. P.					£ s. d.	£ s. d.	£ s. d.	£ s. d.	
Under Section 47.—Payment to be made quarterly.											
465 A	Boston and Madden: brickmaking <sup>1</sup>	2 0 0	Ararat	...	...	1st Jan. 1876	2 10 0	...	...	7 10 0	Ararat.
2651 E	J. K. Taylor and Co.: sawmill <sup>2</sup>	5 0 0	Kotipua	...	...	1st Aug. 1876	4 0 0	...	...	2 13 4	Echuca.
2952 B <sup>1</sup>	Thomas Quintivan: grazing	65 0 0	Moora-wood West	...	...	1st July 1876	...	...	...	3 2 10 0	Ballarat.
885 C	William Chellev: grazing	17 0 0	Sailors' Gully, Wombat	B27, 28	...	1st Aug. 1876	...	...	...	3 0 16 8	Daylesford.
2251 C	Colonial Bank of Australia: flour mill <sup>4</sup>	1 2 3	Glenlyon	...	...	1st July 1876	3 0 0	...	...	13 0 0	"
Under Section 56.—Payment to be made quarterly.											
2252 C	Colonial Bank of Australia: mill race <sup>4</sup>	...	Glenlyon	...	...	1st July 1876	1 10 0	...	...	1 10 0	"

<sup>1</sup> This amount covers payment to 30th September 1876.

<sup>2</sup> To remove without compensation, should the site be required for building purposes, in the event of a village being established on the site.

<sup>3</sup> This amount covers fee due up to the 31st December 1876.

<sup>4</sup> Transferred from Conrad Claus, see *Government Gazette*, 7th July 1876, page 1225.

Explanatory.—Referring to the approved licenses under section 47, published in *Government Gazette* of 4th instant, p. 1488, for "payment to be made yearly," read "payment to be made quarterly."

## APPLICATIONS FOR LEASES UNDER SECTION 20 APPROVED.—(No. 71.)

THE following Applications for Leases under section 20 of *The Land Act 1869* having been approved, it is hereby notified that the Rents and Fees specified in each case may be received by the undermentioned Revenue Officers.

Date of Lease.	Name of Lessee.	Parish.	Extent.	Amount to be collected.						Payable to the Officer authorized by the Treasurer to collect Territorial Revenue at—
				Rent payable half-yearly.	Rent due to date.	Fees.		Total to pay.		
						Lease.	Certificate.			
				£ s.	£ s.	£	£	£ s.		
Sept. 23, 1874	J. P. Clifford ...	Buxton ...	133 0 27	6 14	26 16	1	1	28 16	Alexandra 11124	
June 21, 1876	G. O'Brien ...	Lexington ...	66 2 17	3 7	3 7	1	1	5 7	Ararat 31670	
" 21, "	J. H. Marshall ...	Lexington ...	97 0 0	4 17	4 17	1	1	6 17	" 30112	
July 15, "	Hugh McNab ...	Warrak ...	149 0 0	7 9	7 9	1	1	9 9	" 32118	
" 3, "	S. S. Tully ...	Willaura ...	312 2 7	15 13	15 13	1	1	17 13	" 35935	
" 18, "	Benjn. Nunn ...	Bairnsdale ...	3 1 23	0 4	0 4	1	1	2 4	Bairnsdale 30982	
Oct. 29, 1875	David Wilson ...	Tambo ...	197 0 0	9 17	19 14	1	1	21 14	" 22630	
July 11, 1876	R. D. Jones ...	Himmo-Munje ...	70 3 10	3 11	3 11	1	1	5 11	" 28074	
June 11, "	Wm. McKellar ...	St. Helens ...	320 0 0	16 0	16 0	1	1	18 0	Belfast 30692	
May 20, "	Owen Butler ...	St. Helens ...	132 0 18	6 13	6 13	1	1	8 13	" 26270	
July 18, "	Edwd. Powell ...	Shadforth ...	319 3 37	16 0	16 0	1	1	18 0	Benalla 32563	
June 21, "	George Rose ...	Euroa ...	39 3 39	2 0	2 0	1	1	4 0	" 33448	
May 16, 1875	Willm. Ryan ...	Tatong ...	99 0 20	5 0	15 0	1	1	17 0	" 19938	
June 21, 1876	Jerome Coonen ...	Euroa ...	98 1 29	4 19	4 19	1	1	6 19	" 24250	
July 11, "	Edwd. Murphy ...	Yabba Yabba ...	100 0 0	5 0	5 0	1	1	7 0	" 30376	
June 27, "	Alfd. Wm. Day ...	Shepparton ...	257 3 36	12 18	12 18	1	1	14 18	" 24483	
" 6, "	Danl. Hanlon ...	Goomalibee ...	197 3 11	9 18	9 18	1	1	11 18	" 27407	
" 27, 1875	John Glasgow ...	Brucknell ...	320 0 0	16 0	48 0	1	1	50 0	Camperdown	
" 21, 1876	Dugald Campbell ...	Casterton ...	6 1 39	0 7	0 7	1	1	2 7	Casterton 13378	
Sept. 18, 1875	George Coxon, jun. ...	Brimbal ...	320 0 0	16 0	32 0	1	1	34 0	" 11997	
" 18, "	George Fennell ...	Langkoop ...	273 0 15	13 14	27 8	1	1	29 8	" 13152	
April 18, 1876	James Astbury ...	Roseneath ...	150 0 0	7 10	7 10	1	1	9 10	" 23368	
June 21, "	Riehd. Fuge ...	Chiltern West ...	13 3 39	0 14	0 14	1	1	2 14	Chiltern 21777	
" 20, "	Willm. Wilson ...	Chiltern ...	169 1 3	8 10	8 10	1	1	10 10	" 35316	
April 13, 1874	John McDonald ...	Campbelltown ...	77 3 6	3 18	19 10	1	1	21 10	Daylesford	
Feb. 22, 1874	John Dickinson ...	Campbelltown ...	86 2 13	4 7	26 2	1	1	28 2	" 6259/19	
June 21, 1876	T. Fotheringham ...	Moliagut ...	320 0 0	16 0	16 0	1	1	18 0	Dunolly 24830	
" 21, "	James Manley ...	Moliagut ...	100 0 0	5 0	5 0	1	1	7 0	" 30086	
" 5, "	Dennis Bourke ...	Nanneella ...	51 5 22	2 12	2 12	1	1	4 12	Echuca 33487	
" 5, "	Hugh Bourke ...	Nanneella ...	106 3 6	5 7	5 7	1	1	7 7	" 33486	
" 27, "	John Fasham ...	Wharparilla ...	151 0 32	7 12	7 12	1	1	9 12	" 24872	
" 5, "	T. H. Bourke ...	Nanneella ...	16 0 17	0 17	0 17	1	1	2 17	" 33485	
July 3, "	James Deane ...	Nanneella ...	320 0 0	16 0	16 0	1	1	18 0	" 15533	
June 18, "	Geoe. Zealley ...	Pannoochamawm ...	320 0 0	16 0	16 0	1	1	18 0	" 35916	
Jan. 6, "	Dennis O'Connell ...	Banganie ...	20 0 0	1 0	2 0	1	1	4 0	Geelong 31141	
May 20, "	John Bullock ...	Berenboke and Moreep ...	57 1 26	2 18	2 18	1	1	4 18	" 23735	
" 21, "	David Taylor ...	Wabdnallah ...	42 2 1	2 3	2 3	1	1	4 3	" 34990	
Mar. 7, "	S. Jane Young, nee Sedgwick ...	Grassdale ...	319 3 38	16 0	16 0	1	1	18 0	Hamilton 31411	
July 24, "	Elijah Harris ...	Pannyabyr ...	319 3 29	16 0	16 0	1	1	18 0	" 27342	
" 18, "	F. Lütge ...	Moutinjup ...	45 0 0	2 5	2 5	1	1	4 5	" 28801	
June 6, "	James Egan ...	Crosbie ...	319 3 4	16 0	16 0	1	1	18 0	Heathcote 21947	
Aug. 10, 1875	M. McLeod ...	Ashens ...	310 3 19	15 11	31 2	1	1	33 2	Horsham 18573	
Dec. 13, "	Martin Toohy ...	Glenhope ...	56 0 0	2 16	5 12	1	1	7 12	Heathcote 28622	
Mar. 18, 1876	George Burt ...	Spring Plains ...	25 3 16	1 6	1 6	1	1	3 6	" 23742	
May 15, 1875	W. Runge, administrator of H. Runge	Tooborac ...	220 1 11	11 1	33 3	1	1	35 3	" 19766	
Feb. 28, "	M. F. W. Boldt, executor of H. J. H. Boldt	Ashens ...	320 0 0	16 0	48 0	...	...	48 0	Horsham 10561	
April 1, 1876	David Shields ...	Toolongarook ...	200 0 0	10 0	10 0	1	1	12 0	" 33982	
June 27, "	Wilhelm Schultz ...	Vectis East ...	89 1 10	4 10	4 10	1	1	6 10	" 34683	
Dec. 13, 1875	J. T. C. Heard ...	Toocan ...	320 0 0	16 0	32 0	1	1	34 0	" 27128	
Aug. 14, 1874	Neil McKillop ...	Derby ...	78 0 0	3 18	15 12	1	1	17 12	Inglewood 6910/19	
April 25, 1876	Wm. M. Walker ...	Powlett ...	50 2 17	2 11	2 11	1	1	4 11	" 35551	
July 11, "	J. D. Priestly ...	Pompapier ...	293 2 39	14 14	14 14	1	1	16 14	" 31848	
Feb. 6, 1875	John Pavey ...	Cobaw ...	102 0 27	5 3	20 12	1	1	22 12	Kyneton 19273	
May 5, 1876	Wm. Pollock ...	Branket ...	151 3 34	7 12	7 12	1	1	9 12	Mansfield 31384	
June 20, 1874	Patk. Renehan, executor of J. Carroll	Warburton ...	68 0 36	3 9	17 5	1	1	19 5	Melbourne 5076	
Sept. 14, 1874	Thos. Grimwood ...	Scoresby ...	212 3 33	10 13	42 12	1	1	44 12	" 6493	
June 21, 1876	James Hill ...	Tyrendarra ...	21 1 15	1 2	1 2	1	1	3 2	Portland 27777	
Nov. 12, 1875	Rpm. Looker ...	Narrawong ...	39 0 0	1 19	3 18	1	1	5 18	" 15483	
April 3, 1876	P. M. Kenny ...	Toolaniba ...	159 3 6	8 0	8 0	1	1	10 0	Rushworth 28379	
June 21, "	C. E. Heath ...	Cornella ...	76 1 27	3 17	3 17	1	1	5 17	" 27224	
April 3, "	P. Kenny ...	Toolamba ...	317 0 0	15 17	15 17	1	1	17 17	" 28378	
Oct. 13, 1875	Edwd. Lamperd ...	Toolleen ...	113 2 27	5 14	11 8	1	1	13 8	" 15280	
April 22, "	Heinrich Mess ...	Cornella ...	319 3 2	16 0	48 0	1	1	50 0	" 17158	
May 1, 1876	John Lewis ...	Toolamba ...	297 3 5	14 18	14 18	1	1	16 18	" 15377	
June 19, "	Patk. McNamara ...	Leichardt ...	246 0 0	12 0	12 0	1	1	14 0	Sandhurst 32122	
" 6, "	Ek. Weightman ...	Nerring ...	19 3 35	1 0	1 0	1	1	3 0	" 35207	
Dec. 13, 1874	John Kennelly ...	Epapalook ...	40 0 0	2 0	8 0	...	...	8 0	" 8453	
Oct. 13, 1875	John Martin ...	Axedale ...	232 3 19	11 13	23 6	1	1	25 6	" 17447	
Aug. 22, "	Margt. Patience ...	Marnoo ...	93 1 2	4 14	9 8	...	...	11 8	St. Arnaud 19327	
July 11, 1874	Edwd. English ...	Enfield ...	188 0 26	9 9	47 5	1	1	47 5	Smythesdale 5604	
July 12, 1876	Edwd. Skinner ...	Bulgana ...	318 0 13	15 19	15 19	1	1	17 19	Stawell 34024	
June 19, "	John Mahony ...	Stawell ...	50 0 0	2 10	2 10	1	1	4 10	" 29058	
" 30, "	David Harris ...	Concongella ...	66 1 24	3 7	3 7	1	1	5 7	" 30809	
April 9, "	Dugald McDonald ...	Bundalong ...	45 2 16	2 6	2 6	1	1	4 6	Wangaratta 30809	
May 1, "	Alexr. Carmichael ...	Greta ...	65 2 22	3 6	3 6	1	1	5 6	" 24061	
				11,727 1 14	587 9	988 12	72	1,132 12		

D. GILLIES,

Commissioner of Crown Lands and Survey.

Department of Lands and Survey (Occupation Branch),  
Melbourne, 8th August 1876.

## APPLICATIONS UNDER "LAND ACT 1869" REFUSED.

IT is hereby notified that the following Applications for Licenses have not been granted:—

No.	Name of Applicant:	Area.	Parish.	Remarks.
		A. R. P.		
Applications under section 19 "Land Act 1869."				
3574 H <sup>m</sup>	George Wm. Pearse ...	320 0 0	Kewell East ...	Refused.—Granted to another applicant.
2168 H <sup>m</sup>	Andrew Budd ...	320 0 0.	Kewell East ...	Refused.—Granted to another applicant.
3170 H <sup>m</sup>	Bernard Murphy ...	319 2 12	Kewell East ...	Refused.—Granted to another applicant.
2830 H <sup>m</sup>	Carl R. Hoffmann ...	161 0 0	Dimboola ...	Refused.—Granted to another applicant.
3573 H <sup>m</sup>	Winifred Pickford ...	100 0 0	Bungalally ...	Refused.—Granted to another applicant.
2729 H <sup>m</sup>	George Gould ...	150 0 0	Ashens ...	Refused.—Granted to another applicant.
2829 H <sup>m</sup>	August H. Habel ...	220 0 0	Ashens ...	Refused.—Granted to another applicant.
2721 H <sup>m</sup>	Norman Gillies ...	320 0 0	Dunmunkle ...	Withdrawn.—Open for selection on 25th August 1876, at Nine a.m. Subject to excision of reserve if required.
2728 H <sup>m</sup>	Donald Gillies ...	279 0 4	Dunmunkle ...	Withdrawn.—Open for selection on 25th August 1876, at Nine a.m. Subject to excision of reserve if required.
3643 H <sup>m</sup>	Charles A. Rosenberg ...	130 0 33	Dimboola ...	Withdrawn.—Open for selection on 25th August 1876, at Nine a.m.
3920 H <sup>m</sup>	William Vanstone ...	320 0 0	Kewell East ...	Refused.—Granted to another applicant.
1940 S <sup>b</sup>	John Joseph Wall ...	320 0 0	Wanalta ...	Refused.—Open for selection on 25th August 1876, at Nine a.m.
503 S <sup>b</sup>	James Darling ...	250 0 0	Toolleen ...	Refused.—Open for selection on 25th August 1876, at Nine a.m.
760 G	Thomas E. Parry ...	220 0 0	Warrambine ...	Withdrawn.—Open for selection on 25th August 1876, at Nine a.m.
249 G	Mary Develing ...	320 0 0	Unnamed (Louttit Bay)	Abandoned.—Open for selection on 25th August 1876, at Nine a.m.
460 C <sup>a</sup>	James Keddle ...	193 0 8	Ecklin ...	Refused.—Granted to another applicant.
623 C <sup>a</sup>	Alexander McDonald ...	160 0 0	Cooriejong ...	Refused.—Granted to another applicant.
3683 E	John Roberts ...	320 0 0	Haynam ...	Cancelled.
3369 S <sup>a</sup>	Donald McDonald ...	320 0 0	Banyenna ...	Refused.
622 B <sup>b</sup>	John Farrell ...	50 0 0	Tanganbalanga ...	Withdrawn.—Open for selection on 25th August 1876, at Nine a.m.
1976 B <sup>b</sup>	Cyrus Wood ...	10 0 0	Wagra ...	Withdrawn.—Open for selection on 25th August 1876, at Nine a.m.
61 A L	Percy F. Bromfield ...	48 2 21	Loyola ...	Refused.—Open for selection on 25th August 1876, at Nine a.m. Subject to payment of valuation for improvements.
62 A L	Percy F. Bromfield ...	49 2 29	Loyola ...	Refused.—Open for selection on 25th August 1876, at Nine a.m. Subject to payment of valuation for improvements.
1372 B <sup>a</sup>	James McDonald ...	319 3 39	Tallygaroopna ...	Refused.—Open for selection on 25th August 1876, at Nine a.m.
1995 B <sup>a</sup>	John Young ...	319 3 26	Drumanure ...	Refused.—Open for selection on 25th August 1876, at Nine a.m.
3013 B <sup>a</sup>	Christopher J. L. Lyle ...	200 0 0	Yielima ...	Withdrawn.—Open for selection on 25th August 1876, at Nine a.m.
2762 B <sup>a</sup>	Joseph Henry ...	319 3 9	Pelluebla ...	Refused.—Granted to another applicant.
3258 M	John Macnamara ...	200 0 0	Greensborough ...	Withdrawn.—Open for selection on 25th August 1876, at Nine a.m.
3734 M	Archibald C. Stuart ...	267 3 21	Warragul ...	Abandoned.—Open for selection on 25th August 1876, at Nine a.m. Subject to payment of £35 10s. valuation for improvements.
2968 S	Charles Irving ...	80 0 0	Toongabbie South ...	Refused.—Granted to another applicant.
3810 S <sup>a</sup>	Robert Sutherland ...	99 3 27	Borung ...	Refused.—Open for selection on 25th August 1876, at Nine a.m.
651 S <sup>a</sup>	Bernard Fitzpatrick ...	159 3 35	Worrough ...	Withdrawn.—Open for selection on 25th August 1876, at Nine a.m.
Application under section 49 "Land Act 1869."				
42 G	William Bloomfield ...	20 0 0	Moreep ...	Abandoned.—About 10 acres, open for selection on 25th August 1876, at Nine a.m. Subject to concurrence of Mining Department.

D. GILLIES,  
Commissioner of Crown Lands and Survey.

Department of Lands and Survey (Occupation Branch),  
Melbourne, 8th August 1876.

## APPLICATION FOR A LEASE UNDER SECTION 45 APPROVED.

THE following Application for a Lease under section 45, *Land Act 1869*, having been approved, it is hereby notified that the Rent specified may be received by the undermentioned Officer authorized by the Treasurer to collect Territorial Revenue.

No. of Corres.	Name of Lessee.	Situation.	Extent.		Purpose for which lease is granted.	Annual Rent.	Amount of first payment to end of quarter ending 4th Oct. 1876.	Amount payable Quarterly.	Payable to the Receiver and Land Officer at
			A.	R.	P.				
240/45 G	Alexander Gray and William Thackrah	Corio ...	1	2	18	£ s. d. 16 0 0	£ s. d. 8 0 0	£ s. d. 4 0 0	Geelong.
			0	3	7				

<sup>a</sup> In lieu of notice published in *Government Gazette* of the 19th May 1876, p. 940, so far as name of lessees is concerned.

Department of Lands and Survey (Occupation Branch),  
Melbourne, 3rd August 1876.

D. GILLIES,  
Commissioner of Crown Lands and Survey.



**LICENSES UNDER 47TH SECTION "LAND ACT 1869" DEEMED ABANDONED.**

**T**HE following Licenses under the 47th section "Land Act 1869" are hereby declared abandoned.

Name of Licensee.	Situation and Purpose.	Extent.	Date and page of <i>Gazette</i> notifying approval of application.
Campbell, R. M. ... ..	Eliminyt: rural store ... ..	A. R. P. 3 0 0	3rd March 1876, page 429.
Campbell, John ... ..	Eliminyt: rural store ... ..	3 0 0	3rd March 1876, page 429.

D. GILLIES,  
Commissioner of Crown Lands and Survey.

Department of Lands and Survey (Occupation Branch, Rent Roll Division),  
Melbourne, 8th August 1876.

**GRAZING PERMITS.**

**I**T is hereby notified that the following Permits to occupy land for grazing purposes only have been granted under the provisions of the regulations dated 7th February 1876, and published in *Government Gazette* of 11th February 1876, No. 12, page 272.

No.	Permit granted to.	Area.	Parish.	Fee.	Section under which original application was made.	Payable to Officer authorized by the Treasurer to collect Territorial Revenue.
		A. R. P.		£ s. d.		
244/19 D	Mary Ann Dwyer ... ..	80 0 0	Inglewood ... ..	1 0 0	Nineteenth ... ..	Inglewood.
243/47 A	S. J. Haselhurst ... ..	85 0 0	Concongella ... ..	1 1 3	Nineteenth ... ..	Ararat.

D. GILLIES,  
Commissioner of Crown Lands and Survey.

Department of Lands and Survey (Occupation Branch),  
Melbourne, 8th August 1876.

**RETURNS UNDER THE SCAB ACT.**

**R**ETURN of Licenses issued and Fines inflicted under the Scab Act during the Month of July 1876.

**LICENSES.**

District.	Inspector of Sheep.	To whom Licenses issued.	First or Renewed.	Number of Sheep.	Amount of License Fee.	Receipt and Pay Office into which Amount of License paid.	Where running.
					£ s. d.		
Ballarat ...	E. Elliget ...	Nil	...	...	...	...	...
Castlemaine ...	M. McEachern ...	Nil	...	...	...	...	...
Geelong ...	J. Riley ...	Nil	...	...	...	...	...
Gippsland ...	J. M. Allan ...	Nil	...	...	...	...	...
Hamilton ...	R. Kerr ...	Nil	...	...	...	...	...
Kilmore ...	W. H. Stephen ...	Nil	...	...	...	...	...
Mansfield ...	W. H. McWilliam ...	Nil	...	...	...	...	...
Melbourne ...	J. F. Shaw ...	Nil	...	...	...	...	...
North-Eastern ...	R. Perry ...	Nil	...	...	...	...	...
Sandhurst ...	M. Dugan ...	Nil	...	...	...	...	...
Seymour ...	R. Stirling ...	Nil	...	...	...	...	...
Wimmera ...	W. Spurling ...	Nil	...	...	...	...	...
Total License Fees during the month					£ ...		

**FINES.**

District.	Inspector of Sheep.	Name of Person fined.	Address of Owner, or Place where Sheep running.	Fined for.	Court where fined.	Amount.
						£ s. d.
Ballarat ...	E. Elliget ...	Nil	...	...	...	...
Castlemaine ...	M. McEachern ...	Nil	...	...	...	...
Geelong ...	J. Riley ...	Nil	...	...	...	...
Gippsland ...	J. M. Allan ...	Nil	...	...	...	...
Hamilton ...	R. Kerr ...	Nil	...	...	...	...
Kilmore ...	W. H. Stephen ...	Nil	...	...	...	...
Mansfield ...	W. H. McWilliam ...	Nil	...	...	...	...
Melbourne ...	J. F. Shaw ...	Nil	...	...	...	...
North-Eastern ...	R. Perry ...	Nil	...	...	...	...
Sandhurst ...	M. Dugan ...	D. McLean <sup>1</sup> ...	Wycheproof ...	Breach of Section 49	Wedderburn	2 0 0
Seymour ...	R. Stirling ...	John Webster <sup>2</sup> ...	...	Breach of Section 67	Benalla ...	50 0 0
Wimmera ...	W. Spurling ...	Nil	...	...	...	...
Total Fines during the month						£ 52 0 0

<sup>1</sup> D. McLean was prosecuted by a sheep owner for driving sheep without notice.

<sup>2</sup> John Webster's case was an appeal by Inspector Stirling against the decision of the Benalla Court of Petty Sessions in March last.

EDWARD M. CURR,  
Chief Inspector of Sheep.

Office of Chief Inspector of Sheep,  
Custom House, Melbourne, 8th August 1876.  
No 57.—August 11, 1876.—2.

# VICTORIA A CLEAN DISTRICT UNDER "THE SCAB ACT 1870."

IN pursuance of the 66th section of *The Scab Act 1870* the Governor in Council has revoked all previous Orders in Council relating to the "Clean Districts" of Victoria; and has ordered that the whole of Victoria shall be a Clean District within the meaning of the said Act.

JOHN A. MACPHERSON, —  
Chief Secretary.

Chief Secretary's Office,  
Melbourne, 6th June 1876.

## MELBOURNE SEWERS AND WATER SUPPLY. (29 Vict. No. 289, Section 222.)

NOTICE to the owners of tenements in the undermentioned streets and the private streets, lanes, courts, and alleys opening thereto. The main pipe in the said streets being laid down, the owners of all tenements situated as under are hereby required on or before the first day of September next to cause a proper pipe and stop-cocks to be laid so as to supply water from the main pipe within such premises.

CHARLES LE CREN,  
Secretary Water Supply.

Lonsdale street west, 9th August 1876.

### BRUNSWICK.

Blyth street from Sydney road 25 chains eastwards.  
Parkside street from Nicholson street 8 chains eastwards.

### BRIGHTON.

Asling street from Bay street to St. Andrews street.  
St. Andrew street from Asling street to William street.  
William street from St. Andrew street to Carpenter street.

### COLLINGWOOD.

Reilly street (south side) from Hoddle street to Smith street.  
Hotham street from Hoddle street to Gold street.  
Forest street from Reilly street to Hotham street.  
Bendigo street from Reilly street to Hotham street.  
Alexander street from Reilly street to Hotham street.  
Ryrie street from Gold street  $7\frac{1}{2}$  chains northwards.  
Charlotte street from Reilly street to Mater street.  
Henry street from Reilly street to Mater street.  
Blanche street from Reilly street to Simpson street.  
Emma street from Reilly street to Simpson street.  
Council street from Smith street to Wellington street.  
Hilton street from Council street to Reilly street.  
Wellington street from Reilly street to Hodgkinson street.  
Gold street from Reilly street to Noone street.  
Noone street from Gold street to a point  $4\frac{1}{2}$  chains north of Alexander street.  
Reilly street (north side) from Gold street to a point  $4\frac{1}{2}$  chains north of Alexander street.  
Alexander street from Noone street to Reilly street.  
Peckville street from Noone street 3 chains northwards.  
James street from Simpson's road 6 chains northwards.

### ESSENDON.

Fletcher street from Mount Alexander road to Ashurst street.  
Napier street from Fletcher street to Raleigh street.  
Raleigh street from Napier street to a point 4 chains east of Nicholson street.  
Hoddle street from Fletcher street  $6\frac{1}{2}$  chains southwards.

### FITZROY.

Groom street from Heidelberg road to McKean street.  
McKean street from Groom street to Michael street.  
Michael street from McKean street 6 chains northwards.  
Freeman street from Barker street to Nicholson street.  
Newry street from Napier street to Nicholson street.  
York street from Barker street to Nicholson street.  
Napier street from Heidelberg road to Newry street.  
St. George's road from Trammere street to Best street.  
Best street from St. George's road to Scotchmere street.  
Scotchmere street from Best street to St. George's road.

### HOTHAM.

Erskine street (south side) from Dryburgh street to Carr's lane.  
Carr's lane from Erskine street to Canning street.  
Canning street from Melrose street to Bunche street.  
Bunche street from Canning street to Mark street.  
Shiel street from Haines street 4 chains southwards.  
Haines street from Shiel street to Macaulay road.

### K.E.W.

Denmark street from Bulleen road to Wellington street.  
Wellington street from Denmark street to Gellibrand street.

### ST. KILDA.

Park road from Fitzroy street to Park street.  
Marine parade from a point  $3\frac{1}{2}$  chains from Fitzroy street to a point 3 chains north-west of Park street.  
Park street from Marine parade to Park road.  
Charnwood road from High street to Crimea street.  
Crimea street from Charnwood road to Alma road.  
Redan street from Crimea street to Chapel street.

### MELBOURNE.

Arnold place from Elgin street to Little Palmerston street.  
Fitzgibbon street from Morrah street to Degraives street.  
Wimble street from Morrah street to Bayles street.  
Bayles street from Fitzgibbon street to Park street.  
Degraives street from a point  $1\frac{1}{2}$  chains south of Degraives street to a point 6 chains north thereof.

### NORTHCOLE.

Urquhart street from High street to Ross street.  
Ross street from Urquhart street to Walker street.  
Walker street from Ross street 5 chains west.  
Cunningham street from McLachlin street 5 chains east.

### PRAIRIAN.

Caroline street from Toorak road to Victoria street.  
Barry street from Chapel street to Lara street.  
Elizabeth street from Chapel street to Lara street.  
Lara street from Elizabeth street to extremity.  
Mary street from Lara street to Balmoral street.  
Commercial place from Chapel street 11 chains eastwards.  
Grattan street from Commercial road to Greville street.  
John street from Thomas street to Chapel street.  
Green street from Thomas street to Chapel street.  
Thomas street from Union street to Green street.  
Hotham street from Peel street to Green street.  
Stewart street from Union street to Green street.  
James street from Chapel street to Frederick street.  
Gertrude street from Westbury street 4 chains west.  
Westbury street from Gertrude street to Dandenong road.  
Francis street from Clarke street 2 chains northwards.  
Clarke street from York street 10 chains eastwards.  
York street from Murray street  $7\frac{1}{2}$  chains northwards.  
Murray street from Bend street to Williams road.  
Lewisham road from Murray street to High street.  
Cromwell road from Malvern road 26 chains northwards.  
Palermo street from Chapel street to Clara street.  
Moffatt street from Punt road to a point 2 chains east of Affleck street.  
Malvern road from Orrong road to Boundary road.  
Affleck street from Moffatt street to Commercial road.

### PRESTON.

Regent street from Tramway 8 chains westwards.

### RICHMOND.

Berlin street from Mary street to Abattoirs.  
Mary street from Berlin street 4 chains northwards.  
Edinburgh street from Swan street to a point 7 chains north of Newry street.  
Abinger street from Church street to Lyndhurst street.  
Lyndhurst street from Abinger street to Brougham street.  
Ross street from Lennox street to Church street.  
Erin street from Hoddle street to Lennox street.  
Lincoln street from Lambert street 7 chains eastwards.  
Muir street from Highest street to Erin street.  
Westbank terrace from Campbell parade 10 chains southwards.  
Newton street from Church street to extremity.  
Hosie street from Bridge street 3 chains southwards.

### SANDRIDGE.

Evans street from Ingles street to a point  $4\frac{1}{2}$  chains south of Raglan street.  
Ross street from Ingles street to Raglan street.  
Raglan street from Ross street to Evans street.

## "WINES, BEER, AND SPIRITS SALE STATUTE 1864 AMENDMENT ACT."

PURSUANT to clause 14 of the regulations made by His Excellency the Governor in Council, in accordance with the provisions of the *Wines, Beer, and Spirits Sale Statute 1864 amendment Act*, it is hereby notified that an application has been received from the Shire Council of Minhamite for the revocation of the proclamations of the 20th December 1872 and of the 29th December 1873, authorizing the issue of £10 publicans' licenses within the Parish of Kapong, in the Shire of Minhamite, and within the West Riding of the said shire respectively. And it is hereby further notified that representations in writing by any persons interested in opposing or promoting such application will be received by me, at the Crown Law Offices, up to Monday the 4th September next.

Crown Law Offices,  
Melbourne, 8th August 1876.

JOHN MADDEN,  
Minister of Justice.

### INSOLVENCIES.

RETURN of Melbourne Insolvencies during the week ending the 5th day of August 1876:—

Date, name, trade, address, assignee.

Eugene Froidure, late wine-shop keeper, Sandridge; Cohen.  
1st July.  
John Windeler Luning, commission agent, Collingwood; Jacob.  
1st August.  
William Henry Holliday, butcher, Emerald Hill; Halfey.  
George Steele, butcher, Richmond; Cohen.  
3rd August.  
Walter John Hill, bookkeeper, Kew; Jacob.  
5th August.  
George McCullagh, clerk, Collingwood; Halfey.

Court of Insolvency, ROBT. H. MACDONNELL,  
Melbourne, 9th August 1876. Chief Clerk.

### INSOLVENCIES.

RETURN of Insolvencies for the week ending 29th July 1876 in the Geelong District:—

Nos., names, residences, occupations, dates of sequestration.

2847. James Day, Oudit, cattle dealer, 25th July.  
2848. Thomas Morris, Colac, brickmaker, 27th July.  
For the week ending 5th August.  
2849. Simon Peter Keam, Newington, near Geelong, farmer, 2nd August.  
2850. Thomas Harris, Ashby, Geelong storekeeper, 3rd August.  
2851. Joseph Lewis, Newtown, Geelong, dealer, order nisi, 21st July, order absolute, 3rd August.

Insolvent Court Office, TEMPLETON BUNNETT,  
Geelong, 9th August 1876. Chief Clerk.

## CONTRACTS ACCEPTED.—(Series 1876-77.)

Serial No.	Purpose, No. of Tenders, and particulars of Contract.	Amount.	Name for Approval.	Charged against Vote or Fund.	Authorized according to Regulations on the date stated.	
634	RAILWAYS— Supply of 1000 cubic yards of bluestone ballast, at 6s. 6d. per cubic yard	£ s. d. 325 0 0	James Kilmurray <sup>1</sup>	Vote 66/2 of 1876-77. Stores	J. Jones. 8/8/76.	
635	Semaphore fittings, Melbourne Station ...	138 17 6	Robison Brothers and Co. <sup>1</sup>	Railway Loan, 37 Vict. 468. Schedule 2, Item 2		
636	WORKS, ETC.— (7)—Cleaning wharves and metalling approaches, Melbourne, for year ending 30th June 1877	374 0 0	James Kenny ...	Div. 57/1/3. Wharves, Melbourne	J. Jones. 8/8/76.	
637	Certain dredging works at Belfast, to be performed by day labor	155 0 0	... ..	Div. 57/1/7. Harbor Works, Belfast	Order in Council for incurring expenditure without contract, dated 17th July 1876.	
638	(4)—Shed and other works at jetty, Drysdale	477 15 6	John Hutcheon <sup>1</sup> ...	Div. 57/1/17. Jetty, Drysdale	J. Jones. 8/8/76.	
639	(6)—Jetty for landing stone, &c., Brighton: Amount of contract £910 12 0 Funds provided by borough council £250 0 0	660 12 0	Daniel McLarty <sup>1</sup> ...	Div. 57/1/18. Jetty, Brighton		
640	Harbor works, Warrnambool ...	31591 7 2	Robert Thornton <sup>1</sup>	Div. 57/1/20. Harbor Works, Warrnambool		
641	Additional work under contract 75-6/1634: Construction of bridge, platform, &c., at gaol, Sandhurst	2 16 6	George Pallett, jun. <sup>1</sup>	Div. 57/3/1. Gaols ...		
642	(5)—Works at gardener's quarters, Lunatic Asylum, Yarra Bend	105 17 6	W. Swanson <sup>1</sup> ...	Div. 57/4/1. Lunatic Asylums		
643	(4)—Works and alterations at Industrial Schools, Ballarat	112 0 0	Lewis and Roberts <sup>1</sup>	Div. 57/5/1. Reformatories, &c.		
644	(4)—Repairs and painting to Court House, Portland	238 11 0	Thos. L. Knubley <sup>1</sup>	Div. 57/6/1. Court-Houses		
645	(3)—Fittings for New Court House, Hotham	187 0 0	Thomas Wright <sup>1</sup> ...	Ditto ...		
646	(5)—Repairs to Court House, Colac	123 14 6	Forbes Brothers ...	Ditto ...		
647	(5)—Fittings, papering, and painting at Supreme Court, Melbourne	117 17 6	Thomas Metcher <sup>1</sup>	Ditto ...		
648	(4)—New court house, with fittings and fencing, Dimboola	640 0 0	R. Spry <sup>1</sup> ...	Ditto ...	J. Jones. 8/8/76.	
649	(3)—Additions to lighthouse-keeper's quarters, Warrnambool	334 10 0	Robert Thewlis <sup>1</sup> ...	Div. 57/7/1. Repairs, Lighthouses, &c.		
650	(4)—Fittings and furniture for Custom House, Melbourne	159 0 0	Murray and Hill <sup>1</sup> ...	Div. 57/11/3. Custom House		
651	(3)—Specimen cases for National Museum, Melbourne	248 0 0	James Nation and Co. <sup>1</sup>	Div. 57/11/5. Public Library, &c.		
652	(4)—Supplying and erecting a conservatory in the Botanical Gardens, Melbourne	1705 6 6	Thomas Tozer <sup>1</sup> ...	Div. 57/11/6. Conservatory, &c.		
653	(6)—Stone channel, &c., for water supply, Albert Park Lagoon	269 0 0	John Morris ...	Div. 57/11/7. Water Supply, &c.		
654	(4)—Alterations, repairs, and additions to Post and Telegraph Office, Colac	1195 0 0	Pell and Spark ...	Div. 57/12/1. Post and Telegraph Offices		
655	(5)—Fittings, &c., for Post and Telegraph Office, Hotham	275 0 0	Thomas Wright <sup>1</sup> ...	Ditto ...		
656	(9)—Alterations, &c., Central Telegraph Office, Melbourne	127 0 0	John Hutcheon <sup>1</sup> ...	Div. 57/12/2. General Post Office		
657	(6)—Additions to Industrial Schools' Offices, King street, Melbourne	555 0 0	Thomas Wright <sup>1</sup> ...	Div. 57/16/1. Repairs and additions		
658	(6)—Works in connection with the old Exchange: fencing, closets, paving, &c., for Customs Department	500 0 0	William Ireland <sup>1</sup> ...	Ditto ...	J. Jones. 8/8/76.	
659	Additional work under contract 74-5/1101: Erecting new Powder-magazine on the Saltwater River	9500 0 0	George Cornwell <sup>1</sup>	Div. 57/8/2. Powder-magazine, Saltwater River		
660	(5)—Cleansing and maintenance of earth closets and urinals for the year ending 30th June 1877, Melbourne, eastern division:—Rates only					
	Earth closets ... each, per month	0 2 8	G. R. Jeffries ...	Div. 57/16/5. Other Public Works		
	Urinals ... " "	0 1 8				
	New receptacles ... " "	0 8 3				
661	(5)—Cleansing and maintenance of earth closets and urinals for the year ending 30th June 1877, Melbourne, western and southern divisions:—Rates only					
	Earth closets ... each, per month	0 2 9	Mitchell and Newell	Ditto ...		
	Urinals ... " "	0 1 9				
	New receptacles—pans ... each	0 7 0				
	" urinals ... " "	0 10 6	Edward Brannon <sup>1</sup>	Div. 57/1/8. Jetties, &c., Geelong		
662	(3)—Cleansing the wharves and approaches of the Moorabool and Yarra street wharves, Geelong, at per annum	23 10 0				
663	(3)—Removing night soil and rubbish from Gaol, Melbourne:—				J. Jones. 8/8/76.	
	Night soil per cart load ...	0 9 6	James Farrell <sup>1</sup> ...	Div. 57/3/1. Gaols ...		
	Dust ...	0 3 0				
664	(1)—Mounting plans, tracings, &c., for the year ending 30th June 1877:—					
	Imperial size ... each	0 2 0	John Pownceby <sup>1</sup>	Div. 54/2. Lithographing, &c.		
	Double elephant ... " "	0 2 6				
	Other sizes, per square foot ...	0 0 6				
665	ROADS— Melbourne to Sale road, extension of viaduct across the Moe: Balance of contract. Gazette No. 1525 of 1875-76. £1364 0s. 6d.	674 0 6	Samuel Packham <sup>1</sup>	67 subdiv. 2 of 1876-77. Construction and Maintenance Account	J. Jones. 9/8/76.	
666	CUSTOMS— Additional work under contract 75-6/1496: Works at the Lighthouse Station, Gabo Island	16 5 0	William Swanson <sup>1</sup>	59/12. Maintenance of six Coast Lights	R. S. Anderson. 8/8/76.	

<sup>1</sup> Fulfilled previous contract satisfactorily.

## CONTRACTS ACCEPTED.—(Series 1876-77.)—continued.

Serial No.	Purpose, No. of Tenders, and particulars of Contract.	Amount.	Name for Approval.	Charged against Vote or Fund.	Authorized according to Regulations on the date stated.
667	GENERAL SERVICE—(3)—Supply of bricks, lime, and cement for general service (except for railways, roads, and telegraphs) for delivery in the Melbourne and Williamstown Districts from 8th August 1876 to 30th June 1877	Rates as per annex	George Baker, Manager, Melbourne Builders' Lime and Cement Co. <sup>1</sup>	Contingencies, 1876-77	J. McCulloch. 9/8/76.
668	DREDGES—(1)—Supply of coal at Geelong, for dredging vessels, at 31s. 5d. per ton, for such quantities as may be needed during 1876-77	Rates ...	James Huddart and Co. <sup>1</sup>		
POST OFFICE—		£ s. d.			
669	Addition to contract No. 497 of 76-7: For a deviation from mail route to convey mails to and from Heart Run, from 1st August 1876 to 30th June 1877, at the rate of £10 8s. per annum	9 10 8	Jno. Simmons <sup>1</sup> ...	Conveyance of In-land Mails, 1876-77. Division 65	Robert Ramsay.
670	Addition to contract No. 499 of 76-77: For a deviation to convey mails to and from Wy Yung State School, from 1st August 1876 to 30th June 1877, at the rate of £3 18s. per annum	3 11 6	Jane Kerr <sup>1</sup> ...		
671	Conveyance of mails to and from Hill Plain and Burrumine, by way of Yarrawonga, once a week, from 4th August 1876 to 30th June 1877, at the rate of £60 per annum	54 10 3	Geo. Leary <sup>1</sup> ...		
(1511, 1623 of 1875-76.) See note <sup>2</sup> (142, 171, 431, 434, 545, 579 of 1876-77.) See note <sup>3</sup>					

<sup>1</sup> Fulfilled previous contracts satisfactorily.<sup>2</sup> Contract No. 1511 of 1875-76 is for £100 16s. 10d. instead of £100 16s.—J. JONES. 8/8/76.<sup>3</sup> Contract No. 142, Breadstuffs at Ararat, will terminate on 31st October 1876.—J. McCulloch. 9/8/76.

CORRIGENDA.—Under contract No. 579, p. 1453 ante, the amount is £32, not £34; the amount of contract No. 545, p. 1452 ante, is £23 12s. 6d., not £23 17s. 6d.; under contract 431, p. 1414, the rate for Paraffine is 65s., not 15s. per case; and the rate for Receiving Magnets under contract 434, p. 1444, is £7 5s. each, not £7.—ROBERT RAMSAY. 8/8/76.

Melbourne, 11th August 1876.

## ANNEX TO CONTRACT NO. 667.

## (XXX. SCHEDULE.)

G. Baker, Manager, Melbourne Builders' Lime and Cement Co., 4 Elizabeth street.

NOTE.—The Victorian Water Supply Department is not included in this contract. Lime and bricks for use outside of Melbourne district may be purchased on the spot without infringing this contract.

## BRICKS, LIME, CEMENT, ETC.

	£	s.	d.		£	s.	d.
1. Bricks—Colonial, hard burnt ... .. per 1000	3	0	0	6. Lime—			
2. " Fire, best Stourbridge ... .. do. 13	0	0		7. Best stone, for building purposes ... per bush.	0	1	2
3. Clay—Fire, best Stourbridge, new ... per cwt.	0	10	6	8. Laths—Plastering, sawn Baltic, 1 in. x			
4. Cement—Portland, best new ... per cwt., five bsh.	1	0	0	1 in., 3 ft. long ... .. per bundle of 100 laths	0	2	0
5. Lime—				9. Piping—Earthenware, 6 in. ... .. each	0	1	1
6. Roach, best quality, in bags, for build-				10. Tiles—Gutter, 6 in. ... .. per 1000	12	10	0
ing purposes ... .. per bush.	0	1	2				

## BOWMAN'S FOREST CEMETERY.

## Private Graves.

Charge for each interment in the same 10s., be abolished.

WILLIAM WELLS,  
DAVID ALEXANDER,  
ALEXANDER RAE,  
WILLIAM ROBERTS,  
Trustees.The foregoing alteration in the Scale of Fees has been made and published in accordance with § 15 of *The Cemeteries Statute 1864* (27 Vict. No. 201), with the consent of the Governor in Council, given on the 7th of August 1876.

D. GILLIES,

Commissioner of Crown Lands and Survey.  
Lands and Survey Office,  
Melbourne.

## Courts.

**ALBERTON.**—LICENSING COURT.—Notice is hereby given that the Quarterly Meeting of Licensing Magistrates for the Licensing District of Alberton, for the month of September, will be held at the Court of Petty Sessions, Alberton, on the 12th day of September next, at Eleven o'clock a.m. Given under our hands this 1st day of August 1876.—J. H. ALLEY, P.M., JOHN RICHARDS, J.P., Licensing Magistrates.**AVENEL.**—LICENSING MEETING.—Notice is hereby given that the Quarterly Meeting of Licensing Magistrates for the Licensing District of Avenel, for the month of September 1876, will be held at the Court of Petty Sessions, Avenel, on the 21st day of September next, at Eleven o'clock in the fore-

noon. Given under our hands this 5th day of August 1876.—JOHN HOLMES, P.M., LLOYD JONES, J.P., OLIVER BLAYNEY, J.P., Licensing Magistrates.

**BACCHUS MARSH.**—LICENSING COURT.—Notice is hereby given that the Quarterly Meeting of Licensing Magistrates for the Licensing District of Bacchus Marsh, for the month of September 1876, will be held at the Court of Petty Sessions, Bacchus Marsh, on Tuesday the 26th day of September 1876, at Eleven a.m. Given under our hands this 8th day of August 1876.—CHARLES SHUTER, P.M., GEORGE GRANT, J.P., WILLIAM GRANT, J.P., Licensing Magistrates.**BALLAN.**—LICENSING COURT.—Notice is hereby given that the Quarterly Meeting of Licensing Magistrates for the Licensing District of Ballan, for the month of September 1876, will be held at the Court of Petty Sessions, Ballan, on Tuesday the 9th day of September 1876, at Eleven a.m. Given under our hands this 8th day of August 1876.—CHARLES SHUTER, P.M., EDWARD BLAKE, J.P., D. MACPHERSON, J.P., Licensing Magistrates.**BELFAST.**—LICENSING MEETING.—Notice is hereby given that the Quarterly Meeting of the Licensing Magistrates for the Licensing District of Belfast will be held at the Petty Sessions, Belfast, on Monday the 18th day of September 1876, at Eleven o'clock forenoon. Given under our hands this 1st day of August 1876.—H. B. LANE, P.M., M. MACLEOD, J.P., G. LYDIARD, J.P., Licensing Magistrates.**CARAMUT.**—LICENSING COURT.—Notice is hereby given that the Quarterly Meeting of Licensing Magistrates for the Licensing District of Caramut, for the month of September, will be held at the Court of Petty Sessions, Caramut, on Saturday the 30th day of September. Given under my hand this 3rd day of August 1876.—F. H. PUCKLE, P.M., Licensing Magistrate.

**CARNHAM.—LICENSING COURT.**—Notice is hereby given that the Quarterly Meeting of Licensing Magistrates for the Licensing District of Carnham, for the month of September, will be held at the Court of Petty Sessions, Carnham, on the 26th day of September 1876. Given under our hands this 17th day of July 1876.—BERNHARD SMITH, P.M., R. H. LOCK, J.P., Licensing Magistrates.

**CASTLEMAINE.—LICENSING MEETING.**—Notice is hereby given that the Quarterly Meeting of Licensing Magistrates for the Licensing District of Castlemaire, for the month of September 1876, will be held at the Court of Petty Sessions at Castlemaire, on Friday the 29th day of September 1876, at the hour of Ten o'clock in the forenoon. Given under our hands this 8th day of August 1876.—ARTHUR P. AKEHURST, P.M., H. O. ROWE, J.P., F. W. STACEY, J.P., Licensing Magistrates.

**CHELTHENHAM.—LICENSING COURT.**—Notice is hereby given that the Quarterly Meeting of Licensing Magistrates for the Licensing District of Cheltenham will be held at the Court House, Cheltenham, on Friday the 22nd day of September next, at Three o'clock in the afternoon. Given under our hands this 5th day of August 1876.—W. TEMPLETON, P.M., WILLIAM WARD, J.P., JAMES JAMISON, J.P., Licensing Magistrates.

**DAYLESFORD.—LICENSING COURT.**—Notice is hereby given that the Quarterly Meeting of Licensing Magistrates for the Licensing District of Daylesford, for the month of September, will be held at the Court of Petty Sessions, Daylesford, on the 26th day of September 1876. Given under our hands this 31st day of July 1876.—G. WEBSTER, P.M., HENRY H. SAINSBURY, J.P., J. JAMIESON, J.P., Licensing Magistrates.

**DIMBOOLA.—LICENSING COURT.**—Notice is hereby given that the Quarterly Meeting of Licensing Magistrates, for the Licensing District of Dimboola, for the month of September 1876, will be held at the Court of Petty Sessions, Dimboola, on the 20th day of September next, at Eleven o'clock in the forenoon. Given under our hands this 2nd day of August 1876.—ARTHUR P. AKEHURST, P.M., CASSIMER F. ROWE, J.P., Licensing Magistrates.

**DUNKELD.—LICENSING COURT.**—Notice is hereby given that the Quarterly Meeting of Licensing Magistrates for the Licensing District of Dunkeld, for the month of September, will be held at the Court of Petty Sessions, Dunkeld, on Thursday the 28th day of September. Given under my hand this 3rd day of August 1876.—F. H. PUCKLE, P.M., Licensing Magistrate.

**EAGLEHAWK.—LICENSING COURT.**—Notice is hereby given that the Quarterly Meeting of Licensing Magistrates for the Licensing District of Eaglehawk, for the month of September 1876, will be held at the Court of Petty Sessions at Eaglehawk on Friday the 15th day of September 1876, at the hour of Twelve o'clock noon. Given under our hands this 2nd day of August 1876.—J. COGDON, P.M., HAY KIRKWOOD, J.P., SAMUEL CLOTHIER, J.P., Licensing Magistrates.

**ELDORADO.—LICENSING MEETING.**—Notice is hereby given that the Quarterly Meeting of Licensing Magistrates for the Licensing District of Eldorado, for the month of September 1876, will be held at the Court of Petty Sessions at Eldorado on the 13th day of September 1876, at the hour of Twelve o'clock noon. Given under our hands this 3rd day of August 1876.—ROBERT PITCAIRN, P.M., JOHN COCK, J.P., Licensing Magistrates.

**ELDORADO.—HAWKERS AND PEDLERS' LICENSING MEETING.**—Notice is hereby given that a Special Court of Petty Sessions will be holden at the Court House, Eldorado, on Tuesday the 12th day of September next, at the hour of Twelve o'clock noon, for the purpose of considering applications for Hawkers and Pedlers' Licenses.—THOS. HOLDENNESS, Clerk of Petty Sessions. Court House, Eldorado, 2nd August 1876.

**EPPIING.—LICENSING MEETING.**—Notice is hereby given that the Quarterly Meeting of Licensing Magistrates for the Licensing District of Epping, for the month of September 1876, will be held at the Court House, Epping, on Friday the 14th day of September next, at Eleven o'clock a.m. Given under our hands this 4th day of August 1876.—C. E. STRUTT, P.M., GEO. D. MCCORMICK, J.P., FRANCIS THOMAS, J.P., Licensing Magistrates.

**FOOTSCRAY.—LICENSING COURT.**—Notice is hereby given that the Quarterly Licensing Meeting of Licensing Magistrates for the Licensing District of Footscray, for the month of September 1876, will be held at the Court of Petty Sessions at Footscray on Wednesday the 20th day of September, at the hour of Ten o'clock in the forenoon. Given under our hands this 31st day of July 1876.—C. MOLLISON, P.M., JAMES REID, J.P., S. S. RITCHIE, J.P., Licensing Magistrates.

**GARDINER.—LICENSING COURT.**—Notice is hereby given that the Quarterly Meeting of Licensing Magistrates for the Licensing District of Gardiner will be held at the Court House, Gardiner, on Monday the 18th day of September next, at Three o'clock in the afternoon. Given under our hands this 5th day of August 1876.—W. TEMPLETON, P.M., R. E. LEWIS, J.P., ROBERT HUNTER, J.P., Licensing Magistrates.

**GISBORNE.—LICENSING COURT.**—Notice is hereby given that the Quarterly Meeting of Licensing Magistrates for the Licensing District of Gisborne, for the month of September 1876, will be held at the Court House, Gisborne, on Wednesday the 20th day of September 1876, at Three o'clock p.m. Given under our hands this 9th day of August 1876.—J. C. THOMSON, P.M., WM. ROBERTSON, J.P., G. L. WOODWORTH, J.P., Licensing Magistrates.

**GLENORCHY.—LICENSING COURT.**—Notice is hereby given that the Quarterly Meeting of Licensing Magistrates for the Licensing District of Glenorchy, for the month of September next, will be held at the Court of Petty Sessions, Glenorchy, on the 18th day of September, at Eleven o'clock in the forenoon. Given under our hands this 2nd day of August 1876.—ARTHUR P. AKEHURST, P.M., JOHN HOLZ, J.P., Licensing Magistrates.

**HAWTHORN.—LICENSING COURT.**—The Quarterly Meeting of the Licensing Justices for the Licensing District of Hawthorn will be held at the Court House, Hawthorn, at Ten o'clock in the forenoon, on the 12th day of September next. Given under our hands this 9th day of August 1876.—W. TEMPLETON, P.M., W. T. MOLLOY, J.P., Licensing Magistrates.

**HEYWOOD.—LICENSING MEETING.**—Notice is hereby given that the Quarterly Meeting of the Licensing Magistrates for the Licensing District of Heywood will be held at the Petty Sessions, Heywood, on Thursday the 28th day of September 1876, at Two o'clock in the afternoon. Given under our hands this 1st day of August 1876.—H. B. LANE, P.M., J. TRANCMAR, J.P., H. E. BREWER, J.P., Licensing Magistrates.

**KEW.—LICENSING COURT.**—The Quarterly Meeting of the Licensing Justices for the Licensing District of Kew will be held at the Court House, Kew, at Ten o'clock in the forenoon, on the 13th day of September next. Given under our hands this 9th day of August, 1876.—W. TEMPLETON, P.M., W. H. LAMOND, J.P., Licensing Magistrates.

**KILMORE.—LICENSING MEETING.**—Notice is hereby given that the Quarterly Meeting of Licensing Magistrates for the Licensing District of Kilmore, for the month of September 1876, will be held at the Court of Petty Sessions, Kilmore, on the 29th day of September next, at Eleven o'clock in the forenoon. Given under our hands this 5th day of August 1876.—JOHN HOLMES, P.M., JOHN MCBURNEY, J.P., Licensing Magistrates.

**KYNETON.—LICENSING MEETING.**—Notice is hereby given that the Quarterly Meeting of Licensing Magistrates for the Licensing District of Kyneton, for the month of September 1876, will be held at the Court of Petty Sessions at Kyneton on the 22nd day of September 1876, at the hour of Eleven o'clock in the forenoon. Given under our hands this 3rd day of August 1876.—JOHN C. THOMSON, P.M., HENRY WEIGALL, J.P., GEORGE GOVETT, J.P., Licensing Magistrates.

**LANCFFIELD.—LICENSING MEETING.**—Notice is hereby given that the Quarterly Meeting of Licensing Magistrates for the Licensing District of Lancelfield, for the month of September 1876, will be held at the Court of Petty Sessions, Lancelfield, on the 11th day of September next, at Noon. Given under our hands this 5th day of August 1876.—JOHN HOLMES, P.M., R. S. GRAHAM, J.P., FRANCIS FOY, J.P., Licensing Magistrates.

**LANDSBOROUGH.—LICENSING COURT.**—Notice is hereby given that the Quarterly Meeting of Licensing Magistrates for the Licensing District of Landsborough, for the month of September 1876, will be held at the Court of Petty Sessions, Landsborough, on the 12th day of September, at Eleven o'clock in the forenoon. Given under our hands this 2nd day of August 1876.—ARTHUR P. AKEHURST, P.M., THEO. HARSANT, J.P., Licensing Magistrates.

**LILLYDALE.—LICENSING COURT.**—Notice is hereby given that the Quarterly Meeting of Licensing Magistrates for the Licensing District of Lillydale, for the month of September 1876, will be held at the Court of Petty Sessions, Lillydale, on Friday the 8th day of September 1876, at Ten o'clock in the forenoon. Given under our hands this 5th day of August 1876.—C. E. STRUTT, P.M., JOHN LITTINGOW, J.P., GEORGE HARKER, J.P., Licensing Magistrates.

**MACARTHUR.—LICENSING MEETING.**—Notice is hereby given that the Quarterly Meeting of the Licensing Magistrates for the Licensing District of Macarthur will be held at the Petty Sessions, Macarthur, on Friday the 15th day of September 1876, at Eleven o'clock in the forenoon. Given under our hands this 1st day of August 1876.—H. B. LANE, P.M., WM. MELVILLE, J.P., EDWARD HURST, J.P., Licensing Magistrates.

**MALDON.—LICENSING COURT.**—Notice is hereby given that the Quarterly Meeting of Licensing Magistrates for the Licensing District of Maldon, for the month of September, will be held at the Court of Petty Sessions, Maldon, on the 21st day of September 1876. Given under our hands this 8th day of August 1876.—ARTHUR P. AKEHURST, P.M., ROBERT D. OSWALD, J.P., JAS. WAINOCK, J.P., Licensing Magistrates.

**MELTON.**—LICENSING COURT.—Notice is hereby given that the Quarterly Meeting of Licensing Magistrates for the Licensing District of Melton, for the month of September 1876, will be held at the Court of Petty Sessions, Melton, on Friday the 1st day of September 1876, at Eleven a.m. Given under our hands this 8th day of August 1876.—CHARLES SHUTER, P.M., B. C. PORTER, J.P., RALPH PARKINSON, J.P., Licensing Magistrates.

**MEREDITH.**—LICENSING COURT.—Notice is hereby given that the Quarterly Meeting of Licensing Magistrates for the Licensing District of Meredith, for the month of September 1876, will be held at the Court of Petty Sessions, at Meredith, on the 5th day of September 1876, at the hour of Eleven o'clock in the forenoon. Given under our hands this 7th day of August 1876.—J. A. PANTON, P.M., W. T. N. CHAMP, J.P., T. A. FREARSON, J.P., Licensing Magistrates.

**MORTLAKE.**—LICENSING MEETING.—Notice is hereby given that the Quarterly Meeting of Licensing Magistrates for the Licensing District of Mortlake, for the month of September 1876, will be held at the Court House, Mortlake, on Monday the 25th day of September 1876, at Twelve o'clock noon. Given under our hands this 2nd day of August 1876.—F. H. PUCKLE, P.M., THOMAS DOWLING, J.P., W. H. HINCHCLIFF, J.P., Licensing Magistrates.

**MURCHISON.**—LICENSING COURT.—Notice is hereby given that the Quarterly Meeting of Licensing Magistrates for the Licensing District of Murchison, for the month of September 1876, will be held at the Court House, Murchison, on Thursday the 21st day of September 1876, at Eleven o'clock in the forenoon. Given under our hands this 2nd day of August 1876.—J. GRANT TAYLOR, P.M., WM. D. TAYLOR, J.P., JAMES WINTER, J.P., Licensing Magistrates.

**NAGAMBIE.**—LICENSING MEETING.—Notice is hereby given that the Quarterly Meeting of Licensing Magistrates for the Licensing District of Nagambie, for the month of September 1876, will be held at the Court of Petty Sessions, Nagambie, on the 22nd day of September next, at Eleven o'clock in the forenoon. Given under our hands this 5th day of August 1876.—JOHN HOLMES, P.M., MICHAEL DEANE, J.P., MICHAEL O'DWYER, J.P., Licensing Magistrates.

**OAKLEIGH.**—LICENSING COURT.—Notice is hereby given that the Quarterly Meeting of Licensing Magistrates for the Licensing District of Oakleigh will be held at the Court House, Oakleigh, on Saturday the 9th day of September next, at Three o'clock in the afternoon. Given under our hands this 5th day of August 1876.—W. TEMPLETON, P.M., W. R. LOOKER, J.P., JOHN JORDAN, J.P., Licensing Magistrates.

**OMEO.**—LICENSING COURT.—Notice is hereby given that the Quarterly Meeting of the Licensing Magistrates for the Licensing District of Omeo will be held at the Court House, Omeo, on Friday the 1st day of September 1876, at the hour of Twelve at noon. Given under my hand this 4th day of August 1876.—A. W. HOWITT, P.M., Licensing Magistrate.

**PALMERSTON.**—LICENSING COURT.—Notice is hereby given that the Quarterly Meeting of Licensing Magistrates for the Licensing District of Palmerston, for the month of September, will be held at the Court of Petty Sessions, Palmerston, on the 13th day of September next, at Eleven o'clock a.m. Given under our hands this 1st day of August 1876.—J. H. ALLEY, P.M., JOHN RICHARDS, J.P., Licensing Magistrates.

**PENSHURST.**—LICENSING COURT.—Notice is hereby given that the Quarterly Meeting of Licensing Magistrates for the Licensing District of Peshurst, for the month of September, will be held at the Court of Petty Sessions, Peshurst, on Friday the 29th day of September. Given under my hand this 3rd day of August 1876.—F. H. PUCKLE, P.M., Licensing Magistrate.

**PORTLAND.**—LICENSING MEETING.—Notice is hereby given that the Quarterly Meeting of Licensing Magistrates for the Licensing District of Portland will be held at the Court of Petty Sessions, Portland, on Thursday the 28th day of September 1876, at Ten o'clock in the forenoon. Given under our hands this 1st day of August 1876.—H. B. LANE, P.M., J. TRANCMAR, J.P., H. E. BREWER, J.P., Licensing Magistrates.

**RAYWOOD.**—LICENSING MEETING.—Notice is hereby given that the Quarterly Meeting of Licensing Justices for the Licensing District of Raywood, for the month of September, will be held at the Police Court, Raywood, on Wednesday the 13th day of September 1876, at the hour of Twelve o'clock noon. Given under our hands this 2nd day of August 1876.—J. COGDON, P.M., JOHN RALEIGH, J.P., H. TRUMBLE, J.P., Licensing Magistrates.

**RUSHWORTH.**—LICENSING COURT.—Notice is hereby given that the Quarterly Meeting of Licensing Magistrates for the Licensing District of Waranga, for the month of September 1876, will be held at the Court House, Rushworth, on Wednesday the 20th day of September 1876, at Eleven o'clock in the forenoon. Given under our hands this 2nd day of August 1876.—J. GRANT TAYLOR, P.M., WM. IRVING WINTER, J.P., J. S. FERGUSON, J.P., Licensing Magistrates.

**SANDHURST.**—LICENSING MEETING.—Notice is hereby given that the Quarterly Meeting of Licensing Magistrates for the Licensing District of Sandhurst, for the month

of September 1876, will be held at the Court of Petty Sessions at Sandhurst on Monday the 18th day of September 1876, at the hour of Twelve o'clock noon. Given under our hands at Sandhurst this 2nd day of August A.D. 1876.—J. COGDON, P.M., D. MACDOUGALL, J.P., GEO. ASPINALL, J.P., Licensing Magistrates.

**SEYMOUR.**—LICENSING MEETING.—Notice is hereby given that the Quarterly Meeting of Licensing Magistrates for the Licensing District of Seymour, for the month of September 1876, will be held at the Court of Petty Sessions, Seymour, on the 20th day of September next, at Eleven o'clock in the forenoon. Given under our hands this 5th day of August 1876.—JOHN HOLMES, P.M., FRANCIS ADAMS, J.P., JOHN GUILD, J.P., Licensing Magistrates.

**SMYTHESDALE.**—LICENSING COURT.—Notice is hereby given that the Quarterly Meeting of Licensing Magistrates for the Licensing District of Smythesdale, for the month of September 1876, will be held at the Court of Petty Sessions, Smythesdale, on the 15th day of September 1876, at Eleven o'clock in the forenoon. Given under our hands this 7th day of July 1876.—BERNHARD SMITH, P.M., JOHN F. HUGHES, J.P., R. H. LOCK, J.P., Licensing Magistrates.

**STAWELL.**—LICENSING COURT.—Notice is hereby given that the Quarterly Meeting of Licensing Magistrates for the Licensing District of Stawell, for the month of September 1876, will be held at the Court of Petty Sessions, Stawell, on the 15th day of September, at Ten o'clock in the forenoon. Given under our hands this 2nd day of August 1876.—ARTHUR P. AKERHURST, P.M., A. BROWN, J.P., B. S. DAWSON, J.P., Licensing Magistrates.

**STEIGLITZ.**—LICENSING COURT.—Notice is hereby given that the Quarterly Meeting of Licensing Magistrates for the Licensing District of Steiglitz, for the month of September 1876, will be held at the Court of Petty Sessions, Steiglitz, on the 4th day of September 1876, at Eleven o'clock in the forenoon. Given under our hands this 7th day of August 1876.—J. A. PANTON, P.M., A. ANDERSON, J.P., J. R. HARRIS, J.P., Licensing Magistrates.

**TARNAGULLA.**—LICENSING COURT.—Notice is hereby given that the Quarterly Meeting of Licensing Magistrates for the Licensing District of Tarnagulla, for the month of September, will be held at the Court of Petty Sessions, Tarnagulla, on the 20th day of September 1876. Given under our hands this 28th day of July 1876.—F. KNOX ORME, P.M., J. M. IRVINE, J.P., ALBERT SUMMERS, J.P., Licensing Magistrates.

**TARRAVILLE.**—LICENSING COURT.—Notice is hereby given that the Quarterly Meeting of Licensing Magistrates for the Licensing District of Tarraville, for the month of September, will be held at the Court of Petty Sessions, Tarraville, on the 11th day of September next, at Eleven o'clock a.m. Given under our hands this 1st day of August 1876.—J. H. ALLEY, P.M., JOHN RICHARDS, J.P., Licensing Magistrates.

**TERANG.**—LICENSING MEETING.—Notice is hereby given that the Quarterly Meeting of Licensing Magistrates for the Licensing District of Terang, for the month of September 1876, will be held at the Petty Sessions Court, Terang, on Monday the 18th day of September 1876, at Twelve o'clock noon. Given under our hands this 2nd day of August 1876.—F. H. PUCKLE, P.M., JOHN THOMSON, J.P., DANIEL MACKINNON, J.P., Licensing Magistrates.

**WARRNAMBOOL.**—LICENSING MEETING.—Notice is hereby given that the Quarterly Meeting of the Licensing Magistrates for the Licensing District of Warrnambool will be held at the Petty Sessions, Warrnambool, on Tuesday the 19th day of September 1876, at Eleven o'clock in the forenoon. Given under our hands this 1st day of August 1876.—H. B. LANE, P.M., THOMAS KING, J.P., ALFRED SELBY, J.P., Licensing Magistrates.

**WHITTLESEA.**—LICENSING COURT.—Notice is hereby given that the Quarterly Meeting of Licensing Magistrates for the Licensing District of Whittlesea, for the month of September 1876, will be held at the Court House, Whittlesea, on Friday the 15th day of September 1876, at Eleven o'clock a.m. Given under our hands this 4th day of August 1876.—C. E. STRUTT, P.M., THOS. A. L. HUGHES, J.P., WM. RONALD, J.P., Licensing Magistrates.

**WOODEND.**—LICENSING COURT.—Notice is hereby given that the Quarterly Meeting of the Licensing Magistrates for the Licensing District of Woodend, for the month of September 1876, will be held at the Court House, Woodend, on Monday the 25th day of September, at the hour of Ten in the forenoon. Given under our hands this 9th day of August 1876.—JOHN C. THOMSON, P.M., EDWARD BOWYER, J.P., WILLIAM MACQUEEN, J.P., Licensing Magistrates.

**YANDOIT.**—LICENSING COURT.—Notice is hereby given that the Quarterly Meeting of Licensing Magistrates for the Licensing District of Yandoit, for the month of September, will be held at the Court of Petty Sessions, Yandoit, on the 28th day of September. Given under our hands this 31st day of July 1876.—GRAH. WEBSTER, P.M., THOMAS FLEMING, J.P., HUGH McDONALD, J.P., Licensing Magistrates.

**CENTRAL CRIMINAL COURT:** pursuant to Order in Council of 21 December 1875.  
Melbourne... .. Tuesday ... 15 August

**COURTS OF ASSIZE:** pursuant to Order in Council of 21 December 1875.

Ararat	...	...	...
Ballarat	...	Tuesday	3 October
Beechworth	...	Tuesday	10 October
Belfast	...	0.	
Castlemaine	...	Friday	20 October
Geelong	...	Monday	9 October
Hamilton	...	0.	
Maryborough	...	0.	
Sale	...	Wednesday	18 October
Sandhurst	...	Monday	23 October

**GENERAL SESSIONS:** pursuant to Order in Council of 21 December 1875.

Ararat	...	...	Saturday	16 September
Bairnsdale	...	...	Tuesday	5 September
Ballarat	...	...	Tuesday	26 September
Beechworth	...	...	Thursday	21 September
Belfast	...	...	Tuesday	5 September
Castlemaine	...	...	Tuesday	12 September
Clunes	...	...	Thursday	28 September
Daylesford	...	...	Friday	8 September
Dunolly	...	...	Monday	11 December
Echuca	...	...	Tuesday	19 September
Geelong	...	...	Tuesday	15 August
Hamilton	...	...	Tuesday	12 September
Heathcote	...	...	Friday	22 September
Inglewood	...	...	Tuesday	3 October
Jamieson	...	...	Tuesday	10 October
Kilmore	...	...	Wednesday	1 November
Kyneton	...	...	Tuesday	5 September
Mansfield	...	...	Friday	13 October
Maryborough	...	...	Saturday	30 September
Melbourne	...	...	Friday	1 September
Palmerston	...	...	Friday	25 August
Portland	...	...	Thursday	7 September
Sale	...	...	Tuesday	29 August
Sandhurst	...	...	Friday	15 September
St. Arnaud	...	...	Saturday	23 September
Stawell	...	...	Tuesday	19 September
Walhalla	...	...	Tuesday	12 September
Warrnambool	...	...	Friday	1 September
Wood's Point	...	...	Friday	6 October

**COUNTY COURTS.**—Dates fixed by the Judges.

Alexandra	...	...	Tuesday	12 September
Amherst	...	...	...	...
Ararat	...	...	Friday	15 September
Avoca	...	...	Friday	6 October
Bacchus Marsh	...	...	Thursday	16 November
Bairnsdale	...	...	Tuesday	5 September
Ballan	...	...	Wednesday	15 November
Ballarat	...	...	Tuesday	10 October
Beaufort	...	...	...	...
Beechworth	...	...	Tuesday	19 September
Belfast	...	...	Monday	4 September
Benalla	...	...	Tuesday	12 September
Blackwood	...	...	Tuesday	15 August
Bright	...	...	Friday	29 September
Camperdown	...	...	Friday	10 November
Carisbrook	...	...	...	...
Casterton	...	...	Saturday	9 September
Castlemaine	...	...	Thursday	31 August
Chiltern	...	...	Saturday	16 September
Clunes	...	...	Thursday	28 September
Colac	...	...	Wednesday	8 November
Creswick	...	...	Friday	29 September
Dandenong	...	...	Monday	6 November
Daylesford	...	...	Thursday	7 September
Dunolly	...	...	...	...
Echuca	...	...	Tuesday	19 September
Fryerstown	...	...	...	...
Geelong	...	...	Wednesday	16 August
Gisborne	...	...	Thursday	26 October
Hamilton	...	...	Monday	11 September
Heathcote	...	...	Friday	22 September
Horsham	...	...	Wednesday	1 November
Inglewood	...	...	Tuesday	3 October
Jamieson	...	...	Tuesday	10 October
Kilmore	...	...	Wednesday	1 November
Kyneton	...	...	Tuesday	5 September
Maldon	...	...	Monday	4 September
Mansfield	...	...	Friday	13 October
Maryborough	...	...	Friday	29 September

Melbourne	...	...	Thursday	7 September
Mornington	...	...	Monday	23 October
Morse's Creek	...	...	(See Bright)	
Mortlake	...	...	...	...
Omeco	...	...	Saturday	2 September
Palmerston	...	...	Thursday	24 August
Pleasant Creek	...	...	(See Stawell)	
Portland	...	...	Thursday	7 September
Romsey	...	...	...	...
Rushworth	...	...	Tuesday	26 September
Rutherglen	...	...	Friday	15 September
Sale	...	...	Monday	28 August
Sandhurst	...	...	Tuesday	10 October
Seymour	...	...	...	...
Smythesdale	...	...	Friday	18 August
St. Arnaud	...	...	Friday	22 September
Stawell	...	...	Monday	18 September
Steiglitz	...	...	Thursday	19 October
Talbot	...	...	...	...
Taradale	...	...	...	...
Tarnagulla	...	...	...	...
Walhalla	...	...	Monday	11 September
Wangaratta	...	...	Wednesday	13 September
Warrnambool	...	...	Thursday	31 August
Wodonga	...	...	Saturday	16 December
Wood's Point	...	...	Friday	6 October
Yackandandah	...	...	Monday	18 September

**COURTS OF MINES.**—Dates fixed by the Judges.**COURT OF CHIEF JUDGE.**

Melbourne	...	...	Monday	21 August
<b>ARARAT DISTRICT.</b>				
Ararat	...	...	Friday	15 September
Beaufort	...	...	...	...
Pleasant Creek	...	...	(See Stawell)	
Stawell	...	...	Monday	18 September

**BALLARAT DISTRICT.**

Ballarat	...	...	Thursday	12 October
Clunes	...	...	Thursday	28 September
Creswick	...	...	Friday	29 September
Mount Blackwood	...	...	Tuesday	15 August
Smyth's Creek	...	...	Friday	18 August
Steiglitz	...	...	Thursday	19 October

**BEECHWORTH DISTRICT.**

Alexandra	...	...	Tuesday	12 September
Beechworth	...	...	Tuesday	19 September
Bright	...	...	Friday	29 September
Chiltern	...	...	Saturday	16 September
Jamieson	...	...	Tuesday	10 October
Mansfield	...	...	Friday	13 October
Morse's Creek	...	...	(See Bright)	
Rutherglen	...	...	Friday	15 September
Wood's Point	...	...	Friday	6 October
Yackandandah	...	...	Monday	18 September

**CASTLEMAINE DISTRICT.**

Castlemaine	...	...	Thursday	31 August
Fryerstown	...	...	...	...
Heidelberg	...	...	Monday	28 August
Hepburn (Daylesford)	...	...	Thursday	7 September
Kyneton	...	...	Tuesday	5 September
Maldon	...	...	Monday	4 September
Taradale	...	...	...	...

**GIPPSLAND DISTRICT.**

Bairnsdale	...	...	Tuesday	5 September
Omeco	...	...	Saturday	2 September
Palmerston	...	...	Thursday	24 August
Sale	...	...	Monday	28 August
Walhalla	...	...	Monday	11 September

**MARYBOROUGH DISTRICT.**

Amherst	...	...	...	...
Avoca	...	...	Friday	6 October
Carisbrook	...	...	...	...
Dunolly	...	...	...	...
Inglewood	...	...	Tuesday	3 October
Maryborough	...	...	Friday	29 September
St. Arnaud	...	...	Friday	22 September
Talbot	...	...	...	...
Tarnagulla	...	...	...	...

**SANDHURST DISTRICT.**

Heathcote	...	...	Friday	22 September
Kilmore	...	...	Wednesday	1 November
Rushworth	...	...	Tuesday	26 September
Sandhurst	...	...	Wednesday	18 October

**Tenders.****PUBLIC WORKS OFFICE, MELBOURNE.**

**TENDERS** will be received at this office until Twelve o'clock on the days and for the purposes undermentioned. Particulars may be learnt at this office, and also at the offices named in each instance.

The Board of Land and Works will not necessarily accept the lowest or any tender.

Repairs to Wharves, Melbourne. Bills of quantities can be obtained at this office. Preliminary deposit to accompany tender, £25. Final deposit 10 per cent. ... 17th August.

Superstructure of New Law Courts. Bills of quantities can be obtained at this office upon payment of £7 10s. Preliminary deposit to accompany tender, £250. Final deposit, £5000 ... 24th August.

For supply of 2600 tons of Cast-iron Water Pipes, 24 inches diameter. Preliminary deposit to accompany tender, £200. Final deposit 10 per cent. ... 24th August.

For providing and fixing Wrought-iron Tubular Main over the Yarra at Johnston street. Preliminary deposit to accompany tender, £3. Final deposit 10 per cent. ... 24th August.

JOSEPH JONES,  
Commissioner of Public Works.

**VICTORIAN WATER SUPPLY.**

**TENDERS** will be received by the Board of Land and Works until noon on Thursday the 24th instant for the supply of 9, 7, 4, and 3-inch water pipes, in all about 669 tons, valves and fire plugs.

Full particulars at the Chief Engineer's Office, Collins street east.

WM. McLELLAN,  
Minister of Mines.

Office of Mines,  
Melbourne, 4th August 1876.

**TELEGRAPH POLES.**

**TENDERS** will be received until Twelve o'clock on Tuesday, 29th instant, for Erection of Poles for a line of Electric Telegraph between Dandenong and Cranbourne.

Specifications may be seen at the Stores Branch, General Post Office; and at the Post Offices at Dandenong and Cranbourne.

Tenders to be endorsed "Tender for Telegraph Line to Cranbourne," and addressed (if by post, prepaid) to the Honorable the Postmaster-General, Melbourne, or deposited in the Tender-box at the General Post Office, Melbourne.

The amount of the preliminary deposit to be enclosed with the tender is £10.

The lowest or any tender will not necessarily be accepted.

ROBERT RAMSAY,  
Postmaster-General.

Post Office and Telegraph Department,  
Melbourne, 9th August 1876.

**TELEGRAPH POLES.**

**TENDERS** will be received until Twelve o'clock on Tuesday, 29th instant, for supplying 900 Round Telegraph Poles to sizes. To be delivered in Melbourne.

Specifications may be seen at the Stores Branch, General Post Office.

Tenders to be endorsed "Tender for Round Telegraph Poles, Melbourne," and addressed (if by post, prepaid) to the Honorable the Postmaster-General, Melbourne, or deposited in the Tender-box at the General Post Office, Melbourne.

The amount of the preliminary deposit to be enclosed with the tender is £25.

The lowest or any tender will not necessarily be accepted.

ROBERT RAMSAY,  
Postmaster-General.

Post Office and Telegraph Department,  
Melbourne, 9th August 1876.

**RED GUM AND JARRAH TELEGRAPH POLES.**

**TENDERS** will be received until Twelve o'clock on Tuesday, 29th instant, for supplying 500 square Telegraph Poles to sizes. To be delivered in Melbourne. One half the supply to be of redgum, the remainder of jarrah. Tenders to be alternative.

Specifications may be seen at the Stores Branch, General Post Office.

Tenders to be endorsed "Tender for Square Telegraph Poles, Melbourne," and addressed (if by post, prepaid) to the Honorable the Postmaster-General, Melbourne, or deposited in the Tender-box at the General Post Office, Melbourne.

The amount of the preliminary deposit to be enclosed with the tender is £25.

The lowest or any tender will not necessarily be accepted.

ROBERT RAMSAY,  
Postmaster-General.

Post Office and Telegraph Department,  
Melbourne, 9th August 1876.

**TELEGRAPH LINE REPAIRS.**

**TENDERS** will be received until Twelve o'clock on Tuesday, 29th instant, for Repairs to Telegraph Line between Belfast and Portland.

Models and specifications may be seen at the Stores Branch, General Post Office; and specifications at the Post Offices at Belfast, Portland, Hamilton, and Warrnambool.

Tenders to be endorsed "Tender for repairs to Portland and Belfast Telegraph Line," and addressed (if by post, prepaid) to the Honorable the Postmaster-General, Melbourne, or deposited in the Tender-box at the General Post Office, Melbourne.

The amount of the preliminary deposit to be enclosed with the tender is £10.

The lowest or any tender will not necessarily be accepted.

ROBERT RAMSAY,  
Postmaster-General.

Post Office and Telegraph Department,  
Melbourne, 9th August, 1876.

**NOTICE TO CONTRACTORS.**

**RELATIVE** to the advertisements in the *Government Gazette* of the 14th ultimo, page 1305, and 28th ultimo, page 1388, it is notified that the time for receiving tenders for supplying and delivering at the Lovely Bank Reservoir, 840,000 bricks, more or less, is further extended to Tuesday the 22nd instant.

WILLIAM McLELLAN,  
Minister of Mines.

Office of Mines,  
Melbourne, 8th August 1876.

**TYPE METAL.**

**TENDERS**, endorsed "Tender for Type Metal," and addressed to the Chairman of the Tender Board, Stores Tender Board Offices, Treasury, will be received at the Pay Office until Ten o'clock a.m. on the 22nd instant, for the supply of—

1 ton old type metal  
for the Government Printer.

Cash deposit of Ten per cent. to accompany tenders.

Further particulars and forms of tender at the offices of the Tender Board.

J. McCULLOCH,  
Treasurer.

Treasury,  
Melbourne, 11th August 1876.

**CLOTH.**

**TENDERS**, endorsed "Tender for Cloth," and addressed to the Chairman of the Tender Board, Stores Tender Board Offices, Treasury, will be received at the Pay Office, Treasury, Melbourne, until Ten o'clock a.m. on Tuesday the 22nd instant, for the supply of—

600 yards Tartan Blue Cloth, 54 inches wide, of Victorian manufacture, to sample,  
for the Artillery Corps.

Tenderers to state the earliest time they undertake delivery. The prices must be expressed in figures and in words.

Deposit of Ten per cent. to accompany tenders.

Should the Contractor fail to execute the order within the contract time the deposit becomes thereby forfeited.

Cloth subject to approval and inspection of the Officer Commanding the Artillery Corps.

Further particulars and forms of tender at the offices of the Tender Board.

JAMES McCULLOCH,  
Treasurer.

Treasury,  
Melbourne, 10th August 1876.

**STORAGE ALLOTMENTS.—TOWNSHIP OF CASTLE DONNINGTON.**

**NOTICE** is hereby given that Tenders will be received from persons desirous of occupying the undermentioned sites for storing purposes, subject to the following conditions:—

1st. No building of any kind or description is to be erected on the land, or any part thereof.

2nd. Each lot must be tendered for separately at an annual rent, but one person may tender for two or more lots.

3rd. The licenses will be issued under the 47th section, *Land Act 1869*, and subject to the usual conditions of licenses under said section.

4th. Free access to and fro along the banks of the river to be allowed at all times.

5th. Rent to be paid in quarterly instalments.

The sites alluded to are allotments 1, 2, 3, and 4 of section 12, in the township of Castle Donnington, facing Curlewis street, the three first-mentioned lots having a frontage to the River Murray.

Tenders must be lodged at the Survey Office, Kerang, on or before the 12th day of August 1876.

D. GILLIES,  
Commissioner of Crown Lands and Survey.

Department of Lands and Survey (Occupation Branch),  
Melbourne, 12th July 1876.



## TENDERS FOR GRAZING LANDS.

**TENDERS** will be received by the Board of Land and Works, up to Noon of Monday 21st August 1876, for the occupation for Grazing purposes only of the following unappropriated portions of land, subject to the Regulations approved by the Governor in Council and published in the *Government Gazette* of 11th February 1876, as under, and also the subjoined special conditions.

Every license granted under subdivision VII. of section 47 of *The Land Act* 1869 shall be subject to the conditions set forth in the schedule hereto, and to such special conditions and payment in advance of such fee as the Minister may determine, and shall be issued by an officer of the Department of Lands and Survey duly authorized on that behalf.

## SCHEDULE.

1. This license shall not be deemed to prevent the land comprised therein or any part or parts thereof from being sold, leased, or licensed under any of the provisions of parts I., II., or III. of *The Land Act* 1869, except subdivision VII. of the 47th section thereof, or proclaimed a common, or occupied by virtue of any miner's right or business license, or alienated or dealt with under the authority of *The Land Act* 1869, or any other Act now or hereafter to be in force, otherwise than for pastoral or depasturing purposes, or resumed by order of the Governor, acting by and with the advice of the Executive Council, for railways, roads, telegraph lines, dams, reservoirs, races, catch-water drains, pipe tracks, quarries, or other public purposes; and no licensee shall in any such case be entitled to compensation other than the return of such portion of the fee paid by him as the Minister may think fit.

2. If the licensee, or any person claiming an interest through or under the licensee in the land comprised in this license shall, at any time during the period for which the license has been issued, employ any person to apply for a license of an allotment under *The Land Act* 1869, contrary to the true intent of the provisions thereof, or shall make or cause to be made any agreement or contract, or shall give or take, or cause to be given or taken, any negotiable security for the purpose of defeating or evading the provisions of, or shall in any way whatsoever, directly or indirectly, commit or be privy to a fraud upon the said Act, this license shall be void.

3. No land comprised in roads from time to time surveyed and marked out within the boundaries of the land comprised in this license shall be deemed within the operations of this license.

4. This license entitles the holder thereof during the period therein specified to use the land in respect of which the same is granted for depasturing purposes only, and does not confer any right to build thereon, or to cultivate or fence any portion thereof; but if the holder thereof desire such use of the land beyond such period, notice to that effect must be given by him to the Minister one month prior to expiry thereof.

5. The interest in this license may not be transferred without the consent of the Minister and payment of a fee of One pound (£1), and upon sanction of transfer thereof a new license will issue to the transferee.

6. No claim whatsoever shall be made or entertained by reason of this license not being renewed or transferred.

## SPECIAL CONDITIONS.

1. The period of occupation will be from 1st September to 31st December 1876.

2. The license fee must be paid every year in advance; the fee for months—the proportion of the year for which the license will be issued—must accompany the tender or be paid by the successful tenderer or his agent immediately on the declaration of the acceptance of the tender, otherwise the offer of the next highest tenderer who may be prepared to comply with this condition may be accepted.

3. Tenders to be for so much per lot per annum separately.

4. Tenders to be endorsed "Tender for Lot 1," or 2, or 3, &c., as the case may be.

5. The highest or any tender not necessarily accepted.

6. Tenderers must give their full name and specific postal address.

7. The areas are in all cases given as more or less, and all alienated or licensed land, if any, within the boundaries is excluded.

Plans can be seen and information may be obtained in this office.

D. GILLIES,  
Commissioner of Crown Lands and Survey.

Department of Lands and Agriculture  
(Occupation Branch),  
Melbourne, 25th July 1876.

Lot 1. Drumdenvir, 14,400 acres: Commencing at a point on the boundary-line between New South Wales and Victoria, where it is intersected by the Queensboro River; thence south-easterly by said boundary-line about eight miles; thence south-westerly about three miles; thence north-westerly about seven miles; thence northerly about three miles to the point of commencement. Gippsland North District.—(O.B.42642.)

Lot 2. Golden Fleece, 776 acres of Timber Reserve, parish of Craigie, being allotments 82, 84, 85, 90, 91, 98, 99, 110, 111, and parts of allotments 81, 83, and 86 of section 7, and part of allotment 49 of section 9. Castlemaine District.—(76/4 s.)

Lot 3. Griman Lodge, 598 acres of Timber Reserve, parish of Craigie, the portion lying east of McCullum's Creek Gold-fields Common, and south of the borough of Majorca. Castlemaine district.—(76/4 s.)

Lot 4. Cardwell, Burrumbeep parish, 80 acres, the portion of allotment 6, section 3, known as the 42nd selection of C. Pierce, and forfeited. Ararat district.—(76/340 n.)

Lot 5. Albambra, Burrumbeep parish, 58 acres 12 perches. The unalienated portion of that part of allotment 6 of section 3, previously held under 42nd section by F. McMahon. Ararat district.—(76/340 n.)

Lot 6. Duncollins, parish of Coimadai, 190 acres, near Goodman's Creek, between the selections of A. Hardie, J. Reed, and Briggs and Wells. Melbourne district.—(O.B.43281.)

Lot 7. Mount Useful, 19,000 acres: Commencing at Mount Useful; thence northerly to the boundary-line between the counties of Wannangatta and Tanjil about eight miles to the Macalister River; thence southerly by said river about six miles; thence westerly by a line about six miles and a half to a range; thence northerly by said range to the point of commencement. Gippsland district.—(327 n.)

Lot 8. Ballybot, Bungul parish, 25 acres: bounded on the north by a road, on the east and south by the 49th section holdings of Margaret and Michael Toohey, and on the west by the Lal Lal Creek. Ballarat district.—(76/614/47.)

Lot 9. Flannigan's Island, 208 acres. Gippsland district.—(24/47.)

Lot 10. Carneygat, parish of Kuruc-a-ruc, 304 acres, being allotments 167, 170, 174, 175, 176, and 197. Grant district.—(1014 n.)

Lot 11. Cloughmore, parish of Lower Buckland, 60 acres, adjoining the 49th section block of Bridget Bell and Moran's 19-acre lot. Beechworth district.—(28/47.)

Lot 12. Wateringdam, in parish of Warrion, 54 acres, at Tea-tree Spring, reserved for water purposes. Grant district.—(O.B.46395.)

Lot 13. Fathom Line, Neereman parish, 169 acres, Crown lands in allotment 1, section 9, county of Talbot.

Lot 14. Limestone reserve, Bet Bet parish, 155 acres, Crown lands known by this name.

Lot 15. Ash Grove, 215 acres, parish of Burrumbot: Commencing at a point on the Cornella Creek where the south boundary of allotment 58 c, parish of Burrumbot East, abuts thereon; bounded thence by that creek bearing northerly and north-westerly to the western boundary of allotment 51 a; thence by a line bearing south-westerly to the angle formed by the northern and north-eastern boundaries of allotment 75, parish of Burrumbot; thence by that allotment, a line, and allotment 78 bearing south-easterly to the north-east angle of the last-named allotment; thence again by that allotment and allotment 77 bearing south, south-westerly, and west to the south-west angle of the last-named allotment; thence by a road bearing south to the north-west angle of allotment 28; thence by that allotment and allotment 22 bearing east and south to the south-east angle of the last-named allotment; and thence by a line bearing easterly to the point of commencement.

Lot 16. Genoa North, 23,000 acres: Commencing at a point on the boundary-line between New South Wales and Victoria where it is intersected by the River Wallangaragh; thence south-easterly by the said boundary-line about six miles and three-quarters; thence south-easterly by a line about three miles; thence westerly by the northern shore of Mallacoota Inlet to the mouth of Genoa River; thence by that river and the Wallangaragh River to point of commencement. Gippsland North district.—(76/233 a.)

Lot 17. Noorongong East, 850 acres, a triangular piece of land, being the south-west portion of the forfeited run known by this name. Beechworth district.—(76/51 c.)

Lot 18. Dromolane, parish of Buangor, 41 acres, described in *Government Gazette* as a reserve for watering purposes. Ararat district.—(O.B.42542.)

Lot 19. The Rampart, 5200 acres, parish of Bidwell: Commencing at the south-east corner of R. Hutcheson's 39th section license; thence west about one mile; thence south about four miles; thence east about two miles; thence north about four miles; thence south-west about one mile to point of commencement. Gippsland North district.—(76/11.1418.)

Lot 20. Dompolin, 350 acres: Commencing at the south-west corner of Delegate South grazing license; thence south-westerly by a line about two miles; thence south-easterly by a line about three miles; thence north-easterly by a line about two miles to the south boundary of the Delegate South grazing license; thence north-westerly by said boundary to commencement.—(76/2571 c.)

Lot 21. Dromore, Mepunga parish, 360 acres, being allotments 1, 6, 9, and 51.—(76/305 w.)

Lot 22. Howe Hill, 24,000 acres: Commencing at Cape Howe; thence north-westerly by the boundary-line between New South Wales and Victoria, about eight miles; thence south-westerly by a line about three miles to Mallacoota Inlet; thence by the eastern shore of Mallacoota Inlet to the sea-coast; thence north-easterly to commencement.—(76/244 a.)

Lot 23. Delegate Hill, 2300 acres: Commencing at a point about three miles north-east of the township of Bendock; thence north-westerly by a line about three miles; thence south-westerly by a line about two miles; thence easterly by a line about one mile to the Bendock River; thence north-easterly by said river to the commencement.—(76/35 s.)

Lot 24. Carvillon, 35,000 acres: Commencing at the junction of the Mountain Creek with the Kiewa River; thence up the Mountain Creek about four miles; thence about two miles north-westerly along a spur of the range forming the eastern

boundary of the Mulladolingong run; thence eastward about six miles and southerly about two miles along the watershed of the Mountain Creek; thence westerly three-quarters of a mile to Mount Bogong; thence following the Great Dividing Range southerly about eighteen miles to Mount Cope, and north-westerly about three miles to the head of a tributary of the Kiewa River; thence northerly and westerly about fourteen miles along the eastern branch of the Kiewa River to the commencement. Beechworth district.—(76/796c.)

Lot 25. Abbey Yard, 33,000 acres: Commencing at the junction of the Brandy Creek with the Buffalo River; thence up that river thirteen miles to the Great Dividing Range; thence westerly along the range about four miles; thence north-westerly parallel with the Buffalo River about fourteen miles to the southern boundary of the Dandongdale run; thence easterly about four miles down the Brandy Creek to the commencement point.—(76/458s.)

Lot 26. Clonleigh, 10,000 acres: Commencing at the south-west corner of the Degamero run on the eastern branch of the King River; thence north-easterly about two miles and a quarter to the Rose River about ten miles to its source; thence north-westerly about six miles along the Great Dividing Range to the head of the eastern branch of the King River; thence down the King River about six miles to the commencement point. Beechworth district.—(26/47.)

Lot 27. Clunrye, 5 acres, parish of Spring Plains, being allotment 42c.—(76/126w.)

Lot 28. Redruth parish, 23 acres, lying between allotments 8<sup>a</sup> and 9<sup>a</sup> and River Wannan.

Lot 29. Nekeeya parish, 2580 acres, being allotments 60, 62, and part of 63, allotments 64, 77, and part of 78, and allotments 73, 75, and 82.—(O.B.45417.)

Lot 30. Wicklow, 54 acres, parish of Avoca, lying between the Avoca River and allotments 18 to 23, section D. Castlemaine district.—(76/214r.)

Lot 31. Framlingham East parish, 18 acres in allotment 39a.—(2637c.)

Lot 32. Violet Hill, Bonang parish, 640 acres on the Bonang run, east corner of allotment B; thence south one mile; thence east one mile; thence north one mile; thence west one mile to commencement.

Lot 33. Tenland, 9300 acres, the remnant of the forfeited run known by this name.

Lot 34. Clonallan, county of Benambra, 10,000 acres; bounded on the north by Thowgola and Biggerie runs; on the west by Wombyne run; on the south by a line running easterly from a point on the eastern boundary of the Wombyne run, about four miles from the Thowgola run; and on the east by the River Murray.—(374c.)

Lot 35. Corraggs, county of Benambra, 13,000 acres, being a strip about four miles wide to the south of and adjoining the last lot, and lying between the Wombyne run and River Murray.—(374c.)

Lot 36. Cavendish parish, 165 acres, on north side of River Wannan, and withheld under the 6th and 102nd sections.—(H.1215.)

Lot 37. Mountain Creek, 30,000 acres: Commencing at the junction of the Mountain Creek with the Snowy River; thence by a line bearing east about seven miles; thence by a line bearing north about five miles to the south-east angle of Musk Creek grazing license westerly to the Snowy River; and thence down that river to the commencement.

Lot 38. Mountain Creek South, 30,000 acres: Commencing at the north-west corner of the Snowy River run, at the junction of the Brodrick Creek with the Snowy River; thence by that river northerly to Mountain Creek; thence by that creek easterly seven miles; thence by a line south to Brodrick Creek; and thence by that creek westerly to the commencement.—(750 m.)

Lot 39. Taatook, 31,000 acres: Commencing at the point where the northern boundary of Mibost run abuts on the Nicholson River; thence by that run and a track to the western boundary of the township of Tambo; thence by the western and northern boundaries of that township to the Tambo River; thence up that river to Monkey Creek; thence up that creek to the Oro grazing license; thence by the southern boundary of that license to the Nicholson River aforesaid; and thence down that river to the commencing point; parishes of Tambo and Boonderoot.—(179 w.)

Lot 40. Armidale, the remnant of the forfeited run known by this name. Gippsland South District.—(1008 r.)

Lot 41. Armidale South, 10,000 acres, lying between Armidale, Lowlands, Prospect West, Coady Vale, and Glencoe runs. Gippsland South District.

Lot 42. Bidwell, 5000 acres: Commencing at a point about one mile from the township of Bendock, on the track leading from Bidwell to Bendock; thence south-westerly and westerly by said track to R. Hutchinson's 39th section license L.A. 1865; thence by said license north about one half mile, west about one mile, and south about one quarter of a mile, to the Delegate River; thence up that river to the southern boundary of Kirkenong grazing license; thence by said boundary easterly about two miles; thence by a line south-easterly about three miles and a half to commencement. Parishes of Kirkenong and Bendock.—(1453u.)

Lot 43. Rutherglen, 5000 acres: Commencing at a point on the boundary-line between New South Wales and Victoria, where it is intersected by the Bendock River; thence north-westerly by said boundary-line about five miles; thence south-westerly by the eastern boundary of Delegate South grazing

license about three miles; thence easterly by a line about two miles to the Bendock River; thence up that river to the commencement, parish of Bendock.—(83 g.)

Lot 44. St. Clares, Pomborneit parish, 395a. 2r. 16p., being allotment 44.—(76/925o.)

Lot 45. Glen Cameron, 6700 acres, parish of Bendock: Commencing at the junction of Running Creek with the Bendock River; thence up that creek about four miles; thence by a line west about three miles and a half to the eastern boundary of the Rampart grazing license; thence north by said license about two miles to the track leading from Bidwell to Bendock; thence by said track till it intersects the Bendock River; and thence up that river to the commencement.—(61 g.)

Lot 46. Riceland, parish of Longwood, 100 acres, fenced, and formerly held under 19th section by Joseph Dny.—(70 n.)

Lot 47. Corleygrove, 13,000 acres: Commencing at the junction of Boggy Creek with the Mitta Mitta River; thence up that creek about one mile and a half; thence by the eastern boundary of the Mitta Mitta A. grazing land southerly about one mile to Gibbo run; thence by that run to its north angle; thence by a line north about one mile to Lurgan Green grazing land; and thence by the southern boundaries of that land and of Razorback and Mitta Mitta No. 1 runs to the Mitta Mitta River; and thence up that river to the commencement.—(2985 c.)

Lot 48. Wattle, 130,000 acres: Commencing at the junction of the Goulburn and Jamieson rivers; thence up the Goulburn to its source on the Dividing Range; thence easterly and northerly by said range to the head of a branch of the Jamieson River at Mount Skene; thence down said branch and down the Jamieson River to the commencement.—(1973 r.)

#### CONVEYANCE OF MAILS, 1876-8.

TENDERS will be received at this office until Noon of Tuesday the 15th August 1876, for the conveyance of Post Office Mails, as undermentioned, from 1st September 1876 to 30th June 1878:—

To and from the School-house, Sailor's Home, and Pattersons, by way of Griffith's Store, Kewell West, two days a week.

W. TURNER.

Post Office and Telegraph Department,  
General Post Office,  
Melbourne, 18th July 1876.

#### Police Sales.

##### KILMORE.

THE undermentioned unclaimed property will be sold by auction, at the Kilmore Police Station, at Twelve o'clock noon on the 19th August 1876:—

1 pocket knife	2 hats
1 table knife	1 vest
3 calico bags	1 pair of boots
2 red blankets	1 pair socks
3 pairs of blankets	3 shirts
1 comb	1 flannel
2 pairs of trousers	5 leather straps
2 towels	1 meerschaum pipe
1 piece of calico	32 quondongs
2 coats	1 oil stone.

FREDK. C. STANDISH,  
Chief Commissioner of Police.

Police Department, Chief Commissioner's Office,  
Melbourne, 7th August 1876.

##### KYNETON.

THE undermentioned unclaimed property, now in the possession of the police at Kyneton, will, if not previously claimed, be sold by auction at the Kyneton Police Station, at Twelve o'clock noon on the 12th August 1876:—

1 pair grey blankets	1 shirt
1 white blanket	2 brushes
1 pair trousers	1 razor and case.
1 pair boots	

And other miscellaneous articles of minor value.

FREDK. C. STANDISH,  
Chief Commissioner.

Police Department, Chief Commissioner's Office,  
Melbourne, 24th July 1876.

#### Insolvency Notices.

In the Court of Insolvency, Ballarat, No. 408.

In the matter of DANIEL DOUGLAS, of Ballarat, laborer.

IT is hereby notified that the estate of the said Daniel Douglas has been sequestrated; and I do hereby appoint a meeting of creditors in the said estate to be held at the Court House at Ballarat, on Monday the 14th day of August A.D. 1876, at Eleven o'clock in the forenoon, for the purposes set forth in the 53rd section of the Insolvency Statute 1871.

Mr. H. Levinson is the official assignee named in the order. Dated this 7th day of August 1876.

GEO. F. BARTROP,  
Chief Clerk.

*In the Court of Insolvency.*

**NOTICE** is hereby given that the estates of Catherine Bryden, of Newham, in the colony of Victoria, administratrix of the estate of Walter Scott Bryden, late of Newham aforesaid, storekeeper, deceased, and James Currie, formerly of Sandhurst but now of Maldon, in the said colony, miner, have been sequestrated, and that meetings of creditors will be held at the Court House, at Castlemaine, on Monday the 14th day of August 1876, at the hour of Eleven o'clock in the forenoon, for the purposes set forth in the 53rd section of the Insolvency Statute 1871.

Dated at Castlemaine this 8th day of August 1876.

R. McNIRCE,  
Chief Clerk.

*In the Court of Insolvency, Melbourne.*

**NOTICE** is hereby given that the estates of Talford Gedyer, of Richmond, tobaccoist, 1864; Walter John Hill, of Kew, bookkeeper, 1880; George McCullagh, of Collingwood, clerk, 1881; William Monger, of South Yarra, carpenter, 1882; Joseph Antony De Mortu, of Fitzroy, hotelkeeper, 1883; have been sequestrated; and that general meetings of creditors; for election of trustees and of a committee of inspection, and to give directions as to the management of the estate, and the other purposes set forth in the 53rd section of the Insolvency Statute, will be held at the offices of the Court of Insolvency, Collins street, Melbourne, on Monday the 14th day of August 1876, at the hour of Eleven o'clock in the forenoon.

Dated at Melbourne this 9th day of August A.D. 1876.

ROBT. H. MACDONNELL,  
Chief Clerk.

*The Insolvency Statute 1871.—In the Court of Insolvency, Beechworth.*  
In the matter of WILLIAM BAKER, of Beechworth, in the colony of Victoria, carrier.

**NOTICE** is hereby given that the estate of the said William Baker has been sequestrated; and that a meeting of creditors has been appointed to be held at the Court House, Beechworth, on Friday the 25th day of August A.D. 1876, at Eleven o'clock in the forenoon, for the purposes set forth in the 53rd section of the said Insolvency Statute 1871.

Dated at Beechworth this 8th of August 1876.

GEO. L. HUTCHINSON,  
Chief Clerk.

N.B.—Mr. John Turner, of Beechworth, is the assignee named in the order, and Mr. T. H. Tuthill, of Beechworth, is the solicitor acting in the insolvency.

*The Insolvency Statute 1871.—In the Court of Insolvency, Geelong.*

**NOTICE** is hereby given that the estates of Thomas Harris, of Ashby, Geelong, storekeeper, 2850, and Simon Peter Keam, of Newington, near Geelong, farmer, 2849, have been sequestrated; and that general meetings of creditors will be held at the Supreme Court House, Geelong, on Monday the 14th day of August 1876, at the hour of Twelve o'clock noon, for the purposes set forth in the 53rd section of the said Insolvency Statute 1871.

Dated at Geelong the 9th day of August 1876.

TEMPLETON BUNNETT,  
Chief Clerk.

*The Insolvency Statute 1871.—In the Court of Insolvency, Geelong.*  
No. 2851.

In the matter of JOSEPH LEWIS, of Newtown, Geelong, in the colony of Victoria, dealer.

**NOTICE** is hereby given that the estate of the above-named Joseph Lewis has been adjudged to be sequestrated; and I hereby appoint a meeting of creditors to be held at the Supreme Court House, Geelong, on Monday the 14th day of August 1876, at the hour of Twelve o'clock noon, for the purposes set forth in the 53rd section of the said Insolvency Statute 1871.

Dated at Geelong the 9th day of August 1876.

TEMPLETON BUNNETT,  
Chief Clerk.

*The Insolvency Statute 1871.—In the Court of Insolvency, Geelong.*  
No. 2847.

In the matter of JAMES DAY, of Ondit, in the colony of Victoria cattle dealer.

**NOTICE** is hereby given that the estate of the above-named James Day has been sequestrated; and I hereby appoint a meeting of creditors to be held in the Supreme Court House, Geelong, on Monday the 14th day of August 1876, at Twelve o'clock noon, for the purposes set forth in the 53rd section of the said Insolvency Statute 1871.

Dated at Geelong this 2nd August 1876.

TEMPLETON BUNNETT,  
Chief Clerk.

*In the Court of Insolvency, Sandhurst.*

**NOTICE** is hereby given that the estate of John Henry Martin, of Quarry Hill, Sandhurst, miner, has been sequestrated, and that a general meeting of creditors will be held at the Court House, Sandhurst, on Monday the 21st day of August A.D. 1876, at Twelve o'clock noon, for the purposes set forth in the 53rd section of the Insolvency Statute 1871.

Dated at Sandhurst this ninth day of August A.D. 1876.

GEORGE MAYNARD,  
Chief Clerk.

*The Insolvency Statute 1871.—In the Court of Insolvency, Geelong.*  
No. 2848.

In the matter of THOMAS MORRIS, of Colac, in the colony of Victoria, brickmaker.

**NOTICE** is hereby given that the estate of the above-named Thomas Morris has been sequestrated; and I hereby appoint a meeting of creditors to be held in the Supreme Court House, Geelong, on Monday the 14th day of August 1876, at Twelve o'clock noon, for the purposes set forth in the 53rd section of the said Insolvency Statute 1871.

Dated at Geelong this 2nd August 1876.

TEMPLETON BUNNETT,  
Chief Clerk.

*The Insolvency Statute 1871.—In the Court of Insolvency, Beechworth.*

In the matter of FREDERICK ARMSTRONG WILLIAMS, of Beechworth, in the colony of Victoria, coach-man.

**NOTICE** is hereby given that the estate of the said Frederick Armstrong Williams has been sequestrated, and that a meeting of creditors has been appointed to be held at the Court House, Beechworth, on Friday the 18th day of August 1876, at Eleven o'clock in the forenoon, for the purposes set forth in the 53rd section of the said Insolvency Statute 1871.

Dated at Beechworth this 7th day of August 1876.

GEO. L. HUTCHINSON,  
Chief Clerk.

N.B.—Mr. John Turner, of Beechworth, is the assignee named in the order; and Mr. W. L. Lincke, of Beechworth, is the solicitor acting in the insolvency.

## GOVERNMENT MAPS.

**GEOLOGICAL SKETCH MAP OF VICTORIA.** Price 10s. 6d.

**GEOLOGICAL MAP OF THE SANDHURST GOLD-FIELD.** Price 7s. 6d.

**GEOLOGICAL MAP OF THE BALLAARAT GOLD-FIELD.** Price 7s. 6d.

**GEOLOGICAL SKETCH MAP OF THE CAPE OTWAY DISTRICT.**

**MAP OF VICTORIA**, showing the Distribution of Forest Trees. Price £1 1s.

At the Office of Mines, Collins street east, and at all Booksellers.

## THE VICTORIA GOVERNMENT GAZETTE.

**SUBSCRIPTIONS.**—The Subscription, including Postage, will be at the rate of £1 6s. per annum, or 6s. 6d. per quarter, payable in advance.

A less period than three months cannot be subscribed for.

ADVERTISEMENTS are charged at the uniform rate of Sixpence per line throughout.

POSTAGE STAMPS cannot in any case be received in payment from any place at which Post Office Orders are issued, unless ONE SHILLING EXTRA IN THE POUND IS ADDED, as commission, without which the Post Office will not cash them.

The GOVERNMENT GAZETTE is published on FRIDAY EVENING in each week, and Notices for insertion must be received by the Government Printer before Ten o'clock of the day preceding the day of publication.

Single copies of the GOVERNMENT GAZETTE will be Sixpence each (if paid in stamps, Sevenpence).

\* \* All payments are required in advance. Cheques and other remittances must be payable in Melbourne, and all communications should be addressed to "The Government Printer, Melbourne."

## NOTICE.

**MESSRS. GORDON AND GOTCH**, News Agents, of Great Collins street west, Melbourne and 281, George street, Sydney;

**MR. HENRY FRANKS**, Bookseller and Stationer, Market square, Geelong;

**MR. MARTIN BADE**, Tobaccoist, Sturt street, Ballarat;

**MESSRS. CASEY AND WENBORN**, booksellers and stationers, Pall Mall, Sandhurst; and

**MR. GEORGE LYEALL**, bookseller, &c., of Stawell,

have been appointed Agents to receive Advertisements and Subscriptions for the Government Gazette.

A copy of the Gazette is filed at each place for public reference.

# PRIVATE ADVERTISEMENTS.

## THE MELBOURNE AND HOBSON'S BAY UNITED RAILWAY COMPANY.

STATEMENT OF CAPITAL ACCOUNT AT 30TH JUNE 1876.

	Amount to 31st December 1875.	Amount for Half-year ending 30th June 1876.	Total.
	£ s. d.	£ s. d.	£ s. d.
<b>RECEIPTS.</b>			
Capital—£534,700, in £50 shares	534,700 0 0	...	534,700 0 0
Debtenture bonds—each £100	465,300 0 0	...	465,300 0 0
	1,000,000 0 0	...	1,000,000 0 0
Less amount of debtentures paid off	...	...	81,900 0 0
			968,100 0 0
<b>EXPENDITURE.</b>			
To Amount expended, as per statement for last half-year	1,003,242 13 3	...	1,003,242 13 3
Works account	...	552 16 7	552 16 7
	1,003,242 13 3	552 16 7	1,003,795 9 10

REVENUE ACCOUNT FOR HALF-YEAR ENDING 30TH JUNE 1876.

	£ s. d.		£ s. d.		£ s. d.
<b>EXPENDITURE.</b>		<b>RECEIPTS.</b>			
To Locomotive power	12,608 16 10	By Passengers	66,766 0 11		
Coaching	8,977 13 6	Parcels	659 2 3		
Merchandise	11,230 16 8	Merchandise	22,372 16 11		
Police	3,537 11 1	Advertising	600 0 0		
Maintenance of way	2,609 14 2	Sundries	288 4 9		
Repairs to stations	1,267 2 11			90,686 4 10	
General charges	3,852 17 2	Rents	1,423 4 6		
Compensation	68 18 10			£92,109 9 4	
Balance	47,955 18 7				
	£92,109 9 4				
To Interest	£13,052 13 2	By Balance	£47,955 18 7		
Balance	34,903 5 5		£47,955 18 7		
	£47,955 18 7	By Balance	£34,903 5 5		

GENERAL BALANCE-SHEET AT 30TH JUNE 1876.

	£ s. d.		£ s. d.
To Receipts, as per capital statement	968,100 0 0	By Expenditure, as per capital statement	1,003,795 9 10
Reserve fund	17,338 0 3	Bank of Victoria	3,233 9 2
Revenue	34,903 5 5	Stores	10,264 9 9
Interest on debtentures	11,236 13 4	Emergency account	450 0 0
Sundry claims against the company	5,175 8 4	Bank of Victoria deposit	11,066 15 0
		Debtentures in Colonial Bank	3,000 0 0
		Sundry claims due to company	4,923 3 7
		National Bank deposit	20 0 0
	£1,036,753 7 4		£1,036,753 7 4

JOHN WAKEFIELD, Accountant.

THO. T. A'BECKETT,  
Chairman.

Declared by the said John Wakefield to be a true account, at Melbourne, in the colony of Victoria, this first day of August in the year of our Lord One thousand eight hundred and seventy-six, before me—JAMES FERGUSON, J.P. No. 2493

### MELBOURNE AND HOBSON'S BAY UNITED RAILWAY COMPANY.

WE, Thomas Turner a'Beckett and William Campbell, of the City of Melbourne, Esquires, two of the directors of The Melbourne and Hobson's Bay United Railway Company, and Thomas Finlayson, of the same city, secretary of the said company, do severally and solemnly and sincerely declare as follows:—

The said Thomas Turner a'Beckett and William Campbell are two of the directors of the said company, and the said Thomas Finlayson is secretary of such company.

The amount of the subscribed capital of the said company and the amount actually paid up in respect thereof is Five hundred and thirty-four thousand seven hundred pounds.

The amount which the United Company is legally authorized to borrow on debtentures is Four hundred and sixty-five thousand three hundred pounds.

The total amount raised by the said company on debtentures does not exceed the amount which the company can legally borrow.

And we make this declaration conscientiously believing the same to be true, and by virtue of the provisions of an Act of the Parliament of Victoria rendering persons making a false declaration punishable for wilful and corrupt perjury.

THO. T. A'BECKETT,  
W. CAMPBELL,  
Directors.  
THOMAS FINLAYSON,  
Secretary.

Declared by the above-named Thomas Turner a'Beckett and William Campbell and Thomas Finlayson, at Melbourne, this fourth day of August, One thousand eight hundred and seventy-six, before me—ANDREW SUTHERLAND, J.P. No. 2492

### SHIRE OF HAMPDEN.

NOTICE is hereby given that the Council of the Shire of Hampden did, on the 2nd day of August instant, appoint

JAMES MCKAY

Poundkeeper of the Shire Pound at Camperdown, in room of Andrew Walls resigned.

DAVID HAMILTON,

Shire Secretary.

Shire Office, Camperdown, 7th August 1876.

No. 2522

### DISSOLUTION OF PARTNERSHIP.

THE partnership heretofore subsisting between the undersigned William Drake Tate and Caleb Hawkins, under the style of "Tate and Hawkins," at Hawthorn and Kew, as grocers and general storekeepers, was dissolved by mutual consent as from the 19th day of July instant.

Dated this 20th July 1876.

W. D. TATE,

C. HAWKINS.

Witness—Geo. GODFREY, solicitor, Melbourne.

No. 2495

### DISSOLUTION OF PARTNERSHIP.

THE partnership hitherto existing between James D. Swanson and Alfred Tappy, trading as "Swanson and Tappy," tailors and outfitters, 74 Elizabeth street, Melbourne, has this day been dissolved by mutual consent.

As witness our hands this fourth day of August, One thousand eight hundred and seventy-six.

(I.S.)

JAMES D. SWANSON,  
ALFRED TAPPY.

Witness of James Swanson—HENRY JAMES, JAMES L. THIBOU.

No. 2498

## DISSOLUTION OF PARTNERSHIP.

**NOTICE** is hereby given that the partnership hitherto subsisting between John Lester Morley, John Thomas Carter, and William Norburn, trading under the style of "Morley and Co.," Melbourne, has been dissolved by mutual consent as from the fifth day of August 1876; and the said business will henceforth be carried on by J. T. Carter and Wm. Norburn, who will receive and pay all debts of the said firm.

Melbourne, 5th August 1876.

J. L. MORLEY,  
W. NORBURN,  
JOHN T. CARTER.  
No. 2487

Witness—A. D. TALL.

## DISSOLUTION OF PARTNERSHIP.

**TAKE** notice that the partnership heretofore subsisting between the undersigned Graham Mitchell and William Walter McGuire, lately carrying on business in the city of Melbourne as veterinary surgeons, under the style or firm of "Graham Mitchell and McGuire," was on the 29th day of July 1876 dissolved by mutual consent, and the said business will in future be carried on by the said Graham Mitchell only, who will receive all debts due to and by the late firm.

Dated this third day of August 1876.

GRAHAM MITCHELL,  
WILLIAM WALTER MCGUIRE.

Witness—JOHN B. COOK, clerk to Joseph G. Duffett, solicitor, Melbourne. No. 2496

## DISSOLUTION OF PARTNERSHIP.

**NOTICE** is hereby given that the partnership heretofore existing between the undersigned, in the business of grocers, at Bay street, Brighton, under the style of "T. W. Ottaway and Co.," has been this day dissolved by mutual consent. All debts due by or to the partnership are to be paid by and to the said Thomas William Ottaway, who continues the business on his own account.

Dated this seventh day of August 1876.

THOMAS W. OTTAWAY,  
JAMES CONSTABLE.

Witness—H. J. FARMER, solicitor, Melbourne. No. 2497

## DISSOLUTION OF PARTNERSHIP.

**THE** partnership hitherto existing between us, the undersigned, carrying on business at Fine View, Terang, as squatters, under style and name of "David McWilliam and Sons," has been this day dissolved by mutual consent.

The said business will in future be carried on by the said David McWilliam, James A. McWilliam, and John H. McWilliam, by whom all accounts will be paid, and to whom all accounts due to the said firm must be paid.

Witness our hands this twenty-ninth day of July 1876, at Terang, in the colony of Victoria.

DAVID McWILLIAM,  
ANDREW McWILLIAM,  
JAMES A. McWILLIAM,  
JOHN H. McWILLIAM.

Witness—THEO. H. PARKER.

No. 2518

## PATENT FOR "IMPROVEMENTS IN MACHINERY FOR DRIVING SEWING MACHINES."

**THIS** is to notify that James Strong, of Geelong, boot-maker, did, on the second day of June 1876, deposit at the office of the Registrar-General, in Melbourne, a specification, or instrument in writing, under his hand and seal, particularly describing and ascertaining the nature of the said invention, and in what manner the same is to be performed; and that by reason of such deposit the said invention is protected and secured to him exclusively for the term of six calendar months thence next ensuing: And I do further notify that the said James Strong has given notice, in writing, at my chambers for patent cases, of his intention to proceed with his application for letters patent for the said invention, and that I have appointed Monday the fourth day of September next, at Twelve o'clock noon, at my said chambers, to hear and consider the said application and all objections thereto; and I do hereby require all persons having an interest in opposing the grant of such letters patent to leave, on or before the thirty-first day of August, at my said chambers for patent cases, in Melbourne, particulars in writing of their objections to the said application, otherwise they will be precluded from urging the same.

Given under my hand this eighth day of August A.D. 1876.

GEO. B. KERFERD,  
Attorney-General.

Attorney-General's Chambers for Patent Cases, Patent Office, Registrar-General's Department, Swanston street (north), Melbourne. No. 2499

In the Supreme Court of the } Northern Bailiwick.  
Colony of Victoria.

**NOTICE** is hereby given that under and by virtue of certain process issued out of the Supreme Court of the Colony of Victoria, and directed to the Sheriff of the Northern Bailiwick, requiring him to levy certain moneys of the real and personal estate of Michael O'Keefe, of Estcourt, near Wangaratta, the said Sheriff will, on Friday the 15th day of September 1876, at the hour of Twelve o'clock noon, cause to be sold at the Star Hotel, Beechworth (unless the said process shall have been previously satisfied or the said Sheriff be otherwise stayed):—

The equity of redemption (if any) of the said Michael O'Keefe in and to all that allotment or piece of land in the

colony of Victoria, containing by admeasurement 124 acres 3 roods 8 perches, more or less, county of Bogong, parish of Estcourt, section 29, bounded on the north-west by section 28 bearing north-east 60 chains; on the north-east by a line bearing south-east 20 chains 80 links; on the south-east by a road 1 chain wide bearing south-west 60 chains; and on the south-west by a road 2 chains wide bearing north-west 20 chains 80 links. Also all that piece or parcel of land in the colony of Victoria, containing by admeasurement 92 acres 1 rood 24 perches, be the same more or less, situate county of Bogong, parish Estcourt, section 28, bounded on the north-west by a road one chain wide bearing north-east 60 chains; on the north-east by a line bearing south-east 15 chains 40 links; on the south-east by section 29 bearing south-west 60 chains; and on the south-west by a road 2 chains wide bearing north 15 chains 40 links.

Terms—Cash on the fall of the hammer.

Dated at Beechworth this 7th day of August 1876.

ALFRED DARVALL,  
Sheriff's Officer.

No. 2485.

In the Supreme Court of the } Northern Bailiwick.  
Colony of Victoria.

**NOTICE** is hereby given that under and by virtue of certain process issued out of the Supreme Court of the Colony of Victoria, and directed to the Sheriff of the Northern Bailiwick, requiring him to levy certain moneys of the real and personal estate of Charles McKenzie, of Gengillie Station, the said Sheriff will, on Thursday the 14th day of September 1876, at the hour of Twelve o'clock noon, cause to be sold at the Prince of Wales Hall, Wodonga (unless the said process shall have been previously satisfied or the said Sheriff be otherwise stayed):—

All the right, title, and interest (if any) of the said Charles McKenzie in and to those pieces of land, being 80 acres held under Land Act 1865, and 140 acres 4 perches held under Land Act 1869, both in the parish of Burrowye, county of Benambra, together with all improvements thereon.

Terms—Cash on the fall of the hammer.

Dated at Wodonga this 7th day of August 1876.

WILLIAM C. McFARLANE,  
Sheriff's Officer.

No. 2486

In the Supreme Court of the } Ft. Pa.  
Colony of Victoria.

JOSEPH AND ANOTHER v. ROBERT MILLER.

**NOTICE** is hereby given that the Sheriff of the Midland Bailiwick will cause to be sold by public auction, at the Albert Hotel, McCrack street, Sandhurst, on Tuesday the 12th day of September 1876, at Twelve o'clock noon:—

All the right, title, and interest of Robert Miller in and to all that piece or parcel of land containing about 40 acres, more or less, situate in the parish of Sandhurst, county of Bendigo, near the Retreat Inn, held under license from the Crown dated 7th day of February 1870, with the buildings and erections thereon.

Terms—Cash.

JOHN E. LUPTON,  
Bailiff.

No. 2488

In the matter of "THE COMPANIES STATUTE 1864" and of "THE WARRNAMBOOL LIGHTERAGE COMPANY LIMITED."

**NOTICE** is hereby given that the registered office of "The Warrnambool Lighterage Company Limited" is situated in Korait street, Warrnambool, in the county of Villiers, in the colony of Victoria.

Dated this third day of August 1876.

No. 2494 (By order) J. L. GLASSFORD, Secretary.

## TWO POUNDS REWARD: IF STOLEN, FIVE POUNDS ON CONVICTION OF THIEF.

**STRAYED** from Corack, near Donald, between Saturday, 29th July and Monday the 31st July, one (1) dark-brown or black draught mare, branded WE on near shoulder, with bell on, brands may or may not be visible; also one (1) light-chestnut or bay draught mare, branded WE on near shoulder, with rein round neck, brands may or may not be visible. The above reward will be paid for information leading to their recovery by Wm. J. Edwards, Corack; or Wm. Edwards, Weatherboard Hill, Burrumbuck. No. 2500

## Mining Notices.

## NEW RHYMNEY QUARTZ MINING COMPANY REGISTERED.

**AN** Extraordinary General Meeting of shareholders of the above-named company will be held at the Bull and Mouth Hotel, Ararat, on Monday, 21st August 1876.

Business: To reorganize and increase the capital of the company.

No. 2384

C. A. BAIN, Manager.

## THE SPEEDWELL MINING COMPANY NO LIABILITY, BALLARAT.

**NOTICE**—An Extraordinary Meeting of shareholders in the above company will be held at Bignell's Brunswick Hotel, Sturt street, Ballarat, on Tuesday, 29th August 1876, at Eight o'clock p.m.

Business:

1st. To amend and alter clauses 5, 10, 12, 15, 16, 18, and 26 of the deed of association.

2nd. To elect a board of directors.

8 and 9 Mining Exchange, Ballarat, 2nd August 1876.

No. 2385

JOSEPH CURTHOYS, Manager.

**ASSOCIATED CLAIMS COMPANY LIMITED,  
BRIGHT.**

**NOTICE.**—An Extraordinary Meeting of shareholders will be held at the company's office, Albion Chambers, Sandhurst, on Saturday, 19th August 1876, at Half-past Four p.m.

**Business:**

To authorize the directors to dispose of the company's property.  
To pass a resolution to voluntarily wind up the company.  
To confirm the minutes of the meeting.

No. 2450 J. G. WEDDELL, Manager.

**THE DEVONSHIRE REEF GOLD MINING COMPANY  
NO LIABILITY, CASTLEMAINE.**

**NOTICE** is hereby given that an Extraordinary Meeting of shareholders will be held at the Cumberland Hotel, Castlemaine, on Friday the 18th day of August 1876, at Four o'clock p.m.

**Business:**

1. To resolve that the company be voluntarily wound up.  
2. To give directions for the realization of the company's assets.  
3. To confirm the minutes of such meeting.  
Castlemaine, 1st August 1876.

No. 2462 J. COLLINGS, Manager.

**THE PRINCE OF WALES QUARTZ MINING TRIBUTE  
COMPANY NO LIABILITY, TALBOT ROAD.**

**A**T an Extraordinary Meeting of shareholders, held on Monday, 24th July 1876, it was resolved to increase the capital of the above company Four thousand pounds, by raising the amount of each of the sixteen thousand shares existing in the company from 2s. 6d. to 7s. 6d.

No. 2483 A. R. OUTTRIM, Manager.

**BURDETT COUTTS Q. M. CO., FRYERSTOWN,  
REGISTERED.**

**THE** Half-yearly Meeting of the Shareholders of the above company will be held at the Cumberland Hotel, Fryerstown, on Monday, 14th August 1876, at Four p.m.

No. 2531 J. S. GILL, Manager.

**RUSHWORTH UNITED GOLD MINING COMPANY,  
LIMITED.**

**A** SPECIAL Meeting of the Shareholders in the above company will be held at the company's office, Rushworth, on Wednesday the 23rd of August 1876, at Eight p.m.

**Business:** "To consider the advisability of increasing the capital of the company; otherwise to empower the directors to borrow money."

No. 2534 THOMAS A. RICH, Manager.

**VICTORIA AND QUEENSLAND COPPER MINING  
COMPANY NO LIABILITY.**

**I,** THE undersigned, hereby make application to register as a no-liability company under the provisions of the Mining Companies Act 1871.

1. The name of the company is to be the "Victoria and Queensland Copper Mining Company No Liability."
2. The place of operations is at Mount Dawson and Mount Mende, Bourke District, Queensland.
3. The registered office of the company will be situated at number 125 Spencer street, Melbourne.
4. The value of the company's property, including claim and machinery, is Four thousand pounds sterling.
5. The number of shares in the company is four hundred shares, of Ten pounds sterling each.
6. The number of shares subscribed for is four hundred.
7. The name of the manager is Charles Henry Dawson.
8. The names and addresses and occupations of the shareholders, and the number of shares held by each at this date, are as below:—

Names, Addresses, Occupations.	No. of Shares.
Anderson, Thomas Young, Melbourne, draper ...	20
Cohn, Rose, Melbourne, furrier ...	10
Cleland, Rebecca, Melbourne, milliner ...	5
Dawson, Charles Henry, Melbourne, hotelkeeper ...	140
Dawson, Charles Henry (in trust), Melbourne, hotelkeeper ...	80
Feldman, Frederick Joseph, Sandhurst, miner ...	30
Langford, Robert, Melbourne, auctioneer ...	5
Mattingly, Albert, Hotham, schoolmaster ...	10
Payer, Joseph William, Melbourne, clerk ...	10
Smith, Louis Lawrence, Melbourne, surgeon ...	140
	400

Dated this tenth day of August, One thousand eight hundred and seventy-six.

C. H. DAWSON, Manager.

Witness to signature—J. E. USHER.

**I,** CHARLES HENRY DAWSON, do solemnly and sincerely declare that—

1. I am the manager of the said intended company.
  2. The above statement is, to the best of my belief and knowledge, true in every particular.
- And I make this solemn declaration conscientiously believing the same to be true, and by virtue of the provisions

of an Act of Parliament of Victoria rendering persons making a false declaration punishable for wilful and corrupt perjury.

C. H. DAWSON.

Taken before me at Melbourne, in the colony of Victoria, this tenth day of August, One thousand eight hundred and seventy-six.—(Signed) HENRY PERKIN FERGIE, Notary Public.

No. 2501

**EXTENDED NORTH BIRD'S MINING COMPANY  
(LIMITED).**

**I,** THE undersigned, hereby make application to register the Extended North Bird's Mining Company as a limited company under the provisions of the Mining Companies Act 1871.

1. The name of the company is to be the Extended North Bird's Mining Company (Limited).
2. The place of operations is at North Bird's Reef, Sandhurst.
3. The registered office of the company will be situated at Sandhurst.
4. The nominal capital of the company is Twelve thousand pounds, in twelve thousand shares of Twenty shillings each.
5. The number of shares subscribed for is twelve thousand, being not less than two-thirds of the entire number of shares in the company.
6. The number of paid-up shares is Nil.
7. The amount already paid up is Nil.
8. The name of the manager is Sydney George Cole.
9. The names and addresses and occupations of the shareholders, and the number of shares held by each at this date, are as follows:—

Name, Residence, Occupation.	No. of Shares.
Edward Tame, Sandhurst, speculator ...	3500
David Davies, Sandhurst, speculator ...	1000
Duncan Gilbert, Sandhurst, speculator ...	500
James Pendleton, Sandhurst, speculator ...	1000
Alfred Dyer, Sandhurst, speculator ...	2000
George Tame, Sandhurst, speculator ...	500
Louis Nelson, Sandhurst, speculator ...	250
L. Jarmon, Sandhurst, speculator ...	1000
Charles Daly, Sandhurst, speculator ...	1000
Edward Barker, Sandhurst, speculator ...	500
Sydney Geo. Cole, Sandhurst, legal manager	750

Total ... 12,000

Dated this 2nd day of August 1876.

SYDNEY GEO. COLE, Manager.

Witness to signature—EDGAR EVANS.

**I,** SYDNEY GEORGE COLE, do solemnly and sincerely declare that—

1. I am the manager of the said intended company.
  2. The above statement is, to the best of my belief and knowledge, true in every particular.
- And I make this solemn declaration conscientiously believing the same to be true, and by virtue of the provisions of an Act of Parliament of Victoria rendering persons making a false declaration punishable for wilful and corrupt perjury.

SYDNEY GEO. COLE.

Taken before me this 3rd day of August 1876.—(Signed) T. P. CONNELLY, J.P.

No. 2526

**PINCHGUT JUNCTION MINING COMPANY  
NO LIABILITY.**

(Copy.)

**I,** THE undersigned, hereby make application to register the Pinchgut Junction Mining Company as a no-liability company under the provisions of the Mining Companies Act 1871.

1. The name of the company is to be "Pinchgut Junction Mining Company No Liability."
2. The place of intended operations is at Dean.
3. The registered office of the company will be situated at Ballarat.
4. The value of the company's property, including claim and machinery, is One hundred and twenty-five pounds.
5. The number of shares in the company is five thousand, of five shillings each.
6. The number of shares subscribed for is five thousand.
7. The name of the manager is Charles Barker.
8. The names and addresses and occupations of the shareholders, and the number of shares held by each at this date, are as below:—

Southey, George, miner, Ballarat, 200; Ninham, Charles Robt., accountant, Ballarat, 100; Christy, David, accountant, Ballarat, 100; Barker, Charles, accountant, Ballarat, 100; Smith, Daniel, mining investor, Ballarat, 100; Bradley, P., miner, Ballarat, 400; Bebro, Jacob, miner, Ballarat, 500; Boyce, Thomas, miner, Ballarat, 100; Thompson, John, miner, Ballarat, 400; Irwin, William, hotelkeeper, Ballarat, 200; Evans, R., miner, Ballarat, 300; Robertson, Walter, mining investor, Ballarat, 500; Bowen, Thomas, farmer, Dean, 100; Gundry, Joseph, hotelkeeper, Ballarat, 300; Beard, Henry, mining investor, Ballarat, 100; Armstrong, George, mining speculator, Ballarat, 100; Harper, Samuel, tailor, Ballarat, 100; Williamson, T., miner, Ballarat, 100; Thomas, W., miner, Ballarat, 100; Russell, George, mining investor, Ballarat, 100; Thompson, Thomas H., miner, Ballarat, 100; Cotter, James, mining investor, Ballarat, 100; Macaw, D. B., cooper, Ballarat, 100; Cobb, Joseph, constable, Ballarat, 200; Evans, Joshua, hotelkeeper, Ballarat, 100; Pinkerton,

William, mining investor, Ballarat, 100; Smith, F., grocer, Ballarat, 100; Dick, William, reporter, Ballarat, 100; Foster, John, vineron, Newtown, 100.—Total, 5000.  
Dated this fifth day of August 1876.

CHARLES BARKER, Manager.  
Witness to signature—C. R. NIXHAM, Ballarat.

I, CHARLES BARKER, do solemnly and sincerely declare that—  
1. I am the manager of the said intended company.  
2. The above statement is, to the best of my belief and knowledge, true in every particular.

And I make this solemn declaration conscientiously believing the same to be true, and by virtue of the provisions of an Act of Parliament of Victoria rendering persons making a false declaration punishable for wilful and corrupt perjury.

CHAS. BARKER.

Taken before me at Ballarat, in the colony of Victoria, this fifth day of August, 1876.—W. COLLARD SMITH, one of Her Majesty's Justices of the Peace in and for the Southern Bailiwick of the Colony of Victoria.

No. 2530

**PERSEVERANCE QUARTZ MINING COMPANY LIMITED, PERCYDALE.**

A CALL (the twenty-seventh) of One penny per share has been made on the capital of the company, the same due and payable at the company's office on Wednesday the 9th of August 1876.

No. 2484

WILLIAM R. AVISON, Manager.

**ROCKY MOUNTAIN EXTENDED GOLD SLUICING CO., LIMITED, SPRING CREEK, BEECHWORTH.**

A CALL (the fourth) of Sixpence per share on the 10,000 contributing shares of the company has been made by the directors, payable on Wednesday, 9th instant, either at the office of the company or at the Bank of Victoria, Beechworth.

Beechworth, 2nd August 1876.

No. 2489

JNO. TURNER, Manager.

**GRAND JUNCTION GOLD AND ANTIMONY MINING COMPANY "LIMITED," RINGWOOD.**

SHAREHOLDERS are required to take notice that a first Call of One penny per share, payable at the office of the company, 42 Collins street, Melbourne, on Wednesday the 13th day of September 1876, has been made.

No. 2491

SYDNEY C. BURT, Manager.

**RUSHWORTH UNITED GOLD MINING COMPANY, LIMITED.**

NOTICE.—A Call (the fourth) of Threepence per share is made, payable at the office of the company, Rushworth, on Wednesday, 13th September 1876.

No. 2535

THOMAS A. RICH, Manager.

**CHIRYSOLITE HILL QUARTZ MINING CO. REGISTERED.**

ASSETS.			
Mine and plant	...	...	£17,414 0 0
2736 shares in trust for company	...	...	2,736 0 0
Reserve fund	...	...	68 8 0
Tribute due by Tribute Co.	...	...	82 13 9
Ditto, pyrites	...	...	11 12 6
Balance in bank	...	...	16 10 10
			£20,329 7 1

LIABILITIES.			
Rent on lease	...	...	£1 12 6
Secretary's salary	...	...	37 10 0
Unclaimed dividends	...	...	23 8 0
Balance	...	...	20,266 16 7
			£20,329 7 1

St. Arnaud, 31st July 1876.

No. 2509

C. F. LEWIS, Manager.

**THE SCOTCHMAN'S REEF QUARTZ CRUSHING CO. REGISTERED.**

ASSETS.			
June 30. To Shares account	...	...	£1,430 0 0
Plant account	...	...	11,863 12 9
Crushing account	...	...	95 17 8
			£13,389 10 5

LIABILITIES.			
June 30. By Cash-book balance	...	...	£280 7 8
Balance—Net	...	...	13,109 2 9
			£13,389 10 5

No. 2510

C. T. ORD, Manager.

**CENTRAL NEW CHUM TRIBUTE COMPANY NO LIABILITY.**

MANN AND SON will sell by public auction, on Saturday, 19th August 1876, at Four o'clock p.m., at Victoria Hotel, Sandhurst, the undermentioned shares, forfeited for non-payment of sixth call of Threepence per share, unless all calls and expenses due are previously paid:—

Shares numbered from 1 to 24,000, except those upon which the call has already been paid.

Albion Chambers, Sandhurst, 8th August 1876.

No. 2521

WILLIAM BARKER, Manager.

**EAGLEHAWK-MINING COMPANY LIMITED, MALDON.**

ALL shares in this company, from 1 to 30000, on which the thirty-second call is unpaid, being forfeited, will be sold by public auction, at the company's offices, 37 Market street, Melbourne, on Saturday the 19th of August 1876, at Twelve noon.

Melbourne, 10th August 1876.

No. 2502

WILLIAM SCOTT, Manager.

**ST. OSYTH GOLD MINING COMPANY, LIMITED, GOOLEY'S CREEK, WOOD'S POINT.**

NOTICE.—All shares in the above company on which any calls, including the tenth, remain unpaid will be sold by auction, by Messrs. Stubbs and Taylor, at their rooms, 83 Collins street west, Melbourne, on Saturday, 19th August, at Eleven o'clock a.m., unless previously redeemed.

No. 2503

GEO. BLACK, Manager.

**MURINDAL SILVER AND LEAD MINING AND SMELTING CO LIMITED, GIPPSLAND.**

NOTICE.—Messrs. Naylor, Forbes, and Coy. will sell by public auction, at the office, 18 Market street, Melbourne, on Wednesday, 16th August, at Twelve o'clock, the undermentioned shares, forfeited for non-payment of the twenty-fourth call:—

Nos. 9438 to 9500, 10501 to 10750, 22564 to 23250.

No. 2504

W. G. SPRIGG, Manager.

**AL PERTSHIRE MINING COMPANY, LIMITED.**

NOTICE.—R. W. C. Grieve will sell by public auction, on Saturday the 19th of August 1876, at Four p.m., at his rooms, Main street, Stawell, the following shares, forfeited for non-payment of the forty-sixth call of One penny per share, due on the 12th day of July 1876:—

Nos. 1 to 15280, exclusive of those shares on which the said call has been paid.

Stawell, 5th August 1876.

No. 2505

G. B. N. BRISTOW, Manager.

**OPHIR GOLD MINING COMPANY, LIMITED.**

NOTICE.—R. W. C. Grieve will sell by public auction, on Saturday the 19th of August 1876, at Four p.m., at his rooms, Main street, Stawell, the following shares, forfeited for non-payment of the fourth call of One penny per share, due on the 12th day of July 1876:—

Nos. 1 to 10000, exclusive of those shares on which the said call has been paid.

Stawell, 5th August 1876.

No. 2506

G. B. N. BRISTOW, Manager.

**ALBION QUARTZ MINING COMPANY, LIMITED.**

NOTICE.—R. W. C. Grieve will sell by public auction, on Saturday the 19th of August 1876, at Four p.m., at his rooms, Main street, Stawell, the following shares, forfeited for non-payment of the fifty-first call of Twopence per share, due on the 12th day of July 1876:—

Nos. 1 to 16358, exclusive of those shares on which the said call has been paid.

Stawell, 5th August 1876.

No. 2507

G. B. N. BRISTOW, Manager.

**GOLDEN POINT AND WEXFORD MINING COMPANY, LIMITED.**

MR. R. W. C. GRIEVE will sell by public auction, at Four p.m., on Saturday, 19th August 1876, at his rooms, Main street, Stawell, all shares in the above company forfeited for non-payment of the forty-eighth call of One penny per share, due 12th July 1876:—

Nos. 1 to 21600, exclusive of those shares upon which said call has been paid.

No. 2508

RICHARD CODD, Manager.

**ULSTER QUARTZ MINING COMPANY, LIMITED, STAWELL.**

R. W. C. GRIEVE will sell by public auction, at his rooms, Main street, Stawell, at Four p.m., Saturday, 19th August 1876, all shares in the above company forfeited for non-payment of the twentieth call of One halfpenny per share, due 12th July 1876:—

Nos. 1 to 20640, exclusive of those shares on which said call has been paid.

No. 2523

P. GALBRAITH, Manager.

**WEST SCOTCHMAN'S QUARTZ MINING COMPANY LIMITED, STAWELL.**

R. W. C. GRIEVE will sell by public auction, at his rooms, Main street, Stawell, at Four p.m., Saturday, 19th August 1876, all shares in the above company forfeited for the non-payment of the forty-third call of One penny per share, due 12th July 1876:—

Nos. 1 to 20000, exclusive of those shares on which the said call has been paid.

No. 2524

P. GALBRAITH, Manager.

**WONGA AND BIRMINGHAM JUNCTION QUARTZ MINING COMPANY LIMITED, STAWELL.**

R. W. C. GRIEVE will sell by public auction, at his rooms, Main street, Stawell, at Four o'clock p.m. on Saturday, 19th August 1876, all shares in the above company forfeited for the non-payment of the twenty-ninth call of One penny per share, due 12th July 1876:—

Nos. 1 to 20000, exclusive of those shares on which the said call has been paid.

No. 2525

P. GALBRAITH, Manager.

# GREAT SOUTHERN GARDEN GULLY COMPANY NO LIABILITY.

NOTICE is hereby given that all shares in this company from Nos. 1 to 34000 inclusive; on which the second call of Sixpence per share is unpaid, are forfeited by law, and that it is the intention of the directors to sell such shares by public auction on Saturday the 19th day of August 1876, unless sooner redeemed.  
No. 2527 SYDNEY GEO. COLE, Manager.

# TULIP COLD MINING COMPANY LIMITED.

NOTICE is hereby given that all shares in this company from Nos. 1 to 24000 inclusive, on which the first call of One penny per share is unpaid are forfeited by law, and that it is the intention of the directors to sell such shares by public auction on Saturday the 19th day of August 1876, unless sooner redeemed.  
No. 2528 SYDNEY GEO. COLE, Manager.

# THE NEW CHUM CONSOLIDATED COMPANY, NO LIABILITY.

THE undermentioned shares, forfeited for non-payment of the second call of Sixpence per share, will be sold by auction, by Mann and Son, on Saturday the 19th August 1876, at Four o'clock p.m., at the Victoria Hotel, Sandhurst, unless the said call and expenses are previously paid to me, viz.:—  
980 shares, Clarke Magee, 2081 to 3060; 100, H. von der Heyde, 13201 to 13300; 200, J. S. Vickery, 16341 to 16540; 100, M. Heffernan, 9641 to 9740; 500, T. Bent, 16641 to 17140; 200, James Taylor, jun., 11141 to 11340.  
No. 2529 THOMAS C. SOUTHAM, Manager.

# Insolvency Notices.

## In the Insolvency Statute 1871.—In the Court of Insolvency.

In the matter of MARY LEE, of Sandridge, grocer.

THE above-named Mary Lee intends to apply to the Chief Commissioner of Insolvency, at Melbourne, on the 1st day of September 1876, at Eleven o'clock forenoon, for a certificate of discharge, pursuant to the provisions of the Insolvency Statute 1871.

Dated this 8th day of August 1876.

No. 2490

MARY LEE.

In the insolvent estate of JOHN KENYON, bootmaker, of Warrnambool.

A DIVIDEND will be payable at my office, Liebig street, Warrnambool, on Tuesday, 15th instant, to all creditors who have proved in this estate.

Liebig street, Warrnambool, 4th August 1876.

No. 2511

A. B. MACKAY, Assignee.

## In the Court of Insolvency.—Insolvency Statute 1871.

In the matter of insolvency of GEORGE ALEXANDER SHEPHERD, of Emerald Hill, carpenter.

THE above-named insolvency intends applying to the Court of Insolvency, Friday, 1st September next, at Eleven o'clock, for certificate of discharge under above Insolvency Statute.

Dated at Melbourne this 9th August 1876.

No. 2512

GEORGE ALEXANDER SHEPHERD.

## In the Court of Insolvency.

In the matter of WILLIAM ERNEST HENRY BUEHLER, of Avoca, in the colony of Victoria, merchant, trading as Wm. Buhlert and Co.

A SECOND dividend will be payable at my office, 38 Elizabeth street, Melbourne, on and after Monday, 14th August 1876.

No. 2513

H. W. DANBY, Trustee.

## In the Court of Insolvency.

In the estate of LEWIS LEVY, of the city of Melbourne, share-broker.

NOTICE is hereby given that the above-named insolvent will, on Friday the first day of September next, at Eleven o'clock in the forenoon, apply to this court for a certificate of discharge from his debts, pursuant to the provisions of the Insolvency Statute 1871, and to dispense with the condition mentioned in section 136 of the said Statute.

Dated this ninth day of August A.D. 1876.

No. 2514

MICHAEL KIDSTON,  
7 Collins street east, Melbourne,  
Solicitor for the Insolvent.

## In the Court of Insolvency.—Insolvency Statute 1871.

In the matter of the insolvency of CHARLES HENRY DREW, of the firm of Connell and Drew, of Seymour, in the colony of Victoria, contractors.

THE above-named Charles Henry Drew intends to apply to the Court of Insolvency on the first day of September 1876, at Eleven o'clock, for a certificate of discharge, pursuant to the provisions of the Insolvency Statute 1871.

No. 2516

TAYLOR AND MANTON,  
No. 70 Queen street, Melbourne,  
Solicitors for the said Charles Henry Drew.

## In the Court of Insolvency.

In the matter of HENRY SIMS, of Footscray, in the colony of Victoria, timber dealer and ironmonger.

A THIRD and final dividend will be payable at my office, 38 Elizabeth street, Melbourne, on and after Tuesday, 15th August 1876.

No. 2515

W. J. ECROYD,  
Trustee.

## In the Insolvency Statute 1871.—In the Court of Insolvency.

In the matter of JAMES FRAHER, of Portland, in the colony of Victoria, saddler and photographer.

THE above-named James Fraher intends to apply to the Court of Insolvency at Belfast, on the fourth day of September 1876, at Ten o'clock in the forenoon, for a certificate of discharge, pursuant to the provisions of the Insolvency Statute 1871.

No. 2517

HENRY BUTLER,  
Attorney for the said James Fraher.

## In the Court of Insolvency.—The Insolvency Statute 1871.

In the matter of ALEXANDER MCKENZIE, of No. 63 Bourke street, in the city of Melbourne, saddler.

THE above-named Alexander McKenzie intends to apply to the Court of Insolvency, on the 1st day of September 1876, at Eleven o'clock in the forenoon, for a certificate of discharge, pursuant to the provisions of the Insolvency Statute 1871.

Dated this 9th day of August A.D. 1876.

No. 2519

MACGREGOR, RAMSAY, AND BRAHE,  
57 Chancery lane, Melbourne, Solicitors for the Insolvent.

## Insolvency Statute 1871.—In the Court of Insolvency, Stawell.

In the insolvent estate of WILLIAM HENRY GILBERT and FREDERICK CHARLES GILBERT (trading as Gilbert Brothers), of Stawell, storekeepers.

A DIVIDEND will be payable in the above estate to Stawell creditors at the offices of Mr. Thomas G. Crerar, builder, Stawell, and to Melbourne creditors at the office of Mr. George Godfrey, solicitor, 31 Collins street west, Melbourne, on Monday the 14th of August 1876, to creditors who have proved.

29th July 1876.

No. 2520

THOMAS G. CRERAR,  
JAS. W. MCGEE,  
Trustees.

Insolvent estate of JOHN BRYAN, of Old Racecourse, Hepburn, miner.

NOTICE to Creditors.—A first and final Dividend will be payable in the above estate at my office, Lyttleton street, Castlemaine, on and after Monday, 21st August 1876, to creditors that have proved in said estate.

No. 2532

HENRY C. THORBURN, Assignee.

## The Insolvency Statute 1871.—In the Court of Insolvency.

In the matter of the insolvency of JOHN FALLON, of Kyneton, in the colony of Victoria, baker and grocer.

TAKE notice that by resolution of the creditors in this estate, assembled at a general meeting, held at Castlemaine on the ninth day of August instant, David Rennard, of Kyneton, aforesaid, miller, and James Brown, of the same place, miller, were appointed trustees of this estate in the place of Henry Charles Thorburn, the assignee named in the order of sequestration, and the said appointment was, by the order of the chief clerk, dated the ninth day of August instant, confirmed.

Dated the ninth day of August A.D. 1876.

No. 2533

DAVID RENNARD,  
JAS. BROWN.

# Impoundings.

BACCHUS MARSH.—Impounded at the Bacchus Marsh Shire Pound, 29th July 1876, by T. Kissock; escaped 1st August 1876; recovered 4th August 1876.

1 red and white bull calf, no visible brands  
If not claimed and expenses paid, to be sold on 2nd September 1876.

4/

THOMAS HANSON,  
Poundkeeper.




BALLARAT.—Impounded at Ballarat Shire Pound, by Wilson Brothers.

1 dark-brown horse, star and stripe, hind feet white, GS over MK near shoulder, JS off shoulder  
If not claimed and expenses paid, to be sold on 6th September 1876.

4/

GEORGE BROWN,  
Poundkeeper.

BRAYBROOK.—Impounded in the Braybrook Shire Pound, at Albion, 5th August 1876, by J. O'Connor, pro Mr. M. O'Connor.

1 bay horse, black points, shod three feet, top lip white, like  put on twice over  over like  near shoulder  
If not claimed and expenses paid, to be sold on 4th September 1876.

5/

PATRICK EGAN,  
Poundkeeper.



**COLERAINE.**—Impounded at Coleraine, 5th August 1876, from Konongwotang estate.

34. Bay mare, star, streak, and snip, near hind foot white, fistula mark on shoulder, M off neck  
35. Bay horse, star, hind feet white, WS near shoulder

On 7th August, by George Palethorp.

36. Red cow, speckled face, tip and slit off ear, L in circle off ribs, like 7 off rump  
37. White and red spotted heifer, tip and slit off ear, L in circle off ribs, like 7 off rump

If not claimed and expenses paid, to be sold on 2nd September 1876.

DAVID BARRY,  
Poundkeeper.

7/

**DAYLESFORD.**—Impounded at Daylesford.

142. Red cow, inclined to brindle, white on shoulders, white belly, brush off tail, cock horns, R on rump, not milking side

If not claimed and expenses paid, to be sold on 6th September 1876.

N. S. HAILES,  
Poundkeeper.

4/

**DENNINGTON.**—Impounded at Dennington Shire Pound, 31st July 1876.

- 4 red and white heifer calves, two pieces off the off ear, like AK near ribs  
1 dark-red and brown heifer, white on forehead, like AK near ribs, same ear mark  
1 red and white steer, white on forehead, like AK near ribs, same ear mark

If not claimed and expenses paid, to be sold on 30th August 1876.

JOHN SPROUL,  
Poundkeeper.

6/

**ECHUCA.**—Impounded at Echuca, 7th August 1876, by W. P. Goldie.—Trespass 1d. each.

142. Red heifer, white on face, back, and belly, slit in under half of off ear, 4 off rump  
143. White steer, slit in under half of off ear, 4 off rump

If not claimed and expenses paid, to be sold on 6th September 1876.

GEO. JAMIESON,  
Poundkeeper.

4/6

**ESSENDON.**—Impounded at Essendon, 3rd August 1876.

- 1 chesnut pony mare, like  $\frac{1}{2}$  over  $\frac{1}{2}$  near shoulder ( $\frac{1}{2}$ ), near hind foot white, blaze down face

If not claimed and expenses paid, to be sold on 6th September 1876.

M. A. GREENWOOD,  
Poundkeeper.

4/

**HEALESVILLE.**—Impounded at Healesville, by Mr. J. Irvine.

26. Fleabitten grey cob horse, like bell over MT (writing M) near shoulder, like writing M blotched near neck  
27. Chesnut mare, star, near hind foot white, hollow back, like J over cross compass near shoulder  
28. Red and white or strawberry body cow, red neck, shells off horns, top off near ear, like C off ribs, like 8 off shoulder

On the above may be other brands  
If not claimed and expenses paid, to be sold on 6th September 1876.

W. F. WILMOT,  
Poundkeeper.

6/6

**KEILOR.**—Impounded at Keilor Shire Pound, 8th August 1876, by the Town Herd.—Trespass 1d.

- 1 iron-grey mare, like P near side under saddle, collar mark  
If not claimed and expenses paid, to be sold on 6th September 1876.

E. BONFIELD,  
Poundkeeper.

3/6

**KILMORE.**—Impounded at Kilmore.

- 1 chesnut horse, shod, blaze face, light mane and tail, J near shoulder  
1 brown mare, star, PF near shoulder

GH

If not claimed and expenses paid, to be sold on 2nd September 1876.

C. G. ANDERSON,  
Poundkeeper.

4/6

**LEXTON.**—Impounded at Lexton, 7th August 1876, by A. Hobson.

- 1 bay mare, star, tan muzzle, saddle and collar marked, H near shoulder, near hind coronet white

If not claimed and expenses paid, to be sold on 1st September 1876.

T. NICHOLLS,  
Poundkeeper.

4/

**MORANG.**—Impounded at Morang, 3rd August 1876, by Anthony Nicholson.—Trespass £5.

335. Red and white bull, no visible brands or distinguishable marks

If not claimed and expenses paid, to be sold on 2nd September 1876.

DUNCAN McRAE,  
Poundkeeper.

4/

**NEWHAMSHIRE.**—Impounded at the United Shire of Newham Pound, Woodend, 7th August 1876, by Mr. W. Hunington.

58. Light-roan or strawberry steer calf, like O or circle off rump

If not claimed and expenses paid, to be sold on 4th September 1876.

E. C. RENNIE,  
Poundkeeper.

4/6

**RAYWOOD.**—Impounded at Raywood, by the Herdsman.

- 1 red and yellow cow, brindle face, off horn down, ear marked, like P off shoulder  
1 red and white cow, P or D both shoulders  
1 red roan heifer, ear marked, same brands  
1 light-strawberry steer, ear marked, like P both shoulders  
1 brindle heifer, ear marked, like P off shoulder  
1 roan and white steer, ear marked, blotch off rump, like P off shoulder and cheek  
1 magpie cow, both ears marked, like | < | conjoined near ribs

If not claimed and expenses paid, to be sold on 6th September 1876.

J. F. WILLOUGHBY,  
Poundkeeper.

7/

**ROCHESTER.**—Impounded at Rochester, by Morgan Egan.—Damages 10s.

226. Bay horse, short tail, jagged S off shoulder

By A. Sternberg.—Damages 10s.

252. Bay horse, docked, saddle marked, off hip down, JS off shoulder (the tail of J to right), white spots behind ears, shod

If not claimed and expenses paid, to be sold on 6th September 1876.

JOSEPH CHAPPEL,  
Poundkeeper.

5/6

**YAMBUK.**—Impounded at Yambuk Shire Pound, 2nd August 1876, by W. J. Youl, for Ebenezer Youl, Esq.—Damage £5.

35. Red and white bull, slit near ear, like A over O off rump

If not claimed and expenses paid, to be sold on 6th September 1876.

JAMES MADDEN,  
Poundkeeper.

4/

#### POUNDKEEPERS' REMITTANCES.

THE GOVERNMENT PRINTER acknowledges the receipt of the undermentioned sums:—

	£	s.	d.		£	s.	d.
August 4.—Brown, Geo.	...	...	...	2	16	6	
August 7.—Town Clerk, Clunes, for A. A. Pickering	...	...	...	0	16	0	
August 9.—Egan, Patk.	...	...	...	0	5	0	
August 10.—Barry, David	...	...	...	0	10	0	
August 10.—Chappell, Joseph	...	...	...	1	0	0	
August 10.—Hailes, N. S.	...	...	...	1	0	0	
August 10.—Nicholls, Theo.	...	...	...	1	0	6	
August 10.—Willoughby, J. F.	...	...	...	0	3	6	
August 10.—Bonfield, E.	...	...	...	3	5	6	
August 10.—Madden, Jas.	...	...	...	1	0	0	

11th August 1876.

No. 57.—August 11, 1876.—3.

GEO. SKINNER,  
Acting Government Printer.

## CONTENTS.

<b>APPOINTMENTS—</b>	<b>PAGE</b>	<b>MINING :</b>	<b>PAGE.</b>
Board of advice under scab act ... ..	1475	Companies' notices ... ..	1503
Clerk of petty sessions ... ..	1475	Fees for survey of water-races, Ballarat district ...	1479
Commissioner of supreme court ... ..	1476	Leases applied for ... ..	1479
Deputy registrar of births and deaths ... ..	1476	" declared void ... ..	1480
Distributor of stamps ... ..	1476	" &c., forwarded ... ..	1480
Electoral registrars ... ..	1476	" refused ... ..	1480
Inspector of slaughter-houses ... ..	1476		
Magistrates ... ..	1476	<b>MISCELLANEOUS :</b>	
Managers of a common ... ..	1476	Banks—summary of sworn returns ... ..	1477
Medical practitioners ... ..	1476	Births and deaths ... ..	1479
Police gaoler ... ..	1475	Cattle impounded ... ..	1506
Poundkeeper ... ..	1502	Contracts ... ..	1493
Vaccinator ... ..	1475	Electoral lists—notification respecting ... ..	1475
		Mariners' notices ... ..	1478
<b>LANDS AND SURVEY :</b>		Melbourne and Hobson's Bay united railway company	1502
Bowman's forest cemetery ... ..	1494	Melbourne sewers and water supply—notice to	
Expired licenses declared void ... ..	1484	owners of tenements ... ..	1492
Grants approved ... ..	1485	Partnerships ... ..	1502
Grazing permits ... ..	1491	Patents ... ..	1503
Hearing of reasons against forfeiture of licenses ...	1485	Police sales ... ..	1500
Holdings revoked and open for selection ... ..	1482	Post office re-opened at Buxton ... ..	1475
Lands described in expired licenses open for selection	1482	Publicans' licensing district ... ..	1492
" open for selection ... ..	1482	Rewards ... ..	1503
Leases approved ... ..	1489, 1490	Scab act { licenses issued and fines inflicted ...	1491
Licenses under land act 1869—notice to ... ..	1481	Victoria a clean district ... ..	1492
Licenses approved ... ..	1486-88	Telegraph office, railway station, Euroa ... ..	1475
" deemed abandoned ... ..	1491	Tenders ... ..	1498
" refused ... ..	1490	Warrnambool lighterage company's registered office	1503
" revoked ... ..	1482	Woolf's patent blasting compound—sale of ... ..	1479
Local boards—meetings ... ..	1484		
Reservations proposed to be permanent ... ..	1481	<b>PARLIAMENT :</b>	
" to be revoked ... ..	1481	Writs for elections of members ... ..	1478, 1475
Sales ... ..	1483		
Transfers of licenses ... ..	1481	<b>ROADS :</b>	
		Municipal surveyors' board—fifth examination—	
<b>LEGAL :</b>		notice to candidates for certificates of qualification,	
Courts ... ..	1494	&c., &c. ... ..	1476
Insolvencies ... ..	1492, 1500-1, 1506	Polling-places, St. Arnaud shire ... ..	1473
Judicial notices ... ..	1503	Strathfieldsaye shire—road proclaimed ... ..	1476