



VICTORIA GOVERNMENT GAZETTE.

Published by Authority.

No. 21.]

FRIDAY, FEBRUARY 15.

[1878.

BANK HALF-HOLIDAYS AT BAIRNSDALE.

PROCLAMATION

By His Excellency Sir George Ferguson Bowen, Knight Grand Cross of the Most Distinguished Order of Saint Michael and Saint George, Governor and Commander-in-Chief in and over the Colony of Victoria and its Dependencies, and Vice-Admiral of the same, &c., &c., &c.

IN pursuance of the provisions contained in the fifth section of *The Bank Holidays Act 1873*, I, the Governor of Victoria, do by this my Proclamation appoint

THURSDAY THE 21ST DAY OF FEBRUARY AND FRIDAY THE 22ND DAY OF FEBRUARY, FROM THE HOUR OF TWELVE NOON ON EACH DAY,

special days to be observed as Bank Holidays at Bairnsdale.

Given under my Hand and the Seal of the Colony, at Melbourne, this eleventh day of February in the year of our Lord One thousand eight hundred and seventy-eight, and in the forty-first year of Her Majesty's reign.

(L.S.)

G. F. BOWEN.

By His Excellency's Command,

GRAHAM BERRY,
Chief Secretary.

GOD SAVE THE QUEEN!

GRANT FOR PURCHASE OF BOOKS FOR MECHANICS' INSTITUTES OR PUBLIC LIBRARIES, 1877-78.

THE Committees for the Management of Mechanics' Institutes or Public Libraries claiming to participate in the grant of £3000 for the purchase of Books are hereby requested to send in their applications before 10th March 1878.

Institutions that have not been supplied with forms are requested to make immediate application for them.

GRAHAM BERRY,
Chief Secretary.

Chief Secretary's Office,
Melbourne, 14th February 1878.

VICTORIA A CLEAN DISTRICT UNDER "THE SCAB ACT 1870."

IN pursuance of the 66th section of *The Scab Act 1870* the Governor in Council has revoked all previous Orders in Council relating to the "Clean Districts" of Victoria; and has ordered that the whole of Victoria shall be a Clean District within the meaning of the said Act.

JOHN A. MACPHERSON,
Chief Secretary.

Chief Secretary's Office,
Melbourne, 6th June 1876.

MEMBER OF BOARD OF LAND AND WORKS.

THE Governor, with the advice of the Executive Council, has been pleased to appoint

WILLIAM HERON STEEL, Esq., Acting Inspector-General of Public Works,
to be a Member of the Board of Land and Works, vice J. Steavenson, Esq., removed.

J. B. PATTERSON,
Commissioner of Public Works.

Public Works Office,
Melbourne, 11th February 1878.

No. 21.—FEBRUARY 15, 1878.—1.

CONSUL FOR BELGIUM.

THE Governor has directed it to be notified that

M. FERNAND DE JARDIN

has been appointed to act as Consul for Belgium during the absence of the Consul M. Renard on leave, and that His Excellency has been pleased to recognize M. de Jardin in that capacity provisionally.

GRAHAM BERRY,
Chief Secretary.

Chief Secretary's Office,
Melbourne, 12th February 1878.

MAGISTRATES.

THE Governor, with the advice of the Executive Council, has been pleased to appoint the undermentioned gentlemen to keep the peace within the Bailiwicks specified in conjunction with their respective names, viz. :—

Within the Central Bailiwick:

SAMUEL LANCASHIRE, Esq., Schnapper Point,
GEORGE EYRE SIMCOCKS, Esq., Gobar,
THOMAS JACQUES MARTIN, Esq., St. Kilda,
LOUIS SANDERS, Esq., East Melbourne,
JOSEPH HARRIS, Esq., South Yarra.

Within the Eastern Bailiwick:

WALTER MACCUBBIN, Esq., Maffra,
WILLIAM PARKER, Esq., Waihalla.

Within the Midland Bailiwick:

THOMAS COX, Esq., Majorca,
JOHN HENDERSON ROBERTS, Esq., Rushworth,
JOSEPH OSBORNE, Esq., Sandhurst,
JOSEPH HARRIS, Esq., Eaglehawk,
ROBERT JAMIESON, Esq., Castlemaine,
GEORGE WARREN GREENHILL, Esq., Castlemaine,
JOSEPH WATERWORTH, Esq., Guildford.

Within the Northern Bailiwick:

RICHARD DALE, Esq., Jamieson,
EDMUND MICHELL GILL, Esq., Wandiligong.

Within the Southern Bailiwick:

JOSEPH BELL MARR, Esq., Ballan,
WALTER MOYLE, Esq., Ballarat,
THOMAS ANKETELL, Esq., Gordon,
WILLIAM SIM, Esq., Ballarat.

Within the Western Bailiwick:

JAMES KNAGGS, Esq., Hamilton,
WILLIAM HOSE BULLIVANT, Esq., Longerenong,
OLIVER BLAYNEY, Esq., Murtos,
ROBERT HENRY ANDREWS, Esq., Horsham.

THE Governor in Council has accepted the resignation by

ROBERT CAMPBELL, Esq.,

of the Commission of the Peace for the Midland Bailiwick.

J. M. GRANT,
Minister of Justice.

Crown Law Offices,
Melbourne, 11th February 1878.

POST AND TELEGRAPH DEPARTMENT.

THE Governor, with the advice of the Executive Council, has authorized

T. W. JACKSON, Esq.,
to act as Collector of Imposts and to sign all official papers relating to the Postal and Telegraph Department during the temporary absence on duty from Melbourne from the 13th instant of S. W. McGowan, Esq., Acting Deputy Postmaster-General.

HENRY CUTHBERT,
Postmaster-General.

General Post Office,
Melbourne, 11th February 1878.

JUDGE'S ASSOCIATE.

THE Governor, with the advice of the Executive Council, has been pleased to appoint

JOHN GEORGE TWEEDIE HORNE, Esq.,
to be Associate to His Honor Sir Redmond Barry.

ROBERT LE POER TRENCH,
Attorney-General.

Crown Land Offices,
Melbourne, 11th February 1878.

PUBLIC VACCINATOR.

THE Governor, with the advice of the Executive Council, has been pleased to appoint

CHARLES SMITH, Esq., M.D.,
to be Public Vaccinator for Casterton and Sandford, *vice* W. J. Smith, Esq., resigned.

GRAHAM BERRY,
Chief Secretary.

Chief Secretary's Office,
Melbourne, 11th February 1878.

TRUSTEES.

THE Governor, with the advice of the Executive Council, has been pleased to make the following appointments, *viz.* :—

JOSEPH WARD,
NATHANIEL BLENCOWE,
JOSHUA MORRIS,

as Trustees of the land set apart on the 5th February 1855 as a site for Wesleyan Church purposes at Kyneton; the first-named gentleman in the room of J. Chambers resigned, the last two gentlemen as additional Trustees;

ANDREW SCOTT,
ROBERT CALDER,
WILLIAM J. CARTER,
GODFREY McMILLAN,
ANGUS CAMERON.

to be Trustees of the land temporarily reserved on the 26th October 1863 as a site for Presbyterian Church purposes at Horsham;

CHARLES WILLIAM STANBROOK,
JOHN HINES,
BENJAMIN SARGEANT,
ROBERT GIBSON,
WILLIAM LAURISON,

to be Trustees of the land temporarily reserved on the 16th September 1872 as a site for a Cemetery at Corindhap;

JOHN BELL,
JOHN GLASS CRAMOND,
ARTHUR STEPHENS,

to be Trustees of the land set apart as a site for a Cemetery at Warrnambool, the first-named gentleman in the room of S. Macgregor, and the last two gentlemen as additional Trustees;

ALEXANDER STEWART,
GEORGE FRANCIS MONKS,
JOHN MONK,
ALFRED WILLIAM SELMAN,
JOHN DICKINS,

to be Trustees of the land temporarily reserved on the 27th May 1872 as a site for a Cemetery at Corinella.

THE Governor in Council has accepted the resignation by

The Most Rev. J. A. GOOLD, D.D.,
as a Trustee of the land reserved, on the 26th October 1854, as a site for Roman Catholic Church purposes at Beechworth.

F. LONGMORE,
Commissioner of Crown Lands and Survey.
Lands and Survey Office,
Melbourne, 11th February 1878.

WARDEN'S CLERK.

THE Governor, with the advice of the Executive Council, has been pleased to appoint

F. W. GREENE, C.P.S.,
to be also Clerk for the purposes and under the provisions of section 14 of the Act No. 446, for the Warden who sits at Eaglehawk and Raywood respectively, *vice* F. R. Ellis relieved; commencing on the 16th ultimo.

J. M. GRANT,
Minister of Justice.

Crown Law Offices,
Melbourne, 11th February 1878.

CLERKS OF COURTS.

THE Governor, with the advice of the Executive Council, has been pleased to make the following appointments, *viz.* :—

F. W. GREENE
to be Clerk of Petty Sessions (acting) at Eaglehawk and Raywood respectively, *vice* F. R. Ellis relieved; commencing on the 16th ultimo;

J. DUGGAN, Senior Constable,
to be Registrar of the County Court and Clerk of Petty Sessions (acting) at Romsey, *vice* J. Flower resigned;

M. J. RYAN
to be Clerk of Petty Sessions at Coburg, Epping, Preston, and Whittlesea during the absence of J. L. Doogan through illness.

J. M. GRANT,
Minister of Justice.

Crown Law Offices,
Melbourne, 11th February 1878.

ELECTORAL REGISTRARS.

THE Governor, with the advice of the Executive Council, has been pleased to appoint

JOHN FIELD
to be Electoral Registrar for the Clunes Division of the Electoral District of Creswick, and for the Clunes Division of the North-Western Province, *vice* J. J. Martin resigned.

THE Governor in Council has accepted the resignation by
R. G. WOON

as Deputy Electoral Registrar for the Scarsdale Division of the Electoral District of Grenville, and for the Italian Gully and Smythesdale Divisions of the South-Western Province.

GRAHAM BERRY,
Chief Secretary.

Chief Secretary's Office,
Melbourne, 11th February 1878.

DEPUTY REGISTRAR OF BIRTHS AND DEATHS.

THE Governor, with the advice of the Executive Council, has been pleased to appoint

ALFRED JOHN FARLEY
to be Acting Deputy Registrar of Births and Deaths at Digby, during the indisposition of A. T. Farley.

GRAHAM BERRY,
Chief Secretary.

Chief Secretary's Office,
Melbourne, 11th February 1878.

MANAGER OF A COMMON.

THE Governor, with the advice of the Executive Council, has been pleased to appoint

HENRY RICHARD PROCTER
to be a Manager of the Smythesdale United Borough and Goldfield Common, *vice* J. Best resigned.

F. LONGMORE,
Commissioner of Crown Lands and Survey.
Lands and Survey Office,
Melbourne, 11th February 1878.

£10 LICENSING AREA.

PROCLAMATION

By His Excellency SIR GEORGE FERGUSON BOWEN, Knight Grand Cross of the Most Distinguished Order of Saint Michael and Saint George, Governor and Commander-in-Chief in and over the Colony of Victoria and its Dependencies, and Vice-Admiral of the same, &c., &c., &c.

WHEREAS by The Licensing Act 1876 (No. 566, sec. 14) it was amongst other things enacted that it should be lawful for the Governor in Council from time to time upon the application in writing of the council of any municipality to proclaim any part of the municipal district of such municipality, to be defined by such council, not being a borough having a population of Five hundred persons liable to be rated, as shown by the rate-book, a special area; and it was further enacted that the fee which should be paid for a publican's license in respect of premises situated within a special area should be Ten pounds only; and the Governor in Council might from time to time revoke any proclamation made under the authority of the above recited section of the said Act: Now therefore I, the Governor of Victoria, with the advice of the Executive Council, do hereby proclaim as a special area under the provisions of the fourteenth section of the Act above recited the locality hereinafter mentioned, within which the fee to be paid for a publican's license shall be Ten pounds only, that is to say:—

Moe (not included in any municipal district).

Given under my Hand and the Seal of the Colony, at Melbourne, this eleventh day of February in the year of our Lord One thousand eight hundred and seventy-eight, and in the forty-first year of Her Majesty's reign.

(L.S.)

G. F. BOWEN.

By His Excellency's Command,
J. M. GRANT,
Minister of Justice.

GOD SAVE THE QUEEN!

GENERAL ABSTRACT SHOWING THE AVERAGE AMOUNT OF THE LIABILITIES AND ASSETS OF THE BANK OF AUSTRALASIA, WITHIN THE COLONY OF VICTORIA.

Taken from the several Weekly Statements during the Quarter, from the 1st October to 31st December 1877.

LIABILITIES.		AMOUNT.	TOTALS.	ASSETS.		TOTALS.
		£ s. d.	£ s. d.			£ s. d.
Notes in Circulation	{ Not bearing Interest	...	160,970 7 2	Coined Gold and Silver, and other Coined Metals	...	450,102 0 1
	{ Bearing Interest	Gold and Silver in Bullion or Bars	...	45,629 17 10
Bills in Circulation	{ Not bearing Interest	Landed Property	...	98,532 18 6
	{ Bearing Interest	Notes and Bills of other Banks	...	7,962 15 5
Balances due to other Banks	Balances due from other Banks
Deposits	{ Not bearing Interest	642,953 18 8	...	Amount of all Debts due to the Bank, including Notes, Bills of Exchange, and
	{ Bearing Interest	1,450,518 12 2	...	all Stock and Funded Debts of every description, excepting Notes, Bills,
		and Balances due to the said Bank from other Banks	...	2,917,390 0 9
Total Amount of Liabilities	...	£	2,267,471 6 9			
Amount of the capital stock paid up at this date	1,200,000 0 0			
Rate of the last dividend declared to the shareholders	12½ p cent. annum			
Amount of the last dividend declared	73,900 0 0	Total Amount of Assets	...	£ 3,516,817 12 7
Amount of the reserved profits at the time of declaring such dividend	333,701 10 10			

M. ELLIOT, Manager.

J. BALBIRNIE VANS, Accountant.

I, MICHAEL ELLIOT, make oath, that, to the best of my knowledge and belief, the foregoing Abstract is a true and faithful Account of the Average Amount of Assets and Liabilities of the above Bank during the period specified; and that the same was made up from the Weekly Statements thereof, kept in pursuance of the provisions of *The Banks and Currency Statute 1864*.

Sworn before me, at Melbourne, this } J. B. WERE, Justice of the Peace.
thirty-first day of January 1878,

M. ELLIOT.

GENERAL ABSTRACT SHOWING THE AVERAGE AMOUNT OF THE LIABILITIES AND ASSETS OF THE PROVINCIAL AND SUBURBAN BANK LIMITED.

Taken from the several Weekly Statements during the Quarter from the 1st October to the 31st December 1877.

LIABILITIES.		AMOUNT.	TOTALS.	ASSETS.		TOTALS.
		£ s. d.	£ s. d.			£ s. d.
Notes in Circulation	{ Not bearing Interest	...	2,096 14 4	Coined Gold and Silver, and other Coined Metals	...	1,756 2 10
	{ Bearing Interest	Gold and Silver in Bullion or Bars
Bills in Circulation	{ Not bearing Interest	Landed Property	...	4,120 0 0
	{ Bearing Interest	Notes and Bills of other Banks	...	1,985 11 5
Balances due to other Banks	2,946 9 8	Balances due from other Banks	...	1,320 13 0
Deposits	{ Not bearing Interest	...	3,437 18 7	Amount of all Debts due to the Bank, including
	{ Bearing Interest	Notes, Bills of Exchange, and all Stock and
		...	28,128 15 8	Funded Debts of every description, excepting
Total Amount of Liabilities	...	£	36,609 17 10	Notes, Bills, and Balances due to the said Bank
Amount of the capital stock paid up at the close of the quarter ending 31st	from other Banks	...	51,302 1 6
December 1877			
Rate of the last dividend declared to the shareholders	25,644 0 0			
Amount of the last dividend declared	8 per cent. per annum	Total Amount of Assets	...	£ 59,984 8 8
Amount of the reserved profits at the time of declaring such dividend	376 18 10			
		...	730 3 0			

RICHARD H. WILLIS, General Manager.

G. F. BRIMBLECOMBE, Accountant.

I, RICHARD H. WILLIS, make oath that, to the best of my knowledge and belief, the foregoing Abstract is a true and faithful Account of the Average Amount of Assets and Liabilities of the above bank (within the Colony of Victoria), during the period specified; and that the same was made up from the Weekly Statements thereof, kept in pursuance of the provisions of *The Banks and Currency Statute 1864*.

Sworn before me, at Melbourne, this } GEO. LEWIS, Justice of the Peace.
12th day of February 1878,

RICHARD H. WILLIS.

APPLICATIONS FOR MINING LEASES.

IN pursuance of the Act of Parliament 29 Victoria No. 291, section 41, it is hereby notified that, after the expiration of one month from the date hereof, it is intended to grant Leases of the portions of ground undermentioned, subject to such excisions, modifications, and reservations as may be necessary.

Office of Mines, Melbourne, 15th February 1878.

No. of Mining District.	No. of Applicant.	Name of Applicant, and style under which it is intended that the business shall be carried on.	No. of Lease.	Approximate Area, and applied for.	Amount of Money proposed to be invested, and in what manner the land is to be worked.	Minimum number of men to be employed when commencing operations, also subsequently when in full work.	Precise locality and time of commencing operations.	Term of Lease, and General Remarks.
Ararat	170	J. L. Pritchard. "Hobart Pasha G. M. Co."	861	A. R. P. 239 3 13	£4000. Manual labor and machinery	First six months six men, subsequently sixty-five men	Waterloo Flat. On grant of lease.	15 years.
	105	A. Franklin. "Try Again Q. M. Co."	864	21 1 32	£1000. Manual labor and machinery	First six months two men, subsequently ten men	Kangaroo Range. On grant of lease	15 years.
Ballarat	200	W. H. Matthews and others. "Welcome Extended Co."	1091	10 3 24½	£3000. Machinery ...	First six months two men, subsequently five men	Deadhorse. On grant of lease	15 years.
Beechworth	93	A. Sauer ...	1749	9 3 10	£2000. Manual labor and machinery	First six months two men, subsequently five men	Head of Fell Timber Creek. Now at work	15 years.
Maryborough	170	J. Ashburner. "The River of Gold Mining Co., Homobush"	2037	103 2 14	£5000. Machinery ...	First six months four men, subsequently forty men	Honebush. On grant of lease	15 years.
Sandhurst	3600	T. Cheney and another ...	3939	1 0 18	£5000. Manual labor and machinery	Two men ...	Eaglehawk. Now at work	15 years. Excising from the area applied for the overlap on lease block No. 1590.
	3602	M. Barker. "Golden Age Q. M. Co. Registered"	3943	2 1 4	Manual labor and machinery	Two men ...	Eaglehawk. On grant of lease	15 years.
	*	B. Gay and another ...	3947	4 1 29	First six months two men, subsequently three men	Redan and Hustler's Reef. On grant of lease	15 years.
Castlemaine	740	J. S. Woolcott and another. "Foolscray Steam Stone Cutting Co."	455	18 1 13 Both on and below the surface	£2000	First six months two men, subsequently nine men	Launceston Gully, Castlemaine. Now at work	15 years. Excising from the area applied for the old land. Slate is the mineral to be worked.

* Note.—This lease is granted in accordance with the provisions of the 47th clause of the Gold Lease Regulations of 23rd January 1871, and embraces the land heretofore the subject of lease No. 3660, Sandhurst, declared void.

APPLICATIONS FOR MINERAL LEASES.

IN pursuance of the Act of Parliament 29 Victoria No. 291, section 41, it is hereby notified that, after the expiration of one month from the date hereof, it is intended to grant Leases of the mines, veins, and seams of copper situated within the portions of ground undermentioned, subject to such excisions, modifications, and reservations as may be necessary.

Office of Mines,

Melbourne, 15th February 1878.

No. of Mining District.	No. of Applicant.	Name of Applicant, and style under which it is intended that the business shall be carried on.	No. of Lease.	Approximate Area, and applied for.	Amount of Money proposed to be invested, and in what manner the land is to be worked.	Minimum number of men to be employed when commencing operations, also subsequently when in full work.	Precise locality and time of commencing operations.	Term of Lease, and General Remarks.
Beechworth	29	S. Durant and others. "The Castle-maine No. 2 Copper Co."	475	A. R. P. 130 1 17	£10,000. Manual labor and machinery	First six months two men, subsequently thirty-five men	Berringa. On grant of lease	15 years. Excising from the area applied for the block held under lease No. 1165, Bechworth.
	31	W. H. Brady and others. "Amelia Copper Co."	476	141 3 20	£3000. Manual labor and machinery	First six months two men, subsequently thirty-five men	Ruby Creek. On grant of lease	15 years.
	35	J. F. Doyle. "Melbourne Mineral Co."	478	100 0 19	£8000. Manual labor and machinery	First six months two men, subsequently twenty-five men	Berringa. On grant of lease	15 years.
	37	T. Harris and another. "The Great Eastern Copper Co."	480	13 3 2	£1000. Manual labor and machinery	First six months two men, subsequently seven men	Bethanga. On grant of lease	15 years.
	38	J. Dent and another. "The Lone Hand Copper Mining Co."	481	13 0 9	£2000. Manual labor and machinery	First six months two men, subsequently six men	Bethanga. On grant of lease	15 years. Excising from the area applied for the overlap on the block the subject of application No. 29, for lease 475, Mineral.
	40	J. Grant and others. "The Newing-ton Copper Co."	483	12 1 0	£1000. Manual labor and machinery	First six months two men, subsequently six men	Bethanga. On grant of lease	15 years. Excising from the area applied for the overlap on lease block No. 1077, Bechworth.
	42	W. Milne. "The Mayflower Mine"	484	82 0 28	£1000. Manual labor and machinery	First six months two men, subsequently twelve men	Berringa. On grant of lease	15 years.
	43	T. Davies and another. "The Homeward Bound Mine"	485	22 3 35	£1000. Manual labor and machinery	First six months two men, subsequently ten men	Near Bethanga. On grant of lease	15 years.
	19	J. Godfrey and another. "Emma Copper Mining Co."	464	15 1 19	£4000. Manual labor and machinery	First six months two men, subsequently eight men	Berringa. On grant of lease	15 years. Excising from the area applied for the mining claim of Evenden and Co.

W. COLLARD SMITH,
Minister of Mines.

MINING LEASES DECLARED VOID.

IT is hereby notified, in accordance with the Order in Council relating to Gold Mining Leases, that the undermentioned Leases of Auriferous Crown Lands have been declared void.

MARYBOROUGH DISTRICT—INGLEWOOD DIVISION.

No. 1208, dated 23rd June 1870; W. Kennedy and another; 2a. 0r. 9p.; South Jersey Reef.

DUNOLLY DIVISION.

No. 2005, dated 8th October 1877; P. Gully and another; 7a. 0r. 4p.; Star Reef.

SANDHURST DISTRICT—SANDHURST DIVISION.

No. 1392, dated 7th April 1870; R. Herbert; 6a. 3r. 15p.; Prince of Wales Reef.

No. 3317, dated 28th April 1873; B. McNish and another; 21a. 0r. 17p.; Spring Gully.

No. 3743, dated 3rd July 1876; E. Jones; 2a. 3r. 29p.; Stafford Reef.

No. 3660, dated 13th October 1875; The Sophia and Redan G. M. and Drainage Co. Registered; 4a. 1r. 29p.; Redan and Hustler's Reef.

THOS. COUCHMAN,
Secretary for Mines.

Office of Mines,
Melbourne, 15th February 1878.

APPLICATION FOR A MINING LEASE REFUSED.

IT is hereby notified, in accordance with the Order in Council relating to Gold Mining Leases, that the undermentioned application for a Lease of Auriferous Crown Lands has been refused.

CASTLEMAINE DISTRICT.—ST. ANDREW'S DIVISION.

Application No. 293, for lease 1892; L. L. Smith; 38a. 0r. 32p.; Watson's Creek.

THOS. COUCHMAN,
Secretary for Mines.

Office of Mines,
Melbourne, 15th February 1878.

MELBOURNE WATER SUPPLY.

(29 Vict. No. 289, Section 222, Third Schedule.)

NOTICE to the owners of tenements in the undermentioned streets and the private streets, lanes, courts, and alleys opening thereto.

The main-pipe in the said streets being laid down, the owners of all tenements situated as under are hereby required, on or before the 1st day of March next, to cause a proper pipe and stop-cocks to be laid, so as to supply water from the main-pipe within such premises.

CHARLES LE CREN,
Secretary.

BRIGHTON.

St. Kilda street from North road to Park street.
Church street from Halifax street to Dendy street.
Were street from Fooks lane to New street.

BRUNSWICK.

Albert street west from Gardner street to Margaret terrace.
Belfast road.

CAULFIELD.

Glenhuntly road from Brighton road to Bambra road.

COBURG.

Waterfield street.

COLLINGWOOD.

Hodgkinson street from Wellington to Turnbull streets.
Turnbull street from Hodgkinson to Hoddle streets.

EMERALD HILL.

Bridport street from Ferrars to Merton streets.
Cardigan place from Merton to St. Vincent street west.
St. Vincent street west from Cardigan place to Brooke street.

Nelson road from St. Vincent street west to Merton street north.

Clarendon street (west side) from Dorcas street to Park street.

FITZROY.

Percy street from Rae street to St. George's road.

FLEMINGTON.

Flemington and Mount Alexander road from Fletcher street to Lincolnshire Arms.

ESSENDON.

Glass street from Mount Alexander road to Napier street.
Sydenham road from Holmes road 10 chains northward.

Rankin's road from Racecourse road to Robinson street.
Little Princess street from Flemington road to Flemington street.

Flemington street from Little Princess street to Buckland street.

FOOTSCRAY.

Whitehall street from a point 4 chains north of Earsdown street to River street.

River street from Whitehall street 20 chains eastward.

HAWTHORNE.

Manningtree road.
Lisson grove.

Shakespear grove.

Isabella grove.

Copplin's grove.

Morang road from Burwood road 8 chains southwards.

Glenferry road from a point 11 chains north of Burwood road to Liddiard street.

Liddiard street from Glenferry road to Henry street.

Auburn road from Burwood road to Victoria road.

Kew.

Little Pakington street from Bulleen road to Eglington street.

Little Derby street from Bulleen road to Eglington street.
Eglington street from Pakington street to Little Derby street.

MELBOURNE.

Drummond street from Freeman street to McPherson street.
Rathdowne street from Freeman street to McPherson street.

Rathdowne street (west side) from Reilly street to a point 2 chains north of Lee street.

Rathdowne street (east side) from Reilly street to State street.

McPherson street from Drummond street to Rathdowne street.

Birdsall place from Rathdowne street to extremity.

Davis street.

Canning street (east side) from Reilly street to Newry street.

Canning street from Freeman street to McPherson street.
Freeman street, from a point 1½ chains east of Canning street to Station street.

Station street, from Lee to Church streets.

William street, from Toorak road to Domain road.

NORTHCOTE.

Separation street, from High street 12 chains eastwards.

PRAHRAN.

High street, from Orrong road 24 chains eastwards.

Canterbury road, from Toorak road to Ross street.

Ross street, from Canterbury road 3 chains westward.

Perth road, from High street to Commercial road.

Irving road, from Toorak road 26 chains southward.

Sr. KILDA.

Park road, from Park street to Cowderoy street.

Cowderoy street, from Patterson street to Park road west.

Park road west, from Cowderoy street 7 chains westwards.

Patterson street, from Cowderoy street to Fraser street.

Southey street, from a point 4 chains north of Milton street to Byron street.

Milton street, from Brighton road to Southey street.

Tennyson street, from Byron street to a point 3 chains north of Burns street.

RICHMOND.

Lord street, from Swan street 15 chains northwards.

Euphrasia street, from Campbell parade to Corsair street.

Hunter street, from Campbell parade 6 chains southwards.

Rogers street, from Richmond terrace to Rowena parade.

McGrath place, from Brighton street to Mary street.

Verity street, from Separation street to Church street.

Murphy street, from Burnley street to River street.

SANDRIDGE.

Albert street west, from Graham street 6 chains westwards.

WILLIAMSTOWN.

Hanmer street, from Thompson street to Cole street.

Railway place west, from Gifford street to Cole street.

Cole street, from Railway place west to Illawarra street.

Illawarra street, from Cole street 5 chains northwards.

Gifford street, from Hanmer street to Osborne street.

Railway place north, from Gifford street to Parker street.

Verdon street, from Parker street to Pasco street.

Pasco street (south side), from Electra street to Little Nelson street.

Pasco street (north side), from Cecil street to Little Nelson street.

Pasco street (north side), from Lyons street to Electra street.

Jackson street.

Little Nelson street, from Pasco street to Rosseau street.

Ferguson street, from Melbourne road to a point 7 chains west of railway.

Roach terrace, from Stevedore street 4½ chains northward.

Alma terrace, from Yarra street to Bunbury street.

Gazetted 1^o on 25.1.78.

SCHOOL DISTRICT.

THE Governor, with the advice of the Executive Council, has been pleased to excise all the country which is comprised within the municipal boundaries of the North-east Riding of the Shire of Stawell (as described in the *Government Gazette* of the 30th May 1877), to be excised from all existing School Districts and constituted a separate School District, having a Board of Advice consisting of five members, to be known as the School District of the North-east Riding of the Shire of Stawell, No. 319.

W. COLLARD SMITH,
Minister of Public Instruction.

Education Department,
Melbourne, 11th February 1878.

CONTRACTS ACCEPTED—(Series 1877-78).

Serial No.	Purpose, No. of Tenders, and particulars of Contract.	Amount.	Name for Approval.	Charged against Vote or Fund.	Authorized according to Regulations on the date stated.
	SCHOOLS—				
	Supply of furniture, Melbourne, 1878—				
	£ s. d.				
1507	(4) Desks and seats, per ft. run. ... 0 2 10				
	Extra for stopped grooves, per ft. run ... 0 0 2				
	Forms, do. ... 0 1 3				
	(7) Tables, each ... 1 17 0				
1508	(4) Master's desk, press, and stool, each ... 4 0 0				
	Master's desk and stool, without press, each ... 3 10 0				
	Blackboards, large, 48 x 36, each ... 0 12 0				
	Ditto, medium, 42 x 30, each ... 0 8 6				
1509	(2) Ditto, small, 36 x 24, each ... 0 6 0				
	Ditto, ruled music, 60 x 42, each ... 0 18 0				
	Ditto, ruled mulhauser, 48 x 36, each ... 0 15 0				
1510	(3) Easels, cedar each ... 0 13 11				
	Ditto, blackwood " ... 0 15 10				
1511	(3) Large notation frames " ... 1 1 0				
	(2) Inscription boards " ... 0 9 0				
1512	(3) Small notation frames " ... 0 8 3				
1513	(7) Book-presses " ... 2 19 11				
1514	(1) Chairs " ... 0 5 4				
	£ s. d.				
1515	(4) Erection of teacher's house, Mia Mia, 952	192 3 6	James Crowle ¹ ...		
1516	(3) Erection of fencing and gates, Wendouree, 1813	58 10 0	J. Butterworth ¹ ...		
1517	(4) Sundry repairs and painting, Scarsdale, 980	51 18 6	William Lee ¹ ...		
1518	(3) Repairs, &c., East Buninyong, 719 ...	77 0 0	Alfred J. Boulton ¹ ...		
1519	(2) Repairs, &c., Cardigan, 141 ...	51 10 0	Michael Caddy ¹ ...		
1520	(3) Erection of teacher's house, Wellsford, 1389	266 0 0	James K. McLean ¹ ...		
1521	(3) Erection of school and converting portable building into quarters, Tallygaroopna, 1816	275 10 0	James Lane ¹ ...		
1522	(2) Erection of school and converting portable building into quarters, Pine Grove, 1555	280 9 4	S. H. Farrall ¹ ...		
1523	(3) Repairs, &c., to school and residence, West Keilambete, 1048	108 6 6	Joseph Wykes ...		
1524	(4) Converting school into teacher's quarters, Toolamba, 1455	149 0 0	Thomas Walsh ¹ ...		
1525	(5) Additions and alterations to state school, Chowton, 1054	840 0 0	L. H. Seedorff ...		
1526	(5) Erection of fencing, gates, &c., Specimen Hill, 1316	119 15 0	Edward Charles Brown		
1527	(4) Erection of state school, Musk Vale, 1205	565 3 0	George Clayfield ¹ ...		
1528	(1) Erection of state school and quarters, Buangor, 1203	716 0 0	Lewis and Roberts ¹ ...		
1529	(2) New porch, repairs, &c., Briagolong 1117	57 1 0	James Munro ¹ ...		
1530	(1) Erection of fencing, gates, &c., Nuggetty Reef, 1838	55 10 6	Warmbrun and Phillips		
1531	(5) Repairs to state school, Torrumbarry North, 1788	53 12 0	C. H. George ¹ ...		
1532	(4) Erection of state school and quarters, Corombie Dam	567 0 0	R. Spry ¹ ...		
1533	(1) Lining, repairs, fencing, &c., Glenarona, 1131	88 7 9	James Crowle ¹ ...		
1534	(6) Erection of state school and quarters, Yan Yean, 698	379 16 10	Jno. Bloomfield ¹ ...		
1535	(1) Erection of state school, tank, &c., Delvine, 1696	96 5 0	James Munro ¹ ...		
1536	(8) Furniture for state school, Campbell's Creek, 120	53 13 6	James Strachan ¹ ...		
1537	(8) Repairs of state school, North Corop, 1375	84 19 0	S. H. Farrall ¹ ...		
1538	(3) Erection of teacher's house, North Byaduk, 1418	235 0 0	George Foster ¹ ...		
1539	(2) Erection of state school and quarters, Musk Creek, 1454	513 10 0	J. T. Irving ¹ ...		
1540	(4) Erection of state school, Richmond (Cremorne street), 149	3059 0 0	T. Cockram and Co. ¹		
1541	(4) Erection of state school, Brighton East, 213	1113 5 0	Thos. Watts ¹ ...		
1542	(4) Materials for portable building, Bolwarra	119 19 9	James Kennedy ¹ ...		
1543	(4) Materials for portable building, Terrick Terrick East, No. 2	119 19 9	James Kennedy ¹ ...		
1544	(4) Materials for portable building, Simpson's Creek	68 0 0	James Kennedy ¹ ...		
1545	(4) Materials for portable building, Hurdle Creek	119 19 9	James Kennedy ¹ ...		
1546	(4) Materials for portable building, Dunneworthy, 1298	119 19 9	James Kennedy ¹ ...		
1547	(4) Materials for portable building, Carag Carag	119 19 9	James Kennedy ¹ ...		
1548	(4) Materials for portable building, Gray's Bridge	119 19 9	James Kennedy ¹ ...		
1549	(4) Materials for portable building, Badginnie, 1731	119 19 9	James Kennedy ¹ ...		
1550	Extra works on contract for state school, Richmond, 1567	198 11 6	James Treeby ¹ ...		

Loan Act, No. 531, Schedule II, 3. State School Buildings

W. Collard Smith.
12/2/78.

¹ Fulfilled previous contracts satisfactorily.

CONTRACTS ACCEPTED.—(Series 1877-78.)—continued.

Serial No.	Purpose, No. of Tenders, and particulars of Contract.	Amount.	Name for Approval.	Charged against Vote or Fund.	Authorized according to Regulations on the date stated.
1551	RAILWAYS— Conveyance of locomotive and tender from Spencer street to Oakleigh, for the Oakleigh to Sale line	£ s. d. 119 0 0	A. G. Corbett and Son ¹	Railway Loan Liquidation and Construction Account, and 37 Vict. 475	J. Woods. 13/2/78.
1552	Supply of tallow for Victorian Railways from 17th January 1878 to 31st December 1880, at rate of £38 14s. per ton	Rates ...	McLean Brothers and Rigg ¹	Vote for Stores. 1877-78, 1878-79, and 1879-80	
1553	VICTORIAN WATER SUPPLY— (2)—Constructing a wooden cottage, near to Taradale	£ s. d. 209 5 2	James Stubbings and Thomas Kewley	Act No. 531. 2nd Schedule. Item 5 and Paper A. No. 10 of 1877. Item £18476	Approved by the Governor in Council.—11th February 1878. Rob. Wadsworth, C.Ex.C.
1854	(6)—Supplying and erecting 33 two-leaved red deal gates, erected with iron work fastenings, &c., complete as specified, at per gate (of two-leaves) each £4 19s. 6d.	Rates ...	Matthew Dennis ...		
1555	WORKS, ETC.—Additional work under contract 1877-78/1042: Repairs lighthouse-keeper's quarters, &c., Queenscliffe	£ s. d. 35 0 0	Joseph Brookes ¹ ...	Div. 60/7/1. Repairs, &c., Lighthouses	J. B. Patterson. 13/2/78.

¹ Fulfilled previous contracts satisfactorily.

Melbourne, 15th February 1878.

WEEKLY ABSTRACT OF BIRTHS AND DEATHS.

ABSTRACT of Births and Deaths registered in the Metropolitan and Suburban Registration Districts during the week ending 9th February 1878.

District.	Deputy Registrar.	Births.	Deaths.
Brighton	S. P. Simmonds
Brunswick	Joseph George ...	3	...
Carlton	J. Glennon ...	8	11
Colling- (Fitzroy	Adam Anderson ...	11	6
wood } Collingwood	Adam Anderson ...	13	15
Fitzroy } Fitzroy ...	Catherine Langan ...	6	4
(North) } Collingwood	Catherine Langan ...	2	2
Flemington	James Gibson ...	2	1
Footscray	J. C. C. Schild ...	2	4
Hawthorn	Thos. Edwd. Serpell ...	4	...
Itoham	D. Morison ...	3	7 1
Kew	F. Barnard ...	5	3 2
Melbourne (South) ...	Ellen Prendergast ...	2	22 3
Melbourne (West) ...	Mary L. Nagle ...	6	8
Prabran	Isabella White ...	5	8 4
Richmond	E. J. Croker ...	9	6
Sandridge	Andrew Plummer ...	5	2
Emerald Hill	Andrew Plummer ...	11	10
South Yarra	J. Turner ...	4	1
St. Kilda	Blanche E. Manley ...	8	2
Williamstown	Jane A. Burke ...	5	2
		114	114

¹ Two in Benevolent Asylum.² One in Lunatic Asylum.³ Ten in the Hospital; one in Immigrants' Home.⁴ One in the Alfred Hospital.

Of the total deaths, 61, or 53½ per cent., were of children not exceeding the age of 3 years, 42 being under the age of one year.

RICHD. GIBBS,
Registrar-General.Registrar-General's Office,
Melbourne, 13th February 1878.

NOTICE TO MARINERS—VICTORIA.

THE accompanying Notice is published for general information.

PETER LALOR,

Commissioner of Trade and Customs.

Department of Trade and Customs,
Melbourne, 13th February 1878.

AUTOMATIC WHISTLING BUOY OFF BARWON HEADS, ENTRANCE TO PORT PHILLIP.

PILOTS, Masters and others are hereby informed that the Honorable the Commissioner of Trade and Customs has authorized Messrs. Lorimer, Rome, and Co. placing an Automatic Buoy about one and a half miles S.E. of the Barwon Heads, in twelve (12) fathoms of water.

Mariners will oblige by noting the sound heard from this Buoy, the direction of the force of the wind, state of the weather and amount of sea disturbance, and forwarding the same, with any other remarks, to the undersigned.

CHAS. B. PAYNE,
Chief Harbor-master.Department of Ports and Harbors,
Melbourne, 13th February 1878.

BONDED WAREHOUSE.

IT is hereby notified, for general information, that the permission granted to Messrs. W. Peterson and Co. to use the premises known as No. 8, Bond street, Melbourne, for the warehousing and securing of goods therein (cask spirits excepted), without payment of duty, in accordance with the 3rd clause of *The Customs Laws Amendment Act 1863*, has been transferred to premises consisting of the back part of the first floor and the whole of the upper floor of Number 4 Queen street, Melbourne.

PETER LALOR,

Commissioner of Trade and Customs.

Department of Trade and Customs,
Melbourne, 13th February 1878.

BONDED WAREHOUSE.

IT is hereby notified, for general information, that permission has been granted to Mr. William Geddes to use his mill, situated at number 115 Flinders lane west, Melbourne, for the purpose of warehousing and securing maize therein without payment of duty, for the purpose of being crushed.

PETER LALOR,

Commissioner of Trade and Customs.

Department of Trade and Customs,
Melbourne, 13th February 1878.

NOTICE UNDER THE "STAMP STATUTE 1869."

At the Executive Council Chamber, Melbourne, the eleventh day of February 1878.

PRESENT:

His Excellency the Governor in Council.

WHEREAS by the 4th section of the *Stamp Statute 1869* (No. 355) it was provided that, from and after such time or respective times as the Governor in Council should from time to time by notice published in the *Government Gazette* appoint, the following fees, or such of them as should be specified in such notice, or respective notices, should be collected by stamps, namely:—All fees payable to the Crown or the Consolidated Revenue of Victoria, or to the several officers of Government in the several courts and offices in respect of matters or things to be done or performed under certain enactments specified in the schedule to the said Act; and all fees payable to the Crown or the Consolidated Revenue of Victoria, or to any officers of the Government under any other enactment which the Governor in Council should by any such notice in the *Government Gazette* direct to be collected by stamps: Now, therefore, His Excellency the Governor of Victoria, with the advice of the Executive Council thereof, doth by this present Order give the notice hereinafter contained, viz.:—

All fees payable under the Regulations made in pursuance of *The Friendly Societies Act 1877* (No. 590) shall be collected by stamps from and after the date hereof, and all the rules in relation to fee-stamps contained in the Order dated the twelfth day of June last (page 1127 of 1877) shall, so far as the same are applicable, be applied in regard to the collection of fees by virtue of this notice.

And the Honorable Henry Cuthbert, Her Majesty's Postmaster-General for Victoria, shall give the necessary directions herein accordingly.

ROB. WADSWORTH,
Clerk of the Executive Council.

SHIRE OF MALVERN.

PROCLAMATION

By His Excellency Sir George Ferguson Bowen, Knight Grand Cross of the Most Distinguished Order of Saint Michael and Saint George, Governor and Commander-in-Chief in and over the Colony of Victoria and its Dependencies, and Vice-Admiral of the same, &c., &c., &c.

WHEREAS by *The Land Act 1869*, it was amongst other things enacted, that the Governor might from time to time, at the request of the Council of any shire or borough, alter by Proclamation, to be published in the *Government Gazette*, the name of any such shire or borough: And whereas, by an Order in Council, bearing date the fifteenth of May 1871, the Gardiner Road District was constituted a shire by the name of the Shire of Gardiner: And whereas the Council of the said shire has requested that the name thereof may be changed to that of the Shire of Malvern: Now therefore I, the Governor of Victoria, with the advice of the Executive Council, do by this my Proclamation, in exercise of the power vested in me by the said Act, alter the name of the said shire of Gardiner to the name hereinafter assigned thereto, that is to say:—

SHIRE OF MALVERN.

Given under my Hand and the Seal of the Colony, at Melbourne, this eleventh day of February in the year of our Lord One thousand eight hundred and seventy-eight, and in the forty-first year of Her Majesty's reign.

(L.S.)

G. F. BOWEN.

By His Excellency's Command,

F. LONGMORE,

Commissioner of Crown Lands and Survey.

GOD SAVE THE QUEEN!

LANDS TEMPORARILY RESERVED FROM SALE, ETC.

IN pursuance of the provisions of *The Land Act 1869* (33 Vict. No. 360, § 6 and 9) and *The Education Act* (36 Vict. No. 447, § 4): Notice is hereby given that the Governor, with the advice of the Executive Council, has reserved from sale, temporarily, and has also (unless where otherwise stated) excepted from occupation for mining purposes or for residence or business under any miner's right or business license, and withheld from sale, leasing, and licensing, in pursuance of the 6th and 102nd sections of the said *Land Act 1869*, the lands hereinafter described, viz.:—

Pursuant to Orders of 11 February 1878.

EAGLEHAWK.—Site for Storm-water Channel, also withheld from sale, leasing, and licensing, and excepted from occupation for residence or business under any miner's right or business license.—Four acres one rood thirty perches, more or less, county of Bendigo, municipal district of Eaglehawk: Commencing at the north-west angle of allotment 2 of section 14 A; bounded thence by that allotment bearing S. 15° 55' W. two chains forty-eight links; thence by a line, allotments 8, 9, 10, 11, a line, and allotment 12 bearing S. 32° 21' W. seven chains sixty-seven links and a half; thence by lines bearing respectively S. 27° 26' W. two chains sixty-seven links and a half, S. 17° 54' W. fourteen chains twenty-four links, S. 41° 13' W. nine chains eight links and a half, S. 2° 45' E. sixteen chains thirty-six links, S. 33° 26' E. one chain one link, and S. 21° 28' E. eighteen chains ninety-four links; thence by the Upper California Gully road bearing N. 48° 50' W. one chain eight links and a half; thence by allotments 475 and 476 of section M and a line bearing N. 21° 28' W. seventeen chains eighty-nine links and a half; thence by lines bearing respectively N. 39° 26' W. one chain nine links and a half, N. 2° 45' W. sixteen chains one link, S. 41° 13' W. four chains ninety links, and S. 20° 12' W. sixteen chains eleven links; thence again by the aforesaid road bearing N. 48° 50' W. fifty-three links and a half; thence by lines bearing respectively N. 20° 12' E. sixteen chains one link, N. 41° 13' E. five chains seventy-one links, S. 86° 14' W. three chains twenty-six links, N. 16° 54' W. fifty-one links, N. 86° 14' E. three chains eighty-seven links and a half, N. 41° 13' E. eight chains twenty-seven links, N. 17° 54' E. fourteen chains eighteen links, and N. 27° 26' E. two chains seventy-four links; thence by a line, allotments 16, 15, and 14 of section 14 A, and a line bearing N. 32° 21' E. five chains eighty-six links; thence by a line and allotment 3 bearing N. 15° 55' E. four chains ten links; and thence by the Mount Korong road bearing S. 74° 5' E. one chain to the point of commencement. Excepting the railway from Sandhurst to Inglewood, and all streets and roads. The bearings are from the true meridian.—(S.440e) (77.E.753.)

ELLSMERE.—Site for Public purposes (State School, No. of application 1795), also withheld from sale, leasing, and licensing, and excepted from occupation for mining purposes, or for residence or business under any miner's right or business license.—Five acres, county of Bendigo, parish of Ellsmere: Commencing at the north-east angle of the site, being a point bearing N. 81° 41' W. one chain from the north-west angle of allotment 98; bounded thence by roads bearing respectively S. 8° 22' W. seven chains fifty-three links, N. 81° 41' W. six chains sixty-three links and a half, N. 8° 19' E. seven chains fifty-three links, and S. 81° 41' E. six chains sixty-four links to the point of commencement. The bearings are from the true meridian.—(E.97a.) (76.E.1227.)

MARYVALE.—Site for Railway purposes, also withheld from sale, leasing, and licensing, and excepted from occupation for mining purposes, or for residence or business under any miner's right or business license.—Two acres, county of Blun, parish of Maryvale: Commencing at a point bearing S.

80° 11' E. fifty-six links and S. 9° 49' W. five chains from the south-west angle of Benjamin Buckley's 19th section block, No. 75; bounded thence by the Melbourne and Sale Railway Reserve bearing S. 80° 11' E. twenty chains; and thence by lines bearing respectively S. 9° 49' W. one chain, N. 80° 11' W. twenty chains, and N. 9° 49' E. one chain to the point of commencement.—(M.481b.) (77.C.7261.)

YANGERAHILL.—Site for Watering purposes, also withheld from sale, leasing, and licensing, and excepted from occupation for residence or business under any miner's right or business license.—Thirty-four acres, more or less, inclusive of creek, county of Ripon, parish of Yangerahwill, situate in sections 19 and 20: Commencing at a point on the western boundary of allotment 7 B of section 20 where it would be intersected by the prolongation eastwards of the south boundary of allotment 3 B of section 19; bounded thence by a line bearing west to the south-east angle of the last-mentioned allotment; thence by the eastern boundary of that allotment and of allotment 3 A of section 19 northerly to the north-east angle of the latter allotment; thence by a line bearing east to the western boundary of allotment 5 B of section 20; and thence by the western boundary of that allotment and of allotments 6 A, 6 B, 7 A, and 7 B aforesaid, southerly, to the point of commencement.—(Y.46.) (78.D.7113.)

YANGERAHILL.—Site for Watering purposes, also withheld from sale, leasing, and licensing, and excepted from occupation for residence or business under any miner's right or business license.—Three acres two roods, more or less, inclusive of creek, county of Ripon, parish of Yangerahwill, situate in sections 16, 17, and 21: Commencing at a point on the eastern boundary of allotment 2 A of section 16, distant three chains southerly from the north-east angle of the allotment; bounded thence by that allotment northerly to the said angle; thence by a line bearing north one chain; thence by allotment 4 B of section 17 northerly four chains; thence by a line bearing east to the western boundary of allotment 1 B of section 21; thence by the western boundary of that allotment and of allotment 1 C southerly to a point bearing east from the point of commencement; and thence by a line bearing west to the point of commencement.—(Y.46.) (77.D.7113.)

F. LONGMORE,

Commissioner of Crown Lands and Survey.

Lands and Survey Office,
Melbourne.PROPOSED REVOCATION OF THE TEMPORARY
RESERVATION OF LANDS.

IN pursuance of the provisions of *The Land Act 1869* (33 Vict. No. 360, § 6 and 9): Notice is hereby given that it is the intention of the Governor, with the advice of the Executive Council, to revoke the temporary reservation of the lands hereinafter referred to, viz.:—

The following Notices were gazetted 1st on 1 February, pursuant to Orders of 29 January 1878.

EAST MELBOURNE.—The temporary reservation, by Order of the 10th September 1866, of one acre of land, as a site for a Baptist Church at East Melbourne, is about to be revoked.—(M.326.) (77.C.13000.)

STAWELL.—The temporary reservation, by Order of the 20th February 1860, of five acres one rood twenty-one perches of land in the township of Stawell, as a site for Public buildings, is about to be revoked, so far as regards the portion thereof hereinafter described, viz.:—One acre three roods eight perches, county of Borung, municipal district of Stawell, being part of section 5: Commencing at the north-east angle of the Literary and Scientific Institute Reserve; bounded thence by Longfield street bearing S. 73° E. two chains; thence by Seaby street bearing S. 17° W. five chains twenty-five links; thence by Leslie street bearing N. 73° W. five chains; thence by a right-of-way bearing N. 17° E. two chains fifty links; thence by a right-of-way bearing S. 73° E. three chains; and thence by a line and the aforesaid reserve bearing N. 17° E. two chains seventy-five links to the point of commencement.—(S.325.) (77.S.7507.)

The following Notice was Gazetted 1st on 8 February, pursuant to Order of 4 February 1878.

BUNGAL.—The temporary reservation by Order of 8th May 1871 of one thousand four hundred acres, more or less, of land, in the parishes of Bungal and Kerrit Baroot, for the purpose of affording a supply of timber, is about to be revoked so far as regards the portion thereof comprised within the boundaries hereinafter described, viz.:—Twenty acres, county of Grant, parish of Bungal: Commencing at a point bearing west four chains from the north-east angle of allotment C1; bounded thence by lines bearing respectively north eighteen chains seventy-three links, east ten chains, and south twenty chains twenty-three links; thence by Greenhill's Gully westerly to the east boundary of allotment C1 aforesaid; and thence by that allotment bearing N. 0° 16' W. ninety-four links, and west four chains to the point of commencement.—(B.548 t) (76.S.2521.)

The following Notice was Gazetted 1st on 15 February, pursuant to Order of 11 February 1878.

DOON.—The temporary revocation, by order of the 10th August 1874, of three hundred and twenty acres of land in the parish of Doon, being part of portion 19, as a site for Watering and Camping purposes, is about to be revoked so far as regards the portion thereof hereinafter described,

viz.:—Twelve acres, county of Borung, parish of Dooen, being suburban allotments 1 to 12: Commencing at the north-eastmost angle of the site; bounded thence by the road to Glenorchy bearing S. 61° 48' E. twenty-four chains; and thence by lines bearing respectively S. 28° 12' W. five chains, N. 61° 48' W. twenty-four chains, and N. 28° 12' E. five chains to the point of commencement. The bearings are from the true meridian.—(D.167.) (77.B.3419.)

FRANCIS LONGMORE,
Commissioner of Crown Lands and Survey.
Lands and Survey Office,
Melbourne.

LAND PROPOSED TO BE PERMANENTLY RESERVED FROM SALE.

IN pursuance of the provisions of *The Land Act 1869* (33 Vict. No. 360, § 6 and 8): Notice is hereby given that it is the intention of the Governor in Council to reserve from sale permanently the land hereinafter described, viz.:—

The following Notice was gazetted 1st on 1 February, pursuant to Order of 29 January 1878.

MELBOURNE.—Site for Odd Fellows' Asylum and Hall, about to be permanently reserved, being part of the site temporarily reserved therefor by Order of the 15th April 1872.—One road fifteen perches and six-tenths, county of Bourke, city of Melbourne: Commencing at the north-west angle of the site, being the intersection of the eastern side of Russell street and the south side of Victoria street; bounded thence by Victoria street bearing east one chain thirty-four links; thence by a line bearing south two chains thirty-two links to Mackenzie street; thence by that street bearing S. 62° W. one chain forty-three links to Russell street aforesaid; and thence by that street bearing N. 1° 51' W. three chains to the point of commencement.—(M.314A.) (77.A.2939.)

F. LONGMORE,
Commissioner of Crown Lands and Survey.
Lands and Survey Office,
Melbourne.

REVOCATION OF THE TEMPORARY RESERVATION OF LAND.

IN pursuance of the provisions of *The Land Act 1869* (33 Vict. No. 360, § 6 and 9), the Governor in Council has revoked the temporary reservation of the land hereinafter referred to, viz.:—

Revoked by Order of 11 February 1878.

COORIEJONG.—Site for State School purposes. See Gazette of 11 January 1878.

F. LONGMORE,
Commissioner of Crown Lands and Survey.
Lands and Survey Office,
Melbourne.

LANDS EXCEPTED OR WITHHELD UNDER SECTIONS 6, 9, AND 102 OF "LAND ACT 1869."

THE Governor, acting by and with the advice of the Executive Council, has made the following Orders under sections 6, 9, and 102 of *The Land Act 1869*:—

Pursuant to Orders of 11 February 1878.

BANYENA.—Land withheld from sale, leasing, and licensing, and excepted from occupation for residence or business under any miner's right or business license.—Eighty acres thirty-six perches, county of Kara Kara, parish of Banyena, situate in section B: Commencing at the north-west angle of allotment 16; bounded thence by a road bearing north twenty-one chains thirty-seven links; thence by lines bearing respectively east thirty-seven chains fifty-five links and S. 0° 4' W. twenty-one chains thirty-seven links; and thence by allotment 16 aforesaid bearing west thirty-seven chains fifty-three links to the point of commencement.—(L.P.357.) (75.S.2525.)

BANYENA.—Land withheld from sale, leasing, and licensing, and excepted from occupation for residence or business under any miner's right or business license.—Thirty-five acres three roods thirty-one perches, county of Kara Kara, parish of Banyena, situate in section B: Commencing at the north-west angle of Donald McDonald's 19th section block, No. 5304; bounded thence by that block bearing S. 7° 29' E. nineteen chains seventy-two links; thence by David Hutton's block, No. 2868, bearing S. 82° 31' W. twenty chains two links, and N. 7° 29' W. twenty-three chains seventeen links; and thence by a road bearing N. 7° 29' E. twenty chains thirty-three links to the point of commencement.—(L.P.357.) (75.S.2525.)

BANYENA.—Land withheld from sale, leasing, and licensing, and excepted from occupation for residence or business under any miner's right or business license.—Twenty acres, county of Kara Kara, parish of Banyena, situate in section B: Commencing at the south-west angle of Donald McDonald's 19th section block, No. 5304; bounded thence by that block bearing N. 82° 31' E. ten chains; thence by a line bearing S. 7° 29' E. twenty chains; and thence by David Hutton's 19th section block, No. 2868, bearing N. 7° 29' W. twenty chains to the point of commencement.—(L.P.357.) (75.S.2525.)

BANYENA.—Land withheld from sale, leasing, and licensing, and excepted from occupation for residence or business under any miner's right or business license.—Fifty-four acres three roods thirty-one perches, county of Kara Kara, parish of

Banyena, situate in section A: Commencing at the north-east angle of W. J. Noake's 19th section block, No. 5456; bounded thence by a road bearing east twenty-five chains thirty-three links; thence by lines bearing respectively south eleven chains forty-nine links, S. 31° 55' W. ten chains nine links, S. 9° 14' W. four chains seventy-three links, S. 6° 43' E. six chains forty-eight links, N. 46° 49' W. thirteen chains eighty-eight links, N. 76° 59' W. nine chains sixteen links, and west ninety-five links; and thence by the aforesaid block bearing N. 6° 2' E. nineteen chains sixty links to the point of commencement.—(L.P.357.) (75.S.2525.)

BANYENA.—Land withheld from sale, leasing, and licensing, and excepted from occupation for residence or business under any miner's right or business license.—Twenty-one acres twenty-one perches, county of Kara Kara, parish of Banyena, situate in section B: Commencing at a point bearing N. 72° 31' E. forty-three chains thirty-six links from the southernmost angle of Sarah Faulkner's 19th section block, No. 625; bounded thence by that block bearing N. 7° 29' W. twelve chains thirty-four links, N. 82° 31' E. twenty chains two links, and S. 7° 29' E. eight chains seventy-seven links; and thence by a road bearing S. 72° 31' W. twenty chains thirty-three links to the point of commencement.—(L.P.357.) (75.S.2525.)

BANYENA.—Land withheld from sale, leasing, and licensing, and excepted from occupation for residence or business under any miner's right or business license.—Twelve acres one rood twelve perches, county of Kara Kara, parish of Banyena, situate in section A: Commencing at a point bearing west twenty chains from the south-west angle of James Hudson's 19th section block, No. 4708; bounded thence by roads bearing respectively west ten chains and north twelve chains thirty-five links; and thence by lines bearing respectively east ten chains and south twelve chains thirty-five links to the point of commencement.—(L.P.357.) (75.S.2525.)

BANYENA.—Land withheld from sale, leasing, and licensing, and excepted from occupation for residence or business under any miner's right or business license.—Seventy acres three perches, county of Kara Kara, parish of Banyena, situate in section A: Commencing at a point bearing west one chain from the north-west angle of allotment 32; bounded thence by a road bearing south thirty-one chains ninety links; thence by allotment 31 bearing west twenty-one chains ninety-five links and north thirty-one chains ninety links; and thence by a road bearing east twenty-one chains ninety-five links to the point of commencement.—(L.P.357.) (75.S.2525.)

BURRUM BURRUM.—Land withheld from sale, leasing, and licensing, and excepted from occupation for residence or business under any miner's right or business license.—Fifty-nine acres three roods twenty perches, county of Borung, parish of Burrum Burrum: Commencing at a point bearing west thirty chains from the south-east angle of Catherine B. McDonald's 19th section block, No. 30862; bounded thence by a road bearing west seventeen chains four links; thence by Elizabeth McDonald's block bearing north thirty chains fifty-three links; and thence by Catherine B. McDonald's block aforesaid bearing east twenty-four chains eighty-five links, south ten chains, west seven chains eighty-five links, and south twenty chains fifty-three links to the point of commencement. The bearings are from the true meridian.—(L.P.727.) (75.S.2525.)

MARNOO.—Land withheld from sale, leasing, and licensing, and excepted from occupation for residence or business under any miner's right or business license.—Fifty-two acres two roods thirty-two perches, county of Kara Kara, parish of Marnoo, being part of allotment 111: Commencing at the north-east angle of the allotment; bounded thence by a road bearing south seventeen chains; thence by allotment 111 bearing west thirty-one chains and north seventeen chains; and thence by allotment 110 bearing east thirty-one chains to the point of commencement. The bearings are from the true meridian.—(L.P.1362.) (75.S.2525.)

ST. ARNAUD.—The Order in Council of the 20th January 1873, withholding from the operation of the 19th section of *The Land Act 1869* certain lands in the counties of Kara Kara and Gladstone, has been revoked, so far as regards the portion thereof indicated by blue tint on tracing marked B attached to Corr.77.E.2088, deposited at the Crown Lands Office, Melbourne.

SWANWATER, GOWAR, DARKBONEE, AND ST. ARNAUD.—The Order in Council of the 29th October 1877, excepting from occupation for residence or business under any miner's right or business license, and withholding from sale, leasing, and licensing 2700 acres, more or less, of land in the parishes of Swanwater, Gowar, Darkbonee, and St. Arnaud, has been revoked, so far as regards licensing under the 49th section any portion thereof comprised within the boundaries of any block that has been surveyed up to the present time for an applicant under that section, or within the boundaries hereinafter described, viz.:—Commencing at the west angle of allotment 98, parish of Darkbonee; thence east by a road to the south-east angle of allotment 54, parish of Swanwater; thence by that allotment to the north-west angle thereof; thence by a road to the north-west angle of allotment 55; thence easterly by a road to the road from the Wooroonook Lakes to St. Arnaud; thence by that road to the north boundary of the municipal district of St. Arnaud; thence west by that boundary to its intersection with a line drawn parallel with and fifteen chains distant westerly from the western side of the last-mentioned road; thence north-westerly by that line to its intersection with a line drawn parallel with and fifteen chains distant southerly from the south side of the road forming the south boundary of C. O'Neil's 19th section block, No. 3234, in the parish of Gowar; thence westerly by the latter line to its intersection with a line drawn parallel with and fifteen chains

distant easterly from the east side of the road forming the east boundary of allotments 52 and 53, parish of Swanwater; thence south by the last-mentioned line to the road from St. Arnaud to Donald; and thence by that road to the point of commencement.—(S.367(9).) (77.A.2188.)

TINTALDRA.—Land withheld from sale, leasing, and licensing, and excepted from occupation for residence or business under any miner's right or business license.—Ninety-nine acres three roods thirty-eight perches, county of Benambra, parish of Tintaldra: Commencing at a point bearing east five chains thirty-five links from the north-west angle of allotment 1 of section 12; bounded thence by lines bearing respectively north thirty chains, east thirty-three chains thirty-three links, and south thirty chains; and thence by a line and allotment 1 aforesaid bearing west thirty-three chains thirty-three links to the point of commencement.—(Y.134^c). (76.W.90.)

F. LONGMORE,
Commissioner of Crown Lands and Survey.
Lands and Survey Office,
Melbourne.

PROPOSED ALTERATION OF A TIMBER RESERVE.

IN pursuance of the provisions of *The Land Act 1869* (No. 360, § 58): Notice is hereby given that it is the intention of the Governor in Council to alter the Proclamation of the undermentioned Reserve for the preservation and growth of Timber, viz.:—

THE GRAMPPIANS STATE FOREST, proclaimed by Order of the 27th May 1872, as a Reserve for the preservation and growth of Timber, and which was extended by Order of the 25th January 1875, and diminished by Orders of the 6th July 1874 and the 13th March 1877 respectively, is about to be further diminished by deducting therefrom the portion comprised within the boundaries hereinafter described, viz.:—County of Borung, parishes of Boroka and Willam: Commencing at a point on the western side of the road from Dunkeld to Stawell and Hall's Gap where it is intersected by the right bank of Stony Creek; bounded thence by that road bearing N. 0° 44' E. about forty-four chains, S. 60° E. nine chains thirty-eight links, and N. 81° 30' E. thirty-eight chains twenty-two links; thence by a line bearing N. 52° 50' W. to Fyan's Creek; thence by a line bearing S. 81° 30' W. to a point bearing N. 0° 44' E. from the north-west angle of the land licensed under the 42nd section of *The Amending Land Act 1865* to Edward Stephens; thence by a line bearing S. 0° 44' W. fifty-seven chains, more or less, to its intersection with a line drawn parallel with and fifteen chains distant westerly from the western side of the aforesaid road; thence by the last-mentioned line bearing south-westerly, south-easterly, south-westerly, and south-easterly to its intersection with a line drawn parallel with and fifteen chains distant westerly from the right bank of Fyan's Creek aforesaid; thence south-westerly by that line seventy-two chains, more or less, to a branch of the last-named creek; thence by that branch downwards to its junction with the said creek; thence by that creek upwards to Barney's Creek; thence by the last-named creek upwards to the point where it is intersected by a line drawn parallel with and fifteen chains distant easterly from the right bank of Fyan's Creek aforesaid; thence north-easterly and northerly by that line to the south boundary of allotment 9, parish of Willam; thence by the south, south-western, and north boundaries of that allotment to Fyan's Creek aforesaid; thence again by that creek downwards to Stony Creek aforesaid; and thence by that creek upwards to the point of commencement. The bearings are from the true meridian. Area of portion proposed to be deducted, one thousand one hundred and ninety acres, more or less.—(N.R.447.) (77.M.5219.)

F. LONGMORE,
Commissioner of Crown Lands and Survey.
Land and Survey Office,
Melbourne, 29th January 1878.
Gazetted 1.2.78.

PROPOSED ALTERATION OF A TIMBER RESERVE.

IN pursuance of the provisions of *The Land Act 1869* (No. 360, § 58): Notice is hereby given that it is the intention of the Governor in Council to alter the Proclamation of the undermentioned reserve for the preservation and growth of timber, viz.:—

THE GUNBOWER STATE FOREST, proclaimed by Order of the 12th January 1874 as a reserve for the preservation and growth of Timber, is about to be diminished by deducting therefrom the land comprised within the following boundaries, viz.:—Ten acres, county of Gunbower, parish of Patho: Commencing at a point bearing N. 80° 0' W. thirty-one chains sixty-four links and west four chains fifteen links from the north-west angle of Wm. Barker's 19th section block, No. 2132, in the parish of Turrumberry North; bounded thence by a road bearing west ten chains; and thence by lines bearing respectively north ten chains, east ten chains, and south ten chains to the point of commencement. The bearings are from the true meridian. (T.208^f). (77.C.13207.)

F. LONGMORE,
Commissioner of Crown Lands and Survey.
Lands and Survey Office,
Melbourne, 21st January 1878.
Gazetted 1^o on 25 1.78.

COMMON ABOUT TO BE ABOLISHED.

IN pursuance of the provisions of *The Land Act 1869*, § 61: Notice is hereby given that the Governor in Council is about to abolish the Common hereinafter mentioned, viz.:—

The Avenel Common, proclaimed by Order of the 20th August 1877.—(77.J.2475.)

F. LONGMORE,
Commissioner of Crown Lands and Survey.
Lands and Survey Office,
Melbourne, 29th January 1878.
Gazetted 1.2.78.

COMMON ABOUT TO BE ABOLISHED.

IN pursuance of the provisions of the *Land Act 1869*, § 61: Notice is hereby given that the Governor in Council is about to abolish the Common hereinafter mentioned, viz.:—

THE GOORAM GOORAM GONG COMMON, proclaimed by Order of the 6th March 1877.—(77.C.8836.)

F. LONGMORE,
Commissioner of Crown Lands and Survey.
Lands and Survey Office,
Melbourne, 11th February 1878.
Gazetted 1^o on 15.2.78.

PATHO PUBLIC RESERVE.

WE, Thomas Thompson, Andrew Kerr Richardson, James E. Tolhurst, Andrew Russell, Patrick Finn, and Wm. S. Guthrie, the duly appointed committee of management of the land at Patho temporarily reserved by Order of 29th October 1877 as a site for public purposes, having framed the following regulations for the care, protection, and management of the above-mentioned reserve, and for the preservation of good order and decency therein, submit the said regulations to the Board of Land and Works, to be made by such board in pursuance of the powers conferred by section 108 of *The Land Act 1869*:—

REGULATIONS.

1. The reserve shall be open to the public from sunrise to sunset.
2. No person shall enter or remain in the reserve who may offend against decency as regards his dress, language, or conduct.
3. No person shall damage in any way the trees, shrubs, or flowers in the reserve, nor shall fires be lighted therein.
4. No person shall climb or jump over the fences or gates, stick bills thereon, or cut names on the fences, trees, or seats, or roll or throw stones in the reserve.
5. No person shall put in the reserve any cattle, goats, or pigs, or bring any dog therein unless led by a chain or cord, without the authority in writing of the committee of management.
6. No person shall erect any dwelling in the reserve, nor any booth or other structure for the purpose of offering for sale any article, without the consent in writing of the committee of management first obtained.
7. No person except laborers and workmen employed in the reserve shall enter any plots which may be enclosed within the reserve for plantations of young trees or shrubs.

Every person offending against these regulations shall, in accordance with section 108 of *The Land Act 1869*, on conviction before any justice forfeit and pay a penalty not exceeding £5 for each offence; and every person who shall knowingly and wilfully offend against any such regulations and who shall not, after he shall have been warned by a bailiff of Crown lands or any constable, desist from so offending, may be forthwith apprehended by such bailiff or constable and be taken before some justice of the peace, and shall on conviction forfeit and pay a penalty not exceeding £10.

Dated at Turrumberry this fourteenth day of December 1877.

Signatures—

THOMAS THOMPSON,
ANDREW KERR RICHARDSON,
J. E. TOLHURST,
ANDREW RUSSELL,
WM. S. GUTHRIE,
PATRICK FINN.

The Board of Land and Works, in pursuance of the powers conferred by *The Land Act 1869*, section 108, doth hereby make the foregoing regulations in respect of the Patho Public Reserve.

The Common Seal of the Board of Land Works was hereunto affixed this sixth day of February 1878, in presence of—

(L.S.)

F. LONGMORE,
President.
A. J. SKENE,
Member.

—(Corr. 77/2944A.C.C.)

APPROACHING LAND SALES.

SALES of Crown Lands in Fee-simple to be held at the undermentioned places and dates, viz.:-

	No. of Gazette		No. of Gazette
Ballararat— Tuesday 12 Mar. ...	19	Kyneton— Friday 15 Mar. ...	21
Bright— Tuesday 19 Feb. ...	6	Melbourne— Tuesday 26 Feb. ...	10
Castlemaine— Friday 8 Mar. ...	19	Thursday 28 Feb. ...	10, 21
Daylesford— Friday 15 Mar. ...	21	Friday 15 Mar. ...	21
Dimboola— Thursday 7 Mar. ...	10	Omeco— Friday 15 Mar. ...	21
Dunolly— Thursday 14 Mar. ...	19	Portland— Tuesday 26 Feb. ...	10
Echuca— Monday 11 Mar. ...	19	Rushworth— Tuesday 19 Feb. ...	6, 21
Heathcote— Friday 22 Feb. ...	6, 21	Sandhurst— Tuesday 19 Feb. ...	6, 21
Horsham— Friday 15 Mar. ...	21	Shepparton— Friday 1 Mar. ...	10
Inglewood— Monday 11 Mar. ...	19	Smythesdale— Thursday 14 Mar. ...	19
Kerang— Friday 8 Mar. ...	19	St. Arnaud— Tuesday 5 Mar. ...	10, 21
Kilmore— Monday 25 Feb. ...	6	Stawell— Tuesday 26 Feb. ...	10, 21
		Wangaratta— Tuesday 26 Feb. ...	10

Lands and Survey Office, Melbourne.

SALES (Nos. 4803, 4804, 4805, 4806, 4807, AND 4808) OF CROWN LANDS IN FEE-SIMPLE.

HIS EXCELLENCY THE GOVERNOR, with the advice of the Executive Council, has been pleased to direct that sales by auction of the undermentioned Crown Lands will be holden at the times and places stated hereunder, and that such lands be offered for sale in the lots hereinafter specified, and at the upset price fixed to each lot respectively.

The lands will be sold in fee-simple, and subject to the covenants, conditions, exceptions, and regulations directed by the Governor in Council by an Order in Council dated the 26th day of May 1873, and published in the *Government Gazette* of the 30th May 1873, page 941.

A deposit of one-half the price at which each lot is sold must be paid by the purchaser at the time of sale, and all such payments shall be made only in gold, silver, or bank notes, or cheques approved of by the officer conducting the sale, and the residue of such price must be paid within one month from that time.

FRANCIS LONGMORE,

Commissioner of Crown Lands and Survey.

Lands and Survey Office (Occupation Branch),
Melbourne, 13th February 1878.

DAYLESFORD.—Sale (No. 4803) at ELEVEN o'clock a.m. on FRIDAY the 15th MARCH 1878, at the COURT HOUSE, Daylesford. To be conducted by T. F. MORRES, Esq.

TOWN LOTS.

DAYLESFORD, PARISH OF WOMBAT, COUNTY OF TALBOT.

In the township of Daylesford.

Upset price 17l. per lot.—Charge for survey 1l.

Lot 1. Area 2r. 8p., allotment 5, section 28. Valuation 10l.

GLENLYON, PARISH OF GLENLYON, COUNTY OF TALBOT.

In the village of Glenlyon.

Upset price 4l. 2s. 6d. per lot.—Charge for survey 1l.

Lot 2. Area 2r. 24p., allotment 5, section 15. Valuation 45l.

Upset price 4l. per lot.—Charge for survey 1l.

Lot 3. Area 2r., allotment 6, section 39. One month allowed to remove improvements.

Lot 4. Area 2r., allotment 7, section 39. One month allowed to remove improvements.

Upset price 6l. per lot.—Charge for survey 1l.

Lot 5. Area 1r. 37p., allotment 1, section 43. Valuation 15l.

Lot 6. Area 1r. 20p., allotment 2, section 43.

SUBURBAN LOTS.

PARISH OF FRANKLIN, COUNTY OF TALBOT.

Adjoining the Cricket Ground.

Upset price 3l. per lot.—Charge for survey 1l.

Lot 7. Area 3r., allotment 3A, section 9.

PARISH OF WOMBAT, COUNTY OF TALBOT.

49th section block of Mr. T. Brisbane.

Upset price 1l. per acre.—Charge for survey 1l.

Lot 8. Area 11a. 0r. 22p., allotment 1D, section 2A. Valuation 30l.

At Musk Vale, being the site of the Wesleyan Chapel.

Upset price 5l. per lot.—Charge for survey 1l.

Lot 9. Area 3r. 38p., allotment 12, section A. Valuation 155l.

PARISH OF CAMPRELLTOWN, COUNTY OF TALBOT.

Being the late Chas. Clark's rural store site.

Upset price 2l. 10s. per acre.—Charge for survey 4l.

Lot 10. Area 80a., allotment 13A, 132. Valuation 310l.

PARISH OF FRANKLIN, COUNTY OF TALBOT.

49th section block of Elizabeth McKenzie.

Upset price 1l. per acre.—Charge for survey 1l.

Lot 11. Area 4a. 1r. 15p., allotment 1C, section E. Valuation 33l.

PARISH OF SMEATON, COUNTY OF TALBOT.

42nd section block of Mr. Wm. Kemp.

Upset price 3l. per acre.—Charge for survey 2l. 7s.

Lot 12. Area 46a. 3r. 23p., allotment 54. Valuation 90l.

PARISH OF WOMBAT, COUNTY OF TALBOT.

49th section block of Mr. J. Fitzgerald.

Upset price 3l. per acre.—Charge for survey 1l.

Lot 13. Area 4a. 2r. 9p., allotment 14A, section A. Valuation to be made before sale.

Lots 1, 8, and 13 will be sold, subject to the right to mine within the area without compensation except for surface damage.

HORSHAM.—Sale (No. 4804) at ELEVEN o'clock a.m. on FRIDAY the 15th MARCH 1878, at the COURT HOUSE, Horsham. To be conducted by the W. Madden, Esq.

TOWN LOT.

MURTOA, PARISH OF ASHENS, COUNTY OF BORUNG.

In the township of Murtoa.

Upset price 10l. per lot.—Charge for survey 1l.

Lot 1. Area 3r. 39 7-10p., allotment 4, section 11.

VILLAGE LOTS.

PARISH OF DOOEN, COUNTY OF BORUNG.

At the junction of the roads from Dimboola and Horsham to Longerenong.

Upset price 8l. per lot.—Charge for survey 1l.

Lot 2. Area 1a., allotment 1.

Lot 3. Area 1a., allotment 2.

Lot 4. Area 1a., allotment 3.

Lot 5. Area 1a., allotment 4.

Lot 6. Area 1a., allotment 5.

Lot 7. Area 1a., allotment 6.

Lot 8. Area 1a., allotment 7.

Lot 9. Area 1a., allotment 8.

Lot 10. Area 1a., allotment 9.

Lot 11. Area 1a., allotment 10.

Lot 12. Area 1a., allotment 11.

Lot 13. Area 1a., allotment 12.

COUNTRY LOTS.

PARISH OF NATIMUK, COUNTY OF BORUNG.

19th section block of Eliza Mott.

Upset price 1l. 15s. per acre.—Charge for survey 6l. 10s.

Lot 14. Area 130a. 0r. 24p., allotments 35 and 36. Valuation 225l. 15s.

PARISH OF DARRAGAN, COUNTY OF BORUNG.

19th section block of J. D. Oliver.

Upset price 1l. 5s. per acre.—Charge for survey 15l. 19s.

Lot 15. Area 318a. 0r. 4p., allotment 9. Valuation 364l. 16s.

KYNETON.—Sale (No. 4805) at ELEVEN o'clock a.m. on FRIDAY the 15th MARCH 1878, at the COURT HOUSE, Kyneton. To be conducted by J. H. K. BUSCOMBE, Esq.

TOWN LOTS.

WOODEND, PARISH OF WOODEND, COUNTY OF DALHOUSIE.

In the township of Woodend.

Upset price 2l. 10s. per lot.—Charge for survey 1l.

Lot 1. Area 1r., allotment 6, section 29.

Lot 2. Area 1r., allotment 7, section 29.

Lot 3. Area 1r., allotment 8, section 29.

Lot 4. Area 1r., allotment 9, section 29.

Lot 5. Area 1r., allotment 10, section 29.

Lot 6. Area 1r., allotment 11, section 29.

Lot 7. Area 1r., allotment 12, section 29.

Lot 8. Area 1r., allotment 13, section 29.

Lot 9. Area 1r., allotment 14, section 29.

Lot 10. Area 1r., allotment 15, section 29.

Lot 11. Area 1r., allotment 16, section 29.

Lot 12. Area 1r., allotment 17, section 29.

Lot 13. Area 1r., allotment 18, section 29.

Lot 14. Area 1r., allotment 19, section 29.

Lot 15. Area 1r., allotment 20, section 29.

MALMSBURY, PARISH OF EDGECOMBE, COUNTY OF DALHOUSIE.

In the township of Malmsbury.

Upset price 4l. per lot.—Charge for survey 1l.

Lot 16. Area 254p., allotment 14, section 44.

Upset price 7l. per lot.—Charge for survey 1l.

Lot 17. Area 1r. 04p., allotment 11, section 30A. Valuation 34l.

Lot 18. Area 1r. 04p., allotment 12, section 30A. Valuation 48l.

SUBURBAN LOTS.

PARISH OF DRUMMOND, COUNTY OF TALBOT.

*Adjoining the Water Supply Reserve.*Upset price 1*l.* 5*s.* per acre.—Charge for survey 1*l.*Lot 19. Area 9*a.* 2*r.* 20*p.*, allotment 2*b.*, section 3.*Adjoining Mr. E. Penn's 49th section block.*Upset price 4*l.* per acre.—Charge for survey 1*l.*Lot 20. Area 1*a.*, allotment 1, section 1*a.* Valuation 17*l.* 10*s.*

PARISH OF METCALFE, COUNTY OF DALHOUSIE.

*Adjoining the township.*Upset price 8*l.* per acre.—Charge for survey 1*l.*Lot 21. Area 8*a.* 3*r.* 8*p.*, allotment 16, section 7.Upset price 2*l.* 10*s.* per acre.—Charge for survey 1*l.*Lot 22. Area 11*a.* 0*r.* 20*p.*, allotment 15, section 7.Lot 23. Area 11*a.* 0*r.* 20*p.*, allotment 14, section 7.

TOWN LOTS.

METCALFE, PARISH OF METCALFE, COUNTY OF DALHOUSIE.

*In the township of Metcalfe.*Upset price 4*l.* per lot.—Charge for survey 1*l.*Lot 24. Area 2*r.* 16*p.*, allotment 3, section A.Lot 25. Area 2*r.* 16*p.*, allotment 4, section A.

COUNTRY LOT.

PARISH OF EMBERTON, COUNTY OF DALHOUSIE.

*Being the site formerly held by M. Dowling, under section 42.*Upset price 1*l.* per acre.—Charge for survey 1*l.* 18*s.*Lot 26. Area 37*a.* 3*r.* 30*p.*, allotment 4*ii.*, section 4. Valuation 10*l.*

Lots 16 and 19 will be sold subject to the right to mine within the area without compensation, except for surface damage.

KERANG.—Sale (No. 4806) at ONE o'clock p.m. on FRIDAY the 15th MARCH 1878, at the COURT HOUSE, Kerang. To be conducted by the District Surveyor.

COUNTRY LOTS.

PARISH OF LODDON, COUNTY OF GUNBOWER.

*Adjoining Mr. E. Baker's selection.*Upset price 1*l.* 10*s.* per acre.—Charge for survey 1*l.* 15*s.*Lot 1. Area 34*a.* 0*r.* 32*p.*, allotment 18*a.*, section A. Valuation 60*l.**19th section block of Mr. Alex. Anderson.*Upset price 1*l.* 3*s.* per acre.—Charge for survey 16*l.*Lot 2. Area 319*a.* 3*r.* 32*p.*, allotment 18, section B. Valuation 455*l.*

PARISH OF YARROWALLA, COUNTY OF GUNBOWER.

*19th section block of Mr. Wm. Ross.*Upset price 1*l.* 10*s.* per acre.—Charge for survey 8*l.* 5*s.*Lot 3. Area 165*a.*, allotment 25, section B. Valuation 339*l.* 2*s.* 6*d.***MELBOURNE.**—Sale (No. 4807) at TWO o'clock on FRIDAY the 15th MARCH 1878, at the AUCTION ROOMS of Mr. W. TAYLOR, Collins street west, Melbourne. To be conducted by R. W. OWEN, Esq.

TOWN LOTS.

BERWICK, PARISH OF BERWICK, COUNTY OF MORNINGTON.

*In the township of Berwick.*Upset price 4*l.* per lot.—Charge for survey 1*l.*Lot 1. Area 2*r.*, allotment 5, section 5.

HEALESVILLE, PARISH OF GRACEDALE, COUNTY OF EVELYN.

*In the township of Healesville.*Upset price 7*l.* per lot.—Charge for survey 1*l.*Lot 2. Area 8*r.* 8*p.*, allotment 7, section S.

WARRANDYTE, PARISH OF WARRANDYTE, COUNTY OF EVELYN.

*In the township of Warrandyte.*Upset price 2*l.* per lot.—Charge for survey 1*l.*Lot 3. Area 24*p.*, allotment 2*a.*, section 13.

WOOLAMAI, PARISH OF CORINELLA, COUNTY OF MORNINGTON.

*On the Bass River and the Melbourne road.*Upset price per lot.—Charge for survey 1*l.*Lot 4. Area 2*r.* 3*p.*, allotment 1, section 4.Lot 5. Area 2*r.* 3*p.*, allotment 2, section 4.Lot 6. Area 2*r.* 3*p.*, allotment 3, section 4.Lot 7. Area 2*r.* 3*p.*, allotment 4, section 4.Lot 8. Area 2*r.* 3*p.*, allotment 5, section 4.Lot 9. Area 2*r.* 3*p.*, allotment 6, section 4.Lot 10. Area 2*r.* 3*p.*, allotment 7, section 4.Lot 11. Area 2*r.* 3*p.*, allotment 8, section 4.Lot 12. Area 2*r.* 3*p.*, allotment 9, section 4.Lot 13. Area 2*r.*, allotment 10, section 4.Lot 14. Area 2*r.*, allotment 11, section 4.Lot 15. Area 2*r.*, allotment 12, section 4.Lot 16. Area 2*r.*, allotment 13, section 4.Lot 17. Area 2*r.*, allotment 14, section 4.Lot 18. Area 2*r.*, allotment 15, section 4.Lot 19. Area 2*r.* 32*p.*, allotment 16, section 4.

SUBURBAN LOTS.

PARISH OF BULLA BULLA, COUNTY OF BOURKE.

*49th section block of Mr. W. Bethell.*Upset price 3*l.* per acre.—Charge for survey 1*l.*Lot 20. Area 19*a.* 1*r.* 37*p.*, allotment D, section 19. Valuation 250*l.*

PARISH OF MORDIALLOC, COUNTY OF MORNINGTON.

*49th section block of Mr. T. Attenborough.*Upset price 2*l.* per acre.—Charge for survey 1*l.*Lot 21. Area 8*a.*, allotment 3*b.*, section 14. Valuation 88*l.* 7*s.*

PARISH OF DJERRIWARREH, COUNTY OF BOURKE.

*Novel industrial sites of R. and A. Shebler.*Upset price 7*l.* per acre.—Charge for survey 3*l.*Lot 22. Area 60*a.*, allotment B 1 and B 2. Valuation 495*l.*

PARISH OF LONGWARRY, COUNTY OF BULN BULN.

*19th section block of Mr. T. Collingwood.*Upset price 1*l.* 5*s.* per acre.—Charge for survey 5*l.* 11*s.*Lot 23. Area 110*a.* 0*r.* 12*p.*, allotment 4. Valuation 350*l.**Rural store site of Mr. Henri Rintel.*Upset price 2*l.* per lot.—Charge for survey 1*l.*Lot 24. Area 3*a.*, allotment 36*a.* Valuation 234*l.* 10*s.*

PARISH OF SUTTON, COUNTY OF BOURKE.

*At the site of Ann Brock's 49th and 47th section blocks, on Watson's Creek.*Upset price 2*l.* per acre.—Charge for survey 1*l.*Lot 25. Area 4*a.* 2*r.* 23*p.*, allotment 77*a.* Valuation 820*l.***OMELO.**—Sale (No. 4808) at ELEVEN o'clock a.m. on FRIDAY the 15th MARCH 1878, at the COURT HOUSE, Omeo. To be conducted by Officer in charge of district.

SUBURBAN LOTS.

PARISH OF CORUNGRA, COUNTY OF BENAMBRA.

*Within the township boundary of Omeo.*Upset price 9*l.* per lot.—Charge for survey 1*l.*Lot 1. Area 2*a.* 3*r.* 1*p.*, allotment 1, section 6. Valuation 200*l.*Upset price 2*l.* 10*s.* per lot.—Charge for survey 1*l.*Lot 2. Area 1*a.*, allotment 1*a.* Valuation 40*l.**Adjoining the township, at the site of the improvements of John Burley.*Upset price 4*l.* per acre.—Charge for survey 1*l.*Lot 3. Area 1*r.*, allotment 1*b.* Valuation 150*l.**Within the township boundary of Omeo.*Upset price 4*l.* per acre.—Charge for survey 1*l.*Lot 4. Area 1*a.* 0*r.* 3*p.*, allotment 1, section 7.Upset price 2*l.* 10*s.* per acre.—Charge for survey 1*l.*Lot 5. Area 6*a.* 2*r.* 13*p.*, allotment 73.Lot 6. Area 6*a.* 3*r.* 13*p.*, allotment 74.Lot 7. Area 5*a.* 2*r.*, allotment 75.Upset price 4*l.* per acre.—Charge for survey 1*l.*Lot 8. Area 7*a.* 2*r.* 22*p.*, allotment 97.*Adjoining the township, outside the boundary.*Upset price 2*l.* per acre.—Charge for survey 1*l.*Lot 9. Area 2*a.*, allotment 119*a.* Valuation 30*l.*

TOWN LOTS.

HINNO-MUNJIE, PARISH OF HINNO-MUNJIE, COUNTY OF BENAMBRA.

*At Hinno-Munjie.*Upset price 4*l.* per lot.—Charge for survey 1*l.*Lot 10. Area 1*a.*, allotment 1, section 2.Upset price 1*l.* per lot.—Charge for survey 1*l.*Lot 11. Area 1*r.*, allotment 2, section 2.Lot 12. Area 1*r.*, allotment 3, section 2.Lot 13. Area 1*r.*, allotment 4, section 2.Lot 14. Area 1*r.*, allotment 5, section 2.Lot 15. Area 1*r.*, allotment 6, section 2.Lot 16. Area 1*r.*, allotment 7, section 2.Upset price 2*l.* per lot.—Charge for survey 1*l.*Lot 17. Area 1*r.* 11*p.*, allotment 8, section 2.Upset price 1*l.* per lot.—Charge for survey 1*l.*Lot 18. Area 33*p.*, allotment 9, section 2.Lot 19. Area 1*r.*, allotment 10, section 2.Lot 20. Area 1*r.*, allotment 11, section 2.Lot 21. Area 1*r.*, allotment 12, section 2.Lot 22. Area 1*r.*, allotment 13, section 2.Lot 23. Area 1*r.*, allotment 12, section 3.Lot 24. Area 1*r.*, allotment 13, section 3.Lot 25. Area 1*r.*, allotment 14, section 3.Lot 26. Area 1*r.*, allotment 15, section 3.Lot 27. Area 1*r.*, allotment 16, section 3.Lot 28. Area 1*r.*, allotment 17, section 3.Lot 29. Area 1*r.*, allotment 18, section 3.Lot 30. Area 1*r.*, allotment 19, section 3.Lot 31. Area 1*r.*, allotment 20, section 3.Lot 32. Area 1*r.*, allotment 21, section 3.Lot 33. Area 1*r.*, allotment 22, section 3.

Lot 34. Area 1r., allotment 7, section 5.
 Lot 35. Area 1r., allotment 8, section 5.
 Lot 36. Area 1r., allotment 9, section 5.
 Lot 37. Area 1r., allotment 10, section 5.
 Lot 38. Area 1r., allotment 11, section 5.
 Lot 39. Area 1r., allotment 12, section 5.
 Lot 40. Area 22p., allotment 1, section 6.
 Lot 41. Area 1r., allotment 2, section 6.
 Lot 42. Area 1r., allotment 3, section 6.
 Lot 43. Area 1r., allotment 4, section 6.
 Lot 44. Area 1r., allotment 5, section 6.
 Lot 45. Area 1r., allotment 1, section 7.
 Lot 46. Area 1r., allotment 2, section 7.
 Lot 47. Area 1r., allotment 3, section 7.
 Lot 48. Area 1r., allotment 4, section 7.
 Lot 49. Area 1r., allotment 5, section 7.
 Lot 50. Area 1r., allotment 6, section 7.
 Lot 51. Area 1r., allotment 7, section 7.
 Lot 52. Area 1r., allotment 8, section 7.
 Lot 53. Area 1r., allotment 9, section 7.
 Lot 54. Area 1r., allotment 10, section 7.
 Lot 55. Area 1r., allotment 11, section 7.

WATERFORD, PARISH OF BUDGE BUDGE, COUNTY OF WONNANGATTA.

In the township of Waterford.

Upset price 2l. per lot.—Charge for survey 1l.

Lot 56. Area 2r., allotment 1.
 Lot 57. Area 2r., allotment 2.
 Lot 58. Area 2r., allotment 3.
 Lot 59. Area 2r., allotment 4.
 Lot 60. Area 2r., allotment 5.

Upset price 3l. per lot.—Charge for survey 1l.

Lot 61. Area 2r., allotment 6.
 Lot 62. Area 2r. 18p., allotment 7.

Upset price 2l. per lot.—Charge for survey 1l.

Lot 63. Area 2r. 14p., allotment 8.
 Lot 64. Area 2r., allotment 9.
 Lot 65. Area 2r., allotment 10.
 Lot 66. Area 2r., allotment 11.
 Lot 67. Area 2r., allotment 12.
 Lot 68. Area 2r., allotment 13.
 Lot 69. Area 2r., allotment 14.
 Lot 70. Area 2r., allotment 15.

COUNTRY LOTS.

PARISH UNNAMED, COUNTY OF WONNANGATTA.

Road side allotments on the Crooked River road and the Cobannah Creek, and the River Mitchell.

Upset price 4l. per acre.—Charge for survey 1l.

Lot 71. Area 2a., allotment 3.
 Lot 72. Area 2r., allotment 20.
 Lot 73. Area 2r., allotment 21.

Lots 1 to 4, and 8, will be sold subject to the right to mine within the area without compensation, except for surface damage.

POSTPONEMENT OF LAND SALE.

IT is hereby notified that the sale gazetted (*Gazette* 78, p. 191) to take place at St. Arnaud on Tuesday the 26th February 1878, has been postponed till the Tuesday following, the 5th of March 1878.

F. LONGMORE,

Commissioner of Crown Lands and Survey.

Lands and Survey Office,
 Melbourne, 14th February 1878.

ALTERATIONS IN LAND SALES.

HEATHCOTE.—Sale No. 4784, on 22nd February 1878.—This sale will commence at 2.30 p.m. instead of Eleven o'clock a.m., as gazetted.

MELBOURNE.—Sale No. 4790, on 28th February 1878.—Lots 1 to 30 inclusive should be described as in the township of Drouin, parish of Drouin West, not Drouin East, county of Buln Buln.

RUSHWORTH.—Sale No. 4786, on 19th February 1878.—Lot nine (9) should be described as allotment 4, section 10, Rushworth, parish of Moora, instead of allotment 2, section 10, Rushworth, parish of Rushworth; lot twelve (12), parish should be Burramboot East, not Burramboot East.

SANDHURST.—Sale No. 4787, on 19th February 1878.—Lots seven (7) and eight (8) should be described as situated in the hamlet of Eaglehawk, parish of Sandhurst; lot thirteen (13) should be described as the 47th and 19th section holdings of Mr. B. Coope, and as allotment 11 n, section 8, not H, parish of Axedale; lot fourteen (14), correct area 20a. 1r. 24p., and charge for survey £1 1s.

STAWEL.—Sale No. 4792, on 26th February 1878.—Lots 1 to 17 inclusive will be sold subject to the right to mine within the area without compensation, except for surface damage.

F. LONGMORE,

Commissioner of Crown Lands and Survey.

Lands and Survey Office,
 Melbourne, 14th February 1878.

TRANSEERS APPROVED.

THE following Applications for Transfer of Licenses under the 47th and 49th sections of the Land Acts 1865 and 1869 respectively having been approved, it is hereby notified that the Rent specified in each case may be received by the undermentioned Revenue Officers.

Number of License.	Name of Transferor.	Name of Transferee.	Area, subject to modification of boundaries and area.	Parish.	Held under	Date of License.	Yearly Payments.	Transfer Fee and where Paid.	Rent payable to Revenue Officer at—
14326	...	Henry Sheahan	19 3 38	Tarnagulla	49th sec.	1/9/74	2 0 0	10s., Rushworth	Inglewood.
8058	...	John Eldersfield	2 0 19	Lauriston	"	10/9/73	1 0 0	10s., Kyneton	Kyneton.
2422	...	Victorian Confectionery Company	0 2 33½	South Melbourne	47th sec.	1/1/76	80 0 0	£1, Melbourne, 6/2/78	Melbourne.

F. LONGMORE,
 Commissioner of Crown Lands and Survey.

Department of Lands and Survey (Occupation Branch),
 Melbourne, 12th February 1878.

HEARING OF REASONS AGAINST THE FORFEITURE OF CERTAIN LICENSES BY PERSONS APPOINTED UNDER 100TH SECTION OF "THE LAND ACT 1869."

NOTICE is hereby given that reasons against the forfeiture of the licenses in the schedule hereto, which are deemed liable to forfeiture under the provisions of *The Land Act 1869*, will be publicly heard by the persons appointed by me, the responsible Minister of the Crown administering the said Act, to hear the same and report thereon in writing to me, when the persons in the said schedule mentioned as holders of such licenses will be allowed to show cause against the same at the places and on the dates mentioned in the schedule hereto and before the persons therein mentioned in the first and second columns respectively set opposite the names of said licensees.

The Surveyor-General of Victoria, Alexander J. Skene, Esq., is a member *ex officio* of all Local Land Boards.

Lands and Survey Office (Occupation Branch),
Melbourne, 13th February 1878.

F. LONGMORE,
Commissioner of Crown Lands and Survey, being
The Responsible Minister of the Crown administering
The Land Act 1869.

Schedule.

Place and Date of Hearing.	Persons appointed by the Minister.	No. of License.	Date of License.	Name of Licensee.	Area.	Locality.
					A. R. P.	
License under Part III. of "The Land Act 1869."						
Alexandra, 4th March 1878	J. A. Kempster, Esq.; President of Shire Council, Local Member of Mining Board	46	1st Feb. 1877	Patrick Buggy ...	19 3 39	Alexandra.
Melbourne, 1st March 1878, at 12 noon	District Surveyor; Honorary Members—Mayor of Melbourne, Ex-Mayor of Melbourne, F. H. Cameron, Esq., Member of Mining Board	3177 3120 3596	1st Dec. 1876 1st Dec. 1876 1st Mar. 1876	Emily Minns ... August T. Muller ... Richard Robins ...	303 2 18 61 0 7 195 2 0	Drouin East. Drouin East. Lang Lang.
Echuca, 27th February 1878, at 10 a.m.	The Surveyor-General; W. F. Tait, Esq.	3048 1400	1st Sept. 1876 1st Oct. 1875	Martin Lucas ... Michael O'Haire ...	135 3 8 107 2 9	Millewa. Tongala.

EXTENTS OF HOLDINGS AMENDED.

THE extents of the Holdings of the undermentioned persons under *The Land Act 1869*, have been amended, and the amounts payable to adjust the rents are those set opposite their names respectively.

Date of Lease.	Name.	Parish.	Original Extent.	Amended Extent.	Amount to Pay to adjust Rent Account.	Up to—	Payable to the Officer authorized by the Treasurer to collect Territorial Revenue at—
			A. R. P.	A. R. P.	£ s. d.		
29.8.73	Wm. Steel ...	Kergunyah ...	86 2 1	80 3 3	3 12 0	29.2.79	Yackandandah.
21.10.75	Peter Leigo ...	Warrambine ...	243 2 21	249 2 2	3 0 0	21.10.77	Geelong.
28.5.76	S. P. Keam, sen. ...	Moolap ...	123 3 0	130 0 32	3 10 0	28.7.78	"
5.3.74	Ellis Livock ¹ ...	Strangways ...	21 0 10	20 3 28	0 15 0	5.3.78	Castlemaine 8964/19,20
1.10.77	Jno. O'Loughlin ¹ ...	Kellalac ...	273 0 0	280 0 0	2 2 0	1.10.77	Horsham 1482/19,20
1.12.74	F. A. Malcolmson ...	Necrim ...	312 1 29	320 0 0	2 2 0	1.12.77	Melbourne 1117
2.10.76	Duncan Rose ...	Drouin West ...	320 0 0	318 2 26	15 11 0	2.4.78	" 33510
8.8.76	T. J. Hicks ...	Warrandyte ...	59 1 24	60 0 10	3 10 0	8.2.78	" 2794
26.9.76	James McLaughlin ...	Hazelwood ...	100 0 0	100 0 36	5 9 0	26.3.78	Rosedale.
23.1.74	Jens Pedersen ...	Moondarra ...	316 1 21	315 0 28	31 0 0	23.1.78	"
26.9.75	Arthur Cole ...	Loy Yang ...	319 1 5	313 3 19	12 14 0	26.3.78	"

¹ Section 20.

Department of Lands and Survey (Occupation Branch),
Melbourne, 12th February 1878.

F. LONGMORE,
Commissioner of Crown Lands and Survey.

LICENSE UNDER THE 42ND SECTION OF "THE AMENDING LAND ACT 1865" REVOKED. (The Land Act 1869.)

NOTICE is hereby given that the Governor, acting by and with the advice of the Executive Council, has revoked the following License issued under the authority of the 42nd section of *The Amending Land Act 1865*, and that such license has become forfeited and void.

No. of License.	Name of Licensee.	Date of License.	Area for which License issued.	Parish.
			A. R. P.	
69/3838 to 3845 ...	Adam Broomfield, jun. ...	16th August 1869 ...	160 0 0	Warra Warra.

Department of Lands and Survey
(Occupation Branch, Rent Roll Division),
Melbourne, 12th February 1878.

F. LONGMORE,
Commissioner of Crown Lands and Survey, being
The Responsible Minister of the Crown administering
The Land Act 1869.

LAND DECLARED OPEN FOR SELECTION.

NOTICE is hereby given that the land comprised in the above license will be open for selection, under the provisions of Part II. of *The Land Act 1869*, on and after Friday the 1st day of March 1878, at Nine a.m. Improvements, if any, to be paid for by incoming selector.

Department of Lands and Survey
(Occupation Branch, Rent Roll Division),
Melbourne, 12th February 1878.

F. LONGMORE,
Commissioner of Crown Lands and Survey, being
The Responsible Minister of the Crown administering
The Land Act 1869.

APPLICATIONS FOR LEASES UNDER SECTION 20 APPROVED.

THE following Applications for Leases under section 20 of *The Land Act 1869* having been approved, it is hereby notified that the Rents and Fees specified in each case may be received by the undermentioned Revenue Officers.

Date of Lease.	Name of Lessee.	Parish.	Extent.	Amount to be Collected.						Payable to the Officer authorized by the Treasurer to collect Territorial Revenue at—
				Rent payable Half-yearly.	Rent due to date.	Fees.		Total to pay.		
						Lease.	Certificate.			
			A. R. P.	£ s. d.	£ s. d.	£	£	£ s. d.		
Aug. 1, 1877	Henry Phillips	Timboon	98 0 31	4 19	9 18	1	1	11 18	Camperdown 742	
Nov. 27, "	William H. Garner	Coeriejong	57 1 4	2 18	2 18	1	1	4 18	" 346	
" 1, "	Hugh H. Gibson	Waarre	320 0 0	16 0	16 0	1	1	18 0	" 334	
Sept. 1, "	James White	Bambra	116 0 29	5 17	5 17	1	1	7 17	Geelong 953	
Mar. 30, "	Goode Norman ¹	Bambra	17 0 13	0 18	3 0	1	1	5 0	" 45360	
Jan. 1, 1878	David Dewar, sen.	Natimuk	205 1 32	10 6	10 6	1	1	12 6	Horsham 481	
Nov. 1, 1877	George Powell	Nullan	320 0 0	16 0	16 0	1	1	18 0	" 1527	
" 1, "	John Powell	Nullan	320 0 0	16 0	16 0	1	1	18 0	" 1545	
Jan. 1, 1878	Thomas Newell	Nullan	149 3 29	7 10	7 10	1	1	9 10	" 1449	
" 1, "	Rodger McCrea	Nullan	297 1 38	14 18	14 18	1	1	16 18	" 1372	
" 1, "	Jas. O'Callaghan	Nullan	319 0 0	15 19	15 19	1	1	17 19	" 38091	
" 1, "	John Bolwell	Vectis East	139 0 24	7 0	7 0	1	1	9 0	" 154	
Oct. 1, 1877	Ephraim Smith	Dunmunkle	320 0 0	16 0	16 0	1	1	16 0	" 1692	
June 1, "	Catherine Hurley	Lallat	320 0 0	16 0	16 0	1	1	18 0	Stawell 47304	
Aug. 1, "	Jane Hannah	Lallat	319 2 9	16 0	16 0	1	1	18 0	" 757	
June 1, "	Annie Grant	Rupanyup	319 2 28	16 0	16 0	1	1	18 0	" 40028	
" 1, "	Mary Grant	Rupanyup	319 3 14	16 0	16 0	1	1	18 0	" 40027	
Jan. 1, 1878	Kenneth Matheson	Wallup	260 0 0	13 0	13 0	1	1	15 0	Horsham 1146	
Dec. 1, 1877	Michael Kelly	Wonwondah	239 3 33	12 0	12 0	1	1	14 0	" 970	
" 1, "	David Kennedy	Wonwondah	239 3 35	12 0	12 0	1	1	14 0	" 968	
Jan. 1, 1878	William Beilby	Bangerang	320 0 0	16 0	16 0	1	1	18 0	" 144	
" 1, "	Jas. Beilby	Bangerang	320 0 0	16 0	16 0	1	1	18 0	" 143	
Dec. 1, 1877	Jas. Richardson	Kewell West	240 0 0	12 0	12 0	1	1	14 0	" 1618	
Jan. 1, 1878	Robert Disher	Kewell West	319 3 20	16 0	16 0	1	1	18 0	" 485	
Nov. 1, 1877	Mary Ann Davidson	Kewell West	319 3 9	16 0	16 0	1	1	18 0	" 467	
Oct. 1, "	Thos. Wills, sen.	Kewell West	319 3 39	16 0	16 0	1	1	18 0	" 1918	
Jan. 1, 1878	Robert Anderson	Kewell West	319 0 4	16 0	16 0	1	1	18 0	" 16	
Dec. 1, 1877	Edwd. Richardson	Kewell West	279 3 25	14 0	14 0	1	1	16 0	" 1619	
Aug. 1, "	Ernst Nuske	Ashens	312 2 2	15 13	15 13	1	1	17 13	" 1431	
Dec. 1, "	Patk. Keenan	Ashens	239 3 12	14 10	14 10	1	1	16 10	" 974	
Oct. 1, "	John Bryan	Callawadda	168 0 0	8 8	8 8	1	1	10 8	" 25618	
Nov. 1, "	Johannes J. Holm	Toongabbie South	61 0 0	3 1	3 1	1	1	5 2	Rosedale	
Jan. 1, 1878	Henry Morphet	Coongulla	107 0 0	5 7	5 7	1	1	7 7	Sale 377/19,20	
Oct. 1, 1877	Isaac Mansfield	Loy Yang	40 0 0	2 0	2 0	1	1	4 0	Rosedale 538/19,20	
Jan. 1, 1878	Mark Macartney	Wa-de-lock	150 0 0	7 10	7 10	1	1	9 10	Sale 610/19,20	
Sept. 1, 1877	Thomas Edlington	Moornung	49 3 24	2 10	2 10	1	1	4 10	Bairnsdale 271/19,20	
Oct. 1, "	Samuel Ricketts	Coolungoolun	70 0 0	3 10	3 10	1	1	5 10	Sale 791/19,20	
Nov. 1, "	Charles Dean	Bengworden North	72 0 0	3 12	3 12	1	1	5 12	Bairnsdale 1221/19,20	
Dec. 1, "	Lawrence Murphy	Mudgegong	319 3 32	16 0	16 0	1	1	18 0	Beechworth 1099	
Nov. 1, "	Richd. Sammon	Carraragumgee	208 2 0	10 9	10 9	1	1	12 9	Wangaratta 1696	
Jan. 1, 1878	Wm. R. Thomas	Yackandandah	107 0 29	5 8	5 2	1	1	7 2	Yackandandah 1883	
" 1, "	Wm. Gray	Bontherambo	305 0 22	15 6	15 6	1	1	17 6	Rutherglen 672	
April 2, 1877	John Kyffin ²	Bontherambo	261 0 14	13 2	26 4	1	3	31 4	" 41784	
Jan. 1, "	Patk. Moorissy ³	Kergunyah North	320 0 0	16 0	48 0	1	2	52 0	Yackandandah 43375	
" 1, 1878	Patk. Hart	Norong	93 2 12	4 14	4 14	1	1	6 14	Rutherglen 754	
" 1, "	Christopher Rogers	Cobungra	195 0 16	9 16	9 16	1	1	11 16	Bairnsdale 790	
Dec. 1, 1877	Saml. T. Riley	Dargo	134 3 30	6 15	6 15	1	1	8 15	" 788	
Jan. 1, 1878	Henry Tucker	Acheron	47 2 22	2 8	2 8	1	1	4 8	Alexandra 48500	
Dec. 1, 1877	John Dick	Taggerty	50 0 30	2 11	2 11	1	1	4 11	" 460	
Feb. 1, 1878	William Woods	Molesworth	116 1 36	5 17	5 17	1	1	7 17	" 49128	
Dec. 1, 1877	Henry Waters	Merton	114 0 0	5 14	5 14	1	1	7 14	" 1928	
Jan. 1, 1878	William Nicholson	Acheron	25 3 3	1 6	1 6	1	1	3 6	" 1432	
" 1, "	George Grierson	Gobur	100 0 2	5 1	5 1	1	1	7 1	" 684	
Nov. 1, 1877	Thomas Halden	Ulupna	119 2 32	6 0	6 0	1	1	8 0	Benalla 754	
" 1, "	James Collogan	Shepparton	320 0 0	16 0	16 0	1	1	18 0	" 277	
" 1, "	James Cooke	Winton	99 3 27	5 0	5 0	1	1	7 0	" 290	
" 1, "	Catharine Hayes	Karrabumet	319 3 37	16 0	16 0	1	1	18 0	" 748	
" 1, "	James Dowling	Burramine	80 0 0	4 0	4 0	1	1	6 0	" 473	
Dec. 1, "	Francis Hart	Winton	102 0 0	5 2	5 2	1	1	7 2	" 762	
Nov. 1, "	James Frazer	Pelluebla	248 0 0	12 8	12 8	1	1	14 8	" 609	
Dec. 1, "	William Bowen	Yabba Yabba	139 3 8	7 0	7 0	1	1	9 0	" 95	
Jan. 1, 1878	John Burns	Pelluebla	201 1 22	10 2	10 2	1	1	12 2	" 61	
Nov. 1, 1877	John Koch	Waggarandall	319 3 1	16 0	16 0	1	1	18 0	" 924	
" 1, "	Albert E. Kinsey	Barwo	319 3 35	16 0	16 0	1	1	18 0	" 958	
" 1, "	Peter McCallum ⁴	Bungeet	229 3 1	11 10	11 4	1	1	13 4	" 1260	
" 1, "	John Clifton	Devenish	319 3 33	16 0	16 0	1	1	18 0	" 293	
Dec. 1, "	Timothy O'Brien	Burramine	240 0 0	12 0	12 0	1	1	14 0	" 1482	
Nov. 1, "	Francis Walker	St. James	63 0 0	1 13	1 13	1	1	3 13	" 1918	
Jan. 1, 1878	Michael Hanrahan	Burramine	280 0 0	14 0	14 0	1	1	16 0	" 780	
" 1, "	Peter Lawless	Burramine	190 0 0	9 10	9 10	1	1	11 10	" 1030	
Nov. 1, 1877	George Walter Wall	Shadforth	69 0 26	3 10	3 10	1	1	5 10	" 1909	
" 1, "	James Toms	Yarrawonga	320 0 0	16 0	16 0	1	1	18 0	" 1837	
Jan. 1, 1878	Patrick Bourke	Burramine	201 2 32	10 2	10 2	1	1	12 2	" 99	
" 1, "	George Robson	Pelluebla	320 0 0	16 0	16 0	1	1	18 0	" 1537	
Nov. 1, 1877	William Koch	Waggarandall	319 3 27	16 0	16 0	1	1	18 0	" 923	
Dec. 1, "	Thomas Wilson	Burramine	320 0 0	16 0	16 0	1	1	18 0	" 1934	
Nov. 1, "	Henry Ludeman	Waggarandall	320 0 0	16 0	16 0	1	1	18 0	" 1011	
" 1, "	Thomas Sullivan	Rothsay	62 1 15	3 3	3 3	1	1	5 3	" 48148	
" 1, "	Lachlan McLachlan	Wappan	80 0 0	4 0	4 0	1	1	6 0	Mansfield 1266	
" 1, "	Evan Evans	Loyola	80 0 0	4 0	4 0	1	1	6 0	" 557	
" 1, "	Andrew Rowen	Taminick	114 2 1	5 15	5 15	1	1	7 15	Wangaratta 1615	
Aug. 1, "	Richard Mee	Glenrowen	248 1 0	12 9	24 18	1	1	26 18	" 1081	
Nov. 1, "	Richard Mee	Glenrowen	19 3 35	1 0	1 0	1	1	3 0	" 1106	
Dec. 1, "	John Martin	Jeruk	320 0 0	16 0	16 0	1	1	18 0	Kerang 1135	

¹ This includes the sum of 6s. short paid under license.

² Consolidated lease, £3 for certificates and £1 for consolidation of licensed holdings, included in total amount.

³ Consolidated lease, £2 for certificates and £1 for consolidation of licensed holdings, included in total amount.

⁴ Six shillings overpaid under license, allowed towards first rent under lease.

LEASES UNDER SECTION 20 APPROVED—continued.

Date of Lease.	Name of Lessee.	Parish.	Extent.	Amount to be Collected.								Payable to the Officer authorized by the Treasurer to collect Territorial Revenue at—	
				Rent pay- able half- yearly.	Rent due to date.		Fees.		Total to pay.				
					£	s.	£	s.	Lease.	Certi- ficate.	£		
Sept. 1, 1877	Michael Moss ...	Quambatook ...	319 1 28	16	0	16	0	1	1	18	0	Kerang	1096
Nov. 1, "	Henry G. Newman ...	Calivil ...	320 0 0	16	0	16	0	1	1	18	0	Inglewood	1435
" 1, "	John Nolan ...	Calivil ...	269 0 16	13	10	13	10	1	1	15	10	"	1439
" 1, "	Michael Dwyer ...	Molaga ...	320 0 0	16	0	16	0	1	1	18	0	Kerang	463
Aug. 1, "	Donald Sutherland ...	Gunbower ...	160 3 31	8	1	16	8	1	1	18	8	Echuca	48182
May 1, "	Ronald McDonald ...	Gunbower ...	319 0 10	16	0	32	0	1	1	34	0	"	44598
Nov. 1, "	Lawrence Wallace ...	Mincha ...	320 0 0	16	0	16	0	1	1	18	0	"	48713
May 1, "	Thomas Crawford ...	Gunbower ...	319 2 20	16	0	32	0	1	1	34	0	"	37481
Sept. 1, "	James Masterton ...	Gunbower ...	320 0 0	16	0	16	0	1	1	18	0	"	48534
Jan. 1, 1878	Samuel Barker ...	Runnymede ...	149 3 21	7	10	7	10	1	1	9	10	Rushworth	36512
Oct. 1, 1877	Mary Grills ...	Milloo ...	231 1 6	11	12	11	12	1	1	13	12	Echuca	692
Dec. 1, "	Thomas Ratcliffe ...	Kyabram East ...	200 1 20	10	1	10	7	1	1	12	7	"	1613
Nov. 1, "	Mary McMahon ...	Talambe ...	80 0 0	4	0	4	0	1	1	6	0	"	1251
Jan. 1, 1878	Henry H. Adams ...	Gunbower ...	319 1 26	16	0	16	0	1	1	18	0	"	31
Dec. 1, 1877	Mary A. Reading ...	Mincha ...	214 0 12	10	15	11	7	1	1	13	7	"	1635
Jan. 1, 1878	William Swan ...	Tarripta ...	160 0 0	8	0	8	0	1	1	10	0	"	1777
" 1, "	Samuel G. Ford ...	Dingee ...	319 3 37	16	0	16	0	1	1	18	0	"	630
" 1, "	Wm. Reardon ¹ ...	Toolamba ...	80 0 0	4	12	8	4	1	1	10	4	Rushworth	33782
Sept. 1, 1877	George Briggs ...	Glenalbyn ...	8 0 37	0	9	0	9	1	1	2	9	Inglewood	86808/19,20
Nov. 1, "	Henry Appleby ...	Kurting ...	75 1 24	3	16	3	16	1	1	5	16	"	36199
" 1, "	George Willis ...	Glenhope ...	96 2 16	4	17	4	17	1	1	6	17	Heathcote	951
" 1, "	Patrick Coffey ...	Avoca ...	230 0 15	11	11	11	11	1	1	13	11	Avoca	26577
" 1, "	Michael Barry ...	Langley ...	52 1 25	2	13	2	13	1	1	4	13	Kyneton	83
Dec. 1, "	John F. Fletcher ...	Glenmona ...	87 1 22	4	8	4	8	1	1	6	8	Avoca	25047
June 21, "	Thomas Dowling ...	Flinders ...	109 3 39	5	10	11	0	1	1	13	0	Melbourne	2456
April 30, "	William Pepper ...	Drouin West ...	160 0 0	8	0	16	0	1	1	18	0	"	5535
Oct. 1, "	T. G. S. Baxter ...	Tyabb ...	91 3 1	4	12	4	12	1	1	6	12	"	86542
Dec. 1, "	George Houghton ...	Moorebark ...	114 0 11	5	15	5	15	1	1	7	15	"	755
Nov. 1, "	Wm. Mentiplay ...	Beenak ...	320 0 0	16	0	16	0	1	1	18	0	"	1105
" 1, "	Susannah Johnson, administratrix of the late Abraham John- son	Neerim ...	233 2 6	11	14	11	14	1	1	13	14	"	888
June 20, 1874	Patrick Lodge ² ...	Linton ...	28 2 29	1	9	10	9	1	1	12	9	"	7857
Sept. 1, 1877	Samuel Vary ...	Narracan ...	137 1 38	6	18	6	18	1	1	8	18	"	48607
Oct. 1, "	Wm. Merryless ...	Doboobetic ...	311 0 0	15	11	15	11	1	1	17	11	St. Arnaud	1138
Dec. 1, "	W. H. Hamilton ...	Bunguluke ...	300 0 0	15	0	15	0	1	1	17	0	"	826
" 1, "	W. R. Bassett ...	Laen ...	314 0 0	15	14	15	14	1	1	17	14	"	123
Oct. 1, "	Patk. Carton ³ ...	Laen ...	240 0 0	12	0	12	0	1	1	14	0	"	289
Nov. 1, "	H. Carruthers ...	Jeffcott ...	320 0 0	16	0	16	0	1	1	18	0	"	325
Dec. 1, "	M. Halloran ...	Coonoer West ...	189 0 0	9	9	9	9	1	1	11	9	"	2766
Jan. 1, 1878	Wm. Bates ...	Darkbonce ...	160 0 0	8	0	8	0	1	1	10	0	"	62
Nov. 1, 1877	J. H. Mead ...	Darkbonce ...	160 0 0	8	0	8	0	1	1	10	0	"	1180
Oct. 1, "	Patk. Heenan ...	Laen ...	240 0 0	12	0	12	0	1	1	14	0	"	802
Nov. 1, "	Fredk. Atkins ...	Darkbonce ...	160 0 0	8	0	8	0	1	1	10	0	"	87
Oct. 1, "	Hugh Adams ...	Laen ...	191 0 0	9	11	9	11	1	1	11	11	"	27
Aug. 1, "	John Cheaffy ...	Karyrie ...	320 0 0	16	0	32	0	1	1	34	0	"	281
Feb. 14, "	Timothy Fleming ³ ...	Banyenna ...	280 0 0	14	0	42	0	1	1	43	14	"	39118
Sept. 1, "	J. Hetherington ...	Bunguluke ...	226 0 0	11	6	11	6	1	1	13	6	"	794
" 1, "	John Good ...	Rich Avon West ...	92 0 0	4	12	4	12	1	1	6	12	"	705
July 1, "	Alexander Munro ...	Gre Gre ...	80 0 0	4	0	8	0	1	1	10	0	"	44075
Aug. 1, "	Patk. Holden ...	West Charlton ...	320 0 0	16	0	32	0	1	1	34	0	"	41062
July 1, "	John Cameron ...	Bunguluke ...	320 0 0	16	0	32	0	1	1	34	0	"	37431
May 1, "	Wm. Barbour ...	Corack ...	124 0 0	6	4	12	8	1	1	14	8	"	36469
Oct. 11, 1876	G. Habbingham ...	Bolereh ...	307 0 0	15	7	46	1	1	1	48	1	Avoca	27482
" 1, 1877	John Cliff ...	Moyleisk ...	160 0 0	8	0	8	0	1	1	10	0	"	25506
Sept. 1, "	Patrick McGrath ...	Doboobetic ...	201 3 35	10	2	10	2	1	1	12	2	St. Arnaud	44780
Jan. 1, 1878	William Owens ...	Mysia ...	54 3 27	2	15	2	15	1	1	4	15	Inglewood	45716
Dec. 1, 1877	Gilbert Currie ...	Bunguluke ...	320 0 0	16	0	16	0	1	1	18	0	St. Arnaud	537
" 1, "	Thomas Flanagan ...	Donald ...	80 0 0	4	0	4	0	1	1	6	0	"	613
Aug. 1, "	Donald Hood ⁴ ...	West Charlton ...	206 2 38	10	7	20	14	1	1	23	0	"	765
Nov. 1, "	John Boyle ...	Barrakee ...	100 0 0	5	0	5	0	1	1	7	0	"	87
" 1, "	James Granger ...	Barrakee ...	200 0 0	10	0	10	0	1	1	12	0	"	637
Aug. 1, "	Samuel Curnow ⁵ ...	West Charlton ...	314 3 10	15	15	31	10	1	1	32	0	"	272
Nov. 1, "	Thomas Boyle ...	Barrakee ...	140 0 0	7	0	7	0	1	1	9	0	"	86
Oct. 1, "	William Allen ...	Korong ...	173 3 19	8	14	8	14	1	1	10	14	Inglewood	36153
May 1, "	Henry Evans ...	Wychitella ...	319 3 36	16	0	32	0	1	1	34	0	"	38821
Oct. 1, "	James Elliot ...	Barrakee ...	40 0 0	2	0	2	0	1	1	4	0	"	560
" 1, "	George R. Beer ...	Mysia ...	277 0 0	13	17	13	17	1	1	15	17	"	36713
" 1, "	Joseph Lowe ...	Marnoo ...	320 0 0	16	0	16	0	1	1	18	0	St. Arnaud	1027
Jan. 31, "	Moses Reid ...	Swanwater ...	125 0 0	6	5	18	15	1	1	20	15	"	46727
Dec. 1, "	James McKenna ...	Corack East ...	320 0 0	16	0	16	0	1	1	18	0	"	1359
Oct. 1, "	James McNicol ...	Mysia ...	244 0 0	12	4	12	4	1	1	14	4	Inglewood	1289
Jan. 1, 1878	William Tyson ...	Laen ...	320 0 0	16	0	16	0	1	1	18	0	St. Arnaud	1824
" 1, "	William Pattison ...	Mysia ...	291 0 0	14	11	14	11	1	1	16	11	Inglewood	46062
Dec. 1, "	Norman McKenzie ...	Gre Gre ...	182 0 0	9	2	9	2	1	1	11	2	St. Arnaud	1279
" 1, "	William Rutland ...	Gre Gre ...	159 0 0	7	19	7	19	1	1	9	19	"	1626
Sept. 1, 1877	Susan McSweeney ...	Berrimal ...	40 0 0	2	0	2	0	1	1	4	0	Inglewood	1288
Nov. 1, "	Susan Ryan ...	Mysia ...	319 0 0	15	19	15	19	1	1	17	19	"	1643
" 1, "	David Rollinson ...	Mysia ...	320 0 0	16	0	16	0	1	1	18	0	"	47026
" 1, "	Patrick O'Leary ...	Jeffcott ...	320 0 0	16	0	16	0	1	1	18	0	St. Arnaud	1489
Dec. 1, "	James McNamara ...	Laen ...	308 0 0	15	8	15	8	1	1	17	8	"	1367
Nov. 1, "	D. McAllister ...	Marnoo ...	320 0 0	16	0	16	0	1	1	18	0	"	1395
" 1, "	S. McConnell ...	Mysia ...	240 0 0	12	0	12	0	1	1	14	0	Inglewood	1267
" 1, "	John McKenzie ...	Thalia ...	320 0 0	16	0	16	0	1	1	18	0	St. Arnaud	1368
Dec. 1, "	M. P. Scanlon ...	Narraport ...	240 0 0	12	0	12	0	1	1	14	0	"	1800
Oct. 1, "	Patk. Nunan ...	Corack East ...	320 0 0	16	0	16	0	1	1	18	0	"	1436
Nov. 1, "	Charles Scott ...	Narraport ...	207 0 0	10	7	10	7	1	1	12	7	"	1685
Oct. 1, "	Samuel Wood ...	Doboobetic ...	311 0 0	15	11	15	11	1	1	17	11	"	1963
Jan. 1, 1878	Frederick Passey ...	Bunguluke ...	267 0 0	13	7	13	7	1	1	15	7	"	1568
Nov. 1, 1877	Cornelius Ryan ...	Mysia ...	98 0 0	4	18	4	18	1	1	6	18	Inglewood	1637
" 1, "	John Ryan ...	Mysia ...	273 0 0	13	13	13	13	1	1	15	13	"	1638
July 1, "	G. McKinnon ⁶ ...	Marnoo ...	212 0 0	10	12	22	14	1	1	24	14	St. Arnaud	44926
Oct. 1, 1876	J. Robertson ...	Wooroonook ...	320 0 0	16	0	48	0	1	1	50	0	"	33423

¹ In lieu of notice in Gazette of 8th instant, page 228. ² This includes 6s. short paid under license. ³ 6s. overpaid, section 19, credited in this rent. ⁴ 6s. to be collected under section 19. ⁵ £1 10s. overpaid, section 19, be credited in this rent. ⁶ £1 10s. to be collected, short paid under section 19.

LEASES UNDER SECTION 20 APPROVED—continued.

Date of Lease.	Name of Lessee.	Parish.	Extent.	Amount to be Collected.					Payable to the Officer authorized by the Treasurer to collect Territorial Revenue at—	
				Rent payable Half-yearly.	Fees.			Total to pay.		
					Rent due to date.	Lease.	Certificate.			
			A. R. P.	£ s.	£ s.	£	£	£ s.		
Oct. 1, 1877	James Gallagher ¹ ...	Glenloth ...	320 0 0	16 0	16 0	1	1	18 0	St. Arnaud	711
" 1, "	Richd. Grenfell ² ...	Swanwater ...	294 3 85	14 15	14 15	1	1	16 9	"	701
Sept. 1, "	Wm. Loughnan ...	Doboobetic ...	320 0 0	16 0	16 0	1	1	18 0	"	1035
Oct. 1, "	Edward Burke ...	Doboobetic ...	317 0 0	15 17	15 17	1	1	17 17	"	77
Nov. 1, "	Mary Ann Doherty ...	Witchpool ...	320 0 0	16 0	16 0	1	1	18 0	"	519
Jan. 1, 1878	Eliza Koop, nee Garrett ...	Donald ...	46 0 0	2 6	2 6	1	1	4 6	"	2295
Dec. 1, 1877	D. E. Denney ...	Thalia ...	320 0 0	16 0	16 0	1	1	18 0	"	2484
" 1, "	J. T. Glowrey ...	Corack ...	320 0 0	16 0	16 0	1	1	18 0	"	715
Oct. 1, "	Timothy Martin ...	Witchpool ...	110 0 0	5 10	5 10	1	1	7 10	"	1168
Nov. 1, "	A. M. Gorrie ...	Rich Avon East ...	308 0 0	15 8	15 8	1	1	17 8	"	40836
Oct. 1, "	Michael Bourke ...	Witchpool ...	240 0 0	12 0	12 0	1	1	14 0	"	133
Nov. 1, "	J. Callaghan, jun. ...	Wycheproof ...	320 0 0	16 0	16 0	1	1	18 0	"	296
Oct. 1, "	Margaret Ford ...	Witchpool ...	320 0 0	16 0	16 0	1	1	18 0	"	642
Nov. 1, "	James Arnold... ..	Donald ...	55 0 0	2 15	2 15	1	1	4 15	"	8
" 1, "	Patk. McCabe... ..	Wycheproof ...	234 0 0	11 14	11 14	1	1	13 14	"	1364
Oct. 1, "	Wm. Winterbottom ...	Gre Gre... ..	101 0 0	5 1	5 1	1	1	7 1	"	1959
" 1, "	James Flett	Laen	320 0 0	16 0	16 0	1	1	18 0	"	637
" 1, "	John Flett	Laen	320 0 0	16 0	16 0	1	1	18 0	"	644
Dec. 1, "	Samuel Barber	Laen	266 0 0	13 6	13 6	1	1	15 6	"	98
Nov. 1, "	Mary W. Mitchell ...	Donald	160 0 0	8 0	8 0	1	1	10 0	"	1156
Sept. 1, "	John Matheson	Laen	320 0 0	16 0	16 0	1	1	18 0	"	1084
Dec. 1, "	A. W. Barber	Laen	320 0 0	16 0	16 0	1	1	18 0	"	99
Aug. 1, "	R. W. Holland	Rich Avon West ...	320 0 0	16 0	32 0	1	1	34 0	"	768
Oct. 1, "	John Webster... ..	Bunguluke ...	310 0 0	15 10	15 10	1	1	17 10	"	1923
Jan. 1, 1878	Thomas Stafford	Wooroonook ...	158 0 0	7 18	7 18	1	1	9 18	"	1769
" 1, "	Edward McGrath ...	Donald	240 0 0	12 0	12 0	1	1	14 0	"	1415
Nov. 1, 1877	John Phillips	Mysia	320 0 0	16 0	16 0	1	1	18 0	Inglewood	1520
" 1, "	Albert McConnell ...	Mysia	240 0 0	12 0	12 0	1	1	14 0	"	1268
" 1, "	Thomas Whittet	Ninyeunook ...	320 0 0	16 0	16 0	1	1	18 0	St. Arnaud	1949
" 1, "	Alexander Orr	Wycheproof ...	320 0 0	16 0	16 0	1	1	18 0	"	1480
Oct. 1, "	John Sexton	Witchpool ...	146 0 0	7 6	7 6	1	1	9 6	"	1767
Nov. 1, "	Samuel Sprague	Donald	160 0 0	8 0	8 0	1	1	10 0	"	1690
Oct. 1, "	Jeremiah Sexton ...	Witchpool ...	150 0 0	7 10	7 10	1	1	9 10	"	1768
Nov. 1, "	Patrick Quigley	Bunguluke ...	240 0 0	12 0	12 0	1	1	14 0	"	1584
" 1, "	Mary Ryan, jun.	Mysia	320 0 0	16 0	16 0	1	1	18 0	Inglewood	1642
Jan. 1, 1878	Denis Ryan	Narraport	280 0 0	14 0	14 0	1	1	16 0	St. Arnaud	3624
Sept. 1, 1877	Murdoch McDonald... ..	Bunguluke ...	320 0 0	16 0	16 0	1	1	18 0	"	1291
Nov. 1, "	William Paton	Ninyeunook ...	320 0 0	16 0	16 0	1	1	18 0	"	1524
" 1, "	Roland J. Shaw	Narraport	320 0 0	16 0	16 0	1	1	18 0	"	1688
Oct. 1, "	James Gibb	Bunguluke ...	320 0 0	16 0	16 0	1	1	18 0	"	677
Dec. 1, "	Thomas Walsh	Narraport	200 0 0	10 0	10 0	1	1	12 0	"	3947
Oct. 1, "	James Tully	Ninyeunook ...	320 0 0	16 0	16 0	1	1	18 0	"	1838
Nov. 1, "	George Townsend ...	West Charlton ...	320 0 0	16 0	16 0	1	1	18 0	"	1848
" 1, "	Edward Nugent	Witchpool ...	225 0 0	11 5	11 5	1	1	13 5	"	1481
" 1, "	Margaret Doherty ...	Carron	320 0 0	16 0	16 0	1	1	18 0	"	520
" 1, "	George P. Flight	Mysia	320 0 0	16 0	16 0	1	1	18 0	Inglewood	615
Dec. 1, "	John Doherty	Witchpool ...	320 0 0	16 0	16 0	1	1	18 0	St. Arnaud	507
Oct. 1, "	A. Hindmarsh	Watchem	320 0 0	16 0	16 0	1	1	18 0	"	751
Nov. 1, "	Thomas Baker	Mysia	297 0 0	14 17	14 17	1	1	16 17	Inglewood	97
" 1, "	John Connellan	Warmur	128 0 0	6 8	6 8	1	1	8 8	St. Arnaud	511
Feb. 13, "	Henry F. Lavery	Corack East ...	320 0 0	16 0	16 0	1	1	18 0	"	1048
Aug. 1, "	John Dwyer	Wooroonook ...	320 0 0	16 0	48 0	1	1	50 0	"	38230
Aug. 1, "	M. A. Bottomley	Mysia	320 0 0	16 0	32 0	1	1	34 0	Inglewood	36965
Nov. 1, "	Eliza Kempton	Witchproof ...	180 0 0	9 0	9 0	1	1	11 0	St. Arnaud	41994
Dec. 1, "	G. Matheson	Thalia	220 0 0	11 0	11 0	1	1	13 0	"	1148
" 1, "	Donald Matheson ...	Donald	220 0 0	11 0	11 0	1	1	13 0	"	1147
Oct. 1, "	Andrew Bolger	Corack East ...	187 0 0	9 7	9 0	1	1	11 7	"	145
Nov. 1, "	Bernard Lavery	Corack East ...	300 0 0	15 0	15 0	1	1	17 0	"	1049
Oct. 1, "	W. G. A. King ²	Coonooor East ...	229 0 0	11 19	11 19	1	1	13 15	"	923
Sept. 1, "	A. Gladman	Laen	318 0 0	15 18	15 18	1	1	17 18	"	702
Oct. 1, "	Samuel Fielding	Warmur	199 3 34	10 0	10 0	1	1	12 0	"	611
Nov. 1, "	James Lawler	Witchpool ...	320 0 0	16 0	16 0	1	1	18 0	"	1904
May 1, "	James Casey	Witchpool ...	240 0 0	12 0	24 0	1	1	26 0	"	37434
July 1, "	J. J. Faulkner... ..	Banyenna	157 0 0	7 17	15 14	1	1	17 14	"	39043
" 1, "	Andrew Madden ...	Doboobetic ...	320 0 0	16 0	32 0	1	1	34 0	"	43555
Dec. 1, "	John Dolman	Kamarooka ...	320 0 0	16 0	16 0	1	1	18 0	Sandhurst	584
Jan. 1, 1878	Joseph Banbrook ...	Pompapell ...	133 2 35	6 14	6 14	1	1	8 14	Inglewood	86
Dec. 29, 1876	Nicholas Grylls	Tandarra	140 0 0	7 0	21 0	1	1	23 0	Sandhurst	39929
Nov. 1, 1877	John McMahon	Warragamba ...	167 3 3	8 8	8 8	1	1	10 8	"	1238
Aug. 1, "	Joseph Blakely	Egerton	319 2 25	16 0	32 0	1	1	34 0	"	26464
July 1, "	Patrick Dunn	Yea	131 0 0	6 11	13 2	1	1	15 2	Seymour	38510
Jan. 1, 1878	George Price	Pyalong	70 2 27	3 11	3 11	1	1	5 11	Kilmore	81195
June 1, 1877	James Figgins	Glenaroua ...	48 0 22	2 9	4 18	1	1	6 18	"	39173
Dec. 1, "	John Keane	Tooborac	200 0 0	10 0	10 0	1	1	12 0	Heathcote	41951
" 1, "	John G. Clarke	Windham	274 1 25	13 15	13 15	1	1	15 15	Seymour	253
" 1, "	Samuel Ming	Tooborac	160 0 19	8 1	8 1	1	1	10 1	Heathcote	1087
Jan. 1, 1878	James Bogle	Yea	30 2 10	1 11	1 11	1	1	3 11	Seymour	73
Dec. 1, 1877	Thomas Dignam	Yea	119 3 36	6 0	6 0	1	1	8 0	"	471
" 1, "	Dennis Hennessy ...	Morandring ...	115 2 26	5 16	5 16	1	1	7 16	Kilmore	734
Nov. 1, 1877	James Abern	Windham	49 2 37	2 10	2 10	1	1	4 10	Seymour	3
Jan. 1, 1878	John Canty	Bylands	44 3 22	2 5	2 5	1	1	4 5	Kilmore	261
" 1, "	James Colwell	Bylands	9 1 17	0 10	0 10	1	1	2 10	"	276
Nov. 1, 1877	John McDonald	Molka	200 0 0	10 0	10 0	1	1	12 0	Rushworth	1247
Jan. 29, "	John Forbes	Kerrisdale ...	43 1 17	2 4	2 4	1	1	4 4	Seymour	602
Mar. 25, "	Robert Lumsden ...	Mangalore ...	37 2 32	1 18	5 14	1	1	7 14	"	29289
Sept. 1, "	John Carr	Costerfield ...	60 1 2	3 1	6 2	1	1	8 2	Heathcote	37311
Dec. 1, "	David Longstaff ...	Broadford ...	79 3 25	4 0	4 0	1	1	6 0	Kilmore	1006
Aug. 1, "	James Miller	Woodstock ...	38 2 0	1 19	1 19	1	1	3 19	Sandhurst	43739
Dec. 1, "	Julius Rix	Goharup	79 0 7	4 0	8 0	1	1	10 0	Rushworth	46937
" 1, "	Patrick Connolly ...	Nerring	29 0 0	1 0	1 0	1	1	3 0	Sandhurst	277
" 1, "	William Caldwell ...	Cornelia	29 3 27	1 1	1 1	1	1	3 1	Rushworth	270
Jan. 1, 1878	James Arthur... ..	Leichardt ...	5 0 5	0 6	0 6	1	1	2 6	Sandhurst	1
" 1, "	Daniel Barnett	Yarraberb ...	76 0 0	3 16	3 16	1	1	5 16	"	89
Dec. 1, 1877	William Densley ...	Nerring	79 0 6	4 0	4 0	1	1	6 0	"	454
Jan. 1, 1878	Michael Fitzpatrick ...	Nerring	34 2 11	1 15	1 15	1	1	3 15	"	612

¹ In lieu of notice published in Gazette of 8th February 1878, page 325, so far as amount of payment is concerned.² Six shillings overpaid, sec. 19, credited in this rent.

LEASES UNDER SECTION 20 APPROVED—continued.

Date of Lease.	Name of Lessee.	Parish.	Extent.	Amount to be Collected.				Payable to the Officer authorized by the Treasurer to collect Territorial Revenue at—
				Rent payable Half-yearly.	Rent due to date.	Fees.	Total to pay.	
			A. R. P.	£ s.	£ s.	Lease.	Certificate.	
Dec. 1, 1877	Ambrose Connelly ...	Nerring ...	60 0 0	3 0	8 0	1	1	Sandhurst 287
" 1, "	William H. Howard ...	Nerring ...	88 1 23	4 9	4 9	1	1	" 754
Jan. 1, 1878	Dennis O'Shea ...	Yarraberb ...	292 3 15	14 13	14 13	1	1	" 1482
" 1, "	Emily Seymour ...	Lockwood ...	20 0 0	1 0	1 0	1	1	" 1699
Dec. 1, 1877	Patrick Wolfe ...	Strathfieldsaye ...	56 0 27	2 17	2 17	1	1	" 49188
July 1, "	John McNeill ...	Crosbie ...	109 2 23	5 10	11 0	1	1	Heathcote 44257
Aug. 1, "	T. Weigall, administrator to the estate of F. E. Duke, deceased	Pompapiel ...	305 1 8	15 6	30 12	1	1	Inglewood 451
Dec. 1, "	George Hamilton ¹ ...	Heathcote ...	40 0 0	2 0	4 0	1	1	Heathcote 40531

¹ In lieu of notice published in *Gazette* of 1st February 1878, p. 253, so far as number and date of lease are concerned.

Department of Lands and Survey (Occupation Branch),
Melbourne, 12th February 1878.

F. LONGMORE,
Commissioner of Crown Lands and Survey.

APPLICATIONS UNDER "THE LAND ACT 1869" NOT GRANTED.

IT is hereby notified that the following Applications for Licenses under *The Land Act 1869* have not been granted.

No.	Name of Applicant.	Area.	Parish.	Remarks.
		A. R. P.		
Under Section 19.				
526 G	William Lomas ...	33 1 29	Yangher ...	Refused.—About 20 acres open for selection on 1st March 1878, at Nine a.m.
427 G	Samuel Hewlett ...	96 3 29	Krambruk ...	Refused.—Open for selection on 1st March 1878, at Nine a.m. Subject to payment of survey fees.
425 G	Jonas H. Hollingworth	160 0 0	Lorne ...	Abandoned.—Open for selection on 1st March 1878, at Nine a.m.
164 C ^a	Albion Cowley ...	87 1 28	Timboon ...	Refused.—Open for selection on 1st March 1878, at Nine a.m.
269 G	Francis Davis ...	48 3 10	Beremboko ...	Refused.—Granted to another applicant.
2069 S ¹	Andrew Bartly ...	320 0 0	Boroka ...	Abandoned.—Open for selection on 1st March 1878, at Nine a.m.
5921 H ^a	William Welsh ...	320 0 0	Charam ...	Withdrawn.—Open for selection on 1st March 1878, at Nine a.m.
3855 S	George Thomson ...	200 0 0	Moondarra ...	Abandoned.—Open for selection on 1st March 1878, at Nine a.m.
5912 S	Robert Williams ...	320 0 0	Boola Boola ...	Abandoned.—Open for selection on 1st March 1878, at Nine a.m.
4686 B ^a	Timothy Geary ...	140 0 0	Barwo ...	Abandoned.—Open for selection on 1st March 1878, at Nine a.m.
7459 B ^a	James Nugent ...	320 0 0	Karramomus ...	Cancelled.
2547 K	Peter Dunn ...	320 0 0	Mincha West...	Refused.—Granted to another applicant.
4735 E	Thomas Hancox ...	207 2 22	Kanyapella ...	Refused.
5296 S ¹ A	John McFarlane ...	100 0 0	Buckrabanyule ...	Refused.—Open for selection on 1st March 1878, at Nine a.m.
1401 S ¹	John Oxley ...	100 0 0	Tarcombe ...	Withdrawn.—Open for selection on 1st March 1878, at Nine a.m.
4086 M	William Brown ...	240 0 0	Lang Lang ...	Withdrawn.—Open for selection on 1st March 1878, at Nine a.m.
Under Section 49.				
978 G	Joseph Waters ...	3 1 16	Warrackbarunah ...	Refused.—Open for selection on 1st March 1878, at Nine a.m.
684 S ¹	Ferdinand Gemelsbacher	19 3 37	Neilborough ...	Refused.—Open for selection on 1st March 1878, at Nine a.m.
Under Section 47.				
114 G	Annie Casey ...	3 0 0	Elliminyt ...	Abandoned.—Open for selection on 1st March 1878, at Nine a.m.
364 S ¹	Henry Miller ...	492 0 0	Callawadda ...	Abandoned.

Department of Lands and Survey (Occupation Branch),
Melbourne, 12th February 1878.

F. LONGMORE,
Commissioner of Crown Lands and Survey.

GRAZING PERMITS.

IT is hereby notified that the following permits to occupy land for grazing purposes only have been granted under the provisions of the regulations dated 7th February 1876, and published in the *Government Gazette* of 11th February 1876, No. 12, p. 272.

No.	Permit granted to.	Area.	Parish.	Fee.	Section under which original application was made.	Payable to the Officer authorized by the Treasurer to collect Territorial Revenue.
		A. R. P.		£ s. d.		
742 B ¹	August Pinne ¹ ...	8 3 19	Moorarbool West ...	0 4 6	Forty-nine ...	Ballarat.
408 B ¹	John Hayden ...	5 0 0	Haddon ...	0 1 3	Forty-nine ...	Smythesdale.
3786 M	Wm. Symmington ² ...	29 3 35	Merrimu ...	0 7 6	Nineteen ...	Melbourne.
162 D	Patrick Coar ...	29 3 36	Tarnagulla ...	0 7 6	Nineteen ...	Inglewood.
2518	William Price ...	240 0 0	Bealiba ...	3 0 0	Nineteen ...	Dunolly.

¹ In lieu of notice published in *Gazette* of 7th January 1878, p. 43, as far as rent is concerned.² In lieu of notice published in *Gazette* of 25th January 1878, p. 188.

Department of Lands and Survey (Occupation Branch),
Melbourne, 12th February 1878.

F. LONGMORE,
Commissioner of Crown Lands and Survey.

APPLICATIONS FOR GRANTS UNDER SECTIONS 20 AND 31 APPROVED.

THE following Applications for Grants under Sections 20 and 31 of *The Land Act 1869* having been approved, it is hereby notified that the balance to complete the purchase and fees specified in each case may be received by the under-mentioned Revenue Officers.

Name.	Parish.	Extent.	Amount to be Collected.						Payable to the Officer authorized by the Treasurer to collect Territorial Revenue at—
			Balance to complete Purchase.	Fees.			Total to pay.		
				Grant.	Certifi- cate.	Assurance.			
		A. R. P.	£ s. d.	£ s.	£ s.	£ s. d.	£ s. d.		
Under Section 20.									
James Millar	Marida Yallock	54 1 18	38 10 0	1 5	1 0	0 2 3	40 17 3	Camperdown.	
John McCann	Jamieson	10 3 15	7 14 0	1 0	1 0	0 0 6	9 14 6	Jamieson 1242	
Richard Wolfe	Greta	59 2 12	42 0 0	1 5	1 0	0 2 6	44 7 6	Wangaratta 49137	
James Noonan	Glenmaggie	31 0 0	22 8 0	1 0	1 0	0 1 4	24 9 4	Rosedale 45503.19/20	
John Bookless	Edi	15 3 13	11 4 0	1 0	1 0	0 0 8	13 4 8	Wangaratta 62	
Thomas Newton	Edi	5 1 14	4 4 0	1 0	1 0	0 0 3	6 4 3	" 1434	
Thomas Ryan	Beechworth	10 0 0	7 0 0	1 0	1 0	0 0 5	9 0 5	Beechworth 1599	
Charles Frey	Beechworth	9 2 2	7 0 0	1 0	1 0	0 0 5	9 0 5	" 608	
James Jordan	Millewa...	48 3 37	34 0 0	1 0	1 0	0 2 1	36 2 1	Echuca 41569	
John Bishop	Diggorra	96 3 2	67 18 0	1 5	1 0	0 4 1	70 7 1	" 133	
David McKay	Waranga	19 3 87	14 0 0	1 0	1 0	0 0 10	16 0 10	Rushworth 1248	
Robert Lapsley	Lockwood	40 2 34	34 14 0	1 0	1 0	0 1 9	36 15 9	Sandhurst 1015	
Under Section 31.									
Oliver Monette	Korweinguboorra	19 3 38	8 0 0	1 0	1 0	0 0 10	10 0 10	Ballarat 20538	
Samuel Harper	Korweinguboorra	19 3 34	8 0 0	1 0	1 0	0 0 10	10 0 10	" 21157	
Terence McCabe	Korweinguboorra	19 2 11	8 0 0	1 0	1 0	0 0 10	10 0 10	" 21153	
Elizabeth Welsh, execu- trix of Wm. Welsh, de- ceased	Raglan	80 0 0	5 7 6	1 5	1 0	0 3 4	7 15 10	" 20936	
James Flynn	Rothsay	140 0 0	8 10 0	1 5	1 0	0 5 10	11 0 10	Benalla 21210	
Thomas and Edward Elliott	Strangways	1 0 21	...	1 0	1 0	0 0 1	2 0 1	Castlemaine 17158	
Thomas and Edward Elliott	Strangways	7 2 26	...	1 0	1 0	0 0 4	2 0 4	" 17158	
Robert Currie	Bet Bet...	14 3 30	...	1 0	1 0	0 0 8	2 0 8	Dunolly 13283	
John Devine	Bulban	159 3 36	10 0 0	1 5	1 0	0 6 8	12 11 8	Geelong 21205	
Alex. Cameron	Bulban	79 0 10	4 0 0	1 5	1 0	0 3 4	6 8 4	" 21211	
James Reynolds	Yuppakiar	50 0 16	...	1 5	1 0	0 2 2	2 7 2	Hamilton 21125	
John Jackson	Tooborac	80 0 0	5 7 6	1 5	1 0	0 3 4	7 15 10	Heathcote 21245	
John Cleeland	Phillip Island	80 0 0	8 0 0	1 5	1 0	0 3 4	10 8 4	Melbourne 21249	
John Cleeland	Phillip Island	99 1 9	10 0 0	1 5	1 0	0 4 2	12 9 2	" 21250	
Wm. Smith	Gracedale	18 1 11	1 0 0	1 0	1 0	0 0 10	3 0 10	" 20588	
James Braden	Loy Yang	40 0 0	1 6 0	1 0	1 0	0 1 8	3 7 8	Rosedale 21151	
Margaret Crombie	Enfield	60 0 0	...	1 5	1 0	0 2 6	2 7 6	Smythesdale 21208	
John Skehan	Lacey	80 0 0	4 0 0	1 5	1 0	0 3 4	6 8 4	Wangaratta 21251	

F. LONGMORE,

Commissioner of Crown Lands and Survey.

Department of Lands and Survey (Occupation Branch),
Melbourne, 12th February 1878.HOLDINGS UNDER PART II, "LAND ACT 1869,"
REVOKED AND DECLARED OPEN FOR SELECTION.

WHEREAS the holdings as specified in the schedule hereunder have been revoked, the lands described therein will be open for selection, under the provisions of Part II. of *The Land Act 1869*, on and after Friday the 1st day of March 1878, at Nine a.m.

Improvements, if any, to be paid for by incoming selector.

F. LONGMORE,

Commissioner of Crown Lands and Survey, being
The Responsible Minister of the Crown administering
The Land Act 1869.Department of Lands and Survey
(Occupation Branch),
Melbourne, 12th February 1878.

Schedule.

Pursuant to Order of the Governor in Council of 4 February 1878.

Horsham district: License of Edwin Evans; parish of Natimuk; extent, 114a. 0r. 35p.—(Corr.2603/19.)
Horsham district: License of David Wilkie; parish of Nullan; extent, 120 acres.—(Corr.3932/19.)
Horsham district: License of Hermann Schulz; parish of Katyl; extent, 319a. 3r. 8p.—(Corr.5707/19.)
Horsham district: License of James Hogan Clarke Sutherland; parish of Natimuk; extent, 319a. 3r. 29p.—(Corr.3735/19.)
Sale district: License of Thomas Robertson; parishes of Glenmaggie and Gillum; extent, 149a. 2r. 19p.—(Corr.3640/19.)
St. Arnaud district: License of Henry M. Hamilton; parish of Laen; extent, 269a. 0r. 29p.—(Corr.4761/19.)
Melbourne district: License of James Ewart; parish of Woori Yallock; extent, 159a. 1r. 29p.—(Corr.4556/19.)
Bairnsdale district: License of Thomas B. Sheehan; parish of Coongulmerang; extent, 319a. 3r. 23p.—(Corr.2689/19.)
Benalla district: License of Robert Hislop; parishes of Boosey and Youarang; extent, 319a. 3r. 28p.—(Corr.2770/19.)
Kerang district: License of Hamilton Caldwell; parishes of Kerang and Gannawarra; extent, 319a. 3r. 37p.—(Corr.2263/19.)
St. Arnaud district: License of Thomas Bury; parish of Watchen; extent, 320 acres.—(Corr.2112/19.)
St. Arnaud district: License of Samuel Hickmott; parish of West Charlton; extent, 72a. 3r. 10p.—(Corr.2824/19.)

St. Arnaud district: License of Thomas Noonan; parish of Wychitella; extent, 65a. 0r. 26p.—(Corr.5440/19.)
St. Arnaud district: License of David Naismith; parish of Woosang; extent, 199a. 3r. 22p.—(Corr.5432/19.)
St. Arnaud district: License of Richard Hy. Rule; parish of Gowar; extent, 319a. 3r. 36p.—(Corr.5626/19.)
St. Arnaud district: License of Thomas K. Adkins; parish of Maruoo; extent, 299a. 3r. 36p.—(Corr.2060/19.)
St. Arnaud district: License of William Thomas; parish of Gowar; extent, 200a. 2r. 6p.—(Corr.3878/19.)
St. Arnaud district: License of Robert Slater; parish of Gowar; extent, 71a. 3r. 32p.—(Corr.5786/19.)
St. Arnaud district: License of Edward M. Dillon; parish of Woosang; extent, 319a. 2r. 20p.—(Corr.2569/19.)

¹ Subject to the concurrence of the Minister of Railways.
² Station fence not to be removed until selection is fenced.

HOLDINGS UNDER PART III, "LAND ACT 1869,"
REVOKED AND DECLARED OPEN FOR SELECTION.

WHEREAS the holdings as specified in the schedule hereunder have been revoked, the lands described therein will be open for selection, under the provisions of Part III. of *The Land Act 1869*, on and after Friday the 1st day of March 1878, at Nine a.m.

Improvements, if any, to be paid for by incoming selector.

F. LONGMORE,

Commissioner of Crown Lands and Survey, being
The Responsible Minister of the Crown administering
The Land Act 1869.Department of Lands and Survey
(Occupation Branch),
Melbourne, 13th February 1878.

Schedule.

Pursuant to Order of Governor in Council of 4 February 1878.

Seymour district: license of Bernard McMillan; parish of Heathcote; extent, 5 acres.—(Corr.803/49.)
St. Arnaud district: license of James C. Hayes; parish of St. Arnaud; extent, 20 acres.—(Corr.363/49.)

¹ Subject to the concurrence of the Minister of Mines.

APPLICATIONS FOR LICENSES APPROVED.

THE following Applications for Licenses under Sections 19, 47, and 49 of *The Land Act 1869* having been approved, it is hereby notified that the Rents and Fees specified in each case may be received by the undermentioned Officers authorized by the Treasurer to collect Territorial Revenue, to whom the Licenses have been forwarded for issue.

F. LONGMORE,
Commissioner of Crown Lands and Survey.

Department of Lands and Survey (Occupation Branch),
Melbourne, 12th February 1878.

Number of License.	Name of Licensee.	Area, subject to modification of boundaries and area.	Parish or Situation.	Allotment.	Section.	Date of License.	Amount to be Collected.				Payable to Receiver and Land Officer at first payment.
							Payment.	Survey Charge to revenue account when otherwise ordered.	Fee for License.	Total Amount of first payment.	
		A. R. P.					£ s. d.	£ s. d.	£ s. d.	£ s. d.	
Under Section 19.—Payments to be made half-yearly.											
3692 Ht	John Smith	68 0 0	Munbannar	1st Feb. 1878	3 8 0	...	0 5 0	3 13 0	Portland.
3696 Ht	Frederick Rook	100 0 0	Narawong	...	pt. 3	"	5 0 0	...	0 5 0	5 5 0	"
3110 Ht	Patrick Murrill	101 0 0	Narawong	"	5 1 0	...	0 5 0	5 6 0	"
3015 Ht	Isaac Lovell	45 0 0	Heywood	"	2 8 0	...	0 5 0	2 8 0	"
3516 Ht	Joseph Parker	16 0 0	Honerton	...	pt. 18	"	0 16 0	...	0 5 0	1 1 0	"
2766 Ht	James Hill	56 0 0	Hyndarra	...	58	"	2 16 0	1 15 4	0 5 0	4 16 4	"
1460 Ht	John Nolan	40 0 0	Drumborg	...	pt. 25	"	2 0 0	...	0 5 0	2 5 0	"
3684 Ht	John Smith	74 0 0	Drumborg	...	8 and 9	"	8 14 0	...	0 5 0	3 19 0	"
3104 Ht	Michael Malone	140 0 0	Drumborg	...	pt. 30 and 31	"	7 0 0	...	0 5 0	7 5 0	"
2678 Ht	James Newton Graves	232 0 0	Drumborg	...	12	"	12 12 0	...	0 5 0	12 17 0	"
2609 Ht	Edward Ferris	146 0 0	Drumborg	...	pt. 5	"	7 6 0	...	0 5 0	7 11 0	"
2679 Ht	John Baynon	50 0 0	Drumborg	...	pt. 24	"	2 10 0	...	0 5 0	2 15 0	"
2675 Ht	David Gorrie	160 0 0	Curraunt	...	pt. 12	"	8 0 0	...	0 5 0	8 5 0	Casterton.
427 Ht	George Sealey	88 0 0	Casterton and Nangeela	...	pt. 101	Mar. 1878	5 17 0	2 4 0	0 5 0	6 2 0	Horsham.
4290 Ht	John Creek	320 0 0	Dumbolia	"	4 8 0	...	0 5 0	5 3 0	"
472 Ht	John Christian	320 0 0	Xellangip	"	16 0 0	...	0 5 0	16 5 0	"
5513 Ht	Edwin H. C. Powell	320 0 0	Dunmunkie	...	125	"	13 8 0	...	0 5 0	14 3 0	"
5473 Ht	Bridget Collins	398 0 0	Dunmunkie	"	16 0 0	...	0 5 0	16 5 0	Stowell.
3610 St	John Redding	320 0 0	Wallaroo	...	pts. 35, 56, and 57	"	10 9 0	...	0 5 0	10 14 0	Rosedale.
2014 St	Roger O'Flaherty	299 0 0	Naryvale	1st Mar. 1878	4 0 0	...	0 5 0	4 5 0	Yackandandah.
3632 St	George Laycock	314 0 0	Porepunkah	...	1	"	13 14 0	...	0 5 0	14 19 0	Bright.
2028 St	Joseph Boyd	88 0 0	Carrargamungee	"	4 0 0	...	0 5 0	4 5 0	Wangaratta.
748 O	Cornelius J. Undergrist	42 0 0	Hinnoonunje	"	7 11 0	...	0 5 0	7 16 0	Bairnsdale.
1263 AL	John Cumming	80 0 0	Garratunbunell	"	10 0 0	...	0 5 0	10 5 0	Alexandra.
2241 AL	John Melzod	151 0 0	Gohur	"	7 11 0	...	0 5 0	7 16 0	"
1743 AL	James Hall	200 0 0	Bordadamin	"	5 0 0	...	0 5 0	5 5 0	Mansfield.
2238 AL	John McNealley	190 0 0	Bordadamin	"	6 6 0	...	0 5 0	6 11 0	Wangaratta.
6332 Bt	Michael Conway	126 0 0	Boweya	...	pt. 8	"	8 0 0	...	0 5 0	8 5 0	Benalla.
7632 Bt	John Thomson	160 0 0	Nangangalook	"	12 12 0	...	0 5 0	12 17 0	"
9632 Bt	Thomas Silver	352 0 0	Pine Lodge	...	pts. 12, 13, and 26	"	4 4 0	...	0 5 0	4 9 0	"
9476 Bt	James O'Donohue	352 0 0	Bauknaugh	...	pts. 64 and 65	"	5 4 0	...	0 5 0	5 9 0	"
8777 Bt	Michael A. Hayward	104 0 0	Verdhat	...	pt. 46	"	16 0 0	...	0 5 0	16 5 0	"
8060 Bt	Charles A. Hayward	320 0 0	Stratton	...	45	"	16 0 0	...	0 5 0	16 5 0	"
9081 Bt	John Dunlop	320 0 0	Winton	"	16 0 0	...	0 5 0	16 5 0	"
8734 Bt	John Hanlon	320 0 0	Conangra	"	16 0 0	...	0 5 0	16 5 0	"
5086 Bt	Henry Meadows	319 0 0	Karandra	"	15 19 0	...	0 5 0	16 4 0	"
5081 Bt	Frederick Ziebell	85 0 0	Carriambee	...	pt. 33	"	0 13 0	...	0 5 0	0 18 0	"
6080 Bt	John Brown	13 0 0	Yalea	"	11 0 0	...	0 5 0	11 5 0	"
6116 Bt	Michael Brennock	220 0 0	Dunbulalane	...	pt. 28	"	2 9 0	1 15 4	0 5 0	3 4 9 4	"
7860 Bt	Robert Tsit	49 0 0	Pine Lodge	...	pt. 6	"	5 0 0	...	0 5 0	5 5 0	"
6007 Bt	Robert Edw. Anderson	100 0 0	Pine Lodge	"	0 5 0	...	"

[illegible]

⁴ Removal of fencing to be allowed.

* Subject to special railway condition provided for in the regulations of 24th July 1876.

This is a re-license.

... included in total amount of first payment.

subject to fence remaining until selection is fenced.

APPLICATIONS FOR LICENSES APPROVED—continued

Number of License.	Name of Licensee.	Area subject to license of boundaries and area.	Parish or Situation.	Allotment.	Section.	Date of License.	Amount to be Collected.			Payable to Receiver and Land Officer at—
							Payment.	Survey Charge to revenue except when otherwise ordered.	Fee for License.	Total Amount of first Payment.
		A. B. P.					£ s. d.	£ s. d.	£ s. d.	£ s. d.
... Under Section 19.—Payments to be made half-yearly—continued.										
2505 D	Alice Rickards ...	320 0 0	Powlett	1st Mar. 1878.	16 0 0	...	0 5 0	16 5 0
2432 D	Henry Needs ...	200 0 0	Glynabyn	"	10 0 0	...	0 5 0	10 5 0
2208 D	William H. Mould ...	120 0 0	Kurling	"	6 0 0	...	0 5 0	6 5 0
2253 D	William McCalm ...	200 0 0	Archdale	"	10 0 0	...	0 5 0	10 5 0
2502 K	William Williamson ...	270 0 0	Meeting	1st Feb. 1878	13 10 0	...	0 5 0	13 15 0
2541 K	Walter Darrigan ...	310 0 0	Meeting	"	15 10 0	...	0 5 0	15 15 0
2543 K	Laurence O'Connell ...	320 0 0	Tragowel	"	16 0 0	...	0 5 0	16 5 0
3452 K	Patrick Nolan ...	320 0 0	Tragowel	"	16 0 0	...	0 5 0	16 5 0
4006 K	Frederick Westblade ...	320 0 0	Murrabit	"	16 0 0	...	0 5 0	16 5 0
3648 K	George Roberts ...	320 0 0	Murrabit	"	16 0 0	...	0 5 0	16 5 0
3584 K	Ellen Maria Jenner ...	320 0 0	Yarrawalla	"	16 0 0	...	0 5 0	16 5 0
2687 K	Kingsman Foster ...	320 0 0	Tragowel	"	16 0 0	...	0 5 0	16 5 0
3356 K	Duncan McElroy ...	320 0 0	Tragowel	"	16 0 0	...	0 5 0	16 5 0
2341 K	Maurice Cahill ...	320 0 0	Tragowel	"	16 0 0	...	0 5 0	16 5 0
3897 K	Sidney Vain ...	320 0 0	Mincha West	"	16 0 0	...	0 5 0	16 5 0
2842 K	Matthew Herbert ...	320 0 0	Tragowel	"	16 0 0	...	0 5 0	16 5 0
4007 K	Nicholas Westblade ...	320 0 0	Murrabit	"	16 0 0	...	0 5 0	16 5 0
3041 K	Thomas Lagg ...	116 0 0	Macorna	"	5 16 0	...	0 5 0	6 1 0
4069 K	Robert Whinfield ...	320 0 0	Tragowel	"	16 0 0	...	0 5 0	16 5 0
3657 K	Henry Rowley ...	287 0 0	Murrabit	"	14 7 0	...	0 5 0	14 12 0
3656 K	David Rowley ...	320 0 0	Murrabit	"	16 0 0	...	0 5 0	16 5 0
3175 K	James Murphy ...	320 0 0	Yarrawalla	"	16 0 0	...	0 5 0	16 5 0
4068 K	Stephen Whinfield ...	320 0 0	Loddon and Tragowel	"	16 0 0	...	0 5 0	16 5 0
2955 K	James Kelly ...	319 0 0	Darlagook	"	15 8 0	...	0 5 0	15 13 0
3357 K	Michael McCarthy, sen. ...	320 0 0	Tragowel and Kerang	1st Nov. 1877	13 19 0	...	0 5 0	13 24 0
3352 K	Thomas McCarthy ...	320 0 0	Tragowel	1st Feb. 1878.	16 0 0	...	0 5 0	16 5 0
4038 K	Thomas Jenner ...	320 0 0	Tragowel	"	16 0 0	...	0 5 0	16 5 0
2805 K	Matthew M. Herrick ...	160 0 0	Tragowel	"	16 0 0	...	0 5 0	16 5 0
3671 K	Samuel Peachey ...	320 0 0	Boort	"	16 0 0	...	0 5 0	16 5 0
3205 K	Henry J. Marfleet ...	320 0 0	Yarrawalla	"	16 0 0	...	0 5 0	16 5 0
3788 K	Erwen Steen ...	320 0 0	Macorna and Tragowel	"	12 0 0	...	0 5 0	12 5 0
4064 K	Charles Westblade ...	319 0 0	Murrabit	"	12 0 0	...	0 5 0	12 5 0
3912 E	Alfred James Warren ...	320 0 0	Narioka and Kotupna	"	12 0 0	...	0 5 0	12 5 0
3885 E	Thomas Tucker, jun. ...	69 0 0	Mincha	"	2 9 0	...	0 5 0	3 4 0
2432 E	Robert Warren ...	244 0 0	Kotupna	1st Mar. 1878.	12 4 0	...	0 5 0	12 9 0
2432 E	Margaret A. Purcell ...	320 0 0	Coonaboona	"	16 0 0	...	0 5 0	16 5 0
2617 S A	William Woods ...	98 0 0	Gre Gre	"	4 13 0	...	0 5 0	4 18 0
5678 S A	John R. Raynes ...	160 0 0	Laen	"	5 9 0	...	0 5 0	6 4 0
5672 S A	Emerson Robson ...	109 0 0	Laen	"	13 17 0	...	0 5 0	13 22 0
5671 S A	William Porter ...	277 0 0	Karriye	"	2 13 0	...	0 5 0	2 18 0
6206 S A	Emerson Robson ...	53 0 0	Narraport	"	16 0 0	...	0 5 0	16 5 0
4389 S A	John Henry Thomas ...	320 0 0	Gowar	"	10 0 0	...	0 5 0	10 5 0
4797 S A	Benjamin Carrick ...	320 0 0	East Charlton	"	16 0 0	...	0 5 0	16 5 0
5318 S A	John Thomas Holmes ...	200 0 0	Narrewillock	"	5 0 0	...	0 5 0	5 5 0
4817 S A	Patrick McDonnell ...	320 0 0	St. Arnaud	"	10 18 0	...	0 5 0	10 23 0
5758 S A	Benjamin Harman ...	100 0 0	Gowar	"	15 19 0	...	0 5 0	15 24 0
5758 S A	Robert Scott ...	319 0 0	Narrewillock	"	4 5 0	...	0 5 0	4 10 0
4185 S A	Richard Brecken ...	85 0 0	Borong	"	16 0 0	...	0 5 0	16 5 0
5165 S A	Peter Yuleen ...	320 0 0	Korong	"	8 0 0	...	0 5 0	8 5 0
4557 S A	John Edwards ...	160 0 0	Wycheitella	"	0 5 0	...
5743 S A	John Simpson ...	160 0 0	Wycheitella	"	0 5 0	...

ISSUE OF NEW LICENSES UNDER SECTION 49 OF "THE LAND ACT 1869" APPROVED.

THE issue of New Licenses to the undermentioned persons under *The Land Act 1869* having been approved, the Fees specified in each case may be received by the Officers stationed at the places named in the last column, and authorized by the Treasurer to collect Territorial Revenue.

No. of License.	Name of Licensee.	Area, subject to modification of boundaries and area.	Parish.	Date of License.	Amount to be Collected.		Payable to Receiver and Land Officer at—
					Yearly Payment.	Fees for License.	
38	Jno. Brown	20 0 0	Landsborough	1.2.78	£ s. d.	£ s. d.	Stawell.
222	Jas. Derry	20 0 0	Landsborough	"	2 0	0 2 6	"
605	B. T. McCarthy	20 0 0	Landsborough	"	2 0	0 2 6	"
1911	Wm. Tiller	20 0 0	Stawell	"	2 0	0 2 6	"
11194	John Baglin	18 0 0	Warrayure	3.2.78	2 0	0 2 6	Hamilton.
11193	Thomas Baglin	18 0 0	Warrayure	"	2 0	0 2 6	"
153	Duncan Cameron	20 0 0	Karup Karup	1.2.78	2 0	0 2 6	"
11393	John Cooper	10 0 0	N. Hamilton	3.2.78	1 0	0 2 6	"
11894	John Coghlan	10 0 0	N. Hamilton	"	1 0	0 2 6	"
11412	Michael Comens	5 0 0	Codrington	10.2.78	1 0	0 2 6	Belfast.
227	Matthew Daly	20 0 0	Dewrang	1.2.78	2 0	0 2 6	Casterton.
228	James Daly	20 0 0	Dewrang	"	2 0	0 2 6	"
11457	Thomas Densely	8 0 4	Kangertong	10.2.78	1 0	0 2 6	Belfast.
11543	Daniel Doherty	6 3 8	Codrington	"	1 0	0 2 6	"
229	John Donaldson	20 0 0	Bogalara	1.2.78	2 0	0 2 6	Casterton.
276	David Edgar	19 3 39	Connawirrecoo	"	2 0	0 2 6	"
277	Isabella Edgar	19 3 39	Connawirrecoo	"	2 0	0 2 6	"
11630	James Everest	10 2 29	Coleraine	23.2.78	2 0	0 2 6	Hamilton.
11825	Patrick Fahey	11 0 0	Macarthur	"	1 2	0 2 6	Portland.
293	Job Francis	19 3 39	Carrak	1.2.78	2 0	0 2 6	Hamilton.
11817	John Fitzgerald	18 2 7	Watogot	10.2.78	1 18	0 2 6	"
11776	James Ford	10 0 0	Macarthur	23.2.78	1 0	0 2 6	Portland.
12163	Archbd. Hamilton	10 0 0	Macarthur	21.2.78	1 2	0 2 6	"
12211	Alfred Hilder	10 0 0	Kangertong	10.2.78	1 0	0 2 6	Belfast.
385	William Hinkley	19 3 38	Kadnook	1.2.78	2 0	0 2 6	Casterton.
378	William Hole	19 3 39	Connawirrecoo	"	2 0	0 2 6	"
12117	Frederick Huggins	9 3 21	Macarthur	23.2.78	1 0	0 2 6	Portland.
12125	Edward Hynes	20 0 0	Bulart	21.2.78	2 0	0 2 6	Hamilton.
12126	Rose Hynes	20 0 0	Bulart	"	2 0	0 2 6	"
12302	Martin Karney	10 3 0	Coleraine	"	1 2	0 2 6	"
496	James Laidlaw	17 3 28	Edenhope	1.2.78	1 16	0 2 6	Casterton.
12582	Thomas Maloney	5 0 0	Codrington	10.2.78	1 0	0 2 6	Belfast.
12628	John Montgomery	14 3 25	Coleraine	21.2.78	1 10	0 2 6	Hamilton.
539	Mary Morrison	6 0 0	Casterton	1.2.78	1 0	0 2 6	Casterton.
13355	Michael Quinlan	10 0 0	Kangertong	10.2.78	1 0	0 2 6	Belfast.
13453	Nicholas Reed	6 2 29	N. Hamilton	3.2.78	1 0	0 2 6	Hamilton N.
13567	John Scully	18 1 16	Broadwater	10.2.78	1 18	0 2 6	Belfast.
13924	Hugh Oliver Walters	20 0 0	Warrayure	3.2.78	2 0	0 2 6	Hamilton.
952	Charles Ward	20 0 0	Moore	1.2.78	2 0	0 2 6	Casterton.
956	R. R. Walker	20 0 0	Bogalara	"	2 0	0 2 6	"
970	Marian Walsh	19 3 38	Wombelano	"	2 0	0 2 6	"
13890	William Wombell	15 1 32	Coleraine	21.2.78	1 12	0 2 6	Hamilton.
1825	Abraham Byron	11 0 0	Ararat	10.2.78	1 2	0 2 6	Ararat.
37	John Bywaters	8 0 0	Warrak	1.2.78	1 0	0 2 6	"
135	Henry Clarke	20 0 0	Burrumbeep	"	2 0	0 2 6	"
224	Joseph Dowsett	13 0 0	Ararat	"	1 6	0 2 6	"
334	George Grewer	19 0 0	Lexington	"	1 18	0 2 6	"
532	Frances M. Meyers	20 0 0	Burrumbeep	"	2 0	0 2 6	"
745	Thomas Powell	7 0 0	Langi Logan	"	1 0	0 2 6	"
793	Thomas Radford	20 0 0	Burrumbeep	"	2 0	0 2 6	"
794	Elicia Radford	20 0 0	Burrumbeep	"	2 0	0 2 6	"
837	Thomas Smith	20 0 0	Lexington	"	2 0	0 2 6	"
838	Ellen Smith	20 0 0	Lexington	"	2 0	0 2 6	"
11224	John Brooks	20 0 0	Garvoc	10.2.78	2 0	0 2 6	Warrnambool.
12261	Joseph Jelliff	5 0 11	Tallangatta	3.2.78	1 0	0 2 6	"
3617	Samuel McDonald	19 3 2	Chatsworth E.	2.2.78	2 0	0 2 6	Hamilton.
2916	Matthew Rea	20 0 0	Panmure	17.2.78	2 0	0 2 6	Warrnambool.
138	William Campbell	20 0 0	Tooliorook	1.2.78	4 0	0 2 6	Camperdown.
139	James Campbell	17 0 12	Tooliorook	"	3 12	0 2 6	"
238	James F. Drinnan	20 0 0	Struan	26.2.78	1 16	0 2 6	"
8559	James McMahon	20 0 0	Tooliorook	17.2.78	2 0	0 2 6	"
5824	William Robb	19 3 36	Tooliorook	3.2.78	2 0	0 2 6	"
13678	John Taylor	20 0 0	Lismore	23.2.78	2 0	0 2 6	"
10040	Norman Bethune	20 0 0	Corindhap	"	2 0	0 2 6	Geelong.
11395	Robert Coates	20 0 0	Dereel	5.2.78	2 0	0 2 6	Smythesdale.
133	John Clarke	13 0 19	Mannibadar	1.2.78	1 8	0 2 6	"
135	Bridget Cahill	10 3 29	Corindhap	"	1 2	0 2 6	Geelong.
1504	Denis Dillon	18 0 0	Waddallah	19.2.78	1 16	0 2 6	"
1511	Patrick Dillon	13 2 17	Waddallah	15.2.78	1 8	0 2 6	"
292	George Ford	2 2 39	Bellarine	1.2.78	1 0	0 2 6	"
12183	George Hawkins	20 0 0	Commeralghip	23.2.78	2 0	0 2 6	"
1973	Michael Hehir	10 0 0	Waddallah	10.2.78	1 0	0 2 6	"
7020	George Kettle	20 0 0	Corindhap	7.2.78	2 0	0 2 6	"
501	Fredk. Lonsdale	20 0 0	Morecep	21.2.78	2 0	0 2 6	"
12428	George Lonsdale	20 0 0	Morecep	"	2 0	0 2 6	"
2641	John O'Hare	18 1 0	Waddallah	19.2.78	1 18	0 2 6	"
5789	Ferdinand Perdrisat	4 2 2	Waddallah	12.2.78	1 0	0 2 6	"
13320	Wm. H. Pitman	20 0 0	Commeralghip	5.2.78	2 0	0 2 6	"
750	Elizabeth Pitman	20 0 0	Commeralghip	1.2.78	2 0	0 2 6	"
13450	Henry B. Roberts	6 2 19	Mindai	21.2.78	1 0	0 2 6	"
3007	Honorah Savage	10 0 0	Waddallah	10.2.78	1 0	0 2 6	"
3004	George H. Stanbrook	20 0 0	Corindhap	3.1.78	4 0	0 2 6	"
3978	Joseph Simmons	4 2 2	Waddallah	5.2.78	1 0	0 2 6	"
15789	Henry Thornton	18 5 20	Warrambine	21.2.78	1 18	0 2 6	"
13936	Maria White	19 3 39	Chatsworth W.	14.10.77	2 0	0 2 6	Hamilton.
2744	Tempest G. Parker	15 3 33	Corindhap	3.1.78	0 7 6	"	Geelong.
1322	James Byrnes	15 3 30	Corindhap	3.1.78	0 5	"	"
1321	Eliza Byrnes	15 3 13	Corindhap	"	0 5	"	"
2405	Hugh Mathews	20 0 0	Corindhap	"	0 5	"	"
2469	Christopher Moody	17 2 20	Commeralghip	"	0 5	"	"
1112 S	Ah. Loon	1 3 30	Wadhalla	6.2.78	2 0	0 2 6	Rosedale.
491 S	John Lloyd	19 3 34	Wurruk Wurruk	1.2.78	2 0	0 2 6	Sale.
1102	James Adams	4 1 38	Murrungee	10.2.78	1 0	0 2 6	Beccoworth.

Pursuant to regulation of 25th June 1877.

* This amount covers arrears of rent due.

ISSUE OF NEW LICENSES, ETC.—continued.

No. of License.	Name of Licensee.	Area, subject to modification of boundaries and area.	Parish.	Date of License.	Amount to be collected.		Payable to Receiver and Land Officer at—
					Yearly Payment.	Fee for License.	
		A. R. P.			£ s.	£ s. d.	
1287	James D. Banks ...	19 3 20	Porepunkah ...	19.2.78	2 0	0 2 6	Bright.
1254	Wm. Beveridge ...	15 0 30	Bright ...	17.2.78	1 12	0 2 6	"
141	Mh. Crawford ...	14 1 36	Dorchap ...	1.2.78	1 10	0 2 6	Yackandandah.
148	Thos. Carey ...	19 0 0	Carlyle ...	"	1 18	0 2 6	Rutherglen.
1552	Fenton Dumphy ...	15 0 33	Bright ...	3.2.78	1 2	0 2 6	Bright.
1888	Robt. Gould ...	20 0 0	Harrietville ...	19.2.78	4 0	0 2 6	"
438	Bridget Jones ...	9 2 0	Beechworth ...	1.2.78	1 0	0 2 6	Beechworth.
445	Wm. Johnston ...	10 0 0	Freeburgh ...	19.2.78	1 0	0 2 6	Bright.
12420	Jas. Lock ...	10 0 26	Bright ...	3.2.78	1 2	0 2 6	"
12570	Jas. Saml. Mansfield	20 0 0	Porepunkah ...	23.2.78	2 0	0 2 6	"
2707	John Osborne ...	16 3 37	Freeburgh ...	17.2.78	1 14	0 2 6	"
18649	Alonzo Spashett ...	2 1 38	Bright ...	10.2.78	1 0	0 2 6	"
3066	Isaac Sloan ...	9 1 25	Freeburgh ...	19.2.78	2 10	0 2 6	"
911	Joseph K. Tucher ...	20 0 0	Chiltern ...	1.2.78	2 0	0 2 6	Chiltern.
3322	Charles Wells ...	20 0 0	Murmungee ...	10.2.78	2 0	0 2 6	Beechworth.
44	Ann Beard ...	20 0 0	Alexandra ...	1.2.78	2 0	0 2 6	Alexandra.
125	Honorah Coughlan ...	20 0 0	Alexandra ...	"	2 0	0 2 6	"
127	Thomas Coughlan ...	19 3 38	Alexandra ...	"	2 0	0 2 6	"
134	Dan. Collis ...	13 0 0	Alexandra ...	"	1 6	0 2 6	"
229	John Dobson ...	20 0 0	Wappan ...	"	2 0	0 2 6	Mansfield.
431	Absoom James ...	19 3 39	Tallangallook ...	"	2 0	0 2 6	"
537	Robt. Alfred Macklin	13 0 0	Alexandra ...	"	1 18	0 2 6	Alexandra.
603	David McClure ...	19 3 13	Lodge Park ...	"	2 0	0 2 6	Jamieson.
742 B	William Poole ...	8 0 0	Kevington ...	"	1 0	0 2 6	"
13524	George Swan ...	18 0 9	Alexandra ...	7.2.78	1 18	0 2 6	Alexandra.
836	Hannibal Sloan ...	20 0 0	Molesworth ...	1.2.78	2 0	0 2 6	"
837	John H. Sloan ...	20 0 0	Molesworth ...	"	2 0	0 2 6	"
832	Charles Sharp ...	13 0 0	Alexandra ...	"	1 6	0 2 6	"
901	John Taylor ...	20 0 0	Howqua ...	"	2 0	0 2 6	Jamieson.
1247	Nicholas Bennetts	1 2 20	N. Wangaratta ...	17.2.78	2 0	0 2 6	Wangaratta.
1350	Charles Chandler ...	5 0 0	N. Wangaratta ...	10.2.78	2 0	0 2 6	"
1351	Wm. J. Chandler ...	5 0 0	N. Wangaratta ...	"	2 0	0 2 6	"
1352	Annie F. Chandler	5 0 0	N. Wangaratta ...	"	2 0	0 2 6	"
5948	Cleary Chandler ...	3 1 20	N. Wangaratta ...	6.2.78	1 0	0 2 6	"
3664	Henry Charlton ...	5 0 0	N. Wangaratta ...	17.2.78	2 0	0 2 6	"
1468	Albert A. Dale ...	4 2 4	N. Wangaratta ...	"	2 0	0 2 6	"
1469	William E. Dale ...	5 0 0	N. Wangaratta ...	"	2 0	0 2 6	"
1470	Sabine Dalachy ...	5 0 0	N. Wangaratta ...	"	2 0	0 2 6	"
1744	James B. Fieldhouse	5 0 0	N. Wangaratta ...	"	2 0	0 2 6	"
2425	John Meighan ...	4 3 16	N. Wangaratta ...	"	2 0	0 2 6	"
3605	David McCormick ...	2 0 13	N. Wangaratta ...	"	2 0	0 2 6	"
3605 A	David P. McCormick	4 1 24	N. Wangaratta ...	"	2 0	0 2 6	"
3604	William McDonald	5 0 0	N. Wangaratta ...	"	2 0	0 2 6	"
2543	Patrick Nevill ...	5 0 0	N. Wangaratta ...	"	2 0	0 2 6	"
3051 A	Frederick Simpson	4 1 32½	N. Wangaratta ...	"	2 0	0 2 6	"
680	William J. Barnes	8 3 34	Wombat ...	28.2.78	1 0	0 2 6	Daylesford.
185	John Byrne ...	20 0 0	Lillicur ...	"	2 0	0 2 6	Talbot.
5188	James N. Bennett	20 0 0	Bung Bong ...	2.2.78	2 0	0 2 6	Avoca.
11130	William Beck ...	19 0 0	Glenmona ...	10.2.78	1 18	0 2 6	"
5189	Henry Bell ...	7 2 0	Bung Bong ...	4.2.78	2 0	0 2 6	"
5624	William Bruce ...	10 3 12	Drummond ...	"	1 0	0 2 6	"
11159	Thomas E. Burke	18 3 10	Wombat ...	3.2.78	1 2	0 2 6	Kyneton.
64	Patrick Barry ...	8 3 4	Wombat ...	25.2.78	1 18	0 2 6	Creswick.
37	Vincenza Bronda ...	20 0 0	Maryborough ...	19.2.78	1 0	0 2 6	Daylesford.
262	William T. Chivers	20 0 0	Carisbrook ...	15.2.78	2 0	0 2 6	Maryborough.
613	Margaret Craig ...	5 1 30	Carisbrook ...	28.2.78	2 0	0 2 6	"
14158	James Craig ...	20 0 0	Lillicur ...	3.2.78	1 0	0 2 6	Daylesford.
611	Daniel Cowley ...	11 0 0	Drummond ...	15.2.78	2 0	0 2 6	Talbot.
11540	James Doyle ...	17 2 16	Eglinton ...	17.2.78	1 2	0 2 6	Kyneton.
1628	Eleanor Ennis ...	1 0 0	Guildford ...	24.2.78	1 16	0 2 6	Talbot.
11824	Christopher Faulk	18 1 9	Coliban ...	17.2.78	1 0	0 2 6	Castlemaine.
299	Anthony Flanagan	17 1 38	Wareek ...	1.2.78	1 18	0 2 6	Daylesford.
310	Pietro Fabretto ...	18 0 0	Wareek ...	15.2.78	1 16	0 2 6	Maryborough.
6164	Alexander Forsyth	20 0 0	Bung Bong ...	21.2.78	1 16	0 2 6	"
6125	Patrick Gleeson ...	3 0 0	Maldon ...	24.2.78	2 0	0 2 6	Avoca.
11919	George Green ...	6 1 24	Maryborough ...	3.2.78	1 0	0 2 6	Maldon.
5484	Thomas Gould ...	7 0 0	Maldon ...	21.2.78	1 0	0 2 6	Maryborough.
11979	Charles Gibbs ...	20 0 0	Maryborough ...	3.2.78	2 0	0 2 6	Maldon.
261	Joshua Hetherington	2 0 0	Yandoit ...	15.2.78	1 0	0 2 6	Maryborough.
6091	Thomas Holden ...	3 0 0	Lauriston ...	24.2.78	1 0	0 2 6	Castlemaine.
9267	Joseph Hall ...	9 1 19	Wombat ...	23.2.78	1 0	0 2 6	Kyneton.
394	William Harling ...	16 0 7	Spring Plains ...	1.2.78	1 0	0 2 6	Daylesford.
398	Hugh Harrington ...	20 0 0	Wareek ...	"	1 14	0 2 6	Ilcatheote.
5591	William Hensen ...	20 0 0	Amherst ...	21.2.78	2 0	0 2 6	Maryborough.
2104	William Jenkin ...	8 3 34	Maldon ...	4.2.78	2 0	0 2 6	Amherst.
12292	Morgan Jones ...	20 0 0	Franklin ...	1.2.78	1 0	0 2 6	Maldon.
438	John Jones ...	18 3 20	Yandoit ...	"	2 0	0 2 6	Daylesford.
441	Emanuel Jose ...	20 0 0	Bung Bong ...	"	2 0	0 2 6	Maryborough.
458	George Kidman ...	1 0 0	Metcalf ...	"	1 18	0 2 6	Castlemaine.
2327	Thomas Lilburne ...	1 0 0	Franklin ...	24.2.78	2 0	0 2 6	Avoca.
12406	William Lees ...	3 3 33	Franklin ...	17.2.78	1 0	0 2 6	Kyneton.
2446	Battista Minotte and G. Pozzi	20 0 0	Lillicur ...	"	2 0	0 2 6	Daylesford.
612	William Murray ...	10 0 0	Craigie ...	15.2.78	2 0	0 2 6	Talbot.
12619	Alexr. Monk ...	20 0 0	Amherst ...	4.2.78	1 0	0 2 6	"
206	Jessie McKenzie ...	20 0 0	Craigie ...	28.2.78	2 0	0 2 6	"
598	Samuel McCleary ...	20 0 0	Bung Bong ...	15.2.78	2 0	0 2 6	"
3595	Roderick McKenzie	14 0 0	Drummond ...	24.2.78	2 0	0 2 6	Avoca.
12782	John McKenna ...	19 2 37	Hawkestone ...	23.2.78	1 8	0 2 6	Kyneton.
3592	Duncan McIntus ...	10 0 0	Hawkestone ...	21.2.78	2 0	0 2 6	Castlemaine.
3593	Angus McInnes ...	19 3 27	Chewton ...	"	2 0	0 2 6	"
3625	Peter McGill ...	20 0 0	Bung Bong ...	"	4 0	0 2 6	"
701	Sarah Nicholson ...	10 0 0	Elphinstone ...	1.2.78	2 0	0 2 6	Avoca.
2602	William Nuttall ...	19 2 25	Campbelltown ...	12.2.78	1 0	0 2 6	Castlemaine.
727	Thomas Oliver ...	20 0 0	Campbelltown ...	17.2.78	2 0	0 2 6	Daylesford.
2704	Terence O'Connor	3 2 36	Castlemaine ...	"	2 0	0 2 6	"
5529	William Place ...	20 0 0	Lillicur ...	12.2.78	1 0	0 2 6	Castlemaine.
5532	Archibald Park ...	19 3 0	Amherst ...	24.2.78	2 0	0 2 6	Talbot.
5533	George Patterson ...	20 0 0	Amherst ...	"	4 0	0 2 6	"
5534	George Palmer ...	20 0 0	Amherst ...	"	2 0	0 2 6	"

ISSUE OF NEW LICENSES, ETC.—continued.

No. of License	Name of Licensee.	Area, subject to modification of boundaries and area.	Parish.	Date of License.	Amount to be collected.		Payable to Receiver and Land Officer at—
					Yearly Payment.	Fee for License.	
		A. R. P.			£ s.	£ s. d.	
19262	Henry P. Parry ...	19 3 6	Franklin ...	10.2.78	2 0	0 2 6	Daylesford.
273	Edward Preece ...	9 2 24	Fryers ...	24.2.78	1 0	0 2 6	Castlemaine.
5783	John Pedler ...	20 0 0	Tarrendower ...	6.2.78	2 0	0 2 6	"
18204	Edward Penno ...	2 2 14	Drummond ...	17.2.78	1 0	0 2 6	Kyneton.
752	Peter Phillipine ...	18 0 15	Franklin ...	1.2.78	1 18	0 2 6	Daylesford.
13300	Benjamin Pollard ...	3 1 23	Maldon ...	3.2.78	1 0	0 2 6	Maldon.
808	Edward Ratcliff ...	10 0 0	Amherst ...	1.2.78	1 0	0 2 6	Talbot.
810	A. Rebbecki ...	4 0 0	Wombat ...	"	1 0	0 2 6	Daylesford.
802	David Richards ...	17 2 21	Craigie ...	"	1 18	0 2 6	Talbot.
608	John Wm. Rowe ...	20 0 0	Eglinton ...	15.2.78	2 0	0 2 6	"
2947	James Rooney ...	2 3 22	Wombat ...	19.2.78	1 0	0 2 6	Daylesford.
10352	Joseph Rowles ...	13 1 2	Maryborough ...	3.2.78	1 8	0 2 6	Maryborough.
13447	William Roberts ...	19 3 3	Franklin ...	10.2.78	2 0	0 2 6	Daylesford.
14293	James Rowan ...	19 1 28	Wombat ...	1.2.78	2 0	0 2 6	"
815	George Rowley ...	7 3 21	Castlemaine ...	17.2.78	1 0	0 2 6	Castlemaine.
2960	Robert Russell ...	17 3 31	Spring Plains ...	10.2.78	1 16	0 2 6	Henthcote.
5244	John Sargent ...	13 0 20	Elphinstone ...	"	1 8	0 2 6	Castlemaine.
13650	Charles Sainsbury ...	10 0 0	Tarrendower ...	"	1 0	0 2 6	"
867	Carlo Sartori ...	18 3 11	Yandoit ...	1.2.78	1 18	0 2 6	"
259	George Stephenson ...	20 0 0	Maryborough ...	15.2.78	2 0	0 2 6	Maryborough.
13535	John C. Stewart ...	3 1 15	Elphinstone ...	5.2.78	1 0	0 2 6	Castlemaine.
13539	John Service ...	15 1 2	Coliban ...	17.2.78	1 12	0 2 6	Daylesford.
13599	John Sheldon, jun. ...	10 0 0	Fryers ...	"	1 0	0 2 6	Castlemaine.
3049	Peter Smith ...	13 1 27	Campbelltown ...	"	1 8	0 2 6	Daylesford.
3977	Henry Spiero ...	3 2 84	Castlemaine ...	12.2.78	1 0	0 2 6	Castlemaine.
3090	Frederick Schultz ...	19 3 39	Craigie ...	1.2.78	2 0	0 2 6	Talbot.
13674	Moses Talbot ...	1 0 0 0	Metcalf ...	17.2.78	1 0	0 2 6	Kyneton.
903	Eli Trickey ...	20 0 0	Amherst ...	1.2.78	2 0	0 2 6	Talbot.
5715	Francis Thomas ...	11 1 22	Castlemaine ...	12.2.78	1 4	0 2 6	Castlemaine.
5716	Joseph Thompson ...	19 3 20	Maryborough ...	25.2.78	2 0	0 2 6	Maryborough.
912	Eljah Toe ...	6 0 8	Amherst ...	24.2.78	2 10	0 2 6	Talbot.
946	Nathaniel Vick ...	9 0 0	Harcourt ...	1.2.78	1 16	0 2 6	Castlemaine.
986	James S. Wardlaw ...	23 2 4	Avoca ...	"	2 0	0 2 6	Avoca.
970	Johann Wendelcken ...	1 0 0	Castlemaine ...	"	0 5	0 2 6	Castlemaine.
982	Samuel H. Wilson ...	20 0 0	Amherst ...	"	2 0	0 2 6	Talbot.
987	Nicholas Wright, jun. ...	20 0 0	Carisbrook ...	"	2 0	0 2 6	Maryborough.
13445	Rice Rowlands ...	17 0 33	Yandoit ...	17.2.78	1 16	0 2 6	Castlemaine.
43	John Birtheisel ...	20 0 0	Tchuterr ...	1.2.78	2 0	0 2 6	Inglewood.
69	James Blick ...	18 3 33	Bet Bet ...	"	2 0	0 2 6	Dunolly.
48	John Brannen ...	19 3 39	Kangderaar ...	"	2 0	0 2 6	Inglewood.
292	Patrick Flannagan ...	20 0 0	Inglewood ...	"	2 0	0 2 6	"
382	Joseph Hunter ...	20 0 0	Tarnagulla ...	"	2 0	0 2 6	Tarnagulla.
12816	McKenzie, Kellock ...	20 0 0	Kangderaar ...	10.2.78	2 0	0 2 6	Inglewood.
452	John Kibble ...	20 0 0	Salisbury West ...	1.2.78	2 0	0 2 6	"
511	James Laing ...	19 3 37	Dunolly ...	"	2 0	0 2 6	Dunolly.
12447	John Lyon ...	19 3 39	Tarnagulla ...	"	2 0	0 2 6	Tarnagulla.
538	James Martin ...	20 0 0	Tchuterr ...	"	2 0	0 2 6	Inglewood.
606	George McEwan ...	20 0 0	Bet Bet ...	"	2 0	0 2 6	Dunolly.
3506	Phillip O'Connell ...	12 1 6	Tchuterr ...	"	1 6	0 2 6	Inglewood.
772	William Phillips ...	20 0 0	Kurting ...	"	2 0	0 2 6	"
759	Margaret Pound ...	20 0 0	Inglewood ...	"	2 0	0 2 6	"
808	James Rodgers ...	20 0 0	Glenalbyn ...	"	2 0	0 2 6	"
817	William Rodgers ...	20 0 0	Glenalbyn ...	"	2 0	0 2 6	"
876	James Sewell ...	20 0 0	Bet Bet ...	"	2 0	0 2 6	Dunolly.
858	Giovanni Spiridione ...	10 0 0	Dunolly ...	"	1 0	0 2 6	"
868	William Simpson ...	20 0 0	Tarnagulla ...	"	2 0	0 2 6	Tarnagulla.
3078	James Stone ...	8 0 12	Bet Bet ...	12.2.78	1 0	0 2 6	Dunolly.
926	William Tatchell ...	20 0 0	Inglewood ...	1.2.78	2 0	0 2 6	Inglewood.
911	Samuel Tivey ...	19 3 11	Inglewood ...	"	2 0	0 2 6	"
912	Joseph Tivey ...	19 3 33	Inglewood ...	"	2 0	0 2 6	"
913	J. A. Tivey ...	19 3 19	Inglewood ...	"	2 0	0 2 6	"
809	James Rodgers, jun. ...	20 0 0	Glenalbyn ...	"	1 0	0 2 6	"
816	John Roe ...	9 3 39	Inglewood ...	"	2 0	0 2 6	"
5183	Elizabeth Bell ...	20 0 0	Clarksdale ...	3.2.78	2 0	0 2 6	Smythesdale.
1253	Robert Bell ...	20 0 0	Clarksdale ...	19.2.78	2 0	0 2 6	"
5190	John Bell ...	20 0 0	Beaufort ...	12.2.78	2 0	0 2 6	Ballarat.
57	J. A. Blight ...	8 2 38	Ballarat ...	1.2.77	1 0	0 2 6	"
38	A. W. Brunn ...	0 0 27	Ballarat ...	"	0 5	0 2 6	"
1866	John Chessell ...	10 1 12	Carngham ...	12.2.78	1 2	0 2 6	Smythesdale.
1389	C. L. Christie ...	20 0 0	Clarksdale ...	"	2 0	0 2 6	"
434	Daniel Convery ...	19 2 17	Caralulup ...	28.2.78	2 0	0 2 6	Talbot.
679	John Coster ...	20 0 0	Morchup ...	"	2 0	0 2 6	Smythesdale.
5944	Edwd. Charlton ...	15 3 35	Buninyong ...	6.2.78	1 14	0 2 6	Ballarat.
11327	Michael Cullinan ...	20 0 0	Caralulup ...	17.2.78	2 0	0 2 6	Talbot.
11483	Wm. Dooley ...	5 0 35	Buninyong ...	3.2.78	1 0	0 2 6	Ballarat.
11629	Ernest Everhard ...	0 1 0	Clunes ...	17.2.78	0 5	0 2 6	Clunes.
1627	Thomas Ellis, jun. ...	20 0 0	Trawalla ...	14.2.78	2 0	0 2 6	Ballarat.
1631	James Elliott ...	20 0 0	Bungal ...	1.2.78	2 0	0 2 6	"
279	Jeremiah Evans ...	0 0 15	Ballarat ...	"	0 5	0 2 6	"
303	Mary Fraser ...	1 2 0	Lal Lal ...	"	1 0	0 2 6	"
1750	Edward Fenton ...	20 0 0	Haddon ...	24.2.78	2 0	0 2 6	Smythesdale.
11811	Alfred Finch ...	20 0 0	Beaufort ...	5.2.78	2 0	0 2 6	Ballarat.
384	Fredk. Gray ...	0 1 0	Creswick ...	1.2.78	0 5	0 2 6	Creswick.
11961	John Gray ...	12 1 23	Bungaree ...	5.2.78	1 6	0 2 6	Ballarat.
586	Robert Giles ...	20 0 0	Caralulup ...	28.2.78	2 0	0 2 6	Talbot.
1861	George Gillander ...	20 0 0	Clarksdale ...	10.2.78	2 0	0 2 6	Smythesdale.
5483	David Gordon ...	4 2 38	Caralulup ...	18.2.78	1 0	0 2 6	Talbot.
1974	Jacob Heintz ...	14 1 3	Clarksdale ...	19.2.78	1 10	0 2 6	Smythesdale.
12143	Gerald Halpin ...	20 0 0	Beaufort ...	5.2.78	2 0	0 2 6	Ballarat.
373	Catherine Higgins ...	0 0 26	Ballarat ...	1.2.78	0 15	0 2 6	"
365	Robert Hollow ...	17 3 15	Moorabool West ...	"	1 16	0 2 6	"
443	Morgan Jones ...	20 0 0	Yarrowee ...	"	2 0	0 2 6	Smythesdale.
12301	Mary Kane ...	0 0 39	Ballarat ...	17.2.78	0 5	0 2 6	Ballarat.
12356	Thomas Keirns ...	16 1 23	Buninyong ...	1.2.78	1 14	0 2 6	"
2240	Henry Kruse ...	20 0 0	Trawalla ...	14.2.78	2 0	0 2 6	"
12579	Saml. Matthews ...	0 1 0	Ballarat ...	3.2.78	0 5	0 2 6	"
544	Jno. P. Marshall ...	0 1 0	Ballarat ...	1.2.78	2 0	0 2 6	"
564	H. Maloney ...	20 0 0	Bungal ...	"	0 5	0 2 6	"
590	M. J. Matthews ...	0 1 0	Ballarat ...	"	0 5	0 2 6	"

ISSUE OF NEW LICENSES, ETC.—continued.

No. of License.	Name of Licensee.	Area, subject to modification of boundaries and area.	Parish.	Date of License.	Amount to be Collected.		Payable to Receiver and Land Officer at—
					Yearly Payment.	Fee for License.	
		A. R. P.			£ s.	£ s. d.	
592	George Murch ...	0 1 0	Ballarat ...	1.2.78	0 5	0 2 6	Ballarat.
5305	James McLennan ...	10 0 0	Clarendon ...	6.2.78	1 0	0 2 6	"
3819	Margaret McCrea ...	20 0 0	Carngham ...	12.2.78	2 0	0 2 6	Smythesdale.
5306	Dugald McLean ...	20 0 0	Clarksdale ...	14.2.78	2 0	0 2 6	"
618	Ann McKechnie ...	0 0 26	Ballarat ...	1.2.78	0 5	0 2 6	Ballarat.
2564	Richard Nixon ...	20 0 0	Ballarat ...	6.2.78	2 0	0 2 6	"
2600	John L. Nunn ...	6 3 22	Warrenheip ...	10.2.78	1 2	0 2 6	"
2647	Isabella Oman ...	10 2 73	Carraumballac North ...	"	2 0	0 2 6	Ararat.
13119	John O'Shea ...	14 2 39	Beaufort ...	3.2.78	1 10	0 2 6	Ballarat.
2702	Ann O'Donnell ...	20 0 0	Bungal ...	10.2.78	2 0	0 2 6	Smythesdale.
2703	Maurice O'Donnell ...	20 0 0	Bungal ...	"	2 0	0 2 6	"
13136	Michael O'Connor ...	3 2 37	Buninyong ...	23.2.78	1 0	0 2 6	Ballarat.
721	Michael O'Connor ...	8 2 37	Buninyong ...	"	1 0	0 2 6	"
5394	John Power ...	20 0 0	Clarksdale ...	6.2.78	2 0	0 2 6	Smythesdale.
13259	James Patterson, jun. ...	20 0 0	Trawalla ...	3.2.78	2 0	0 2 6	Ballarat.
756	John Parker ...	0 0 25½	Ballarat ...	1.2.78	0 5	0 2 6	"
762	August Paulman ...	0 0 40	Buninyong ...	"	0 5	0 2 6	"
750	William J. Parker ...	0 0 29½	Ballarat ...	"	0 5	0 2 6	"
13412	James Russell ...	12 0 20	Streatham ...	10.2.78	1 6	0 2 6	Smythesdale.
2943	Elias Roycroft ...	20 0 0	Beaufort ...	2.2.78	2 0	0 2 6	Ballarat.
829	Matthew Rye ...	20 0 0	Caralulup ...	17.2.78	2 0	0 2 6	Talbot.
3101	Charles Symes ...	20 0 0	Raglan ...	12.2.78	2 0	0 2 6	Ararat.
5251	Thomas Stanley, jun. ...	20 0 0	Enfield ...	6.2.78	2 0	0 2 6	Smythesdale.
2681	Jacob Serle ...	11 3 39	Dean ...	1.2.78	1 4	0 2 6	Creswick.
3973	Henry Smith ...	20 0 0	Eurambeen ...	12.2.78	2 0	0 2 6	Ararat.
3972	George Simons ...	10 0 0	Raglan ...	"	1 0	0 2 6	"
3974	John Springthorpe ...	20 0 0	Trawalla ...	14.2.78	2 0	0 2 6	Ballarat.
13715	Charles Thompson ...	3 2 25	Ballarat ...	17.2.78	1 0	0 2 6	"
5713	Harriet Thompson ...	20 0 0	Trawalla ...	14.2.78	2 0	0 2 6	"
8335	Henry Wheeler ...	20 0 0	Beaufort ...	27.2.78	2 0	0 2 6	"
681	James Williamson ...	14 1 24	Chepstowe ...	28.2.78	1 10	0 2 6	Smythesdale.
989	Robert Wynne ...	5 1 15	Ballarat ...	1.2.78	1 0	0 2 6	Ballarat.
988	John Henry Ward ...	0 0 20	Ballarat ...	"	0 5	0 2 6	"
3766	Zaccharias Williams ...	20 0 0	Beaufort ...	12.2.78	2 0	0 2 6	"
3462	George Young ...	4 3 27	Clarksdale ...	19.2.78	1 0	0 2 6	Smythesdale.
3522	Johann Zimmer ...	10 0 0	Enfield ...	18.2.78	1 0	0 2 6	"
1	James Andrews ...	10 0 0	Bulla Bulla ...	1.2.78	2 10	0 2 6	Melbourne.
1222	James Barclay ...	20 0 0	Tyabb ...	10.2.78	2 0	0 2 6	"
5868	John Barclay ...	19 0 0	Tyabb ...	15.2.78	1 18	0 2 6	"
138	George Coates ...	1 0 0	Woolamai ...	1.2.78	1 0	0 2 6	"
273	Elisha Evans ...	20 0 0	Greensborough ...	"	2 0	0 2 6	"
14227	George Jackson ...	11 0 0	Moorooduc ...	6.2.78	1 2	0 2 6	"
11774	Alexander Forsyth ...	5 0 0	Korkuperrimul ...	21.2.78	1 0	0 2 6	"
431	Charles Johnson ...	20 0 0	Nillumbik ...	1.2.78	2 0	0 2 6	"
562	James Lowe ...	6 0 0	Gruyere ...	"	1 0	0 2 6	"
540	Charles Mason ...	19 0 0	Jindivick ...	"	1 18	0 2 6	"
701	Samuel H. Nicholson ...	20 0 0	Corinella ...	"	2 0	0 2 6	"
800	Alfred Rowles ...	20 0 0	Neerim ...	"	2 0	0 2 6	"
841	T. L. Sawyer ...	18 0 0	Corinella ...	"	1 16	0 2 6	"
892	John Warner ...	20 0 0	Coimadai ...	28.2.78	4 0	0 2 6	"
911	Abraham Tendersen ¹ ...	20 0 0	Pakenham ...	1.12.77	4 0	0 2 6	"
31	R. H. Bartlett ...	20 0 0	Echuca North ...	1.2.78	4 0	0 2 6	Echuca.
32	Chas. J. Bartlett ...	20 0 0	Echuca North ...	"	4 0	0 2 6	"
134	Wm. Coombes ...	16 0 0	Echuca South ...	"	1 12	0 2 6	"
272	Chas. B. Evans ...	20 0 0	Echuca North ...	"	4 0	0 2 6	"
271	Wm. W. Evans ...	20 0 0	Echuca North ...	"	paid up		"
34	Charles Butterick ...	14 0 0	Wedderburn ...	"	4 0	0 2 6	St. Arnaud.
131	Jens Classen ...	11 0 0	Wedderburn ...	"	1 2	0 2 6	"
336	Thomas H. Griffiths ...	20 0 0	Wedderburn ...	"	2 0	0 2 6	"
12186	John Helliard ...	20 0 0	Boola Boloke ...	"	2 0	0 2 6	"
433	Thomas Ingram ...	20 0 0	Wedderburn ...	"	2 0	0 2 6	"
431	Richard Jeffrey ...	20 0 0	St. Arnaud ...	"	2 0	0 2 6	"
797	Robert Ramage ...	20 0 0	Barkly ...	"	2 0	0 2 6	Avoca.
845	Robert Sutton ...	20 0 0	Kooreh ...	"	2 0	0 2 6	St. Arnaud.
906	James Treble ...	6 0 0	Wedderburn ...	"	1 0	0 2 6	"
13391	John T. Richardson ...	2 1 6	Heathcote ...	3.2.78	1 0	0 2 6	Heathcote.
11201	George F. Batten ...	0 0 39½	Sandhurst ...	5.2.78	2 0	0 2 6	Sandhurst.
41	Edward Bayliss ...	20 0 0	Nerring ...	1.2.78	2 0	0 2 6	"
59	James Brown ...	1 2 38	Sandhurst ...	"	1 0	0 2 6	"
145	John Clark ...	20 0 0	Sedgwick ...	"	2 0	0 2 6	"
246	Wm. J. Davey ...	11 0 3	Sandhurst ...	"	1 14	0 2 6	"
296	John Frazer ...	20 0 0	Leichardt ...	"	2 0	0 2 6	"
302	Ernest Forster ...	4 2 13	Sandhurst ...	"	1 0	0 2 6	"
12418	George Lovell ...	19 0 14	Sandhurst ...	"	2 0	0 2 6	"
613	Michael McNerney ...	15 3 30	Mandurang ...	"	1 12	0 2 6	"
724	Dennis O'Shea ...	20 0 0	Yarraberb ...	"	2 0	0 2 6	"
800	James Rogers ...	0 0 8½	Sandhurst ...	"	0 5	0 2 6	"
801	James Rogers, jun. ...	0 0 28½	Sandhurst ...	"	0 5	0 2 6	"
803	Daniel Ryan ...	5 2 12	Neilborough ...	"	1 0	0 2 6	"
848	Elizabeth Smith ...	20 0 0	Neilborough ...	"	2 0	0 2 6	"
3147	George Tennant ...	5 0 0	Mandurang ...	"	1 0	0 2 6	"
13686	Rd. W. Tresise ...	17 2 2	Janicumber East ...	"	1 16	0 2 6	Inglewood.

¹ In lieu of notice, *Gazette* No. 116, p. 2206, so far as rent is concerned.F. LONGMORE,
Commissioner of Crown Lands and Survey.Department of Lands and Survey (Occupation Branch),
Melbourne, 12th February 1878.

LAND WITHDRAWN FROM SELECTION UNDER PART II. OF "THE LAND ACT 1869."

WITH reference to the notification contained in *Gazette* No. 10, 26th January 1877, p. 179, relative to certain Crown lands to be available for selection on and after the 9th February 1877, under the provisions of Part II. of *The Land Act 1869*: Notice is hereby given that the following lot has been withdrawn from selection:—

Kerang district: Josiah Mason; parish of Boort; extent, 299a. 8r. 38p.—(Corr.32875/19.)

F. LONGMORE,
Commissioner of Crown Lands and Survey, being
The Responsible Minister of the Crown administering
The Land Act 1869.
Department of Lands and Survey
(Occupation Branch),
Melbourne, 12th February 1878.

LANDS DESCRIBED IN EXPIRED LICENSES UNDER PART II. "LAND ACT 1869," OPEN FOR SELEC- TION.

WHEREAS the licenses as specified in the schedule here-
under have expired by effluxion of time: Notice is
hereby given that the land described therein will be open for
selection, under the provisions of Part II. of *The Land Act*
1869, on and after Friday the 1st day of March 1878, at
Nine a.m.

Improvements, if any, to be paid for by incoming selector.

F. LONGMORE,
Commissioner of Crown Lands and Survey, being
The Responsible Minister of the Crown administering
The Land Act 1869.
Department of Lands and Survey
(Occupation Branch),
Melbourne, 12th February 1878.

Schedule.

Horsham district: Alexander Hood; parish of Cannum;
extent, 820 acres.—(Corr.799/19.)
Horsham district: S. A. Jones, parish of Cannum; extent,
320 acres.—(Corr.918/19.)
Beechworth district: Edwin Sawtell; parish of Kergunyah;
area, 172a. 3r. 1p.—(Corr.47554/19.)
Castlemaine district: Hugh Flanagan; parish of Burke;
extent, 52a. 2r. 10p.—(Corr.12988/19.)
Castlemaine district: William Lettice; parish of Ravens-
wood; extent, 118a. 8r. 1p.—(Corr.42440/19.)
Hamilton district: Mary Ann Moresey; parish of Bah-
gallah; part of allotment 49; 28a. 2r. 30p.—(Corr.30294/19.)
Sale district: James Ross; Alberton West; part of allot-
ment 12 A, 50 acres.

¹ Subject to concurrence of the Mining Department.

LANDS DESCRIBED IN EXPIRED LICENSES UNDER PART III. "LAND ACT 1869," OPEN FOR SELEC- TION.

WHEREAS the licenses as specified in the schedule here-
under have expired by effluxion of time: Notice is
hereby given that the land described therein will be open
for selection, under the provisions of Part III. of *The Land Act*
1869, on and after Friday the 1st day of March 1878, at Nine
a.m.

Improvements, if any, to be paid for by incoming selector.

F. LONGMORE,
Commissioner of Crown Lands and Survey, being
The Responsible Minister of the Crown administering
The Land Act 1869.
Department of Lands and Survey
(Occupation Branch, Rent Roll Division),
Melbourne, 12th February 1878.

Schedule.

Sandhurst district: License of Frederick Hill; parish of
Sandhurst; extent, 1 rood.—(Corr.12095/49.)
Beechworth district: Edwin Rickard; parish of Chiltern
West; area, 12a. 1r. 21p.—(Corr.2934/49.)
Castlemaine district: James Brown; parish of Maldon; ex-
tent, 20 acres.—(Corr.11245/49.)
Castlemaine district: James O'Neil; parish of Wombat;
extent, 1a. 0r. 34p.—(Corr.13121/49.)
Castlemaine district: Frances Cox; parish of Yandoit; ex-
tent, 18a. 1r. 84p.—(Corr.11350/49.)
Castlemaine district: Edward Smith; parish of Amherst;
extent, 5a. 1r.—(Corr.3046/49.)
Dunolly district: Dempsey J. Justice; parish of Bet Bet;
extent, 13a. 3r. 24p.—(Corr.435/49.)
Dunolly district: James Everitt Lees; parish of Tarna-
gulla; extent, 19 acres.—(Corr.498/49.)
Dunolly district: Thomas Gathercote; parish of Dunolly;
extent, 17 acres.—(Corr.542/49.)
Dunolly district: David Strain; parish of Dunolly; ex-
tent, 20 acres.—(Corr.245/49.)
Castlemaine district: Alexander McArthur; parish of
Maldon; extent, 4a. 8r. 6p.—(Corr.344/49.)
Melbourne district: George Foord; parish of Macedon; ex-
tent, 11a. 1r. 10p.—(Corr.11777/49.)

¹ Subject to concurrence of Mining Department.

LANDS OPEN FOR SELECTION.

NOTICE is hereby given that the following portions of
land will be open for application, under Part II.,
section 19, of *The Land Act 1869*, on and after 1st March
1878, at Nine o'clock a.m., subject to payment of the value
of improvements, if any, upon the land.

F. LONGMORE,
Commissioner of Crown Lands and Survey.
Department of Lands and Survey
(Occupation Branch),
Melbourne, 13th February 1878.

Geelong district: parish of Barongarook; area, 1,493 acres;
allotments 42, 64, 65, 67, and that part of allotment 66 situate
south of Love's Creek formerly excepted under 6th and 102nd
sections of *The Land Act 1869*.

Benalla district: parish of Stewarton; area, 64a. 0r. 38p.;
being allotment 145.

Dunolly district: parish of Moliagul; the site originally
licensed under section 19, *Land Act 1869*, to Arthur F. Russell,
containing about 160 acres.—(46762/19.)

Sandhurst district: parish of Kimbolton; area, 64a. 0r. 2p.;
adjoining the 19th section selection of A. McLean, No. 1234/19,
and being land the sale of which was applied for by him.

Sandhurst district: parish of Kimbolton; area, 18a. 0r. 36p.;
adjoining the purchased land of D. McLean, jun. (allotments
18 and 19).

LAND DESCRIBED IN EXPIRED LICENSE UNDER PART II. "LAND ACT 1869," OPEN FOR SELECTION.

WHEREAS the license as specified in the schedule here-
under has expired by effluxion of time: Notice is
hereby given that the land described therein will be open
for selection under the provisions of Part III. of *The Land Act*
1869, on and after Friday the 1st day of March 1878, at Nine
a.m.

Improvements, if any, to be paid for by incoming selector.

F. LONGMORE,
Commissioner of Crown Lands and Survey, being
The Responsible Minister of the Crown administering
The Land Act 1869.
Department of Lands and Survey
(Occupation Branch, Rent Roll Division),
Melbourne, 12th February 1878.

Schedule.

Sandhurst district: License of Henry Goudge; parish of
Sandhurst; extent, 49a. 3r. 29p.; subject to concurrence of the
Mining Department.—(Corr.5570/19.)

LICENSES UNDER PART III, SECTION 49, "LAND ACT 1869," REVOKED.

NOTICE is hereby given that the Governor, acting by and
with the advice of the Executive Council, has revoked
the licenses mentioned in the schedule hereunder, and that
such licenses have become forfeited and void.

F. LONGMORE,
Commissioner of Crown Lands and Survey, being
The Responsible Minister of the Crown administering
The Land Act 1869.
Department of Lands and Survey
(Occupation Branch),
Melbourne, 13th February 1878.

Schedule.

Pursuant to Order of the Governor in Council of 4 February 1878.

Beechworth district: License of John Kent; parish of
Oxley; extent, 6a. 3r. 2p.—(Corr.519/49.)

Sandhurst district: License of William Daly; parish of
Nerring; extent, 20 acres.—(Corr.11508/49.)

Warrnambool district: License of James Spice Henderson;
parish of Narrawaturk; extent, 20 acres.—(Corr.14257/49.)

Warrnambool district: License of Charles Powling; parish
of Pannure; extent, 19a. 3r. 38p.—(Corr.13221/49.)

Hamilton district: License of William C. Bates; parish of
Boram Boram; extent, 11a. 3r. 32p.—(Corr.11176/49.)

LICENSES UNDER PART II, SECTION 19, "LAND ACT 1869," REVOKED.

NOTICE is hereby given that the Governor, acting by and
with the advice of the Executive Council, has revoked
the licenses mentioned in the schedule hereunder, and that
such licenses have become forfeited and void.

F. LONGMORE,
Commissioner of Crown Lands and Survey, being
The Responsible Minister of the Crown administering
The Land Act 1869.
Department of Lands and Survey
(Occupation Branch),
Melbourne, 12th February 1878.

Schedule.

Pursuant to Order of the Governor in Council of 4 February 1878.

Echuca district: License of John Johnson; parish of Coom-
boona; extent, 3a. 3r. 32p.—(Corr.2935/19.)

Beechworth district: License of Robert Spiers; parish of
Bruarong; extent, 19a. 1r. 39p.—(Corr.1766/19.)

LICENSES UNDER SECTION 47, "LAND ACT 1869," DEEMED ABANDONED.

Name of licensee, Western Port S. S. Coy.; locality and purpose, Phillip Island, landing place; gazetted as approved 22nd November 1877, page 2203.

Name of licensee, Wm. Otter; locality and purpose, Footscray (Stony Creek), quarry; extent, 1r. 20p.; gazetted as approved 7th January 1878, page 65.

Name of licensee, John Campbell; locality and purpose, Tallygaroopna, rural store; extent, 3 acres; gazetted as approved 12th January 1877, page 50.

F. LONGMORE,

Commissioner of Crown Lands and Survey.

Department of Lands and Survey
(Occupation Branch),
Melbourne, 12th February 1878.

EXPIRED LICENSES UNDER "LAND ACT 1869," DECLARED VOID.

WHEREAS the licenses as specified in the schedule hereunder have expired by effluxion of time: Notice is hereby given that the lands described therein will not be available for selection.

F. LONGMORE,

Commissioner of Crown Lands and Survey, being
The Responsible Minister of the Crown administering
The Land Act 1869.

Department of Lands and Survey
(Occupation Branch, Rent Roll Division),
Melbourne, 15th February 1878.

Schedule.

Under Part II.

Castlemaine district: James Robert Connor; parish of Langwornor; extent, 185a. 1r. 21p.—(Corr.1267/19.)

Sandhurst district: License of John Matchett; parish of Kamarooka; extent, 803 acres.—(Corr.43545/19,20.)

Sandhurst district: License of George Gibson; parish of Ellesmere; extent, 80a. 0r. 22p.—(Corr.26846/19,20.)

Echuca district: Patrick O'Connor; parish of Toolamba West; extent, 318a. 3r. 5p.—(Corr.31160/19,20.)

St. Arnaud district: James Scadden; parish of Kinypaniel; extent, 320 acres.—(Corr.5791/19.)

Ballarat district: Edward Blake; extent, 174a. 0r. 23p.; parish of Gorong.—(Corr.28663/19,20.)

Under Part III.

Melbourne district: Peter Kelly; parish of Dounta Galla; extent, 5 acres; date of license, 24th August 1872.—(Corr.3789/49.)

EXPIRED HOLDING UNDER PART III, "LAND ACT 1869," NOT TO BE RENEWED.

WHEREAS the holding specified in the schedule hereunder has expired by effluxion of time: Notice is hereby given that the land described therein will not be open for re-licensing.

F. LONGMORE,

Commissioner of Crown Lands and Survey.

Department of Lands and Survey
(Occupation Branch, Rent Roll Division),
Melbourne, 12th February 1878.

Schedule.

Castlemaine district: Benjamin Jenkins; parish of Amherst; extent, 2a. 2r.—(Corr.2112/49.)

LICENSES UNDER PART II, "LAND ACT 1869," DECLARED VOID AND RENEWED.

NOTICE is hereby given that the Governor, acting by and with the advice of the Executive Council, has declared void the licenses mentioned in the schedule hereunder, and renewed the same from the dates as specified.

Rents paid by the respective licensees since dates as particularized hereunder to be credited to the renewed licenses.

F. LONGMORE,

Commissioner of Crown Lands and Survey, being
The Responsible Minister of the Crown administering
The Land Act 1869.

Department of Lands and Survey
(Occupation Branch),
Melbourne, 12th February 1878.

Schedule.

Pursuant to Order of Governor in Council of 4 February 1878.

St. Arnaud district: Richard Dempsey; parish of Bungulake; extent, 320 acres; rent, £84, to be credited to new license, dated 25th July 1874.—(Corr.4526/19.)

St. Arnaud district: Charles Huggins; parish of Mysia; extent, 318a. 2r. 2p.; rent, £63 16s., to be credited to new license, dated 1st September 1875.—(Corr.41203/19, 20.)

Sandhurst district: William Eyfe; parish of Poupapiel; extent, 210a. 0r. 4p.; £52 10s. to be credited to renewed license, dated 23rd July 1874.—(Corr.647/19.)

LICENSES UNDER PART II, "LAND ACT 1869," DECLARED VOID AND RENEWED.

NOTICE is hereby given that the Governor, acting by and with the advice of the Executive Council, has declared void the license mentioned in the schedule hereunder.

An amended license, for the northern portion only, as per schedule hereunder, bearing the same date, to issue to Michael Donovan.

Rents paid by the respective licensees, so far as relates to the portion to be licensed to the said Michael Donovan, to be credited to the amended license and remainder forfeited.

F. LONGMORE,

Commissioner of Crown Lands and Survey, being
The Responsible Minister of the Crown administering
The Land Act 1869.

Department of Lands and Survey
(Occupation Branch),
Melbourne, 15th February 1878.

Schedule.

Castlemaine district: Original license: Michael Donovan and Andrew Donovan; parish of Redesdale; extent, 110a. 1r. 26p.; date of license, 13th December 1872.—(Corr.16411/19.)

Castlemaine district: Amended license: Michael Donovan; parish of Redesdale; extent, 55a. 0r. 33p.; date of license, 13th December 1872.

REGULATIONS FOR THE BEECHWORTH RACE- COURSE AND GENERAL RECREATION RESERVE.

WE, William Laurence Zincke, John James Beresford Bowman, and George Gammon, the duly appointed committee of management of the land at Beechworth permanently reserved as a site for racecourse and general recreation purposes, having framed the following regulations for the care, protection, and management of the said reserve, and for the preservation of good order and decency therein, submit the said regulations to the Board of Land and Works, to be made by such board in accordance with the powers conferred by the 108th section of *The Land Act 1869* :—

REGULATIONS.

1. The reserve shall be open to the public from sunrise to sunset.

2. Persons renting or hiring for any race meeting, cricket match or other public amusements, the grand stands, booths, saddling-paddock, or other privileges, shall abide by any order given by the committee of management in reference to the reserve or the buildings thereon, or other erections for the time being.

3. No person shall remain in the reserve who may offend against decency as regards dress, language, or conduct.

4. No person shall damage, in any way, the trees, shrubs, or flowers in the reserve, or light fires therein.

5. No person shall climb upon or jump over the fences or gates, stick bills or cut names thereon, or in any way damage the fences, trees, seats, or any buildings whatsoever, or roll or throw stones in the reserve.

6. No person shall put in the reserve any horses, cattle, sheep, goats, or pigs, without the authority in writing of the committee of management.

7. No person shall erect any dwelling in the reserve, nor any booth, or other structure for the purpose of offering for sale any article without the consent in writing of the committee of management first had and obtained.

8. No person, except laborers and workmen employed in the reserve, shall enter any plots which may be enclosed within the reserve for plantation of young trees or shrubs.

9. The committee of management shall have power to allow the reserve to be depastured by quiet milch cows, or sheep, and to use the proceeds of such agistment of stock for the maintenance and improvement of the reserve, on the distinct understanding that such agistment shall not debar the general public from the unrestricted use of the ground for cricket, football, and other athletic games, on days not set apart by the committee for race meetings.

10. The following shall be the scale of charges for admission to the several divisions, mentioned hereunder, at all race meetings and cricket matches, namely :—

	s.	d.
Members' stand, any sum not exceeding	10	6
Public stand	3	0
Saddling-paddock	2	0
Gate, Saddle-horse	1	0
" Spring-cart	2	0
" Buggy	2	6
" Coach, plying for hire	3	6
" Every adult person	1	0

The foregoing fees shall not be demanded of any member of the Beechworth Racing Club or the Beechworth Cricket Club.

11. Any person or persons committing in the reserve or in any of the buildings or other erections for the time being thereon any of the following offences shall be removed from the reserve, notwithstanding such person or persons may be a member or members of either of the clubs mentioned, and are or may be in possession of a ticket of admission.

1. Assaulting any person.

2. Being drunk.

3. Riding, crossing, or trespassing upon the course, or any part thereof, during a race meeting or when the horses are preparing to start or are running during any race.

4. Using profane or obscene language.

5. Using threatening, abusive, or insulting words.

6. Behaving indecently, improperly, or riotously.

7. Obtaining admission into the reserve or any buildings thereon when disintituled to such admission under these regulations.

Every person offending against these regulations shall, in accordance with the provisions of section 108 of *The Land Act 1869*, on conviction before any justice forfeit and pay a penalty not exceeding five pounds for each offence; and every person who shall knowingly and wilfully offend against any such regulations who shall not, after he shall have been warned by a bailiff of Crown lands or any constable, desist from so offending; may be forthwith apprehended by such bailiff or constable and be taken before some justice of the peace, and shall on conviction forfeit and pay a penalty not exceeding Ten pounds.

Dated at Beechworth this eleventh day of January A.D. 1878.

W. S. ZINCKE,
JOHN G. W. BOWMAN,
GEORGE GAMMON.

THE Board of Land and Works, in pursuance of the powers conferred by *The Land Act 1869*, section 108, doth hereby make the foregoing regulations in respect of the Beechworth Race-course and General Recreation Reserve.

The Common Seal of the Board of Land and Works was hereunto affixed this sixth day of February 1878, in the presence of—

(L.S.) F. LONGMORE, President.
A. J. SKENE, Member.

—(Corr.78.R.7506.—C.C.)

PUBLIC CEMETERIES.

ABSTRACTS OF ACCOUNTS published pursuant to the Cemeteries Statute (27 Vict. No. 201, § 28).

BELFAST CEMETERY (OLD).

1st January to 31st December 1877.

RECEIPTS.			
Cash in hand	£2 11 6
Fees for graves, &c.	70 0 6
Other sources of income	90 0 0
			£162 12 0

EXPENDITURE.			
Balance	£19 5 11
Salaries	55 0 0
Office expenses	2 1 6
Works	2 8 6
Contingencies	68 7 0
Balance	15 9 1
			£162 12 0

GEO. HUTTON,
D. M. ROSS,
JOSEPH BEDFORD,
W. E. WHEELER,
Trustees.

Declared at Belfast the 6th day of February 1878, before JOHN MASON, J.P.

CLUNES CEMETERY.

1st January to 31st December 1877.

RECEIPTS.			
Balance	£22 9 5
Fees account, 103 interments	129 15 0
			£152 4 5

EXPENDITURE.			
Grave-digging	£100 6 0
Secretary's salary, three quarters year	30 0 0
Improvements to land	6 3 4
Tools and material, and repairing fence	5 3 0
Insurance	1 17 3
Auditor	1 1 0
Stationery	0 2 6
Remissions for burial of poor persons	2 0 0
Balance	5 11 4
			£152 4 5

JOSEPH ROBSON,
FREDERICK JOHN MATTHEWS,
JAMES MICHAEL O'TOOLE,
Trustees.

Declared at Clunes the 6th day of February 1878, before N. NICHOLSON, J.P.

PHILLIP ISLAND CEMETERY.

1st January to 31st December 1877.

RECEIPTS.			
Balance	£0 6 10
Fees for graves, &c.	1 10 0
			£1 16 10

EXPENDITURE.			
Office expenses	£0 1 0
Works	0 2 6
Balance	1 13 4
			£1 16 10

DAVID REID,
WM. SUNDERLAND,
JAMES McILWRAITH,
Trustees.

Declared at Phillip Island the 6th day of January 1878, before DAVID REID, J.P.

WAGRA CEMETERY (TALANGATTA).
12th October to 31st December 1877.

RECEIPTS—Nil.
EXPENDITURE—Nil.
THOS. J. MURRAY,
WALDEMAR DYKING,
GEORGE MOSCROP,
Trustees.

Declared at Tallangatta the 5th day of February 1878, before A. PATON, J.P.

COMMITTEE OF MANAGEMENT OF A RESERVE FOR PUBLIC RECREATIVE PURPOSES AT GARDINER.

WHEREAS by the 108th section of *The Land Act 1869* power is given to the Board of Land and Works to make rules and regulations for the care, protection, and management of all public parks and reserves, and for the preservation of good order and decency therein: Now therefore the Board of Land and Works, in pursuance of the power conferred as aforesaid, doth hereby make the Regulation following to be observed and enforced in respect of the land temporarily reserved, by Order of 9th March 1869, for Public Recreative purposes at Gardiner.

REGULATION.

The said reserve shall be under the control of the Council of the Shire of Gardiner as a Committee of Management thereof.

—(Corr.77/R.7495.—C.C.)

In witness whereof the Common Seal of the Board of Land and Works was hereunto affixed this sixth day of February One thousand eight hundred and seventy-eight, in presence of—

(L.S.) F. LONGMORE, President.
A. J. SKENE, Member.

COMMITTEE OF MANAGEMENT OF A RESERVE FOR WATER SUPPLY PURPOSES IN THE TOWNSHIP OF HADDON.

WHEREAS by the 108th section of *The Land Act 1869* power is given to the Board of Land and Works to make rules and regulations for the care, protection, and management of all public parks and reserves, and for the preservation of good order and decency therein: Now therefore the Board of Land and Works, in pursuance of the power conferred as aforesaid, doth hereby make the Regulation following to be observed and enforced in respect of the land temporarily reserved, by Order of 25th August 1873, as a site for Water Supply purposes, in the township of Haddon.

REGULATION.

The said reserve shall be under the control of the Council of the Shire of Grenville, as a committee of management thereof.—(Corr.78.G.8429.—C.C.)

In witness whereof the Common Seal of the Board of Land and Works was hereunto affixed this eleventh day of February One thousand eight hundred and seventy-eight, in presence of—

(L.S.) F. LONGMORE, President.
A. J. SKENE, Member.

COMMITTEE OF MANAGEMENT OF A RESERVE FOR PUBLIC RECREATION IN THE PARISH OF BELLELLEN.

WHEREAS by the 108th section of *The Land Act 1869* power is given to the Board of Land and Works to make rules and regulations for the care, protection, and management of all public parks and reserves, and for the preservation of good order and decency therein: Now therefore the Board of Land and Works, in pursuance of the power conferred as aforesaid, doth hereby make the Regulation following to be observed and enforced in respect of the land temporarily reserved, by Order of 29th January 1878, as a site for Public Recreation, in the parish of Bellellen.

REGULATION.

The said reserve shall be under the joint control of the Council of the Borough of Stavell, and the Council of the Shire of Stavell, as a committee of management thereof.—(Corr.77.S.7506.—C.C.)

In witness whereof the Common Seal of the Board of Land and Works was hereunto affixed this twelfth day of February One thousand eight hundred and seventy-eight, in presence of—

(L.S.) F. LONGMORE, President.
A. J. SKENE, Member.

COMMITTEE OF MANAGEMENT OF A RESERVE FOR RECREATION PURPOSES IN THE PARISH OF GIFFARD.

WHEREAS by the 108th section of *The Land Act 1869* power is given to the Board of Land and Works to make rules and regulations for the care, protection, and management of all public parks and reserves, and for the preservation of good order and decency therein: Now therefore the Board of Land and Works, in pursuance of the power conferred as aforesaid, doth hereby make the Regulation following to be observed and enforced in respect of the land temporarily reserved by Order of 7th January 1878 as a site for Recreation purposes in the parish of Giffard.

REGULATION.

The undermentioned gentlemen shall be additional Members of the Committee of Management to exercise control over the said reserve:—

Alfred Stenson Palmer and
William DeTracy Tracy.

(Corr. 78./R.7508.—C.C.)

In witness whereof the Common Seal of the Board of Land and Works was hereunto affixed this sixth day of February, One thousand eight hundred and seventy-eight, in presence of—

(L.S.)

F. LONGMORE,
President.
A. J. SKENE,
Member.

CROSSING-PLACES AT WHICH VICTORIAN SHEEP MAY BE INTRODUCED INTO NEW SOUTH WALES.

IT is hereby notified, for the information of owners of sheep and others, that the undermentioned places on the River Murray have from time to time been proclaimed by the Government of New South Wales Crossing-places for Victorian Sheep intended to be introduced into New South Wales, viz.:

Albury,
Corowa,
Mulwala,

Tocumwal,
Mosama,
Swan Hill,

Tooleybuc,
Ruston,
Wentworth.

GRAHAM BERRY,
Chief Secretary.

Chief Secretary's Office,
Melbourne, 12th February 1878.

THE SHIRES OF WARANGA AND McIVOR.*

At the Executive Council Chamber, Melbourne, the twenty-second day of October 1877.

PRESENT:

His Excellency the Governor.

Mr. Berry
Mr. Trench
Mr. Grant
Mr. Smith

Mr. Longmore
Mr. Patterson
Mr. Woods.

WHEREAS by *The Local Government Act 1874* (38 Vict. No. 506), it was amongst other things enacted that, subject to the provisions of the said Act, the Governor in Council might, from time to time, make Order, amongst other things, altering, for the purpose of adjusting the boundaries of continuous municipal districts, being shires, without any petition: And it was further enacted that every Order under the provisions of Part I. of the said Act should be published in the *Government Gazette*, and should take effect as from the day of such publication: And whereas it has been deemed expedient that a portion of the boundary-line between the Shires of Waranga and McIvor should be altered: Now therefore His Excellency the Governor, with the advice of the Executive Council, doth hereby alter and adjust the boundaries of the said Shires of Waranga and McIvor, and doth re-define the boundaries thereof respectively in manner following, that is to say:—

THE SHIRE OF WARANGA.—Beginning at the north-west angle of the parish of Weston; thence east along the parish boundaries to the road which runs on the west side of H. C. Johnson's selected land in the parish of Crosbie; south along said road to the road from Knowsley to Mount Campbell pre-emptive right; eastward along this road past the south boundary of D. Wilkie's and F. Barker's lands to the east angle of C. P. Davis's block, 2A, parish of Redcastle; thence south 81° 30' east to Sandy Creek; down Sandy Creek and the River Goulburn to a point due north of the northern angle of Ardpatrick run; south-westward to the south-east angle of Rochester village reserve; west to the River Campaspe; and up said river to the starting point.

Wherever the line so described as aforesaid runs beside or along a river, creek, or road, whether specifically mentioned or not, the centre of such river, creek, or road shall be taken to be the boundary line.

THE SHIRE OF McIVOR.—Beginning at the north-west angle of the parish of Weston; thence east along the parish boundaries to the road which runs on the west side of H. C. Johnson's selected land in the parish of Crosbie; south along said road to the road from Knowsley to Mount Campbell pre-emptive right; eastward along this road, past the south boundary

* This Order has been re-gazetted pursuant to Order in Council of 11 February 1878, in consequence of errors which occurred in page 2069 of 1877, and which are now set right.

of D. Wilkie's and F. Barker's lands to the east angle of C. P. Davis's block, 2A, parish of Redcastle; south 81° 30' east to Sandy Creek; down Sandy Creek to the river Goulburn; up this river to the junction of Hughes' Creek; south-westward along the electoral boundary to Mount Koala; southward along dividing range to meet a line from the source of Mollison's Creek to the south-east angle of allotment 2, parish of Baynton; along said line to Pohlman's Creek at the latter point; down Pohlman's Creek to and westward along the parish boundary of Baynton to the north-west angle of allotment 16; westward to Piper's Creek at the south-east angle of allotment 3, section I, parish of Emberton; and down Piper's Creek and the Campaspe River to the starting point.

Wherever the line so described as aforesaid runs beside or along a creek or road, whether such is specifically mentioned or not, the centre of such creek or road shall be taken to be the boundary line.

And the Honorable James Brown Patterson, Her Majesty's Commissioner of Public Works for Victoria, shall give the necessary directions herein accordingly.

ROB. WADSWORTH,
Clerk of the Executive Council.

SHIRE OF BELLARINE.

IN pursuance of the provisions of *The Local Government Act 1874*, sections 365-366, the Governor in Council has confirmed the Order hereto subjoined.

J. B. PATTERSON,
Commissioner of Public Works.

Public Works Office
(Roads and Bridges Branch),
Melbourne, 11th February 1878.

Order of the Council of the Shire of Bellarine.

IN pursuance of the powers conferred by sections 363, 364, 365, and 370 of *The Local Government Act 1874*, the Council of the Shire of Bellarine do hereby order that the land hereunder described shall be a Public Highway from and after the date of the publication hereof:—Commencing at a point on the northern boundary of portion 5, section 5, in the parish of Moolap and county of Grant, 20 chains east from the north-west corner of the said portion 5; and bounded on the north by part of Government portion 4, being a line bearing east 10 chains; on the east by a Government road 1 chain wide, being a line at right angles to the last line bearing south 1 chain; on the south by other part of the said allotment, being a line at right angles with the last line bearing west 10 chains; and on the west by other part of the said portion, being a line at right angles with the last line bearing north 1 chain to the commencing point, all or any of the said admeasurements being a little more or less.

Shire Hall, Drysdale, 20th October 1877.

ANDW. McWILLIAMS,
Shire Secretary.

Seal affixed by order of the Council.

EDWIN TRETHOWAN, Councillor.
R. SMILEY, Councillor.

(L.S.)

SHIRE OF DUNDAS.

PROPOSED ALTERATION OF BOUNDARIES OF RIDINGS.

IN pursuance of the provisions of *The Local Government Act 1874* (No. 506, § 46) the substance and prayer of a petition, in accordance with the 44th section of the said Act, which has been presented to His Excellency the Governor in Council, are published, viz.:

The petitioners purport to be one-fourth of the resident ratepayers (or persons whose names are for the time being inscribed on the municipal roll) of the Shire of Dundas, and they pray that the boundaries of the subdivisions of the Shire of Dundas be altered so as to be as follows:—

South Riding.—Commencing at the south-west angle of the parish of Moutajup; thence north by the boundary of that parish to the north-eastern angle of allotment 3, section 12, parish of Warrayure; thence west by the boundary of the last-mentioned parish to the north-west angle of the same parish; thence south by the boundary of the said parish to the north-eastern angle of the parish of North Hamilton; thence west to the north-western angle of allotment 1, section 13, parish of North Hamilton; thence south to the Grange Burn; thence by that burn to the eastern boundary of the borough of Hamilton; thence south and west by the boundary of that borough to the main road from Hamilton to Portland; thence south-west by that road to the shire boundary at the south-west angle of allotment 4, section 11, parish of Audley; and thence by the shire boundary to the commencing point.

East Riding.—Commencing at the south-west angle of the parish of Moutajup; thence north by the boundary of that parish to the north-eastern angle of allotment 3, section 12, parish of Warrayure; thence west and south by the boundary of the last-mentioned parish to the north-east angle of the parish of North Hamilton; thence west by the north boundary of that parish to the south-eastern angle of allotment 2, section 27, parish of Kanawalla; thence northerly by a road to the north-eastern angle of allotment 2, section 2, of the same parish; thence west to the south-eastern angle of allotment 4, section 2, of the parish of Jerrywarook; thence northerly by the line of the main road from Hamilton to Cavendish to the north-eastern angle of the parish of Bulart; thence westerly to

the shire boundary at the south-west angle of allotment 1, section 5, parish of Urangarra; and thence by the shire boundary northerly and easterly to the commencing point.

West Riding.—Commencing at the north-western angle of allotment 1A, section 3, parish of Toolang; thence east to the north-east angle of the parish of Bulart; thence southerly by the line of main road from Hamilton to Cavendish to the south-eastern angle of allotment 4, section 2, parish of Jerrywarook; thence easterly to the north-eastern angle of allotment 2, section 1, parish of Kanawalla; thence south by a road to the south-eastern angle of allotment 2, section 27, same parish; thence east to the eastern angle of allotment 2, section 14, North Hamilton; thence south by a road to the Grange Burn; thence westerly to the boundary of the borough of Hamilton; thence north to the north-east angle of same boundary; thence by the same boundary to the main road from Hamilton to Portland; thence by that road to the shire boundary at the south-west angle of allotment 8, section 33, parish of Yulecart; and thence by the shire boundary westerly and northerly to the commencing point.

J. B. PATTERSON,
Commissioner of Public Works.

Public Works Department,
(Roads and Bridges Office)
Melbourne, 13th February 1878.

SHIRE OF ECHUCA.

PROPOSED SEVERANCE.

IN pursuance of the provisions of *The Local Government Act* 1874 (No. 506, § 46), the substance and prayer of a petition in accordance with the 39th and 44th sections of the said Act, which has been presented to His Excellency the Governor in Council, are published, viz.:—

The area proposed to be severed is described thus:—"Commencing at the north-east corner of the Benalla Shire, being a point on the west bank of the Ovens River; thence northerly along the west bank of that river to the River Murray; thence northerly and westerly along the south bank of the River Murray to the north-west corner of the parish of Yaroweych, being the point where meridian 145° 35' intersects the south bank of the Murray; thence south along the same meridian, being the west boundary of the parishes of Yaroweych, Naningalook, Dumbulbalane, and Katandra, to the north boundary of the Benalla Shire; thence easterly by said north boundary to the point of commencement; comprising an area exceeding Seven hundred and sixty-eight thousand (768,000) acres."

And the petitioners pray as follows:—"Your petitioners therefore humbly pray that Your Excellency the Governor in Council will cause the district aforesaid to be separated from the Shire of Echuca, and be constituted a separate shire under the title of the Shire of Yarrawonga; and the person on whom and place at which notices may be served upon petitioners is John J. Reilly, Esq., Chairman of the Shire League, Yarrawonga."

J. B. PATTERSON,
Commissioner of Public Works.

Public Works Department,
(Roads and Bridges Office,
13th February 1878.

The petitioners state that they are "inhabitant ratepayers" (i.e., persons whose names are for the time being inscribed on the municipal roll) of a portion of the East riding of the Shire of Echuca, east of the boundary of the parish of Ulupna, and that a revenue of more than £500 might be derived from property within their own locality.

They complain that the office of the Shire Council at Echuca is more than 100 miles distant from them, and they are averse to annexation to the Shire of Benalla.

And they pray as follows:—"That the Governor in Council will cause the district aforesaid to be separated from the Shire of Echuca, and be constituted a separate shire under the title of the Shire of Yarrawonga."

Notices intended to be served on the petitioners may be served on J. J. Reilly, Esq., J.P., Yarrawonga.

INSOLVENCIES.

RETURN of Melbourne Insolvencies during the week ending the 9th day of February 1878.

Date, name, trade, address, assignee.

4th February.

Thomas Bridgett, butcher, Hotham, Jacomb.
Henry Insall, publican, Melbourne, Cohen.

5th February.

Mary Jane McNamara, late hotelkeeper, Melbourne, Halfey.

6th February.

John Condon, late hotelkeeper, Melbourne, Cohen.
Edward Buckley (deceased), late publican, late of Blackwood, Jacomb.

7th February.

Robert Smith and William Smith, trading as "Smith Brothers," tanners and curriers, Hotham, Halfey.
Edward Richard Blood, Government messenger, West Melbourne, Halfey.

John Matthews, hide merchant, Melbourne, Cohen.
Maurice Hurley (order absolute), contractor, Richmond, Halfey.

John Paterson Brown (order absolute), tailor, Melbourne, Cohen.

8th February.

Henry Alfred Bunn, late grocer, Caulfield, Jacomb.

ROB. H. MACDONNELL,
Chief Clerk.
Court of Insolvency,
Melbourne, 13th February 1878.

Courts.

BENALLA.—COUNTY COURT.—Notice is hereby given that the County Court at Benalla, appointed to be held on the 26th of February (not the 28th as stated in page 333 ante), is hereby adjourned until Wednesday, 13th March next.—SAMUEL H. BINDON, Judge. 14th February 1878.

CLUNES.—REVISION OF JURY LIST.—Notice is hereby given that a Special Court of Petty Sessions will be held at the Court House at Clunes, on Friday the 5th day of April A.D. 1878, at the hour of Eleven o'clock in the forenoon, for the purpose of revising the Jury List for the Sessions and County Court of Clunes.—CHARLES A. C. CRESSWELL, Clerk of Petty Sessions. Court House, Clunes, 9th February 1878.

WANGARATTA.—COURT OF INSOLVENCY.—I hereby appoint a Court of Insolvency to be holden at the Court House, Wangaratta, on Wednesday the 27th day of February instant, at Ten o'clock in the forenoon. Dated this 18th day of February A.D. 1878.—SAMUEL H. BINDON, Judge of the Court of Insolvency, Northern District.

CENTRAL CRIMINAL COURT: pursuant to Order in Council of 26 November 1877.

Melbourne Thursday ... 14 March

COURTS OF ASSIZE: pursuant to Order in Council of 26 November 1877.

Ararat	Monday ...	13 May
Ballarat	Thursday ...	16 May
Beechworth	Wednesday ...	1 May
Belfast	Wednesday ...	1 May
Castlemaine	Tuesday ...	14 May
Geelong	Friday ...	22 February
Hamilton	Monday ...	6 May
Maryborough	Wednesday ...	20 February
Sale	Tuesday ...	19 February
Sandhurst	Friday ...	22 February

GENERAL SESSIONS: pursuant to Order in Council of 17 December 1877.

Ararat	Thursday ...	21 February
Bairnsdale	Friday ...	17 May
Ballarat	Tuesday ...	6 August
Beechworth	Thursday ...	28 February
Belfast	Monday ...	12 August
Benalla	Tuesday ...	26 February
Castlemaine	Tuesday ...	13 August
Clunes	Tuesday ...	16 April
Daylesford	Monday ...	3 June
Dunolly	Friday ...	3 May
Echuca	Friday ...	29 March
Geelong	Friday ...	26 April
Hamilton	Tuesday ...	19 February
Heathcote	Friday ...	22 March
Inglewood	Wednesday ...	28 August
Jamieson	Friday ...	8 March
Kilmore	Friday ...	1 March
Kyneton	Saturday ...	1 June
Mansfield	Monday ...	11 March
Maryborough	Wednesday ...	1 May
Melbourne	Friday ...	1 March
Palmerston	Friday ...	10 May
Portland	Saturday ...	11 May
Sale	Tuesday ...	14 May
Sandhurst	Tuesday ...	2 April
St. Arnaud	Tuesday ...	26 February
Stawell	Saturday ...	23 February
Walhalla	Thursday ...	23 May
Wangaratta	Saturday ...	23 February
Warrnambool	Tuesday ...	7 May
Wood's Point	Wednesday ...	6 March

COUNTY COURTS.—Dates fixed by the Judges.

Alexandra	Thursday ...	21 February
Ararat	Tuesday ...	19 March
Avoca	Monday ...	4 March
Bacchus Marsh	Tuesday ...	7 May
Bairnsdale	Tuesday ...	9 April
Ballan	Wednesday ...	6 March
Ballarat	Friday ...	1 March
Beaufort	Saturday ...	16 February
Beechworth	Wednesday ...	13 March
Belfast
Benalla
Blackwood

Bright	Saturday	16 March
Camperdown	Thursday	16 May
Carisbrook
Casterton	Thursday	28 February
Castlemaine
Chiltern	Friday	15 March
Clunes	Tuesday	12 March
Colac	Tuesday	14 May
Creswick	Wednesday	13 March
Dandenong
Daylesford
Dunolly	Saturday	23 February
Echuca	Thursday	28 March
Geelong	Wednesday	21 April
Gisborne
Hamilton	Monday	18 February
Heathcote	Friday	22 March
Horsham	Friday	22 March
Inglewood	Wednesday	20 March
Jamieson	Friday	8 March
Kilmore
Kyneton
Maldon	Tuesday	26 March
Mansfield	Monday	11 March
Maryborough	Thursday	21 February
Melbourne	Wednesday	6 March
Mornington
Nagambie
Omeo	Friday	8 March
Palmerston
Portland	Tuesday	26 February
Romsey
Rushworth	Tuesday	26 March
Rutherglen	Thursday	14 March
Sale	Wednesday	27 February
Sandhurst	Thursday	4 April
Seymour
Shepparton	Friday	15 March
Smythesdale	Tuesday	5 March
St. Arnaud	Monday	18 March
Stawell	Saturday	23 February
Steiglitz	Thursday	18 April
Talbot	Thursday	28 February
Walhalla
Wangaratta	Wednesday	27 February
Warrnambool	Friday	3 May
Wodonga	Thursday	6 June
Wood's Point	Wednesday	6 March
Yackandandah	Saturday	2 March

COURTS OF MINES.—Dates fixed by the Judges.

COURT OF CHIEF JUDGE.				
Melbourne	Monday	18 February

ARARAT DISTRICT.				
Ararat	Thursday	21 February
Beaufort	Wednesday	6 March
Stawell	Saturday	23 February

BALLARAT DISTRICT.				
Ballarat	Thursday	11 April
Clunes	Tuesday	12 March
Creswick	Wednesday	13 March
Mount Blackwood
Smyth's Creek	Tuesday	5 March
Steiglitz	Thursday	18 April

BEECHWORTH DISTRICT.				
Alexandra
Beechworth	Friday	1 March
Bright	Saturday	16 March
Chiltern	Friday	15 March
Jamieson	Friday	8 March
Mansfield	Monday	11 March
Rutherglen	Thursday	14 March
Seymour
Wodonga
Wood's Point	Wednesday	6 March
Yackandandah	Saturday	2 March

CASTLEMAINE DISTRICT.				
Castlemaine
Heidelberg
Hepburn (Daylesford)
Kyneton
Maldon	Tuesday	26 March

No. 21.—FEBRUARY 15, 1878—3.

GIPPSLAND DISTRICT.

Bairnsdale	Monday	4 March
Omeo	Friday	8 March
Palmerston
Sale	Wednesday	27 February
Walhalla

MARYBOROUGH DISTRICT.

Avoca	Tuesday	19 March
Dunolly	Saturday	23 February
Inglewood	Wednesday	20 March
Maryborough	Thursday	21 February
St. Arnaud	Tuesday	26 February
Talbot	Thursday	28 February

SANDHURST DISTRICT.

Heathcote
Kilmore
Rushworth	Tuesday	26 March
Sandhurst	Tuesday	19 February

Tenders.

PUBLIC WORKS OFFICE, MELBOURNE.

TENDERS will be received at this office until Twelve o'clock on the days and for the purposes undermentioned.

Particulars may be learnt at this office, and also at the offices named in each instance.

The Board of Land and Works will not necessarily accept the lowest or any tender.

Repairs and alterations to the boiler at Hospital for the Insane, Beechworth. Specification also at the Sheriff's Office, Beechworth. Preliminary deposit to accompany tender, £5. Final deposit, 10 per cent. ... 21st Feb. 1878.

Fittings, Plan Room, Department of Lands and Survey, New Public Offices. Preliminary deposit to accompany tender, £10. Final deposit, 10 per cent. ... 21st Feb. 1878.

Fencing round Saluting Platform, Government House Reserve. Preliminary deposit to accompany tender, £5. Final deposit, 10 per cent. ... 21st Feb. 1878.

Fittings, &c., Education Department, New Public Offices, Melbourne. Preliminary deposit to accompany tender, £5. Final deposit, 10 per cent. ... 21st Feb. 1878.

Purchase of steamer *Bendigo*, lying in Salt-water River. Preliminary deposit to accompany tender, £50 ... 21st Mar. 1878.

J. B. PATTERSON,
Commissioner of Public Works.

SCHOOL BUILDINGS.

TENDERS will be received at this office until One o'clock p.m. on the days and for the purposes undermentioned.

Plans and specifications may be seen and forms of tender obtained at the places named in each instance.

The lowest or any tender will not necessarily be accepted.

Brick school at Long Gully, Sandhurst, and wooden additions to No. 1316, Specimen Hill, Sandhurst. Plans, &c., after the 28th January, on application to W. Dobbie, Esq., Inspector of School Buildings, Sandhurst, and at this office. £10 preliminary deposit. 19th February.

Brick school at Wahgunyah. Plans, &c., at No. 644, Wahgunyah, and at No. 327, Chiltern. 26th February.

Wooden building at school No. 1439, Pimpinlo. Plans, &c., at No. 298, Horsham, and on application to F. Findlay, Esq., Inspector of School Buildings, Ballarat. 26th February.

Brick building for school No. 352, Kangaroo Ground, and a wooden building for No. 1924, Drouin Junction; also for lining the ceiling of Eltham School, No. 209. Plans, &c., at the respective schools and at this office. £5 preliminary deposit. 26th February.

W. COLLARD SMITH,
Minister of Public Instruction.

Education Department,
Melbourne, 6th February 1878.

VICTORIAN RAILWAYS.

TENDERS are invited for the erection of 13 (thirteen) Three-roomed Cottages for Gatekeepers, on the Middle section of the Gippsland line.

A preliminary deposit of £25 (Twenty-five pounds) must accompany each tender.

Full particulars at the Engineer-in-Chief's Office, Spencer street, Melbourne.

Tenders must be deposited in the Railway Tender-box, Crown Lands Office, La Trobe street west, at or before Twelve o'clock noon on Friday, 1st March.

The lowest or any tender will not necessarily be accepted.

JOHN WOODS,
Commissioner of Railways.

CONVEYANCE OF MAILS.—1878-79-80-81.

FIRST CALL.

CONDITIONS OF TENDER.

TENDERS are hereby invited, and will be received until Noon of Tuesday the second day of April 1878, for the Conveyance of Post Office Mails as undermentioned, for ONE or THREE YEARS from the 1st July 1878 to 30th June 1879, or 30th June 1881.

The covers of Tenders for these services must be endorsed "Tenders for First Call."

1. Tenders are required to be written on a form, printed copies of which may be had gratuitously on application at any post office in the colony, and may be forwarded (if by post, prepaid) addressed to the Honorable the Postmaster-General, with the words "Tender for the Conveyance of Mails" endorsed on the cover, or placed in the tender-box at the General Post Office.

2. Tenderers are requested to describe by their numbers as below, the mail services for which they tender. Such numbers to be stated in the tender itself and endorsed on the cover enclosing the tender.

3. Every tender will be taken to include the entire service as called for. The amount of the tender must be stated AT RATE PER ANNUM FOR ONE OR THREE YEARS in words as well as figures.

4. Every tender must bear the *bona fide* signatures and addresses of the tenderer, and of two responsible persons willing to become bound for the fulfilment of the same in such sum as the Government may direct, not exceeding the gross amount of the contract.

5. Every tender must be accompanied by a bank deposit-receipt for a sum equal to TEN PER CENT. of the amount for which the tenderer is willing to undertake the service; the money to be lodged to the credit of the Deputy Postmaster-General, and to be absolutely forfeited to the Government in case the person whose tender may be accepted shall fail to complete, within ten days of the date of notice being given of the acceptance of his tender, the usual bond and contract to the satisfaction of the Government. The notice of acceptance, if delivered at the address named in the tender, shall be deemed sufficient.

6. The money deposited by successful tenderers will be returned to them upon application, on the bond and contract being completed.

7. The money deposited by unsuccessful tenderers will be returned to them upon application, and on their signing receipts for the respective amounts but not otherwise.

8. In the event of a portion of railway affecting any particular service being opened for traffic during period of contract, and it being decided that the mails shall be conveyed by rail, the place of departure for the mail coaches shall be altered in such way as the Postmaster-General may from time to time direct; a ratable reduction shall be made in the amount paid for the service as then rendered by the contractors, such reduction to be computed on the basis of the average mileage rate of the lump tender or the average mileage rate of the single tender, in whichever form the tender may be accepted.

9. Persons tendering are requested to state the description of the vehicle they intend to use, and the number of horses by which it is to be drawn.

10. A separate tender must be sent in for each service; but notwithstanding this condition, any offer will be entertained for the performance of any number of services for a lump sum.

11. The tender of any person failing to comply with the foregoing conditions will not be entertained.

12. The general conditions referred to in the printed form of tender, and upon which the tender is to be made, can be inspected by persons proposing to tender, either at the General Post Office or at any post office in the colony.

13. The attention of tenderers is drawn to the condition which requires that in cases where vehicles are used, Members of Parliament shall be conveyed free of charge between the districts they represent and the districts in which they reside and Melbourne.

14. The contractor shall not be entitled to claim any extra payment on account of the removal of any post office during the term of his contract, unless such removal shall increase the distance to be travelled by such contractor on any one day to the extent of one mile.

15. Tenderers for services in connection with any Railway Stations to state a sum for the number of trips specified in the call and a rate per trip (*i.e.* once from the Post Office to the Railway Station and once from the Railway Station to the Post Office) for additional trips, or as a basis for reduction in the number of trips as above.

16. The Government will not necessarily accept the lowest or any tender.

Services required.

1. To and from Melbourne and Oakleigh Railway Station, *via* Oakleigh Post Office, twice a day; including the clearance of Receiving-box at Mr. Lindsay's, Dandenong road, Gardiner, once a day.

2. To and from the Post Office and the Railway Station, Dandenong, four times a day.

3. To and from Dandenong and Cranbourne, by way of Lyndhurst and Lyndhurst South, once or twice daily.

4. To and from South Lyndhurst and Skye, two days a week.

5. To and from Cranbourne and the Clyde, three days a week.

6. To and from Cranbourne and the Bass, by way of Tooradin, Lang Lang, Corinella, Grantville, and Queensferry, two days a week.

7. To and from Poowong and Lang Lang, once a week.

8. To and from the Post Office and the Railway Station, Berwick, four times a day.

9. To and from Berwick and Narre Warren, by way of Harkaway, six days a week.

10. To and from the Post Office and the Railway Station, Pakenham, twice a day.

11. To and from Pakenham and Gembrook, by way of Matter's and Le Socuf's, once a week.

12. To and from Drouin Junction Railway Station and Buln Buln, twice a day.

13. To and from Buln Buln and Drouin, three days a week.

14. To and from Buln Buln and Lardner, two days a week.

15. To and from Buln Buln and Bloomfield, once a week.

16. To and from Moe and Narracan, two days a week.

17. To and from Warragul Railway Station and Warragul, two days a week.

18. To and from Buln Buln and Neerim, *via* Jindivick and Edney's, once a week.

19. To and from Warragul and Little Moe, once a week.

20. To and from Moe and Walhalla, by way of Tangil, Cooper's Creek, and Happy-go-Lucky, three days a week.

21. To and from Buln Buln and Crossover Diggings, two days a week.

22. To and from Tangil and Russell's Creek, once a week.

23. To and from Walhalla and Matlock, by way of Aberfeldy, Violettown, Red Jacket, and Jordan, three days a week.

24. To and from Walhalla and Donnelly's Creek, *via* Edwards' Reef, three days a week.

25. To and from the Post Office and the Railway Station, Morwell, twice a day.

26. To and from Morwell Railway Station and Hazlewood, three days a week.

27. To and from the Post Office and the Railway Station, Traralgon, twice a day.

28. To and from Traralgon and Walhalla, by way of Toongabbie and Happy-go-Lucky, three days a week.

29. To and from Traralgon and Flynn's Creek, three days a week.

30. To and from Rosedale and Port Albert, by way of Taraville and Woodside, once a week or three days a week.

The mails may be despatched from Port Albert at 2 p.m. during the summer months.

31. To and from the Post Office and the Railway Station, Rosedale, twice a day.

32. To and from Port Albert and Stockyard Creek, *via* Alberton, two days a week.

33. To and from Port Albert and Tarraville with steamers mails, as often as required.

34. To and from Woranga (Alberton Pound reserve) and Tarraville, three days a week.

35. To and from Port Albert and Yarram-yarram, by way of Alberton, three days a week.

Tenderers to specify charge per trip for extra mails per steamer.

36. To and from the Post Office and the Railway Station, Sale, twice a day.

37. To and from Sale and Port Albert, by way of Longford, Stradbroke, Woodside, and Tarraville, once a week or three days a week.

38. To and from Sale and Clyde Bank, *via* Heart Run, two days a week.

39. To and from Sale and Maffra, six days a week.

40. To and from Maffra and Upper Maffra, six days a week.

41. To and from Maffra and Bald Hills, by way of Tinaubra and Heyfield, three days a week; with a branch to and from Bald Hills and Glenmaggie, two days a week.

42. To and from Sale and Toongabbie, by way of Dennison and Cowwar, three days a week.

43. To and from Sale and Bairnsdale, by way of Stratford, six days a week; with a branch mail to and from Fernbank, six days a week.

The mails may be despatched from Sale immediately on arrival of the Melbourne mail at that place.

44. To and from Stratford and Grant, by way of Hardy's Bridge, Stockyard, Bulgoback, and Dargo Flat, two days a week; and to and from Grant and Talbotville, by way of Bulltown, once a week.

During eight months of the year the mails may be despatched from Stratford immediately on arrival of the Melbourne mail at that place.

45. To and from Stratford and Briagolong, once a week.

46. To and from Bairnsdale and Coongulmerang, three days a week.

47. To and from Bairnsdale and Deptford, by way of Store Creek, Wy-Yung State School, and Bulumwall, two days a week.
48. To and from Bairnsdale and Delegate, by way of Sarsfield, Bruthen, Murrindale, Buchan, Gelantipy, Deduc, Tibbut, Cobanandra, Bonang, and Bendoc, once a week.
The route by which the mails are required to be conveyed between Bairnsdale and Delegate may be altered, in which case a proportionate reduction for any lesser distance travelled will be made in the amount of the contract.
49. To and from Bairnsdale and Omeo, by way of Bruthen, Essay, Swift's Creek Junction, and Swift's Creek, once a week; with a branch to and from Swift's Creek Junction and Tongio, once a week.
50. To and from Bairnsdale and Bruthen, *via* Sarsfield, once a week.
51. To and from Bruthen and Cunninghame (Lakes' Entrance), once a week.
52. To and from Bairnsdale and Cunninghame, *via* Nicholson and Tambo Ferries, two days a week.
53. To and from Omeo and Snowy Creek, by way of Hinnoomunjie, Wombat, and Merrimac, once a week.
54. To and from Omeo and Hinnoomunjie (Omeo Plains), once a week.
55. To and from Upper Dargo and Omeo, once a week.
56. To and from Harrierville and Grant, by way of the Upper Dargo, once a week.
57. To and from Bright and Harrierville, by way of Freeburgh, three days a week.
58. To and from Everton Railway Station and Wandiligong, *via* Everton, Bowman's Forest, Gapstead, Myrtleford, Eurobin, Porepunka, and Bright, six days a week; with a branch to and from Gapstead and Beechworth, *via* Baarmutha and Murrumbidgee, six days a week.
59. To and from Porepunka and Buckland, by way of Lower Buckland, three days a week.
60. To and from Bowman's Forest and Whorouly, three days a week.
61. To and from Myrtleford and Mudgegonga, two days a week.
62. To and from Myrtleford and Running Creek, three days a week.
63. To and from the Post Office and the Railway Station Beechworth, four times a day.
64. To and from Beechworth and Yackandandah, *via* Wooragee, six days a week.
The mail for Yackandandah may be required to leave Beechworth on arrival at that place of the mail from Melbourne.
65. To and from Yackandandah and Wodonga, *via* Osborne's Flat, Allan's Flat, and Kiewa, three days a week.
66. To and from Sutton and Yackandandah, by way of Hillsborough, Yackandandah Junction, and Twist's Creek, three days a week.
67. To and from Beechworth and Wahgunyah, by way of Chiltern, Indigo, and Rutherglen, six days a week.
68. To and from Beechworth and Tarrawingee Railway Station, by way of Reid's Creek, Woolshed, Reidford, and Eldorado, six days a week.
69. To and from the Post Office and the Railway Station, Tarrawingee, twice a day.
70. To and from Beechworth and Hillsborough, by way of Stanley, six days a week.
71. To and from Stanley and Hurdle Flat, six days a week.
72. To and from Wodonga and Tintaldra, by way of Bonegilla, Bethanga, Ruby Creek and Flagstaff Hill, Talgarno, Bungil, Thologolong, Burrowye, Jingellac, and Walwa, twice a week.
73. To and from Wodonga and Bethanga, *via* Bonegilla, six days a week.
74. To and from Wodonga and Leneva, once a week.
75. To and from Kiewa and Towong, by way of Bungoonie, Mitta-mitta Crossing, Talangatta, Koetong, Wabba, Cudgewia, Corryong Schoolhouse, and Colac-colac, once a week.
76. To and from Kiewa and Snowy Creek by way of Sandy Creek, Noorongong, Tallandoon, and Mitta-mitta, once a week or two days a week.
77. To and from Tintaldra and Cudgewia, once a week.
78. To and from Kiewa and Kergunyah, two days a week.
79. To and from Kergunyah and Dederang, by way of Gundowring, two days a week.
80. To and from Chiltern and Howlong, N.S.W., by way of Brown's Plains, three days a week.
81. To and from Chiltern Railway Station and Post Office, four times a day.
82. To and from Wodonga Railway Station and Post Office, four times a day; and to and from Wodonga Post Office and Albury, twice a day.
83. To and from Wodonga and Green Hills (Belvoir), two days a week.
84. To and from Barnawartha Railway Station and Post Office, four times a day.
85. To and from Barnawartha and Yackandandah, by way of South Barnawartha and North Wooragee, three days a week.
86. To and from Barnawartha Post Office and North Barnawartha, *via* Burrabunna, three days a week.
87. To and from Chiltern and Doma Mungi, six days a week.
88. To and from Springhurst and Wahgunyah, by way of Rutherglen, twice daily.
89. To and from Wangaratta Railway Station and Post Office, four times a day.
90. To and from Wangaratta and Cobram, by way of Kilawarra, Pochelba, Bundalong, Yarrawonga, and Burramine, once a week.
91. To and from Wangaratta and Burramine, *via* Pochelba, Kilawarra, Bundalong, and Yarrawonga, once a week.
92. To and from Wangaratta and Estcourt, three days a week.
93. To and from Wangaratta and Milawa, *via* Oxley, six days a week; and to and from Oxley and Moyhu, six days a week.
94. To and from Wangaratta and Docker's Plains, six days a week.
95. To and from Moyhu and Upper King River (Izzard's), twice a week.
96. To and from Milawa and Bobinawarra (Hurdle Creek), three days a week.
97. To and from Bobinawarra and Hedi Post Office, once or twice a week.
98. To and from Glenrowan Post Office and Railway Station, four times a day.
99. To and from Glenrowan and Greta, six days a week.
100. To and from Glenrowan and Taminick, three days a week.
101. To and from Taminick and Bowcya, two days a week.
102. To and from Benalla and Cobram, by way of Devenish, Katandra, Waggarandal, and Yabba-yabba, once a week.
103. To and from Benalla and Shepparton, by way of Devenish, Cashel, Sumpton's Store, and Pine Lodge, two days a week.
104. To and from Benalla and Yarrawonga, by way of Rowan's Swamp, Hill Plain and Burramine, once a week.
105. To and from Benalla and Mansfield, by way of McKellars, Swan Pool, and Barjarg, three days a week, with a branch to and from Swan Pool and Samaria, three days a week.
106. To and from Benalla and Winton, three days a week.
107. To and from Benalla Post Office and Railway Station, four times a day.
108. To and from Benalla and Yarrawonga, *via* Rowan's Swamp and Hill Plain, once a week; with a branch to and from Yarrawonga and Bundalong, once a week; and to and from Yarrawonga and Burramine, once a week.
109. To and from Devenish and Cashel, once a week.
110. To and from Cashel and Khull's Range, *via* Dookie North and McDougall's, two days a week.
111. To and from Katandra and Katamatite, once a week.
112. To and from Khull's Range and Katandra, once a week.
113. To and from Cashel and Nalinga, two days a week.
114. To and from Casey's Hotel (Main Benalla and Shepparton road) and Broken Creek, two days a week.
115. To and from Hill Plain and Yourang, two days a week.
116. To and from Violettown and Kialla, by way of Costello's and Keady's, once a week.
117. To and from Euroa and Balmattum, three days a week.
118. To and from Longwood Railway Station and Mansfield, by way of Longwood Post Office, Merton, Doon, and Maindample, six days a week; and to and from Mansfield and Jamieson, by way of Old Devil's River Inn, three days a week; with a branch to and from Brack's, once a week.
119. To and from Merton and Alexandra, by way of Gobur and Yarek, three days a week.
120. To and from Doon and Dry Creek, twice a week.
121. To and from Mansfield and Delatite, once a week.
122. To and from Jamieson and Matlock, by way of Mack's Creek, Ten-mile House, Gaffney's Creek, and Wood's Point, three days a week.
Mails may be despatched from Jamieson on arrival of the Melbourne mail at that place, and from Matlock at 3 p.m.
123. To and from Darlingford and Enoch's Point, three days a week.
124. To and from Avenel and Nagambie, by way of Tabilk, six days a week.
125. To and from Railway Station and Post Office, Seymour, four times a day.
126. To and from Seymour and Mooropna, by way of Gravel Pits, Mangalore, Eldridge's sawmills, Tabilk, Nagambie, Wahring, Dargalong, Murchison, and Toolamba, six days a week.
127. To and from Mooropna and Shepparton, six days a week.

128. To and from Seymour and Rushworth, by way of Northwood, Baillieston, and Whroo, three days a week.

129. To and from the Railway Station, and the Post Office, Tallarook, four times a day.

130. To and from Tallarook and Alexandra, by way of Doogalook, Yea, and Molesworth, six days a week.

131. To and from the Railway Station and the Post Office, Broadford, four times a day.

132. To and from Broadford and Reedy Creek, by way of Lower Reedy Creek, three days a week.

133. To and from Lower Reedy Creek and Strath Creek, two days a week.

134. To and from the Railway Station and the Post Office, Kilmore, four times a day.

135. To and from Kilmore and Heathcote, by way of Pyalong and Tooborac, three days a week.

136. To and from Kilmore and Lancefield, by way of Forbes, Springfield, and Goldie, six days a week.

137. To and from the Railway Station and the Post Office, Wallan-wallan, four times a day.

138. To and from Wallan-wallan and Durraweit Guim, six days a week.

139. To and from Post Office and Railway Station, Bevedridge, twice a day.

140. To and from Kalkallo Post Office and Railway Station, Donnybrook, twice a day.

HENRY CUTHBERT,
Postmaster-General.

General Post Office,
Melbourne, 13th February 1878.

TENDERS FOR GRAZING LANDS.

NOTE.—The fee for ten months must accompany the tender. TENDERS will be received by the Board of Land and Works up to Noon of Tuesday, 26th February instant, for the occupation for Grazing purposes only of the following unappropriated portions of land, subject to the Regulations approved by the Governor in Council and published in the *Government Gazette* of 11th February 1876, as under, and also the subjoined special conditions.

Every license granted under subdivision vii. of section 47 of *The Land Act 1869* shall be subject to the conditions set forth in the schedule hereto, and to such special conditions and payment in advance of such fee as the Minister may determine, and shall be issued by an officer of the Department of Lands and Survey duly authorized on that behalf.

Schedule.

1. This license shall not be deemed to prevent the land comprised therein or any part or parts thereof from being sold, leased, or licensed under any of the provisions of parts i., ii., or iii. of *The Land Act 1869*, except subdivision vii. of the 47th section thereof, or proclaimed a common, or occupied by virtue of any miner's right or business license, or alienated or dealt with under the authority of *The Land Act 1869*, or any other Act now or hereafter to be in force, otherwise than for pastoral or depasturing purposes, or resumed by order of the Governor, acting by and with the advice of the Executive Council, for railways, roads, telegraph lines, dams, reservoirs, races, catchwater drains, pipe tracks, quarries, or other public purposes; and no license shall in any such case be entitled to compensation other than the return of such portion of the fee paid by him as the Minister may think fit.

2. If the licensee, or any person claiming an interest through or under the licensee in the land comprised in this license shall, at any time during the period for which the license has been issued, employ any person to apply for a license of an allotment under *The Land Act 1869*, contrary to the true intent of the provisions thereof, or shall make or cause to be made any agreement or contract, or shall give or take, or cause to be given or taken, any negotiable security for the purpose of defeating or evading the provisions of, or shall in any way whatsoever, directly or indirectly, commit or be privy to a fraud upon the said Act, this license shall be void.

3. No land comprised in roads from time to time surveyed and marked out within the boundaries of the land comprised in this license shall be deemed within the operations of this license.

4. This license entitles the holder thereof during the period therein specified to use the land in respect of which the same is granted for depasturing purposes only, and does not confer any right to build thereon, or to cultivate or fence any portion thereof; but if the holder thereof desire such use of the land beyond such period, notice to that effect must be given by him to the Minister one month prior to expiry thereof.

5. The interest in this license may not be transferred without the consent of the Minister and payment of a fee of One pound (£1), and upon sanction of transfer thereof a new license will issue to the transferee.

6. No claim whatsoever shall be made or entertained by reason of this license not being renewed or transferred.

Special Conditions.

1. The period of occupation will be, in the first instance, from 1st March 1878 to 31st December 1878.

2. The license fee must be paid every year in advance; the fee for ten months—for which the first license will be issued—must accompany the tender or be paid by the successful tenderer or his agent immediately on the declaration of the

acceptance of the tender, otherwise the offer of the next highest tenderer who may be prepared to comply with this condition may be accepted.

3. Tenders to be for so much per lot per annum separately:

4. Tenders to be endorsed "Tender for Lot 1," or 2, or 3, &c., as the case may be.

5. The highest or any tender not necessarily accepted.

6. Tenderers must give their full name and specific postal address.

7. The areas are in all cases given as more or less, and all appropriated, alienated, or licensed land (if any), within the boundaries is excluded.

Plans can be seen and information may be obtained in this office.

FRANCIS LONGMORE,

Commissioner of Crown Lands and Survey.

Department of Lands and Agriculture

(Occupation Branch),

Melbourne, 1st February 1878.

Lot 1. Lyonglen, 500 acres, parish of Chiltern; bounded on the west by the road which forms the eastern boundary of allotments 11, 10, and 7; on the south by north boundary of Ulna run; on the north-east by the road from Chiltern to Mount Pleasant; and on the north by allotment D 7: Beechworth district.—(4831 s.)

Lot 2. Wandin Yallock, 1500 acres, being all the vacant land in the parish of Wandin Yallock.

Lot 3. Sede, 880 acres, parish of Drumborg, allotment 3 of section 11, a part of the forfeited run Sinclair East: Portland district.

Lot 4. Ayrey's Inlet, 11,000 acres, the remnant of the forfeited run known by this designation on the coast: Geelong district.

Lot 5. Colemanberry, 5500 acres: Commencing at the junction of the eastern and western branches of the Upper Buckland River; thence up the eastern branch about five miles to Mount Selwyn grazing land; thence south-westerly about three miles and a half to the western branch of the Buckland River; thence down this branch to the commencement: Beechworth district.—(434/47.)

Lot 6. Dunglass, 38,000 acres: Commencing at the junction of the eastern and western branches of the Upper Buckland River; thence southerly up the western branch about five miles; thence north-easterly about one mile and a half to the boundary of Mount Selwyn grazing land; thence south-easterly along this boundary about seven miles to the Great Dividing Range; thence westerly along said range about eight miles to the source of the Buffalo River; thence northerly about five miles and a half down the river to Buffalo East run; thence easterly about three miles, northerly three miles, easterly one mile to the south angle of Snipe Hill grazing land, and north-easterly about two miles and a half to the commencing point: Beechworth district.—(494/97.)

Lot 7. Dorchap, 5544 acres: Commencing at the junction of a creek with the Mitta Mitta River on its left bank, about seventy chains south of the south-east angle of Henry J. Rowler's pre-emptive right; thence following the river downwards about seven miles to a point about half a mile westward of A. Johnson's selection; thence southerly along the watershed about four miles; thence easterly about three miles to G. Greaves' selection; thence along the aforesaid creek to the commencing point: Beechworth district.—(5893.)

Lot 8. Addictus, 40 acres, parish of Colbinabbin, being the land formerly held under 19th section *Land Act 1869*, by Joseph Gladstone: Sandhurst district.—(26697/19.)

Lot 9. Flanigans Island, 208 acres, near the entrance to the Gippsland Lakes.

Lot 10. Jurare, 40 acres, village and parish of Colbinabbin, being the land formerly held under 19th section *Land Act 1869* by Justina E. Gladstone: Sandhurst district.—(26698/19.)

Lot 11. Forsan, 40 acres, in parish of Chiltern, adjoining Elliott's land and the Mount Pleasant road: Beechworth district.

Lot 12. Pakenham, 5000 acres: Commencing at north-east angle of the Mount Misery pre-emptive right; thence north-easterly by Bowman's track to Toomuk Creek; thence southerly by that creek to allotment 48, Pakenham; thence along northern boundary of allotments 48, 49, and 52; thence south by west boundary of allotments 52 and 51; thence west by north boundaries of allotments 43, 42, 41, 40, 39, 38, 37, 36; thence north by east boundaries of allotments 54, 55, 56, 57, 58, and Mount Misery pre-emptive right to commencement: Melbourne district.

Lot 13. Mount Misery, 3000 acres: Commencing at north angle of Mount Misery pre-emptive right; thence north-easterly by Bowman's track to the south-west boundary of Cardinia run; thence north-westerly by said boundary to east of allotment 33, parish of Berwick; thence southerly by Cardinia Creek to Mount Misery pre-emptive right; thence along the north boundary of pre-emptive right to the commencement: Melbourne district.

Lot 14. Verbena, 300 acres, parish of Holden, a reserve east of section 18: Melbourne district.—(2146a.)

Lot 15. Salve, 76 acres, parish of Leichardt, being the forfeited selection of P. O'Connor: Sandhurst district.—(4240 a.)

Lot 16. Crawford, 7170 acres, the remnant of the forfeited run known by this designation: Portland district.

Lot 17. Pleasant Hills, 400 acres, the remnant of the forfeited run known by this designation: Portland district.—(7811 n.)

Lot 18. Buneep, 10,000 acres: Commencing at the junction of the Tarween and Bunyip rivers; thence running northerly by Bunyip river to the northern side of Buneep township; thence by a line running easterly to allotment 25, Jindivick; thence by a line running southerly to Tarween River; thence westerly to Tarween to commencing point: Melbourne district.—(7767 n.)

Lot 19. Stramen, 20,000 acres, parishes of Stradbroke and Mullungdung, bounded on the north by Merton run; on the east by Meadows and Sunville runs; on the south by Snugborough; and on the west by the road from Port Albert to Rosedale: Gippsland district.—(8676 n.)

Lot 20. Buckley's Swamp A, 180 acres: Allotments 4 and 4* of section C, parish of Monivae: Hamilton district.—(8672n.)

Lot 21. Buckley's Swamp B, 900 acres: Allotments 3, 3*, 4, and 5 of section 11, parish of Yatchaw West: Hamilton district.—(8672n.)

Lot 22. Dereelbeg, 300 acres, parish of Dereel: Lying between the holdings of Mary Mulholland on the north, John Doyle and W. Balleir on the south, the eastern boundary of the timber reserve on the east, and the main road from Rokewood to Ballarat on the west: Geelong district.—(5863n.)

Lot 23. Uber, 140 acres: Lying between John Grace's licensed land and the Murray River, and bounded on the west by the Gooramadda Farmers' Common, and on the east by the Barnawartha Farmers' Common: Beechworth district.—(141/47.)

Lot 24. Rupanyup, 282 acres, allotments 13 and 14, parish of Rupanyup: Stawell district.—(561/47.)

Lot 25. Terra, 19,650 acres, county of Wonnangatta, lying south of the lot Jerusalem Creek, and between Big River North and Big River South grazing lots, and the western boundary of the county; and bounded on the south by a line bearing west from the south-west angle of the lot Big River South: Alexandra district.—(3872 n.)

Lot 26. Sealers' Cove, 15,500 acres: Commencing at the south-east corner of Singapore grazing license, on the sea-coast; thence westerly by the south boundary of that grazing license to Corner Inlet run; thence by the eastern boundary of said run to the north boundary of Wilson's Promontory run; thence easterly by said run to the sea-coast; thence northerly by said coast to the commencing point: Gippsland South district.

Lot 27. Springs A, 1087 acres, the remnant of the run formerly known by this designation: Benalla district.

Lot 28. Loyang Morass, 1800 acres, the remnant of the abandoned run Lyung: Gippsland district.

Lot 29. Koo-Wee-Rup, 3600 acres: Commencing at the west angle of allotment 20, Lang Lang; thence by the western boundary of that allotment produced for about three miles; thence north for about fifty-two chains; thence west for about four miles; thence south for about two miles and a half to eastern boundary of Andrew Lyall's selection to allotment 11, Lang Lang; thence easterly by the northern boundary of that allotment to commencing point: Melbourne district.—(5187c.)

Lot 30. Bonang, 1070 acres: Commencing on the Bonang River at the south-east corner of Robt. Marriott's 19th section holding; thence west one mile; thence north one mile; thence east two miles; thence south one mile; thence west one mile to commencing point, county of Croajingalong, North Gippsland.—(5427 n.)

Lot 31. Ema, 1726 acres, the remnant of the abandoned run known by this designation: Benalla district.

Lot 32. Knebsworth, 2000 acres, the remnant of the forfeited run known by this designation: Portland district.—(6470 n.)

Lot 33. Lacey, 2988 acres, the remnant of the abandoned run known by this designation: Benalla district.

Lot 34. Julia Percy Island, 300 acres: Subject to the condition that no fires or lights whatever are to be exhibited on the island: Hamilton district.—(12593 c and 7351 n.)

Lot 35. Tellus, 145 acres: Commencing at the north-east corner of allotment 139, parish of Rosedale; thence northerly by a line twenty-eight chains to the La Trobe River; thence up that river about forty-two chains; thence southerly by a line 36° fifty chains to the north-west corner of allotment 139 aforesaid; thence by the northern boundary of that allotment to the commencing point: Sale district.—(5177a.)

Lot 36. Powlett, 18,000 acres: Commencing at a point on the Powlett River which forms the north-west corner of Powlett South run; thence northerly by the Powlett River for about nine miles; thence south by a line which, if produced, would strike Eagle's Nest for about seven miles and a half to a point forming the north-east corner of Powlett South run; thence by the north boundary of that run to the commencing point: Melbourne district.—(4994n.)

Lot 37. Powlett North, 72,000 acres: Commencing at Eagle's Nest; thence by a line running north for about eleven miles to the Powlett River; thence by the Powlett River northerly to the north-east corner of Ryanston South lot; thence easterly by a line to meet the Tarwin River at about fifteen miles from its mouth; thence southerly by the Tarwin and westerly by Anderson's Inlet to Eagle's Nest: Melbourne district.—(4994n.)

Lot 38. Powlett North A, 100,000 acres: Commencing at the north-east angle of the Ryanston South lot; thence

northerly by the Powlett River to McDonald's track opposite to Lewis's selection; thence by a line easterly to the River Tarwin; thence southerly by Tarwin to north boundary of Powlett North lot; thence westerly by that boundary to commencing point: Melbourne district.—(4994n.)

Lot 39. Ryanston South, 27,000 acres: Commencing at a point on the Powlett River forming north-east corner of Kilcunda run; thence northerly by the Powlett River for about twelve miles; thence by a line bearing about north-west for four miles, or thereabouts; thence about south-west by a line until it meets the north boundary of Kilcunda run; thence easterly by that boundary to the commencing point: Melbourne district.—(4994n.)

Lot 40. Ryanston, 23,000 acres: Commencing at the south-west corner of Ryanston South run; thence north-easterly by the west boundary of Ryanston South for about ten miles; thence about north-west for three miles and a half to meet the Bass River; thence southerly by Bass River for about ten miles; thence by a line running south to the commencing point: Melbourne district.—(4994n.)

Lot 41. Terrak, 337 acres, being allotments 68 and 69, Langwarrin: Melbourne district.—(14200c.)

STORAGE ALLOTMENTS.—PARISH OF MURRABIT.

NOTICE is hereby given that Tenders will be received from persons desirous of occupying the under-mentioned sites for storage purposes, subject to the following conditions:—

1. Any buildings necessary for storage purposes erected on the sites must be removed on termination or cancellation of license without compensation.
2. The licenses will be issued under 47th section, *Land Act* 1869, and subject to the usual conditions of licenses under said section.
3. Free access to and fro along the banks of the river to be allowed at all times.
4. Rent to be paid in quarterly instalments.
5. The sites alluded to are four allotments of one acre each, parish of Murrabit, and fronting the River Murray, to the west of the junction of the Gunbower Creek and that river.

Tenders must be lodged at the Survey Office, Kerang, on or before the 28th February 1878.

The highest or any tender will not necessarily be accepted.

F. LONGMORE,
Commissioner of Crown Lands and Survey.

Department of Lands and Survey
(Occupation Branch),
Melbourne, 8th January 1878.

BEECHWORTH LUNATIC ASYLUM.

TENDERS will be received, subject to the conditions of tendering, for Repairs and Alterations to the Hospital for the Insane, Beechworth, until Twelve o'clock on Thursday the 21st instant. Drawings and specifications may be seen at this office, and at the Sheriff's Office, Beechworth.

The amount of the preliminary deposit to accompany the tender is £5, and the amount of the deposit as cash security for the due performance of the contract is 10 per cent.

The Board of Land and Works will not necessarily accept the lowest or any tender.

J. B. PATTERSON,
Commissioner of Public Works.

Department of Public Works,
Melbourne, 7th February 1878.

POLICE HELMETS.

TENDERS, endorsed "Tenders for Helmets," will be received until Ten o'clock a.m. on the 22nd instant, for the supply of

100 Helmets, to sample, and of sizes as ordered.

The price must be expressed in figures and in words, and total amount of tender stated.

A deposit, in cash (cheques not received), of Ten per cent. to accompany tenders.

Delivery to be made at the Richmond Depot.

Should the contractor fail to execute the order within the time specified in his tender, the deposit becomes thereby forfeited and contract cancelled.

Contractors are not at liberty to transfer their contracts under cover of power-of-attorney, coupled with an interest or otherwise, and no such transfer will be recognised by the Government.

The helmets must be equal to sample in every respect, and will be subject to the approval and inspection of the Chief Commissioner of Police, or such officer as he may appoint.

Further particulars and forms of tender at the Offices of the Tender Board, where the sample may be seen.

The Government will not necessarily accept the lowest or any tender.

Tenders must be enclosed in a separate envelope, marked "Tenders for Helmets," and be deposited in the Tender-box at the Pay Office, Treasury, Melbourne.

GRAHAM BERRY,
Treasurer.

Treasury,
Melbourne, 9th February 1878.

Police Sales.

STAWELL WEST.

NOTICE is hereby given that Thirty-three Bottles of Ale, which have been seized and confiscated, will be sold by public auction at the Stawell West Police Station, on Saturday the 23rd instant, at Twelve o'clock noon.

F. C. STANDISH,
Chief Commissioner.

Police Department, Chief Commissioner's Office,
Melbourne, 11th February 1878.

WODONGA.

THE undermentioned goods, which have been seized and confiscated, will be sold by public auction, at the Wodonga Police Station, on Saturday the 23rd instant, at Twelve o'clock noon:—

9 bottles port wine	4 bottles bitters
9 " sherry wine	13 " gin
2 " brandy	5 " schnapps
4 " porter	1 cask containing colonial beer
2 " English ale	
5½ " ginger wine	

F. C. STANDISH,
Chief Commissioner of Police.

Police Department, Chief Commissioner's Office,
Melbourne, 7th February 1878.

Insolvency Notices.

In the Court of Insolvency, Eastern District.—The Insolvency Statute 1871.

In the matter of RICHARD HIGGS, of Buln Buln, storekeeper and farmer.

NOTICE is hereby given that the estate of the said Richard Higgs has been sequestrated; and I hereby appoint a general meeting of creditors to be held at the Court House, Sale, on Tuesday the 26th day of February A.D. 1878, at the hour of Twelve noon, for the purposes set forth in the 53rd section of the said Insolvency Statute 1871.

Mr. George Cain is the assignee named in the order, and Mr. H. H. Budd is the solicitor acting in the insolvency.

H. CROFTON STAVELKY,
Chief Clerk.

The Insolvency Statute 1871.—In the Court of Insolvency, Warrnambool.

In the matter of JOSEPH COOK, of Warrnambool, tinsmith.

NOTICE is hereby given that the estate of the said Joseph Cook has been sequestrated, and that a meeting of creditors has been appointed to be held at the Court House, Warrnambool, on Wednesday the 27th day of February instant, at the hour of Two in the afternoon, for the purposes set forth in the 53rd section of the Insolvency Statute 1871.

Dated at Warrnambool the 12th day of February 1878.

ROBERT GIBTON,
Chief Clerk.

Mr. A. B. Mackay is the assignee named in the order, and Mr. James Fletcher is the solicitor acting for the insolvent.

In the Court of Insolvency, Ballarat.—No. 482.

In the matter of EBENEZER BENJAMIN STANWORTH, of Camperdown, in the colony of Victoria.

IT is hereby notified that the estate of the said Ebenezer Benjamin Stanworth has been sequestrated, and I do hereby appoint a general meeting of creditors in the said estate to be held at the Court House at Ballarat on Monday the 18th day of February A.D. 1878, at the hour of Eleven o'clock in the forenoon, for the purposes set forth in the 53rd section of the Insolvency Statute 1871.

Mr. Hyman Levinson is the assignee named in the order, and Mr. Thomas Picken, of Camperdown, is the solicitor acting in the insolvency.

Dated this 12th day of February 1878.

GEO. F. BARTROP,
Chief Clerk.

The Insolvency Statute 1871.—In the Court of Insolvency, Horsham.

In the matter of JULIUS HABEL, of Quantong, in the colony of Victoria, farmer.

NOTICE is hereby given that the estate of the said Julius Habel has been sequestrated; and I hereby appoint a meeting of creditors to be held at the Court House, at Horsham, on Tuesday the 19th day of February A.D. 1878, at the hour of Eleven o'clock in the forenoon, for the purposes set forth in the 53rd section of the Insolvency Statute 1871.

Dated at Horsham this twelfth day of February A.D. 1878.

R. PALMER,
Chief Clerk.

In the Court of Insolvency, Melbourne.

NOTICE is hereby given that the estates of Lott Flannagan, of Fitzroy, publican, 2441; John Paterson Brown, of Melbourne, tailor, 2446; Edmond Buckley (deceased), of Blackwood, publican, 2482; Smith Brothers, of Hotham, tanners and curriers, 2483; Edward Richard Blood, of West Melbourne, Government messenger, 2484; John Matthews, of Melbourne, hide merchant, 2485; Mary Ann Atkinson, of Fitzroy, widow, 2486; Henry Alfred Bunn, of Caulfield, late grocer, 2487; Adam Easton, of West Melbourne, laborer, 2488; William Wardlaw, of Carlton, clerk, 2489; Maurice Hurley, of Richmond, contractor, 2490; have been sequestrated; and that general meetings of creditors for election of trustees and of a committee of inspection, and to give directions as to the management of the estates, and the other purposes set forth in the 53rd section of the Insolvency Statute, will be held at the offices at the Court of Insolvency, Swanston street, Melbourne, on Monday the 18th day of February 1878, at the hour of Eleven o'clock in the forenoon.

Dated at Melbourne this 13th day of February A.D. 1878.

ROB. H. MACDONNELL,
Chief Clerk.

The Insolvency Statute 1871.—In the Court of Insolvency, Geelong.—No. 2906.

In the matter of JOHN BEAVER, of Camperdown, in the colony of Victoria, jeweller.

NOTICE is hereby given that the estate of the above-named John Beaver has been adjudged to be sequestrated; and I hereby appoint a meeting of creditors to be held at the Supreme Court House, Geelong, on Tuesday the 19th day of February 1878, at Twelve o'clock noon, for the purposes set forth in the 53rd section of the said Insolvency Statute 1871.

Dated at Geelong this 13th day of February 1878.

TEMPLETON BUNNETT,
Chief Clerk.

In the Court of Insolvency, Sandhurst.

NOTICE is hereby given that the estates of Archibald McCall, of Nanella, near Rochester, farmer, and Joseph Gordon, Laanecoorie, farmer, have been sequestrated, and that general meetings of creditors will be held at the Court House, Sandhurst, on Monday the twenty-fifth day of February 1878, at Twelve o'clock noon, for the purposes set forth in the 53rd section of the Insolvency Statute 1871.

Dated at Sandhurst this 13th day of February 1878.

GEORGE MAYNARD,
Chief Clerk.

The Insolvency Statute 1871.—In the Court of Insolvency, Wangaratta.

In the matter of JACOB MORRIS, of Benalla and Jamieson, storekeeper.

NOTICE is hereby given that the estate of the said Jacob Morris has been adjudged to be sequestrated, and that a meeting of creditors has been appointed to be held at the Court House, Wangaratta, on Friday the twenty-second day of February 1878, at the hour of Ten o'clock in the forenoon, for the purposes set forth in the 53rd section of the said Insolvency Statute 1871.

Dated at Wangaratta this 12th day of February 1878.

FRED. J. M. MARSDEN,
Chief Clerk.

The Insolvency Statute 1871.—In the Court of Insolvency, Wangaratta.

In the matter of GEORGE POWELL, of Wangaratta, licensed victualler.

NOTICE is hereby given that the estate of the said George Powell has been adjudged to be sequestrated, and that a meeting of creditors has been appointed to be held at the Court House, Wangaratta, on Friday the twenty-second day of February 1878, at the hour of Ten o'clock in the forenoon, for the purposes set forth in the 53rd section of the said Insolvency Statute 1871.

Dated at Wangaratta this 12th day of February 1878.

FRED. J. M. MARSDEN,
Chief Clerk.

The Insolvency Statute 1871.—In the Court of Insolvency, Ararat.

In the matter of JAMES SPRIOLE, of Chapman, in the colony of Victoria, laborer.

NOTICE is hereby given that the estate of the said James Spriole has been sequestrated, and that a meeting of creditors has been appointed to be held at the Court House, Ararat, on the 20th day of February 1878, at Eleven o'clock in the forenoon, for the purposes set forth in the 53rd section of the said Insolvency Statute 1871.

Mr. Edward MacCabe is the assignee named in the order, and Messrs. Randall, Mitchell, and Nevitt the solicitors in the insolvency.

Dated the 13th day of February A.D. 1878.

J. KEOGH,
Chief Clerk.

PRIVATE ADVERTISEMENTS.

NEWHAM SHIRE.

NOTICE is hereby given that, on and after the 1st day of March next, the days of sale for impounded cattle at Woodend will be Tuesdays instead of Mondays as heretofore. Newham, 6th February 1878.

J. T. STAMMERS,
Shire Secretary.

No. 470

SHIRE OF SWAN HILL.

No. 3 BYE-LAW.

Bye-law for extending the provisions of the first part of the Police Offences Statute 1865 to the shire.

IN pursuance of the powers contained in the 212th section of the Local Government Act 1874, the President, Councillors, and Ratepayers of the Shire of Swan Hill do order as follows:—

That the provisions of the first part of the Police Offences Statute 1865 be extended to the Shire of Swan Hill.

Passed this fourth day of February 1878.

(Signed) ARCH. McDONALD,
President. (L.S.)
CHAS. E. ALBRECHT,
Secretary.

No. 471

TOWN OF RICHMOND.

SPECIAL ORDER.

THAT this Council do borrow Fifteen thousand pounds on the credit of the Mayor, Councillors, and Burgesses of the Town of Richmond, by one hundred and fifty debentures of £100 each, bearing interest at the rate of 6 per centum per annum. That such debentures be payable on the 1st day of July 1907, and the interest thereon by half-yearly instalments on the 1st day of January and the 1st day of July in each year, at the offices of the council in the Town Hall, Richmond. That two per cent. of the principal sum be invested annually in the purchase of Victorian Government Stock towards the formation of a sinking fund for the liquidation of the said loan. That the permanent works and undertakings on which such loan is to be expended are set forth in the schedule adopted by the said council at an adjourned special meeting held on Thursday the 8th day of November 1877, a copy of which schedule is hereto appended.

SCHEDULE OF PROPOSED WORKS FOR LOAN.

Adopted at an adjourned special meeting of the Council of the Town of Richmond, held on Thursday the 8th day of November 1877.

Towards the construction of a bridge and its approaches over the River Yarra at the east end of Swan street

North Ward.		
Baker street ...	£60	0 0
Bank street ...	100	0 0
Buckingham street ...	400	0 0
Burnley street ...	450	0 0
Campbell parade ...	300	0 0
Coppin street ...	80	0 0
Crown street ...	125	0 0
Elizabeth street ...	280	0 0
Gleadell street ...	140	0 0
Griffith street ...	140	0 0
Highbett street ...	300	0 0
Hoddle street ...	140	0 0
Hull and Thomas streets ...	95	0 0
Johnston street ...	95	0 0
Kent street ...	430	0 0
Lincoln street ...	175	0 0
Murphy street ...	450	0 0
North street ...	80	0 0
Palmer street ...	20	0 0
Regent street ...	90	0 0
River street ...	90	0 0
Separation street ...	110	0 0
Somerset street ...	160	0 0
	£4,310	0 0

Central Ward.		
Swan street east to bridge ...	£400	0 0
Bendigo street ...	350	0 0
Burnley street ...	500	0 0
Coppin street ...	900	0 0
Corsair street ...	200	0 0
Duke street ...	300	0 0
Edinburgh street ...	200	0 0
Fraser street ...	250	0 0
Hunter street ...	200	0 0
Lord street ...	900	0 0
Mary street ...	340	0 0
Murray street ...	120	0 0
Neptune street ...	250	0 0
Newry street ...	400	0 0
Stawell street ...	150	0 0
Wall street ...	200	0 0
	£5,640	0 0

South Ward.

Albert street ...	£90	0 0
Amsterdam street ...	200	0 0
Church street bridge approaches ...	300	0 0
Cross street ...	90	0 0
Fitzgibbon street ...	40	0 0
Gibdon street ...	150	0 0
Hood's drain ...	150	0 0
Drain in Swan street ...	350	0 0
Balmain street and drain ...	360	0 0
Yorkshire street ...	70	0 0
Ham's lane ...	100	0 0
Swan street east to bridge, and kerbing, 400 x 180 ...	580	0 0
Shamrock street drain ...	120	0 0
Burnley street ...	100	0 0
Dunn street ...	100	0 0
White street ...	50	0 0
Asphalting in Swan, Cremorne, Cubitt, Stephenson, Brighton, Gwynne, Chapel, Harvey, James, Amsterdam, Rose, Davis, Berlin, Yarra, Hamburgh, Darlington, Kingston, Albert, Shamrock, Lesney, Adolph, Pearson, Hill, William, Adelaide, Balmain, Cross, Fitzgibbon, Little Cremorne, Blanche, Wellington, and Newton streets (one-half cost)	200	0 0
	£3,050	0 0
North Ward ...	£4,310	0 0
Central " ...	5,640	0 0
South " ...	3,050	0 0
Bridge ...	2,000	0 0
Total ...	£15,000	0 0

Made and passed this tenth day of January 1878.

Confirmed this seventh day of February 1878.

T. E. WEAVER, Mayor.
S. V. WINTER, Councillor. (L.S.)
No. 469 THOMAS GARDNER, Town Clerk.

SHIRE OF WINCHELSEA.

NOTICE is hereby given that the Shire Council of Winchelsea have this day appointed Daniel M. Cooper poundkeeper at the Winchelsea Pound, *vice* Robt. Gosney, resigned.

Shire Hall, Winchelsea, 8th February 1878.

(By Order) VICTOR ELKINGTON,
Shire Secretary.

APPLICATION FOR LEAVE TO DISPOSE OF CHURCH LANDS.

(Victoria: Act 391, First Schedule.)

I, THE Right Reverend Martin Crane, D.D., head or authorized representative of the denomination known as the Roman Catholic Church, with the consent of the Very Reverend William Tierney, James Tanner, Peter Daley, and Mathew McCormack, trustees of the land described in the subjoined statement of trusts, hereby apply to the Governor of the Colony of Victoria for leave to dispose of the said land by the means and for the purposes mentioned in the said statement of trusts; and I hereby certify that the said land was reserved, by notification in the *Government Gazette* on the 19th day of August 1863, for Roman Catholic Church purposes; that the only trustees of the said land resident in the colony of Victoria are the Right Reverend Martin Crane, D.D., the Very Reverend William Tierney, James Tanner, Peter Daley, and Mathew McCormack; that there are no buildings upon the said land, and that there are no persons entitled to minister in or occupy the same.

MARTIN CRANE, Bishop of Sandhurst.
We consent to this application—W. TIERNEY, JAMES TANNER, JUN., PETER DALY, MATHEW MCCORMACK.

STATEMENT OF TRUSTS.

Description of Land.—Parish of South Barnawartha, town of Barnawartha, a rectangular piece of land having five chains to the south side of Palmerston street, and two chains to the west side of Havelock street.

Names of Trustees.—The Right Reverend Martin Crane, D.D., Bishop of Sandhurst, the Very Reverend William Tierney, of Beechworth, and James Tanner, junior, Peter Daley, and Mathew McCormack, of Barnawartha.

Powers of Disposition.—Power to sell, lease, mortgage, exchange, or otherwise dispose of, subject to the written approval of the Roman Catholic Bishop of Sandhurst for the time being, or, in case of his death, of the person or persons administering the affairs of the diocese. The bishop, or such persons as aforesaid, to have power to remove trustees and to appoint new trustees, and to fill up all vacancies occurring in trusteeship.

Purposes to which Proceeds of Disposition are to be applied.—To such purposes of the Roman Catholic Church as may from time to time be agreed upon by the Roman Catholic Bishop of Sandhurst and a majority of the trustees.

No. 476

*In the Supreme Court of the }
Colony of Victoria.* *Fi. Fa.—No. 333.*

CROUCH v. CARROLL.

NOTICE is hereby given that the Sheriff of the Western Bailiwick will cause to be sold by public auction, on Tuesday the 19th day of March 1878, at Twelve o'clock noon, at the Club Hotel, Gawler street, Portland—

All the right, title, and interest (if any) of the above-named Michael Carroll in and to allotment 5 b, section 3, parish of Portland (unless the claim be sooner satisfied).

Terms—Cash.

HUDSON BEAUVAIS,
Sheriff's Officer.

No. 472

*In the Supreme Court of the }
Colony of Victoria.* *Fi. Fa.*

NOTICE is hereby given that under and by virtue of a certain process issued out of the Supreme Court of the Colony of Victoria, and directed to the Sheriff of the Western Bailiwick, requiring him to levy certain moneys of the real and personal estate of Edward Brennan, formerly of West Framlingham, but now of the parish of Lallat, the sheriff will, on Saturday the 16th day of March 1878, at the hour of Twelve o'clock noon, cause to be sold, at Coe's Western Hotel, Warrnambool, unless the said process shall have been previously satisfied or the said sheriff be otherwise stayed—

All the right, title, and interest (if any) of the said Edward Brennan in and to all that piece of land, being Crown allotment 30a, parish of West Framlingham, county of Villiers.

Terms—Cash.

12th February 1878.

H. S. EASTWOOD,
Sheriff's Officer.

No. 474

*In the Supreme Court of the }
Colony of Victoria.* *Fi. Fa.—No. 4146.*

BRENNAN v. KING.

NOTICE is hereby given that under and by virtue of certain process issued out of the Supreme Court of the Colony of Victoria, and directed to the Sheriff of the Western Bailiwick, requiring him to levy certain moneys of the real and personal estate of Patrick King, of Warrak, the said Sheriff will, on Friday the twenty-second day of March 1878, at the hour of Twelve o'clock noon, cause to be sold, at the Ararat Hotel, Ararat (unless the said process shall have been previously satisfied, or the said Sheriff be otherwise stayed).—

All the right, title, and interest (if any) of the said Patrick King in and to all those pieces or parcels of land being allotments one and two, section one, parish of Warrak, counties of Kara Kara and Borung, containing one hundred and eighty-four (184) acres two roods and twenty-nine perches; also allotment three, section one, parish of Warrak, counties of Kara Kara and Borung, containing twenty (20) acres or thereabouts.

Terms—Cash.

Ararat, 12th February 1878.

EDWARD L. WHITEHEAD,
Sheriff's Officer.

No. 493

*In the Supreme Court of the }
Colony of Victoria.* *Fi. Fa.—Nos. 1816, 1817.*

ADNER HAYLOCK v. LILIAN ISABELLA HANNAH SHANNON, late LILIAN ISABELLA HANNAH HARGREAVES.

ADNER HAYLOCK v. DAVID SHANNON and LILIAN ISABELLA HANNAH SHANNON, late LILIAN ISABELLA HANNAH HARGREAVES.

NOTICE is hereby given that the Sheriff of the Midland Bailiwick will cause to be sold by public auction, at the Maryborough Hotel, East Charlton, on Wednesday the 20th day of March 1878, at the hour of Twelve o'clock noon, under the above execution (unless previously satisfied).—

All the right, title, and interest (if any) of the above-named defendant in and to all that piece or parcel of land containing 819 acres 3 roods 38 perches, being allotment 41, parish of Narrawilloak, county of Gladstone, described in lease entered in Register Book, vol. 247, fol. 49205.

Also all that piece or parcel of land containing 819 acres 1 rood 35 perches, being allotment 20, parish of East Charlton, county of Gladstone, described in lease entered in the Register Book, vol. 243, folio 48505.

Terms—Cash.

J. F. COLEMAN,
Sheriff's Officer.

No. 494

DISSOLUTION OF PARTNERSHIP.

NOTICE is hereby given that the co-partnership which existed between the undersigned under the firm of Messrs. Twentyman and Stamper has been dissolved by mutual consent. Mr. John Twentyman will discharge all debts (if any) due by, and receive all moneys due to the late firm, and will in future carry on the business of the said co-partnership on his own account.

Dated this twelfth day of February 1878.

JOHN TWENTYMAN,
THOMAS TWENTYMAN,
THOMAS STAMPER,

By his attorney under power and agent—
JOHN TWENTYMAN.

Witness—CHAS. SALTER, solicitor, Ballarat. No. 478

DISSOLUTION OF PARTNERSHIP.

NOTICE is hereby given that the partnership theretofore subsisting between the undersigned William McCulloch, John Jackson, and William Meekie Fehon, trading together in the city of Melbourne and elsewhere as general carriers, under the style or firm of "William McCulloch & Co.," was dissolved as and from the 19th day of July 1877.

Dated this 8th day of February 1878.

WILLIAM MCCULLOCH,
By his attorney JAMES MCCULLOCH,
JOHN JACKSON,
W. M. FEHON.

Witness—JOSEPH G. DUFFETT, solicitor, Melbourne.

No. 499

DISSOLUTION OF PARTNERSHIP.

I HEREBY give notice that I have retired from the partnership hitherto existing between me and Mr. Peter Kennedy, under the style of "Kennedy and O'Callaghan," as basil tanners, carrying on business at Lord street, Richmond, and I am no longer responsible for any debts the said Peter Kennedy may contract.

Dated this 4th day of February 1878.

RICHARD O'CALLAGHAN.

Business will be carried on in future in the name of Richard O'Callaghan. No. 500

THE WARRNAMBOOL WOOLLEN MILL COMPANY (LIMITED).

NOTICE is hereby given that the affairs of "The Warrnambool Woollen Mill Company, Limited," having been fully wound up, a General Meeting of the members of the company will be held, at the Western Hotel, Kepler street, Warrnambool, on Monday the eighteenth day of March, One thousand eight hundred and seventy-eight, at the hour of Three o'clock in the afternoon, for the purpose of having the account of the liquidator laid before them and hearing any explanation that may be given by the liquidator.

Dated this eleventh day of February, One thousand eight hundred and seventy-eight.

No. 497

JAMES STEEL, Liquidator.

THE COMPANIES STATUTE 1864.

SAFETY BLASTING POWDER COMPANY LIMITED.

NOTICE is hereby given that at a Special General Meeting of the above-named company, held on the twenty-first day of January 1878, the following resolution was duly passed; and that at a Special General Meeting of the said company, held on the 6th day of February 1878, such resolution was duly confirmed, viz.:

That the company be voluntarily wound up, and that Mr. Isaac Lyons be appointed liquidator, and that his remuneration be Five pounds.

No. 498

ISAAC LYONS, Chairman.

NOTICE.

LOST, from Mount Battery, Mansfield, a grey cob horse, branded C off neck, fired in fore legs; also a bay mare, branded M near shoulder. Any person giving information of

the above is requested to communicate with W. E. Cunningham, Mount Battery, Mansfield.

8th February 1878.

No. 420

TWO POUNDS REWARD.

STOLEN or strayed, about three months ago, from Mr. Armstrong's run, near Woolsthorpe, a dark-brown hack mare, BS near shoulder; a bay pony mare, star on forehead, MA near shoulder. Apply to Mrs. Mackie, Cowley's Creek, Heytesbury Forest, near Cobden.

No. 468

NOTICE.

STRAYED into my paddock a chesnut horse, branded S off shoulder, two white hind feet, white blaze on forehead. Owner can have same by applying to

SOLOMON LLOYD, farmer, Rodborough.

12th February 1878.

No. 473

ONE POUND REWARD.

LOST two milch cows—one red, W. C. off rump; the other red and white, W. M. off rump. Mrs. Templeton, Pyke street, Quarry Hill, Sandhurst.

No. 479

Mining Notices.

THE MALMSBURY CONFLUENCE GOLD MINING COMPANY LIMITED, MALMSBURY.

AN Extraordinary Meeting of the company will be held at the office, Queen Insurance Buildings, Queen street, Melbourne, on Thursday, 21st February 1878, at Twelve noon.

Business:—To sanction a sum of money being borrowed, and repayment thereof, or of any sum previously borrowed, or liability incurred by the directors, and interest thereon, being secured by a mortgage or bill of sale of the property of the company or any part thereof.

No. 393

J. K. BICKERTON, Manager.

**NO. 1 SOUTH ALABAMA Q. M. CO., LIMITED,
JAMIESON.**

AN Extraordinary Meeting of the shareholders in the above company will be held at the company's office, Bank street, Jamieson, on Saturday, 2nd March 1878, at Two o'clock p.m.

Business:

1. To authorize and empower the directors to let the mine on tribute.
2. Or to decide what steps are to be taken for further working the mine.
3. To confirm the minutes and proceedings of such meeting.

No. 394

JOSEPH FOX, Manager.

**THE SOUTH CROSS REEF GOLD MINING COMPANY
LIMITED.**

NOTICE.—The Adjourned Extraordinary Meeting of Shareholders will be held at Fern's Club Hotel, Main street, Stawell, at Eight o'clock p.m. on Friday the 22nd February 1878.

Business: To wind up the company in accordance with clause 112 of the Mining Companies Act 1871, and to determine the course to be pursued by the directors for that purpose; also the mode of disposal of the company's property, and of the books and documents thereof, and to confirm the minutes of said meeting.

Stawell, 12th February 1878.

No. 483

RICHARD CODD, Manager.

**FIDLER'S QUARTZ MINING COMPANY (NO
LIABILITY), LITTLE BENDIGO.**

I, THE undersigned, hereby make application to register the Fidler's Quartz Mining Company as a no-liability company under the provisions of the Mining Companies Act 1871.

1. The name of the company is to be "Fidler's Quartz Mining Company (No Liability)."
2. The place of operations is at Little Bendigo.
3. The registered office of the company will be situated at Eldon Chambers, Ballarat.
4. The value of the company's property, including claim and machinery, is Two thousand pounds.
5. The number of shares in the company is two hundred, of Ten pounds each.
6. The number of shares subscribed for is two hundred.
7. The name of the manager is Charles Wilson.
8. The names and addresses and occupations of the shareholders, and the number of shares held by each at this date, are as below:—

Thomas Walker, Ballarat, draper	50
Henry Jones, Ballarat, boot and shoe dealer	50
John A. Jones, Ballarat, sharebroker	50
Thomas Fidler, Little Bendigo, hotelkeeper	50

200

Dated this eighth day of February 1878.

CHARLES WILSON, Manager.

Witness to signature—WILLIAM E. WATTS.

I, CHARLES WILSON, do solemnly and sincerely declare that—
1. I am the manager of the said intended company.
2. The above statement is, to the best of my belief and knowledge, true in every particular.

And I make this solemn declaration conscientiously believing the same to be true, and by virtue of the provisions of an Act of Parliament of Victoria rendering persons making a false declaration punishable for wilful and corrupt perjury.

CHARLES WILSON.

Taken before me at Ballarat this eighth day of February A.D. 1878.—DAVID TURPIN, J.P. No. 477

SOUTH CLUNES GOLD MINING CO.

STATEMENT of Assets and Liabilities, 31st December 1877.

To Claim and plant	£20,000	0	0
Fixed deposit	4,628	16	5
Union Bank, Clunes—Balance	1,716	10	6
	£26,345	6	11

LIABILITIES.—Nil.

41 Queen street, Melbourne, 8th February 1878.

No. 504

CHAS. J. LEWIS, Manager.

CONSTELLATION GOLD MINING COMPANY LIMITED.

MANN AND SON will sell by auction, at the Victoria Hotel, Sandhurst, on Saturday the 23rd February 1878, at Four o'clock p.m., the undermentioned shares, forfeited for non-payment of the fifth call of Sixpence per share, unless the said shares are sooner redeemed and expenses paid:—

Nos. 2001 to 2200, 1801 to 2000, 2801 to 2900, 3601 to 3900, 8901 to 4000, 8401 to 8600, 9001 to 10000, 10001 to 10200, 10501 to 11000, 11601 to 11700, 1601 to 1800, 13901 to 14100, 14101 to 14300, 14301 to 14600, 14601 to 14700, 18056 to 18065, 16396 to 16515, 16616 to 17115, 17116 to 17815, 18116 to 18215, 19916 to 20215, 2501 to 3000, 22466 to 22565, 24051 to 24150, 24151 to 24600, 24701 to 24800, 22366 to 22465, 3101 to 3300, 23306 to 23465, 25101 to 25200, 28256 to 28355, 26001 to 26215, 27016 to 27115, 28356 to 28555, 30066 to 30200, 28896 to 28935, 29306 to 29345, 25651 to 25690, 28236 to 28255, 28936 to 29035, 12201 to 12300, 25231 to 25280, 21966 to 22000.

No. 21.—FEBRUARY 15, 1878.—4.

22065, 28656 to 28755, 7801 to 7900, 25691 to 25790, 25281 to 25330, 29246 to 29305, 21816 to 21865, 28066 to 28165, 22566 to 22665, 25331 to 25530, 20416 to 20615, 18516 to 18615, 16261 to 16360, 16161 to 16260, 28756 to 28895, 29036 to 29045, 26916 to 27015, 1401 to 1600, 18066 to 18115, 15101 to 15300, 19616 to 19915, 14701 to 14800, 16516 to 16615, 29866 to 29965, 18416 to 18515, 12841 to 12940, 11901 to 12300, 17516 to 17715, 22666 to 22765, 17816 to 18015, 10401 to 10500, 12841 to 12440, 12441 to 12640, 22966 to 23065, 29766 to 29865, 11701 to 11900, 18341 to 13500, 1201 to 1400, 17116 to 17215, 25791 to 25793, 22066 to 22365, 29046 to 29145, 17216 to 17315, 11301 to 11600, 25794 to 25825, 3001 to 3100, 2401 to 2500, 21406 to 21565, 21616 to 21785, 2201 to 2400, 26756 to 26815, 29446 to 29645, 28466 to 23565, 28566 to 23650, 12321 to 12340, 27196 to 27295, 29346 to 29445, 28556 to 28655, 21166 to 21465, 8801 to 9000, 301 to 400, 27116 to 27195, 12301 to 12320, 2701 to 2800, 23166 to 23265, 12641 to 12840, 26216 to 26415, 27496 to 27575, 16361 to 16395.

No. 501

SYDNEY GEO. COLE, Manager.

**NORTH CATHERINE GOLD MINING AMALGAMATED
COMPANY LIMITED.**

MANN AND SON will sell by auction, at the Victoria Hotel, Sandhurst, on Saturday the 23rd February 1878, at Four o'clock p.m., all shares in this company, from No. 1 to 24000 inclusive, which have been forfeited for non-payment of the fourth call of Twopence per share, unless the said shares are sooner redeemed and expenses paid.

No. 481

SYDNEY GEO. COLE, Manager.

**THE SOUTH CROSS REEF GOLD MINING COMPANY
LIMITED.**

NOTICE.—The following shares, forfeited for non-payment of twenty-sixth call of Sixpence per share, due 9th January 1878, will be sold by public auction, at Grieve's Auction Mart, Main street, Stawell, at Four p.m. on Wednesday, 20th February 1878.

Nos. 801 to 1400, 2161 to 2165.

Stawell, 12th February 1878.

No. 482

RICHARD CODD, Manager.

**NOS. 14, 15 AND 16 SOUTH CROSS REEF QUARTZ
MINING COMPANY LIMITED, STAWELL.**

NOTICE.—Mr. R. W. C. Grieve will sell by public auction at his rooms, Main street, Stawell, at Four o'clock p.m., on Saturday the 23rd February 1878, all shares in the above company, forfeited for non-payment of the thirty-third call of Twopence per share, due the 9th of January 1878:—

Nos. 1 to 14400, exclusive of those shares on which the said call has been paid.

No. 434

WILLIAM CAHILL, Manager.

**ULSTER QUARTZ MINING COMPANY LIMITED,
STAWELL.**

R. W. C. GRIEVE will sell by public auction, at his rooms, Main street, Stawell, at Four p.m., Saturday, 23rd February 1878, all shares in the above company, forfeited for the non-payment of the thirty-fourth call of a Halfpenny per share, due 9th January 1878:—

Nos. 1 to 20640, exclusive of those shares on which said call has been paid.

No. 485

P. GALBRAITH, Manager.

**DARLING QUARTZ MINING COMPANY LIMITED,
STAWELL.**

R. W. C. GRIEVE will sell by public auction, at his rooms, Main street, Stawell, at Four p.m., Saturday, 23rd February 1878, all shares in the above company forfeited for the non-payment of the fifty-first call of One penny per share, due 9th January 1878:—

Nos. 1 to 12000, exclusive of those shares on which the said call has been paid.

No. 486

P. GALBRAITH, Manager.

**CAROLINA QUARTZ MINING COMPANY LIMITED,
STAWELL.**

R. W. C. GRIEVE will sell by public auction, at his rooms, Main street, Stawell, at Four p.m., Saturday, 23rd February 1878, all shares in the above company forfeited for the non-payment of the forty-fifth call of One penny per share, due 9th January 1878:—

Nos. 1 to 21000, exclusive of those shares on which said call has been paid.

No. 487

P. GALBRAITH, Manager.

**PRINCE ALFRED QUARTZ MINING COMPANY
LIMITED, STAWELL.**

R. W. C. GRIEVE will sell by public auction, at his rooms, Main street, Stawell, at Four p.m. on Saturday, 23rd February 1878, all shares in the above company forfeited for the non-payment of the fifty-second call of Threepence per share, due 9th January 1878:—

Nos. 1 to 18000, exclusive of those shares on which said call has been paid.

No. 488

P. GALBRAITH, Manager.

**WEST SCOTCHMANS QUARTZ MINING COMPANY
LIMITED, STAWELL.**

R. W. C. GRIEVE will sell by public auction, at his rooms, Main street, Stawell, at Four p.m. on Saturday, 23rd February 1878, all shares in the above company forfeited for the non-payment of the sixty-first call of Twopence per share, due 9th January 1878:—

Nos. 1 to 20000, exclusive of those shares on which said call has been paid.

No. 489

P. GALBRAITH, Manager.

ALBION QUARTZ MINING COMPANY (LIMITED).

NOTICE.—R. W. C. Grieve will sell by public auction, on Saturday the 23rd February 1878, at Four p.m., at his rooms, Main street, Stawell, the following shares, forfeited for non-payment of the 69th call of Twopence per share, due on the 9th day of January 1878:—

Nos. 1 to 16358, exclusive of those shares on which the said call has been paid.

Stawell, 9th February 1878.

No. 490

G. B. N. BRISTOW, Manager.

LITTLE NEWINGTON AND ALL ENGLAND UNITED QUARTZ MINING COMPANY LIMITED.

NOTICE.—R. W. C. Grieve will sell by public auction, on Saturday the 23rd of February 1878, at Four p.m., at his rooms, Main street, Stawell, the following shares, forfeited for non-payment of the 53rd call of Twopence per share, due on the 9th day of January 1878:—

Nos. 1 to 20000, exclusive of those shares on which the said call has been paid.

Stawell, 9th February 1878.

No. 491

G. B. N. BRISTOW, Manager.

THE SCOTCHMANS UNITED QUARTZ MINING COMPANY (LIMITED).

NOTICE.—The twenty-third Call, Threepence per share, has been declared, and is due at the company's office, Main street, Stawell, on Wednesday the 13th day of February 1878.

Main street, Stawell, 2nd February 1878.

No. 492

C. T. ORD, Manager.

UNION QUARTZ MINING COMPANY "LIMITED."

NOTICE.—The registered office of the above-named company has been removed to Hallenestcin's Buildings, Vincent street, Daylesford.

Given under our hands and the seal of the company this 31st day of January A.D. 1878.

No. 502

H. T. GANE,
WM. BARKAS,
Directors.

ARGUS UNITED QUARTZ MINING COMPANY "LIMITED."

NOTICE.—The registered office of the above-named company has been removed to Hallenestcin's Buildings, Vincent street, Daylesford.

Given under our hands and the seal of the company this 13th day of February A.D. 1878.

No. 503

WILLIAM MERCER,
A. G. BOSTON,
Directors.

Insolvency Notices.*In Insolvency, Eastern.*

In the Estate of WILLIAM GLENDYK MOORE, of Sale, publican.

A DIVIDEND in above estate is now payable at my office, Foster street, Sale.

Sale, 14th February 1878.

No. 475

GEORGE CAIN, Assignee.

Insolvency Statute 1871.

In the insolvent estates of WILLIAM HUDDLESTON, of Arcadia, blacksmith; PHILLIP MILLER, of Long Gully, baker; and Moses Lewis PYKE, of Bath Corner, Sandhurst, upholsterer.

DIVIDENDS in the above estates will be payable at my office, No. 1 Albion Chambers, Sandhurst, on and after the 4th March 1878, to those creditors who have proved their debts.

No. 480

JOHN HASKER, Assignee.

In the Court of Insolvency, Melbourne.

NOTICE is hereby given that the estate of Louis Binda, of Melbourne, importer, No. 2457, has been sequestrated, and that general meetings of creditors for proof of debts, election of trustees, and other purposes set forth in the 53rd section of the Insolvency Statute, will be held at the offices of the Court of Insolvency, Swanston street, on Monday the 18th day of February 1878, at the hour of Eleven o'clock in the forenoon.

Dated at Melbourne this fourteenth day of February A.D. 1878.

No. 496

ROB. H. MACDONNELL,
Chief Clerk.

The Insolvency Statute 1871.—In the Court of Insolvency.

In the matter of ARTHUR HENRY ROURKE, of Flemington, in the colony of Victoria, clerk.

THE above-named Arthur Henry Rourke intends to apply to the Court of Insolvency at Melbourne, on the eighth day of March 1878, at Eleven o'clock, for a certificate of discharge, pursuant to the provisions of the Insolvency Statute 1871.

Dated this ninth day of February 1878.

ARTHUR H. ROURKE,

The above-named insolvent.

McKean and Leonard, 11 Collins street west, Melbourne, solicitors for the said insolvent.

No. 505

The Insolvency Statute 1871.—In the Court of Insolvency at Melbourne.

In the matter of JAMES LINDSAY, of Grosvenor street, Saint Kilda, in the colony of Victoria, clerk, an insolvent.

NOTICE is hereby given that the above-named insolvent intends to make application to the Court of Insolvency at Melbourne, on Friday the eighth day of March One thousand eight hundred and seventy-eight, at Eleven o'clock in the forenoon, for a certificate of discharge, pursuant to the Insolvency Statute 1871, and to dispense with the condition mentioned in section one hundred and thirty-six of the said statute.

Dated this twelfth day of February One thousand eight hundred and seventy-eight.

No. 506

DAVIES AND STRONGMAN,
Eldon Chambers, Bank place, Melbourne,
Solicitors for the insolvent.

The Insolvency Statute 1871.—In the Court of Insolvency, Melbourne District.

In the matter of SYDNEY MOORE, of Prahran, clerk.

THE above-named Sydney Moore intends to apply to the Court of Insolvency on the eighth day of March 1878, at Eleven o'clock in the forenoon, for a certificate of discharge, pursuant to the provisions of the Insolvency Statute 1871.

No. 507

BLAKE AND RIGGALL,
24 William street, Melbourne,
Solicitors for the said insolvent.

Impoundings.

AXE CREEK.—Impounded at Axe Creek Pound, by F. Cook.

9. White cow, off horn broken, FL off rump



10. White heifer calf, progeny of above, unbranded


If not claimed and expenses paid, to be sold on 13th March 1878.

4/

BENJN. CODE,
Poundkeeper.

BACCHUS MARSH.—Impounded at the Bacchus Marsh Shire Pound, 9th February 1878, by Edmond Ryan.—Trespass id.

1 yellow cow, white face, red nose, white on belly and tail, branded like  conjoined (the  reading down) blotched


under  conjoined and fire brand like IS off rump, illegible brand like writing T near ribs

If not claimed and expenses paid, to be sold on 9th March 1878.

6/

THOMAS HANSON,
Poundkeeper.

BECHWORTH.—Impounded at Beechworth Borough Riding Pound, by Mr. R. Maddern.



1 bay horse, star in the forehead, near hind pastern white, branded like spur over hook  near shoulder



If not claimed and expenses paid, to be sold on 13th March 1878.


4/

SAMUEL MARTIN,
Poundkeeper.

BENALLA.—Impounded at Benalla, 6th February 1878, by Daniel Hanlon.—Damages £5 per head.

196. Seven rams, different ear marks,   tar brand on back

197. Ram, near ear hind-quartered,  on back,  near horn



198. Ram, two notches, near ear,  on back

If not claimed and expenses paid, to be sold on 13th March 1878.



4/6

WM. SKELTON,
Poundkeeper.


BUNINYONG.—Impounded at Buninyong Shire Pound, 9th February 1878, by Michael Pearce.



1 red and white cow, white head, branded like  or  re-

versed off rump, and like TD near rump, piece out off ear

1 red and white cow, branded  or  reversed off rump, piece



out off ear

1 red heifer, branded like JC or  reversed near rump

3 red and white heifers, branded like  or  reversed off

rump, piece out off ear—one a poley

4 steers—three red and white, one blue roan—no visible brand, piece out off ear

4 steers, branded like  or  reversed off rump, piece out off

car—one poley, three red and white, one light-strawberry

On 11th February, by Mr. Carrigg.

1 red and white cow, white head, branded like V off rump

If not claimed and expenses paid, to be sold on 11th March 1878.

11/6

SAMUEL SANDWITH,
Poundkeeper.

CAMPERDOWN.—Impounded at Camperdown, 9th February 1878, by Mr. James Harlock, from cabbage gardens.—Trespass id.

800. White cow, red ears, a few spots on neck, T and seared brand off rump, L T on side, ears notched

If not claimed and expenses paid, to be sold on 9th March 1878.

4/6

JAMES McKAY,
Poundkeeper.

CARLSRUHE.—Impounded at Carlsruhe Pound, 11th February 1878, by Inspector Manson.

- 1 white cow, little red about head, neck, and legs, top off both horns, hole and nick near ear, like W off rump
If not claimed and expenses paid, to be sold on 11th March 1878.

4/ WILLIAM MURPHY,
Poundkeeper.

COLAC.—Impounded at Colac.

- 1 bay mare, saddle and collar marked, appears to be staked between fore legs, and blistered near fore do., two hind shoes on, branded like CR near shoulder
2 sheep, black, XX near side

If not claimed and expenses paid, to be sold on 1st March 1878.

4/6 JOSEPH J. HERRICK,
Poundkeeper.

COLERAINE.—Impounded at Coleraine, 7th February 1878, from Winniburn Estate.—Trespass 1s. per head.

- 7-16. Ten head of cattle, both sexes, top off near ear, writing H or writing Y upside down or R off shoulder

On 11th February.—Trespass 1s:

24. White steer, back quarter off ear, no visible brand
If not claimed and expenses paid, to be sold on 9th March 1878.

5/ DAVID BARRY,
Poundkeeper.

CRESWICK.—Impounded at Creswick Shire Pound, by John Tippet.

11. Bay horse, star, saddle and collar marked, medium breed, JH near shoulder, H over like C in circle off shoulder
12. Chesnut mare or filly, light breed, C off shoulder
13. Bay colt, yearling, light breed, illegible brand off shoulder
If not claimed and expenses paid, to be sold on 9th March 1878.

5/ JAMES BUNYAN,
Poundkeeper.

DANDENONG.—Impounded at Dandenong Shire Pound.

- 1 grey horse, blaze, collar marked, HE near shoulder, shod
1 chesnut roan horse, small star, saddle marked, small w off shoulder, shod, rope on neck of both

If not claimed and expenses paid, to be sold on 13th March 1878.

4/ ALFRED POTTER,
Poundkeeper.

DONALD.—Impounded at Donald, by James Aitken, Esq. on 4th February 1878.—Damages 1d. per head.

- 1 red heifer, white back and belly, no visible brand
1 white heifer calf, strawberry neck or red spots, no visible brand

If not claimed and expenses paid, to be sold on 11th March 1878.

4/6 A. CAMERON,
Poundkeeper.

ESSENDON.—Impounded at Essendon, 13th February 1878.

- 1 yellow and white cow, milking, branded Ty near rump
If not claimed and expenses paid, to be sold on 13th March 1878.

3/ A. G., pro M. A. GREENWOOD,
Poundkeeper.

FOOTSCRAY.—Impounded at the Footscray Borough Pound, 8th February 1878, by John Greenham for William Greenham.

- 1 bay horse, stripe down face, blind near eye, like anchor near shoulder

If not claimed and expenses paid, to be sold on 11th March 1878.

4/6 SAMUEL GRATION,
Poundkeeper.

HEATHCOTE.—Impounded at Heathcote.

- 1 bay mare, collar marked, white on near hind heel, broken knees, like IRN near shoulder, + off shoulder

- 1 dark-bay well-bred mare, small star, saddle marked, broken knees, EL near shoulder

- 1 dark-bay mare, star and stripe, hind fetlocks white, saddle marked, DN near shoulder

- 1 black colt, star, near hind fetlock white, no visible brand
If not claimed and expenses paid, to be sold on 11th March 1878.

7/ JOHN HAMILTON,
Poundkeeper.

KERANG.—Impounded at Kerang.

- 1 white and red spotted cow, J in diamond near ribs
1 brindle cow, like OC conjoined near ribs
1 red cow, white face and belly, like DO conjoined near rump
1 white bull, blind off eye, no visible brands.—Damages £5.
If not claimed and expenses paid, to be sold on 13th March 1878.

4/6 D. MCINTYRE,
Poundkeeper.

KILMORE.—Impounded at Kilmore.

- 1 bay pony, star, collar marked, long tail, PC near shoulder
1 brown mare, long mane and tail, small star, D near shoulder
1 dark-bay or brown foal, no brands, progeny of above
1 roan bullock, HI off rump

If not claimed and expenses paid, to be sold on 9th March 1878.

4/6 C. G. ANDERSON,
Poundkeeper.

KOROIT.—Impounded in the Koroit Borough Pound, 7th February 1878.

- 1 bay mare, saddle breed, star, switch tail, off hind fetlock white, BK off shoulder, CH or GH near shoulder

If not claimed and expenses paid, to be sold on 6th March 1878.

4/ JAS. SHEEHAN,
Poundkeeper.

LANCEFIELD.—Impounded at Lancefield, 4th February 1878.

69. White steer calf, piece of off ear off, like —G or C off ribs and rump

74. Bay filly, star, near hind foot white, like JE conjoined off shoulder

75. Roan filly, off hind fetlock white, like W off shoulder

If not claimed and expenses paid, to be sold on 13th March 1878.

5/6 A. MADIGAN,
Poundkeeper.

MANSFIELD.—Impounded at Mansfield, 31st January 1878, by W. Cunningham, Esq., off Mount Battery Estate.

- 1 grey mare, saddle marked, branded like MP near shoulder

If not claimed and expenses paid, to be sold on 9th March 1878.

5/ WILLIAM COLLOPY,
Poundkeeper.

MORTLAKE.—Impounded at Mortlake, 30th January 1878, by Mr. M. McDonald, for T. F. Cumming, Esq., Stony Point, Darlington.

- 1 chesnut horse, blaze down face, off fore leg enlarged, B near shoulder

If not claimed and expenses paid, to be sold on 6th March 1878.

4/6 WILLIAM ABSALOM,
Poundkeeper.

MOUNT ROUSE.—Impounded at the Mount Rouse Shire Pound, Penshurst, 7th February 1878, by Mr. Patrick Conway, Boram Boram.

- 1 red steer, white spots on belly, back slit near ear, figure 9 or J reversed near rump

- 1 strawberry heifer, tip off of ear, AC off rump

- 1 red steer, WH off rump

If not claimed and expenses paid, to be sold on 13th March 1878.

5/6 PETER GREIG,
Poundkeeper.

OAKLEIGH.—Impounded at Oakleigh, 9th February 1878.

209. Light-strawberry cow, red ears, no brands visible
If not claimed and expenses paid, to be sold on 13th March 1878.

3/ A. W. AITKEN,
Poundkeeper.

OXLEY.—Impounded at Oxley, by Mr. H. Peard.

60. Light-strawberry cow, notch near ear, like P_B D near

rump

61. Red and white heifer, hollow back

63. Red and white steer, JL off ribs

64. Roan steer, no visible brand

65. Dark-strawberry heifer, near ear slit, like CVS near back

66. Red heifer, near ear slit, like CVS near back

If not claimed and expenses paid, to be sold on 9th March 1878.

6/6 GEO. W. KENNEDY,
Poundkeeper.

RAYWOOD.—Impounded at Raywood, by Mr. Vogel.—Damages 10s.

- 1 bay horse, bumble foot, WS near neck

If not claimed and expenses paid, to be sold on 13th March 1878.

3/6 J. F. WILLOUGHBY,
Poundkeeper.

RICHMOND.—Impounded at Richmond, 8th February 1878, by Fitzroy Inspector.—Expenses 3s.

396. Iron-grey horse, like FU near shoulder

If not claimed and expenses paid, to be sold on 13th March 1878.

5/6 HENRY THOMASSON,
Acting Poundkeeper.

SHEPPARTON.—Impounded at Shepparton, 6th February 1878.

- 1 red and white bald-faced cow, back notch both ears, JS off rump, AB off back
 1 red and white speckled heifer, star, no visible brands
 1 red and white speckled heifer, AB off ribs, AB off hip, off ear swallowed, back notch near ear
 1 red and white cow, both ears swallowed, AB off back, JN sideways off rump
 1 red and white heifer calf, progeny of above cow
 1 strawberry cow, red ears, N off rump
 1 roan and red heifer, no visible brands
 1 red and white bald-face cow, off ear swallowed, AB off back, AD off rump
 1 red cow, back notch off ear, like MCF off back
 1 red and white bald-faced cow, AB off back
 1 red and white bald-face cow, off ear topped, L (tail to left) near ribs
 1 black and white cow, near ear swallowed, AB off back
 1 black and white bull calf, progeny of above cow
 1 roan and white heifer, star, back notch near ear, off ear swallowed, like N off rump

On 8th February.—Trespass 2s. 6d. each.

- 1 red and white spotted cow, no visible brands
 1 red bull calf, piece out back off ear, may have faint brand near rump
 1 roan or strawberry cow or heifer, like T in circle off rump
 If not claimed and expenses paid, to be sold on 13th March 1878.

JAMES LANE,
Poundkeeper.

15/6

SKIPTON.—Impounded at Skipton, 6th February 1878.

3. Bay mare, star, IB off shoulder
 If not claimed and expenses paid, to be sold on 13th March 1878.

JOHN DALY,
Poundkeeper.

8/

SOUTH BARWON.—Impounded at South Barwon Shire Pound, by Gotfred Pacholke.

- 1 light-strawberry cow, near ear marked, 2 near shoulder, like a near ribs, like w off ribs
 1 yellow and white poley cow, PS off rump
 If not claimed and expenses paid, to be sold on 11th March 1878.

JAMES STEER,
Poundkeeper.

4/6

STAWELL.—Impounded at Stawell Borough Pound, by John Chambers.

- 1 chesnut mare, like L L near shoulder, lump on fore leg
 If not claimed and expenses paid, to be sold on 6th March 1878.

H. GARDNER,
Poundkeeper.

4/

STAWELL.—Impounded at Stawell Shire Pound, 11th February 1878, by Mr. G. Irvine, Salt Creek.—Damages 10s.

7. Bay horse pony, LD conjoined near shoulder, two hind feet white, short tail, few white hairs in forehead
 If not claimed and expenses paid, to be sold on 13th March 1878.

P. MONAGHAN,
Poundkeeper.

4/

TOWER HILL.—Impounded at Tower Hill Shire Pound, 7th February 1878.

- 1 bay draught mare, JM near shoulder, white stripe on face, near hind leg white
 If not claimed and expenses paid, to be sold on Wednesday 11th March 1878.

DANIEL RUSSELL,
Poundkeeper.

4/

TYLDEN.—Impounded at Tylden, 11th February 1878, by James Breton.—Trespass 7s. 6d. each.

76. Light-red steer, white belly and flanks, M near rump
 77. Red steer, M near rump
 78. Red heifer, M near rump
 79. Red heifer, little white on belly and flanks, M near rump
 80. Red heifer, star, little white on chest, M near rump
 If not claimed and expenses paid, to be sold on 11th March 1878.

HENRY DRAYTON,
Poundkeeper.

5/6

WEDDERBURN.—Impounded at Wedderburn, by James Coutts, Esq., Brenna.

17. Chesnut mare, branded JF near shoulder, running star, hind feet white, a few white hairs behind ears
 If not claimed and expenses paid, to be sold on 13th March 1878.

JAMES HENDRY,
Poundkeeper.

4/

WEDDERBURN.—Impounded at Wedderburn, by L. M. Calvert, Esq., Spring Hill.

18. Light, brindled and white cow, branded = off rump
 19. Red and white bull calf, branded = off rump

By Angus Ross, Wedderburn.

30. Red heifer, no visible brands
 31. White heifer, red ears, brown on neck and head, like M off rump
 If not claimed and expenses paid, to be sold on 27th February 1877.

JAMES HENDRY,
Poundkeeper.

6/

WORANGA.—Impounded at Woranga, 5th February 1878, by Mr. W. Moore.

- 1 red and white steer, star on forehead, half of tail white, notch in near ear, no visible brand
 If not claimed and expenses paid, to be sold on 9th March 1878.

JOHN RAY,
Poundkeeper.

4/

YACKANDANDAH.—Impounded at Yackandandah, 6th February 1878, by Mr. K. Lobban.

- 1 yearling bull, brindle, top off off ear, no visible brands
 Also by Mr. Kinchington.
 1 grey horse, fleabitten, C off neck
 1 bay mare, star, JM conjoined over a near shoulder, shod

Also on 9th February, by Mr. Wallace.

- 1 roan or strawberry young bull, JE conjoined near ribs, like A near rump
 1 yellow steer, like w or w on ribs, top off near ear
 If not claimed and expenses paid, to be sold on 7th March 1878.

DAVID FLYNN,
Poundkeeper.

7/

POUNDKEEPERS' REMITTANCES.

THE GOVERNMENT PRINTER acknowledges the receipt of the undermentioned sums:—

	£	s.	d.		£	s.	d.
February 7.—Dawson, Philip	1	0	0		
February 7.—Ray, John	0	8	0		
February 12.—Town Clerk, Malmesbury, for C. Morriss	2	12	0		
February 12.—McKay, Jas.	1	0	0		
February 13.—Cameron, A.	1	0	0		
February 13.—Lawrence, A.	2	0	0		
February 14.—Barry, David	0	5	0		
February 14.—Flynn, David	1	0	0		
February 14.—Potter, Alfred	1	0	0		
February 14.—Steer, Jas.	0	7	0		
February 14.—Lane, Jas.	1	0	0		
February 14.—Shire of Beechworth, for Wm. Lodge	1	15	6		
February 14.—Ditto, for Saml. Martin	0	5	0		
February 14.—Thomasson, Hy.	0	3	0		
February 14.—Shire of Stawell, for P. Monaghan	1	14	0		

J. FERRER,
Government Printer.

15th February 1878.

CONTENTS.

APPOINTMENTS:—	PAGE	MINING:	PAGE
Clerks of courts	350	Companies' notices:	
Consul for Belgium	349	Balances	389
Deputy registrar of birth and deaths	350	Call	390
Electoral registrars	350	Meetings	388, 389
Judge's associate	350	Miscellaneous	389
Magistrates	349	Registration	389
Manager of a common	350	Sales	389
Member of board of land and works	343	Leases applied for	352
Officer to act as collector of imposts and to sign all official papers relating to the post and telegraph department	350	" declared void	353
Poundkeeper, Winchelsea	387	" refused	353
Public vaccinator	350		
Trustees	350		
Warden's clerk	350		
		MISCELLANEOUS:	
LANDS AND SURVEY:		Banks	351
Beechworth racecourse and recreation reserve—regulations	377, 378	Bank holidays	347, 349
Cemeteries	378	Births and deaths	355
Church lands	387	Bonded warehouses	355
Commons about to be abolished	358	Cattle impounded	390
Grants approved	367	Contracts	354, 355
Grazing permits	366	Crossing-places where Victorian sheep may be introduced into New South Wales	379
Holdings—extents unenclosed	362	Days for the sale of cattle impounded at Woodend	367
" (expired) not to be renewed	377	Fees payable under regulations made in pursuance of the friendly societies statute to be collected by stamps	355
" revoked and open for selection	367	Grant for purchase of books for mechanics' institutes or public libraries	349
Lands excepted or withheld from sale, &c.	357	Mariners' notice	355
" open for selection	362, 376	Partnerships	388
" withdrawn from selection	376	Police sales	386
Leases approved	368-366	Publicans' licensing (£10) area	350
Licenses approved	368-371	Rewards, &c.	388
" deemed abandoned	377	Safety blasting powder company	388
" declared void and renewed	377	School district	353
" (expired) declared void	377	Sheep clean district	343
" —hearing of reasons against forfeiture of	362	Swan Hill shire—bye-law for extending provisions of police offences statute	337
" (new) issued	374-375	Tenders	381-385
" not granted	386	Warrnambool woollen mill company	388
" revoked	362, 375	Water supply Melbourne	353
" transferred	381	West Melbourne election—proceedings declared valid	347
Patho reserve—regulations	358		
Reservations about to be revoked	356	ROADS:	
" proposed to be permanent	357	Bellarine shire—public highway	379
" revoked	357	Dundas shire—petition for alteration of boundaries of sub-divisions	379
" (temporary)	358	Echuca shire—proposed severance	380
Reserves—committees of management	378, 379	Gardiner shire to be named "Shire of Malvern"	356
Sales	350-361	Richmond town—proposed works	387
Timber reserves proposed to be altered	358	Waranga and McIvor shires—boundaries altered and adjusted	379
LEGAL:			
Courts	380		
Insolvencies	380, 385, 390		
Judicial notices	383		

