

VICTORIA GOVERNMENT GAZETTE.

Published by Authority.

No. 81.]

FRIDAY, AUGUST 9.

[1878.]

RATES CHARGEABLE ON PRESS MESSAGES TRANSMITTED WITHIN VICTORIA.

THE Governor in Council has been pleased to approve of the following Rates being charged in future on all Press Messages transmitted within Victoria:—

	s.	d.
<i>Between 8.30 a.m. and 7.30 p.m.</i>		
For ten words and under	0	6
For every additional word up to thirty-four words	0	0½
Over thirty-four words up to one hundred words	1	6
For every additional fifty words and under	0	6
<i>Between 7.30 p.m. and 11 p.m.</i>		
For one hundred words and under... ..	2	0
For every additional fifty words and under	0	9
<i>After 11 p.m.</i>		
For one hundred words and under... ..	4	0
For every additional fifty words and under	0	9

J. B. PATTERSON,
Postmaster-General.

Post Office and Telegraph Department,
Melbourne, 5th August 1878.

PREPARATION OF GENERAL ELECTORAL LISTS DURING THE WEEKS ENDING 1st SEPTEMBER AND 1st DECEMBER 1878.

SPECIAL NOTICE TO HOLDERS OF ELECTORS' RIGHTS.

IT is hereby notified that holders of Electors' Rights issued on or before 1st September 1877 for the Provinces, and 1st December 1877 for the Districts, must obtain renewed Rights in lieu thereof, in order to have their names placed upon the general lists to be made up from and after the 1st September next for the Provinces, and 1st December next for the Districts.

Neglect of this precaution will result in the omission of the names of the persons so neglecting from the new Lists to be made up as aforesaid.

The old Right must in every case be delivered up to the Registrar, but the renewed Right will bear the same number and be in the same form and tenor as that in lieu of which it is issued, and will be equally available for any election that may take place before the completion of the new Rolls in October and January next.

No elector whose name is on a Roll of Ratepaying Electors for any Province or District, is entitled to a renewed Electors' Right for such Province or District (*vide* sections 61 and 62 of *The Electoral Act 1865*, and section 21 of Act No. 394).

GRAHAM BERRY,
Chief Secretary.

Chief Secretary's Office,
Melbourne, 6th July 1878.

VICTORIA A CLEAN DISTRICT UNDER "THE SCAB ACT 1870."

IN pursuance of the 66th section of *The Scab Act 1870* the Governor in Council has revoked all previous Orders in Council relating to the "Clean Districts" of Victoria; and has ordered that the whole of Victoria shall be a Clean District within the meaning of the said Act.

JOHN A. MACPHERSON,
Chief Secretary.

Chief Secretary's Office,
Melbourne, 6th June 1878.

No. 81.—August 9, 1878.—1.

POLLING-PLACES FOR ELECTORAL DISTRICTS.

At the Executive Council Chamber, Melbourne, the fifth day of August 1878.

PRESENT:

His Excellency the Governor in Council.

IN pursuance of the provisions contained in the 73rd section of *The Electoral Act 1865*, His Excellency the Governor, with the advice of the Executive Council, doth by this present Order appoint the places hereinafter mentioned to be places for taking the poll at Elections for the respective Electoral Districts hereinafter mentioned, that is to say:

BARRAPORT

to be a Polling-place for the Boort division of the Electoral District of Avoca;

SOUTH HARROW

to be a Polling-place for the South Harrow division of the Electoral District of Dundas;

BUNNUGAL

to be a Polling-place for the Wickliffe division of the Electoral District of Villiers and Heytesbury;

And the Honorable Graham Berry, Her Majesty's Chief Secretary for Victoria, shall give the necessary directions herein accordingly.

ROB. WADSWORTH,
Clerk of the Executive Council.

QUARANTINE DISTRICT UNDER THE "DISEASES IN STOCK ACT 1872."

WHEREAS upon the declaration of an Inspector of *The Diseases in Stock Act 1872*, the land, near Heidelberg, belonging to Mr. Frederick Augustus Nell, known as Grace Park, hereinafter described, has become a Quarantine District until the determination and declaration of the Governor in Council relative thereto. It is hereby notified that the Governor in Council has declared the said land a quarantine district, and prescribed the boundaries thereof as follows, viz.:—Bounded on the north by the River Plenty, on the south by Greensborough road, on the east by Lang's paddock, and on the west by Hobson's paddock.

GRAHAM BERRY,
Chief Secretary.

Chief Secretary's Office,
Melbourne, 5th August 1878.

"THE LICENSING ACT 1876."

IT is hereby notified that, pursuant to the provisions of section 44 of *The Licensing Act 1876*, an application has been received for the proclamation of the undermentioned district as a place where (owing to a sudden increase of the population and to the want of hotel accommodation in the district) the necessity for the immediate grant of a Publican's License exists: And it is hereby further notified that representations in writing by any persons interested in opposing or promoting such application will be received by me, at the Crown Law Offices, Melbourne, up to Monday the 26th instant.

From whom application received.—Residents, parish of Lang Lang.

Place or district sought to be proclaimed.—The parish of Lang Lang.

J. M. GRANT,
Minister of Justice.

Crown Law Offices,
Melbourne, 6th August 1878.

Name of Owner.	Address.	Nature of Interest.	County.	Parish.	Section.	Allotment.	Area.	Class.	Number in Classification.	Valuation.	Sums Payable.			Remarks.
											Half-year commencing—	1877.	1878.	
Andrew, John ...	Gannin, Wagga, New South Wales	Freehold	Ripon ...	Nekeeya Watgania	...	47 to 49 ... 58, 38a, 39, 39a, 40, 40a, 42, 42a, 43, 43a, 37 87a	A. R. F. 2,204 0 0	Third	636	£ s. d. 2,088 0 0	£ s. d. 13 10	£ s. d. ...	£ s. d.
Austin, Josiah ...	Wickliffe ...	Freehold	Ripon ...	Willaura	...	32ab, 41ab, 42, 42b, 55 to 60, 61ab, 61c 63ab, parts of 64 and 65, 66ab to 70ab, 751b, 78ab, 79ab to 82ab, 88abc, 8 fab, 85, 86, 87ab to 91ab, 96ab, 981, part of 98b, 9ab, 1, 2, 3, 4	33,620 0 0	Third	639	£ s. d. 67,240 0 0	£ s. d. 420 5 0	£ s. d. ...	£ s. d. ...	Exemption allowed on estate No. 86.
Bow, John Martin ...	Moyston ...	Freehold	Ripon ...	Nekeeya Watgania	...	Part of 55, 83, 84 ... 7 to 10, 12, 12a, 11, 11a, 11b, 13, 13a, 16, 10a, 11, 17, 18, 20, 20a, 34, 35, 19, 22, 22a, 23, 23a, 24, 24a, 28a, 56ab, 56, 55	8,203 0 0	Third	632	£ s. d. 4,106 0 0	£ s. d. 25 13 3	£ s. d. ...	£ s. d. ...	Exemption allowed on estate No. 71.
Chipsdale, Thomas, Chipsdale, Andrew, and Forbe, James A.	Werribee Park ...	Freehold (joint owners)	Ripon ...	Nekeeya Watgania	...	85 to 88, 54, 56, being allotment 1, 32ab, 32c, 36, 36abc, all comprised in allotment C, 49, 49a, 50, 50a, 51, 51abc, 52, 52abc, 53, 53abc, 41, 41a, 44, 44a,	39,777 0 0	Third	633	£ s. d. 67,554 0 0	£ s. d. 422 4 3	£ s. d. ...	£ s. d. ...	Exemption allowed on estate No. 71.

LAND TAX REGISTER—SOUTH-WESTERN DIVISION—continued.

Name of Owner.	Address.	Nature of Interest.	County.	Parish.	Section.	Allotment.	Area.	Class.	Classification.	Valuation.	Suma Payable.			Remarks.
											Half-year commencing—	1877.	1878, 1879, 1880, 1881.	
Hood, William Walker	Moyston ...	Freehold	Borung	Moyston...	...	228, 229, 41a, 42a, 36a, 13a, 15a, 51a, 19a to 24a, 28ab, and an un-numbered allotment adjoining 29a to 35a, three allotments un-numbered to the east of 34a and 35a, 1a to 10a, 25a, 26a, 27ab; A, B, Barton pre-emptive right A, B of each A	A, B, F 16,915 0 0	Third	639	29,500 0 0	1877. 184 18 9	1878, 1879, 1880, 1881. Es-d. Es-d.		
Henderson, Lawrence	Marooia ...	Freehold	Ripon	Kalyrna	1, 2	4,461 0 0	Third	641	6,428 0 0	40 3 6			
Kimpton, William Thomas	Moyston ...	Freehold	Ripon	Walgania	...	12ab to 15ab, 26ab, 28ab, 29ab, 35ab, 40ab	2,258 0 0	Third	642	2,916 0 0	12 12 0			
Lewis, William	Stoneleigh, Beaufort	Freehold	Ripon	Nekeeya	...	47, 47abc, 48, 48abc, 80, 80a, 81, 81a, 82, 82a, all allotments un-numbered with allotment 83, 83 to 85	15,320 0 0	Third	626	28,140 0 0	175 17 6			
				Yalla-y-poorra	6	7ab, 8ab, 10, 11...								
				Wongan	10	12ab to 4ab, 5								
					17	12ab to 7ab, 8								
					14	12ab to 4ab								
					11, 15	12ab to 3ab of each								
					9	12ab to 8ab								
					8	1, 2, 3, and 4								
					7	12ab, 2ab								
					1	Paris 1, 2								
					...	Half Monapouge pre-emptive right								
					13	7ab to 10ab, 8a								
					12	2ab to 9ab								
					11	12ab to 4ab, 5, 6ab, 7ab, 8, 9ab								

Name	Address	Acres	Assessment	Year	Value	Exemption														
Moffatt, Robert	Freehold	Ripon	Mellier	31, 32, 33	21,894 0 0	Third	46,788 0 0	28 August	278 13 6	Exemption allowed on estates No. 371.										
Carc of Messrs Dalgety, Ibbotson and Co., Geelong	Freehold	Ripon	Wickliffe North	34, 44	21,894 0 0	Third	46,788 0 0	28 August	278 13 6	Exemption allowed on estates No. 371.										
				35, 44																
				Carc of Messrs Dalgety, Ibbotson and Co., Geelong							Freehold	Ripon	Wickliffe South	18	21,894 0 0	Third	46,788 0 0	28 August	278 13 6	Exemption allowed on estates No. 371.
														19						
														20						
														21						
														22						
														23						
														24						
														25						
														26						
														27						
														28						
														29						
														30						
														31 to 40						
				Miller, Thomas							Freehold	Ripon	Wickliffe	60	18,390 0 0	Third	31,280 0 0	29 August	214 5 0	Exemption allowed on estates No. 380.
														61						
														62						
														63						
														64						
														65						
66																				
67																				
68																				
69																				
70																				
McPherson, John, trustees of the late, viz: Alexander McPherson, William Duncan and Charles	Freehold	Ripon	Tara		7	61,665 0 0	Third	123,830 0 0	28 August	770 16 3				Exemption allowed on estates No. 380.						
				8																
				9																
				10																
				11																
				12																
				13																
				14																
				15																
				16																
				17																
				18																
				19																
				20																

Allotment unnumbered to east of 9ab, 11, and part of swamp on north of B

8a, 9ab, 4ab, 1ab to 7ab, part 11, all of 12, 1ab, 2, 3, 4, 5, 1, part 2, 3, and 4, Half Monaponge pre-emptive right, Parts 4a, 4b, 5a, 5b

3ab, 4ab of each, 1ab, 2ab, 1ab to 4ab of each, 3ab, 4ab, 1ab to 4ab, 1ab to 3ab, 1ab to 4ab, 2ab and 4ab, 1ab to 3ab, 1ab and 4ab, 1ab to 4ab, 2b, 3ab, 5ab, 1ab to 6ab, 1ab, 4ab, 1ab to 5ab, 1ab, 2ab, 3, 4, 1ab, 2ab, 4ab, 1ab to 3ab, 1ab to 4ab, Lake Rotorua pre-emptive right, 5ab, 6ab, 6a, 7a and b, 10ab to 15ab, 16a, 31ab, 53ab, 34ab, 35abc, 36ab, 37abc, 38ab, 40ab, 45b, 8, 9, 10, 11, 12, 1ab, 2ab, 3ab, 4ab, 1ab, 2ab, 1, 2, 4ab

1 AB to 5 AB, 1 AB to 7 AB, Two allotments unnumbered, 1 AB to 6 AB, 1 AB to 7 AB

LAND TAX REGISTER.—SOUTH-WESTERN DIVISION—continued.

Name of Owner.	Address.	Nature of Interest.	County.	Parish.	Section.	Allotment.	Area.	Class.	Number in Classification.	Valuation. £ s. d.	Sums Payable.			Remarks.						
											Half-year commencing—	1877.	1878, 1879, 1880, 1881.		1882.					
McPherson John, trustees of the late (continued)	Ripon ...	Tam ...	14 ...	1 AB to 5 AB, 6 A, 7 AB, 8 AB	A. E. P.													
			"	"	15 ...	1 AB to 8 AB														
			"	"	16 ...	1 AB to 9 AB														
			"	"	17 ...	4 AB to 6 AB														
			"	Caramballac	41 ...	5 AB, 6 AB, 8 AB, and 9 AB														
			"	Mininera	29 ...	4 AB to 6 AB														
			"	"	45 ...	1 AB to 4 AB														
			"	"	46 ...	1 AB to 6 AB														
			"	Parupa ...	1 ...	1 AB to 6 AB														
			"	"	2 ...	1 AB to 4 AB														
			"	"	5, 6 ...	9 AB, 4 AB														
			"	"	7 ...	1 AB to 4 AB														
			"	"	8 ...	1 AB to 6 AB														
			"	"	9 ...	1 AB to 6 AB														
			"	"	10 to 14 ...	1 AB to 4 AB of each														
			"	"	15 ...	1 AB to 5 AB														
			"	"	16 ...	1 AB to 11 AB														
			"	"	17 ...	1 AB to 9 AB														
			"	"	18, 20 ...	1 AB to 7 AB of each														
			"	"	21 ...	2 AB to 4 AB														
			"	"	22 ...	2 AB, 9 AB														
			"	"	23 ...	1 AB, 3 AB														
			"	"	24 ...	1 AB to 3 AB														
			Hampton	Ternallun	Nerrin Nerrin ...	"								"	"	60 AB to 67 AB	A. E. P.			
15 AB to 20 AB, 48 AB to 51 AB, allotment un-																				
"	"	"	"	"	"	182 AB, allotment un-														
						94, 95, 98 AB to 105 AB														
"	"	"	"	"	"	107 AB to 114, 116 AB														
						to 122 AB, pre-emp-														
"	"	"	"	"	"	fire right														
						69, 70, 71, H, 95, 101,														
"	"	"	"	"	"	102, 104, 107, 108, 121, 122, 132, 133														
						78, 79, 120, 129, 123,														
"	"	"	"	"	"	123, 164 to 169														
						123ab to 134ab ...														
"	"	"	"	"	"	7ab to 9ab, 10a, 14ab, part of Challicum pre-emptive right, 11ab, 12ab, 15ab, 16ab to 31ab, 59, 240a, 241b														
						Part of Challicum pre-emptive right, 42ab to 45ab, 46a, part of 46b, 47ab to 50ab, 56ab to 59ab, part of 60ab, 62ab, 65ab, 66ab, 73ab, 74ab														
McLean, James...	Aranat ...	Freehold	Ripon ...	Watgania	2,973 0 0	Fourth	655	573 0 0	23 August	2 6 8								
Spears, William ...	Watgania ...	Freehold	Ripon ...	Watgania	1,519 0 0	Third	637	588 0 0	28 August	3 7 3								
Thomson, George Wingfield	Buangor ...	Freehold	Ripon ...	Colvinshy Ballyrogan	19,491 0 0	Third	658	36,482 0 0	23 August	233 0 3								

Name	Address	Occupation	County	Number	Value	Assessment	Exemption
Tully, Stephen	Wicklife road	Freehold	Yalla-y-Poora	1, 2	1,577 0 0	Third	651
Ware, John	Streatham	Freehold	Walla Walla	1 to 4 A B of each	50,891 0 0	Third	624
				1 to 5 A B, 1 C			
				1 to 4 A B			
				1 A, D, 4 and 5 A B			
				1 C, 1 to 8 A B			
				1 to 4 A B of each			
				1 to 3 A B			
				1 to 8 A B			
				1 to 6 A B			
				1 to 4 A B			
				4 C, 1 to 6 A B			
				8 C, 1 and 2 A B, 5 to 11 A B			
				1 to 6 A B			
				1 to 4 A B			
				26, 1 to 4 A B			
				27, 1 to 6 A B			
				1 A, B			
				1 to 4 A B of each			
				1 to 5 A B			
				1 to 4 A B of each			
				1 to 3 A B			
				2 B, part 3 A B			
				1 to 4 A B of each			
				1 to 5 A B			
				1 to 4 A B			
				1 to 6 A B of each			
				1 and 2 A B, 4 to 9 A B			
				1 to 4 A B of each			
				232 to 239 A B, parts 240 and 241, 242 and 248			
				245 and 246 A B, 247 and 248 A B, 249 to 251 A B, 252 and 255 A B, part 258 A B, part 259 A B, 264 to 266 A B, unnumbered allotment west of 286 A, V			
				13 to 20 A B, 43 to 50 A B			
				47 to 50 A B			
				1 A B, 5 A B of each			
				5 and 6 A B, 9 A B			
				A			
				8, 4			
				6			

Exemption allowed on estate No. 462.

4 1 9
656 2 9

28 August
28 August

LAND TAX REGISTER—SOUTH-WESTERN DIVISION—continued.

Name of Owner.	Address.	Nature of Interest.	County.	Parish.	Section.	Allotment.	Area.	Class.	Number in Classification.	Valuation. £ s. d.	Sums Payable.			Remarks.
											Half-year commencing—	1877.	1878, 1879, 1880, 1881.	
												£ s. d.	£ s. d.	
Ware, John (continued)		Freehold	Ripon	Yalla-y-Poora	7	1 to 9 A, B	A. H. P.							
			"	"	8	1 to 12 A, B								
			"	"	9, 10	1 to 8 A, B of each								
			"	"	11	3 A, B								
			"	"	12	1 to 6 A, B, 7								
			"	"	13	8 to 11 A, B								
			"	"	14	1 to 12 A, B								
			"	"	15	1 to 9 A, B, 10								
			"	"	16	157, 164, 178, 179, 186, 191,								
			"	"	17	192, 230, 231 A and B								
Wyatt, William...	Maroona	Freehold	Ripon	Kalyanna	...	24 A*, 2 B*, 24 A ^b	2,248 0 0	Third	630	1,906 0 0	28 August	12 9 6		
			"	"	...	7, 8, 9								
NORTHERN AND NORTH-WESTERN DIVISION: COUNTIES OF BENDIGO, BORING, DALHOUSIE, GLADSTONE, GUNBOWER, KARA KARA, KARKAROC, MILLEVA, RODNEY, TALBOT TATCHERA, AND WEAH.														
Anderson, Andrew	Tottington	Freehold	Kara Kara	Wallaoo	...	Wallaoo pre-emptive	5,450 0 0	Fourth	537	2,950 0 0	28 August	18 8 9		
Count de Castelnau	Sydney	(joint owners)	"	"	...	right, 3 to 8, 10 to 15,								
Alexander, Wilson	Baharat		"	"	...	17, 19 to 22, 25, 27, 27a,								
			"	"	...	28 to 33, 34, 35, 61, 65								
			"	"	...	19 to 21, 23 to 25, 27, 27a,								
Ayre, Charles	Glenorchy	Freehold	Kara Kara and Boring	Burrum Burrum	...	38 to 43, 109 to 111	15,979 0 0	Third	538	29,458 0 0	28 August	181 2 3		
			"	"	...	part of 57, pre-emptive								
			"	"	...	right,								
			"	"	...	1 to 10, 41 to 55, 105 to								
			"	"	...	113, 117 to 119, 143 to								
			"	"	...	149, 151 to 153, 156 to								
			"	"	...	158, 160 to 163, 169, 192								
			"	"	...	to 201, 208, 209, 211,								
			"	"	...	part of 57, pre-emptive								
			"	"	...	right,								
			"	"	...	1, 2, 4, 5 to 10								
			"	"	...	5 to 10								
			"	"	...	4, 6 to 9, A								
			"	"	...	8, 9								
			"	"	...	48, 49, 52, 57, 60, 61, 84ab,								
			"	"	...	85, 86ab to 90ab, 107ab,								
			"	"	...	108ab, 111ab, 112ab,								
			"	"	...	129a, 130b, 131b, 132b,								
			"	"	...	133ab, 134ab, 137ab,								
			"	"	...	138a, 140ab, 143ab,								
			"	"	...	146ab, 148ab, 149a,								
			"	"	...	150ab to 152ab, 157ab								
			"	"	...	to 160ab, 168ab, 164ab,								
			"	"	...	171ab, 170ab, 174ab,								
			"	"	...	180ab, 182a, 183ab,								
			"	"	...	184ab, 187ab, 188b,								
			"	"	...	191b, 192ab, 193b,								
			"	"	...	197ab, 198ab, 200a,								
			"	"	...	201a, 201b, 202ab								
			"	"	...	20, 21, 24 to 26, 28, 30a,								
			"	"	...	51, 68								
Austin, Albert	Wickliffe	Freehold	Boring	Glenorchy	2	...	41,823 0 0	Fourth	544	41,823 0 0	28 August	291 7 11	Exemption allowed on estate No. 452.	
Bullivant, William Hose	Longuenong	(joint owners)	"	"	3	...								
			"	"	6	...								
			"	"	7	...								
			"	"								

Addis, Mary Jane	...	West Melbourne...	Freehold	"	Warranoak	3 to 6, 37, 39 to 42, 44, 47, 50, 52, 53, 55 to 58, 60, 61, 68 to 73, 75, 85, 105, 108, 118 to 123, 126, 129, 151, 162, N 187, 180, 181	2,904 0 0	Third	588	3,808 0 0	28 August	20 18 6
Anderson, David, trustees of, deceased — John Anderson, William Anderson, and James Anderson	...	Smeaton	Freehold	"	Longrenong	...	A	9, 13, 16, 80, 83, 85, 86, 89 to 93, 95, 99, 84, 87, 88, 94, 114 to 116, 44, 45, 1, 4, 5, 7, 9, 10, 12, 14 to 18, 18a, 24, 28, 27, 2, 19, 20, 24, 25, 29, 31 to 38, 33ab, 34, 36, 37, 39, 39a, 40, 40a, 41, 41a, 42, 42a, 43ab, 44, 44a, 45, 45a, 46, 46a, 47, 47a, 48, 48ab, 49, 50 to 55, part of 56, 1 to 9, 25 to 30, 33, 34, 37 to 43, 47 to 49, 52, 54 to 57, 59, 79 to 84, 140, 141, 143 to 162, 167 to 170, 173, 174, 176, 185 to 187, 190, 195 to 197	2,618 0 0	Third	597	2,736 0 0	28 August	17 2 0
Bell, Robert Nicol	...	Leicester, Stawell	Freehold	"	Jung Jung Ashens Janiember East	1 to 4, 9 to 11, 14, 15, part of 16, 17, 1, 2, 15b, 17, 69, 70, 76, 217, 218, Part of 3, 1, 2, 4, 34 to 37, 57 to 59	3,392 0 0	Fourth	547	892 0 0	28 August	5 11 6
Bushby, John	...	Drung Drung, Stawell	Freehold	"	Pompapel Yurrayne	20, 1, 2, 3, 5, 6, 1, 2, 3, 4, 3, 4	1,260 0 0	Third	549	20 0 0	28 August	0 2 6
Brown, Joseph Tilley	...	Marathon, Echuca	Freehold	"	Derby	35, 36, 43, 44, 62, 63, 69, 70, 87 to 94	3,120 0 0	Second	573	6,860 0 0	28 August	42 17 6
Bissell, Edward	...	Belvoir Park, Havenwood	Freehold	"	Lockwood	31, 71, 196 to 199, 206 ... 68ab to 69ab, 69ab, 66ab to 68a, part of A, Part of 12 and 22, 60, 68, 75 to 77, 173, 80	1,691 0 0	Third	578	882 0 0	28 August	5 10 8
Bissett, William	...	Serpentine	Freehold	"	Mandurang Ravenswood	Part 19a, 90a, 60a, 61a, 31, 80, part 31b, 30b, 30c, 38a, 70, part 5, 33, 34, part 7, part 7a, 70, 79, part 6, part 7, part 15, 47, part 72, part 7, part 18, part 7b	3,863 0 0	Third	581	5,226 0 0	28 August	32 13 3

Donor	Beneficiary	Property	County	Value	Date	Amount	Exemption
Creswick, John...	Banyena ...	Freehold	Kara Kara	2,084 0 0	28 August	1,568 0 0	...
Campbell, Honorable William	Spring street, Melbourne	Freehold	Bendigo	21,215 0 0	28 August	42,430 0 0	Exemption allowed on estate No. 328.
Cay, Robert	Elnasford, New-bridge	Freehold	Gladstone and Bendigo	5,074 0 0	28 August	7,643 0 0	...
Callan, John	Seymour ...	Freehold	Dalhousie	1,946 0 0	28 August	3,838 0 0	...
Callan, David	Seymour ...	Freehold	Dalhousie	1,539 0 0	28 August	2,117 0 0	...

LAND TAX REGISTER—NORTHERN AND NORTH-WESTERN DIVISION—continued.

Name of Owner.	Address.	Nature of Interest.	County.	Parish.	Section.	Allotment.	Area.	Class.	Number in Classification.	Valuation.	Sums Payable.			Remarks.	
											Half-year commencing—	1877.	1878, 1879, 1880, 1881.		
Dennis, Alexander ...	Birregurra ...	Freehold ...	Kara Kara and Boring and Kara Kara	Burru Barrum	1, 4 to 9, 33 to 31, 36, 37	A. R. P. 25,208 0 0	Third	556	£ s. d. 47,910 0 0	£ s. d. 289 8 9	£ s. d. 289 8 9	£ s. d. 289 8 9		
				Wirchilleba	11 to 15, 28 to 39, 57 to 67, 80 to 86, 93, 99, 101 to 104, 123 to 28, 133 to 144, 187, 136, 165, 166, 167, part of 66, 103, 104, 105, 171, 173, 178, 185, 189, 191, pre-emptive right									
			Kara Kara	Wallaloo	1, 2, 69, 70, 76 to 85, 91, 92, 94 to 100, 101 to 105, 138 to 157, 160, 161 to 185, 138 to 157, 160, 161									
			"	Bolangum	10 to 65, 68 to 72, 74, 76 to 79, 92 to 100, 104									
			Borong and Kara Kara	Kallawadda	E, 79ab, 80ab, 92ab, 93ab, 104ab to 107ab, 114ab, 115ab, 91ab, 112ab, 113ab, 126ab to 128ab, 14, 15, 16, 44, 188ab, 190a, 191ab, 192a									
Doak, James ...	Miltown, Axedale ...	Freehold and leasehold	Bendigo " " Rodney	Axedale " " Knowsley	7 ... 1 ...	Pre-emptive right ... 7, 8, 9 80, parts of 31 and 32, 26, 27, 28	1,193 0 0	Second	569	899 0 0	5 12 5	5 12 5			
Edwick, Obadiah ...	Albert Park, Serpentine	Freehold	Bendigo " " " "	Yarrayne " " " "	3 ... 4 ... 5 ... 6 ... 7 ... 8 ...	1 to 6 1, 5, parts 3, 6 1 2, 4 to 9 ... 1 to 3, 5 1 to 4, parts 6, 8 1 to 8, 14 to 19, 24 to 26, 34 to 36, 46, 47	8,607 0 0	Third	594	14,714 0 0	91 19 3	91 19 3			
Ettershank, John and Eaglestone, William	Queen street, Melbourne	Freehold (Joint-owners)	Bendigo " " " "	Janiember West " " Janiember East	190 to 240, 242 to 261, 264 to 269, 273 to 280, 286 to 295 5 to 30, 33, 39 to 49, 53 to 56, 67, 73 to 77, 79, 83 to 85, 89, 90, 92, 94 to 103, 105 to 116, 118, 129 to 131, 140, 143, 175, 178, 179, parts of 32, 128, 141, pre-emptive right 40, 44, 46, 58, 63, 64, 69 to 80, 82, 85, 87, 91, 95, 101, 104, 106a, 106 to 107, 109, 111, 113, 114, 117, 122, 123, 125, 126,	34,278 0 0	Third	593	66,056 0 0	412 17 0	412 17 0			

Fry, James	...	Ballarat	...	Freehold	Kara Kara and Borung	Tahambe	182, 187, 189, 140, 142, 168, 160, parts of 83, 112, 116, 120, 121, 141, 150	7,668 0 0	Third	541	12,836 0 0	28 August	80 4 6
Fry, James	...	Ballarat	...	Freehold	Borong	Riachella	102b, 122ab, 188b, 183ab, 181b, 204, 205, 206ab, 207, 208ab, 210ab, 212ab to 215ab, 218ab, 220ab, 221ab, 228ab, 228ab, 227ab, 228a, 228ab	11,293 0 0	Fourth	542	11,293 0 0	28 August	70 11 8	...	Exemption allowed on estate No. 541.
Fynn, John	...	Kilmore	...	Freehold	Dalhousie	Pyalong	A	...	2, 8, 6, 71, 14, 16, D ... 106a, 74 to 76, 128, 128a and b, 88a and b, 125a and b, 69, 70, 78, 106, 128	2,779 0 0	Fourth	609	279 0 0	28 August	1 14 11
Gillespie, John	...	Ellersleigh, Serpentine	...	Freehold	Bendigo	Jarklan	207 to 209, part of 210, 211, 212	1,074 0 0	Second	589	722 0 0	28 August	4 10 8
Gavan, Emily	...	Broadford	...	Freehold	Dalhousie	Broadford	Pre-emptive right No. 1, 70 or pre-emptive right No. 2, 11, 12, 14, 109, 109 ^a , 110, 110 ^a , 111 to 113	2,230 0 0	Third	605	1,960 0 0	28 August	12 5 0
Hobbs, William	...	Stawell	...	Freehold	Borong	Longerenong	5 to 8, 12, 13, 18ab, 19a to 21a, 22aa, 22ab, 26ab	3,359 0 0	Fourth	555	839 0 0	28 August	5 4 11
Higgins, William	...	Geelong	...	Freehold	Borong	Watta Watta	66 to 68, 85 to 88, 91 to 93, 100, 101, 104, 105, 108	2,672 0 0	Fourth	557	2,672 0 0	28 August	16 14 0	...	Exemption allowed on estate No. 242.
Hicks, William	...	Echuca	...	Freehold	Rodney	Echuca North	106, 167, 168	976 0 0	Second	565	428 0 0	28 August	2 13 6
Hall, Reverend William	...	Kingower	...	Freehold	Bendigo	Jarklan	An allotment containing 157a, 1r, 36p, number not known	907 0 0	Second	586	221 0 0	28 August	1 7 8

LAND TAX REGISTER.—NORTHERN AND NORTH-WESTERN DIVISION—continued.

Name of Owner.	Address.	Nature of Interest.	County.	Parish.	Section.	Allotment.	Area.	Class.	Number in Classification.	Valuation.	Sums Payable.			Remarks.
											Half-year commencing—	1877.	1878.	
							A. R. P.			£	s.	d.	£ s. d.	£ s. d.
Hendry, James ...	Larchgrove Farm, Newbridge	Freehold	Bendigo	Derby	...	Parts of town reserve, 10, 15, 85 and 96; 86, 95, 111, 118, 120, parts of 109, 121	1,314 0 0	Second	598	1,442 0 0	9 0 3		880 1881.	
Horwood, Joel ...	Bridgewater Park, Bridgewater	Freehold	Bendigo	Bridgewater	...	1 to 11, 27, 28, 67 to 72, 78 to 83, 88 to 91, 3a, 23a, 24d	1,575 0 0	First	601	3,800 0 0	23 15 0			
Hamilton, William, trustees for the heirs of the late;—William I. Keer, William Sloane, R. J. Jeffray	Care of William Sloane and Co., 114, 115, 116, 117, 118, 119, 120, 121, 122, 123, 124, 125, 126, 127, 128, 129, 130, 131, 132, 133, 134, 135, 136, 137, 138, 139, 140, 141, 142, 143, 144, 145, 146, 147, 148, 149, 150, 151, 152, 153, 154, 155, 156, 157, 158, 159, 160, 161, 162, 163, 164, 165, 166, 167, 168, 169, 170, 171, 172, 173, 174, 175, 176, 177, 178, 179, 180, 181, 182, 183, 184, 185, 186, 187, 188, 189, 190, 191, 192, 193, 194, 195, 196, 197, 198, 199, 200, 201, 202, 203, 204, 205, 206, 207, 208, 209, 210, 211, 212, 213, 214, 215, 216, 217, 218, 219, 220, 221, 222, 223, 224, 225, 226, 227, 228, 229, 230, 231, 232, 233, 234, 235, 236, 237, 238, 239, 240, 241, 242, 243, 244, 245, 246, 247, 248, 249, 250, 251, 252, 253, 254, 255, 256, 257, 258, 259, 260, 261, 262, 263, 264, 265, 266, 267, 268, 269, 270, 271, 272, 273, 274, 275, 276, 277, 278, 279, 280, 281, 282, 283, 284, 285, 286, 287, 288, 289, 290, 291, 292, 293, 294, 295, 296, 297, 298, 299, 300, 301, 302, 303, 304, 305, 306, 307, 308, 309, 310, 311, 312, 313, 314, 315, 316, 317, 318, 319, 320, 321, 322, 323, 324, 325, 326, 327, 328, 329, 330, 331, 332, 333, 334, 335, 336, 337, 338, 339, 340, 341, 342, 343, 344, 345, 346, 347, 348, 349, 350, 351, 352, 353, 354, 355, 356, 357, 358, 359, 360, 361, 362, 363, 364, 365, 366, 367, 368, 369, 370, 371, 372, 373, 374, 375, 376, 377, 378, 379, 380, 381, 382, 383, 384, 385, 386, 387, 388, 389, 390, 391, 392, 393, 394, 395, 396, 397, 398, 399, 400, 401, 402, 403, 404, 405, 406, 407, 408, 409, 410, 411, 412, 413, 414, 415, 416, 417, 418, 419, 420, 421, 422, 423, 424, 425, 426, 427, 428, 429, 430, 431, 432, 433, 434, 435, 436, 437, 438, 439, 440, 441, 442, 443, 444, 445, 446, 447, 448, 449, 450, 451, 452, 453, 454, 455, 456, 457, 458, 459, 460, 461, 462, 463, 464, 465, 466, 467, 468, 469, 470, 471, 472, 473, 474, 475, 476, 477, 478, 479, 480, 481, 482, 483, 484, 485, 486, 487, 488, 489, 490, 491, 492, 493, 494, 495, 496, 497, 498, 499, 500, 501, 502, 503, 504, 505, 506, 507, 508, 509, 510, 511, 512, 513, 514, 515, 516, 517, 518, 519, 520, 521, 522, 523, 524, 525, 526, 527, 528, 529, 530, 531, 532, 533, 534, 535, 536, 537, 538, 539, 540, 541, 542, 543, 544, 545, 546, 547, 548, 549, 550, 551, 552, 553, 554, 555, 556, 557, 558, 559, 560, 561, 562, 563, 564, 565, 566, 567, 568, 569, 570, 571, 572, 573, 574, 575, 576, 577, 578, 579, 580, 581, 582, 583, 584, 585, 586, 587, 588, 589, 590, 591, 592, 593, 594, 595, 596, 597, 598, 599, 600, 601, 602, 603, 604, 605, 606, 607, 608, 609, 610, 611, 612, 613, 614, 615, 616, 617, 618, 619, 620, 621, 622, 623, 624, 625, 626, 627, 628, 629, 630, 631, 632, 633, 634, 635, 636, 637, 638, 639, 640, 641, 642, 643, 644, 645, 646, 647, 648, 649, 650, 651, 652, 653, 654, 655, 656, 657, 658, 659, 660, 661, 662, 663, 664, 665, 666, 667, 668, 669, 670, 671, 672, 673, 674, 675, 676, 677, 678, 679, 680, 681, 682, 683, 684, 685, 686, 687, 688, 689, 690, 691, 692, 693, 694, 695, 696, 697, 698, 699, 700, 701, 702, 703, 704, 705, 706, 707, 708, 709, 710, 711, 712, 713, 714, 715, 716, 717, 718, 719, 720, 721, 722, 723, 724, 725, 726, 727, 728, 729, 730, 731, 732, 733, 734, 735, 736, 737, 738, 739, 740, 741, 742, 743, 744, 745, 746, 747, 748, 749, 750, 751, 752, 753, 754, 755, 756, 757, 758, 759, 760, 761, 762, 763, 764, 765, 766, 767, 768, 769, 770, 771, 772, 773, 774, 775, 776, 777, 778, 779, 780, 781, 782, 783, 784, 785, 786, 787, 788, 789, 790, 791, 792, 793, 794, 795, 796, 797, 798, 799, 800, 801, 802, 803, 804, 805, 806, 807, 808, 809, 810, 811, 812, 813, 814, 815, 816, 817, 818, 819, 820, 821, 822, 823, 824, 825, 826, 827, 828, 829, 830, 831, 832, 833, 834, 835, 836, 837, 838, 839, 840, 841, 842, 843, 844, 845, 846, 847, 848, 849, 850, 851, 852, 853, 854, 855, 856, 857, 858, 859, 860, 861, 862, 863, 864, 865, 866, 867, 868, 869, 870, 871, 872, 873, 874, 875, 876, 877, 878, 879, 880, 881, 882, 883, 884, 885, 886, 887, 888, 889, 890, 891, 892, 893, 894, 895, 896, 897, 898, 899, 900, 901, 902, 903, 904, 905, 906, 907, 908, 909, 910, 911, 912, 913, 914, 915, 916, 917, 918, 919, 920, 921, 922, 923, 924, 925, 926, 927, 928, 929, 930, 931, 932, 933, 934, 935, 936, 937, 938, 939, 940, 941, 942, 943, 944, 945, 946, 947, 948, 949, 950, 951, 952, 953, 954, 955, 956, 957, 958, 959, 960, 961, 962, 963, 964, 965, 966, 967, 968, 969, 970, 971, 972, 973, 974, 975, 976, 977, 978, 979, 980, 981, 982, 983, 984, 985, 986, 987, 988, 989, 990, 991, 992, 993, 994, 995, 996, 997, 998, 999, 1000	16,125 0 0	Fourth	611	13,625 0 0	85 3 2								
Kelly, Charles ...	Cave of Alfred Kelly, Kamarooka, Elmore	Freehold	Bendigo	Fannomillioo	...	72 to 83, 86, 128 to 126, 89 to 96, 118, 130, 131, 85 to 87, 89 to 65, 136, 137, 140, pre-empive right	18,544 0 0	Third	599	24,588 0 0	158 18 6			
Moffatt, Robert ...	Ravenswood	Freehold	Bendigo	Mandurung	9	3, 4, 5, 7, 8	18,278 0 0	Third	571	84,046 0 0	212 15 9			

LAND TAX REGISTER.—NORTHERN AND NORTH-WESTERN DIVISION —continued.

Name of Owner.	Address.	Nature of Interest.	County.	Parish.	Section.	Allotment.	Area.	Class.	Number in Classification.	Valuation.	Sum payable.			Remarks.	
											Half-year commencing—	1877.	1878, 1879, 1880, 1881.		1881.
Mack, Austin, and Mack, Alfred	Prairie, Mitiamo ...	Freehold (joint owners)	Bendigo	Calivil	114 ...	13,194 0 0	Third	603	£ 23,888 0 0	s. d.	1877. 149 6 0	1878, 1879, 1880, 1881.	...	
															1 to 17, 22 to 25, 53, 54
															5 to 8, 18 to 21
															6 to 8, 10, 21 to 23, 26, 28, 29, 31, 32, 33, 40, 42 to 45, 49 to 51, 60, 61, 63 to 70, 75 to 81, 87 to 90, 118, 122 to 127, 134, 140
															Mitiamo pre-emptive right, 74 to 75, 87, 88, 107, 111, 144
McKellar, Duncan	Kirkella, Stawell	Freehold	Borong	Kirkella	...	50ab, 51ab, 57ab, 58ab, 60ab, 61ab, 62ab, 63ab, 64ab, 65ab, 66ab, 67ab, 68ab, 69ab, 70ab, 71ab, 72ab, 73ab, 74ab, 75ab, 76ab, 77ab, 78ab, 79ab, 80ab, 81ab, 82ab, 83ab, 84ab, 85ab, 86ab, 87ab, 88ab, 89ab, 90ab, 91ab, 92ab, 93ab, 94ab, 95ab, 96ab, 97ab, 98ab, 99ab, 100ab, 101ab, 102ab, 103ab, 104ab, 105ab, 106ab, 107ab, 108ab, 109ab, 110ab, 111ab, 112ab, 113ab, 114ab, 115ab, 116ab, 117ab, 118ab, 119ab, 120ab, 121ab, 122ab, 123ab, 124ab, 125ab, 126ab, 127ab, 128ab, 129ab, 130ab, 131ab, 132ab, 133ab, 134ab, 135ab, 136ab, 137ab, 138ab, 139ab, 140ab, 141ab, 142ab, 143ab, 144ab, 145ab, 146ab, 147ab, 148ab, 149ab, 150ab, 151ab, 152ab, 153ab, 154ab, 155ab, 156ab, 157ab, 158ab, 159ab, 160ab, 161ab, 162ab, 163ab, 164ab, 165ab, 166ab, 167ab, 168ab, 169ab, 170ab, 171ab, 172ab, 173ab, 174ab, 175ab, 176ab, 177ab, 178ab, 179ab, 180ab, 181ab, 182ab, 183ab, 184ab, 185ab, 186ab, 187ab, 188ab, 189ab, 190ab, 191ab, 192ab, 193ab, 194ab, 195ab, 196ab, 197ab, 198ab, 199ab, 200ab, 201ab, 202ab, 203ab, 204ab, 205ab, 206ab, 207ab, 208ab, 209ab, 210ab, 211ab, 212ab, 213ab, 214ab, 215ab, 216ab, 217ab, 218ab, 219ab, 220ab, 221ab, 222ab, 223ab, 224ab, 225ab, 226ab, 227ab, 228ab, 229ab, 230ab, 231ab, 232ab, 233ab, 234ab, 235ab, 236ab, 237ab, 238ab, 239ab, 240ab, 241ab, 242ab, 243ab, 244ab, 245ab, 246ab, 247ab, 248ab, 249ab, 250ab, 251ab, 252ab, 253ab, 254ab, 255ab, 256ab, 257ab, 258ab, 259ab, 260ab, 261ab, 262ab, 263ab, 264ab, 265ab, 266ab, 267ab, 268ab, 269ab, 270ab, 271ab, 272ab, 273ab, 274ab, 275ab, 276ab, 277ab, 278ab, 279ab, 280ab, 281ab, 282ab, 283ab, 284ab, 285ab, 286ab, 287ab, 288ab, 289ab, 290ab, 291ab, 292ab, 293ab, 294ab, 295ab, 296ab, 297ab, 298ab, 299ab, 300ab, 301ab, 302ab, 303ab, 304ab, 305ab, 306ab, 307ab, 308ab, 309ab, 310ab, 311ab, 312ab, 313ab, 314ab, 315ab, 316ab, 317ab, 318ab, 319ab, 320ab, 321ab, 322ab, 323ab, 324ab, 325ab, 326ab, 327ab, 328ab, 329ab, 330ab, 331ab, 332ab, 333ab, 334ab, 335ab, 336ab, 337ab, 338ab, 339ab, 340ab, 341ab, 342ab, 343ab, 344ab, 345ab, 346ab, 347ab, 348ab, 349ab, 350ab, 351ab, 352ab, 353ab, 354ab, 355ab, 356ab, 357ab, 358ab, 359ab, 360ab, 361ab, 362ab, 363ab, 364ab, 365ab, 366ab, 367ab, 368ab, 369ab, 370ab, 371ab, 372ab, 373ab, 374ab, 375ab, 376ab, 377ab, 378ab, 379ab, 380ab, 381ab, 382ab, 383ab, 384ab, 385ab, 386ab, 387ab, 388ab, 389ab, 390ab, 391ab, 392ab, 393ab, 394ab, 395ab, 396ab, 397ab, 398ab, 399ab, 400ab, 401ab, 402ab, 403ab, 404ab, 405ab, 406ab, 407ab, 408ab, 409ab, 410ab, 411ab, 412ab, 413ab, 414ab, 415ab, 416ab, 417ab, 418ab, 419ab, 420ab, 421ab, 422ab, 423ab, 424ab, 425ab, 426ab, 427ab, 428ab, 429ab, 430ab, 431ab, 432ab, 433ab, 434ab, 435ab, 436ab, 437ab, 438ab, 439ab, 440ab, 441ab, 442ab, 443ab, 444ab, 445ab, 446ab, 447ab, 448ab, 449ab, 450ab, 451ab, 452ab, 453ab, 454ab, 455ab, 456ab, 457ab, 458ab, 459ab, 460ab, 461ab, 462ab, 463ab, 464ab, 465ab, 466ab, 467ab, 468ab, 469ab, 470ab, 471ab, 472ab, 473ab, 474ab, 475ab, 476ab, 477ab, 478ab, 479ab, 480ab, 481ab, 482ab, 483ab, 484ab, 485ab, 486ab, 487ab, 488ab, 489ab, 490ab, 491ab, 492ab, 493ab, 494ab, 495ab, 496ab, 497ab, 498ab, 499ab, 500ab, 501ab, 502ab, 503ab, 504ab, 505ab, 506ab, 507ab, 508ab, 509ab, 510ab, 511ab, 512ab, 513ab, 514ab, 515ab, 516ab, 517ab, 518ab, 519ab, 520ab, 521ab, 522ab, 523ab, 524ab, 525ab, 526ab, 527ab, 528ab, 529ab, 530ab, 531ab, 532ab, 533ab, 534ab, 535ab, 536ab, 537ab, 538ab, 539ab, 540ab, 541ab, 542ab, 543ab, 544ab, 545ab, 546ab, 547ab, 548ab, 549ab, 550ab, 551ab, 552ab, 553ab, 554ab, 555ab, 556ab, 557ab, 558ab, 559ab, 560ab, 561ab, 562ab, 563ab, 564ab, 565ab, 566ab, 567ab, 568ab, 569ab, 570ab, 571ab, 572ab, 573ab, 574ab, 575ab, 576ab, 577ab, 578ab, 579ab, 580ab, 581ab, 582ab, 583ab, 584ab, 585ab, 586ab, 587ab, 588ab, 589ab, 590ab, 591ab, 592ab, 593ab, 594ab, 595ab, 596ab, 597ab, 598ab, 599ab, 600ab, 601ab, 602ab, 603ab, 604ab, 605ab, 606ab, 607ab, 608ab, 609ab, 610ab, 611ab, 612ab, 613ab, 614ab, 615ab, 616ab, 617ab, 618ab, 619ab, 620ab, 621ab, 622ab, 623ab, 624ab, 625ab, 626ab, 627ab, 628ab, 629ab, 630ab, 631ab, 632ab, 633ab, 634ab, 635ab, 636ab, 637ab, 638ab, 639ab, 640ab, 641ab, 642ab, 643ab, 644ab, 645ab, 646ab, 647ab, 648ab, 649ab, 650ab, 651ab, 652ab, 653ab, 654ab, 655ab, 656ab, 657ab, 658ab, 659ab, 660ab, 661ab, 662ab, 663ab, 664ab, 665ab, 666ab, 667ab, 668ab, 669ab, 670ab, 671ab, 672ab, 673ab, 674ab, 675ab, 676ab, 677ab, 678ab, 679ab, 680ab, 681ab, 682ab, 683ab, 684ab, 685ab, 686ab, 687ab, 688ab, 689ab, 690ab, 691ab, 692ab, 693ab, 694ab, 695ab, 696ab, 697ab, 698ab, 699ab, 700ab, 701ab, 702ab, 703ab, 704ab, 705ab, 706ab, 707ab, 708ab, 709ab, 710ab, 711ab, 712ab, 713ab, 714ab, 715ab, 716ab, 717ab, 718ab, 719ab, 720ab, 721ab, 722ab, 723ab, 724ab, 725ab, 726ab, 727ab, 728ab, 729ab, 730ab, 731ab, 732ab, 733ab, 734ab, 735ab, 736ab, 737ab, 738ab, 739ab, 740ab, 741ab, 742ab, 743ab, 744ab, 745ab, 746ab, 747ab, 748ab, 749ab, 750ab, 751ab, 752ab, 753ab, 754ab, 755ab, 756ab, 757ab, 758ab, 759ab, 760ab, 761ab, 762ab, 763ab, 764ab, 765ab, 766ab, 767ab, 768ab, 769ab, 770ab, 771ab, 772ab, 773ab, 774ab, 775ab, 776ab, 777ab, 778ab, 779ab, 780ab, 781ab, 782ab, 783ab, 784ab, 785ab, 786ab, 787ab, 788ab, 789ab, 790ab, 791ab, 792ab, 793ab, 794ab, 795ab, 796ab, 797ab, 798ab, 799ab, 800ab, 801ab, 802ab, 803ab, 804ab, 805ab, 806ab, 807ab, 808ab, 809ab, 810ab, 811ab, 812ab, 813ab, 814ab, 815ab, 816ab, 817ab, 818ab, 819ab, 820ab, 821ab, 822ab, 823ab, 824ab, 825ab, 826ab, 827ab, 828ab, 829ab, 830ab, 831ab, 832ab, 833ab, 834ab, 835ab, 836ab, 837ab, 838ab, 839ab, 840ab, 841ab, 842ab, 843ab, 844ab, 845ab, 846ab, 847ab, 848ab, 849ab, 850ab, 851ab, 852ab, 853ab, 854ab, 855ab, 856ab, 857ab, 858ab, 859ab, 860ab, 861ab, 862ab, 863ab, 864ab, 865ab, 866ab, 867ab, 868ab, 869ab, 870ab, 871ab, 872ab, 873ab, 874ab, 875ab, 876ab, 877ab, 878ab, 879ab, 880ab, 881ab, 882ab, 883ab, 884ab, 885ab, 886ab, 887ab, 888ab, 889ab, 890ab, 891ab, 892ab, 893ab, 894ab, 895ab, 896ab, 897ab, 898ab, 899ab, 900ab, 901ab, 902ab, 903ab, 904ab, 905ab, 906ab, 907ab, 908ab, 909ab, 910ab, 911ab, 912ab, 913ab, 914ab, 915ab, 916ab, 917ab, 918ab, 919ab, 920ab, 921ab, 922ab, 923ab, 924ab, 925ab, 926ab, 927ab, 928ab, 929ab, 930ab, 931ab, 932ab, 933ab, 934ab, 935ab, 936ab, 937ab, 938ab, 939ab, 940ab, 941ab, 942ab, 943ab, 944ab, 945ab, 946ab, 947ab, 948ab, 949ab, 950ab, 951ab, 952ab, 953ab, 954ab, 955ab, 956ab, 957ab, 958ab, 959ab, 960ab, 961ab, 962ab, 963ab, 964ab, 965ab, 966ab, 967ab, 968ab, 969ab, 970ab, 971ab, 972ab, 973ab, 974ab, 975ab, 976ab, 977ab, 978ab, 979ab, 980ab, 981ab, 982ab, 983ab, 984ab, 985ab, 986ab, 987ab, 988ab, 989ab, 990ab, 991ab, 992ab, 993ab, 994ab, 995ab, 996ab, 997ab, 998ab, 999ab, 1000ab									
							A, B, C								
							Terrick Terrick								
							Terrick Terrick								
							Unnamed								
McMillan, Kate	Green's Creek, Stawell	Freehold	Kara Kara	Belangum	...	136 to 141, 160 to 165 ...	11,694 0 0	Fourth	540	11,694 0 0	s. d.	1877. 78 1 9	...	Exemption allowed under Act No. 1124.	
															83
															14 to 20, 22 to 25, 27 to 31, 38, 39, pre-emptive section, 83 to 91, 98 to 99, 127, 128, parts of 46 to 49, Sheep Hills pre-emptive right
															219ab, 220ab, 221a
															P2, 163 to 170, 176, 177, 180, 193, 200, 202 to 204, 208, 210 to 212 Part 56
17, 19, 76, 81 69ab, 70ab, 187ab to 188ab															

Mackintosh, James	Echuca	Freehold	Gunbower	Wharparilla	50 to 53, 59 to 64, 99 to 108, 113, 114, 118, 126 to 133	20,356 0 0	Second	582	58,568 0 0	28 August	366 1 0
			Gunbower and Bendigo	Millewa	42 to 66, 68 and 69						
			Bendigo	Bamawm	1 to 5, 8 to 27, 30 to 35, 37 to 42, 44 to 46, 48 to 53, 57 to 64, 66, 68 to 70, 72 to 76, 88 to 98, 101 to 106, 108, 115 to 119, 161 to 168, 176, 178, 180						
			"	Pannobamawm	68, 69, 78, 79, 129 to 132, 170 to 174						
Pettett, William Henry, devisees in trust of the late, viz.:— Emily Pettett, and James Winier	...	Freehold	Borong	Warra Warra	5 to 7, A, 10 to 16, 18, 71 to 73, 77 to 80, 82 to 85, 93, 94, 96 to 99	5,314 0 0	Fourth	568	2,814 0 0	28 August	17 11 9
	North Murchison		"	Ledcourt	1 to 5, 12 to 15, 98, 101 to 106, 108	1,279 0 0	Third	608	58 0 0	28 August	0 7 3
Porter, Andrew	Seymour	Freehold and leasehold	Dalhousie	Seymour	5, 6, 7, and parts of 8, 9, and 10, 21, 23, 36, and part of 29	1,477 0 0	Third	610	454 0 0	28 August	2 16 9
Faterson, John	Emu Flat, Laucefield	Freehold and leasehold	Dalhousie	Pyalong	...	A, C	Uncallment not numbered, 60 and 61	916 0 0	Second	575	248 0 0	28 August	1 11 0
Quarrell, Robert	Quarrell's Farm, Echuca	Freehold	Bendigo and Gunbower	Millewa	10, part of 11, 3, 4, part of 11	1,253 0 0	Second	566	1,259 0 0	28 August	7 17 5
Richards, Alfred	Victory Farm, Diggorra	Freehold	Bendigo	Diggorra	211, 213, 215, 229, 77, part of 85, 133, 127, 87, 88	7,882 0 0	Second	587	19,646 0 0	28 August	122 15 9
Russell, Mrs. Louisa Sophia, hold in trust for by— Sir James Milne Wilson, John Deane, and Charles Percy Davis	Care of C. P. Davis, Bank Chambers, Melbourne	Freehold	Bendigo	Jurkien	Parts of 134, 138, 141, 142 to 149, 151 to 168, 179 to 181, 195, 196, 198 to 201	19,781 0 0	Third	592	37,062 0 0	28 August	291 12 9
Rateigh, Joseph, and Raleigh, John	Tandarra, Raywood	Freehold (joint owners)	Bendigo	Kamarooka Tandarra	...	1	4 and 5 ... 8 to 12, 17 to 20, 22, 23, 25, 26, 42 to 44, 46 to 48, 51, 52, 54, 55, 82						
			"	"	...	2	29 to 31, 34 to 36, part of 60, part 51, 62 to 69, 60, part 61, 63 to 65, 72, 74, 76 to 79, pre-emptive right						
			"	Pompapuel	9, 10, 13						
			"	Salisbury	...	16	7 to 10						
			"	"	...	17	1 to 7						
			"	"	...	18	1 to 14						

LAND TAX REGISTER—NORTHERN AND NORTH-WESTERN DIVISION—continued.

Name of Owner.	Address.	Nature of Interest.	County.	T parish.	Section.	Allotment.	Area.	Class.	Number in Classification.	Valuation.	Sums Payable.				Remarks.	
											Half-year commencing—	1877.	1878.	1879.		1880.
Simmons, Edward	Stawell	Freehold	Borong	Drung Drung	...	10, 11, 17, 24, 31, 32, 35, 36, 86 to 89, 90, 103, 104, 107, 108, 111 to 113, 163 to 166, 171, 172, 177, 178, 55, 60, 77, 86, 101, 108, 133, 147, 148, 174, 183 94 to 96 86 to 93, 97, 98, 99ab, 127a, 128, 132 9, 6, 11, 18b, 21, 23ab, 26, 30, 35, 38ab A Morton Plains pre-emptive right A Watchem pre-emptive right; A' pre-emptive right	A, B, P 11,750 0 0	Third	548	£ s. d. 21,000 0 0	£ s. d. 131 5 0	£ s. d. 0 0 0	£ s. d. 0 0 0	£ s. d. 0 0 0	28 August	
Shannahan, Martin	Marnoo	Freehold	Kara Kara " "	Banyena Marnoo	...	A 21 to 23, 47a, 48 to 52, 63, 64, 66 to 70, 91 to 100, 120 55 to 64, 64a, 65 to 67, 74, 75, 76b, 77, 77a, 80 to 83, 94, 95	10,456 0 0	Third	552	£ s. d. 18,412 0 0	£ s. d. 115 1 6	£ s. d. 0 0 0	£ s. d. 0 0 0	28 August		
Sutherland, Benjamin	Stawell	Freehold	Borong	Gampola Kirkella	...	49, 60, 61, 72, 55, 57, 64, 69, 82, 3, 4, 75ab, 76ab, 77, 78ab, 80ab, 82ab, 83ab, 81a, 84ab, 85ab, 88ab to 91ab, 101, 103, 103ab to 106ab, 107, 108, 148ab, 149ab, 152ab, 168ab, 168a, 1, 1, 1'	4,064 0 0	Fourth	562	£ s. d. 1,564 0 0	£ s. d. 9 15 6	£ s. d. 0 0 0	£ s. d. 0 0 0	28 August		
Spedding, James	Woodlands Farm, Laaneoorie	Freehold	Bendigo	Laaneoorie	1 3 4 5 7 10 11	5 Parts of 5 and 6, 6, 7 7, 10, 11 3 and part 2 7 1	1,273 0 0	Third	604	£ s. d. 46 0 0	£ s. d. 0 5 9	£ s. d. 0 0 0	£ s. d. 0 0 0	28 August		
Taylor, Thomas Hamlet and Buckland, Stephen Vine	Care of Messrs. Taylor and Buck- land, Geelong	Freehold	Bendigo	Shelbourne	12 14 15 17 18 21 22	Part of 4 1, 2 part of reserve 2 to 3, part of 6 8 2, 3 1, 10, 6 7, 8	2,606 0 0	Fourth	567	£ s. d. 106 0 0	£ s. d. 0 13 3	£ s. d. 0 0 0	£ s. d. 0 0 0	28 August		

Wilson, John	Woodlands, Crow-lands	Freehold	Kara Kara	Eversley	Portions of 12, 13 to 24	48,664 0 0	Fourth 556	48,664 0 0	28 August	204 5 0	Exemption allowed State No. 303.	
...	Borong & Mount Cole Kara Kara	...	1 to 4, 6 to 9, 11	
...	"	...	2, 3, 6 to 8, 9	
...	"	...	Portions 1 to 4	
...	"	...	1a, 1 to 6	
...	"	...	Pre-emptive right	
...	"	...	M, L, N, K, J, I, 10	
...	"	...	K, M, N, O, P, Q	
...	"	...	B, C, D	
...	"	...	1 to 6	
...	"	...	45a, 50, 51, 52	
...	Kara Kara and Borung Kara Kara	Navarre	21, 22, 25 to 27, 45, 47, 55, 57, 69, 70, 73 to 79, 82 to 98, 100	
...	"	"	Town lot 11	
...	"	"	8 to 10, 14 to 20, 28 to 44, 46, 48 to 54, 56, 58 to 64, 68 to 68, 71, 72, 94 to 99, 101, North Woodlands pre-emptive right, 206 to 209, 211 to 216, 218, 219, 222, 223, 226, 228, 229, 233, 235, 230, 231a, 201a, 202, 202a	
...	"	Manakoff	5 to 7, 10 to 13, 14b, 15b, 16 to 27, 46, 46.01, 89a, 89, 90, 93, 94, 98a, 115, 116, 117, 118, 156, 158, 64, 65, 67, 68b, 69, 78, 84, 85, 133, 141, 148, 58, 62, 123, 157, 163, 162, 156a, 158, 159, 160, 72, 83, 111, 145, 83, 84, 35, 136, 41 to 44, 47 to 50, 91, 92, 135, 137 to 140, 142, 3, 144, 78, 80, 81, 82, 145, 122 to 124, 95 to 103, 125 to 127, 129, 131, 120, 121, 53, 54, 55, 56, 60 to 63, 154, 115 to 117, 132, 133, 1a, 2a, 3b, 5 to 12, 30, 31, 35, 38, 27 to 29, 16 to 19, 22, 23, 40
...	"	Eversley	
...	Kara Kara and Borung	Crowlands	7 to 16	
...	"	"	5 to 14, 15ab, 16	
...	"	"	53, 54b	
...	"	"	1 to 5	
...	"	"	47, 48, 49, 57, 58, 60, 61, 62	
...	"	"	63 to 65, 5, 6, 12, 13, 3, 10, 18, 20ab, 42a	
...	"	"	1a, 2a, 15a	
...	"	"	14, 14a, 16	
...	"	"	1 to 21, 14 to 17	
...	"	"	1, 2, 3	

LAND TAX REGISTER.—NORTHERN AND NORTH-WESTERN DIVISION—continued.

Name of Owner.	Address.	Nature of Interest.	County.	Parish.	Section.	Allotment.	Area.	Class.	Number in Classification.	Valuation.	Sums Payable.			Remarks.					
											Half-year commencing—	1877.	1878, 1879, 1880, 1881.						
Wilson, John (continued)	Woodlands, Crow-lands	Freehold	Kara Kara and Borung	Crowlands	7	17, 18	A. E. P.			£ s. d.									
					"	"	9	7, 11, 1, 8, 66, 2, 4											
					"	"	6	XI, X											
					"	"	...	H											
					"	"	...	86b, 123, 126, 127, 186											
					"	"	...	138, 137, 141, to 148											
					"	"	...	150, 151, Six-mile pre-emptive right, 50, 54											
					"	"	...	57, 62, 149a, 64, 65, 68											
					"	"	...	69, 72, 73, 77, 85, 76, 87											
					"	"	...	101, 102, 109, 120 to 122, 129, 132, 34, 35, 39, 42, 43, 55, 56, 91 to 94, 128, 29, 183, 46, 47, 31, 182, 184, 185, 61, 68, 124, 89, 90, 96, 97, 99, 100, 164, 170, 171											
Williamson, Samuel ...	Allanvale ...	Freehold	Borong and Ripon	Danneworthy	...	1a, 2a, 3a, 4a, part of 64ab, 10a, 11a, 12a, 5ab, 58 to 62, 91, 92b, 71 to 76													
					"	"	...	69 to 71											
					"	"	...	2, 3, 6, 7, 8, 84a											
					"	"	...	9											
					"	"	...	1, 6											
					"	"	...	7, 8, 9											
					"	"	...	8, 10, 14, 17, 24, 31, 7											
					"	"	...	1 to 4											
					"	"	...	6, 8											
					"	"	...	6, 8 to 14, 17b, 18, to 20, 24, 26, 28, 31, 33, 39, 38, 41 to 45, 46, 49, 52, 54, 55, 57, 61, 63, 65, 66, 75, to 98, 97, 1, 60, 10											
White, James, and White, Andrew Bridges	Melbourne	Freehold (joint owners)	Borong	Horsham	...	6, 8 to 14, 17b, 18, to 20, 24, 26, 28, 31, 33, 39, 38, 41 to 45, 46, 49, 52, 54, 55, 57, 61, 63, 65, 66, 75, to 98, 97, 1, 60, 10	27,973 0 0	Third	553	53,446 0 0	28 August	384 0 9							
					"	"	...	to 31, 51a, 53, 66, 75, 78 to 85, 87 to 93, 97, 100, 102 to 107, 109 to 120, 127 to 132, 134 to 146, 149 to 157, 157a, 159a, 171 to 173, 175 to 182, 184 to 190, 195, 197 to 209											

Williamson, Charles, trustees of the late, viz.:— Walter Williamson, William Henry Alston, and James Grice	Decameron, Ararat	Freehold	Kam Kara Eversley	Part of 177, 178, 209, 211, 213, part of 214, part of 217, 231 to 234, part of 235, 236, 237, part of 240, 242, 252 to 255, part of 256, 250, 251, 262a, 263, 263a, 265a 11ab, 21a, 18c, 18, 19, 60a, 70, 71, 72, 78, 74, 109, 110, 114, 115, 175, 183	8,289 0 0	Fourth	564	5,839 0 0	28 August	36 9 11
Wragge, William Henne, John, and Hearne, James	Caroof Mr. Wragge, chemist, Collins street, Melbourne	Freehold	Bendigo	Ligorn Rochester West	60 to 72, 201 to 208 ...	17,409 0 0	Second	570	49,727 0 0	28 August	310 15 11
							Pre-emptive right, 4 to 8, 16, 17, 46b.						
							46 to 52, 1, 3 to 7, 54 to 58						
							11 to 14, A, B, C, H, G, I, J, N, M, O, P, F, 8, 9, 16, 15						
							80 to 83, 85, 92 to 95, 98, 107 to 113						
							61 to 65, 67 to 70, 83, 84, 87, 88, 97, 99, 101, 104, 107, 108, 110, 126 to 128, 131 to 136, 138, 140						
Wheeler, James Henry	Daylesford	Freehold	Pannooabamawm	4,918 0 0	Third	588	7,835 0 0	28 August	45 17 0	
Watson, Joseph	Pannooabamawm	Freehold and leasehold	Bendigo	Pannooabamawm	88, 101, 104, part 105, part 106, 107, 108, 109, 110	1,915 0 0	Third	564	1,830 0 0	28 August	8 6 8
				Pannoonilloo	8 to 11, part 63, part 65						

EASTERN DIVISION: COUNTIES OF ANGLESEY, BENAMBRA, BOGONG, BULN BULN, CROAJINGOLONG, DARGO, DELATITE, MOIRA, TAMBO, TANJIL, AND WONNANGATTA.

Alardyce, Samuel	Riversdale, Alexandra	Freehold	Anglesey	Acheron	Ningroon pre-emptive right, part of 4, parts of 41 and 43, parts of 45 and 46	1,058 0 0	Second	606	674 0 0	28 August	4 4 3
Anderson, William	...	Ghin Ghin, Doogalook	Freehold	Anglesey	Ghin Ghin	Ghin Ghin pre-emptive right, parts of 9, 11, and 29, 10, 27, 28, 31 to 38	2,410 0 0	Third	613	2,320 0 0	28 August	14 10 0
Airey, George Sherbrook and Ker, William Leyden	...	Killingworth	Freehold (joint owners)	Anglesey	Killingworth	1a and b to 11a and b, 13a and b to 27a and b, 28, 29a and b to 36a and b, 37, 38a and b to 40, 42 to 44, 46, 47, Killingworth pre-emptive right, 48a and b to 50a and b, 52 to 63, 64a and b, 65	12,175 0 0	Third	620	21,852 0 0	28 August	136 11 6
Brown, William, and Anderson, George	...	Care of Wm. Murray, Esq., 44 William street, Melbourne	Freehold (joint owners)	Anglesey	Eildon	Mount Pleasant pre-emptive right, 32a, 35b, 36a	904 0 0	Second	617	212 0 0	28 August	1 6 6
Bowler, Henry Joseph	...	Mitta Mitta	Freehold	Benambra	Mitta Mitta	15, 15a, pre-emptive right, 15a, 18, 12a, 12a'	1,525 0 0	First	655	3,600 0 0	28 August	22 10 0
Brown, Thomas	...	Tangambalanga	Freehold	Bogong	Yabba Dorchap Tangambalanga	Pre-emptive right ...	1,505 0 0	Second	658	2,015 0 0	28 August	12 11 11
Barber, Charles H.	...	Gundowring	Freehold	Bogong	Gundowring	Pre-emptive right ...	2,242 0 0	First	659	6,488 0 0	28 August	40 8 6
Burrows, William	...	Rutherglen	Freehold	Bogong	Carlyle	Pre-emptive right ...	894 0 0	Second	667	182 0 0	28 August	1 2 9
Brown, James Linsay	...	Wahgunyah	Freehold	Bogong	Carlyle Georamadda	Pre-emptive right ...	2,111 0 0	Third	668	1,722 0 0	28 August	10 15 3
Cookson, Charles	...	Whanegarwen, Alexandra	Freehold	Anglesey	Acheron	Pre-emptive right ...	1,676 0 0	Third	621	852 0 0	28 August	5 6 6

LAND TAX REGISTER—EASTERN DIVISION—continued.

Name of Owner.	Address.	Nature of Interest.	County.	Parish.	Section.	Allotment.	Area.	Class.	Classification.	Valuation.	Sums Payable.			Remarks.
											Half-year commencing—	1877.	1878, 1879, 1880, 1881.	
Conisbee, John ...	Bonegilla ...	Freehold	Bogong	Bonegilla	...	Pre-emptive right ... B, 11	A, B, F 6,247 0 0	Second	647	£ s. d. 101 10 2	£ s. d. 101 10 2	£ s. d. 101 10 2	£ s. d. 101 10 2	
Cameron, Archibald ...	Barnawartha North	Freehold	Bogong	Barnawartha North	6 12 10 9 8 7	1 ... 2 ... 3, 4, 5 1, 2, 8 1, 2, 8 1, 2, 8, 5, 6 Part 8, A 1 and 1a 157 acres adjoining 7 93, 94	2,514 0 0	Third	666	£ s. d. 15 16 0	£ s. d. 15 16 0	£ s. d. 15 16 0	£ s. d. 15 16 0	
Cozens, Evan ...	Oxley ...	Freehold	Delatite	Moyhu	6 7	Part 8, A 1 and 1a 157 acres adjoining 7 93, 94	884 0 0	Second	684	£ s. d. 0 7 9	£ s. d. 0 7 9	£ s. d. 0 7 9	£ s. d. 0 7 9	
Clements, Richard ...	Whorouly ...	Freehold	Delatite	Whorouly	...	Occupation license, 96, 87, 87 A, 93, 17, part 15, 45, 46, 78, A	867 0 0	Second	686	£ s. d. 0 12 8	£ s. d. 0 12 8	£ s. d. 0 12 8	£ s. d. 0 12 8	
Docker, Frederick George, and Docker, John Bristow	Wangaratta	Freehold (joint owners)	Bogong	Wangaratta	9 C D E F D 1 to 9	Pre-emptive right ... 1, 2, 3 1, 2, 3, 4, 8A 1, 2, 5, 4 1 to 6 A, 1, 2 7 1 to 5a	5,049 0 0	Second	671	£ s. d. 79 0 11	£ s. d. 79 0 11	£ s. d. 79 0 11	£ s. d. 79 0 11	
Dennet, John ...	Greta ...	Freehold	Delatite	Greta	7 8 A 21	2ab ... 2ab 1 to 4 1b, 2ab	1,291 0 0	Third	677	£ s. d. 0 10 3	£ s. d. 0 10 3	£ s. d. 0 10 3	£ s. d. 0 10 3	
Docker, Frederick George, and Docker, John Bristow	Wangaratta	Freehold (joint owners)	Delatite	Lacey	27 28 18	Pre-emptive right ... 1, 2 Part 1 Part 1, 2	1,489 0 0	Third	682	£ s. d. 17 19 9	£ s. d. 17 19 9	£ s. d. 17 19 9	£ s. d. 17 19 9	Exemption not allowed No. 511.
Davidson, John Lamont ...	Hurdle Creek Station, Whorouly	Freehold	Delatite	Whorouly	A ...	Johnston's pre-emptive right, 81, 84, 85 83 H, 82, A, D, 82, A, A, 87, A, 86	1,681 0 0	Third	687	£ s. d. 5 7 9	£ s. d. 5 7 9	£ s. d. 5 7 9	£ s. d. 5 7 9	

Owner	Property	Freehold (joint owners)	Section	Acres	Area	Volume	Date	Value	Exemption	
Evans, John, and Francis Charles	Talangata, <i>via</i> Kiewa	Freehold (joint owners)	Carbour	1	
			Bungamero	1, 2, 3	
			Moyhu	53	
Evans, Evan	Red Camp, Moyhu, or Fort, Phillip Club, Melbourne	Freehold	Bogong	2,312 0 0	28 August	4,681 0 0	Exemption allowed on estate No. 250.
			Beethang
			Myrrihee	2,921 0 0	28 August	2,142 0 0	...
Evans, John	Myrrihee	Freehold	Delatite	2,725 0 0	28 August	2,950 0 0	...
			Myrrihee
			Whitfield
Finlay, Colin Campbell, and Finlay, Alexander Kirkman	Beethang, or Melbourne Club	Freehold (joint owners)	Beethang	3,877 0 0	28 August	15,508 0 0	Exemption allowed on estate No. 304.
		
		
Findlay, James	Towong	Freehold	Benambra	1,757 0 0	28 August	4,528 0 0	...
		
		
Finlay, Colin Campbell, and Finlay, Alexander Kirkman	Talangata, or Melbourne Club	Freehold (joint owners)	Bullioch	2,467 0 0	28 August	9,868 0 0	Exemption allowed on estate No. 304.
			Wagga
		
Ferguson, John	Bobinawarrah	Freehold	Delatite	852 0 0	28 August	856 0 0	...
		
		
Ferguson, Joseph	Bowman's Forest	Freehold	Bogong	1,682 0 0	28 August	864 0 0	...
		
		
Glover, Wm. V.; Dodgshan, James; Edwards, William; and Dodgshan, Joseph	Care of Wm. V. Glover and Co., Kerrisdale	Freehold (joint owners)	Delatite	2,715 0 0	28 August	2,950 0 0	...
			Anglesey
			Windham

LAND TAX REGISTER.—EASTERN DIVISION—continued.

Name of Owner.	Address.	Nature of Interest.	County.	Parish.	Section.	Allotment.	Area.	Class.	Zoning Classification.	Valuation.	Sums Payable.				Remarks.
											Half-year commencing—	1877.	1878.	1879.	
							£ s. d.			£ s. d.	£ s. d.	£ s. d.	£ s. d.	£ s. d.	
Guild, John	Seymour	Freehold	Anglesey	Tallaroek	...	18, 16 to 19, parts of 92 and 97, 23, 26, 28, 29, 32, 33, 35, 37, parts of 31 and 32	2,042 0 0	Third	022	1,584 0 0	9 18 0				
Grant, William, trustees for the heirs of the late George Lamont and Edmund Charles Grant	St. James' Park, Hawthorn Stawell	Freehold	Anglesey	Molesworth	...	Pre-emptive right A, A', 10, 11, 12, 15 to 17, 6a, 7a, 13b, 14b, 1a and b, 2 to 5, 1, 2b, 2a, 3, 4a and b, 5a and b, 1, 1a, 1d, 2a and b to 6a and b, 9, 1, 2, 4, 6 and 7a and b, 8 and 5a and b, Parts of 84 and 55	3,773 0 0	Third	014	5,046 0 0	31 10 9				
Gardner, Colin	Milawa	Freehold	Delatite	Oxley	6a, 1a, 2a, 3a, 17a, 13a, 16a	13, 17, Part 1, 8, 6, 2a, 3a, 17a, 1, 2, 1, 4	1,977 0 0	Third	674	1,454 0 0	9 1 9				
Hamilton, John B.	Doogalook	Freehold	Anglesey	Yea	...	39, 92, 98, 127, 133, parts of 128 and 136, 152, 160, 161	3,295 0 0	Third	615	4,090 0 0	25 11 3				
Huon, William	Wodonga	Freehold	Bogong	Wodonga	4, 10, 21, 20, 22, 23, 24, 15, Part 16, 12	Pre-emptive right, 14 to 16, 2, 26a, 22, 53, parts of 46, 27 and 28	1,291 0 0	Third	646	82 0 0	0 10 3				
Hanson, Joseph	Colac Colac, Tintarra	Freehold	Benambra	Colac Colac	B, A	Towney's selection, pre-emptive right, part of 10a's pre-emptive right	1,151 0 0	Second	652	953 0 0	5 19 2				

Name	Address	Freehold	Delatite	Oxley	Pelican town lots	1,465 0 0	Second	676	1,895 0 0	28 August	11 16 11
Heach, Francis	Wangarratta	Freehold	Delatite	Oxley	pre-emptive right, 89, 90, 95, 96, 97, 11 acres	1,465 0 0	Second	676	1,895 0 0	28 August	11 16 11
Little, George	Bethanga	Freehold	Moir & Delatite	Wangarratta South	4, 5	999 0 0	First	657	1,496 0 0	28 August	9 7 0
Lewis, William	Moyhu	Freehold	Bogong	Brethang	Two allotments numbers unknown	849 0 0	Second	679	47 0 0	28 August	0 5 11
Merry, William	Balham Hill, Molesworth	Freehold	Delatite	Moyhu	1a, 2, 3, 4	1,511 0 0	Third	619	522 0 0	28 August	3 5 3
Martin, James F.	Gooramadda, Brown's Plains	Freehold	Bogong	Gooramadda	Clarendon pre-emptive right, 20, 21, 23, part of 16	1,360 0 0	Second	669	1,580 0 0	28 August	9 17 6
Morris, George	Brown's Plains	Freehold	Bogong	Gooramadda	20 to 27	1,099 0 0	Second	670	797 0 0	28 August	4 19 8
Milne, Robert	Whorouly	Freehold	Delatite	Whorouly	Selections by J. F. Martin, D. Lang, H. Simpson	2,280 0 0	Second	685	4,340 0 0	28 August	27 2 6
Mackay, Mrs., trustees for, viz.:- Arthur Dight and	Everton	Freehold	Bogong	Everton	Part 80	1,217 0 0	Second	692	1,151 0 0	28 August	7 3 11
Sammuel B. Dight	Clarendon, Richmond, New South Wales	Freehold	Bogong	Gooramadda	1 to 8	1,166 0 0	First	662	2,164 0 0	28 August	13 10 6
McIllree, Henry	Yackandandah	Freehold	Bogong	Murrumbung-Bong	2 to 5, 49 to 55, 55A, 75 to 80, McCurrans selection	1,697 0 0	Third	663	894 0 0	28 August	5 11 9
McCombe, Alexander	Yackandandah	Freehold	Bogong	Yackandandah	A, B, 18th section, C...	2,879 0 0	Second	660	6,187 0 0	28 August	38 7 2
O'Donnell, Michael	Myrtleford	Freehold	Bogong	Tangambalanga	Pre-emptive right ...						
				Kergunyah	1, 2a, 3a, 4ab						
					1, 2, 3ab						
					1, 5						
					95 acres, numbers of allotments unknown						

LAND TAX REGISTER.—EASTERN DIVISION.—continued.

Name of Owner.	Address.	Nature of Interest.	County.	Parish.	Section.	Allotment.	Area A. R. P.	Class.	Number of Sub-division.	Valuation. £ s. d.	Sums Payable.				Remarks.
											Half-year commencing—	1877.	1878.	1879.	
O'Donnell, Michael	Myrtleford	Freehold	Bogong and Delatite	Myrtleford	...	8, 9, Merriang pre-emptive right	2,484 0 0	Third	688	4,968 0 0	£ s. d. 31 1 0	Exemption allowed on estate No. 666.
Paton, James Paton, Andrew, Paton, Archibald, Paton, William, and Paton, Thomas	Kiewa	Freehold (joint owners)	Benambra	Yabba	...	Pre-emptive right, 1 to 5, 7, 8, 9, 51	3,454 0 0	First	654	11,316 0 0	70 14 6	
Richardson, Henry	Wodonga	Freehold	Bogong	Norongong	...	1 to 6, 1ab, pre-emptive right, 8, 8a, 9, 53a	2,188 0 0	Third	665	1,876 0 0	11 14 6	
Shackell, James, and Littlewood	Echuca	Freehold	Moirs	Lower Moira	...	Pre-emptive right, 1, 5 to 12	4,531 0 0	Second	574	11,093 0 0	69 6 8	
Stodart, D. E., and Rowe, J. D.	Kanumbra, Merton Seven Creeks, Eu-roa	Freehold (joint owners)	Anglesey	Yareck	...	Miller's Ponds pre-emptive right, 22, 27, 28	1,426 0 0	Third	618	352 0 0	2 4 0	
Stewart, Andrew	Thologolong	Freehold	Benambra	Gobur	...	55, 56, 28, SA, B1	1,895 0 0	Third	644	290 0 0	1 16 8	
Street, Frederick	Baranduda	Freehold	Bogong	Baranduda	...	Pre-emptive right ...	4,172 0 0	Third	664	5,844 0 0	38 10 6	
					...	1, 2, 3, 4						
					...	1, 2, 3						
					...	1 to 5						
					...	1, 2, 8						
					...	1 to 4						
					...	1, 3, 5						
					...	1, part 2						
					...	4						
					...	7						
					...	9						
					...	10						
					...	One allotment, number not known						
					...	1, 3, 4, 5						
					...	1						

Name	Address	Freehold	Section	Area	Acres	Value	Date	Allocation No.	Notes
Shaw, Samuel	Beechworth	Freehold	Bogong	Wangaratta North	1,831 0 0	5,234 0 0	28 August	672	One allotment, number unknown 5 to 9, part 10 ... Part B... 20A 11A 7G
Sparks, Charles	Oxley	Freehold	Delatite	Moyhu	1,245 0 0	1,235 0 0	28 August	673	1, 2 2 1, 2 3, 4 1 to 6 19 town lots
Skehan, John	Lacey	Freehold	Delatite	Lacey	885 0 0	5 0 0	28 August	681	1 ... 80 acres, No. of allotment unknown 1, 2, 8
Taylor, George Henry	70 Queen street, Melbourne	Freehold	Anglesey	Yea	3,411 0 0	4,322 0 0	28 August	623	34 to 38, 44 to 49, 54 to 57, parts of 41, 42, and 53, 102 to 104, 114 to 116, 118, 119
Union Bank	Melbourne	Freehold	Delatite	Moyhu	9,002 0 0	15,504 0 0	28 August	680	B ... A, B 1, A, B 2, 3, 4, A, B, 1, A 1, 3, 5, A, B 1, 7, 8, 1, A, B 3, 4, B, 1, A, B 1, 2, A, B 1, 2, A, B 1, 2, A, B 1, 2, A, B 2, 3, A, 4, A, B 3, A, B 1, 2, A, B 1, 2, A, B 2, B, A, B 1 to 4, A, B 1, 2 C E 1 to 6 1 to 4, A, B
Webster, John	Cobram	Freehold	Moira	Cobram	1,666 0 0	832 0 0	28 August	576	Part of pre-emptive right Part of pre-emptive right, 3 to 5, part of 7, 8 to 10, 29 to 34
Watson, Sidney Gradison	The Grange, Southampton crescent, Collingwood	Freehold	Benambra	Tintaldra	9,597 0 0	36,291 0 0	28 August	645	1, 2, A, B 3, 4, A, B 1, 2, A, B

LAND TAX REGISTER.—EASTERN DIVISION—continued.

Name of Owner.	Address.	Nature of Interest.	County.	Parish.	Section.	Allotment.	Area.	Class.	Number in Classification.	Valuation. £ s. d.	Sums Payable.			Remarks.
											Half-year commencing—	1877.	1878, 1879, 1880, 1881.	
Watson, Sidney Grandison— (continued)	Benambra	Tintalra	...	Reserve ... Part A, 1, 2, 3, 7, 8, 9, 10 1, 2, 3, 4, 5 Pre-emptive right	A. B. P.							
	Deletie	Wernatong	...	Reserve								
	"	"	...	Reserve								
	"	"	...	B								
	"	"	...	1, 2								
	"	"	...	Pre-emptive right								
	"	"	...	1 to 9								
	"	"	...	8								
	"	"	...	9								
	"	"	...	1 to 8								
	"	"	...	1, 2								
	"	"	...	1, 2, B								
	"	"	...	Pre-emptive right								
	"	"	...	1								
...	...	"	"	...	5									
...	...	"	"	...	Pre-emptive right									
Whitehead, John	Towong	Freehold	Benambra	Towong	1	1, 2, A	800 0 0	First	648	700 0 0	28 August	4 7 6		
Waters, Thomas Beaumont	Towong	Freehold	Benambra	Towong	H	1, 2	918 0 0	Second	650	254 0 0	28 August	1 11 9		
...	"	"	D	1, 2								
...	"	"	E	1, 2								
...	"	"	F	1, 2								
...	"	"	A	1 to 2								
...	"	"	Part of GF									
Wheeler, James	Colac Colac, Tintalra	Freehold	Benambra	Colac Colac	D	10 ... Pre-emptive right	960 0 0	First	651	1,540 0 0	28 August	8 7 6		
...	"	"	C	A, 2a, 1, 2b								
Wallace, David	Kergunyah	Freehold	Bogong	Kergunyah	4	1, 4ab 1 to 5	2,004 0 0	Second	661	3,512 0 0	28 August	21 19 0		
...	"	"	2	Pre-emptive right								
...	"	"	7	2, 3, 4								
...	"	"	6	2ab								
...	"	"	5	2b								
...	"	"	...	Two allotments, numbers unknown								
Woodside, James	Myrtleford	Freehold	Bogong and Deletie	Barwidgee	...	Pre-emptive right, 1 to 4; and a number of allotments, numbers unknown, Bell's 19th section	2,492 0 0	Third	689	2,484 0 0	28 August	18 10 6		
...	"	"	...									
Woodside, James	Myrtleford	Freehold	Bogong	Kergunyah	...	Pre-emptive right, Hobb's 19th section	880 0 0	Second	690	2,640 0 0	28 August	16 10 0	...	Exemption allowed on estate. No. 689.

The foregoing copy of the Land Tax Register, Part VII, as of the first day of December 1877, is published in accordance with the provisions of *The Land Tax Act 1877*, section 88.
Office of Registrar of Land Tax,
Melbourne, 6th August 1878.

ARTHUR MORRAH
Registrar of Land Tax.

Schedule D.—“The Land Tax Act 1877, Section 18.
CLASSIFICATION FOR VICTORIA.

Name of Owner.	Address of Owner.	Nature of Interest of Owner.	Area of Landed Estate.	Locality.	Allotment.	Section.	Class.	Number.
William Fraser ¹	Tallygaroopna	Freehold	2,229	Parish of Shepparton, county of Moira	8, 9, 10, 12, 13, 14, 24 to 28	..	Third	469
William Fraser ¹	Tallygaroopna	Freehold	1,440	Parish of Mundooona, county of Moira	Mundooona pre-emptive right	..	Third	469A
				Parish of Tallygaroopna, county of Moira	Tallygaroopna pre-emptive right, 220 acres, numbers of allotments unknown	..	"	

¹ In lieu of notice of Classification of Landed Estate No. 469, which appeared in the *Government Gazette* of the 31st of May 1878.

ROBERT LE POER TRENCH,
ARCHD. FISKEN,
A. J. SKENE, } Commissioners of Land Tax.

BRUCE GAUNSON, Secretary.

“THE LAND TAX ACT 1877.”
IT is hereby notified that the correct area of landed estate No. 143, which appeared in Supplement to the *Government Gazette* of the 22nd February 1878, and dated 25th February 1878, under the head of Classification for Victoria, Schedule D, is 1028 acres, and that the names of the owner are Carl Heinrich Wendel.
Given under our hands this 6th day of August 1878.
ROBERT LE POER TRENCH,
ARCHD. FISKEN,
A. J. SKENE,
Commissioners of Land Tax.
BRUCE GAUNSON, Secretary.

“THE LAND TAX ACT 1877.”
IT is hereby notified that the notice of publication of landed estate No. 650, which appeared in the Supplement to the *Government Gazette* of the 14th June 1878, and dated 19th June 1878, under the head of Classification for Victoria, Schedule D, is cancelled.
Given under our hands this 6th day of August 1878.
ROBERT LE POER TRENCH,
ARCHD. FISKEN,
A. J. SKENE,
Commissioners of Land Tax.
BRUCE GAUNSON, Secretary.

“THE LAND TAX ACT 1877.”
IT is hereby notified that the correct area of landed estate No. 581, which appeared in a Supplement to the *Government Gazette* of the 14th June 1878, and dated 19th June 1878, under the head of Classification for Victoria, Schedule D, is 2862 acres.
Given under our hands this 6th day of August 1878.
ROBERT LE POER TRENCH,
ARCHD. FISKEN,
A. J. SKENE,
Commissioners of Land Tax.
BRUCE GAUNSON, Secretary.

“THE LAND TAX ACT 1877.”
IT is hereby notified that the correct area of landed estate No. 584, which appeared in the Supplement to the *Government Gazette* of the 14th June 1878, and dated 19th June 1878, under the head of Classification for Victoria, Schedule D, is 1443 acres, and that allotments 88 and 107 to 110, parish of Pannocobamawm, county of Bendigo, do not belong to said estate.
Given under our hands this 6th day of August 1878.
ROBERT LE POER TRENCH,
ARCHD. FISKEN,
A. J. SKENE,
Commissioners of Land Tax.
BRUCE GAUNSON, Secretary.

“THE LAND TAX ACT 1877.”
IT is hereby notified that the correct area of landed estate No. 583, which appeared in the Supplement to the *Government Gazette* of the 14th June 1878, and dated 19th June 1878, under the head of Classification for Victoria, Schedule D, is 4878 acres, and that allotment 97, in the parish of Wanurp, in the county of Bendigo, does not belong to said estate.
Given under our hands this 6th day of August 1878.
ROBERT LE POER TRENCH,
ARCHD. FISKEN,
A. J. SKENE,
Commissioners of Land Tax.
BRUCE GAUNSON, Secretary.

“THE LAND TAX ACT 1877.”
IT is hereby notified that the correct area of landed estate No. 11, which appeared in a Supplement to the *Government Gazette* of the 7th December 1877, and dated 12th December 1877, under the head of Classification for Victoria, Schedule D, is 1208 acres; and that allotment 18^a, parish of Colongulac, county of Hampden, does not belong to said estate.
Given under our hands this 6th day of August 1878.
ROBERT LE POER TRENCH,
ARCHD. FISKEN,
A. J. SKENE,
Commissioners of Land Tax.
BRUCE GAUNSON, Secretary.

“THE LAND TAX ACT 1877.”
IT is hereby notified that the correct area of landed estate No. 106, which appeared in the Supplement to the *Government Gazette* of the 22nd February 1878, and dated 25th February 1878, under the head of Classification for Victoria, Schedule D, is 2845 acres; and that allotment 68c, parish of Pakenham, county of Mornington, is included in said estate.
Given under our hands this 6th day of August 1878.
ROBERT LE POER TRENCH,
A. FISKEN,
A. J. SKENE,
Commissioners of Land Tax.
BRUCE GAUNSON, Secretary.

"THE LAND TAX ACT 1877."

IT is hereby notified that the correct area of landed estate No. 827, which appeared in the *Government Gazette* of the 28th June 1878, under the head of Classification for Victoria, Schedule D, is 1728 acres.

Given under our hands this 6th day of August 1878.

ROBERT LE POER TRENCH,
ARCHD. FISKEN,
A. J. SKENE,
Commissioners of Land Tax.

BRUCE GAUNSON, Secretary.

"THE LAND TAX ACT 1877."

IT is hereby notified that the correct area of landed estate No. 7, which appeared in the Supplement to the *Government Gazette* of the 7th December 1877, and dated 12th December 1877, under the head of Classification for Victoria, Schedule D, is 1659 acres, and that it is the property of William Wilson Allen.

Given under our hands this 6th day of August 1878.

ROBERT LE POER TRENCH,
ARCHD. FISKEN,
A. J. SKENE,
Commissioners of Land Tax.

BRUCE GAUNSON, Secretary.

"THE LAND TAX ACT 1877."

IT is hereby notified that the correct area of landed estate No. 127, which appeared in a Supplement to the *Government Gazette* of the 22nd February 1878, and dated 28th February 1878, under the head of Classification for Victoria, Schedule D, is 1000 acres.

Given under our hands this 6th day of August 1878.

ROBERT LE POER TRENCH,
ARCHD. FISKEN,
A. J. SKENE,
Commissioners of Land Tax.

BRUCE GAUNSON, Secretary.

"THE LAND TAX ACT 1877."

IT is hereby notified that the correct area of landed estate No. 134, which appeared in a Supplement to the *Government Gazette* of the 22nd February 1878, and dated 28th February 1878, under the head of Classification for Victoria, Schedule D, is 4412 acres.

Given under our hands this 6th day of August 1878.

ROBERT LE POER TRENCH,
ARCHD. FISKEN,
A. J. SKENE,
Commissioners of Land Tax.

BRUCE GAUNSON, Secretary.

"THE LAND TAX ACT 1877."

IT is hereby notified that the correct area of the landed estate No. 168, which appeared in a Supplement to the *Government Gazette* of the 22nd February 1878, and dated 28th February 1878, under the head of Classification for Victoria, Schedule D, is 36,177 acres.

Given under our hands this 6th day of August 1878.

ROBERT LE POER TRENCH,
ARCHD. FISKEN,
A. J. SKENE,
Commissioners of Land Tax.

BRUCE GAUNSON, Secretary.

"THE LAND TAX ACT 1877."

IT is hereby notified that the correct area of landed estate No. 57, which appeared in a Supplement to the *Government Gazette* of the 1st February 1878, and dated 6th February 1878, under the head of Classification for Victoria, Schedule D, is 10,970 acres.

Given under hands this 6th day of August 1878.

ROBERT LE POER TRENCH,
ARCHD. FISKEN,
A. J. SKENE,
Commissioners of Land Tax.

BRUCE GAUNSON, Secretary.

POLLING-PLACE FOR MUNICIPAL ELECTIONS.

IN pursuance of the provisions of *The Local Government Act* 1874 (No. 506, § 121), the Governor in Council has appointed

The State School Katamatite

to be a Polling-place for the Shire of Yarrowonga, and in addition to all previous appointments.

J. B. PATTERSON,
Commissioner of Public Works.

Public Works Office,
Roads and Bridges Branch,
Melbourne, 5th August 1878.

APPLICATIONS FOR PATENTS FOR INVENTIONS.

SPECIFICATIONS have been deposited at this office by the undermentioned persons upon the dates stated, under the provisions of *The Patents Statute* 1865, No. 240, and under the Act to amend the same, No. 432:—

No. 2527. PETER O'PETERSON, of Melbourne, florist, for "A model beehive"; 2nd July 1878.

No. 2528. AUGUST BASTIET, of Stephen street, in the city of Melbourne, engineer, for "Improved contrivances for locking nuts on screws"; 2nd July 1878.

No. 2529. CHARLES EDWARD BRIGHT, of Flinders lane west, in the city of Melbourne, merchant, for "Improvements in machinery for driving sewing machines"; 5th July 1878.

No. 2530. CORNELIUS RICHARD SPURR and HENRY PARNALL, both of Maryborough, builders, for "A wooden circular tree guard"; 10th July 1878.

No. 2531. JOHN ALSTON WALLACE, 52 Bourke street east, in the city of Melbourne, M.L.C. and GUSTAV ADOLPH HUGO THUREAU, of Victoria Chambers, Sandhurst, F.G.S. and mining engineer, for "Improvements in apparatus for the extraction of the precious metals from crushed or other finely divided auriferous and argentiferous ores"; 15th July 1878.

No. 2532. HENRI HERBRENSCHMIDT, of Yarraville, near Melbourne, civil engineer, and JEAN B. DELNY, of 208 Lonsdale street east, in the city of Melbourne, metal refiner, for "An improved composition for preventing incrustation in boilers"; 17th July 1878.

No. 2533. JOSHUA SIDDELEY, of Liverpool, in England, coppersmith, and FREDERICK NOEL MACKAY, of Liverpool, engineer, for "Improvements in the manufacture of ice, and in apparatus or appliances employed therein"; 18th July 1878.

No. 2534. JOSHUA SIDDELEY, of Liverpool, in England, coppersmith, and FREDERICK NOEL MACKAY, of Liverpool, engineer, for "Improvements in cooling, refrigerating, and ice-making, and in apparatus employed therein"; 18th July 1878.

No. 2535. JOSHUA SIDDELEY, of Liverpool, in England, coppersmith, and FREDERICK NOEL MACKAY, of Liverpool, engineer, for "Improvements in means and apparatus for cooling, refrigerating, and ice-making"; 18th July 1878.

No. 2536. WALTER HOLLAND and SAMUEL TELFORD DETTON, of the Vulcan Ironworks, at Worcester, in England, and THOMAS CLUNES, of Fowey, in Cornwall, for "Improvements in machinery or apparatus for working and interlocking points and signals on railways"; 22nd July 1878.

No. 2537. JOHN MCKAY, of Portland, smith and engineer, for "Improvements in machinery for bagging and compressing bark or other materials"; 22nd July 1878.

No. 2538. JOHN ALFRED STEPHAN, of Worcester, in England, manufacturer, for "Improvements in the manufacture of carburetted hydrogen gas"; 22nd July 1878.

No. 2539. GEORGE WESTINGHOUSE, JUN., of 20 Southampton Buildings, in the city of London, engineer, for "Improvements in apparatus for working brakes on railway trains by fluid pressure"; 22nd July 1878.

No. 2540. EDWD. SKYMOUR WALTER, of the Bridge road, Richmond, near Melbourne, engineer, for "Improvements in windmills"; 22nd July 1878.

No. 2541. STEPHEN DUDLEY FIELD, of San Francisco, California, one of the United States of America, for "Improvements in electric-signalling apparatus"; 24th July 1878.

No. 2542. THOMAS HUGH ADAIR SLOAN, of Terang, storekeeper, for "An improved machine for the destruction of rabbits"; 26th July 1878.

No. 2543. GEORGE WASHINGTON ROBBINS, of Stoke street Sandridge, stevedore, for "An improved contrivance for loading and unloading ballast, &c., for ships"; 31st July 1878.

RICHD. GIBBS,
Registrar-General.

Patents Office, Registrar-General's Office,
Melbourne, 1st August 1878.

INSOLVENCIES.

RETURN of Melbourne Insolvencies, during the week ending the 31st day of August 1878.

Date, name, trade, address, assignee.

30th July.

Isaac Dexter, tailor, Sandridge, Halfey. :

31st July. :

Henry Rowden, tinsmith and galvanizer, Melbourne, Jacomb.

2nd August. :

William Salter Cooke, hotelkeeper and contractor, Macedon, Cohen.

3rd August. :

James Alexander Mackay, painter, Fitzroy, Halfey.

3rd August. :

Thomas William Perrott, school teacher, Bundoora, Jacomb.

ROB. H. MACDONNELL,
Chief Clerk.

Court of Insolvency,
Melbourne, 7th August 1878.

INSPECTOR-GENERAL OF PUBLIC WORKS, ETC.

THE Governor, with the advice of the Executive Council, has been pleased to appoint

WILLIAM HERON STEEL, Esq.,
to be Inspector-General of Public Works, and Chief Engineer Melbourne Water Supply; and to be an officer of the 1st class in the Professional division of the Civil Service of Victoria; to take effect from 1st July 1878.

J. B. PATTERSON,
Commissioner of Public Works.
Public Works Office,
Melbourne, 5th August 1878.

ACTING CHIEF COMMISSIONER OF POLICE.

THE Governor, with the advice of the Executive Council, has been pleased to appoint

C. H. NICHOLSON, Esq., Inspecting Superintendent,
to be Acting Chief Commissioner of Police, with power to sign official documents and to certify accounts during the absence on leave of Captain Standish, from the 5th to the 12th days of August 1878.

GRAHAM BERRY,
Chief Secretary.
Chief Secretary's Office,
Melbourne, 5th August 1878.

MEDICAL OFFICER, KEW LUNATIC ASYLUM.

THE Governor, with the advice of the Executive Council, has been pleased to appoint

J. HAMILTON WILSON, Esq.,
to be Resident Medical Officer at the Kew Lunatic Asylum; to date from 15th April 1878.

GRAHAM BERRY,
Chief Secretary.
Chief Secretary's Office,
Melbourne, 5th August 1878.

VICTORIAN VOLUNTEER FORCE.

UNATTACHED LIST.

Resignation:

Lieutenant-Colonel CHARLES SMITH LEMARCHAND
of his commission.

GRAHAM BERRY,
Treasurer.
Treasury,
Melbourne, 29th July 1878.

ACTING DEPUTY SUPERINTENDENT MERCANTILE MARINE.

THE Governor, with the advice of the Executive Council, has been pleased to appoint

WILLIAM MOUNTIER BALE, Clerk, 5th Class,
Mercantile Marine Office, Melbourne, to be Acting Deputy Superintendent, Mercantile Marine Office, Melbourne; to take effect from commencement of duty.

PETER LALOR,
Commissioner of Trade and Customs.
Department of Trade and Customs,
Melbourne, 7th August 1878.

RECEIVERS AND PAYMASTERS.

THE Governor, with the advice of the Executive Council, has been pleased to make the following appointments, viz.:-

J. A. MURDOCH, Acting Clerk of Petty Sessions at Shepparton,
to be also Acting Receiver and Paymaster thereof, during the absence, on sick leave, of S. McDonald;

JAMES ODELL,
to be Acting Receiver and Paymaster at Beechworth, during the absence, on leave, of W. G. Brett.

GRAHAM BERRY,
Treasurer.
Treasury,
Melbourne, 29th July 1878.

DISPENSED WITH.

THE Governor, with the advice of the Executive Council, has dispensed with the services of

R. W. S. GREIG
as Inspector of Mines.
W. COLLARD SMITH,
Minister of Mines.
Office of Mines,
Melbourne, 5th August 1878.

MINING REGISTRARS.

THE Governor, with the advice of the Executive Council, has been pleased to make the following appointments, viz.:-

J. F. HANSEN,
to be, temporarily, Mining Registrar, in which capacity he will act for the Ballan subdivision of the Ballarat Mining District, *vice* S. Cooper relieved;

PETER VIRTUE, junior,
to be, temporarily, Mining Registrar, in which capacity he will act for the Majorca subdivision of the Maryborough Mining District, *vice* J. M. Murphy relieved;

STEPHEN DORMAN
to be, temporarily, Mining Registrar, in which capacity he will act at Taradale, *vice* T. Orwin deceased.

W. COLLARD SMITH,
Minister of Mines.
Office of Mines,
Melbourne, 5th August 1878.

No. 81.—August 9, 1878.—5.

LAND OFFICER.

THE Governor, with the advice of the Executive Council, has been pleased to appoint

ROBERT MOORE, Esq.,
to be a Land Officer, at Melbourne, so far as regards the receipt and registration of applications to select, and of the several parts of the Land Act 1869, within the limits of the Melbourne district.

F. LONGMORE,
Commissioner of Crown Lands and Survey.
Lands and Survey Office,
Melbourne, 5th August 1878.

ELECTORAL REGISTRARS.

THE Governor, with the advice of the Executive Council, has been pleased to make the following appointments, viz.:-

RICHARD BLAMEY MITCHELL, Victoria street, Ballarat East,
to be Electoral Registrar for the Ballarat East Proper and South Road divisions of the Electoral District of Ballarat East, and for the same divisions of the South-Western Province, *vice* J. D. Stocks resigned;

WILLIAM LAWS, Hamilton,
to be Electoral Registrar for the North Hamilton and South Hamilton divisions of the Electoral District of Dundas, and for the same divisions of the Western Province, *vice* R. Garton resigned;

JOHN KELLY, Cashel,
to be Deputy Electoral Registrar for the Dookie division of the Electoral District of Moira, *vice* J. B. O'Halloran resigned;

D. O'NEILL, Yawong,
to be Deputy Electoral Registrar for the East Charlton division of the Electoral District of Avoca, and for the Korong division of the North-Western Province;

THOMAS B. DONALDSON, Corryong,
to be Deputy Electoral Registrar for the Towong division of the Electoral District of Benambra, and for the Mitta Mitta division of the Eastern Province;

JAMES POWELL, Narracan,
to be Deputy Electoral Registrar for the Traralgon and Bulo Bulo divisions of the Electoral District of South Gippsland, and for the Alberton division of the Eastern Province;

JOHN MACDONALD, Baillieston,
to be Deputy Electoral Registrar for the Rushworth division of the Electoral District of Rodney, and for the Heathcote (B) division of the Eastern Province.

GRAHAM BERRY,
Chief Secretary.
Chief Secretary's Office,
Melbourne, 5th August 1878.

REGISTRARS OF BIRTHS AND DEATHS.

THE Governor, with the advice of the Executive Council, has been pleased to make the following appointments, viz.:-

CHARLES EVENDEN TRANTER
to be Deputy Registrar of Births and Deaths for the district of Yangery North and Yarrturk;

CHARLES GEORGE HOLMES
to be Deputy Registrar of Births and Deaths at Horsham.

GRAHAM BERRY,
Chief Secretary.
Chief Secretary's Office,
Melbourne, 5th August 1878.

SUMMONING OFFICER UNDER "THE EDUCATION ACT."

I HEREBY appoint

Senior Constable THOMAS HOLMES SHANKLIN,
under section 6 of *The Education Act Amendment Act 1876*, to summon parents under the fourteenth section of the Principal Act, in the School District of the West Riding of the Shire of Lexton, No. 175, *vice* Constable Fenton absent through illness.

W. COLLARD SMITH,
Minister of Public Instruction.
Education Department,
Melbourne, 31st July 1878.

SUMMONING OFFICER UNDER "THE EDUCATION ACT."

I HEREBY appoint

Sergeant HENRY HARRIN,
under section 6 of *The Education Act Amendment Act 1876*, to summon parents under the fourteenth section of the Principal Act, in the following School Districts, viz.:-Shire of Wedonga, No. 268; Shire of Towong, Murray Riding, No. 309, *vice* Senior Constable T. Ellis relieved.

W. COLLARD SMITH,
Minister of Public Instruction.
Education Department,
Melbourne, 7th August 1878.

CLERK OF PETTY SESSIONS.

THE Governor, with the advice of the Executive Council, has been pleased to appoint

DENIS BARRY, Constable No. 2045, to be Clerk of Petty Session (acting) at Piggoreet, vice E. Murphy (constable) relieved.

J. M. GRANT,
Minister of Justice.

Crown Law Offices,
Melbourne, 5th August 1878.

GOLD MINING LEASES DECLARED VOID.

IT is hereby notified, in accordance with the Order in Council relating to Gold Mining Leases, that the undermentioned Leases of Auriferous Crown Lands have been declared void.

BALLARAT DISTRICT—BLACKWOOD DIVISION.
No. 854, dated 18th May 1871; C. Dunn, senior, and others; 3a. 3r. 10p.; Simmon's Reef.

MARYBOROUGH DISTRICT—MARYBOROUGH DIVISION.
No. 1963, dated 2nd October 1876; J. Dunn; 11a. 1r. 27p.; Flagstaff Reef.

SANDHURST DISTRICT—SANDHURST DIVISION.
No. 3518, dated 13th April 1874; P. Cunneen; 14a. 1r. 28p.; Derwent Gully.

RAYWOOD DIVISION.
No. 3715, dated 24th April 1876; H. Birch; 12a. 3r. 12p.; Whipstick.

WARANGA DIVISION.
No. 3496, dated 19th February 1874; M. Sauches and others 8a. 1r. 17p.; Whroo.

THOS. COUCHMAN,
Secretary for Mines
Office of Mines,
Melbourne, 5th August 1878.

MINING LEASES, ETC.

THE Mining Leases, &c., of which the dates and terms, with the lessees' names, extent of ground leased, and annual rent reserved, are as undermentioned, have, unless otherwise specified in the note at foot, been forwarded to the wardens' offices at the places respectively named. Unless the lessees attend at the proper time to execute, the leases not executed will be liable to forfeiture.

ARARAT DISTRICT—ARARAT DIVISION.
No. 866, dated 4th July 1878; 15 years; The Rescued Gold Mining Company Limited; 27a. 1r. 38p.; £13 15s.¹

BALLARAT DISTRICT—BALLARAT DIVISION.
No. 1092, dated 22nd July 1878; 14 years; The Victoria United Mining Company No Liability; 1r. 31p.; 4s. 6d.

BEECHWORTH DISTRICT—MITTA MITTA DIVISION.
No. 1762, dated 22nd July 1878; 15 years; J. Müller; 35a. 2r. 33p.; £17 15s.

No. 1763, dated 15th July 1878; 15 years; T. H. Harris and J. Hollow; 13a. 3r. 2p.; £6 17s. 8d.¹

No. 1764, dated 15th July 1878; 15 years; W. Rhodes, jun., T. H. Harris, T. Williams, J. Bamfield, and P. Maher; 13a. 1r. 37p.; £6 14s. 10d.¹

No. 487 (mineral), dated 4th July 1878; 15 years; J. Redelin and T. Davies; 36 acres; £1 15s.¹

No. 496 (mineral), dated 4th July 1878; 15 years; R. McAuley and J. Bucknell; 28a. 1r. 13p.; £1 8s. 6d.¹

No. 497 (mineral), dated 4th July 1878; 15 years; T. Sabelberg; 16a. 3r. 25p.; 17s.²

No. 498 (mineral), dated 4th July 1878; 15 years; J. Redelin and T. Davies; 2a. 3r. 25p.; £1 9s. 2d.¹

No. 502 (mineral), dated 22nd July 1878; 15 years; J. McAlpine, J. Ashmore, and W. Webb; 37a. 2r. 8p.; £1 17s. 10d.¹

CASTLEMAINE DISTRICT—CASTLEMAINE DIVISION.
No. 1902, dated 4th July 1878; 15 years; H. Winkelmann and H. Reid; 10a. 1r.; £5 2s. 6d.

TAMBANGOWER DIVISION.
No. 1900, dated 15th July 1878; 15 years; T. Vivian; 8a. 3r. 17p.; £4 8s. 8d.

MARYBOROUGH DISTRICT—MARYBOROUGH DIVISION.
No. 2049, dated 15th July 1878; 15 years; R. Conway; 26a. 1r. 24p.; £13 4s.

No. 2050, dated 4th July 1878; 15 years; F. T. Outtrim; 7a. 3r. 3p.; £3 17s. 10d.

No. 2051, dated 15th July 1878; 15 years; J. Carlyon; 17a. 2r. 30p.; £8 17s.

INGLEWOOD DIVISION.
No. 2052, dated 15th July 1878; 15 years; P. Garrigan and J. M. Saunders; 3a. 1r. 25p.; £1 14s. 2d.

SANDHURST DISTRICT—SANDHURST DIVISION.
No. 3955, dated 22nd July 1878; 15 years; The Adventure and Advance Amalgamated Quartz Mining Company Registered; 9a. 1r. 16p.; £4 13s. 6d. Issued in lieu of leases Nos. 1162 and 3234, Sandhurst, surrendered. Fine, £2.

No. 3957, dated 18th July 1878; 15 years; Anne Magee; 2a. 1r. 35p.; £1 4s. 10d. Issued in lieu of leases Nos. 958, 3816, 3817, and 3907, Sandhurst, surrendered. Fine, £4.

¹ Lease No. 866, Ararat, was forwarded to the warden's office at Stawell for execution. Leases No. 1762, 1763, 1764, Beechworth, 487, 496, 499, and 502 (mineral), were forwarded to the postmaster's office at Bethanga for execution.

² Lease No. 497 (mineral) has been executed in Office of Mines, Melbourne.

W. COLLARD SMITH,
Minister of Mines.

Office of Mines,
Melbourne, 31st July 1878.

IN pursuance of the Act of Parliament No. 291, section 41, it is hereby notified that, after the expiration of one month from the date hereof, it is intended to grant Leases of the portions of ground undermentioned, subject to such excisions, modifications, and reservations as may be necessary.

W. COLLARD SMITH,
Minister of Mines.

Mining District.	No. of Application.	Name of Applicant, and style under which it is intended that the business shall be carried on.	No. of Lease.	Approximate Area of Ground applied for.	Amount of Money proposed to be invested and in what manner the land is to be worked.	Minimum number of men to be employed when commencing operations, and also subsequently when in full work.	Precise locality and time of commencing operations.	Term of Lease, and General Remarks.
		A. R. P.						
Beechworth	378	G. Holstein	1768	12 0 0	£3000. Shafts, tunnels, and tramways	First six months two men, subsequently six men	Harp Gully, Freeburgh. Now at work	15 years.
Maryborough	521	R. Conway, "Queen's Birthday Q. M. Co."	2058	38 3 19	£1500. Machinery	First six months two men, subsequently twelve men	Bristol Hill, Maryborough. On grant of lease	15 years.
Sandhurst	8624	J. G. Weddell, "The Unicorn Gold Mines Co. Registered"	3968	2 1 12	£3000. Manual labor and machinery	Two men	Eaglehawk. Now at work	15 years.

PUBLIC HIGHWAYS IN THE BOROUGH OF MALMSBURY.

PROCLAMATION

By His Excellency Sir GEORGE FERGUSON BOWEN, Knight Grand Cross of the Most Distinguished Order of Saint Michael and Saint George, Governor and Commander-in-Chief in and over the Colony of Victoria and its Dependencies, and Vice-Admiral of the same, &c., &c., &c.

WHEREAS by the *Local Government Act 1874* (38 Vict. No. 506), it was amongst other things enacted, that it should be lawful for the Governor in Council at any time, and from time to time, upon the request of the council of any municipality by notice in the *Government Gazette* to declare any land reserved, used, or by purchase or exchange acquired for a street, road, highway, thoroughfare, bridge, square, court, alley, or right-of-way to be a public highway, and such land should thereupon and thenceforth from the date of such proclamation become and be absolutely dedicated to the public as a public highway within the meaning of any law then or thereafter in force: And whereas the Council of the Borough of Malmesbury has requested that the streets, hereinafter mentioned, within the said borough, be so declared public highways: Now therefore I, the Governor of Victoria, with the advice of the Executive Council, do by this notice declare the lands acquired or used for the streets hereinafter named and described and situate in the Borough of Malmesbury to be public highways within the meaning of the said Act, viz.:—

Name of Street or Road.	Width of Carriageway.	Width of Footway on each side.	Total width.	Limits.
	Feet.	Feet.	Feet.	
Adamson street	75	12	99	From Fleming street to Coliban street.
Baldry street	48	9	66	From Ross street to Milvain street.
Burker street	75	12	99	From Urquhart street to Boundary street.
Bennett street	75	12	99	From east side of Campbell street to railway fence.
Bevers street	75	12	99	From Fraser street to Mount Alexander road west.
Boundary street	48	9	66	From Milvain street to Coliban River.
Boundy street	48	9	66 and 99	From Mount Alexander road west to and along railway fence, and thence again to Mount Alexander road west.
Bowen street	75	12	99	From Fraser street to McGrane street.
Bridge street	48	9	various widths	From Hunter street, at foot of Lasslett street, to Water Supply reserve.
Brodie street	75	12	99	From Hunter street to Hoopell street.
Bruce street	75	12	99	From Urquhart street south to railway fence.
Brown's road	48	9	66	From Parish Boundary road to Sturrock's road.
Cameron street	75	12	99	From Ross street to the Coliban River.
Campbell street	75	12	99	From Bennett street to railway fence.
Cemetery road	48	9	66	From Bridge street to Clifford road.
Coghlan street	48	9	66	From Adamson street to Orr street.
Coliban street	48	9	66	From Water Supply reserve along north boundary of sections B and A to railway fence.
Clarendon place	75	12	various widths	From railway fence to north-east angle of allotment 5, section 17.
Clifford road	48	9	66	From Cemetery road to the southern borough boundary
Clowes street	75	12	99	From Ellesmere place to Ross street.
Davy street	48	9	66	From Hunter street to Mollison street east.
Daylesford road	75	12	various widths	From Orr street to Fraser street.
Degraves road	48	9	66	From Sebastopol road to River Campaspe.
Drake street	75	12	99	From Duffy street to Orr street.
Duffy street	75	12	99	From Mollison street west to Bennett street.
Ellesmere place	75	12	99	From Railway fence to Raleigh street.
Evans street	75	12	99	From Daylesford road to Sullivan street.
Fleming street	48	9	various widths	From Orr street to Mollison street west.
Flynn's road	48	9	66	From Mount Alexander road east to River Campaspe.
Fraser street	48	9	66	From Meagher street to Sullivan street.
French street	75	12	99	From Daylesford road to Sullivan street.
Harvey street	48	9	66	From Hunter street to Lauriston road.
Hogan street	75	12	99	From Bridge street to western boundary of cemetery.
Hoopell street	48	9	66	From Ross street to Barker street.
Hunter street	75	12	99	From Bruce street, along sections 33 and 50, to Davy street.
Johnson street	48	9	66	From Walsh street to Mollison street east.
King's road	75	12	99	From Mount Alexander road east to railway fence.
Lasslett street	75	12	99	From Lauriston road to Hunter street.
Lauriston road	48	9	66	From Mitchell street to Davy street.
Marsh road	48	9	66	From McLean's road to the parish boundary road.
Meagher street	75	12	99	From Fraser street to Mount Alexander road west.
Milvain street	75	12	99	From Boundary street to Mount Alexander road east.
Mitchell street	75	12	99	From Bruce street to Wills street.
Mollison street east	174	12	198	From Milvain street to the Coliban River.
Mollison street west	174	12	198	From Duffy street to the Coliban River.
Mount Alexander road east	174	12	198	From Milvain street to the eastern borough boundary.
Mount Alexander road west	75	12	various widths	From Duffy street to the western borough boundary.
McGrane street	75	12	99	From Meagher street to Mount Alexander road west.
McLean's road	48	9	66	From Mount Alexander road east to the River Campaspe.
Orr street	75	12	99	From Daylesford road to allotment 2 of section B.
O'Donnell's road	48	9	66	From Mount Alexander road east to portion 196.
Parish boundary road	48	9	66 and 99	From Mollison street east to the eastern borough boundary.
Patterson street	75	12	99	From Bevers street to the Daylesford road.
Racecourse street	75	12	99	From Parish boundary road to Smith street.
Railway place	48	9	various widths	From Daylesford road to Smith street.
Raleigh street	75	12	99	From Ross street to the Coliban River.
Ross street	75	12	99	From Boundary street to Harvey street.
Ryan street	48	9	66	From Coliban street to Bennett street.
Sebastopol road	48	9	66	From Mount Alexander road east to railway fence.
Service street	75	12	99	From Meagher street to Daylesford road.
Smith street	75	12	99	From Service street to railway fence.
Sturrock's road	48	9	66	From Brown's road to the south-east angle of allotment 25 ¹ / ₂ , parish of Lauriston.
Sullivan street	75	12	99	From Evans street to Fraser street.
Tucker street	75	12	99	From Railway reserve to Fraser street.
Urquhart street	75	12	99	From Ellesmere place to Wills street.
Walsh street	75	12	99	From Ross street to Davy street.
Ward street	75	12	99	From Daylesford road to Sullivan street.
Whitingslow's road	48	9	66	From Mount Alexander road east to railway fence.
Willoughby road	48	9	66	From Mount Alexander road east to railway fence.
Wills street	75	12	99	From Lauriston road to Mollison street east.
Woods street	48	9	66	From Bridge street to Hogan street.
Young street	75	12	99	From Ross street to Barker street.

Given under my Hand and the Seal of the Colony, at Melbourne, this fifth day of August, in the year of our Lord One thousand eight hundred and seventy-eight, and in the forty-second year of Her Majesty's reign.

(L.S.)

G. F. BOWEN.

By His Excellency's Command,
J. B. PATTERSON,
Commissioner of Public Works.

GOD SAVE THE QUEEN!

LICENSERS IN ARREAR UNDER SECTION 19 OF "THE LAND ACT 1869."—continued.

District.	No. of License.	Date of License.	Name of Licensee.	Parish.	Extent.		Amount of Rent due.	When due.
					A. R. P.	£ s. d.		
Echuca	3221	1.1.77	Maloney, John	Tongala	41 0 0	2 1 0	1.1.78	
"	3220	1.1.77	Malone, Edward	Terrick Terrick West	80 0 0	4 0 0	1.1.78	
"	1201	1.7.75	Mills, Robert	Turrumberry North	54 0 0	2 14 0	1.1.78	
"	3131	1.7.75	Miller, Geo., jun.	Tongala	320 0 0	16 0 0	1.1.78	
"	3194	1.7.76	Musgrove, Saml.	Turrumberry	200 0 0	7 4 0	1.1.78	
"	3656	1.7.76	Roche, Edmund	Terrick Terrick East	144 0 0	2 16 0	1.1.78	
"	3878	1.7.77	Traford, Jas.	Tongala	56 0 0	11 0 0	1.1.78	
"	3976	1.1.76	Welsh, John	Kyabram East	220 0 0	9 1 0	1.1.78	
"	4008	1.1.77	Whittleston, John	Nanneella	181 0 0	4 0 0	1.1.78	
Geelong	945	1.1.78	Robb, Robt.	Wilgull South	80 0 0	0 5 0	1.1.78	
"	812	1.1.78	Ryan, Danl.	Bellarine	5 0 0	16 0 0	1.1.78	
Horsham	2346	1.1.77	Craig, James	Dunmunkle	320 0 0	2 2 0	1.1.78	
"	2355	1.1.77	Cowland, A. T.	Kowell E.	42 0 0	5 0 0	1.1.78	
"	2647	1.1.77	Fawcett, Elizabeth	Tooon	100 0 0	11 0 0	1.1.78	
"	654	1.7.75	Featherly, Henry	Nurrabiell	220 0 0	9 12 0	1.1.78	
"	2661	1.7.77	Forsythe, Robt.	Nurrabiell	192 0 0	16 0 0	1.1.78	
"	2665	1.7.77	Forrest, Thos.	Yearinga	320 0 0	16 0 0	1.1.78	
"	2666	1.7.77	Forrest, James	Yearinga	320 0 0	16 0 0	1.1.78	
"	2704	1.2.76	Gange, R. J.	Jung Jung	110 0 0	5 10 0	1.1.78	
"	3197	1.7.77	Murphy, Michl.	Jung Jung	218 0 0	10 18 0	1.1.78	
"	3361	1.7.76	McDougall, Isabella	Rupanyup	320 0 0	16 0 0	1.1.78	
"	3362	1.7.76	McDougall, Flora	Rupanyup	320 0 0	16 0 0	1.1.78	
"	3286	1.1.76	McFarlane, David	Kewell E.	268 0 0	13 8 0	1.1.78	
"	3323	1.7.76	McLean, John	Tarranginnie	240 0 0	12 0 0	1.1.78	
"	3541	1.1.76	Patterson, W. A.	Wallup	320 0 0	16 0 0	1.1.78	
"	3553	1.7.76	Panter, Wm.	Carchap	281 0 0	14 1 0	1.1.78	
"	3985	1.1.77	Weer, James	Watchegatcheca	100 0 0	5 0 0	1.1.78	
Hamilton	946	1.1.76	Kelly, George	Bil-bil-wyt	28 0 0	1 8 0	1.1.78	
Heathcote	623	1.1.76	Freeman, Harry	Knowsley	40 0 0	4 0 0	1.1.78	
"	814	1.7.78	Hazell, James	Weston	100 0 0	5 0 0	1.1.78	
Inglewood	4350	1.1.78	Chisholm, Donald	Wyचितella	36 0 0	1 16 0	1.1.78	
"	4607	1.1.77	Fraser, A.	Kinypanial	316 0 0	15 16 0	1.1.78	
"	5442	1.1.77	Nixon, John	Korong	320 0 0	16 0 0	1.1.78	
Jamieson	604	1.7.75	McCormick, John	Jamieson	80 0 0	4 0 0	1.1.78	
"	747	1.1.76	Pemberton, Henry	Jamieson	76 0 0	7 12 0	1.1.78	
Kyneton	905	1.1.76	White, Maurice	Iangley	144 0 0	7 4 0	1.1.78	
"	241	1.1.76	Dwyer, Philip	Baynton	93 0 0	4 13 0	1.1.78	
"	1186	1.1.76	Madigan, Andrew	Rochford	80 0 0	4 0 0	1.1.78	
Kilmore	4255	1.7.77	Collins, Bernard	Goldie	98 0 0	9 16 0	1.1.78	
"	3632	1.7.77	Ryan, Thomas	Goldie	61 0 0	3 1 0	1.1.78	
"	861	1.7.77	Griffith, Edmund	Moranding	46 0 0	4 12 0	1.1.78	
"	846	1.1.78	Harbour, Wm.	Glenburnie	160 0 0	16 0 0	1.1.78	
Kerang	2020	1.1.77	Hoard, Emily M.	Dartagook	320 0 0	16 0 0	1.1.78	
"	2346	1.7.75	Cummins, Robt. D.	Marmal	320 0 0	16 0 0	1.1.78	
"	2470	1.1.77	Dietering, Fredk.	Quambatook	320 0 0	16 0 0	1.1.78	
"	2566	1.7.77	Egan, Wm.	Macorna	320 0 0	16 0 0	1.1.78	
"	828	1.7.75	Houlton, Fredk.	Murrabit	200 0 0	10 0 0	1.1.78	
"	2737	1.7.76	Holbern, John	Mologa	161 0 0	8 1 0	1.1.78	
"	2851	1.7.75	Kennedy, Angus	Boort	287 0 0	14 7 0	1.1.78	
"	3133	1.1.77	Meers, Henry	Marmal	150 0 0	7 10 0	1.1.78	
Maldon	1671	1.1.77	Griggs, Samuel	Baringbup	193 0 0	9 13 0	1.1.78	
Meibourne	2097	1.1.76	Aitken, Alexander	Sherwood	91 0 0	9 7 0	1.1.78	
"	2132	1.1.77	Bastin, Charles	Chintin	55 0 0	7 5 0	1.1.78	
"	2084	1.1.77	Bruce, Morton	Longwarry	100 0 0	5 0 0	1.1.78	
"	2327	1.7.77	Cooite, John	Beenak	320 0 0	16 0 0	1.1.78	
"	4661	1.1.77	Cruickshank, William, jun.	Gembrook	108 0 0	5 8 0	1.1.78	
"	513	1.1.75	Dawes, William	Gembrook	320 0 0	48 0 0	1.1.78	
"	4451	1.7.77	Devereaux, John	Lyndhurst	84 0 0	4 4 0	1.1.78	
"	2682	1.1.76	Gardiner, Henry	Drouin West	40 0 0	10 0 0	1.1.78	
"	4744	1.7.77	Hawkes, Jonas	Gembrook	99 0 0	4 19 0	1.1.78	
"	4750	1.7.77	Hawkes, Jonas	Gembrook	102 0 0	5 2 0	1.1.78	
"	4773	1.7.77	Hawkins, James, jun.	Woolamai	175 0 0	17 10 0	1.1.78	
"	746	1.7.75	Hillis, William	Wannaeue	154 0 0	7 14 0	1.1.78	
"	5017	1.7.77	Low, William	Moorooduc	95 0 0	9 10 0	1.1.78	
"	3097	1.1.76	Maroney, Patrick	Warragul	204 0 0	7 16 0	1.1.78	
"	5240	1.7.77	McMahon, James	Kinglake	75 0 0	10 4 0	1.1.78	
"	3511	1.1.76	Peters, John	Drouin West	75 0 0	3 15 0	1.1.78	
"	3792	1.7.77	Sturling, S. H.	Worriyallock	200 0 0	20 0 0	1.1.78	
"	47703	1.7.75	Stevenson, Wm.	Moe	320 0 0	32 0 0	1.1.78	
"	3754	1.7.77	Strong, William	Beenak	272 0 0	13 12 0	1.1.78	
"	5827	1.7.77	Taylor, G. P.	Drouin West	285 0 0	14 6 0	1.1.78	
"	1953	1.7.75	Wadeson, David	Jindivick	46 0 0	4 12 0	1.1.78	
"	3961	1.7.77	Ware, J. H.	Beenak	320 0 0	16 0 0	1.1.78	
"	4785	1.1.78	Hamilton, James	Warragul	80 0 0	4 0 0	1.1.78	
Portland	379	1.7.77	Cowan, Stewart	Myamyn	31 0 0	1 11 0	1.1.78	
"	402	1.1.78	Freckleton, Francis	Glenaulin	320 0 0	16 0 0	1.1.78	
"	1200	1.7.76	Meagher, Catherine	Ardonachie	92 0 0	4 12 0	1.1.78	
"	1868	1.7.76	Thomson, James	Warrabkook	94 0 0	4 14 0	1.1.78	
Russhworth	2665	1.1.77	Foster, Wm.	Girgarro East	100 0 0	5 0 0	1.1.78	
"	149	1.7.77	Bent, Edmund	Moora	240 0 0	12 0 0	1.1.78	
"	706	1.1.76	Gunn, Wm.	Waranga	320 0 0	16 0 0	1.1.78	
"	1294	1.1.76	McDonald, Mary A.	Molka	129 0 0	32 5 0	1.1.78	
Sale	321	1.1.76	Free, Ed.	Wa-de-lock	80 0 1	12 3 0	1.1.78	
"	3122	1.1.77	Maher, Denis	Hazelwood	40 0 0	4 0 0	1.1.78	
"	545	1.1.75	Morphet, Jno.	Coongulla	82 1 3	8 6 0	1.1.78	

LICENSEES IN ARREAR UNDER SECTION 47 OF "THE LAND ACT 1869"—*continued*.

District.	No. of License.	Date of License.	Name of Licensee.	Parish.	Extent.	Amount of Rent due.	When due.
Horsham	334	1.1.77	Loughton, Jno., and Davis, J.	Ashens	A. R. P. 1 0 0	£ s. d. 10 0 0	
"	333	1.1.77	Lynch, Michl.	Kewell East	0 1 0	12 10 0	
"	654	1.1.77	Wall, Geo.	Jung Jung	0 3 16	12 10 0	
"	651	1.1.77	Willoughby and Frew	Horsham	2 0 0	5 0 0	
"	442	1.4.78	Willoughby and Frew	Horsham	1 0 34	5 0 0	
Jamieson	2577	1.5.77	Back, J., and Co.	Changee	17500 0 0	150 0 0	
"	2583	1.9.77	McMahon, John	Mt. Matlock	45000 0 0	12 10 0	
Kerang	693	1.1.78	Ruzza, Thomas	Murrabit	3 0 0	2 10 0	1.4.78
"	694	1.1.78	Ruzza, Thomas	Murrabit	3 0 0	2 10 0	1.4.78
"	303	1.1.78	Kennedy, Julia	Boort	3 0 0	1 5 0	1.4.78
"	...	1.1.78	Laidlaw, W. G. ¹	Theta	320 0 0	16 13 4	1.1.78
"	...	1.1.78	Laidlaw, W. G. ¹	Zeta	320 0 0	16 13 4	1.1.78
"	...	1.1.78	Laidlaw, W. G. ¹	Delta	320 0 0	16 13 4	1.1.78
"	...	1.1.78	Laidlaw, W. G. ¹	Beta	320 0 0	16 13 4	1.1.78
"	...	1.1.78	Laidlaw, W. G. ¹	Alpha	320 0 0	9 2 0	1.1.78
"	...	1.1.78	Miller, Septimus ¹	Clifton Plains	140000 0 0	14 0 0	1.1.78
"	...	1.1.78	Miller, Septimus ¹	Pine Ridge	100000 0 0	101 0 0	1.1.78
"	...	1.1.78	Miller, Albert ¹	Pine Ridge	100000 0 0	205 0 0	1.1.78
"	562	1.1.78	Sinclair, David	Yarrowalla	1 0 0	1 5 0	1.4.78
"	563	1.1.78	Stephens, Wm.	Tragowell	1 0 0	2 10 0	1.4.78
"	691	1.1.78	White, Benjn.	Kunat Kunat	3 0 0	2 10 0	1.4.78
Mansfield	289	1.1.77	Cummins, James	Dooram	90 1 36	1 2 9	
"	2531	1.1.77	Tomkins, James	Mount Battery Run	733 0 0	5 0 0	
Rushworth	302	1.1.77	Kennedy, Stuart	Pranjip	3 0 0	32 0 0	1.1.78
"	411	1.1.77	McMillan, Neill	Murchison	3 0 0	2 10 0	1.4.78
"	196	1.1.78	Furphy, Isaac	Burraboot East	320 0 0	9 0 0	1.1.78
Sandhurst	88	1.1.77	Charlton, Robert	Yarraberb	160 0 0	8 0 0	1.1.78
"	196	1.1.77	Flynn, John	Mandurang	1 2 19	10 0 0	1.1.78
"	252	...	Hyde, Wm.	Sandhurst	1 0 0	1 0 0	28.8.77
"	253	...	Hyde, Wm.	Sandhurst	1 0 0	1 0 0	28.8.77
"	254	...	Hyde, Wm.	Sandhurst	1 0 0	1 0 0	28.8.77
"	371	1.1.77	Moriarty, Thos.	Neilborough	3 0 0	10 0 0	1.1.78
"	564	10.1.77	Ah Sing	Sandhurst	1 0 0	1 0 0	10.1.78
Smythesdale	766	1.1.77	Clark, Jno. ¹	Mannibadar	100 0 0	3 15 0	
Sale	535	1.1.77	T. J. Mattingley	Traralgon	3 0 0	5 0 0	1.1.78
"	...	1.1.77	Alfred C. Roberts	Sunday Island	5200 0 0	21 10 0	1.1.78
"	573	1.1.78	Thos. Smith	Brisgolong	2 0 0	10 0 0	1.1.78
"	412	1.1.78	F. McKinnell	Maffra	1000 0 0	4 0 0	1.1.78
Warrnambool	564	1.1.77	Smith, Jno. A. ¹	Nullawarre	3000 0 0	16 5 0	
Wangaratta	2586	1.9.77	Thomas, Hugh R.	Springs	6000 0 0	20 0 0	

¹ Grazing.

SECTION 49 OF "THE LAND ACT 1869."

District.	No. of License.	Date of License.	Name of Licensee.	Parish.	Extent.	Amount of Rent due.	When due.
Alexandra	139	1.1.78	Cameron, Peter	Eildon	A. R. P. 20 0 0	£ s. d. 2 0 0	1.1.78
"	13834	6.1.74	Vries, Rein De	Eildon	1 3 30	1 0 0	6.1.78
Bright	1367	22.1.73	Cherry, Daniel	Bright	5 2 16	1 0 0	22.1.78
"	12109	6.1.74	Hood, Francis	Bright	1 3 37	1 0 0	6.1.78
"	13394	6.1.74	Rickard, Richard	Bright	2 2 13	2 0 0	6.1.78
"	14286	1.1.75	Robinson, James	Freeburgh	20 0 0	4 0 0	1.1.78
"	14007	1.1.75	Wilkins, Charles	Bright	19 0 25	2 0 0	1.1.78
Belfast	12155	17.1.74	Hammond, Richard	Woolsthorpe	13 0 0	1 6 0	17.1.78
Ballarat	13202	1.1.75	Pierce, Catherine	Buninyong	4 3 25	1 0 0	1.1.78
"	947	1.1.77	Uran, Henry	Warrenheip	20 0 0	2 0 0	1.1.78
"	369	3.1.71	Williams, John	Ballarat	20 0 0	2 0 0	3.1.78
Creswick	440	3.1.71	Kelly, Jeremiah	Creswick	14 1 25	0 2 6	3.1.78
Camperdown	839	1.1.78	Satchwell, P. H.	Darlington	20 0 0	4 0 0	1.1.78
"	835	1.1.77	Skene, Geo.	Lismore	20 0 0	2 0 0	1.1.78
Dunolly	11189	6.1.74	Barnes, William	Wanyarra	17 3 27	1 16 0	6.1.78
"	332	1.1.75	Greenshield, Andrew	Dunolly	19 3 15	2 0 0	1.1.78
"	364	1.1.75	Hamilton, William	Dunolly	0 0 35	0 5 0	1.1.78
"	496	1.1.75	Letts, Hannah	Painswick	19 3 39	2 0 0	1.1.78
"	794	1.1.75	Regester, Benjamin	Bet Bet	19 3 38	2 0 0	1.1.78
"	3064	27.1.72	Stott, Margaret	Painswick	20 0 0	4 0 0	27.1.78
"	953	1.1.75	Walls, Archibald	Dunolly	0 0 35	0 5 0	1.1.78
Daylesford	2432	6.1.73	Moere, Michael	Wombat	1 1 7½	1 0 0	6.1.78
Geelong	618	1.1.76	McMurtie, Jas.	Borhoneyghurk	20 0 0	2 0 0	1.1.78
"	3004	3.1.72	Stanbrook, G. H.	Corindhap	20 0 0	4 0 0	3.1.78
Heathcote	561	1.1.76	Mathewson, Peter	Langwornor	20 0 0	2 0 0	1.1.78
"	138	1.1.76	Chapman, Charles	Heathcote	19 3 34	2 0 0	1.1.78

LICENSEES IN ARREAR UNDER SECTION 49 OF "THE LAND ACT 1869"—continued.

District.	No. of Licensee.	Date of License.	Name of Licensee.	Parish.	Extent.	Amount of Rent due.		When due.
						£	s. d.	
Inglewood ...	157	1.1.78	Cullen, John ...	Brenanah ...	20 0 0	2	0 0	1.1.78
	365	1.1.75	Hubbard, Samuel, jun. ...	Tchuterr ...	20 0 0	2	0 0	1.1.78
	32	1.1.75	Belay, Louis A. ...	Wedderburn ...	6 0 0	1	2 6	1.1.78
	533	1.1.75	Milton, David ...	Wedderburn ...	6 0 0	2	12 6	1.1.78
	831	1.1.75	Strachan, David ...	Wedderburn ...	18 0 0	4	0 0	1.1.78
Jamieson ...	131	1.1.75	Coudray, Jean Pierre ...	Knockwood ...	7 0 15	1	0 0	1.1.78
	1032	29.1.72	Jolly, George, jun. ...	Binnue ...	6 0 28	2	10 0	29.1.78
Melbourne ...	5257	29.1.73	Seannell, Mary ...	Bulla Bulla ...	17 0 0	4	0 0	29.1.78
	5258	29.1.73	Seannell, Cornelius ...	Bulla Bulla ...	15 0 0	4	0 0	29.1.78
	341	1.1.78	Gilroy, Thomas ...	Beenak ...	20 0 0	2	0 0	1.1.78
	461	1.1.78	Kane, Charlotte ...	Pakenham ...	20 0 0	2	0 0	1.1.78
	462	1.1.78	Kane, Henry P. ...	Pakenham ...	20 0 0	2	0 0	1.1.78
	874	1.1.78	Shaw, Edward C. ...	Pakenham ...	20 0 0	2	0 0	1.1.78
Maryborough	298	1.1.75	Farrell, Catherine ...	Maryborough ...	20 0 0	2	0 0	1.1.78
Smythesdale... ..	424	3.1.71	Bryant, W. C. ...	Argyle ...	20 0 0	2	0 0	3.1.78
	817	1.1.77	Robinson, Thomas ...	Yarrowee ...	20 0 0	2	0 0	1.1.78
Sandhurst ...	58	1.1.76	Bassett, Samuel ...	Sandhurst ...	20 0 0	2	0 0	1.1.78
	3719	22.1.73	Crofts, John D. ...	Sandhurst ...	2 0 0	5	0 0	1.1.78
	168	22.1.73	Flood, Geo. ...	Nerring ...	20 0 0	2	0 0	22.1.78
	390	1.1.76	Harris, Thos. ...	Neilborough ...	20 0 0	4	0 0	1.1.78
	381	25.1.71	McNeilly, Wm. ...	Nerring ...	20 0 0	24	0 0	1.1.78
	708	1.1.78	Nolan, J. P. ...	Neilborough ...	20 0 0	2	0 0	1.1.78
	709	1.1.78	Nolan, E. B. ...	Neilborough ...	20 0 0	2	0 0	1.1.78
	710	1.1.78	Nolan, J. O. ...	Neilborough ...	20 0 0	2	0 0	1.1.78
	751	1.1.75	Pischolli, Chas. ...	Marong ...	20 0 0	6	0 0	1.1.78
	13944	24.1.74	Williams, Thos. E. ...	Nerring ...	16 0 0	4	16 0	24.1.78
Talbot ...	373	1.1.75	Hibbins, Henry ...	Amherst ...	13 2 38	1	8 0	1.1.78
	2061	3.1.72	Hopkins, John ...	Craigie ...	20 0 0	4	0 0	3.1.78
	435	1.1.75	Jordan, James Valentine ...	Amherst ...	20 0 0	2	0 0	1.1.78
	532	1.1.76	Salmon, F. B. ...	Amherst ...	16 1 2	4	0 0	1.1.78
Wodonga ...	5623	13.1.73	Burke, Lucy Maria ...	Wodonga ...	13 1 5	8	0 0	13.1.78
	2103	13.1.73	Jennings, John ...	Wodonga ...	17 3 24	4	0 0	13.1.78

SECTION 20 OF "THE LAND ACT 1869."

District.	No of Lessee.	Date of Lease.	Name of Lessee.	Parish.	Extent.	Amount of Rent due.		When due.
						£	s. d.	
Ararat	1.1.78	Canty, David ...	Burrumbeep ...	37 0 0	1	17 0	1.1.78
	...	15.1.74	Delaney, John ...	Colvinsby ...	214 0 0	10	14 0	15.1.78
	...	17.1.75	Driver, H. C. F. ...	Concongella South ...	80 0 0	4	0 0	17.1.78
	...	17.1.75	Driver, H. C. F. ...	Lexington ...	20 0 0	1	0 0	17.1.78
	...	29.1.77	Hann, John ...	Colvinsby ...	18 0 0	0	18 0	29.1.78
	...	16.1.75	Heenan, Francis ...	Burrumbeep ...	84 0 0	4	4 0	16.1.78
	...	26.1.75	McArthur, Dugald ...	Watsonia ...	304 0 0	15	4 0	26.1.78
	...	26.1.75	McLain, James ...	Watsonia ...	320 0 0	16	0 0	26.1.78
	...	17.77	Ryan, Martin, sen. ...	Crowlands ...	97 0 0	4	17 0	1.1.78
	...	21.7.73	Wright, Thomas ...	Langi Logan ...	45 0 0	2	5 0	21.1.78
	Alexandra	1.7.77	Daniel, George H. ...	Glendale ...	320 0 0	32	0 0
...		5.7.76	Little, William ...	Merton ...	112 3 10	5	13 0	5.1.78
...		30.1.77	McColl, Peter ...	Acheron ...	165 1 2	8	6 0	30.1.78
Avoca ...	4374	27.1.74	Custance, Mark ...	Moyreisk ...	218 0 0	10	18 0	27.1.78
	3034	27.7.74	Ferrier, William ...	Barkly ...	39 0 0	3	19 0	27.1.78
	40350	1.1.78	Hill, Charles ...	Redbank ...	14 0 0	2	14 0	1.1.78
	1667	25.7.73	Barnes, William H. ...	Rathscar ...	80 0 0	4	0 0	25.1.78
	...	11.7.75	Curtain, John ...	Rathscar ...	170 0 0	34	0 0	11.1.78
Benalla	16.1.76	Tennis, Van der Stoep ...	Glenlogie ...	259 0 0	12	19 0	16.1.78
	...	24.7.76	Huie, Alexr. ...	Lima ...	17 1 15	0	18 0	24.1.78
	...	25.7.76	Inglis, John ...	Shepparton ...	319 3 33	16	0 0	25.1.78
	...	29.1.77	Landers, Michael ...	Devenish ...	105 3 30	5	6 0	29.1.78
	...	1.7.77	Manson, John ...	Tallygaroopna ...	285 1 0	14	7 0	1.1.78
	...	8.7.75	Melrick, James ...	Arcadia ...	100 0 0	5	0 0	8.1.78
	...	1.7.77	McGowan, John ...	Waggaramond ...	320 0 0	16	0 0	1.1.78
	...	11.7.76	McKinnon, Donald ...	Yabba Yabba ...	160 0 0	8	0 0	11.1.78
	...	30.7.76	McPartlan, John ...	Dookie ...	60 0 29	3	1 0	30.1.78
	...	16.1.74	Ross, John ...	Dookie ...	116 0 0	5	16 0	16.1.78
	...	14.1.76	Ross, John ...	Dookie ...	99 0 39	5	0 0	14.1.78
	...	1.1.77	Wells, John G. ...	Karramomus ...	320 0 0	16	0 0	1.1.78
	...	1.1.78	Gleeson, Michael ...	Mundoona ...	319 3 32	16	0 0	1.1.78
	...	1.1.78	Hopkins, Thomas ...	Boosey ...	195 0 0	9	15 0	1.1.78
	...	1.1.78	Heilly, Patrick ...	Burramine ...	305 3 26	15	6 0	1.1.78
	...	26.7.74	Barraclough, Moses ...	Devenish ...	70 2 30	3	11 0	26.1.78
	...	16.1.74	Barton, John ...	Euroa ...	60 0 0	3	0 0	16.1.78
	...	30.7.76	Bourke, Michael ...	Boosey ...	320 0 0	16	0 0	30.1.78
	...	1.7.77	Brown, Elizth. ...	Youarang ...	320 0 0	16	0 0	1.1.78
	...	9.1.75	Bruce, Robt. G. ...	Yarrowonga ...	319 1 7	16	0 0	9.1.78
	...	30.1.77	Burley, Cyrus ...	Yarrowonga ...	319 3 39	16	0 0	30.1.78
	...	1.7.77	Cotterill, James ...	Euroa ...	317 3 32	16	0 0	1.1.78
	...	1.1.78	Davidson, Donald ...	Burramine ...	319 3 37	16	0 0	1.1.78
	...	11.7.75	Doyle, Patrick ...	Dookie ...	40 0 0	2	0 0	11.1.78
	...	25.7.73	Dunne, Mary ...	Dookie ...	52 0 32	2	13 0	25.1.78
	...	26.1.75	Dunn, James ...	Dookie ...	120 0 0	6	0 0	26.1.78
...	29.1.77	Dunn, Martin ...	Currawa ...	215 1 29	10	16 0	29.1.78	

LESSEES IN ARREAR UNDER SECTION 20 OF "THE LAND ACT 1869"—continued.

District.	No. of Lease.	Date of Lease.	Name of Lessee.	Parish.	Extent.		Amount of Rent Due.		When due.
					A.	R. P.	£	s. d.	
Horsham	...	26.7.74	Winderlich, L.	Bungalally	160	0 0	8	0 0	26.1.78
"	...	1.7.77	Gillick, Anne	Darragan	319	3 17	16	0 0	1.1.78
"	...	1.7.77	Kirby, Ellen M.	Nullan	319	3 38	16	0 0	1.1.78
"	...	1.7.77	Kirby, Emma M.	Nullan	320	0 0	16	0 0	1.1.78
"	...	1.7.77	Oliver, F. T.	Darragan	275	2 8	13	16 0	1.1.78
"	...	1.7.77	Taylor, Henry	Lallat	304	1 23	10	15 0	1.1.78
"	...	23.1.77	Mills, Richd.	Jung Jung	196	2 17	9	17 0	23.1.78
Heathcote	1458	17.1.74	Campbell, Duncan	Glenhope	58	0 26	5	18 0	17.1.78
"	24428	3.1.76	Daly, Edward	Langwornor	60	0 0	3	0 0	3.1.78
"	5043	17.1.74	McKenzie, John, sen.	Glenhope	108	2 9	5	9 0	17.1.78
"	30656	3.1.76	McKenna, Michael	Redesdale	51	3 33	5	4 0	3.1.78
"	10681	2.7.75	Thomas Burke	Weston	80	0 0	4	0 0	2.1.78
Inglewood	49075	1.7.77	Wiles, Edwin	...	252	0 0	12	12 0	1.1.78
"	2318	11.1.78	Graham Speedy	Inglewood	218	1 3	10	19 0	11.1.78
"	23462	16.1.76	Edward Brown	Derby	95	1 35	9	12 0	16.1.78
Kerang	...	1.1.78	Andrews, C.	Boort	319	3 37	16	0 0	1.1.78
"	...	1.7.77	McLennan, Catherine	Jeruk	320	0 0	16	0 0	1.1.78
"	...	1.7.77	McLennan, Christopher	Jeruk	177	0 0	8	17 0	1.1.78
"	...	1.1.78	McKorie, Danl.	Boort	309	0 0	15	0 0	1.1.78
"	...	1.7.77	Osborne, W. D.	Mologa	320	0 0	16	0 0	1.1.78
"	...	1.1.7.76	Rowler, John	Mincha West	235	0 24	11	17 0	1.1.78
"	...	1.1.7.76	Rowler, Michael	Mincha West	246	3 24	12	7 0	1.1.78
"	...	1.7.77	Scarlett, W. J.	Mologa	320	0 0	16	0 0	1.1.78
Kynston	44558	12.1.77	McDonald, Alexander	Langley	99	2 39	5	0 0	12.1.78
Melbourne	25377	8.7.76	Dwyer, Jerh. and E. J.	Drouin East...	320	0 0	32	0 0	8.1.78
"	25378	8.7.76	Dwyer, Jerh. and E. J.	Drouin East...	320	0 0	32	0 0	8.1.78
"	25379	8.7.76	Dwyer, Jerh. and E. J.	Drouin East...	320	0 0	32	0 0	8.1.78
"	25384	25.7.76	Dwyer, Jerh. and E. J.	Drouin East...	320	0 0	32	0 0	25.1.78
"	4641	10.1.74	Frawley, Denis	Nar-nar-goon	110	0 0	5	10 0	10.1.78
Maldon	4869	27.1.74	McLaren, James	Baringhup	215	0 4	10	16 0	27.1.78
"	4872	27.1.74	Powell, William	Baringhup	242	0 0	12	1 0	27.1.78
Portland	...	1.1.78	Noble, Liddle	Mouzie	60	0 0	3	0 0	1.1.78
"	...	1.7.77	Oakley, George Henry	Tyrendarra	53	0 0	2	13 0	1.1.78
"	...	15.1.76	O'Donnell, Thomas	Dartmoor	80	0 0	4	0 0	15.1.78
Rushworth	...	1.7.77	Fawcner, J. M.	Toolamba	315	1 22	15	16 0	1.1.78
"	...	30.1.77	Hayes, Ml.	Toolamba West	140	0 0	7	0 0	30.1.78
"	...	1.7.77	Morrison, John	Girgarre East	30	0 0	1	10 0	1.1.78
"	...	30.1.74	McFee, Alex.	Corop	320	0 0	16	0 0	30.1.78
"	...	25.7.74	McTier, D.	Toolamba	320	0 0	16	0 0	25.1.78
"	...	31.1.76	Shields, Alex.	Corop	253	3 24	12	14 0	31.1.78
"	...	1.7.77	Williams, Wm.	Toolamba	14	3 35	0	15 0	1.1.78
"	44149	31.1.77	Lachlan McDonald	Dargalong	120	0 0	6	0 0	1.1.78
St. Arnaud	36038	1.7.77	Alders, Samuel	Winjallock	180	0 0	9	0 0	1.1.78
"	36387	1.7.77	Arthur, Thomas	Swanwater	120	0 0	6	0 0	1.1.78
"	16189	20.7.76	Boyd, John	Banyena	294	0 0	14	4 0	20.1.78
"	36952	1.7.77	Boham, Daniel	Wooronook	320	0 0	16	0 0	1.1.78
"	37167	1.7.77	Bryan, Evan	Bunguluke	320	0 0	16	0 0	1.1.78
"	741	13.7.74	Carroll, James	Gre Gre	195	0 0	9	16 0	13.7.78
"	11898	1.7.75	Clancy, Dennis	Darkbonee	166	0 0	8	6 0	1.1.78
"	26423	1.7.76	Clancy, John	Darkbonee	109	0 0	5	4 0	1.1.78
"	37504	1.7.77	Carroll, James	Banyena	124	0 0	6	4 0	1.1.78
"	37506	1.7.77	Calver, George	Rich Avon E.	320	0 0	16	0 0	1.1.78
"	37509a	1.7.77	Carroll, Edward	Laen	290	0 0	14	10 0	1.1.78
"	25579	25.7.76	Cecil, Charles J.	Wooronook	320	0 0	16	0 0	25.7.78
"	37917	1.7.77	Colliver, James J.	Donald	320	0 0	16	0 0	1.1.78
"	24427	22.1.76	Darling, William	Darkbonee	60	0 0	3	0 0	22.1.78
"	38666	31.1.77	Donohue, Martin	Corack	320	0 0	16	0 0	31.1.78
"	39179	1.7.77	Fitzpatrick, Joseph	Swanwater	100	0 0	5	0 0	1.1.78
"	97829	31.1.77	Gilmour, John	Donald	320	0 0	16	0 0	31.1.78
"	40223	1.7.77	Griffiths, Thos.	Witchipool	224	0 0	11	4 0	1.1.78
"	27004	10.7.76	Goldsmith, John	Corack East	317	0 0	15	17 0	10.1.78
"	41078	1.7.77	Howard, Joseph	East Charlton	317	0 0	15	17 0	1.1.78
"	41115	1.7.77	Hollaud, Henry	Witchipool	320	0 0	16	0 0	1.1.78
"	27866	3.7.76	Hudson, Andrew	Banyena	301	0 0	15	1 0	3.1.78
"	41618	1.7.77	Johnson, Sinclair	Bunguluke	320	0 0	16	0 0	1.1.78
"	41997	1.7.78	Kelly, Agnes	Witchipool	320	0 0	16	0 0	1.1.78
"	28397	25.7.76	Lane, John	Wooronook	320	0 0	16	0 0	25.1.78
"	42365	1.7.77	Lawless, William	Wooronook	245	0 0	12	6 0	1.1.78
"	42566	1.7.77	Loughman, Jeremiah	Dooboobetic	320	0 0	16	0 0	1.1.78
"	32x20	25.7.76	Maisey, Robt.	Banyenong	320	0 0	16	0 0	25.1.78
"	43458	1.7.77	Malcolm, Margaret	Bunguluke	320	0 0	16	0 0	1.1.78
"	43552	1.7.77	Madden, Patk.	Swanwater	44	0 0	2	4 0	1.1.78
"	43563	1.7.77	Matheson, J. A.	Laen	320	0 0	16	0 0	1.1.78
"	43687	1.7.77	Merrett, Richard	Watchem	320	0 0	16	0 0	1.1.78
"	43688	1.7.77	Merrett, Fredk., sen.	Witchipool	260	0 0	13	0 0	1.1.78
"	43782a	1.7.77	Miles, James	East Charlton	320	0 0	16	0 0	1.1.78
"	43936	1.7.77	Mole, Edward	Gowar	95	0 0	4	16 0	1.1.78
"	30877	8.7.76	Murphy, Thos.	Coonoer	320	0 0	16	0 0	3.1.78
"	44611	1.7.77	McDonald, Angus, jun.	Swanwater	242	0 0	12	2 0	1.1.78
"	44930	1.7.77	McKinnon, Ann	Narrewillock	320	0 0	16	0 0	1.1.78
"	44931	1.7.77	McKinnon, Catherine	Narrewillock	229	0 0	11	9 0	1.1.78
"	45007	1.7.77	McLeary, Stewart, sen.	Rich Avon East	59	0 0	2	19 0	1.1.78
"	45009	1.7.77	McLinden, John	Donald	320	0 0	16	0 0	1.1.78
"	33613	3.7.76	Feverell, Joseph	Jeffoot	320	0 0	16	0 0	3.1.78
"	46269	1.7.77	Power, Michael	Gowar	299	0 0	14	19 0	1.1.78
"	46717	12.1.77	Rawlins, William	Gre Gre	235	0 0	14	5 0	12.1.78
"	33758	25.7.76	Kelly, Richard	Corack	320	0 0	16	0 0	25.1.78
"	30241	18.1.76	Robbins, Henry	Darkbonee	320	0 0	16	0 0	18.1.78
"	33432	28.7.76	Roberts, Thos.	Swanwater	320	0 0	16	0 0	28.7.78
"	33533	25.7.76	Roberts, Anthony	Swanwater	320	0 0	16	0 0	25.1.78
"	46753	12.1.78	Rowe, Mary	Moolerr	30	0 0	1	10 0	12.1.78

LESSEES IN ARREAR UNDER SECTION 20 OF "THE LAND ACT 1869."—continued.

District.	No. of Lease.	Date of Lease.	Name of Lessee.	Parish.	Extent.	Amount of Rent Due.		When due.
						A. R. P.	£ s. d.	
St. Arnaud	47079	1.7.77	Robertson, James	Witchipool	316 0 0	15 16 0	1.1.78	
	47501	1.7.77	Sait, Henry	West Charlton	305 0 0	15 5 0	1.1.78	
	47362	8.1.77	Sweeney, Michael	East Charlton	320 0 0	16 0 0	8.1.78	
	34071	25.7.76	Smith, Wm. J.	Donald	320 0 0	16 0 0	25.1.78	
	48144	1.7.77	Sutherland, James	Bunguluke	320 0 0	16 0 0	1.1.78	
	48145	1.7.77	Stubbs, Edward	Donald	160 0 0	8 0 0	1.1.78	
	49130	1.7.77	Woods, John	Gre Gre	320 0 0	16 0 0	1.1.78	
	328	1.1.78	Cameron, Ewen	W. Charlton	320 0 0	16 0 0	1.1.78	
	1140	1.1.78	Moore, Ellen	Corack	313 0 0	17 13 0	1.1.78	
	1186	1.1.78	Mullooy, John	Thalia	270 0 0	15 10 0	1.1.78	
	1432	1.1.78	Neyland, William	Corack	140 0 0	9 0 0	1.1.78	
	1520	1.1.78	Pyers, George	Yeungroon	320 0 0	16 0 0	1.1.78	
	Sale	...	31.1.74	Christensen, Christn.	Toongabbie South	33 2 15	1 14 0	1.1.78
		...	31.1.74	Hambrock, Batty	Toongabbie South	100 0 0	5 0 0	1.1.78
		...	24.1.76	Mills, Robt.	Loy Yang	242 2 26	24 0 0	1.1.78
...		31.1.74	Waite, John	Toongabbie	100 0 0	5 0 0	1.1.78	
...		1.1.78	Parry, David	Wa-de-lock	39 3 33	2 0 0	1.1.78	
Smythesdale	...	1.7.77	Martin, Francis	Chepstowa	40 0 0	2 0 0	1.1.78	
	...	28.7.74	Brown, John	Mannibadar	131 0 0	6 11 0	28.1.78	
Stawell	...	11.1.76	Dickenson, Louisa L.	Illawarra	23 0 0	1 8 0	11.1.78	
	...	1.7.77	Dillon, Jno.	Riachella	320 0 0	16 0 0	1.1.78	
	...	29.1.75	Dunneth, James	Bulgana	320 0 0	16 0 0	29.1.78	
	...	23.1.77	Johnston, Jno.	Landsborough	320 0 0	16 0 0	23.1.78	
	...	26.7.74	Martin, Jas.	Stawell	60 0 12	3 1 0	26.1.78	
Sandhurst	24704	4.1.76	Fisher, John	Sedgwick	82 1 14	12 9 0	4.1.78	
	40644	1.7.77	Hazlett, Wm.	Shelbourne	75 0 0	3 15 0	1.1.78	
	14390	14.1.76	Hogan, J. S.	Strathfieldsaye	101 0 25	5 2 0	14.1.78	
	4192	5.1.74	Maloney, Michael	Mandurang	103 0 16	10 8 0	5.1.78	
	1666	25.7.73	Murray, Daniel	Shelbourne	60 1 16	3 1 0	25.1.78	
	30740	14.1.76	McIntyre, Daniel	Shelbourne	67 0 9	6 14 0	14.1.78	
	32139	5.1.77	McNamara, Dennis	Axedale	55 2 29	2 17 0	5.1.78	
	4315	4.1.74	Stanson, Fredk.	Marong	28 1 20	7 5 0	1.1.78	
	4272	4.1.74	Whittle, W. P.	Yarraberb	215 1 8	10 16 0	1.1.78	
	Wangaratta	...	23.1.74	Ashmead, John	Glenrowen	99 1 0	5 0 0	23.1.78
...		17.1.76	Bowdren, Denis, sen.	Luceby	99 3 37	5 0 0	17.1.78	
...		1.7.77	Bourke, Edmond	Luceby	235 2 0	11 16 0	1.1.78	
...		14.1.76	Corker, Joseph	Myrrbee	40 0 0	2 0 0	14.1.78	
...		1.7.77	Green, David	Glenrowen	148 3 8	7 9 0	1.1.78	
...		1.7.77	McAuley, John	Bundalong	96 3 20	4 17 0	1.1.78	
...		9.1.75	O'Brien, William	Greta	12 2 27	0 13 0	9.1.78	
...		1914	Walters, Joseph	Boorhaman	40 0 0	2 0 0	1.1.78	
Wodonga	25383	11.7.76	Dyball, Robt.	Belvoir West	19 3 14	1 0 0	11.1.78	
Warrnambool	...	27.1.74	Aberline, Jas.	Nullawarre	300 0 0	15 0 0	27.1.78	
	...	14.1.78	Brown, D.	Mepunga	67 3 35	3 3 0	14.1.78	
	...	1.1.78	Butler, John	Nullawarre	103 2 37	5 4 0	1.1.78	
	...	11.7.76	Duffy, John	Nirranda	33 3 24	1 14 0	11.1.78	
	...	3.1.75	Lucas, Chas.	Tallangatta	79 1 26	4 0 0	3.1.78	
	...	21.7.76	McGennis, John	Nirranda	40 0 0	2 0 0	21.1.78	
	...	12.1.77	McGennis, John	Nirranda	76 2 22	3 17 0	12.1.78	
	...	3.7.73	Nayler, Wm.	Nirranda	186 1 0	9 7 0	3.1.78	
	...	3.1.75	O'Toole, D.	Laang	50 0 4	2 11 0	3.1.78	

HEARING OF REASONS AGAINST THE FORFEITURE OF CERTAIN LICENSES BY PERSONS APPOINTED UNDER 100TH SECTION OF "THE LAND ACT 1869."

NOTICE is hereby given that reasons against the forfeiture of the licenses in the schedule hereto, which are deemed liable to forfeiture under the provisions of *The Land Act 1869*, will be publicly heard by the persons appointed by me, the responsible Minister of the Crown administering the said Act, to hear the same and report thereon in writing to me, when the persons in the said schedule mentioned as holders of such licenses will be allowed to show cause against the same at the places and on the dates mentioned in the schedule hereto and before the persons therein mentioned in the first and second columns respectively set opposite the names of said licensees.

The Surveyor-General of Victoria, Alexander J. Skene, Esq., is a member *ex officio* of all Local Land Boards.

F. LONGMORE,
Commissioner of Crown Lands and Survey, being
The Responsible Minister of the Crown administering
The Land Act 1869.
Lands and Survey Office (Occupation Branch),
Melbourne, 7th August 1878.

Schedule.

Place and Date of Hearing.	Persons appointed by the Minister.	No. of Lease.	Date of Lease.	Name of Lessee.	Area.		Locality.
					A. R. P.	£ s. d.	
Sale, Wednesday, 4th September 1878	T. W. Cooper, Esq.; President of Shire of Avon; Mayor of Sale; President of Maffra Shire Council; Local Member of Mining Board	2754	1st Dec. 1876	Thomas Haylock	319 3 35		Woolenook.
Echuca, 21st August 1878	The Surveyor-General; W. F. Tait, Esq.	3798 2189	1st Feb. 1877 1st June 1877	John C. T. Stamp James F. Bourke	819 3 38 160 1 14		Mincha. Terrick Terrick East.
Kerang, 30th August 1878	G. R. Watson, Esq.; H. Taverner, Esq., J.P.	2610	1st March 1877	Jane Forbes	320 0 0		Marmal.

PUBLIC HEARINGS BY PERSONS APPOINTED UNDER THE 100TH SECTION OF "THE LAND ACT 1869."

NOTICE is hereby given that, at the times and places mentioned in the schedule hereunder, applications for licenses under Part II. of *The Land Act 1869*, objections to such applications, objections to proposed exemptions from the operation of Part II. of *The Land Act 1869* of specific portions of Crown land, objections to proposed proclamations, alterations, additions, diminutions, revocations, or unions of commons, objections to any proposed diminution or increase of the rents of runs, and reasons against forfeiture of any leases or licenses under *The Land Act 1869*, or any of the Acts thereby repealed, deemed liable to forfeiture for any cause except non-payment of rent or fees, will be publicly heard by the persons whose names are set opposite such places respectively in such schedule, being persons appointed by me, the responsible Minister of the Crown administering *The Land Act 1869*, to hear the same and report thereon in writing to me.

F. LONGMORE,

Commissioner of Crown Lands and Survey, and
President of the Board of Land and Works.

Department of Lands and Survey
(Occupation Branch),
Melbourne, 6th August 1878.

Place of Meeting of Local Land Board.	Time of Meeting.	Members of Local Land Board.
Alexandra ...	1878. Monday, 2nd September, at 10 a.m.	G. A. Kempster, Esq. <i>Honorary Members:</i> President of Shire Council, Local Member of Mining Board.
Mansfield ...	Friday, 6th September, at 10 a.m.	G. A. Kempster, Esq. <i>Honorary Members:</i> President of Shire Council, Local Member of Mining Board.
Ararat ...	Thursday, 19th September, at 11 a.m.	Land Officer. <i>Honorary Members:</i> President of Shire Council, Mayor of Ararat, Local Member of Mining Board.
Bairnsdale ...	Friday, 27th September, at 11 a.m.	Land Officer. <i>Honorary Members:</i> President of Bairnsdale Shire Council, Local Member of Mining Board.
Ballarat ...	Monday, 16th September, at 2 p.m.	Land Officer. <i>Honorary Members:</i> President of Ballarat Shire Council, President of Shire of Buninyong, Thos. Richards, Esq., Mem- ber of the Mining Board.
Beaufort ...	Thursday, 5th September, at 12.30 p.m.	Land Officer. <i>Honorary Member:</i> Local Member of Mining Board.
Beechworth	Wednesday, 25th September, at 11 a.m.	Land Officer. <i>Honorary Members:</i> President of Beechworth Shire Council, Local Member of Mining Board.
Tallangatta	Wednesday, 18th September, at 10 a.m.	Land Officer. <i>Honorary Members:</i> President of Towong Shire Council, Local Member of Mining Board.
Yackandandah	Tuesday, 17th September, at 11 a.m.	Land Officer. <i>Honorary Members:</i> President of Shire of Yack- andandah, President of Towong Shire Council, Local Member of Beech- worth Mining Board, Local Member of Mitta Mitta Division of Beech- worth Mining Board.
Benalla ...	Tuesday, 3rd September, at 10 a.m.	Land Officer. <i>Honorary Members:</i> President of Shire Council, Geo. Sharpe, Esq., Local Member of Mining Board.

SITTINGS OF LOCAL LAND BOARDS—continued.

Place of Meeting of Local Land Board.	Time of Meeting.	Members of Local Land Board.
Wangaratta	1878. Friday, 6th September, at 1.30 p.m.	Land Officer. <i>Honorary Members:</i> Mayor of Wangaratta, President of Oxley Shire Council, Local Member of Mining Board.
Shepparton	Friday, 13th September, at 10 a.m.	Land Officer, Benalla. Land Officer, Echuca. <i>Honorary Members:</i> President of Benalla Shire Council, President of Echuca Shire Council, President of Waranga Shire Council.
Camperdown	Thursday, 12th September, at 11 a.m.	Land Officer. <i>Honorary Member:</i> President of Shire of Ilampden.
Maldon ...	Tuesday, 3rd September, at 12 noon	Land Officer. <i>Honorary Members:</i> President of Maldon Shire Council, Local Member of Mining Board.
Maryborough	Monday, 16th September, at 1 p.m.	Land Officer. <i>Honorary Members:</i> Mayor of Maryborough, Chairman of Tullaroop, Shire Council, Local Member of Mining Board.
Daylesford...	Thursday, 26th September, at 10 a.m.	Land Officer. <i>Honorary Members:</i> Mayor of Daylesford, President of Glenlyon Shire Council, President of Franklin Shire Council, Local Member of Mining Board.
Echuca ...	Wednesday, 18th September, at 10 a.m.	Surveyor-General, Land Officer.
Rokewood ...	Wednesday, 11th September, at 11 a.m.	Land Officer. <i>Honorary Members:</i> President of Grenville Shire Council, President of Leigh Shire Council, Local Member of Ballarat Mining Board.
Meredith ...	Tuesday, 10th September, at 2.30 p.m.	Land Officer. <i>Honorary Members:</i> President of Shire Council, Local Member of Mining Board.
Hamilton ...	Tuesday, 3rd September, at 10 a.m.	Land Officer. <i>Honorary Members:</i> Mayor of Hamilton, President of Shire of Dun- das, President of Shire of Port- land.
Casterton ...	Thursday, 12th September, at 10 a.m.	Land Officer. <i>Honorary Members:</i> President of Portland Shire Council, President of Glenelg Shire Council.
Belfast ...	Saturday, 7th September, at 2 p.m.	Land Officer. <i>Honorary Members:</i> Mayor of Belfast, President of Shire Council.
Horsham ...	Friday, 20th September, at 10 a.m.	Land Officer.
Kerang ...	Friday, 27th September, at 10 a.m.	Land Officer. <i>Honorary Member:</i> Henry Taverner, Esq., J.P.

SITTINGS OF LOCAL LAND BOARDS—continued.

Place of Meeting of Local Land Board.	Time of Meeting.	Members of Local Land Board.
Melbourne ...	1878. Friday, 6th September, at 10 a.m.	District Surveyor. <i>Honorary Members:</i> Mayor of Melbourne, Ex-Mayor of Melbourne, E. H. Cameron, Esq., Mem- ber of Mining Board.
Cranbourne	Thursday, 19th September, at 12 noon	District Surveyor. <i>Honorary Member:</i> President of Shire Council.
Sale ...	Wednesday, 9th September, at 11 a.m.	Land Officer. <i>Honorary Members:</i> Mayor of Sale, President of Shire of Avon, President of Maffra Shire Council, Local Member of Mining Board.
Rosedale ...	Friday, 6th September, at 11 a.m.	Land Officer. <i>Honorary Members:</i> President of Shire of Rose- dale, Local Member of Gippsland Mining Board.
Palmerston	Wednesday, 25th September, at 11 a.m.	Land Officer. <i>Honorary Members:</i> President of Shire of Alberton, Local Member of Mining Board.
Traralgon ...	Wednesday, 18th September, at 11 a.m.	Land Officer. <i>Honorary Member:</i> President of Shire of Rose- dale.
Sandhurst ...	Thursday, 5th September, at 10.30 a.m.	Land Officer. <i>Honorary Members:</i> Mayor of Sandhurst, Mayor of Eaglehawk, G. T. Masterman, Esq., Chairman of Mining Board, President of Strathfieldsaye Shire Council, President of Huntly Shire Council, President of Marong Shire Council.
Seymour ...	Tuesday, 17th September, at 10 a.m.	Land Officer. <i>Honorary Members:</i> President of Seymour Shire Council, President of Goulburn Shire Council, Local Member of Mining Board.
Kilmore ...	Tuesday, 24th September, at 10 a.m.	Land Officer. <i>Honorary Member:</i> President of Shire of Kil- more.
Rushworth...	Thursday, 12th September, at 10 a.m.	Land Officer, Seymour, Land Officer, Sandhurst, Land Officer, Echuca. <i>Honorary Members:</i> President of Waranga Shire Council, Local Member of Mining Board.
St. Arnaud	Wednesday, 18th September, at 10 a.m.	Land Officer. <i>Honorary Members:</i> Mayor of St. Arnaud, President of St. Arnaud Shire Council, Local Member of Mining Board.
East Charlton	Friday, 27th September, at 10 a.m.	Land Officer.
Stawell ...	Wednesday, 25th September, at 11 a.m.	Land Officer. <i>Honorary Members:</i> President of Shire Council, Local Member of Mining Board.

TRANSFERS APPROVED.

THE following Applications for Transfer of Licenses under the 49th Section of The Land Act 1869, having been approved, it is hereby notified that the Rent specified in each case may be received by the undermentioned Revenue Officers.

Number of License.	Name of Transferor.	Name of Transferee.	Area, subject to modification of boundaries and area.		Parish.	Held under	Date of License.		Yearly Payment.	Transfer Fee and where paid.	Rent payable for Revenue Officer at—
			A.	P.			1/8/75	1/8/76			
11458	Francesco Delmoe	...	19	8	Franklin	49th sec.	1/8/75	2	0	10s, Melbourne, 6th August 1878	Daylesford.
1452	Rose Johnson, executrix of Chas. Johnson	Margherita Scheggia Rose Johnson	20	0	Illawarra	49th sec.	1/8/76	2	0	10s, Melbourne	Stawell.

Department of Lands and Survey (Occupation Branch),
Melbourne, 7th August 1878.

F. LONGMORE,
Commissioner of Crown Lands and Survey.

APPLICATIONS FOR LEASES UNDER SECTION 20 APPROVED.

THE following Applications for Leases under section 20 of *The Land Act 1859* having been approved, it is hereby notified that the Rents and Fees specified in each case may be received by the undermentioned Revenue Officers.

Date of Lease.	Name of Lessee.	Parish.	Extent.	Amount to be Collected.					Payable to the Officer authorized by the Treasurer to collect Territorial Revenue at—
				Rent payable half-yearly.	Rent due to date.	Fees.		Total to pay.	
			A. R. P.	£ s.	£ s.	Lease.	Certific. Rate.	£ s.	
Mar. 26, 1877	Eliza Jones, executrix of will of George Jones	Warrak ...	142 1 20	7 3	21 9	1	1	23 9	Ararat 41592
Jan. 12, "	Ann Cook	Warrak ...	80 0 0	4 0	16 0	1	1	18 0	" 309
June 1, 1878	James Sinnott	Concongella ...	200 0 1	10 1	10 1	1	1	12 1	" 1781
July 1, 1877	Benjn. Bennett Holmes	Glenpatrick ...	89 1 27	2 0	6 0	1	1	8 0	Avoca 41054
Oct. 22, 1876	John McKenzie	Glenpatrick ...	51 2 2	2 12	10 8	1	1	12 8	" 32305
July 1, 1878	Samuel Ranson	Glenpatrick ...	120 1 0	6 1	6 1	1	1	8 1	" 1619
May 1, "	James Dyson, jun.	St. Helen's ...	160 0 0	8 0	8 0	1	1	10 0	Belfast 470
June 1, "	Ernst Gunther	Mooree ...	123 3 21	6 4	6 4	1	1	8 4	Casterton 697
" 1, "	John McCombe	Nungeella ...	129 0 0	6 9	6 9	1	1	8 9	" 1303
" 1, "	Daniel Casey	Brimboal ...	237 1 19	11 18	11 18	1	1	13 18	" 304
" 1, "	Dugald Beaton	Dewrang ...	226 0 23	11 7	11 7	1	1	13 7	" 96
" 1, "	William Noah Flack...	Mooree ...	40 2 13	2 1	2 1	1	1	4 1	" 648
Feb. 1, "	James McGrath	Bahgallah ...	30 1 18	1 11	3 2	1	1	5 2	" 1264
June 1, "	Thomas Foster	Casterton ...	320 0 0	16 0	16 0	1	1	18 0	" 685
Dec. 1, 1877	John Highty	Carrak ...	175 0 15	8 16	8 16	1	1	10 16	Hamilton 1608
July 1, 1878	Andrew Kerr	Urangara ...	92 3 39	4 13	4 13	1	1	6 13	" 940
Aug. 1, 1877	John Green	Gringegalgona ...	12 7 0	37 1	37 1	1	1	39 1	" 254
Sept. 1, "	John Foley	Gritjirk ...	307 8 35	15 8	16 0	1	1	32 16	" 607
July 1, 1878	John Madin	Geerak ...	320 0 0	16 0	16 0	1	1	18 0	" 1161
May 1, "	James P. Brown	Bil-hil-wyt ...	125 3 33	6 6	6 6	1	1	8 6	" 91
Mar. 1, 1877	William Cook...	Wanwin ...	99 0 24	5 0	15 0	1	1	17 0	Portland 57888
Aug. 19, 1876	James Greenham	Dartmoor ...	30 0 0	1 10	6 0	1	1	8 0	" 26942
Jan. 1, 1878	Thos. Wilson	Lilliput... ..	127 0 21	6 8	12 16	1	1	14 16	Rutherglen 49047
Oct. 1, 1877	Jas. Hobbs	Boorhaman ...	53 0 30	2 14	10 16	1	1	12 16	Wangaratta 41131
Aug. 13, "	Alexr. Lang	Oxley	228 2 20	11 9	22 14	1	1	24 14	" 28887
June 1, "	Wm. Coulston	Talgarno ...	142 3 21	7 8	33 6	1	1	35 6	Wodonga 15648
Feb. 12, "	Conrad Blume ¹	Bontherambo ...	60 1 2	3 1	9 9	1	1	11 9	Rutherglen 57082
Nov. 1, "	Edwd. Langley	Yackandandah ...	64 3 26	3 5	6 6	1	1	8 6	Yackandandah 42876
May 1, 1878	Patk. Ryan	S. Barnawartha ...	38 2 27	1 19	1 19	1	1	3 19	Chiltern 1595
June 1, "	Wm. Gray	Oxley	154 0 38	7 15	7 15	1	1	9 15	Wangaratta 687
May 1, "	John Sheary	Beechworth ...	6 0 11	0 7	0 7	1	1	2 7	Beechworth 1689
" 1, "	Melchior Meyer	Norong	96 0 0	4 16	4 16	1	1	6 16	Rutherglen 1130
Mar. 1, "	John Woodside	Barwidgee ...	156 2 21	7 17	7 17	1	1	9 17	Bright 1907
" 1, "	Wm. Scandritt	Barwidgee ...	319 2 26	16 0	16 0	1	1	18 0	" 1685
May 1, "	John Howard	Carlyle	20 1 1	1 1	1 1	1	1	3 1	Rutherglen 760
" 1, "	Joseph Reeve	Yackandandah ...	305 0 0	15 5	15 5	1	1	17 5	Yackandandah 1592
Mar. 1, "	Wm. O'Brien	Everton	59 2 0	3 0	3 0	1	1	5 0	Beechworth 1476
Dec. 1, 1877	Chas. Hy. Hensley	Byawartha ...	19 1 24	1 0	2 0	1	1	4 0	Wangaratta 744
May 1, 1878	Magn. Howell ²	Lilliput... ..	49 0 0	2 9	2 9	1	1	4 9	Rutherglen 787
June 1, "	Bernard Walsh	Norong	304 2 0	15 5	15 5	1	1	17 5	" 1918
Jan. 1, "	Daniel Minogue	Bontherambo... ..	107 1 7	5 8	11 8	1	1	13 8	" 1100
" 1, "	Thos. Cullen	Murrumurrang-hong	100 0 0	5 0	10 0	1	1	12 0	Yackandandah 259
July 1, "	Wm. Morrison	Everton	99 3 30	5 0	5 0	1	1	7 0	Beechworth 1085
" 1, "	David Carroll	Mudgegonga... ..	123 1 4	6 4	6 4	1	1	8 4	" 288
Feb. 1, "	John Johnson	Edi	40 1 36	2 1	4 2	1	1	6 2	Wangaratta 882
July 1, "	David Ralston	Lilliput	237 0 34	11 18	11 18	1	1	13 18	Rutherglen 1606
" 1, "	Jas. D. Bell	Coluc Colac ...	320 0 0	16 0	16 0	1	1	18 0	Wodonga 55
June 1, "	Timothy Stanton	Norong	320 0 0	16 0	16 0	1	1	18 0	Rutherglen 1722
" 1, "	B. E. Glasson	Tangambalanga ...	98 2 36	4 19	4 19	1	1	6 19	Yackandandah 671
Mar. 19, 1877	Peter Fortune ³	Muskerry	48 1 2	2 9	7 7	1	1	9 7	Sandhurst 39212/19, 20
June 1, "	James Blake	Clarendon	310 1 20	15 11	46 13	1	1	48 13	Ballarart 90
" 1, 1878	James Miller	Baynton	132 2 10	6 13	6 13	1	1	8 13	Kyneton 532
Feb. 23, "	Edward Stevens	Burke	74 0 14	3 15	3 15	1	1	5 15	" 854
Aug. 1, "	Elizth. Simcocks, nee Little	Yarck	223 3 17	11 4	11 4	1	1	13 4	Alexandra 493
July 1, "	William Merry, executor to the will of late Hugh Merry	Whanregarwen	49 3 39	2 10	2 10	1	1	4 10	" 538
" 1, "	John McCristal, jun.	Whanregarwen	52 3 17	2 13	2 13	1	1	4 13	" 610
Nov. 1, 1877	Ronald McMillan	Loyola	40 0 0	2 0	4 0	1	1	6 0	Mansfield 1247
" 1, "	Daniel O'Connor	Brankect	18 2 30	0 19	1 18	1	1	3 18	" 1478
July 1, 1878	William Carden	Burramine	199 2 16	10 0	10 0	1	1	12 0	Benalla 349
" 1, "	Thomas Baird	Devenish	140 0 0	7 0	7 0	1	1	9 0	" 136
Feb. 1, "	John Hoskin	Georambat	117 1 2	5 18	11 16	1	1	13 16	" 797
Aug. 1, "	William Carden	Burramine	108 1 39	5 9	5 9	1	1	7 9	" 868
July 1, "	Alfred Hunt	Yarrawonga	240 0 0	12 0	12 0	1	1	14 0	" 817
Dec. 1, 1877	Edmond Woods	Youarang	159 3 39	8 0	16 0	1	1	18 0	" 1034
July 1, 1878	Thomas Ladson	Mokoan	247 3 6	12 8	12 8	1	1	14 8	" 825
Nov. 1, 1877	Mary Cahill	Yarrawonga	320 0 0	16 0	32 0	1	1	34 0	" 48394
Feb. 10, "	Peter D. Thomson	Tharanbegga	100 2 19	5 1	15 3	1	1	17 3	" 1295
June 1, 1878	John McPhan...	Waaia	319 3 37	16 0	16 0	1	1	18 0	Shepparton 1034
July 1, "	Edwin Lydster	Mundooona	150 0 0	7 10	7 10	1	1	9 10	" 1052
April 17, "	John O'Connor	Kialla	162 1 27	8 3	8 3	1	1	10 3	" 7478
Feb. 1, "	John Whitty	Moyhu	55 3 11	2 16	5 12	1	1	7 12	Wangaratta 1987
Mar. 1, "	Margt. J. Sibbald ⁴	Veerung	316 0 32	15 17	16 3	1	1	17 17	Sale 47869
Nov. 7, 1877	Patrick Goodfellow	Woundallah	24 2 36	1 5	2 10	1	1	4 10	Rosedale 2695
Dec. 1, "	Chas. E. Stewart ⁵	Toongabbie N. ...	13 2 32	0 14	0 14	1	1	2 14	" 840
Feb. 1, 1878	Ed. Cahill ⁶	Wimindoo	96 3 14	4 17	9 14	1	1	11 14	" 348
Mar. 1, "	Wm. Mitchell	Biagolong	20 0 0	1 0	...	1	1	2 0	Sale 157
" 23, 1877	P. W. Pedersen	Bow Worrung... ..	15 0 29	0 16	2 8	1	1	4 8	" 43740
July 1, 1878	Robert Robb ⁷	Woundallah	99 1 36	5 0	5 0	1	1	7 0	Rosedale 764
June 1, "	Bernard Phillips ⁴	Nuntin	47 3 14	2 8	8 0	1	1	5 0	Sale 794
Mar 1, "		Broadlands	160 1 8	8 1	8 7	1	1	10 7	Bairnsdale 746

¹ This is in lieu of Gazette notice of 7th June 1878, p. 1311, so far as rent due and total amount are concerned.
² Administratrix to the estate of J. Howell, deceased.
³ In lieu of notice published in Gazette of 2nd August 1878, p. 1634, so far as rent is concerned.
⁴ Gs. short paid under license.
⁵ 14s. overpaid under license.
⁶ 11 overpaid under license.
⁷ 12s. short paid under license.

LEASES UNDER SECTION 20 APPROVED—continued.

Table with columns: Date of Lease, Name of Lessee, Parish, Extent, Rent payable Half-yearly, Rent due to date, Fees (Lease, Certificate), Total to pay, and Payable to the Officer authorized by the Treasurer to collect Territorial Revenue at—.

1 In lieu of notice in Gazette of 26th July last, p. 1791.
2 5s. short paid on license included in this amount.
3 5s. overpaid on license deducted from this amount.

4 12s. short paid on license.
5 12s. overpaid, section 19.

LEASES UNDER SECTION 20 APPROVED—continued.

Date of Lease.	Name of Lessee.	Parish.	Extent.	Amount to be Collected.					Payable to the Officer authorized by the Treasurer to collect Territorial Revenue at—
				Rent payable Half-yearly.	Rent due to date.	Fees.		Total to pay.	
						Lease.	Certificate.		
			A. R. P.	£ s.	£ s.	£	£	£ s.	
May 1, 1878	John Graves ...	Mysia ...	320 0 0	16 0	16 0	1	1	18 0	Inglewood 718
"	Peter Gillespie ...	Mysia ...	319 3 26	16 0	16 0	1	1	18 0	" 688
Dec. 1, 1877	John Carmichael ...	Laen ...	320 0 0	16 0	32 0	1	1	34 0	St. Arnaud 252
June 1, 1878	G. Delminico ...	Terrappee ...	319 2 23	16 0	16 0	1	1	18 0	" 2517
July 1, "	John Morley ¹ ...	Gre Gre ...	78 1 14	3 14	4 0	1	1	6 0	" 3137
Mar. 1, "	John A. Hepworth ...	Witchipool ...	320 0 0	16 0	16 0	1	1	18 0	" 845
June 1, "	Thos. Mitchell ...	Cooroopajerrup ...	320 0 0	16 0	16 0	1	1	18 0	" 3141
April 1, "	Thos. Hewitt ...	Kinypanial ...	120 0 0	6 0	6 0	1	1	8 0	Inglewood 2760
Nov. 1, 1877	Tudor J. Shaw ...	Corack East ...	320 0 0	16 0	32 0	1	1	34 0	St. Arnaud 1686
June 1, 1878	James Thomas, jun. ...	Yeungroon ...	319 0 18	16 0	16 0	1	1	18 0	" 3854
April 1, "	Donald McLean ...	Ninyenook ...	200 0 0	10 0	10 0	1	1	12 0	" 1975
June 1, "	Donald McDonald ...	Burrum Burrum ...	320 0 0	16 0	16 0	1	1	18 0	" 1321
July 1, "	John Searce ...	Gowar ...	100 0 0	5 0	5 0	1	1	7 0	" 3744
May 1, "	Jas. Richmond ...	Laen ...	319 3 22	16 0	16 0	1	1	18 0	" 1592
"	Joseph Orr ...	Wycheproof ...	320 0 0	16 0	16 0	1	1	18 0	" 1475
Dec. 1, 1877	Francis O'Meara ...	Glenloth ...	160 1 6	8 1	16 8	1	1	18 8	" 1505
July 1, 1878	James Willis ...	Kinypanial ...	319 3 35	16 0	16 0	1	1	18 0	Inglewood 3986
"	John Wall ...	Tottington ...	263 3 8	13 4	13 4	1	1	15 4	St. Arnaud 3969
June 1, "	Edwd. Treverton ...	Cooroopajerrup ...	319 3 37	16 0	16 0	1	1	18 0	" 1874
"	M. J. Treverton ...	Cooroopajerrup ...	319 3 37	16 0	16 0	1	1	18 0	" 1875
"	Patrick O'Neal ...	Wychitella ...	319 3 10	16 0	16 0	1	1	18 0	Inglewood 1506
July 1, "	J. H. Whitby ² ...	Mysia ...	317 3 12	15 18	15 6	1	1	17 6	" 3996
"	Wm. Whitby ...	Mysia ...	319 3 34	16 0	16 0	1	1	18 0	" 3995
June 1, "	John Templeton ...	Corack East ...	133 0 0	6 13	6 13	1	1	8 13	St. Arnaud 3861
Dec. 1, 1877	Anastasia Ryan ...	Bunguluke ...	320 0 0	16 0	32 0	1	1	34 0	" 1602
May 1, 1878	Ursella Rodden ...	Cooroopajerrup ...	319 3 30	16 0	16 0	1	1	18 0	" 1680
June 1, "	William Pickering ...	Corack ...	319 3 19	16 0	16 0	1	1	18 0	" 1527
Jan. 1, "	Joseph Perry ...	Corack East ...	309 1 20	16 0	32 0	1	1	34 0	" 1561
July 1, "	John Webber ...	Wycheproof ...	320 0 0	16 0	16 0	1	1	18 0	" 1986
"	Albert Summers ...	Kinypanial ...	319 3 16	16 0	16 0	1	1	18 0	Inglewood 3743
April 1, "	Patk. McMahon ...	Carron ...	220 0 0	11 0	11 0	1	1	13 0	St. Arnaud 1418
July 1, "	Henry Webber ...	Cooroopajerrup ...	289 3 36	14 10	14 10	1	1	16 10	" 3991
Jan. 1, "	Mary Ann Barber ...	Rich Avon West ...	320 0 0	16 0	32 0	1	1	34 0	" 118
" 29, 1874	Daniel Shannon ...	Kurraca ...	71 0 5	3 12	14 8	1	1	16 8	Inglewood 47347

* 6s. short paid, section 19.

* 12s. overpaid, section 19.

F. LONGMORE,
Commissioner of Crown Lands and Survey.Department of Lands and Survey (Occupation Branch),
Melbourne, 7th August 1878.

APPLICATIONS TO TRANSFER LEASEHOLDS UNDER SECTION 20 SANCTIONED.

APPLICATIONS to Transfer Leaseholds under section 20 of *The Land Act* 1869 sanctioned by the Governor in Council.

Transferor.	Transferee.	Allotment.	Sec.	Area.		Parish.	When and where Fee paid.
				A.	R. P.		
John Pugh ...	George F. Morris ...	11, 12, 13, 14, 20	G	156	0 0	Gooramadda ...	23.7.78 Beechworth.
W. Brooks ...	Alexr. McDonald ...	84	...	317	3 19	Shepparton ...	17.6.78 Benalla.
James Stewart ...	Ivie Stewart ...	78	...	320	0 0	Mooroopna ...	3.4.78 Echuca.
Ivie Stewart ...	James Stewart ...	77	...	320	0 0	"	4.5.78 "
Margaret D. Patterson ...	Robert Paterson ...	53	...	320	0 0	Milloo ...	24.4.78 Kyneton.
James Lawlor (part of lease)	S. H. Sleator ...	part of 122	...	250	2 18	Kalkee ...	4.6.78 Horsham.
Hannah Southern (administratrix of Mary Mayling)	Geo. Bell Southern ...	4	D	240	0 0	Yarrowalla ...	6.6.78 Castlemaine.
E. Tobin ...	P. Elliott ...	7	C	91	2 23	Crosbie ...	29.7.78 Heathcote.
Edwin Stubbs ...	John Bower ...	50 ^a	...	100	0 0	Tooleen ...	24.6.78 Kyneton.
Saml. McDonald ...	James Minchin ...	68	...	166	2 25	Mooroopna ...	27.5.78 Echuca.
Horberr Lindley ...	John Dickson Love ...	108	...	148	2 28	Toolamba W. ...	6.7.78 Rushworth.
Edward Wood ...	George Wight ...	84	2	156	0 22	Tandarra ...	26.6.78 Sandhurst.
Esther Johns ...	Thos. Johns ...	4	...	200	0 0	Katyl ...	7.6.78 Horsham.
Leonard Naylor (deceased)	Robt. F. Taylor (executor)	36	...	240	2 10	Mooroopna W. ...	31.5.78 Melbourne.
James Dunn (administratrix)	Thomas Treahy ...	75 ^a	...	215	1 29	Currawa ...	8.6.78 Benalla.
John Gilmore (part of lease)	Geo. Walstab ...	part 50	...	160	0 0	Mooroopna W. ...	30.5.78 Melbourne.
James Ball (deceased)	Jessie Ball (administratrix)	2	...	300	0 0	Barrakee ...	17.6.78 Inglewood.
Michael Leahy ...	Wm. Coombs ...	156	...	93	1 0	Jung Jung ...	14.6.78 Melbourne.
Henry Trumble ...	Dawson, Thos. Simmonds	18	30	253	5 0	Yarraberb ...	18.6.78 Sandhurst.
James Sabarath ...	Wm. T. Tutchter ...	12	A	159	0 31	Turrumberry ...	17.6.78 Echuca.
Wm. Garrod ...	Thomas Sullivan ...	86 A	...	47	3 8	Rothesay ...	18.6.78 Benalla.
Elizabeth Heard ...	Andrew Kerr ...	94 A	...	319	3 36	Bil-bil-wyt ...	17.6.78 Melbourne.
Alfred Boyes ...	Jas. Boyes and Henry A. Boyes	82	...	320	0 0	Moora ...	27.6.78 Echuca.
Ann Inder ...	Simeon Napper ...	46	19	256	3 5	Winnindoo ...	28.6.78 Sale.
Wm. Bayley Clancey ...	James Woodside ...	2 ^a , 3 ^a , 4 ^a , 7 ^a , 8 ^a , 8 ^b	...	100	0 0	Myrtleford ...	17.6.78 Beechworth.
James Rogers ...	Martin Egan ...	10	5	100	0 0	Dooboobetic ...	18.6.78 St. Arnaud.
Geo. Lingwood ...	Samuel Sims ...	71, 72, 73, 74, 75	...	319	3 36	Wanurp ...	14.6.78 Melbourne.
Edmund Flood (deceased)	John Nolan and P. Cantwell (executors)	47 ^a , 47 ^b	...	77	0 38	Burramboot East	12.6.78 "
John Nolan and P. Cantwell (executors)	Peter Kilbride ...	47 ^a , 47 ^b	...	77	0 38	"	"

APPLICATIONS TO TRANSFER LEASEHOLDS UNDER SECTION 20 SANCTIONED—continued.

Transferor.	Transferee.	Allotment.	Sec.	Area.		Parish.	When and where Fee paid.
				A.	R. P.		
Henry Carpenter...	Joseph Bird ...	158	...	320	0 0	Terrick Terrick East	19.6.78 Echuca.
Thomas Dwyer ...	Robert F. Hudson ...	34	...	80	0 0	Lexington ...	17.6.78 Ballarat.
Wm. Lutted ...	" "	383 B	...	106	1 11	Ararat ...	" "
Michl. Galvin ...	Andrew Mellen ...	98 B	...	100	0 0	Pannoomilloo ...	12.6.78 Melbourne.
" "	P. O'Sullivan, sen., and jun., and J. O'Sullivan	33*	...	220	0 0	Warragamba ...	" "
John Purdie ...	A. B. Mackay ...	19*	2	30	0 0	West Framlingham	13.6.78 "
Chas. Bristoc ...	Francis Mannion ...	3	H	266	2 16	Kaarimba ...	24.6.78 Shepparton.
The Bank of Victoria ...	Peter Kilbride ...	50	...	92	0 0	Burraboote East	17.6.78 Melbourne.
Frank Arnold (deceased)	Sarah Arnold (administratrix)	29, 30	C	151	0 23	Tarnagulla ...	14.6.78 "
David Wardrop (part) ...	John Wardrop ...	79 ^a , 80 ^a , 81 ^a	...	149	2 5	Goomalibee ...	21.6.78 Benalla.
John Craig ...	James Moore ...	98	...	187	0 20	Lallat ...	" Horsham.
Michl. J. Coyne ...	Wm. Murphy ...	19 ^b	...	40	0 1	Anakie ...	27.6.78 Geelong.
Maria J. Webb ...	Wm. Telford Webb ...	2, 3	21	293	0 8	Koyuga ...	17.6.78 Melbourne.
Wm. Telford ...	" "	1 ^a , 2 ^a , 2 ^b	22	320	0 0	" "	" "
Wm. Wright ...	James Hart ...	4 ^b	15	37	3 19	Yarrarerb ...	19.6.78 Sandhurst.
Sarah McDougall ...	John McDougall ...	1	10	319	3 39	Bundalong ...	22.6.78 Wangaratta.
Joseph Deis (deceased)...	R. F. Scott and Otto Klein (executors)	1	18
R. F. Scott and Otto Klein (executors)	Anton Businger ...	17 ^c , 18 ^{a1}	...	163	1 4	Kanyapella ...	{ 26.6.78 } Sandhurst.
Sarah Pook ...	John Pook ...	162 ^b , 163	...	320	0 0	Pannooobawm ...	27.6.78 Echuca.
Eliza Pook ...	" "	162 ^a	...	320	0 0	" "	" "
Elizabeth Gash ...	Wm. B. Price ...	58	...	109	2 36	Bit-bil-wyt ...	21.6.78 Hamilton.
Wm. V. Palmer ...	John McPhee ...	D ¹¹	...	100	0 0	Caralulup ...	19.6.78 Ballarat.
Jas. Moncrieff ...	John Roberts ...	1	...	109	1 1	Yabba Yabba ...	" Benalla.
Wm. Williams (deceased)	Jane Williams (administratrix)	24	...	117	0 37	Toolamba ...	22.6.78 Rushworth.
Richard Fenton ...	" "	24 ^a	...	14	3 25	" "	" "
John Carroll ...	Thomas Ottrey ...	1 ^b	19	20	0 0	Muckleford ...	19.6.78 Castlemaine.
" "	J. H. Challacombe and A. Bishop	35	...	254	2 23	Broadwater ...	3.4.78 Belfast.
Elizabeth Pattenden ...	W. W. L. Pearse ...	10	...	320	0 0	Donald ...	4.7.78 St. Arnaud.
Fanny Livingstone ...	Wm. and Joseph Livingstone	28 ^a , 31	...	284	2 0	Bessiebelle ...	19.6.78 Melbourne.
Henry Trevaskis ...	Benjamin Goddard ...	62 ^a , 62 ^b	...	80	0 0	Taripa ...	22.6.78 Rushworth.
James Shone ...	Thomas Ellis ...	43	...	320	0 0	{ Ashens }	21.6.78 Horsham.
John Martin ...	John Dunn ...	48	...	111	3 26	{ Jung Jung }	" Jamieson.
Hugh Kennedy ...	Joseph Clarke ...	1, 2, 3, 5	Darlingford ...	" "
Jane Vick ...	W. H. Hooper ...	6	A	300	0 0	Concongella ...	4.7.78 Ararat.
John P. Mullery (official assignee in estate of James Wright)	John Powell ...	6	8 ^a	36	1 12	Walmer ...	27.6.78 Castlemaine.
John Gray ...	Patk. Molloy ...	1 ^a	3	25	2 32	Kewell East ...	25.6.78 Melbourne.
Hugh Cumming ...	Donald Cumming ...	60 ^a	...	100	0 0	Yandoit ...	29.6.78 Castlemaine.
Patk. O'Neill ...	Stewart Cawan ...	3 ^a	...	66	1 27	Yarck ...	3.7.78 Alexandra.
John McDonald ...	Alexander Clarke ...	A ⁵	...	79	3 6	Myamyn ...	19.7.78 Hamilton.
Johanna Hourke ...	Elizabeth Hourke ...	40 F	...	51	3 22	Baynton ...	26.6.78 Kyneton.
Joseph Keily ...	W. E. Wheeler ...	1	A	28	2 25	Nanneella ...	3.7.78 Echuca.
Joseph Rodgers (deceased)	Norah Rodgers (administratrix)	1	H	66	0 9	Coonoor East	27.6.78 Dunolly.
Wm. Wirth (deceased) ...	Helen E. Wirth (administratrix)	67	...	40	0 0	Jamieson ...	27.6.78 Jamieson.
" "	" "	68, 69	...	80	0 0	Horsham ...	2.7.78 Melbourne.
Sarah O'Kelly (deceased)	Michl. Mullins ...	31	...	113	0 19	" "	" "
Archd. McDonald ...	Thos. Shea ...	7	D	68	0 0	Carisbrook ...	26.6.78 Maryborough
Patk. Fogarty ...	Edwd. Crossley ...	9 ^{a1} , 9 ^{b1} , 8 ^{a1} , 6 ^{b1}	13	209	0 17	Glenhope ...	26.6.78 Kyneton.
G. W. Royal ...	Luke Taffey ...	166	...	320	0 0	Bulart ...	28.6.78 Hamilton.
Geo. Ingram (insolvent)	Robert Wm. C. Grieve (official assignee)	210 ^a	...	320	0 0	Terricks East ...	2.7.78 Kyneton.
Edmund Leahy ...	Timothy Leahy ...	2	1	69	3 19	Wirchilleba ...	5.7.78 Stawell.
Henry P. Hutson ...	Wm. Hutson ...	12	B	112	3 23	Tarcombe ...	3.7.78 Seymour.
James Poccock ...	Francis Poccock ...	2 ^c	4	11	3 0	Tooboornac ...	9.7.78 Kilmore.
Danl. Oats ...	Richard Oats ...	265, 266, 267, 268	...	76	0 0	Shelbourne ...	6.7.78 Sandhurst.
Denis Bowdren ...	Robert Dunlop ...	1 ^{a1}	29	99	3 8	Chiltern West...	3.7.78 Chiltern.
James Waters ...	Ml. and Henry Waters	3	C	241	0 32	Laceby ...	6.7.78 Wangaratta.
John H. Horsfall...	Wm. Rowe ...	107 N	...	116	2 7	Carboor... ...	" "
Chas. Minke ...	James O'Callaghan ...	180	...	320	0 0	Rededale ...	5.7.78 Kyneton.
Henry Floate ...	Lowry and John Anderson	28	...	320	0 0	Nullan ...	3.7.78 Melbourne.
" "	" "	25	...	201	0 30	Jung Jung }	" "
John Lillis (deceased) ...	Margaret Lillis (administratrix)	48	...	283	2 22	" "	" "
John Fisher ...	Chas. Heather ...	A ⁵	...	208	0 30	Tongala ...	5.7.78 Sandhurst.
Geo. Rhind...	Patk. Welsh ...	90 ^a	...	84	0 0	Clarendon ...	9.7.78 Ballarat.
Fredk. T. B. Pearson	Alexander Gray ...	3	...	125	0 21	Nanneella ...	8.7.78 Echuca.
Jas. Dwyer ...	E. J. and J. Dwyer ...	69	C	317	2 18	Connewarre ...	8.7.78 Geelong.
Alexr. McLennan	Bank of Victoria ...	256	...	125	1 27	Drouin East ...	5.7.78 Melbourne.
Sarah Jones (deceased)	Theyre Weigall (administratrix)	7	E	17	1 13	Bairnsdale ...	" "
Theyre Weigall (administratrix)	Martha Whitehead ...	7	E	17	1 13	Bcaliba ...	" "
Andrew Clarke (deceased)	Isabella Clarke (executrix)	97 A	C	92	1 12	" ...	18.7.78 "
John Thomas (insolvent)	R. W. C. Grieve (official assignee)	156	...	319	2 21	Tarnagulla ...	25.6.78 Dunolly.
S. P. Kcam, sen. ...	Fredk. T. B. Pearson (official assignee)	1	C	130	0 23	Lallat ...	5.7.78 Stawell.
Alexr. Collie (deceased)	Andrew Collie (administratrix)	40	A	100	3 32	Connewarre ...	8.7.78 Geelong.
Henry Knight ...	Ellen Smith ...	109 ^a	...	20	0 0	Girgarr East ...	" Rushworth.
Thos. J. Fender ...	Zalmoniah Wallace Carlisle	78 ^c	...	139	2 38	" "	" "
Robt. McLelland...	Wm. Henry Boughton	A ⁵	...	320	0 0	Howqua ...	9.7.78 Mansfield.
" "	" "	"	...	320	0 0	Baynton ...	6.7.78 Kyneton.
" "	" "	"	...	320	0 0	Enfield ...	10.7.78 Ballarat.

APPLICATIONS TO TRANSFER LEASEHOLDS UNDER SECTION 20 SANCTIONED—continued.

Transferor.	Transferee.	Allotment.	Sec.	Area.			Parish.	When and where Fee paid.	
				A.	R.	P.			
John Ferris	Charles Ferris	175	...	319	2	38	Mysia	8.7.78	Kyneton.
Mary Mooney	M. M. Seymour	125a	...	35	0	35	Morandung ...	24.7.78	Kilmore.
George Fick	Johannes Weppner ...	A ^b	...	320	0	0	Gobarup	4.7.78	Melbourne.
Robert Jones	Joseph Jones	15 and 20	...	320	0	0	Warragamba ...	5.7.78	"
Wm. West, jun.	Mary Ann Waters	17 ^a , 18 ^b	...	316	0	6	Karrabumet ...	13.7.78	"
Thos. T. Reeves (part)	Minister of Education	parts 87, 88, 91, 92	...	2	0	0	Milloo	11.7.78	"
John Byrne	Richard Clements ...	36a, 37a	...	26	3	8	Whorouly	28.6.78	Beechworth.
Fredk. Marx	Joseph Poole	49	...	160	0	0	Girgarre East...	11.7.78	Sandhurst.
David McDowell ...	James Bett	112	...	160	1	11	Yea	15.7.78	Alexandra.
Robert Porter	Matthew Barnes	5	D	320	0	0	Boort	12.7.78	Inglewood.
Danl. Fitzgerald ...	Thomas Ryan	113	...	320	0	0	Kyabram	"	Melbourne.
John Mills	Thomas Davis	178 ^a	...	300	0	0	Bamawm	16.7.78	Kyneton.
Al. McNamara	Thomas O'Brien	2	B	320	0	0	Patho	12.7.78	Melbourne.
Gotthilf Grunberger	Wilhelm Krett	175	...	319	2	25	Rupanyup	11.7.78	"
John Black	S. H. Slector	6	{	88	1	28	{Ashens Kalkee }	"	"
Patk. McAdam	John Frazer	118	F	61	2	16	Swanwater ...	13.7.78	St. Arnaud.
Robert Frazer	Jane McPherson	1	...	320	0	0	Kanawinka ...	19.7.78	Melbourne.
Caroline Cameron ...	John Cameron	1 ^a	...	51	3	5	Weeragourt ...	"	"
George Wilson	John Daly	6d	12	20	2	5	Neereman	22.7.78	Maldon.
Chas. Dutton	"	6e	12	20	0	2	"	"	"
George Bell	Wm. Bell	98c	...	104	0	30	Lalkaldarno ...	"	Melbourne.
George Larkman	Wm. Watson	10	13 ^a	100	0	0	Avenel	"	Seymour.
Mary Ann Vickers ...	Wm. Gregg	275b	...	100	0	0	Diggora	19.7.78	Kyneton.
Joseph Arnaud	Claude Perrignon ...	80	...	318	2	4	Terricks East...	"	Echuca.
Benjamin Shaw	Joseph Tivey	4	B	99	3	37	Kurting... ..	"	Inglewood.
John Skinner	Henry R. Dunster ...	226 ^a	...	320	0	0	Warranook ...	22.7.78	Stawell.
George Wilkinson, jun.	George Wilkinson ...	78 ^b , 79 ^a , 79 ^b	...	247	3	10	Tandarra	19.7.78	Castlemaine.
John McKenzie	Alexr. McKenzie	21, 22	...	233	2	28	Bundalong ...	20.7.78	Melbourne.
Nicholas Chenhall ...	Richard Oats	4	C ³	138	1	21	Chiltern West...	26.7.78	Chiltern.
Thomas Powell	Wm. Turner	35 ^a , 36 ^a	...	218	1	39	Langi Logan ...	25.7.78	Melbourne.
Joseph Jones	John Taverner	4	B	320	0	0	Murrabit	19.7.78	Sandhurst.
Zalmoniah Wallace Carlisle	George Abbot	79 ^a	...	225	2	39	Lancefield ...	22.7.78	Kilmore.
James O'Connor	John Geo. Ross	63 ^b	...	39	1	10	Langley	"	Kyneton.
James F. Fleming (deceased)	Thos. Fleming and A. Gibson (executors)	7 ^a	9	31	3	7	Yandoit... ..	22.7.78	Castlemaine.
" " " " " "	" " " " " "	8, 13	7 ^a	105	2	38	" " " " " "	"	"
Wm. O'Connor	John George Ross ...	64 ^a	...	82	0	27	Langley	19.7.78	Kyneton.
John Royal (deceased)	George Royal (administrator)	165	...	320	0	0	Terrick Terrick East	22.7.78	Echuca.
James O'Connor	John George Ross ...	60 ^a , 78 ^b	...	279	0	34	Langley	19.7.78	Kyneton.
Mark Bunker (deceased)	Bridget A. Bunker (administratrix)	31	...	31	1	11	Sutton	20.7.78	Melbourne.
Wm. Riley, by Sheriff of Western Bailiwick under writ of <i>fi. fa.</i> , Colonial Bank v. Riley	Edwd. F. Hearn ...	4	...	320	0	0	Jallakin	19.7.78	"
Ann Bremner	Joseph Clarke	14	Y	99	3	38	Concongella ...	"	Stawell.
" " " " " "	"	13	Y	160	0	0	"	"	"
J. McBain Smith	Chas. F. Proctor	16 ^a	...	80	0	0	Joel Joel	"	"
Eliza Griffin	Maurice Griffin	275 ^c	...	72	3	8	Diggora... ..	"	Echuca.
" " " " " "	"	268 ^a	...	28	3	5	"	"	"
James Reid	Thomas Nulty	8	...	49	3	38	Gorae	23.7.78	Porthand.
Perry Bates	John Bushley	79	...	100	0	20	Jung Jung ...	20.7.78	Melbourne.
A. G. W. Scott	Bank of Victoria ...	40 ^a , 41 ^a	...	39	3	37	Toofleen	19.7.78	"
Danl. Waide	James Mulcahy	98	...	90	1	16	Mooroopna ...	"	"
David Holmes	Colin A. McKenzie ...	11 ^b	...	34	3	23	Ghin Ghin ...	23.7.78	"
Elizabeth Geoghan ...	Denis Ryan	87	B	40	0	0	Glenarona ...	"	"
John Mullins	John Ryan	7	B	50	0	0	Mangalore ...	"	"
Patk. Hussey	Wm. S. Webb	93	...	159	2	0	Kyabram East	19.7.78	Ballarat.
Mary O'Callaghan ...	Jas. O'Callaghan ...	172, 176	...	319	2	13	Nathan	20.7.78	Melbourne.
Robt. Roulston	John Payne	3	A	43	2	39	Wooragee	21.7.78	Beechworth.
James Murphy, sen. ...	Wm. Maloney	7 ^a , 7 ^b	...	159	2	32	Langi Logan ...	30.7.78	Melbourne.
" " " " " "	"	8 ^a	...	142	0	30	"	"	"
Robert Campbell, jun.	Robt. and Wm. Green ...	73 ^a	...	159	3	24	Baynton	24.7.78	Castlemaine.
Sarah H. Poarse	Robert Liddle	8	...	320	0	0	Kewell East ...	30.7.78	Horsburn.
James F. Hoops	James Hoops	41, 42	...	160	0	0	Panoomilloo ...	26.7.78	Kyneton.
Murdoch Cross	Wm. Packford	27	6	36	0	32	Buangor	"	Araat.
John F. Bartlett	James Hunter	17 ^a	...	109	2	5	Wornbeto	"	Geelong.
George Underwood ...	Joseph O'Neill	53	...	100	0	0	Dromin East ...	29.7.78	Bulu Bulu.
Patk. Quigley	Felix Smith	75	A	239	3	34	Bunguluke ...	26.7.78	Melbourne.
Lot Barker	William Lowcock ...	3 ^a	14	52	3	17	Whorouly	"	Beechworth.
Henry Reading	John O'Neil	1 ^b , 2 ^b	7	109	0	14	Chiltern... ..	"	Chiltern.
Archibald McCall (by mortgages under power of bill of sale)	John McDonald	104	...	163	1	2	Timmering ...	27.7.78	Melbourne.
Edward Watt	Australian and European Bank	157	...	320	0	0	Terricks East...	26.7.78	"
Bank of Victoria	James Brackenbridge...	18 ^a	...	200	0	17	Everton... ..	"	"

CORRIGENDA.—*Re transfers of leaseholds under section 20 sanctioned by the Governor in Council.*—In *Gazette* No. 63, page 1451, for Johann C. Peterhen to Johann W. Peterhen, read Johann C. Pelchen to W. Pelchen (Horsburn district). In *Gazette* No. 63, page 1452, for John Branagan to Jas. Branagan, read William Branagan to James Branagan (Sandhurst district).

FRANCIS LONGMORE,
Commissioner of Crown Lands and Survey.

THE following Applications for Licenses under Sections 19, 47, and 49 of *The Land Act 1869* having been approved, it is hereby notified that the Rents and Fees specified in each case may be received by the undermentioned Officers authorized by the Treasurer to collect Territorial Revenue, to whom the Licenses have been forwarded for issue.

Department of Lands and Survey (Occupation Branch),
Melbourne, 7th August 1878.

F. LONGMORE,
Commissioner of Crown Lands and Survey.

Number of Licenses.	Name of Licensee.	Area, subject to modification of boundaries and area.	Parish or Situation.	Allotment.	Section.	Date of License.	Amount to be Collected.			Total Amount of first Payment.	Payable to Receiver and Land Officer.
							Survey Charge to otherwise ordered.	Fee for License.	Payment.		
		A. R. P.					£ s. d.	£ s. d.	£ s. d.	£ s. d.	
Under Section 19.—Payment to be made half-yearly.											
1896 B ^m	Cornelius C. Tucker	119 0 0	Raglan	1st Aug. 1878	...	5 19 0	6 4 0	Ballarat.	
92 B ^m	George Blaney	50 0 0	Enfield	"	...	2 10 0	4 10 4	Smythesdale.	
1748 C	Mary Howard	804 0 0	Glenhope	"	1 15 4	15 4 0	15 9 0	Heathcote.	
1468 C	Alexander Duncan	45 0 0	Glenhope	"	...	2 5 0	2 10 0	"	
81 D	John Bondle	320 0 0	Powlett	1st Jan. 1877	...	16 0 0	64 0 0	"	
720 G	John Bennett	107 0 0	Bambra	1st Aug. 1878	...	7 11 0	5 12 0	Ingleswood.	
684 G	William Bennett	151 0 0	Wensleydale	pt. 6 ^a	...	"	...	3 14 0	7 16 0	Geelong.	
1451 G	William Durnse	74 0 0	Bambra and Lorne	"	...	6 2 0	3 19 0	"	
1823 G	Patrick McKusella	122 0 0	Lorne	pt. 17 and 18	...	"	2 10 8	15 12 0	15 17 0	"	
1458 G	John Duffield	312 0 0	Puebla	pt. 44	...	"	...	0 7 0	0 12 0	"	
1057 G	John V. Bredt	7 0 0	Barongarook	"	...	3 19 0	4 4 0	"	
2908 G	James Wikson	81 0 0	Lorne	"	...	16 0 0	16 5 0	Colac.	
1454 G	Andrew Dunne	320 0 0	Irrewillipe	pt. 61	...	"	...	2 0 0	4 5 0	"	
1672 G	Thos. Henry Dunstan	40 0 0	Irrewillipe	pt. 56	...	"	...	4 0 0	4 5 0	"	
2901 G	John Wood	820 0 0	Geranganete	12	...	"	...	16 0 0	16 5 0	"	
1781 G	William Hamilton	53 0 0	Irrewillipe	62	...	"	...	2 13 0	2 18 0	"	
676 G	Joseph Stewart	100 0 0	Barongarook	pt. 57	...	"	...	3 0 0	5 5 0	"	
770 C ^a	Patrick Power	60 0 0	Coorigong	"	...	3 0 0	5 5 0	"	
318 C ^a	Thomas Fullarton	60 0 0	Coorigong	"	...	3 0 0	5 5 0	"	
8613 S ^t	John Thos. Carpenter	173 0 0	Carpentert	pt. 69	...	"	1 15 4	3 13 0	3 18 0	Camperdown.	
3726 S ^t	William Major Kough	139 0 0	Morri Morrill	"	...	2 19 0	3 3 0	"	
2613 S ^t	Edward Smith	139 0 0	Morri Morrill	"	...	2 13 0	3 3 0	"	
2746 S ^t	Thomas Fielding	58 0 0	Stawell	81	...	"	...	11 4 0	14 3 0	Stawell.	
2615 S ^t	Henry Wm. Hayward	224 0 0	Moceplly	"	2 14 0	10 4 0	13 3 0	"	
2070 S ^t	Robert Findlay	63 0 0	Robangum	89	...	"	...	15 4 0	15 9 0	"	
2685 S ^t	William John Batcock	304 0 0	Morri Morrill	"	...	2 6 0	2 11 0	"	
2807	Josiah John Giles	304 0 0	Leccourt	54, 57, 62, 65, and 70	...	"	...	16 0 0	16 5 0	"	
4921 H ^m	Thomas Harris	304 0 0	Wararook	172, 173, and pts. 171 and 174	...	"	...	10 0 0	10 5 0	"	
4802 H ^m	Henry R. Keyte	46 0 0	Nadimuk	11	...	"	...	16 0 0	16 5 0	Horsham.	
4792 H ^m	Eliza Hobbs	320 0 0	Dunmunkie	"	3 13 4	10 0 0	10 5 0	"	
2419 A ^L	John Hunter	200 0 0	Thangatak	"	...	7 8 0	7 13 0	"	
2908 A ^L	Patrick Power	148 0 0	Benakite	pt. 11	...	1st Sept. 1878	...	11 7 0	14 10 0	Mansfield.	
1747 A ^L	Thos. Woodbridge, jun. ²	227 0 0	Benakite	"	...	16 0 0	16 5 0	"	
1107 B ^o	George Hill	320 0 0	Rowdonnam	pt. 5	...	"	...	16 0 0	16 5 0	"	
11282 B ^o	John Manifold's	320 0 0	Barvo	1st Sept. 1877	...	16 0 0	16 5 0	Shepparton.	
11684 B ^o	Isabella McLintock	320 0 0	Cunambo	81	...	"	...	10 0 0	10 5 0	"	
4531 B ^o	William Sims	200 0 0	Muniboona	"	...	10 3 0	10 8 0	"	
9020 B ^o	David Patullo	208 0 0	Shepparton	"	...	16 0 0	16 5 0	"	
9021 B ^o	William Henry Ford	320 0 0	Katandra	81	...	"	...	16 0 0	16 5 0	"	
8462 B ^o	Fredrick Leggett	40 0 0	Drumnare	"	...	2 0 0	2 5 0	"	
8472 B ^o	John George Koeth	203 0 0	Myrribee	pt. 76	...	"	...	14 13 0	14 11 4	Wangaratta.	
2954 B ^o	John Devine	275 0 0	Lacey	pt. 20	...	"	...	13 15 0	14 0 0	Heathcote.	
8474 B ^o	Johanna O'Shea	80 0 0	Panyle	"	...	4 0 0	4 5 0	"	
2741 S ^o	Patrick Cash	320 0 0	Wornanral	pt. 12	...	1st Aug. 1878	...	16 0 0	16 5 0	Seymour.	

APPLICATIONS UNDER "THE LAND ACT 1869" NOT GRANTED.

It is hereby notified that the following Applications for Licenses under *The Land Act 1869* have not been granted.

No.	Name of Applicant.	Area.		Parish.	Remarks.
		A.	R. P.		
Under Section 19.					
3267 H ^t	Donald Macintire ...	49	3 25	Kinkella ...	Refused.—Open for selection on the 23rd August 1878, at Nine a.m. Subject to excision of permanent water frontage.
3640 H ^t	Serafino Righetti ...	317	1 15	Glenaulin ...	Refused.—117 acres open for selection on the 23rd August 1878, at Nine a.m.
2326 H ^t	Samuel Chalker ...	100	0 0	Drik Drik ...	Refused.—Open for selection on the 23rd August 1878, at Nine a.m.
2629 H ^t	Joseph Frost ...	35	0 2	Homerton ...	Refused.
2551 H ^t	William Ewen ...	150	0 0	Banagal ...	Refused.
3325 H ^t	James Eweu McLean ...	137	2 1	Winyayung ...	Refused.
3482 H ^t	George S. Ormandy ...	8	0 0	Macarthur ...	Refused.
2334 H ^t	John Chester ...	100	0 0	Nangeela ...	Refused.
4809 H ^m	Michael Wm. Hogan ...	114	0 0	Horsham ...	Refused.
4604 K	William Flanagan ...	319	0 0	Yarrowalla ...	Refused.—Granted to another applicant.
5832 K	Andrew Thomson ...	157	0 0	Kyabram East ...	Withdrawn.
5093 K	Wm. Brown Morrison ...	320	0 0	Yarrowalla ...	Refused.—Granted to another applicant.
5698 K	Wm. Fredk. Sheridan ...	319	0 0	Yarrowalla ...	Refused.—Granted to another applicant.
5909 K	Joseph Wilkinson ...	139	0 0	Yarrowalla ...	Refused.—Granted to another applicant.
5094 K	Andrew Morrison ...	152	0 0	Yarrowalla ...	Refused.—Granted to another applicant.
5699 K	Joseph Stanyer ...	320	0 0	Yarrowalla ...	Refused.—Granted to another applicant.
4008 K	Joseph A. Ault ...	85	0 0	Yarrowalla ...	Refused.—Granted to another applicant.
3454 K	John Nickle ...	320	0 0	Boga ...	Withdrawn.—Open for selection on the 23rd August 1878, at Nine a.m.
7087 B ^e	Richard Mee ...	51	0 0	Taminick ...	Withdrawn.
11612 B ^e	Henry J. Robinson ...	320	0 0	Kaarimba ...	Withdrawn.
10927 B ^e	Bridget Kilday ...	320	0 0	Mundoona ...	Withdrawn.
11088 B ^e	Thomas Mahoney ...	17	0 0	Luceby ...	Refused.
10465 B ^e	Richard Doel ...	320	0 0	Barwo ...	Refused.
10612 B ^e	Robert A. Ferguson ...	320	0 0	Barwo ...	Refused.
11611 B ^e	Hugh Ranton ...	130	0 0	Barwo ...	Refused.
1892 A L	Henry J. Johnson ...	200	0 0	Alexandra ...	Refused.—Open for selection on the 23rd August 1878, at Nine a.m. Subject to the concurrence of the Minister of Mines.
11017 B ^e	Henry Lehman ...	320	0 0	Shadforth ...	Withdrawn.—Open for selection on the 23rd August 1878, at Nine a.m.
9107 B ^e	James Martin ...	160	0 0	Congupna ...	Withdrawn.—Open for selection on the 23rd August 1878, at Nine a.m.
9121 B ^e	Wm. Marrant ...	100	0 0	Myrhee ...	Withdrawn.—Open for selection on the 23rd August 1878, at Nine a.m.
10068 B ^e	William Baillie ...	192	1 32	Bungeet ...	Withdrawn.—Open for selection on the 23rd August 1878, at Nine a.m.
10564 B ^e	Ann Earle ...	320	0 0	Warrenbayne ...	Withdrawn.—Open for selection on the 23rd August 1878, at Nine a.m.
10785 B ^e	Richard James Howell ...	319	3 11	Strathbogie ...	Withdrawn.—Open for selection on the 23rd August 1878, at Nine a.m.
10787 B ^e	William S. Howell ...	215	2 25	Strathbogie ...	Withdrawn.—Open for selection on the 23rd August 1878, at Nine a.m.
10785 B ^e	Fredk. Wm. Howell ...	319	2 7	Strathbogie ...	Withdrawn.—Open for selection on the 23rd August 1878, at Nine a.m.
3249 S ^r	Thomas McGregor ...	320	0 0	Molka ...	Abandoned.—Open for selection on the 23rd August 1878, at Nine a.m.
3100 S ^r	Mary Madigan ...	78	0 15	Lowry ...	Refused.
2552 S ^r	James Faston ...	96	0 0	Tooborac ...	Refused.
1986 S ^p	Robert Watt ...	108	2 16	Gobarup ...	Refused.—Open for selection on the 23rd August 1878, at Nine a.m.
1058 S ^b	William Lawrie ...	320	0 0	Wanalta ...	Refused.
1059 S ^b	George Lawrie ...	240	0 0	Wanalta ...	Refused.
916 S ^b	Thos. G. Jamieson ...	120	0 0	Wanalta ...	Refused.
4995 S ^r A	Marian Parker ...	50	0 0	Wycheproof ...	Refused.
4584 S ^r A	Francis R. Dainty ...	222	0 0	Wycheproof ...	Withdrawn.
5710 S	James Stewart ...	320	0 0	Traralgon ...	Refused.—Open for selection on the 23rd August 1878, at Nine a.m.
4772 S	Batty Hambrook ...	21	2 25	Toongabbie South ...	Refused.—Open for selection on the 23rd August 1878, at Nine a.m.
4487 S	Duncan Dunbar ...	200	0 0	Tanjil ...	Refused.
4377 M	John C. Cuffin ...	80	0 0	Springfield ...	Refused.
5286 M	Wm. Macainch ...	80	0 0	Springfield ...	Refused.
6477 M	James Dobbie ...	320	0 0	Warragul ...	Refused.—Granted to another applicant.
6709 M	David Grewar ...	320	0 0	Warragul ...	Refused.—Granted to another applicant.
6476 M	Patrick Donovan ...	156	0 0	Bullengarook ...	Cancelled.
7609 M	Wm. Ripper ...	319	3 33	Narracan ...	Withdrawn.—Open for selection on the 23rd August 1878, at Nine a.m.
7824 M	Samuel Wm. Thomas ...	319	3 32	Mirboo ...	Withdrawn.—Open for selection on the 23rd August 1878, at Nine a.m.
5366 M	James Wheeler ...	30	0 0	Kangerong ...	Withdrawn.—Open for selection on the 23rd August 1878, at Nine a.m.
5299 M	Duncan McPherson ...	320	0 0	Jertho ...	Withdrawn.—Open for selection on the 23rd August 1878, at Nine a.m.
6798 M	William Hampson ...	200	0 0	Woori Yallock ...	Withdrawn.—Open for selection on the 23rd August 1878, at Nine a.m.
6099 M	G. A. Bennett ...	50	0 0	Drquin West ...	Withdrawn.—Open for selection on the 23rd August 1878, at Nine a.m.
6073 M	Robert Blair ...	134	0 0	Mirboo ...	Withdrawn.—Open for selection on the 23rd August 1878, at Nine a.m.
6484 M	George A. Dixon ...	320	0 0	Woolamai ...	Withdrawn.—Open for selection on the 23rd August 1878, at Nine a.m.
7786 M	John P. Spargo ...	192	1 11	Bittern ...	Withdrawn.—Open for selection on the 23rd August 1878, at Nine a.m.
5845 M	Edward Tomlinson ...	320	0 0	Poowong ...	Withdrawn.—Open for selection on the 23rd August 1878, at Nine a.m.
7516 M	John Palmer ...	320	0 0	Jumbunna ...	Withdrawn.
7515 M	Henry Palmer ...	320	0 0	Jumbunna ...	Withdrawn.

APPLICATIONS FOR LICENSES NOT GRANTED—continued.

No.	Name of Applicant.	Area.			Parish.	Remarks.
		A.	R.	P.		
Under Section 47.						
377 E	Austin Murphy ...	3	0	0	Patho ...	Abandoned.
143 E	John Dalla ...	3	0	0	Echuca ...	Abandoned.
667 E	Lee Wong ...	1	0	0	Mooroopna ...	Abandoned.
554 E	Ah King ...	1	0	0	Echuca North ...	Abandoned.
Under Section 49.						
927 S ^b	Henry Thomas ...	20	0	0	Cornella ...	Cancelled.
1552 M	Thomas Ewart ...	20	0	0	Woori Yallock ...	Withdrawn.—Open for selection on the 23rd August 1878, at Nine a.m.

Erratum.—Referring to page 1843 in *Gazette* of 2nd August 1878. James Gerraty's application (2706/19 B^b), as withdrawn and open for selection, should have been gazetted withdrawn only.—(Beechworth District.)

Department of Lands and Survey (Occupation Branch),
Melbourne, 7th August 1878.

FRANCIS LONGMORE,
Commissioner of Crown Lands and Survey.

APPLICATIONS FOR GRANTS APPROVED.

THE following Applications for Grants under Sections 20, 40, and 96 of *The Land Act* 1869, having been approved, it is hereby notified that the balance to complete the purchase and fees specified in each case may be received by the undermentioned Revenue Officers.

Name.	Parish.	Extent.	Amount to be Collected.					Payable to the Officer authorized by the Treasurer to collect Territorial Revenue at—
			Balance to complete Purchase.	Fees.			Total to pay.	
				Grant.	Certificat.	Assurance.		
A. R. P.	£ s. d.	£ s.	£ s. d.	£ s. d.	£ s. d.	£ s. d.		
Under Section 20.								
Thomas Sleeson ¹ ...	Winnindoo ...	160 0 0	112 0 0	1 5 1	0 6 8	114 11 8	Rosedale 352	
Robert Johnston ...	Loy Yang ...	7 0 4	5 12 0	1 0 1	0 0 4	7 12 4	" 434	
Daniel Winslay ...	Glencoe ...	20 0 5	14 11 0	1 0 1	0 0 11	16 11 11	Sale .. 985	
Mary Sophia Wright, nee Treadgold ...	Loy Yang ...	320 0 0	224 0 0	1 10 1	0 13 4	227 3 4	Rosedale 48346	
Wm. Elliott ...	Wooragee ...	19 1 33	14 0 0	1 0 1	0 0 10	16 0 10	Beechworth 562	
Chas. Robinson ...	Chiltern ...	88 1 15	62 6 0	1 5 1	0 3 9	64 14 9	Chiltern 1598	
Timothy McCarthy ...	Boorhaman ...	32 0 0	22 8 0	1 0 1	0 1 4	24 9 4	Wangaratta 1254	
Hans Hamann ...	Campaspe ...	320 0 0	224 0 0	1 10 1	0 13 4	227 3 4	Sandhurst 848	
Lude Duro ...	Yarraberb ...	18 2 37	13 6 0	1 0 1	0 0 10	15 6 10	" 484	
Thomas Smith ...	Landsborough ...	13 2 19	14 0 0	1 0 1	0 0 10	16 0 10	Stawell 9610	
Kate Phalon ...	Tarragal ...	2 2 16	1 4 0	1 0 1	0 0 2	3 4 2	Portland 32359	
John Stacey Sims ...	Ganoo Ganoo ...	19 1 10	14 0 0	1 0 1	0 0 7	16 0 7	Casterton 1682	
Charles Kerr ...	Babgallah ...	100 0 0	70 0 0	1 5 1	0 4 2	72 9 2	" 936	
Under Section 40.								
Isaac G. Gray ...	Konong Wootong ...	4 1 11	13 0 0	1 0 1	0 0 7	14 0 7	Hamilton 3425 G	
Hermann Volprecht ...	Ashens ...	8 1 14	17 0 0	1 0 1	0 0 9	18 0 9	Horsham.	
Under Section 96.								
Joseph Cox ...	Dean ...	5 1 0	8 0 0	1 0 1	0 0 4	9 0 4	Creswick 11507 C	

¹ In lieu of notice published in *Gazette* of 2nd August 1878, p. 1835.

Department of Lands and Survey (Occupation Branch),
Melbourne, 7th August 1878.

F. LONGMORE,
Commissioner of Crown Lands and Survey.

APPLICATIONS FOR LEASES UNDER SECTION 45, "LAND ACT 1869," APPROVED.

THE following applications for Leases under Section 45, *Land Act* 1869, having been approved, it is hereby notified that the rent specified may be received by the undermentioned Officer authorized by the Treasurer to collect Territorial Revenue.

Corr.	Date.	Term.	Name.	Situation.	Extent.	Purpose.	Annual Rent.	Amount payable quarterly.	Amount of first payment.	Payable to Receiver and Land Officer at—
					A. R. P.		£ s.	£ s.	£ s.	
363/47	1 July ...	14 yrs.	¹ Andrew Money and Daniel Money	Yarra Bank South	0 2 0	Cooperage or Factory	56 0	14 0	14 0	Melbourne.
32645.O.B.	1 July ...	15 yrs.	² Henry Filcher Welch	Moraystreet north	0 2 0 ¹⁰	Storage, &c.	30 0	7 10	7 10	"

¹ In lieu of license gazetted as approved on 7th January 1878, page 64, and which is hereby cancelled.

² In lieu of lease for 21 years, dated 4th June 1872, which has been surrendered.

Department of Lands and Survey (Occupation Branch),
Melbourne, 7th August 1878.

FRANCIS LONGMORE,
Commissioner of Crown Lands and Survey.

EXTENTS OF HOLDINGS AMENDED.

THE extents of the holdings of the undermentioned persons under *The Land Act* 1869 have been amended, and the amounts payable to adjust the rents are those set opposite their names respectively.

Date Lease or License.	Name.	Parish.	Original Extent.	Amended Extent.	Amount to Pay to adjust Rent Account.	Up to—	Payable to the Officer authorized by the Treasurer to collect Territorial Revenue at—
		A. R. P.	A. R. P.	£ s. d.			
15.11.78	William Thomas ...	Clarendon ...	244 3 36	246 0 13	1 12 0	15.11.78	Ballaarat 3741/19, 20
1.4.78	Alexr. McIntosh ...	Youarang ...	293 3 37	294 1 13	15 1 0	1.10.78	Benalla.

Department of Lands and Survey (Occupation Branch),
Melbourne, 6th August 1878.

F. LONGMORE,
Commissioner of Lands and Survey.

LEASE AND LICENSES UNDER "THE LAND ACT 1869" REVOKED, CANCELLED, OR DECLARED VOID.

NOTICE is hereby given that the Lease and Licenses mentioned in the Schedule hereunder have been revoked, forfeited, or declared void for the reasons specified in each case. In cases where the land is open for selection, improvements (if any) are to be paid for by the incoming selector.

FRANCIS LONGMORE,
Commissioner of Crown Lands and Survey.

Department of Lands and Survey,
Melbourne, 7th August 1878.

Schedule.

District.	Corr. No.	Name of Lessee or Licensee.	Section of Land Act under which Licensed.	Parish.	Area.			Order in Council dated	Reasons for Forfeiture, &c.
					A.	R.	P.		
Hamilton ...	1241/19/20	Thomas McCredden...	20	Connewirrecoo	57	0	6	29.7.78	At lessee's request. ^a
Kerang ...	2309/19	John Cattanaach ...	19	Loddon ...	319	3	30	"	Abandoned. ^a
Benalla ...	6933/19	Henry Kinsey...	19	Barwo ...	39	0	16	"	Licensee not eligible. ^a
Hamilton ...	523/19	Peter Dempsey ...	19	Killara ...	65	3	37	"	Non-compliance with conditions. ^a
" ...	123/19	David Bland ...	19	Brimboal ...	72	2	5	"	Non-compliance with conditions. ^a
" ...	1853/19	Wm. Turley ...	19	Bahgalla ...	101	1	3	"	Non-compliance with conditions. ^a
Echuca ...	2858/19	Richard Heaton ...	19	Kanyapella ...	80	0	0	"	Non-compliance with conditions. ^a
Sale ...	578/19	Richard Maxey ...	19	Glencoe ...	59	3	37	"	At licensee's request. ^a
" ...	3181/19	Wm. Morrison ...	19	Stradbroke ...	212	3	18	"	At licensee's request. ^a
St. Arnaud ...	2882/19	Robert Remilton ...	19	Cooropajerrup	320	0	0	"	At licensee's request. ^a
Hamilton ...	540/19	John Duff ...	19	Koolomert ...	319	3	37	"	At licensee's request. ^a
Echuca ...	2898/19	Thomas Hutchins ...	19	Turrumberry North	39	2	32	"	At licensee's request. ^a
Horsham ...	2043/19	James A. Allen ...	19	Banjerang ...	258	3	37	"	At licensee's request. ^a
Kerang ...	2028/19	Robert Allan ...	19	Loddon ...	310	2	3	"	Non-payment of rent. ^a
" ...	2290/19	David J. Clark ...	19	Tittybong ...	238	1	35	"	Non-payment of rent. ^a
Melbourne ...	5121/19	Edwd. T. Moulden ...	19	Woolamal ...	167	0	0	"	Non-payment of rent. ^a
Ararat ...	734/19	Robert Howe ...	19	Warrack and Eversley	80	0	22	"	Non-payment of rent. ^a
Hamilton ...	1041/49	John Lyons ...	19	Tyrendarra ...	70	2	20	"	Non-payment of rent. ^a
" ...	1874/19	George Thomas ...	19	Myamyn ...	86	2	25	"	Non-payment of rent. ^{a, b}
Stawell ...	2064/19	Thomas Bourne ...	19	Mokepilly ...	316	0	0	"	Non-payment of rent. ^{b, c}
Hamilton ...	323/19	Alexander Cameron...	19	Mocambo...	53	0	20	"	To be re-licensed. ^d
Melbourne ...	535/49	Richard Mitchell ...	49	Bulla Bulla ...	10	0	0	"	Land sold. ^d
Warrnambool ...	2870/49	Francis Quinlan ...	49	Panmure ...	20	0	0	"	Land sold. ^d
Hamilton ...	229/49	John Donaldson ...	49	Bogalara ...	20	0	0	"	Non-compliance with conditions. ^e
" ...	390/49	Philip Healy ...	49	Woolsthorpe	18	3	38	"	Non-compliance with conditions. ^e
Beechworth ...	3142/49	James Tenner ...	49	Wodonga ...	4	2	0	"	Non-payment of rent. ^f
Melbourne ...	481/49	Charles Johnson ...	49	Greensborough	20	0	0	"	Non-payment of rent. ^g
" ...	364/49	Wm. Hunt ...	49	Burgayne ...	20	0	0	"	Granted under section 19. ^d
Hamilton ...	620/49	John McLeod...	49	Byaduk ...	4	3	21	"	To be licensed to his widow. ^d
" ...	12787/49	John McLeod...	49	Byaduk ...	14	3	39	"	To grant renewed license dated 1st March 1875. ^h
St. Arnaud ...	4217/19	Esther Baker ...	19	Mysia...	320	0	0	"	To grant renewed license dated 1st October 1875. ^h
Sandhurst ...	1442/19	James O. K. Nolan ...	19	Neilborough	317	0	0	"	To grant renewed license dated 1st February 1875. ⁱ
Seymour ...	2674/19	Jane Baker ...	19	Molka ...	199	2	34	"	To grant renewed license dated 1st February 1875. ⁱ
Hamilton ...	2803/19	Wm. W. Hinkley ...	19	Bogalara ...	240	0	0	"	To grant renewed license dated 1st March 1875. ^j
Horsham ...	4221/19	John Virco ...	19	Dunmunkle...	314	0	0	"	To grant renewed license dated 1st March 1875. ^k
Benalla ...	3842/19	James Traynor ...	19	Marraweeneey	199	3	36	"	To grant renewed license dated 1st January 1878. ^l
Echuca ...	44376/19/20	Margt. McAnnally ...	19	Tongala ...	320	0	0	"	To grant renewed license dated 1st February 1875. ^j
Sandhurst ...	39123/19	James Fortune ...	19	Muskerry ...	58	3	16	"	Expired. ^a
Geelong ...	5133/49	Edward Steward ...	49	Commeralghip	20	0	0	"	Expired. ^o
" ...	18686/19/20	Robert S. Nelson ...	19	Mannibadar...	50	0	0	"	Expired. ^d
Ballarat ...	956/49	Augustus Wurfil ...	49	Ballarat ...	19	1	22	"	Expired. ^d
Beechworth ...	3027/49	Geo. Sheppard ...	49	Tarrawingee	19	3	37	"	Expired. ^d
Melbourne	The English, Scottish, and Australian Chartered Bank	47	Stony Creek, Cement Factories	7	3	0	"	Abandoned. Land sold. ^m
"	D. M. McIntosh ...	47	Footscray ...	1	0	25	"	Abandoned. Land sold. ^m
" ...	672/47	Jabez Wheeler ...	47	Beenak, rural store	0	2	0	"	Abandoned. Land sold. ^m

REMARKS.

- ^a Open for selection, under section 19, on 23rd August 1878, at Nine a.m.
^b Subject to excision of one-chain road along railway line.
^c Open for selection, under section 19, on 23rd August 1878, at Nine a.m. Subject to payment of survey fees.
^d Not open for selection.
^e Open for selection, under section 49, on 23rd August 1878, at Nine a.m.
^f Open for selection under sections 19 or 49, on 23rd August 1878, at Nine a.m. Subject to the concurrence of the Minister of Mines.

- ^g £80, rent, to be credited to the new licensee.
^h £63 12s., rent, to be credited to the new licensee.
ⁱ £50, rent, to be credited to the new licensee.
^j £80, rent, to be credited to the new licensee.
^k £63, rent, to be credited to the new licensee.
^l No rent to be credited to the new licensee.
^m Gazetted as approved, on 7th January 1878, p. 62.
ⁿ Gazetted as approved, on 11th May 1877, p. 875.

Note.—Melbourne: The surname of 884/49, should have been printed *Salmon* instead of *Anderson*, as appeared in *Gazette* of 2nd instant, p. 1841.

LANDS TEMPORARILY RESERVED FROM SALE, ETC.

IN pursuance of the provisions of *The Land Act 1869* (33 Vict. No. 360, § 6 and 9) and *The Education Act* (36 Vict. No. 447, § 4): Notice is hereby given that the Governor, with the advice of the Executive Council, has reserved from sale, temporarily, and has also (unless where otherwise stated) excepted from occupation for mining purposes or for residence or business under any miner's right or business license, and withheld from sale, leasing, and licensing, in pursuance of the 6th and 102nd sections of the said *Land Act 1869*, the lands hereinafter described, viz.:-

Pursuant to Orders of 5 August 1878.

ARCHDALE—Site for Quarry, also withheld from sale, leasing, and licensing, and excepted from occupation for residence or business under any miner's right or business license.—One acre, county of Gladstone, parish of Archdale, at Archdale, being allotments 7 and 8 of section 3; Commencing at the north-east angle of allotment 6; bounded thence by a road bearing east two chains; thence by allotment 9 bearing south five chains; thence by a road bearing west two chains; and thence by allotment 6 aforesaid bearing north five chains to the point of commencement.—(A157^a) (78.B.14383.)

BANYENONG—Site for Public purposes (State School, No. of application 1996), also withheld from sale, leasing, and licensing, and excepted from occupation for mining purposes, or for residence or business under any miner's right or business license.—Five acres, county of Kara Kara, parish of Banyenong; Commencing at the north-east angle of the site, being a point bearing west nine chains and south one chain from the south-east angle of Mary Ann Tolesman's 19th section block, No. 1841; bounded thence by roads bearing respectively south seven chains, west seven chains fourteen links, north seven chains, and east seven chains fourteen links to the point of commencement.—(B.82) (77.E.1613.)

GERANGAMETE—Site for Camping and Watering purposes, also withheld from sale, leasing, and licensing, and excepted from occupation for residence or business under any miner's right or business license.—Six acres, county of Polwarth, parish of Gerangamete, being part of allotment 49; Commencing at the south-west angle of A. Marks' 19th section block, No. 2081; bounded thence by that block bearing east twenty chains; thence by allotment 48 bearing south three chains; and thence by lines bearing respectively west twenty chains and north three chains to the point of commencement.—(G.170^a) (78.G.8026.)

MARYVALE—Site for Public purposes (State School, No. of application 1939), also withheld from sale, leasing, and licensing, and excepted from occupation for mining purposes, or for residence or business under any miner's right or business license.—Two acres two perches, county of Buln Buln, parish of Maryvale; Commencing at the south angle of the site, being a point bearing N. 6° E. fifteen chains nineteen links and N. 24° 49' E. one chain three links and a half from the south-east angle of R. O'Flaherty's 19th section block, No. 3510; bounded thence by roads bearing respectively N. 49° 54' W. six chains thirteen links, N. 40° 6' E. one chain fifty-three links, S. 89° 40' E. six chains six links, and S. 24° 49' W. five chains sixty links to the point of commencement.—(L.P.623.) (78.E.2824.)

SHELBOURNE—Site for Public purposes (State School, No. of application 2000), also withheld from sale, leasing, and licensing, and excepted from occupation for mining purposes, or for residence or business under any miner's right or business license.—Five acres, county of Bendigo, parish of Shelbourne, situate in section 25; Commencing at the south-west angle of the site, being a point bearing east one chain from the south-east angle of allotment 4^a; bounded thence by roads bearing respectively N. 0° 16' W. twelve chains fifty links, east four chains S. 0° 16' E. twelve chains fifty links, and west four chains to the point of commencement.—(S.268^U) (78.E.2869.)

WARMUR—Site for Public purposes (State School, No. of application 1901), also withheld from sale, leasing, and licensing, and excepted from occupation for mining purposes or for residence or business under any miner's right or business license.—Five acres, county of Borung, parish of Warmur; Commencing at the north-west angle of the site, being a point bearing east fourteen chains seventy-eight links from the north-east angle of John O'Connor, senior's, 19th section block, No. 3523; bounded thence by roads bearing respectively east six chains twenty-five links, south eight chains, west six chains twenty-five links; and north eight chains to the point of commencement.—(L.P.61.) (78.E.2844.)

F. LONGMORE,

Commissioner of Crown Lands and Survey,
Lands and Survey Office,
Melbourne.

PROPOSED REVOCATION OF THE TEMPORARY RESERVATION OF LANDS.

IN pursuance of the provisions of *The Land Act 1869* (33 Vict. No. 360, § 6 and 9): Notice is hereby given that it is the intention of the Governor, with the advice of the Executive Council, to revoke the temporary reservation of the lands hereinafter referred to, viz.:-

The following Notices were gazetted 1^o on 26 July, pursuant to Orders of 18 July 1878.

SWANWATER—The temporary reservation, by Order of the 20th October 1873, of Five acres of land in the parish of Swanwater, as a site for State School purposes, is about to be revoked.—(S.367^U) (78.5404/19.)

No. 81.—August 9, 1878.—8.

YALLOOK AND TANDARRA—The temporary reservation, by Order of the 25th August 1873, of One thousand two hundred and twenty-five acres, more or less, of land in the parishes of Yallook and Tandarra, as a site for Watering purposes, is about to be revoked.—(Y.11)(T.7^U) (78.B.10385.)

The following Notices were gazetted 1^o on 26 July, pursuant to Orders of 23 July 1878.

ELLIMINYT—The temporary reservation, by Order of the 19th November 1877, of Sixty-two acres twenty-one perches of land in the parish of Elliminyt, being parts of allotments 42^a and 42^b, as a site for Quarry, Camping, and for affording access to water, is about to be revoked so far as regards the portion thereof hereinafter described, viz.:- Fifty acres twenty-one perches, county of Polwarth, parish of Elliminyt, being parts of allotments 42^a and 42^b; Commencing at the north-east angle of allotment 42^a; bounded thence by a road and allotment 1122^b bearing N. 89° 33' E. twenty-one chains sixty-one links; thence by allotments 43^a, 43^b, and 43^c bearing S. 0° 21' E. twenty-eight chains seventy-seven links; thence by a road bearing S. 89° 39' W. ten chains sixty-six links; thence by lines bearing respectively N. 0° 21' W. ten chains ninety-five links and S. 89° 39' W. ten chains ninety-five links; and thence by allotments 42^b and 42^a aforesaid bearing N. 0° 21' W. seventeen chains seventy-eight links to the point of commencement.—(E.35^b) (78.H.3863.)

MARYVALE—The temporary reservation, by Order of the 11th February 1878, of Two acres of land in the parish of Maryvale, as a site for Railway purposes, is about to be revoked.—(M.481^a) (78.S.6817.)

RUTHERGLEN—The temporary reservation, by Order of the 9th March 1863, of Eight acres three roods twenty-three perches of land at Rutherglen, as a site for Public Buildings, is about to be revoked.—(R.50.) (76.R.855.)

RUTHERGLEN—The temporary reservation, by Order of the 10th August 1863, of One rood thirty perches of land at Rutherglen, as a site for Public Buildings, is about to be revoked.—(R.50.) (76.R.855.)

The following Notices were gazetted 1^o on 2 August, pursuant to Orders of 29 July 1878.

ARARAT (GREEN HILLS)—The temporary reservation by Order of the 26th August 1867 of fifty-six acres seventeen perches of land at Ararat as a site for Police purposes is about to be revoked.—(A.149^U) (78.P.7426.)

DUNKELD—The temporary reservation by Order of the 23rd August 1869 of nineteen acres three roods twenty-seven perches of land in the parish of Dunkeld, being part of allotment 35, as a site for Camping and Watering purposes, is about to be revoked.—(D.142^U) (78.L.5965.)

The following Notice was gazetted 1^o on 9 August, pursuant to Order of 5 August 1878.

MARYVALE—The temporary reservation, by Order of the 18th February 1878, of Five acres one rood thirty-two perches of land in the parish of Maryvale, as a site for public purposes (State School, No. of application 1939) is about to be revoked.—(N.481^a) (78.E.2824.)

FRANCIS LONGMORE,

Commissioner of Crown Lands and Survey,
Lands and Survey Office,
Melbourne.

LAND PERMANENTLY RESERVED FROM SALE.

IN pursuance of the provisions of *The Land Act 1869* (33 Vict. No. 360, § 6 and 8), the Governor, with the advice of the Executive Council, has reserved from sale permanently the land hereinafter referred to, viz.:-

Reserved by Order of 5 August 1878.

LAURISTON (at Kyneton)—Site for Cattle Market. See *Gazette* of 28 June 1878.

F. LONGMORE,

Commissioner of Crown Lands and Survey,
Lands and Survey Office,
Melbourne.

REVOCATION OF THE TEMPORARY RESERVATION OF LANDS.

IN pursuance of the provisions of *The Land Act 1869* (33 Vict. No. 360, § 6 and 9), the Governor in Council has revoked the temporary reservation of the lands hereinafter referred to, viz.:-

Revoked by Orders of 5 August 1878.

BUCKLAND—Site for Police Paddock. See *Gazette* of 12 July 1878.

ELPHINSTONE—Site for Police purposes. See *Gazette* of 12 July 1878.

HOWQUA—Site for Watering purposes. See *Gazette* of 12 July 1878.

JUNG JUNG—Site for affording a supply of Firewood. See *Gazette* of 12 July 1878.

LONGRENONG—Site for Public purposes. See *Gazette* of 28 June 1878.

WAIRING—Site for Cemetery. See *Gazette* of 12 July 1878.

WOMBAT STATE FOREST—Reservation of site partly revoked. See *Gazette* of 12 July 1878.

F. LONGMORE,

Commissioner of Crown Lands and Survey,
Lands and Survey Office,
Melbourne.

LANDS EXCEPTED OR WITHHELD UNDER SECTIONS 6, 9, AND 102 OF "LAND ACT 1869."

THE Governor, acting by and with the advice of the Executive Council, has made the following Orders under sections 6, 9, and 102 of *The Land Act 1869* :—

Pursuant to Orders of 5 August 1878.

ARARAT.—The Order in Council of the 23rd October 1876, excepting from occupation for residence or business, under any miner's right or business license, the unappropriated Crown land comprised within the boundaries of the municipal district of Ararat, has been revoked.—(A.14909.) (78.M.13531.)

BRAMBURRA.—The Order in Council of the 10th January 1876, withholding from sale, leasing, and licensing, and excepting from occupation under any miner's right or business license, Eighty-seven acres three roods thirty perches of land in the parish of Bramburra, comprising parts of allotments 3 and 5 of section 31, has been revoked.—(B.469^a.) (78.M.9374.)

BROADWATER.—Land withheld from sale, leasing, and licensing, and excepted from occupation for residence or business under any miner's right or business license.—One hundred and twenty acres three perches, county of Villiers, parish of Broadwater, being part of allotment 32: Commencing at the north-west angle of allotment 33; bounded thence by that allotment bearing south forty chains; thence by a road bearing west twelve chains; thence by lines bearing respectively north fourteen chains twenty-eight links and west twenty-eight chains; thence by a road bearing north twenty-five chains seventy-two links; and thence by allotment 22, bearing east forty chains to the point of commencement. The bearings are from the true meridian.—(B.577^Q.) (78.998/19)

EURANDALONG.—The Order in Council of the 16th March 1874, withholding from the operation of the 19th section of *The Land Act 1869* the land within fifteen chains of each side of the Owens River and its southern tributaries, from its source downwards to the Whorouly Creek, has been revoked, so far as regards the portion thereof comprised within the boundaries of the land in the parish of Eurandalong applied for by J. Craig under the 19th section, No. 2286, and situate at a greater distance than three chains from the left bank of the Buffalo River.—(77.2286/19.)

MARYVALE.—The Order in Council of the 18th February 1878, excepting from occupation for mining purposes or for residence or business under any miner's right or business license, and withholding from sale, leasing, and licensing five acres one rood thirty-two perches of land in the parish of Maryvale, temporarily reserved by the same Order as a site for Public purposes (State school, No. of application 1939) has been revoked.—(M.481^a.) (78.E.2824.)

MEREDITH.—The Order in Council of the 3rd December 1877, excepting from occupation for mining purposes or for residence or business under any miner's right or business license, and withholding from the operation of the 47th section of *The Land Act 1869*, the unappropriated Crown lands comprised within the boundaries of the town of Meredith, has been revoked so far as regards the exception thereof from occupation for mining purposes, or for residence or business under any miner's right or business license.—(M.239.) (78.M.14109.)

MERINO.—Land withheld from sale, leasing, and licensing, and excepted from occupation for residence or business, under any miner's right or business license.—Eighteen acres, more or less, county of Normanby, parish of Merino, situate in sections 44 and 47: Commencing at a point on the left bank of Palmer's Creek, where it is intersected by the north boundary of allotment 2 of section 43; bounded thence by that allotment and a line bearing west eight chains ninety-four links; thence by allotment 1 of section 44, bearing N. 43° W. fourteen chains thirty-nine links and N. 18° 40' W. thirteen chains thirteen links; thence by allotment 5 of section 47 bearing north nine chains forty-one links; thence by a road bearing N. 65° E. to Palmer's Creek aforesaid; and thence by that creek upwards to the point of commencement.—(M.246^Q.) (78.2146/19.)

NARRACAN.—Land withheld from sale, leasing, and licensing, and excepted from occupation for residence or business under any miner's right or business license.—One hundred and fifty-nine acres one rood fifteen perches, county of Buln Buln, parish of Narracan: Commencing at the south-west angle of Samuel Dik's 19th section block, No. 4481; bounded thence by that block bearing east sixty chains forty-six links; thence by a line bearing S. 0° 7' W. twenty-six chains thirty-four links; and thence by Thomas Gamble's and Ernest J. Powell's blocks bearing west sixty chains fifty-three links, and by the last-mentioned block bearing N. 0° 16' E. twenty-six chains thirty-four links to the point of commencement. The bearings are from the true meridian.—(M.498^a.) (78.I.3913.)

F. LONGMORE,

Commissioner of Crown Lands and Survey.

Lands and Survey Office,
Melbourne.

PROPOSED ALTERATION OF A TIMBER RESERVE.

IN pursuance of the provisions of *The Land Act 1869* (No. 360, § 53): Notice is hereby given that it is the intention of the Governor in Council to alter the Proclamation of the undermentioned reserve for the preservation and growth of timber, viz.:—

THE BARMAN STATE FOREST, proclaimed by Order of the 5th July 1869, as a reserve for the preservation and growth of timber, is about to be diminished by deducting therefrom the portion comprised within the boundaries hereinafter described, viz.: Six hundred acres, more or less, county of Moira, parish

of Barmah: Commencing at the north-west angle of George Bracey's 19th section block, No. 2133; bounded thence by lines bearing respectively west one hundred and twenty-six chains nine links, and south forty-eight chains ninety-two links; and thence by the boundary of the forest bearing east and north to the point of commencement.—(B.96^a.) (78.W.6473.)

F. LONGMORE,

Commissioner of Crown Lands and Survey,
Lands and Survey Office,
Melbourne, 23rd July 1878.

Gazetted 26.7.78.

COMMON.

PROCLAMATION

By His Excellency SIR GEORGE FERGUSON BOWEN, Knight Grand Cross of the Most Distinguished Order of Saint Michael and Saint George, Governor and Commander-in-Chief in and over the Colony of Victoria and its Dependencies, and Vice-Admiral of the same, &c., &c., &c.

WHEREAS by *The Land Act 1869* it was amongst other things enacted, that it should be lawful for the Governor at any time and from time to time under regulations to be made for such purpose to proclaim any Crown lands as a common, and place it under the management of any borough or shire council, mining or road board, or any person or persons, or any two or more of the said councils, boards, or persons, and direct the manner by which the fees should be imposed, paid, collected, and recovered for depasturing thereon, and how such fees should be disposed of, and at any time alter, add to, diminish, revoke, or abolish such common, or unite one or more commons; and it was also enacted that notice of any proposed proclamation, alteration, addition, diminution, revocation, or union of commons should be published and all objections thereto should be heard in the manner set forth in the One hundredth section of the said Act: Now therefore I, the Governor of Victoria, with the advice of the Executive Council, do hereby proclaim the Crown lands hereinafter described as a Common, that is to say:—

WUK WUK AND WY YUNG COMMON.—Seven thousand acres, more or less, county of Dargo, parishes of Wuk Wuk and Wy Yung, being unappropriated Crown land comprised within the boundaries hereinafter described, viz.:—Commencing at the south-west angle of M. Taylor's 19th section block, No. 915, parish of Wuk Wuk; thence west sixty chains, north eighty-two chains and west about twenty-three chains to the south-east angle of J. Evans' block; thence north seventy-four chains, west fifteen chains, and south seventy-four chains to the south-west angle of the last-mentioned block; thence west two hundred and fifty-five chains, north forty-two chains, and west one hundred and twenty-two chains to the Mitchell River; thence by that river upward to the junction of Stony Creek; thence west about three hundred and ninety-six chains to a point bearing north from the north-west angle of F. Terry's block; thence south about one hundred and eleven chains to the north boundary of F. W. Driver's block; and thence west and south by that block, west by L. Dickson's block, and south by the last-mentioned block and M. Taylor's block aforesaid to the point of commencement: Also commencing at a point on the left bank of Boggy or Prospect Creek bearing west from the south-west angle of W. J. Cox's 19th section block, No. 182, parish of Wy Yung; thence east about one hundred and twenty-four chains to the south-west angle of C. W. Tost's block; thence south about one hundred and ten chains to the north boundary of allotment 4 A of section B; thence west, south, and south-westerly by that allotment to Boggy Creek aforesaid; and thence by that creek upwards to the point of commencement.—(78.J.3707.)

Given under my Hand and the Seal of the Colony, at Melbourne, this fifth day of August, in the year of our Lord One thousand eight hundred and seventy-eight, and in the forty-second year of Her Majesty's reign.

(L.S.)

G. F. BOWEN.

By His Excellency's Command,

F. LONGMORE,

Commissioner of Crown Lands and Survey.

GOD SAVE THE QUEEN!

LAND SET APART UNDER SECTION 386 OF "THE LOCAL GOVERNMENT ACT 1874" FOR THE COUNCIL OF THE SHIRE OF MORNINGTON.

I FRANCIS LONGMORE, Minister of Lands and Agriculture and President of the Board of Land and Works, being the Minister of the Crown administering section 386 of *The Local Government Act 1874*, do hereby, in pursuance of the said section, specially set apart the Crown land particularly described in the schedule hereto, to be used for the purposes mentioned in the section aforesaid.

Dated this 5th day of August 1878.

F. LONGMORE,

Minister of Lands and Agriculture and President of the Board of Land and Works.

Schedule.

Ten acres, county of Mornington, parish of Bittern: Commencing at a point bearing S. 20° E. seventeen chains and east twenty-four chains from the south-east angle of allotment 133a; bounded thence by lines bearing respectively north ten chains, east ten chains, south ten chains, and west ten chains to the point of commencement. The bearings are from the true meridian.

APPROACHING LAND SALES.

SALES OF Crown Lands in Fee-simple to be held at the undermentioned places and dates, viz.:—

	No. of Gazette		No. of Gazette
Avoca— Friday 6 Sept. ...	76	Geelong— Tuesday 27 August ...	73
Ballaarat— Tuesday 27 August ...	73	Horsham— Tuesday 13 August ...	69
Castlemaine— Tuesday 13 August ...	69	Inglewood— Wednesday 21 Aug. ...	81
Chiltern— Tuesday 3 Sept. ...	76	Melbourne— Tuesday 20 Aug. ...	72
Clunes— Wednesday 28 August	73	Tuesday 3 Sept. ...	76
Côlac— Tuesday 20 August ...	72	Tuesday 10 Sept. ...	81
Creswick— Friday 30 August ...	73	Sale— Tuesday 13 August ...	69
Daylesford— Thursday 26 Sept. ...	81	Shepparton— Tuesday 10 Sept. ...	81
Dimboola— Friday 6 Sept. ...	76	St. Arnaud— Tuesday 20 Aug. ...	72
East Charlton— Monday 9 Sept. ...	81	Talbot— Tuesday 10 Sept. ...	81
		Traralgon— Tuesday 10 Sept. ...	76

Lands and Survey Office, Melbourne.

SALES (Nos. 4902, 4903, 4904, 4905, AND 4906) OF CROWN LANDS IN FEE-SIMPLE.

HIS EXCELLENCY THE GOVERNOR, with the advice of the Executive Council, has been pleased to direct that sales by auction of the undermentioned Crown Lands will be holden at the times and places specified hereunder, and that such lands be offered for sale in the lots hereinafter specified, and at the upset price fixed to each lot respectively.

The lands will be sold in fee-simple, and subject to the covenants, conditions, exceptions, and regulations directed by the Governor in Council by an Order in Council dated the 26th day of May 1873, and published in the *Government Gazette* of the 30th May 1873, page 941.

A deposit of one-half the price at which each lot is sold must be paid by the purchaser at the time of sale, and all such payments shall be made only in gold, silver, or bank notes, or cheques approved of by the officer conducting the sale, and the residue of such price must be paid within one month from that time.

FRANCIS LONGMORE,
Commissioner of Crown Lands and Survey.

Lands and Survey Office,
Melbourne, 7th August 1878.

DAYLESFORD.—Sale (No. 4902) at ELEVEN o'clock a.m. on THURSDAY the 26th SEPTEMBER 1878, at the COURT HOUSE, Daylesford. To be conducted by T. MORRES, Esq.

TOWN LOT.

DAYLESFORD, PARISH OF WOMBAT, COUNTY OF TALBOT.
At the site of *Ak You's* improvements.

Upset price 50l. per lot.—Charge for survey 1l.
Lot 1. Area 1a. 2r. 26½p., allotments 1 and 2, section 18 n. Valuation 125l.

COUNTRY LOTS.

PARISH OF BULLAROOK, COUNTY OF TALBOT.

At the site of *Mrs. E. Pike's* improvements.

Upset price 3l. per acre.—Charge for survey 1l.
Lot 2. Area 6a., allotment 117 b, section B. Valuation 73l.

At *Back Hill*.

Upset price 3l. per acre.—Charge for survey 1l.
Lot 3. Area 1a. 0r. 4½p., allotment 5 f, section B. Valuation 31l.

PARISH OF YANDOIT, COUNTY OF TALBOT.

49th section block of the late *James Fleming*.

Upset price 1l. per acre.—Charge for survey 1l.
Lot 4. Area 12a. 2r. 7p., allotment 15, section 7 A. Valuation 42l.

PARISH OF HOLCOMBE, COUNTY OF TALBOT.

At the site of *T. Elliott's* improvements, *Dry Diggings*.

Upset price 2l. per lot.—Charge for survey 1l.
Lot 5. Area 1r. 19p., allotment 3, section 4. Valuation 40l. 12s.

PARISH OF FRANKLIN, COUNTY OF TALBOT.

49th section block of *S. J. Nicol*.

Upset price 1l. per acre.—Charge for survey 1l.
Lot 6. Area 20a., allotment K4. Valuation 45l.

49th section block of *Mr. A. Campbell*.

Upset price 1l. 5s. per acre.—Charge for survey 1l.
Lot 7. Area 20a., allotment F, section 7. Valuation 73l. 15s.

PARISH OF WOMBAT, COUNTY OF TALBOT.

49th section block of *W. J. Barnes*.

Upset price 1l. per acre.—Charge for survey 1l.
Lot 8. Area 8a. 3r. 24p., allotment 38, section 8 A. Valuation 70l.

49th section block of *Mr. J. Fitzgerald*.

Upset price 1l. per acre.—Charge for survey 1l.
Lot 9. Area 4a. 2r. 9p., allotment 14A, section A. Valuation 21l.

PARISH OF COLIBAN, COUNTY OF TALBOT.

19th section block of *Mr. Jos. Beattie*.

Upset price 5l. per acre.—Charge for survey 1l.
Lot 10. Area 2a. 3r. 30p., allotment 78 E. Valuation 12l.

PARISH OF SMEATON, COUNTY OF TALBOT.

49th section block of *Mr. Garrett Stack*.

Upset price 4l. per acre.—Charge for survey 1l.
Lot 11. Area 8a. 1r. 11p., allotment 19 A, section B. Valuation 18l. 10s.

PARISH OF KORWEINGUBOORA, COUNTY OF GRANT.

49th section blocks of *W. Janet and John Dalziel*.

Upset price 1l. 10s. per acre.—Charge for survey 1l.
Lot 12. Area 19a. 3r. 39p., allotment 57. Valuation 60l.
Lot 13. Area 19a. 3r. 39p., allotment 65. Valuation 150l.
Lot 14. Area 19a. 3r. 39p., allotment 64. Valuation 200l.

PARISH OF CAMPBELLTOWN, COUNTY OF TALBOT.

49th section block of *H. Thompson*.

Upset price 1l. per acre.—Charge for survey 1l.
Lot 15. Area 18a. 1r. 32p., allotment 71 E. Valuation 17l. 17s. 6d

Lots 1 and 11 will be sold subject to the right to mine within the area without compensation, except for surface damage.

EAST CHARLTON.—Sale (No. 4903) at ELEVEN o'clock a.m. on MONDAY the 9th SEPTEMBER 1878, at the COURT HOUSE, East Charlton. To be conducted by W. ROBERTSON, Esq.

COUNTRY LOTS.

PARISH OF JERUK, COUNTY OF TATHERA.

19th section block of *Christina Wilson, nee McIvor*.

Upset price 1l. per acre.—Charge for survey 16l.
Lot 1. Area 320a., allotment 36. Valuation 420l.

19th section block of *Mr. W. Rickey*.

Upset price 1l. per acre.—Charge for survey 11l. 5s.
Lot 2. Area 224a. 1r. 13p., allotment 67. Valuation 201l.

PARISH OF THALIA, COUNTY OF KARA KARA.

Immediately west of the *Thalia pre-emptive section*.

Upset price 1l. per acre.—Charge for survey 16l.
Lot 3. Area 320a., allotment 46. Valuation 190l.

PARISH OF NARREWILLOCK, COUNTY OF GLADSTONE.

19th section block of *Mr. John Howard*.

Upset price 1l. 5s. per acre.—Charge for survey 5l.
Lot 4. Area 99a. 3r. 32p., allotment 32. Valuation 72l.

MELBOURNE.—Sale (No. 4904) at TWO o'clock p.m. on TUESDAY the 10th SEPTEMBER 1878, at the AUCTION ROOMS of Messrs. BYRNE, VALE, AND CO., Collins street east, Melbourne. To be conducted by R. W. OWEN, Esq.

TOWN LOTS.

MOE, PARISH OF YARRAGON, COUNTY OF BULN BULN.

In the township of *Moe*, fronting the *Gippsland road*.

Upset price 16l. per lot.—Charge for survey 1l.
Lot 1. Area 1r. 22 5-10p., allotment 8, section 1. Valuation to be made before sale.

Upset price 4l. per lot.—Charge for survey 1l.
Lot 2. Area 1r. 36p., allotment 9, section 1.
Lot 3. Area 1r. 36p., allotment 10, section 1.
Lot 4. Area 1r. 36p., allotment 11, section 1.
Lot 5. Area 1r. 36p., allotment 12, section 1.
Lot 6. Area 1r. 36p., allotment 13, section 1.
Lot 7. Area 1r. 11 5-10p., allotment 14, section 2.
Lot 8. Area 1r. 10p., allotment 15, section 2.
Lot 9. Area 1r. 8p., allotment 16, section 2.

DROUIN, PARISH OF DROUIN WEST, COUNTY OF BULN BULN.

In the township of *Drouin*.

Upset price 20l. per lot.—Charge for survey 1l.
Lot 10. Area 2r. 18 4-10p., allotment 10, section 3. Valuation 100l.

Upset price 10l. per lot.—Charge for survey 1l.
Lot 11. Area 2r., allotment 13, section 3. Valuation 20l.
Upset price 15l. per lot.—Charge for survey 1l.
Lot 12. Area 1r. 24p., allotment 20, section 7. Valuation 5l.
Upset price 36l. per lot.—Charge for survey 1l.
Lot 13. Area 2r. 28p., allotment 21, section 7. Valuation 230l.

Upset price 45l. per lot.—Charge for survey 1l.
Lot 14. Area 2r., allotment 9, section 11. Valuation 825l.
Lot 15. Area 2r., allotment 10, section 11. Valuation 135l.

WARRAGUL, PARISH OF DROUIN EAST, COUNTY OF BULN BULN.

In the township of Warragul.

Upset price 80l. per lot.—Charge for survey 1l.

- Lot 16. Area 1r. 10p., allotment 19, section 1. Valuation 22l. 10s.
- Lot 17. Area 2r. 9 3-10p., allotment 20, section 1. Valuation 62l. 10s.
- Lot 18. Area 2r., allotment 2, section 4. Valuation 56l.
- Lot 19. Area 2r., allotment 3, section 4. Valuation 29l.
- Lot 20. Area 2r., allotment 6, section 4. Valuation 19l.
- Lot 21. Area 2r., allotment 7, section 4. Valuation 40l.
- Lot 22. Area 2r., allotment 10, section 4. Valuation 62l. 10s.
- Lot 23. Area 2r., allotment 11, section 4. Valuation 73l. 10s.
- Lot 24. Area 2r., allotment 14, section 4. Valuation 60l.
- Lot 25. Area 2r., allotment 15, section 4. Valuation 25l.

SUBURBAN LOT.

PARISH OF CUT-PAW-PAW, COUNTY OF BOURKE.

At Mr. W. Barnes' tannery site, on the Stony Creek.

Upset price 100l. per acre.—Charge for survey 1l.

- Lot 26. Area 2a., allotment 79, section 7. Valuation 1046l.

TALBOT.—Sale (No. 4905) at TWO o'clock p.m. on TUESDAY the 10th SEPTEMBER 1878, at the COURT HOUSE, Talbot. To be conducted by T. MORRES, Esq.

COUNTRY LOTS.

PARISH OF CRAIGIE, COUNTY OF TALBOT.

About four miles south of Majorca.

Upset price 1l. per acre.—Charge for survey 1l.

- Lot 1. Area 4a. 1r. 33p., allotment G, section 9.

PARISH OF AMHERST, COUNTY OF TALBOT.

Formerly held under section 42 by Mr. J. Black.

Upset price 1l. per acre.—Charge for survey 2l.

- Lot 2. Area 40a., allotment 13 e, section 11. Valuation 100l.

49th section block of the late Walter Black.

Upset price 1l. per acre.—Charge for survey 1l.

- Lot 3. Area 19a. 2r. 19p., allotment 13 f, section 11. Valuation 27l.

PARISH OF AMHERST, COUNTY OF TALBOT.

49th section block of Mr. James Pennell.

Upset price 1l. 10s. per acre.—Charge for survey 1l.

- Lot 4. Area 5a., allotment 7, section C. Valuation 20l.

Adjoining Mr. B. Jenkin's purchased land.

Upset price 2l. per acre.—Charge for survey 1l.

- Lot 5. Area 2a. 2r., allotments 9 and 10, section 15.

49th section block of Mr. W. Lockwood.

Upset price 1l. per acre.—Charge for survey 1l.

- Lot 6. Area 9a. 1r. 13p., allotment 2, section 18. Valuation to be made before sale.

PARISH OF EGLINTON, COUNTY OF TALBOT.

49th section block of Niels Jensen.

Upset price 1l. per acre.—Charge for survey 1l.

- Lot 7. Area 20a., allotment 44 d, section 8. Valuation 60l.

Adjoining Mr. J. McIsaac's holding.

Upset price 1l. per acre.—Charge for survey 1l.

- Lot 8. Area 7a. 0r. 16p., allotment 1 c, section 2 A.

PARISH OF LILLICUR, COUNTY OF TALBOT.

49th section block of Mr. J. Shaw.

Upset price 1l. per acre.—Charge for survey 1l.

- Lot 9. Area 20a., allotment 4 b, section W. Valuation 150l.

Lot 9 will be sold subject to the right to mine within the area without compensation, except for surface damage.

SHEPPARTON.—Sale (No. 4906) at ELEVEN o'clock a.m. on TUESDAY the 10th SEPTEMBER 1878, at the COURT HOUSE, Shepparton. To be conducted by W. H. ORAM, Esq.

TOWN LOTS.

BUNBARTHA, PARISH OF TALLYGARROOPNA, COUNTY OF MOIRA.

In the township of Bunbartha.

Upset price 8l. per lot.—Charge for survey 1l.

- Lot 1. Area 1a., allotment 1, section B.
- Lot 2. Area 1a., allotment 2, section B.
- Lot 3. Area 1a., allotment 3, section B.
- Lot 4. Area 1a., allotment 5, section B.
- Lot 5. Area 1a. 1r. 37p., allotment 6, section B.
- Lot 6. Area 3r. 13p., allotment 2, section C.
- Lot 7. Area 1a., allotment 3, section C.
- Lot 8. Area 1a., allotment 3, section D.
- Lot 9. Area 1a., allotment 4, section D.
- Lot 10. Area 1a., allotment 5, section D.
- Lot 11. Area 1a., allotment 6, section D.

COUNTRY LOT.

PARISH OF KIALLA, COUNTY OF MOIRA.

At the woolshed site, Arcadia run.

Upset price 1l. 5s. per acre.—Charge for survey 30l.

- Lot 12. Area 600a., allotments 54A, 55. Valuation 1400l.

LANDS WITHDRAWN FROM SALE.

NOTICE is hereby given that all Crown lands which have passed without offer at public auction, and became open for sale under the 37th section of *The Land Act 1869*, have been withdrawn from sale under the 102nd section of the said Act.

FRANCIS LONGMORE,

Commissioner of Crown Lands and Survey.

Lands and Survey Office,
Melbourne, 8th August 1878.

POSTPONEMENT OF LAND SALE.

NOTICE is hereby given that the sale gazetted (*Gazette* 1878, p. 1720) to take place at Inglewood on Tuesday the 20th August 1878, has been postponed till the day following, namely the 21st August 1878.

FRANCIS LONGMORE,

Commissioner of Crown Lands and Survey.

Lands and Survey Office,
Melbourne, 8th August 1878.

ALTERATION IN LAND SALES.

CASTLEMAIN.—Sale on 18th August 1878—

- Lot 2. Correct area, 1a. 1r. 26p.
- Lot 9 should be described as the 49th section holding of Mr. E. W. H. Rowe.

COLAC.—Sale on 20th August 1878—

- Lot 40 is in the parish of Ondit, not Beecac.

HORSHAM.—Sale on 13th August 1878—

- Lot 13. Correct area, 1r. 26p.
- Lot 24. Correct area, 301a. 3r. 23p.
- Lot 25. Correct area, 121a.

SALE.—Sale on the 13th August 1878—

- Lot 1. Correct area, 184a. 2r. 2p.
- Lot 3. Correct area, 16a. 2r. 35p.
- Lot 5. Correct area, 225a. 0r. 22p.

FRANCIS LONGMORE,

Commissioner of Crown Lands and Survey.

Lands and Survey Office,
Melbourne, 8th August 1878.

LANDS—SCHEDULE OF UNSOLD LOTS.

Korang Sale—9th July 1878.

Lot 1. Withdrawn.

Melbourne Sale—9th July 1878.

Lots 2, 3, 5 to 11. No offer.

Maryborough Sale—9th July 1878.

Lots 1, 2, 3. No offer.

Melbourne Sale—16th July 1878.

Lots 1, 21. No offer.

Shepparton Sale—16th July 1878.

Lots 1 to 5, 8, 9, 12, 13, 14, 15. No offer.

Warrnambool Sale—16th July 1878.

Lots 3, 4, 12 to 16, 26, 28, 31, 33 to 39, 41, 44, 45. No offer.

Lot 24. Withdrawn.

Ararat Sale—16th July 1878.

Lot 2. No offer.

Lot 4, 6. Withdrawn.

Casterton Sale—23rd July 1878.

Lots 1 to 10. Withdrawn.

Sandhurst Sale—23rd July 1878.

Lots 5, 7, 19, 31. No offer.

Lot 9. Withdrawn.

Smythesdale Sale—23rd July 1878.

Lots 3, 5. No offer.

Melbourne Sale—23rd July 1878.

Lot 1. No offer.

Lot 8. Withdrawn.

Kyneton Sale—30th July 1878.

Lot 2. No offer.

Lot 3. Withdrawn.

Shepparton Sale—30th July 1878.

Lot 4. No offer.

Lot 6. Withdrawn.

Heathcote Sale—30th July 1878.

Lot 4. Withdrawn.

FRANCIS LONGMORE,

Commissioner of Crown Lands and Survey.

Lands and Survey Office,
Melbourne, 8th August 1878.

REGULATION UNDER "THE LAND ACT 1869."

IN pursuance of the provisions of *The Land Act 1869*, section 110, the Governor, with the advice of the Executive Council, has made the Regulation hereto subjoined, viz.:

Any person holding a license or who shall hereafter hold a license under section 47 of *The Land Act 1869*, situated without the boundaries of a borough, township, or village, and who has or shall hereafter have paid in fees for occupation in the aggregate a sum equal to £3 6s. 8d. per acre, or fractional part of an acre for the area specified in the license, shall be entitled to apply for the issue of a license under the said section at the reduced rate of Two shillings and sixpence per annum, and upon the approval of such application a license shall issue at such reduced rate accordingly.

FRANCIS LONGMORE,

Commissioner of Crown Lands and Survey.

Lands and Survey Office,
Melbourne, 5th August 1878.

LANDS OPEN FOR SELECTION.

NOTICE is hereby given that the following portions of land will be open for application under Parts II. and III. sections 19 and 49, of *The Land Act 1869*, on and after Friday, 23rd August 1878, at Nine o'clock a.m., subject to payment of the value of improvements, if any, upon the land.

F. LONGMORE,
Commissioner of Crown Lands and Survey.
Department of Lands and Survey
(Occupation Branch).
Melbourne, 7th August 1878.

- Under Part II. section 19.
St. Arnaud district: Parish of Terrapee; area, 300 acres; being allotment 74, formerly licensed to Edward Riley.—(Corr.3627/19, 20.)
Beechworth district: Parish of Wabba; area, 320 acres; situate on the east side of the Gudgeva Creek (opposite its junction with the Beetoomba Creek), being the portion of land surveyed with a view to reservation under the 102nd section, as shown by plan attached to correspondence W.77.5387, deposited in the Crown Lands Office, Melbourne.
Sandhurst district: Parish of Eppalock; area, 20 acres; formerly applied for by Joseph Ryan, and adjoining the selection of Hastings.
Horsham district: Parish of Lecor; area, 320 acres; being land surveyed for Charles Watson, east of and adjoining W. H. Ward's holding, and south of land held by Watson.—(Corr.5910/19.)
Melbourne district: Parish of Goldie; area, 79a. 1r. 34p.; allotment 18th, formerly held under section 12, *Land Act 1865*, by R. W. Wandell.
Benalla district: Parish of Katamatite; area, 100 acres; being land applied for by Edward Mannix and refused.
Alexandra district: Parish of Kevington; area, 11a. 0r. 9p.; being land applied for by Cornelius O'Donnell and abandoned.

Under Part III. section 49.
Sandhurst district: Parish of Neilborough; area, 16 acres; formerly applied for by Richard Corcoran, and adjoining Burke and Richards.

COMMITTEE OF MANAGEMENT OF THE PUBLIC PARK IN THE PARISH OF COLONGULAC, NEAR CAMPERDOWN.

WHEREAS by the 108th section of *The Land Act 1869* power is given to the Board of Land and Works to make rules and regulations for the care, protection, and management of all public parks and reserves, and for the preservation of good order and decency therein: Now, therefore, the Board of Land and Works, in pursuance of the power conferred as aforesaid, doth hereby make the Regulation following to be observed and enforced in respect of the Public Park in the parish of Colongulac, near Camperdown.

REGULATION.

The undermentioned gentlemen shall constitute a Committee of Management to exercise control over the said park:—

- Thomas J. B. Down,
David Hamilton,
William Scott,
John Watts, and
William Ower.

—(Corr.78.P.7738.C.C.)

In witness whereof the Common Seal of the Board of Land and Works was hereunto affixed this fifth day of August, One thousand eight hundred and seventy-eight, in the presence of—

(L.S.) F. LONGMORE, President.
ARTHUR MORRAH, Member.

COMMITTEE OF MANAGEMENT OF A RESERVE FOR RACECOURSE AND GENERAL RECREATION PURPOSES, IN THE PARISH OF SHEPPARTON.

WHEREAS by the 108th section of *The Land Act 1869* power is given to the Board of Land and Works to make rules and regulations for the care, protection, and management of all public parks and reserves, and for the preservation of good order and decency therein: Now, therefore, the Board of Land and Works, in pursuance of the power conferred as aforesaid, doth hereby make the Regulation following to be observed and enforced in respect of the land temporarily reserved, by Order of 13th April 1874, as a site for Racecourse and General Recreation purposes, in the parish of Shepparton.

REGULATION.

The undermentioned gentlemen shall constitute a Committee of Management to exercise control over the said reserve:—

- Hector McDonald,
William Graham McKinney,
James Smith, and
Alfred Leahy.

—(Corr.78.R.7570.C.C.)

In witness whereof the Common Seal of the Board of Land and Works was hereunto affixed this fifth day of August, One thousand eight hundred and seventy-eight, in presence of—

(L.S.) F. LONGMORE, President.
ARTHUR MORRAH, Member.

SHIRE OF BARRABOOL.

IN pursuance of the provisions of *The Local Government Act 1874*, sections 365 and 366, the Governor in Council has confirmed the Order hereto subjoined.

J. B. PATTERSON,
Commissioner of Public Works.

Public Works Office
(Roads and Bridges Branch),
Melbourne, 6th August 1878.

Order of the Council of the Shire of Barrabool.

IN pursuance of the powers conferred by section 365 of *The Local Government Act 1874* the Council of the Shire of Barrabool do hereby order that the land hereunder described shall be a public highway from and after the publication of this order in the *Government Gazette*, that is to say:—Commencing at a point on the north boundary of allotment 22A in the parish of Jan Juc and county of Grant, 19 chains 82 links west from the north-east corner thereof; thence on the east bearing south 5° 6' east 33 chains 19½ links; thence further south 28° 30' west 83 chains 22 links to a government road between sections 22 and 24; thence on the west by said government road bearing north 2 chains 10 links; thence by a line 1 chain distant from and parallel with the above-described east boundary-line bearing north 28° 30' east 32 chains 33 links; thence bearing west 6 chains 88 links; thence by the end of a government road between sections 23 and 24 bearing north one chain; thence along the south boundary of allotment 22 n bearing east 7 chains 43 links; and thence further on the west by the said line 1 chain distant from and parallel with the said east boundary-line bearing north 28° 30' east 19 chains 56 links; thence further bearing north 5° 6' west 28 chains 42 links; and thence by a government road bearing east 1 chain to the commencing point: And in pursuance of the powers conferred by section 366 of the said Act such public highway is hereby declared to be in lieu of part of a government road bounded as follows, viz.:—Commencing at the south-east corner of allotment 90; thence on the west bearing south 45° 10' west 16 chains 84 links; thence bearing south 0° 17' west 34 chains 95 links to the south boundary of section 23; thence on the south bearing east 1 chain; thence on the east bearing north 0° 17' east 34 chains 53 links; thence further bearing north 45° 10' east 17 chains 12 links; and thence further bearing north 5° 6' west 1 chain 30 links to the commencing point: And also another portion of said government road commencing at the north-east corner of section 24 and bounded on the west by a line bearing south 0° 21' west 12 chains 68 links; thence on the south bearing north 28° 30' east 2 chains 10 links; thence on the east bearing north 0° 21' east 10 chains 84 links; and thence on the north bearing west 1 chain to the commencing point.

Given under the seal of the Shire of Barrabool, this 30th day of July 1878.

ROBERT FLETCHER,
President.
JOHN YOUNG,
Secretary.

(L.S.)

WEEKLY ABSTRACT OF BIRTHS AND DEATHS.

ABSTRACT of Births and Deaths registered in the Metropolitan and Suburban Registration Districts during the week ending 3rd August 1878.

District.	Deputy Registrar.	Births.	Deaths.
Brighton	S. P. Simmonds	...	1
Brunswick	Joseph George	6	2
Carlton	J. Glennon	42	4
Colling-wood	Adam Anderson	6	4
Fitzroy	Adam Anderson	20	8
(North) Collingwood	Catherine Langan	6	...
Flemington	Catherine Langan	4	2
Flemington	James Gibson	2	...
Footscray	J. C. C. Schild	7	4
Hawthorn	Thos. Edwd. Serpell	3	2
Hotham	D. Morison	13	6 ¹
Kew	F. Barnard	5	6 ²
Melbourne (South)	Ellen Prendergast	8	23 ³
Melbourne (West)	E. M. Hayes (acting)	9	4
Prahran	Isabella White	10	7 ⁴
Richmond	E. J. Croker	15	6
Sandridge	Andrew Plummer	7	6
Emerald Hill	Andrew Plummer	14	7
South Yarra	J. Turner	10	...
St. Kilda	Blanche E. Manley	5	7
Williamstown	Jane A. Burke	8	1
		200	100

¹ One in Benevolent Asylum.
² All in Asylum (Lunatic).
³ Thirteen in Hospital; five in Immigrants' Home.
⁴ Two in Alfred Hospital.
Of the total deaths, thirty were of children not exceeding the age of three years, twenty being under the age of one year.

RICHD. GIBBS,
Registrar-General.

Registrar-General's Office,
Melbourne, 7th August 1878.

NOTICE TO MARINERS.

THE following Hydrographic Notice, which has been extracted from the *New South Wales Government Gazette*, is published for general information.

PETER LALOR,

Commissioner of Trade and Customs.

Department of Trade and Customs,
Melbourne, 6th August 1878.

HYDROGRAPHIC NOTICE, No. 9.—EASTERN ARCHIPELAGO.—
Notice No. 16.

THE following information relating to Java, Celebes, Sulu, Flores, and Banda Seas, also to Gillolo Passage and Dampier Strait, has been received from various sources between the years 1875 and 1878.

All bearings are magnetic.—Variation, $1^{\circ} 30'$ easterly in 1878.

JAVA SEA.¹

Great Solombo or *Nusa Lumba Island*, 600 feet high, in latitude $5^{\circ} 34' S.$, longitude $114^{\circ} 27' E.$ (approximate), is 5 miles long north-west and south-east, 4 miles broad, thickly wooded, and surrounded by a reef, which extends 1 to 2 miles from the shore.

Little Solombo Island, about 160 feet high, 5 miles north of *Great Solombo*, is 5 miles long north-west and south-east, with an average breadth of 1 mile, flat topped, thickly wooded, and surrounded by a reef which extends 1 mile from the shore.

The channel between the reefs of *Great* and *Little Solombo* is $2\frac{1}{2}$ miles wide.

Arends Island, 220 feet high, 26 miles N. by E. $\frac{1}{2}$ E. from *Little Solombo*, is level, thickly wooded, $3\frac{1}{2}$ miles long north and south, 2 miles broad, and surrounded by a reef which extends 1 mile from its west and $\frac{1}{2}$ mile from its east side.

A rock, the position of which is doubtful, is said to lie 10 miles W. $\frac{1}{2}$ S. from *Arends Island*.

CELEBES SEA.²

Sibocu or *St. Lucia Bay*, situated about 70 miles south-west of *Tanjong Unsang*, the north-eastern extreme of *Borneo*, has on its north side several mountain ranges, the spurs of which extend to the shores of the bay and to the neighboring coast. The mountains and valleys are covered with extensive forests.

From *Mount Andrassy*, 2,600 feet high, situated about 7 or 8 miles north-westward of *Sibocu Bay*, a ridge extends 11 miles in an easterly direction to *Mount Wüllerstorff*, 1,720 feet high, between which and *Pöck Range*, at 7 miles to the eastward, flows *Sibocu River*. From the highest mountain (1,600 feet) of the *Pöck Range* a spur extends 3 miles to the southward, and terminates over *Pont Delconte*, in two peaks each 1,000 feet high, and $\frac{1}{2}$ mile apart east and west.

Erzherzog Friedrich Reefs, situated about 4 miles from the shore on the north-east side of *Sibocu Bay*, are steep-to; the westernmost and smallest reef, $\frac{3}{4}$ of a mile in extent, dries 7 feet at low water; the middle reef, $1\frac{1}{2}$ mile in extent, dries 8 feet at low water, and is separated from the westernmost by a channel $\frac{1}{2}$ mile wide, having near the centre a depth of 12 fathoms; the easternmost and largest reef, portions of which dry at low water, is separated from the middle reef by a narrow impracticable channel.

Caution.—Care is necessary when approaching *Erzherzog Friedrich Reefs* from the eastward, as the extent of the largest reef is not known.

Friedrich Haven.—The channel between *Erzherzog Friedrich Reefs* and the north-east shore of *Sibocu Bay* forming *Friedrich Haven*, is 18 miles long E.N.E. and W.S.W., and 1 to 4 miles wide, with depths of 3 to 14 fathoms, mud. In the west entrance of the haven lie the three *Lehnert Reefs*, which dry 2 feet at low water; the southern reef, $2\frac{1}{2}$ miles from the shore, bears W.N.W. 5 miles from the westernmost *Erzherzog Friedrich Reef*; the northern reefs are 2 miles apart, and lie close to the shore.

At the entrance of *Sibocu River*, which empties itself into the western part of *Friedrich Haven*, lies *Kiraz Island*, 100 feet high, thence to abreast *Silungan Island* (100 feet high and thickly wooded), 6 miles in an easterly direction, a shoal having 12 feet water near its outer edge and 4 to 13 fathoms close to, extends nearly $2\frac{1}{2}$ miles from the shore, narrowing the haven in that part to about 1 mile.

The east entrance to *Friedrich Haven*, between *Erzherzog Friedrich Reefs* and the *Ligitan Islands*, was not examined by the *Erzherzog Friedrich*. H.M.S. *Samarang*, 1845, Captain Sir E. Belcher, however, ran in between these reefs and the islands, anchoring in 10 fathoms within a convenient distance from the shore. (See *Hydrographic Notice* No. 7 of 1868, page 3).

Sandy Island, small and thickly wooded, situated in the east entrance of *Friedrich Haven*, 5 miles east from *Silungan Island*, stands on the north-west part of a shoal about a mile in extent; a portion of this shoal dries at low water in a south-easterly direction from *Sandy Island*.

Anchorage.—The *Erzherzog Friedrich* entered the haven between the two westernmost *Erzherzog Friedrich Reefs*, and

anchored in 5 fathoms, mud, $\frac{1}{2}$ mile north of the western reef.

Tides.—It is high water, full and change, in *Friedrich Haven* at 6h. 30m.; springs rise 12 feet. The streams run 1 to 2 knots an hour.

Boom-Boom Islands, about 2 miles north-eastward of *Sandy Island*, are three thickly wooded islands situated on *Boom-Boom Reef*, near its western edge; these islands extend $2\frac{1}{2}$ miles in a north-east and south-west direction; *Sipangon*, the south-westernmost, and *Timbu-Mata*, the north-easternmost, have each one summit 340 feet high; *Boom-Boom*, the central and largest, has two summits about 340 feet high.

Carr Island, $2\frac{1}{2}$ miles E.N.E. from *Timbu-Mata*, is small and thickly wooded; several low wooded islands lie to the northward of *Carr Island*, separated from the main land by narrow channels.

Boom-Boom Haven, about 5 miles long in the north-east and south-west direction, and one mile broad, with 9 to 12 fathoms, mud bottom, is protected from seaward by *Boom-Boom Islands and Reef*, which form the south-east side of the haven. The entrance to *Boom-Boom Haven* is one mile wide, but the navigable channel is contracted to half a mile by the reefs extending from *Hornat Point* (north-west entrance point), which is thickly wooded and of a dark-green color. About 2 miles within the entrance the haven is narrowed to 6 cables by a small reef with deep water close around, abreast *Timbu-Mata*.

Sandakan Harbor.—H.M.S. *Swinger*, 1877, obtained 11 feet at low water on the south-west part of the bank situated $\frac{1}{2}$ mile E. by S. from *Pulo Button*, *Sandakan Harbor*, N.E. coast of *Borneo*; 18 feet was the least water formerly supposed to exist on this bank.³

SULU SEA.⁴

Reefs and Shoals.—The master of the German ship *Minna*, 1877, reports two coral reefs (*Minna Reefs*) with 3 feet water on each, and 9 feet between; these reefs are 3 miles apart S.E. $\frac{1}{2}$ E. and N.W. $\frac{1}{2}$ W. from each other. The position of the N.W. reef is given in lat. $6^{\circ} 58' N.$, long. $117^{\circ} 36' E.$, and the S.E. reef lat. $6^{\circ} 56' N.$, long. $117^{\circ} 38' E.$ Also, that in lat. $6^{\circ} 49' N.$, long. $117^{\circ} 52' E.$, a reef (*Schuck Reef*) with $3\frac{1}{2}$ fathoms, and 6 to 7 fathoms around it, was found extending 1 mile in an east and west direction.⁵

A shoal, with apparently about 12 feet water in lat. $6^{\circ} 46' N.$, long. $117^{\circ} 47' E.$ (approximate), was observed from the *Erzherzog Friedrich*; also discolored water in lat. $5^{\circ} 37' N.$, long. $119^{\circ} 15' E.$ (approximate).

Pearl Bank.—The opening leading into the lagoon formed by the coral reef on *Pearl Bank* has a bar extending across it with 9 to 13 feet water.

Siassi and Lapac Islands.—The Imperial German ship *Elisabeth*, Captain Von Wiekede, obtained good anchorage in 11 fathoms, in the channel between *Siassi* and *Lapac Islands*, abreast a house almost hidden by trees on *Siassi Island*. The southern portion of this channel, which lies between the coral reefs extending from these islands, is 1 cable wide, with depths of 6 to 9 feet on the bar at the south entrance, where it is only $\frac{1}{2}$ cable wide; but from an examination by Captain Schick, in the German schooner *Minna*, 1876, there appears to be $6\frac{1}{2}$ fathoms in the southern entrance of the channel.⁶

Coral patches.⁷—The *Swinger*, while steering to the eastward, about 2 miles north of *Siassi Island*, obtained soundings of 4 fathoms on a coral patch for a distance of about $\frac{1}{2}$ mile, when the following bearings were taken, namely, east extreme of *Manubul Island* S. $\frac{1}{2}$ W., and north extreme of *Tara Island* E. by S. $\frac{1}{2}$ S.

This patch is said to have 18 feet least water, to be 1 mile long north and south, and $\frac{3}{4}$ of a mile broad.

East extreme of *Manubul Island* seen just open east of *Lapac Island*, bearing S. $\frac{1}{2}$ W., leads to the westward, and north extreme of *Bubuan Island* shut in with *Lapac Island* S.W. by W. leads to the southward of this patch.

A patch, about 3 cables in extent, awash at half-tide, with deep water around it, lies $1\frac{1}{2}$ mile S. $\frac{1}{2}$ E. from *Tara Island*.

A patch of 3 fathoms, 1 mile long east and west, and $\frac{1}{2}$ a mile broad, lies $1\frac{1}{2}$ mile E.S.E. from *Tara Island*.

Sulu Island.—The town of *Sulu*, mentioned in *Hydrographic Notices* No. 7 of 1868 and No. 8 of 1872 has been destroyed (1876).⁸

Anchorage.—H.M.S. *Egeria* anchored off *Sulu* in 12 fathoms, sand and mud, with *Point Daingapic* bearing N.E. by N.; flagstaff on fort S.E.; and a pier in course of construction (1876) S. by E. $\frac{1}{2}$ E.; the holding ground in this position was said to be bad.

A Spanish gun-boat was anchored in 9 fathoms, good holding ground, 2 cables south of *Egeria*.

*Mainbun Bay*⁹, on the south-west side of *Sulu Island*, is much used as an anchorage during the north-east monsoons; the bottom, however, appears to be studded with loose coral.¹⁰

The rock chartered 2 miles from *Pont Cabalian* (the west entrance point of *Mainbun Bay*) is said not to exist. A shoal

¹ See Admiralty plan:—*Sandakan Harbor*, No. 950; and *Hydrographic Notice* No. 28 of 1875.

² See Admiralty charts:—*Sulu Archipelago*, No. 2476; *Palawan Island*, No. 967; *Sibocu and Sibutu Passages*, No. 92; and *Philippine Islands*, No. 943; also, *Hydrographic Notices*, Nos. 7 of 1868, 8 of 1872, 4 of 1873, and 20 of 1875.

³ *Nachrichten für Seefahrer*, No. 7 of 1878.

⁴ United States Hydrographic Notice No. 48 of 1877.

⁵ Navigating Sub-Lieutenant H. B. Hawshaw, H.M.S. *Swinger*, 1877.

⁶ Navigating Lieutenant W. H. Stephens, H.M.S. *Egeria*, 1875.

⁷ Adapted to a Spanish Government survey 1874.

⁸ United States Hydrographic Notice No. 48 of 1877.

¹ See Admiralty charts:—*Australia*, general, No. 2759a; and *Eastern Archipelago*, sheet 2, No. 941 b. Also, *Hydrographic Notice* No. 14 of 1871.—*Voyage of Austrian corvette Erzherzog Friedrich*, 1875.

² See Admiralty charts:—*China Sea*, northern portion, No. 2660 b; and *Sulu Archipelago*, No. 2378. Also, *Hydrographic Notice*, No. 7 of 1868.—*Voyage of Erzherzog Friedrich*, 1875.

(Batolaqui Shoal), awash at high water, was seen from the *Swinger* at half a mile E.S.E. from Point Caballian.¹¹

FLORES SEA.

Pulo Saleiyei.—The Commander of H.N.M.S. *Soerabaya*, 1877, reports that he observed discolored water at a distance of 4 miles from the east side of Pulo Saleiyei, in lat. 6° 1' S., longitude 120° 38' E. (approximate).¹²

BANDA SEA.¹³

Caton Island, discovered by Captain Massicot, commanding the French vessel *Caton*, 1877, is situated about midway between St. Matthew and Velthoen Island, west entrance to Banda Sea, in lat. 5° 40' S., long. 124° 30' E. (approximate). Caton Island is about 3 miles in extent, thickly wooded, and apparently surrounded by reef extending 2 miles from the shore.

CELEBES ISLAND.¹⁴

Mount Sodyolo, in the north-west part of Celebes Island, has three peaks, the northernmost and highest being 7,600 feet high.

GILLOLO PASSAGE.¹⁵

Boe Islands.—The rock on which the American barque *Agate* is said to have struck in January 1877, at 4½ miles south-east of the easternmost Boe Island (east side of Gillolo Passage), was unsuccessfully searched for by Commander A. S. Barker, U.S.S. *Alert*, 1877. Several lines of soundings were run over the reported position of this rock, and although the weather was particularly favorable, no indication of a rock could be seen. Strong tide rips, however, giving the water the appearance of being broken by dangerous shoals, were seen over and near the spot; these were examined, the vessel steaming through them.

A coral reef, having 6 feet to 5 fathoms water, was found to extend ¼ mile in an easterly direction from the south-east point of the easternmost Boe Island; near the extremity of the reef, in 12 and 14 fathoms, a strong tide rip was observed; on the north side of the reef anchorage can be obtained in 12 or 13 fathoms water, but exposed to north-easterly winds.

Approaching this anchorage, when within 2 miles of it, the S.E. point of the island must not be brought to bear westward of W.S.W.

Coral reefs, with apparently deep water between, extend ¼ to 2 miles from the south side of Boe Island. Anchorage may be obtained in 7 to 8 fathoms in a small bay between the two westernmost islands; it is, however, somewhat obstructed by coral reefs, and is exposed to southerly and south-easterly winds; this anchorage cannot be recommended except in cases of emergency.

Among these islands strong tide rips and overfalls were frequently met with, but on being examined deep water was always found to exist.¹⁶

The British barque *Sea Star*, in July 1877, struck and was wrecked on a reef said to extend from the south side of Boe Islands. The master states that at the time there was a depth of 12 feet forward, 15 feet amidships, 12 feet abaft, and at a distance of 2½ cables from the vessel (in the direction of the island) a depth of 12 fathoms was obtained; also that the following bearings were taken, namely—S.E. extreme of the easternmost Boe Island N. by E. about 2½ miles, and the west extreme W.S.W. about 3 miles.¹⁷

The wreck of the *Sea Star* occurring at night, the position given must be regarded as uncertain; and, considering the nature of the examination by *Alert* in quest of the rock reported by *Agate*, it seems probable that both *Sea Star* and *Agate* struck on the reef defined by *Alert*.

Caution.—Vessels sailing through the passage between Boe Islands and Popa should give Boe Islands a berth of at least 3 miles; and as the neighborhood of these islands has been only partially surveyed; great care is necessary when navigating this part of the Eastern Archipelago.

Gebly Island.¹⁸—In the channel between Geby and Fow Islands, on the east side of Gillolo Passage, depths of 7 to 12 fathoms were obtained, where 10 to 16 fathoms formerly existed; no good landing place for ships' boats could be found in this channel, neither could water be obtained.

The shoals on the east side of Fow Island are more extensive than was formerly supposed.¹⁹

Ketchepi Harbor.²⁰ on the north side of Geby Island, is sheltered from winds between S.E. and West, by the south; the anchorage is in 25 to 30 fathoms, decreasing to 6 and 8 fathoms within a few yards of the beach.

*Iyoi Island*²¹ lies 5 miles from the north-east shore of Geby Island.

DAMPPIER STRAIT.²²

Tamey Islands, in the west entrance to Dampier Strait, have, at a distance of 2½ to 3 miles to the south-east, a line of coral reefs lying parallel to them (in a N.E. and S.W. direction), with apparently deep water between. These islands should be given a berth of at least 4 miles when passing south-east of them.

¹¹ Navigating Sub-Lieutenant Hawkeshaw, 1877.

¹² See Admiralty chart:—Eastern Archipelago, western portion, No. 941 b. Beright aan Zeevaaranden, No. 15 of 1877.

¹³ See Admiralty chart:—Eastern Archipelago, eastern portion, No. 942 a. Annales Hydrographiques, No. 567 of 1876.

¹⁴ See Admiralty chart:—Eastern Archipelago, sheet 3, No. 942 a, and Straits of Macassar, north part, No. 2636. Voyage of *Erzherzog Friedrich*, 1875.

¹⁵ See Admiralty chart:—East in Archipelago, No. 942 b.

¹⁶ United States Hydrographic Notice No. 54 of 1877.

¹⁷ Board of Trade letter, M. 18151, dated 10th October 1877.

¹⁸ See Admiralty sheet of plans:—Anchorage in the Moluccas, No. 915.

Foul Island (Vail).—The *Alert* anchored on the 8-fathom patch near Foul Island, south side of Dampier Strait, and found it to be a shoal of considerable extent, having depths of 4 to 9 fathoms; from the centre of this shoal the west end of King William Island bore W. by N. ½ N.; opening between Pigeon and Augusta Islands W. by S. and Foul Island S. ½ E.

Augusta Island.—The depths along the south and west shores of Augusta Island, south side of Dampier Strait, vary from 5 to 10 fathoms, and to the northward and westward 4 to 10 fathoms; a 4-fathom patch lies N.N.W. 1½ mile from the west point of the island.

Anchorage.—The *Alert* anchored in 10½ fathoms, coral bottom, with 6 to 10 fathoms close around, to the southward of the opening between Augusta and Pigeon Islands.

King William and Gamen Islands.—The passage between King William Island (near the centre of Dampier Strait) and Gamen Island, on the north side of Dampier Strait, has numerous coral reefs with depths of 30 to 50 fathoms between. The shores of King William Island are steep, and in most parts covered with trees, the north side has deep water at a quarter to half a mile from the shore, while along the south side of Gamen Island there are several reefs.

Anchorage.—The *Alert* anchored in 20 fathoms, in latitude 0° 24' S., longitude 130° 33' E. (approximate), near the entrance of a large bay on the south side of Gamen Island; from the entrance of the bay, off which lies a small island with a village on it, the west end of Battanta Island is seen well open west of King William Island.

From a partial examination of this bay, 4 to 10 fathoms water were found in the entrance, within which there are several coral reefs having deep water between. Numerous villages were seen on the shores of the bay.

Waygiou Island.²³—The *Alert*, when entering Offak Harbor on the north side of Waygiou Island, north side of Dampier Strait, passed over a small shoal of 9 fathoms lying a short distance west of the middle of the entrance, on a line joining Forest and Sugar-loaf Points; there are depths of about 27 fathoms in the vicinity of this shoal.

The east side of Waygiou Island lies in a S. by E. and N. by W. direction.

The passage between Waygiou Island and Buccleugh Shoal, at 6 miles to the eastward of it, has several rocky heads nearly awash; 8 fathoms, however, was the least water obtained by the *Alert* when passing through.

The following is a consecutive list of Hydrographic Notices relating to the Eastern Archipelago published since the year 1866:—

No. 1 of the series is No.	1 of the year 1866.
" 2 "	" 7 "
" 3 "	" 12 "
" 4 "	" 2 "
" 5 "	" 11 "
" 6 "	" 34 "
" 7 "	" 14 "
" 8 "	" 8 "
" 9 "	" 4 "
" 10 "	" 20 "
" 11 "	" 7 "
" 12 "	" 24 "
" 13 "	" 26 "
" 14 "	" 27 "
" 15 "	" 20 "

Hydrographic Office, Admiralty,
London, 16th March 1878.

²³ See Admiralty sheet of plans:—Anchorage in Waygiou Island, No. 914.

QUARANTINE DISTRICT UNDER "THE DISEASES IN STOCK ACT 1872."

At the Executive Council Chamber, Melbourne, the eighth day of August 1878.*

PRESENT:

His Excellency the Governor in Council.

WHEREAS by the Regulations made in pursuance of *The Diseases in Stock Act 1872* the places or buildings at which stock may be kept in quarantine may be from time to time determined and varied by the Governor in Council, and on the publication in the *Government Gazette* of an Order of the Governor in Council, declaring any place or building a place at which stock may be kept in quarantine, and defining the boundaries of such place or building, such place or building, together with any adjoining land the boundaries whereof are defined by such order and declared to form part of the district hereinafter mentioned, shall become, and until the variation or revocation of such order continue, a quarantine district: And whereas it is expedient to determine and declare the land hereinafter described, in the occupation of William Bushby Jones, a place at which stock may be kept in quarantine: Now, therefore, His Excellency the Governor, by and with the advice of the Executive Council, doth by this present Order determine and declare the said land to be a quarantine ground for the purpose aforesaid, viz.—Allotments, A, B, and F, parish of South Melbourne, in the county of Bourke, containing in all five acres three roods and five perches, or thereabouts.

And the Honorable Graham Berry, Her Majesty's Chief Secretary for Victoria, shall give the necessary directions herein accordingly.

ROB. WADSWORTH,
Clerk of the Executive Council.

* In lieu of the notice appearing in the Fourth Supplement to the *Gazette* of this day.

ESTATES OF DECEASED PERSONS.

PARTICULARS of the Estates of Deceased Persons which have been placed under the charge of the Curator of the Estates of Deceased Persons for management during the past Month.

No.	Name of Deceased.	Colonial Residence.	Supposed British or Foreign Residence.	Date of Order.	Value or Estimated Value of Estate.	Time of Deceased's Death.
				1878.	£ s. d.	
1	Barkman, Catherine ...	Williamstown ...	Unknown ...	22nd July ...	44 8 6	14th April 1878.
2	Byrne, Michael ...	Nene ...	Newry, Ireland ...	6th July ...	79 17 0	2nd April 1878.
3	Currie, Ann ...	Sandridge... ..	Unknown ...	22nd July ...	80 0 0	18th June 1878.
4	Dunn, John ...	Ingleby, near Birregurra ...	Unknown ...	8th July ...	52 0 0	5th June 1878.
5	Findlay William Henry ...	Terrawynia station near Wilcannia New South Wales	Unknown ...	22nd July ...	350 0 0	20th May 1878.
6	Gundman, Ernst ...	Sandridge... ..	Unknown ...	30th July ...	36 0 1	29th June 1878.
7	Hall, Norah ...	William street, South Yarra	Unknown ...	30th July ...	73 2 6	28th June 1878.
8	Ingen, John ...	Kiama, New South Wales	Unknown ...	30th July ...	20 12 4	28th September 1877.
9	Laird, William ...	Barkstead ...	Unknown ...	8th July ...	18 8 6	14th May 1878.
10	Marshall, James ...	Wahgunyah ...	Unknown ...	31st July ...	835 12 5	17th June 1878.
11	McLaren, William ...	Angahook ...	Unknown ...	22nd July ...	203 0 0	22nd March 1877.
12	Nash, William ...	St. Agnes, near Kyneton	Unknown ...	22nd July ...	25 0 0	9th June 1878.
13	Oakroot, Gustaf ...	Footscray ...	Unknown ...	8th July ...	120 0 0	5th January 1875.
14	Pack Fun ...	Gowar, near St. Arnaud	China ...	30th July ...	25 0 0	29th June 1878.
15	Pearson, Arthur ...	Wedderburne ...	Unknown ...	8th July ...	15 0 0	31st May 1878.
16	Price, John Thos. ...	Merrigig Creek, near Bairnsdale	Unknown ...	30th July ...	27 1 6	30th May 1878.
17	Rain Thomas ...	Whorouly... ..	Unknown ...	8th July ...	13 19 0	30th March 1878.
18	Ryan, Patrick ...	Fryers ...	Unknown ...	30th July ...	11 2 6	7th June 1878.
19	Schierning, Gustav ...	Clunes ...	Unknown ...	22nd July ...	319 11 8	16th June 1878.
20	Shepherd, Robert ...	Lennox street, Richmond	Unknown ...	9th July ...	590 0 0	18th March 1878.
21	Stollery, Reuben ...	Kangaroo Flat, Sandhurst	England ...	30th July ...	49 2 6	26th June 1878.
22	Walker, George ...	Queensbury street, Hotham	Unknown ...	22nd July ...	319 11 8	16th June 1878.

THEYRE WEIGALL,
Curator of the Estates of Deceased Persons.

Dated, Melbourne, the first day of August 1878.

CONTRACTS ACCEPTED.—(Series 1878-79.)

Serial No.	Purpose, No. of Tenders, particulars of Contract.	Amount.	Name for Approval.	Charged against Vote or Fund.	Authorized according to Regulations on the date stated.
693	HARBORS—(3)—Making eleven (11) lanterns to replace the old ones on the Geelong Piers, £1 each	£ s. d. 11 0 0	Thos. Baldock ...	68/10. Wharf and Jetty Lights 1878-79	Peter Lalor. 1/8/78
694	RAILWAYS— Supply of 150 tons of firewood at Benalla, at 10s. 6d. per ton	398 15 0	Henry Graham ...	Vote 77/2 of 1878-79. Stores	J. Woods. 7/8/78.
695	Supply of 650 tons of firewood at Wangaratta, at 8s. 9d. per ton	65 12 6	A. L. Ely ...	Ditto ...	
696	Supply of bluestone metal, at 4s. 9d. per cubic yard	Rate of 4s. 9d. per cubic yd.	Clement Nash ¹ ...	Ditto ...	
697	Supply of 30 ballast trucks ...	2025 0 0	James Leggat ¹ ...	Railway Loan, 39 Vict. 531. Schedule 2, Item 1, and 41 Vict. 580. Rolling-stock	
698	Supply of 20 ballast trucks ...	1452 0 0	Fishburn and Mor-ton ¹	Ditto ...	J. B. Patterson. 8/8/78.
699	MELBOURNE WATER SUPPLY—(9) Supplying cast-iron water-pipes as under, viz.:— 3, 4, 5, and 6-inch, about 1000 tons, at £8 7s. 6d. per ton 9 and 12-inch, about 625 tons, at £8 12s. 6d. per ton	Rates ...	John Blyth and Co. ¹	Melbourne Water Supply, Div. 62/4/1878-79. Towards extensions and improvements	

¹ Fulfilled previous contracts satisfactorily.

Melbourne, 9th August 1878.

BOND FOR THE MANUFACTURE OF FLOUR.

IT is hereby notified, for general information, that the permission granted to Mr. William Tucker Pyke to use the premises situated in Hume street, Wodonga, and known as "Pyke's Flour Mill," for the warehousing and securing therein, without payment of duty, Wheat imported from New South Wales for the purpose of being ground into Flour for exportation only, has been transferred to Mr. Philip Adams.

PETER LALOR,
Commissioner of Trade and Customs.

Department of Trade and Customs,
Melbourne, 8th August 1878.

Courts.

BUNINYONG.—PETTY SESSIONS.—Notice is hereby given that the days for holding Courts of Petty Sessions at Buninyong have been altered from Tuesdays and Fridays, at Eleven a.m., to Mondays and Thursdays, at the hour of Three p.m.—SIMON O'NEILL, Clerk of Petty Sessions. Court House, Buninyong, 5th August 1878.

CLUNES.—COUNTY COURT.—Notice is hereby given that the County Court at Clunes appointed to be held on Tuesday the 3rd day of September A.D. 1878 is hereby postponed to Friday the 6th day of September A.D. 1878.—(By order of the Judge) CHARLES A. C. CROSSWELL, Registrar of the said Court. County Court Office, Clunes, 1st August 1878.

MIDLAND BAILIWICK.—Notice is hereby given that Courts will be held at the undermentioned place as follows:—

COURTS OF INSOLVENCY.

ECHUCA ... Thursday ... 15th August 1878.
ECHUCA ... Thursday ... 28th November 1878.

Dated at Sandhurst this 2nd day of August 1878.—SAMUEL H. BIXDOR, Judge of the said Court.

CENTRAL CRIMINAL COURT: pursuant to Order in Council of 26 November 1877.
Melbourne Thursday ... 15 August

COURTS OF ASSIZE: pursuant to Order in Council of 26 November 1877.

Ararat Thursday ... 17 October
Ballarat Monday ... 21 October
Beechworth Wednesday ... 9 October
Belfast Wednesday ... 9 October
Castlemaine Friday ... 25 October
Geelong
Hamilton Monday ... 14 October
Maryborough
Sale
Sandhurst Tuesday ... 22 October

GENERAL SESSIONS: pursuant to Order in Council of 17 December 1877.

Ararat Wednesday ... 11 September
Bairnsdale Saturday ... 16 November
Ballarat Thursday ... 12 December
Beechworth
Belfast Monday ... 12 August
Benalla Thursday ... 19 December
Castlemaine Tuesday ... 13 August
Clunes Wednesday ... 11 December
Daylesford Friday ... 13 December
Dunolly Friday ... 15 November
Echuca Friday ... 16 August
Geelong Friday ... 1 November
Hamilton Tuesday ... 20 August
Heathcote Wednesday ... 21 August
Inglewood Wednesday ... 28 August
Jamieson Thursday ... 12 September
Kilmore Tuesday ... 17 September
Kyneton Wednesday ... 20 November
Mansfield Saturday ... 14 September
Maryborough Wednesday ... 13 November
Melbourne Monday ... 2 September
Palmerston Monday ... 11 November
Portland Wednesday ... 14 August
Sale Wednesday ... 13 November
Sandhurst Tuesday ... 10 December
St. Arnaud Friday ... 30 August
Stawell Friday ... 13 September
Walhalla Friday ... 22 November
Wangaratta Tuesday ... 17 December
Warrnambool Friday ... 8 November
Wood's Point Tuesday ... 10 September

COUNTY COURTS.—Dates fixed by the Judges.

Alexandra Thursday ... 5 September
Ararat Thursday ... 22 August
Avoca Tuesday ... 29 October
Bacchus Marsh Tuesday ... 24 September
Bairnsdale Friday ... 30 August
Ballan Friday ... 18 October
Ballarat Saturday ... 31 August
Beaufort Thursday ... 5 September
Beechworth Thursday ... 15 August
Belfast Monday ... 12 August
Benalla Thursday ... 19 December
Blackwood Thursday ... 26 September
Bright Monday ... 12 August
Camperdown Friday ... 15 November
Carisbrook
Casterton Saturday ... 17 August
Castlemaine Tuesday ... 13 August
Chiltern Wednesday ... 6 November
Clunes Tuesday ... 3 September
Colac Wednesday ... 13 November
Creswick Wednesday ... 4 September
Dandenong Monday ... 21 October

Daylesford Friday ... 13 December
Dunolly Friday ... 15 November
Echuca Thursday ... 15 August
Geelong Saturday ... 7 September
Gisborne Thursday ... 31 October
Hamilton Monday ... 19 August
Heathcote Wednesday ... 21 August
Horsham Wednesday ... 28 August
Inglewood Wednesday ... 28 August
Jamieson Thursday ... 12 September
Kilmore Wednesday ... 18 September
Kyneton Wednesday ... 20 November
Maldon Thursday ... 7 November
Mansfield Saturday ... 14 September
Maryborough Friday ... 13 September
Melbourne Friday ... 6 September
Mornington Friday ... 11 October
Nagambie Wednesday ... 2 October
Omeo Monday ... 9 December
Palmerston Monday ... 11 November
Portland Wednesday ... 14 August
Romsey Wednesday ... 30 October
Rushworth Saturday ... 23 November
Rutherglen Tuesday ... 5 November
Sale Tuesday ... 3 September
Sandhurst Tuesday ... 3 September
Seymour Tuesday ... 1 October
Shepparton Friday ... 4 October
Smythesdale Friday ... 16 August
St. Arnaud Friday ... 30 August
Stawell Saturday ... 24 August
Steiglitz Thursday ... 17 October
Talbot Friday ... 8 November
Walhalla Friday ... 22 November
Wangaratta Monday ... 16 December
Warrnambool Saturday ... 10 August
Wodonga Friday ... 13 December
Wood's Point Tuesday ... 10 September
Yackandandah Wednesday ... 14 August

COURTS OF MINES.—Dates fixed by the Judges.

COURT OF CHIEF JUDGE.

Melbourne Monday ... 19 August

ARARAT DISTRICT.

Ararat Thursday ... 22 August
Beaufort Thursday ... 5 September
Stawell Saturday ... 24 August

BALLARAT DISTRICT.

Ballarat Saturday ... 31 August
Clunes Tuesday ... 3 September
Creswick Wednesday ... 4 September
Mount Blackwood Thursday ... 26 September
Smyth's Creek Friday ... 16 August
Steiglitz Thursday ... 17 October

BEECHWORTH DISTRICT.

Alexandra Thursday ... 5 September
Beechworth Thursday ... 15 August
Bright Monday ... 12 August
Chiltern Wednesday ... 6 November
Jamieson Thursday ... 12 September
Mansfield Saturday ... 14 September
Rutherglen Tuesday ... 5 November
Seymour Tuesday ... 1 October
Wodonga Friday ... 13 December
Wood's Point Tuesday ... 10 September
Yackandandah Wednesday ... 14 August

CASTLEMARINE DISTRICT.

Castlemaine Tuesday ... 15 August
Heidelberg Friday ... 16 August
Hepburn (Daylesford) Friday ... 13 December
Kyneton Wednesday ... 20 November
Maldon Thursday ... 7 November

GIPPSLAND DISTRICT.

Bairnsdale Friday ... 30 August
Omeo Monday ... 9 December
Palmerston Monday ... 11 November
Sale Tuesday ... 3 September
Walhalla Friday ... 22 November

MARYBOROUGH DISTRICT.

Avoca	Tuesday	...	29 October
Dunolly	Friday	...	15 November
Inglewood	Wednesday	...	28 August
Maryborough	Friday	...	13 September
St. Arnaud	Friday	...	30 August
Talbot	Friday	...	8 November

SANDHURST DISTRICT.

Heathcote	Wednesday	...	21 August
Kilmore	Wednesday	...	18 September
Rushworth	Saturday	...	23 November
Sandhurst	Tuesday	...	10 September

Tenders.

PUBLIC WORKS OFFICE, MELBOURNE.

TENDERS will be received at this office until Twelve o'clock on the days and for the purposes undermentioned.

Particulars may be learnt at this office, and also at the offices named in each instance.

The Board of Land and Works will not necessarily accept the lowest or any tender.

Fittings, &c., and sundry work at Court House, Castlemaine. Specifications, &c., also at Sheriff's Office, Castlemaine. Preliminary deposit to accompany tender, £5 ... 22nd August.

New porch and palisade fencing to Court House, Castlemaine. Specifications, &c., also at Sheriff's Office, Castlemaine. Preliminary deposit to accompany tender, £20 ... 22nd August.

Repairs to Lunacy Ward, Bendigo Hospital. Specification also at Warden's Office, Sandhurst. Preliminary deposit to accompany tender, £5 ... 22nd August.

J. B. PATTERSON,
Commissioner of Public Works.

VICTORIAN RAILWAYS.

TENDERS are invited for the supply of sawn Redgum Telegraph Poles, to be delivered at any station.

Full particulars at the Telegraph Engineer's Office, Spencer street, and at Stawell and Kluken Stations.

Tenders, accompanied by a preliminary deposit of £10, must be lodged with the Secretary, Spencer street, at or before noon of Friday, 9th August.

The lowest or any tender will not necessarily be accepted.

JOHN WOODS,
Commissioner of Railways.

VICTORIAN RAILWAYS.

SEPARATE Tenders are invited for the Construction of Passenger Stations at Glenorchy and Murtoa, on the Stawell and Horsham line.

A preliminary deposit of £20 must accompany each tender.

Full particulars at the Engineer-in-Chief's Office, Spencer street, Melbourne, and at the Railway Stations, Ballarat, Ararat, and Stawell; and at Survey Office, Horsham.

Tenders must be deposited in the Railway Tender-box, Crown Lands Office, Treasury Gardens, at or before Twelve o'clock noon on Friday, 16th August.

The lowest or any tender will not necessarily be accepted.

JOHN WOODS,
Commissioner of Railways.

VICTORIAN RAILWAYS.

TENDERS are invited for the supply of about 200,000 Redgum Sleepers, for projected lines, to be delivered at various places, in one or more contracts.

Full particulars at the Engineer-in-Chief's Office, Spencer street, Melbourne.

Tenders must be deposited in the Railway Tender-box, Crown Lands Office, Treasury Gardens, at or before Twelve o'clock noon on Friday, 30th August 1878.

The lowest or any tender will not necessarily be accepted.

JOHN WOODS,
Commissioner of Railways.

VICTORIAN RAILWAYS.

TENDERS are invited for the construction of a Line of Railway from Warrenheip to Gordons.

A preliminary deposit of £250 must accompany each tender.

Full particulars at the Engineer-in-Chief's Office, Spencer street, Melbourne, and at Railway Station, Ballarat West.

Tenders must be deposited in the Railway Tender-box, Crown Lands Office, Treasury Gardens, at or before Twelve o'clock noon on Friday, 30th August 1878.

The lowest or any tender will not necessarily be accepted.

JOHN WOODS,
Commissioner of Railways.

VICTORIAN RAILWAYS.

SEPARATE Tenders are invited for the Construction of Gatekeepers' Cottages on the Springs and Wahgunyah line, in two contracts: one contract of 7, and one of 6 cottages.

A preliminary deposit of £20 must accompany each tender. Full particulars at the Engineer-in-Chief's Office, Spencer street, Melbourne, and at the Railway Stations, Seymour, Benalla, and Wodonga, and at Survey Office, Wahgunyah.

Tenders must be deposited in the Railway Tender-box, Crown Lands Office, Treasury Gardens, at or before Twelve o'clock noon on Friday, 30th August 1878.

The lowest or any tender will not necessarily be accepted.

JOHN WOODS,
Commissioner of Railways.

VICTORIAN RAILWAYS.

SEPARATE Tenders are invited for the Construction of Passenger Stations at Longwood and Euroa, on the North-Eastern Line.

A preliminary deposit of £20 must accompany each tender. Full particulars at the Engineer-in-Chief's Office, Spencer street, Melbourne; and at the Railway Stations, Seymour, Longwood, Euroa, and Benalla.

Tenders must be deposited in the Railway Tender-box, Crown Lands Office, Treasury Gardens, at or before Twelve o'clock noon on Friday, 23rd August 1878.

The lowest or any tender will not necessarily be accepted.

JOHN WOODS,
Commissioner of Railways.

CONVEYANCE OF MAILS 1878-79.

TENDERS will be received at this Office until Noon of Tuesday, 20th August 1878, for the Conveyance of Post Office Mails as undermentioned, from 1st September 1878 to the 30th June 1879:—

To and from Wyuna and Karimba, by way of McCoy's Bridge and Kotupna School, three days a week.

HENRY CUMBERT,
Postmaster-General.

Post Office and Telegraph Department,
General Post Office,
Melbourne, 26th July 1878.

CONVEYANCE OF MAILS 1878-79.

TENDERS will be received at this office until noon of Tuesday, 20th August 1878, for the Conveyance of the Post Office Mails, as undermentioned, from 1st September 1878 to the 30th June 1879:—

364n. To and from Wedderburn and Boort, by way of Mysia and Wychetella, once a week.

J. B. PATTERSON,
Postmaster-General.

Post Office and Telegraph Department,
General Post Office,
Melbourne, 30th July 1878.

CONVEYANCE OF MAILS, 1878-79.

TENDERS will be received at this office until Noon of Tuesday the 20th August 1878, for the conveyance of Post Office Mails as undermentioned from 1st September 1878 to 30th June 1879:—

To and from Barkstead and Werribee, Ballan road, three days a week.

J. B. PATTERSON,
Postmaster-General.

Post Office and Telegraph Department,
General Post Office,
Melbourne, 5th August 1878.

Police Sales.

MANSFIELD.

THE undermentioned unclaimed property will, if not previously claimed, be sold by public auction, at the Mansfield Police Station, at Two o'clock p.m. on Saturday the 24th proximo:—

- 1 saddle (nearly new).
- 1 saddle and bridle (old).
- 1 dagger and sheath.
- 3 pairs boots.
- 1 coat.
- 3 pairs trousers.
- 3 jumpers.
- And a collection of miscellaneous articles.

F. C. STANDISH,
Chief Commissioner of Police.

Police Department, Chief Commissioner's Office,
Melbourne, 22nd July 1878.

Insolvency Notices.

In the Court of Insolvency, Melbourne.

NOTICE is hereby given that the estates of Henry Rowden, of Melbourne, galvanizer and tinsmith, 2662; William Salter Cooke, of Macedon, hotelkeeper and contractor, 2663; James Alexander Mackey, of Fitzroy, painter, 2664; Thomas William Perrott, of Bundora, storekeeper, 2665; Patrick Fitzpatrick, of Emerald Hill, dealer, 2666; Samuel Hunter, of

Romsey, blacksmith, 2667; Gibbs Ross Cullis, of Yarra Flats, publican, 2668; William Scott, of Richmond, french polisher, 2669; Thomas Hotham, of Richmond, gardener, 2670; have been sequestrated; and that general meetings of creditors for election of trustees and of committees of inspection, and to give directions as to the management of the estates, and the other purposes set forth in the 53rd section of the Insolvency Statute, will be held at the offices at the Court of Insolvency, Swanston street, Melbourne, on Monday the 12th day of August 1878, at the hour of Eleven o'clock in the forenoon.

Dated at Melbourne this 7th day of August A.D. 1878.

ROB. H. MACDONNELL,
Chief Clerk.

In the Court of Insolvency, Wangaratta.

NOTICE is hereby given that the estate of Josiah Hall, of Strathbogie, in the colony of Victoria, farmer, has been sequestrated, and that a general meeting of creditors will be held at the Court House, Wangaratta, on Friday the 16th day of August 1878, at the hour of Eleven o'clock in the forenoon, for the purposes set forth in the 53rd section of the Insolvency Statute 1871.

Dated at Wangaratta this 1st day of August 1878.

FRED. J. W. MARSDEN,
Chief Clerk.

In the Court of Insolvency, Eastern District.

In the estate of GEORGE JONAS JOHNSON, of Buchan Station, in the colony of Victoria, overseer.

NOTICE is hereby given that a general meeting of creditors in the above estate will be held at the Court House, Sale, on Tuesday the 20th day of August A.D. 1878, at the hour of Twelve o'clock noon, for the purposes set forth in the 53rd section of the Insolvency Statute 1871.

Dated at Sale the 6th day of August 1878.

H. CROFTON STAVELEY,
Chief Clerk.

In the Court of Insolvency, Ballarat.—No. 511.

In the matter of EDWARD RYAN, of Ballarat, in the colony of Victoria, farmer.

IT is hereby notified that the estate of the said Edward Ryan has been sequestrated, and I do hereby appoint a general meeting of creditors herein to be held at the Court House at Ballarat on Monday the 12th day of August 1878, at the hour of Eleven o'clock in the forenoon, for the purposes set forth in the 53rd section of the Insolvency Statute 1871.

Mr. F. M. Claxton is the assignee named in the order.

Dated at Ballarat this 6th day of August 1878.

J. J. O'MEARA,
Chief Clerk.

In the Court of Insolvency, Horsham.

In the estate of MARY EDGAR, of Cannum, in the colony of Victoria.

NOTICE is hereby given that a general meeting of creditors in the above estate will be held at the Court House, Horsham, on Wednesday the 14th day of August A.D. 1878, at the hour of Eleven o'clock in the forenoon.

Dated at Horsham the 31st day of July 1878.

C. G. HOLMES,
Chief Clerk in Insolvency.

In the Court of Insolvency, Horsham.

In the estate of SAMUEL EDGAR, of Cannum, in the colony of Victoria.

NOTICE is hereby given that a general meeting of creditors in the above estate will be held at the Court House, Horsham, on Wednesday the 14th day of August A.D. 1878, at the hour of Eleven o'clock in the forenoon.

Dated at Horsham this 31st day of July 1878.

C. G. HOLMES,
Chief Clerk in Insolvency.

In the Court of Insolvency, Sandhurst.

NOTICE is hereby given that the estate of Edward Walter Cryer, of Toolamba North, publican and farmer, has been sequestrated, and that a general meeting of creditors will be held at the Court House, Sandhurst, on Wednesday the fourteenth day of August 1878, at Twelve o'clock noon, for the purposes set forth in the 53rd section of the Insolvency Statute 1871.

Dated at Sandhurst this 7th day of August 1878.

GEORGE MAYNARD,
Chief Clerk.

In the Court of Insolvency, Ballarat.—No. 512.

In the matter of JOHN BERRY, of Beaufort, in the colony of Victoria, formerly platerlayer, now out of employment.

IT is hereby notified that the estate of the said John Berry has been sequestrated; and I do hereby appoint a general meeting of creditors herein to be held at the Court House at Ballarat on Monday the 19th day of August 1878, at the hour of Eleven o'clock in the forenoon, for the purposes set forth in the 53rd section of the Insolvency Statute 1871.

Mr. W. D. McKee is the assignee named in the order.

Dated this 7th day of August 1878.

J. J. O'MEARA,
Chief Clerk.

The Insolvency Statute 1871.—In the Court of Insolvency, Geelong.

In the matter of JOHN PICKERING DAGNALL, of Colac, in the colony of Victoria, auctioneer.

NOTICE is hereby given that the estate of the said John Pickering Dagnall has been sequestrated, and that a meeting of creditors has been appointed to be held in the Supreme Court House, Geelong, on Tuesday the thirteenth day of August 1878, at Twelve o'clock noon, for the purposes set forth in the 53rd section of the said Insolvency Statute 1871.

Dated at Geelong the 1st day of August 1878.

GEO. L. HUTCHINSON,
Chief Clerk.

N.B.—Mr. James Simson, of Geelong, is the assignee named in the order.

The Insolvency Statute 1871.—In the Court of Insolvency, Ararat.

In the matter of CHARLES WYER, of Buangor, in the colony of Victoria, railway gatekeeper.

NOTICE is hereby given that the estate of the said Charles Wyer has been sequestrated, and that a meeting of creditors has been appointed to be held at the Court House, Ararat, on Wednesday the 14th day of August 1878, at Eleven o'clock in the forenoon, for the purposes set forth in the 53rd section of the said Insolvency Statute 1871.

Mr. Edward Maccabe is the assignee named in the order of sequestration, and Messrs. Randall, Mitchell, and Nevitt are the solicitors for insolvent.

Dated the 7th day of August A. D. 1878.

J. KEOGH,
Chief Clerk.

Private Advertisements.

SHIRE OF NEWHAM.

BYE-LAWS MAKING A RATE FOR WATER SUPPLY PURPOSES, AND FOR REGULATING SUCH SUPPLY AND OTHERWISE RELATING THERETO.

THE Council of the Shire of Newham doth hereby, pursuant to and in exercise and execution of the powers and authorities conferred on it by "The Local Governing Bodies Loan Act 1872," make the following rate, for one year from the date hereof, upon all lands and tenements within the water supply district of the Shire of Newham, and doth also make the bye-laws following in connection therewith, that is to say:—

1st. The rates and charges hereinafter specified are those which the owners and occupiers of land and tenements shall pay in respect of water supplied otherwise than by measure for domestic purposes:—

On every house or tenement of whatsoever annual value the same may appear according to the valuation of such property in the rate book of the said shire of Newham the annual sum of Seven pounds ten shillings per centum on such valuation on all and every person or persons in the said water supply district not rated for water supply or otherwise, or who at any time hereafter may not be rated for water supply or otherwise, and who may or shall obtain water or who may be supplied with water from the public stand pipes, or any or either of them in the said district, the sum of Ten shillings per annum.

Water troughs will be charged for at the rate of Ten shillings per annum each.

Water for steam boilers will be charged for at the rate of Ten shillings per annum for each steam boiler.

2. Any person receiving water from the council of the said shire, who shall take and carry away such water from his premises, or who shall allow any person to take or carry away such water, or who shall sell the same to any other person, shall be liable to a penalty not exceeding Five pounds.

3. Any person not having agreed to be supplied by the said council, who shall take or carry away water from any drinking tap, trough, or private or public service pipe, shall be liable to a penalty not exceeding Five pounds.

4. Before any person shall affix any service pipe to any pipe of the council or alter, repair, or in any manner interfere with any pipe of the council, or any service pipe, cock, or fitting connected with the pipes of the council, he shall obtain from the council a license in that behalf to execute such works, and any unlicensed person affixing, altering, repairing, or in any manner interfering with any such pipe, service pipe, cock, or fitting as aforesaid, shall be liable to a penalty not exceeding Ten pounds.

5. Before any such license shall be granted by the council the person applying for same shall satisfy the said council that he is a competent plumber.

6. Any person whether licensed as aforesaid or not who shall offend by opening any ground so as to uncover any pipe or pipes, the property of the said council, without giving two days' notice to the council of his intention so to do, or who shall in any way tamper with or alter any pipe, the property of the council, without the permission in writing of the council being first obtained, or who shall wilfully or carelessly break, injure, or open any lock, cock, valve, pipe, work, or engine, the property of the council, shall be liable for each such offence to a penalty not exceeding Twenty pounds.

7. Any person whether licensed as aforesaid or not who shall lay any pipe to communicate with the pipes of the council, without giving two days' notice of the day and hour when such pipe is intended to be made to communicate with the pipes of the council, or who shall make such communication except

under the superintendence and according to the directions of some officer of the council, or who shall lay any pipe to communicate with the pipe of the council of a strength and material not sanctioned by the council, shall be liable, for each such offence, to a penalty not exceeding Five pounds; and in the event of continuing the offence, to a further penalty of Two pounds for each day after notice of the offence from the council; and galvanized iron piping of approved quality only will be allowed for external and internal services. Ordinary connections with sub-mains must be made with proper brass ferrules for iron services. One service pipe only to each tenement will be permitted, and the bore of such service pipe must not exceed half an inch.

8. If any person shall neglect to repair any service pipe conveying water from the pipes of the council into the premises of such person, after having received notice from any officer of the council that such service pipe requires repairing, the council may stop the water from flowing into such premises, either by cutting off the service pipe or otherwise as to the said council may seem fit, until the necessary repairs shall have been effected. The service pipes from the main being the property of the owners or occupiers of the tenements supplied by such service pipes, the occupier (if any), and if none, the owner shall, in every instance in which any damage shall be caused by reason of such service pipe being leaky or otherwise out of repair or broken, be liable to a penalty not exceeding Five pounds, and in the event of continuing the offence to a further penalty of Two pounds for each day after notice of the offence from the council.

9. Any person supplied with water by the council who shall wilfully or negligently allow the same to run to waste shall be liable for each offence to a penalty not exceeding Five pounds, and in event of continuing the offence to a further penalty of Two pounds for each day after notice of the offence from the council.

10. Overflow pipes to private baths will not be permitted. Water closets will not be allowed to be supplied direct from the main, but from a cistern so constructed that the water cannot flow continuously and from which not more than two gallons can escape at each flush.

In the construction of these bye-laws the word person shall be deemed to extend to and include a corporation whether aggregate or sole, and the word council shall mean the Council of the Shire of Newham.

The foregoing bye-laws were made and passed by the Council of the Shire of Newham on the twenty-fifth day of July 1878, and it was resolved that the same take effect from the first day of January One thousand eight hundred and seventy-eight.

WILLIAM GLOVER,
President.
HENRY D. McKENZIE,
P. F. MEAGHER,
Councillors.

No. 2011

SHIRE OF MOUNT ROUSE.

NOTICE is hereby given that it is the intention of the Council of the Shire of Mount Rouse to open a new road, one chain wide, on the east side of allotment 1, section 3, and through allotment 3, section 3, parish of Croxton East. The said new road to be in lieu of a one-chain road on the west and south sides of allotments 1 and 3, section 3, parish of Croxton East.

A plan showing the proposed work is deposited for inspection at the office of the said council at Peshurst, and all persons interested are hereby required to set forth in writing, addressed to the said council or to the undersigned, within forty days from the publication hereof in the *Government Gazette*, any objections they may have to the said work.

JAMES CAMPBELL,
Secretary, Shire of Mount Rouse.

No. 2014

SHIRE OF MOUNT ROUSE.

NOTICE is hereby given that it is the intention of the Shire Council of Mount Rouse to open a new road, two chains wide, from Caramut running northerly towards Glen-thompson through the following allotments, viz.:-

- Allotments 1, 4, 5, 8, 9, 12, and 13, section iv., parish of Caramut.
- Ditto 1, 2, 3, 4, 5, 6 and 8, section viii., parish of Caramut.
- Ditto 2, 3, 6 and 7, section ii., parish of Nareeb Nareeb.
- Ditto 1, 3, 4 and 5, section v., parish of Nareeb Nareeb.
- Ditto 1, 2, 3 and 6, section x., parish of Nareeb Nareeb.
- Ditto 1 and 4, section xiv., parish of Nareeb Nareeb.
- Nareeb Nareeb pre-emptive section.
- Allotments 4 and 5, section xxii., parish of Nareeb Nareeb.
- Ditto 96, 97 and 100, parish of Bilpah.

The said new road to be in lieu of the following one-chain roads:-

- Road running along the east side of allotments 2, 3, 6, 7, 10 and 15, section iv., parish of Caramut.
- Ditto running along the west side of allotments 1, 4, 5, 8, 9 and 11, section iv., parish of Caramut.
- Ditto running along the east side of allotments 1, 2, 3, 4, 5, 6 and 8, section viii., parish of Caramut.
- Ditto running along the west side of allotments 1, 2, 3, 4, 5, 6 and 7, section viii., parish of Caramut.
- Ditto running along the east side of allotments 1, 4, 5 and 8, section ii., parish of Nareeb Nareeb.
- Ditto running along the west side of allotments 2, 3, 6 and 7, section ii., parish of Nareeb Nareeb.
- Ditto running along the east side of allotments 1, 4 and 5, section vi., parish of Nareeb Nareeb.
- Ditto running along the north side of allotments 1 and 2, section vi., parish of Nareeb Nareeb.

Ditto running along the west side of allotments, 2, 3, 4 and 5, section v., parish of Nareeb Nareeb.

Ditto running along the east side of allotments 1, 2, 3 and 6, section x., parish of Nareeb Nareeb.

Ditto running along the west side of allotments 4 and 5, section x., parish of Nareeb Nareeb.

Ditto running along the east side of allotments 1 and 4, section xiv., parish of Nareeb Nareeb.

Ditto running along the west side of allotments 2 and 3, section xiv., parish of Nareeb Nareeb.

Ditto running along the east and west sides of Nareeb Nareeb pre-emptive section.

Ditto running along east and west sides of allotments 3 and 6, section xxii., parish of Nareeb Nareeb.

Ditto running along the west side of allotments 95, 98 and 99, parish of Bilpah.

A plan showing the proposed work is deposited for inspection at the office of the said council at Peshurst, and all persons interested are hereby required to set forth in writing, addressed to the said council or to the undersigned, within forty days from the publication hereof in the *Government Gazette*, any objections they may have to the said work.

JAMES CAMPBELL,
Secretary, Shire of Mount Rouse.

No. 2015

SHIRE OF FLINDERS AND KANGERONG.

NOTICE is hereby given that it is the intention of the council of this shire to open the new road described hereunder, plans and descriptions of which are deposited at the office of the council, Dromana, and at the Public Works Office, Melbourne (Mr. Moody's office), for the inspection of all concerned:-

Parish of Flinders.-In lieu of the road forming the south-eastern boundary of Crown allotments 39, 38, and 37, and north-western boundary of allotment 37 of said parish; to adopt the present road for a distance of 2774 links north-westerly from the south angle of allotment 39; thence in a line bearing north 33° 16' west 4580 links; thence N. 86° 10' west 2000 links; thence N. 27° 5' W. 658 links; thence N. 17° 53' W. 1614½ links to the south-east angle of allotment 86 of said parish at the main two-chain road, by a width of one chain along the south-westerly side of the lines so described.

The lands through which the existing and proposed roads run are the property of the trustees of the late Dr. Howitt, and are occupied by Robert Anderson, Esq.

All persons affected by the proposed works must set forth, in writing addressed to the shire secretary, their objections (if any) to these proposals, within forty days from the publication of this notice.

Dromana, 7th August 1878.

No. 2063

PETER NOWLAN,
Shire Secretary.

SHIRE OF COLAC.

NOTICE is hereby given that the Council of the Shire of Colac have appointed

JOHN METCALF

to be Poundkeeper at Colac in lieu of Joseph John Herrick resigned.

Colac, 1st August 1878.

No. 2064

P. C. WILSON,
Shire Secretary.

LEASE APPLIED FOR.

WE hereby give notice that we have applied for a lease for 21 years for 3 acres of land situated at Mount Difficult, Grampians, occupied by us as a freestone quarry, a plan of which has been lodged with the Minister of Lands.

Stawell, 12th July 1878.

No. 1835

FRANCIS WATKINS,
P. GALBRAITH,
JOHN H. FRANKLIN.

DISSOLUTION OF PARTNERSHIP.

THE partnership which formerly existed between the undersigned has been dissolved by mutual consent this day, 12th July 1878.

WILSON TYSON, Coghill's Creek.
JOSEPH TYSON, Ullina.

Witness-EDMUND BANKER.

No. 1883

DISSOLUTION OF PARTNERSHIP.

THE partnership hitherto existing between the undersigned, carrying on business as brewers, under the style of Brett, Haselden and Co., has this day been dissolved by mutual consent. Mr. W. A. Brett will continue the business, and pay and receive all debts and liabilities.

1st August 1878.

WILLIAM A. BRETT,
HERT. HASELDEN,
HENRY J. BRETT.

Witness-J. A. WILMOTH, solicitor.

No. 2019

NOTICE OF PARTNERSHIP.

I, THE undersigned, Edward Williams, at present carrying on business at Inglewood as general ironmonger, timber merchant, &c., have this day admitted Mr. Henry Robinson as a partner in the same; and the business in future will be carried on under the style and title of E. Williams and Co.

Dated this first day of August One thousand eight hundred and seventy-eight (1878).

EDWARD WILLIAMS.
Witness-THOMAS TATCHELL, JUN. No. 2030

MELBOURNE AND HOBSON'S BAY UNITED RAILWAY COMPANY.

STATEMENT OF CAPITAL ACCOUNT AT 30TH JUNE 1878.

	Amount to 31st December 1877.		Amount for Half-year ending 30th June 1878.		Total.	
	£	s. d.	£	s. d.	£	s. d.
RECEIPTS.						
Capital—£534,700, in £50 shares	534,700	0 0	534,700	0 0
Debtenture bonds—each £100	465,300	0 0	465,300	0 0
	1,000,000	0 0	1,000,000	0 0
EXPENDITURE.						
To Amount expended, as per statement for last half-year	1,009,510	10 10	1,009,510	10 10
Works account	82	4 6	82	4 6
Rolling stock	6,673	18 6	6,673	18 6
	1,009,510	10 10	6,756	3 0	1,016,266	13 10

REVENUE ACCOUNT FOR HALF-YEAR ENDING 30TH JUNE 1878.

EXPENDITURE.		RECEIPTS.	
£	s. d.	£	s. d.
To Locomotive power	15,837 9 7	By Passengers	66,469 3 0
Coaching	10,063 11 11	Parcels	794 2 4
Merchandise	12,384 7 0	Merchandise	25,329 17 3
Police	3,765 8 11	Advertising	600 0 0
Maintenance of way	4,165 17 2	Sundries	289 12 2
Repairs to stations	2,363 18 3		98,482 14 9
General charges	4,972 10 9	Rents	1,735 11 9
Compensation	95 0 8	Transfer fees	13 15 6
Balance	43,583 17 9		£95,232 2 0
	£95,232 2 0	By Balance	£43,583 17 9
To Interest	£12,502 10 6		£43,583 17 9
Balance	31,281 7 3	By Balance	£31,281 7 3
	£43,583 17 9		

GENERAL BALANCE-SHEET AT 30TH JUNE 1878.

EXPENDITURE.		RECEIPTS.	
£	s. d.	£	s. d.
To Receipts, as per capital statement	1,000,000 0 0	By Expenditure, as per capital statement	1,016,266 13 10
Reserve fund	32,237 10 9	Stores	10,767 18 7
Revenue	31,281 7 3	Emergency account	450 0 0
Interest on debentures	11,449 13 4	Debentures in Colonial Bank	3,000 0 0
Sundry claims against the company	8,077 13 1	Australian Building Society deposit	100 0 0
	£1,083,046 4 5	Australian and European Bank deposit	20 0 0
		National Bank deposit	20 0 0
		Bank of Victoria deposit	41,047 10 0
		Bank of Victoria	5,511 15 0
		Bronze coin	143 0 0
		Sundry claims due to company	5,719 7 0
			£1,083,046 4 5

JOHN WAKEFIELD, Accountant.

THO. T. A'BECKETT,
Chairman.

Declared by the said John Wakefield to be a true account, at Melbourne, in the colony of Victoria, this sixth day of August in the year of our Lord One thousand eight hundred and seventy-eight, before me—JAMES FERROUSSON, J.P. No. 2111

PATENT FOR "IMPROVEMENTS IN FILTERING CERTAIN DESCRIPTIONS OF FUMES."

THIS is to notify that James Cosmo Newbery, of Hotham street, St. Kilda, analytical chemist, and John Lister Morley, of Grattan street, Carlton, gentleman, did, on the twenty-sixth day of March 1878, deposit at the office of the Registrar-General, in Melbourne, a specification, or instrument in writing, under their hands and seals, particularly describing and ascertaining the nature of the said invention, and in what manner the same is to be performed; and that by reason of such deposit the said invention is protected and secured to them exclusively for the term of six calendar months thence next ensuing: And I do further notify that the said James Cosmo Newbery and John Lister Morley have given notice, in writing, at my chambers for patent cases, of their intention to proceed with their application for letters patent for the said invention, and that I have appointed Wednesday the fourth day of September next, at Twelve o'clock noon, at my said chambers, to hear and consider the said application and all objections thereto; and I do hereby require all persons having an interest in opposing the grant of such letters patent to leave, on or before the thirty-first day of August, at my said chambers for patent cases, in Melbourne, particulars in writing of their objections to the said application, otherwise they will be precluded from urging the same.

Given under my hand this seventh day of August A.D. 1878.

BRYAN O'LOGHLEN,
Attorney-General.

Attorney-General's Chambers for Patent Cases, Registrar-General's Department, Queen street (north), Melbourne.

No. 2031

PATENT FOR "AN IMPROVEMENT IN SMALL FIREARMS."

THIS is to notify that James McGuigan, of No. 46 Collins street east, Melbourne, engineer, did, on the twenty-seventh day of June 1878, deposit at the office of the Registrar-General, in Melbourne, a specification, or instrument in writing, under his hand and seal, particularly describing and ascertaining the nature of the said invention, and in what manner the same is to be performed; and that by reason of such deposit the said invention is protected and secured to him exclusively for the term of six calendar months thence next ensuing: And I do further notify that the said James McGuigan has given notice, in writing, at my chambers for patent cases, of his intention to proceed with his application for letters patent for the said invention, and that I have appointed Wednesday the fourth day of September next, at Twelve o'clock noon, at my said chambers, to hear and consider the said application and all objections thereto; and I do hereby require all persons having an interest in opposing the grant of such letters patent to leave, on or before the thirty-first day of August, at my said chambers for patent cases, in Melbourne, particulars in writing of their objections to the said application, otherwise they will be precluded from urging the same.

Given under my hand this seventh day of August A.D. 1878.

BRYAN O'LOGHLEN,
Attorney-General.

Attorney-General's Chambers for Patent Cases, Registrar-General's Department, Queen street (north), Melbourne.

No. 2032


APPLICATION FOR REGISTRATION OF MORE THAN ONE TRADE MARK.—(Nos. 196 to 199.)

To the Registrar-General, Melbourne.


WE, Henry Brooks, Edward Gaynor Robinson, Octavius Charles Beale, and Robert Cochrane, trading as "Henry Brooks and Co.," at No. 70 Bishopsgate street within, in the city of London, in England; and also as "Brooks, Robinson and Co.," at No. 39 Elizabeth street, in the city of Melbourne, and colony of Victoria, merchants and exporters, apply to be registered as proprietors of the following trade marks, numbered from 1 to 4.

The trade marks are described as follows, that is to say:—

No. 1 consists of the representation of an orb bearing studded straps, and supporting a cross with the word "Orb" on its lower part, thus:—




No. 2 consists of the representation of an eight-pointed star thus:—



No. 3 consists of the representation of an arrow, thus:—



No. 4 consists of the representation of a swan, thus:—



We desire that the said trade marks may be registered in respect of the descriptions of goods following contained in Class 15, that is to say in respect of glass.

HENRY BROOKS,
For self and partners.

Witness—EDWD. WATERS.

EDWARD WATERS, Agent for applicants. No. 2033

JOHN PEARSON ROWE, DECEASED.

STATUTORY Notice to Creditors.—Pursuant to the Statute of Trusts 1864, notice is hereby given that all creditors and other persons having any claims or demands against or upon the estate of John Pearson Rowe, late of Sevens Creeks, near Juroa, in the colony of Victoria, Esquire, deceased, who died on the 16th day of May 1878, and probate of whose will has been granted by the Supreme Court of the colony of Victoria to Casimir Francis Rowe, of Albacutya, in the said

colony of Victoria, stockfarmer, one of the executors named in and appointed by the said will, are hereby required to send particulars in writing of such claims or demands on or before the 1st day of September next, to Robert Murray Smith, Manager of the New Zealand Loan and Mercantile Agency Company, No. 46 William street, Melbourne, in the said colony of Victoria; and that after the last mentioned day the said Robert Murray Smith will proceed to distribute the assets of the said deceased amongst the parties entitled thereto, having regard to the claims of which the said Robert Murray Smith has then notice; and that he will not be liable for the assets or any part thereof so distributed to any person of whose claim he shall not then have had notice.

Dated this sixth day of August 1878.

BLAKE AND RIGGALL,
24 William street, Melbourne,
Solicitors and proctors for the said Robert
Murray Smith and Casimir Francis Rowe.

No. 2034

RE ISRAEL BLOOMINGTON, DECEASED.

PURSUANT to the provisions of the "Statute of Trusts 1864," notice is hereby given that all creditors and other persons having claims against the estate of the above-named Israel Bloomington, formerly of the city of Melbourne, in the colony of Victoria, merchant, but late of Windsor, in the said colony, out of business, deceased, who died on the twenty-third day of May last, and probate of whose will and codicil thereto has been granted to Gavin Gibson, of the said city of Melbourne, importer, Henri John Hart, of the same place, importer, and Rebecca Adelaide Bloomington, of Windsor aforesaid, widow, the executors and executrix named in and appointed by the said will, are hereby required to send in particulars in writing of such claims to us on or before the seventh day of September One thousand eight hundred and seventy-eight, after which date the executors and executrix will proceed to distribute the assets of the deceased amongst the persons entitled thereto, having regard only to the claims of which they shall then have had notice, and will not be liable for the assets or any part thereof so distributed to any person or persons of whose claims they shall not have had notice.

Dated this sixth day of August 1878.

FARMER AND OLDHAM,
38 Elizabeth street, Melbourne,
Executors' proctors.

No. 2017

In the matter of the Metropolitan Gas Company's Act 1878.

WE, John Benn, of the city of Melbourne, merchant, William Smith, of the same city, gentleman, and John Scott, also of the same city, gentleman, do severally solemnly and sincerely declare as follows:—

That the said John Benn and William Smith are two of the directors of the Metropolitan Gas Company, and the said John Scott is the secretary of the said company.

That the nominal capital of the company is Five hundred and fifty-seven thousand two hundred and ten pounds, divided into One hundred and eleven thousand four hundred and forty-two shares of Five pounds each, and the amount paid up thereon is Five hundred and fifty-seven thousand two hundred and ten pounds.

That the amount which the company is now legally authorized to borrow on debentures is the sum of Five hundred and fifty-seven thousand two hundred and ten pounds.

That the total amount raised by the company on debentures and unpaid does not exceed the amount which the said company is by The Metropolitan Gas Company's Act 1878 authorized to borrow.

That in estimating the total amount raised as mentioned in the last preceding paragraph all principal sums have been included which are now outstanding on the debentures, bonds, and mortgages referred to in the fifty-fifth section of the said Act.

And we severally make this solemn declaration conscientiously believing the same to be true, and by virtue of the provisions of an Act of the Parliament of Victoria rendering persons making a false declaration punishable for wilful and corrupt perjury.

JOHN BENN,
W. SMITH,
JOHN SCOTT.

Severally declared by the above-named John Benn, William Smith, and John Scott, at Melbourne, in the colony of Victoria, this sixth day of August One thousand eight hundred and seventy-eight, before me—C. J. HAM, J.P. No. 2018

In the Supreme Court of the }
Colony of Victoria. } Fi. Fa. No. 2462.

MURRAY AND ANOTHER v. HATTY.*

NOTICE is hereby given that the Sheriff of the Midland Bailiwick will cause to be sold by public auction, at Cook's Commercial Hotel, Elmore, on Tuesday the 17th day of September 1878, at Two o'clock p.m.:—

All the right, title, and interest of William John Hatty in and to all that piece or parcel of land, being allotment 123, parish of Toolamba, county of Rodney, held under lease from the Crown from the 14th day of November 1876, for seven years, and entered in the Register Book, vol. 241, fol. 48111, with the buildings and improvements thereon.

Terms—Cash.

JOHN E. LUPTON,
Bailiff.

No. 2062

In the Supreme Court of the }
 Colony of Victoria. } Fi. Fa. No. 8008.

ANDERSON v. SEXTON.

NOTICE is hereby given that the Sheriff of the Western Bailiwick will cause to be sold by public auction, at Mac's Hotel, Portland, on Wednesday the eleventh day of September 1878, at Twelve o'clock noon:—

All the right, title, and interest (if any) of the above-named defendant in and to all that piece of land in the colony of Victoria, being Crown allotment, section, parish of Drik Drik, county of Normanby, containing three hundred and nineteen acres two roods and eleven perches or thereabouts, belonging to the defendant, together with all buildings and improvements thereon.

Terms—Cash.

HUDSON BEAUVAIS,
 Sheriff's Officer, Portland.

No. 2063

In the Supreme Court of the }
 Colony of Victoria. } Fi. Fa. 174, No. 8702.

NOTICE is hereby given that under and by virtue of certain process issued out of the Supreme Court, and directed to the Sheriff of the Western Bailiwick, requiring him to levy certain moneys of the real and personal estate of Henry Cramer, of Murtoa, in the colony of Victoria, the said sheriff will, on Friday the thirteenth day of September 1878, at the hour of Two o'clock in the afternoon, cause to be sold, at the Union Hotel, at Horsham, in the colony aforesaid (unless such process be previously satisfied or the sheriff be otherwise stayed):—

All the right, title, and interest (if any) of Henry Cramer in and to all that piece or parcel of land (freehold), being allotment two of section ten, in the township of Murtoa, in the parish of Ashens, in the county of Borung, and containing three roods three perches and five-tenths of a perch or thereabouts, together with erections thereon.

Terms—Cash.

Dated at Horsham this fifth day of August 1878.

OSWALD BROWN,
 Sheriff's Officer.

No. 2067

In the Supreme Court of the }
 Colony of Victoria. } No. 3167.

ROBERTSON v. MACDONALD AND ANOTHER.

NOTICE is hereby given that under and by virtue of certain process issued out of the said Supreme Court, and directed to the Sheriff of the Western Bailiwick, requiring him to levy certain moneys of the real and personal estate of McDonald Lockhart Macdonald and Kenneth Macdonald, both of Ascot Heath Station, near Casterton, in the colony of Victoria, the said sheriff will, on Friday the thirteenth day of September 1878, at the hour of Twelve noon, cause to be sold, at the Victoria Hotel, Hamilton, in the colony aforesaid (unless such process be previously satisfied or the sheriff otherwise stayed):—

All the right, title, and interest (if any) of McDonald Lockhart Macdonald and Kenneth Macdonald in and to all those pieces or parcels of land, being allotments one and two of section A, parish of Watacopolan; allotments one, two, and three of section one, parish of Dartmoor; allotment four of section two, parish of Dartmoor; allotments one, two, three, four, and six of section three, parish of Dartmoor; and allotments twenty-five, twenty-eight, twenty-nine, thirty-one, thirty-two, thirty-three, and thirty-four in the township of Dartmoor; together with any buildings and erections thereon.

Terms—Cash.

Dated at Hamilton this 6th day of August 1878.

C. A. WIGGINS,
 Sheriff's Officer.

No. 2089

Mining Notices.

GREAT EXTENDED HUSTLER'S REEF QUARTZ
 MINING COMPANY REGISTERED.

STATEMENT of Assets and Liabilities.

To uncalled capital	£3,500 0 0
Mines, leases, &c.	20,775 0 0
Machinery	15,752 17 9
Office and furniture	304 5 11
New Hustler's Company	1,000 0 0
Reserve fund	2,395 5 2
Outstanding accounts for crushing	202 7 8
Firewood and mining timber	290 0 0
Quicksilver, stores, &c.	150 0 0
Cash balance	808 4 10
	<hr/>
	£45,178 1 4
By unclaimed dividends	£66 12 6
Sundry creditors	287 9 1
Mining wages	199 2 0
Assets over liabilities	44,609 17 9
	<hr/>
	£45,178 1 4

Sandhurst, 29th June 1878.

No. 2056 ROBERT CARR, Manager.

GREAT EXTENDED WALHALLA GOLD MINI
 COMPANY REGISTERED.

STATEMENT of Assets and Liabilities, 30th June 1878.

ASSETS.	
By uncalled capital	£7,920 0 0
Cash on hand	21 8 0
Calls unpaid	247 6 0
	<hr/>
	£8,188 14 0
LIABILITIES.	
Contractor's deposit	£10 0 0
" percentages deducted	171 11 5
Bank overdraft	14 7 1
	<hr/>
	£195 18 6

No. 2055

CHAS. E. KER, Manager.

GREAT EXTENDED HUSTLER'S REEF QUARTZ
 MINING TRIBUTE COMPANY REGISTERED.

STATEMENT of Assets and Liabilities.

To uncalled capital	£3,500 0 0
Machinery	2,929 16 0
Blacksmith's forge	63 10 0
Office furniture	26 0 0
Balance of call	429 15 6
	<hr/>
	£6,949 1 6
By forfeited shares	28 14 1
Unclaimed dividends	34 2 6
Sundry creditors	71 2 2
Balance due Oriental Bank	757 8 10
Assets over liabilities	6,057 13 11
	<hr/>
	£6,949 1 6

Sandhurst, 29th June 1878.

No. 2057

ROBERT CARR, Manager.

SYDENHAM QUARTZ GOLD MINING COMPANY
 LIMITED, DUNOLLY.

NOTICE.—A Call (the twentieth) of One penny halfpenny (1½d.) per share has been made on the capital of the above-named company, due and payable to the manager, at the company's office, Dunolly, on Wednesday the 14th day of August 1878.

No. 2010

W. H. LANGLER, Manager.

THE ENTERPRISE MINING COMPANY, RINGWOOD,
 LIMITED.

THE fifth Call of Two shillings per share having been duly made, will be due and payable at the company's office, Box Hill, on Wednesday, 14th August.

No. 2020

PIERCE BOARDMAN, Manager.

THE RINGWOOD ANTIMONY MINING COMPANY
 LIMITED.

A CALL (the thirty-second) of Sixpence per share has been made upon the capital of the company, payable on Wednesday the 14th instant, at 60 Queen street.

No. 2021

FINLAY J. MACDOUGAL, Manager.

THE MALMSBURY CONFLUENCE GOLD MINING
 COMPANY LIMITED, MALMSBURY.

A CALL (the thirteenth) of Threepence a share is made, due on Wednesday, 14th August 1878, and payable at the office, Queen Insurance Buildings, Queen street, Melbourne.

No. 2036

J. K. BICKERTON, Manager.

THE CALEDONIA TRIBUTE GOLD MINING
 COMPANY (LIMITED), BURNT CREEK.

NOTICE.—A Call (the ninth) of Ninepence per share on the capital of the above company is made due, payable at the company's office, High street, Maryborough, or the London Chartered Bank, Dunolly, on Wednesday, 14th August 1878.

No. 2037

J. T. SEYMOUR, Manager.

THE UNITED KINGDOM EXTENDED QUARTZ GOLD
 MINING COMPANY LIMITED, TARADALE.

A CALL (the fifty-fifth) of One penny a share is made, due on Wednesday, 14th August 1878, and payable at the office, Queen Insurance Buildings, Queen street, Melbourne.

No. 2038

J. K. BICKERTON, Manager.

NEW LOTHAIR GOLD MINING COMPANY NO
 LIABILITY, CLUNES.

A CALL (the thirty-fourth) of One shilling per share has been made, due and payable to me, at the company's office, Clunes, on Wednesday the 14th day of August 1878.

No. 2039

J. BRYANT, Manager.

UGHLIN G. M. COY. NO LIABILITY, SEVEN HILLS, KINGSTON.

A CALL (the third) of Sixpence per share has been made on the capital of the above company, due and payable to the undersigned on and after 14th August 1878.
No. 2040 W. P. JONES, Manager.

NEW AUSTRALASIAN G. M. COY. NO LIABILITY, CRESWICK.

A CALL (the twelfth) of One shilling per share has been made on the capital of above company, due and payable to the undersigned on and after 14th August 1878.
No. 2041 W. P. JONES, Manager.

HOPEWELL QUARTZ MINING COMPANY NO LIABILITY, STAFFORDSHIRE REEF.

NOTICE.—A Call (the fifty-fifth) of Sixpence per share has been made, due and payable to the manager, at the office of the company, Brooke street, Smythesdale, on Wednesday, 14th August 1878.
No. 2042 E. KNIGHTS, JUN., Manager.

LLEWELLYN GOLD MINING COMPANY NO LIABILITY, MAGPIE.

NOTICE.—A Call (the third) of Threepence per 4000th share has been made, due and payable on Wednesday, 14th day of August 1878, to the manager, at the office on the claim.
7th August 1878.
No. 2043 G. BUFFORD, Manager.

THE NEW BAND OF HOPE MINING COY., NO LIABILITY, BALLARAT.

NOTICE.—A Call (the sixth) of Threepence per share has been made on the capital of the company, due and payable at the office of the company, 11 Mining Exchange, Ballarat, on Wednesday, 14th August 1878.
Ballarat, 6th August 1878.
No. 2044 A. CLARK, Manager.

THE LINTON QUARTZ MINING COMPANY NO LIABILITY.

NOTICE.—A Call (the eleventh) of Ten shillings per share has been made on the capital of the company, due and payable to the manager, at the office of the company, Linton, on Wednesday the 14th day of August 1878.
Linton, 5th August 1878.
No. 2045 ADAM CLINTON, Manager.

SULEEMAN PASHA QUARTZ AND ALLUVIAL GOLD MINING COMPANY NO LIABILITY.

NOTICE.—A Call (the seventh) of Sixpence per share is made on the capital of the above company, payable at the office of the company on Wednesday, 14th August 1878, 8 and 9 Mining Exchange, Ballarat, 6th August 1878.
No. 2046 JOSEPH CURTHOYS, Manager.

THE FRANKLINFORD GOLD MINING COMPANY LIMITED.

A CALL (the twenty-first) of Sixpence per share is made upon the company's capital, payable at the company's office, Hepburn, on Wednesday the 14th day of August 1878.
No. 2047 FRANCIS ROTANZI, Manager.

AMALGAMATED QUARTZ MINING COMPANY OF ALEXANDRA LIMITED.

NOTICE is hereby given that a Call (the fourth) of Three halfpence per share on all shares in the above-named company is made, due on Wednesday, 14th August 1878, and payable to the manager, at the office of the company, 41 Queen street, Melbourne.
No. 2048 JAMES FOWLER, Manager.

DUKE AND DUCHESS UNITED COMPANY LIMITED, FRYERSTOWN.

NOTICE is hereby given that a Call (the twenty-third) of Sixpence per share on all shares in the above-named company is made, due on Wednesday, 14th August 1878, and payable to the manager, at the office of the company, 41 Queen street, Melbourne.
No. 2049 JAMES FOWLER, Manager.

JUST IN TIME QUARTZ MINING COMPANY LIMITED, GOBUR.

NOTICE is hereby given that a Call (the thirty-second) of One penny per share on all shares in the above-named company is made, due on Wednesday, 14th August 1878, and payable to the manager, at the office of the company, 41 Queen street, Melbourne.
No. 2050 JAMES FOWLER, Manager.

THE BETHANGA COPPER MINING AND SMELTING COMPANY LIMITED (BETHANGA).

NOTICE is hereby given that a Call (the first) of Two pounds and ten shillings per share on each of the 2000 shares in the above-named company was made by the directors on Wednesday, 31st July 1878, due and payable to the secretary, Mr. John Flinn, at the registered office of the company, No. 52 Bourke street east, Melbourne, on or before Tuesday, 20th August 1878.
No. 2051 JOHN FLINN, Secretary.

ALBION QUARTZ MINING COMPANY (LIMITED).

NOTICE.—A Call (the seventy-sixth) of Twopence (2d.) per share has been made on the capital of the company, due and payable at the company's office, Main street, Stawell, on Wednesday, 14th August 1878.
Stawell, 3rd August 1878.
No. 2071 G. B. N. BRISTOW, Manager.

RESCUE GOLD MINING COMPANY, LIMITED.

NOTICE.—A Call (the second) of Threepence (3d.) per share has been made on the capital of the company due and payable at the company's office, Main street, Stawell, on Wednesday, 14th August 1878.
Stawell, 3rd August 1878.
No. 2073 G. B. N. BRISTOW, Manager.

LITTLE NEWINGTON AND ALL ENGLAND UNITED QUARTZ MINING COMPANY, LIMITED.

NOTICE.—A Call (the sixtieth) of Twopence (2d.) per share has been made on the capital of the company, due and payable at the company's office, Main street, Stawell, on Wednesday, 14th August 1878.
Stawell, 3rd August 1878.
No. 2074 G. B. N. BRISTOW, Manager.

PRINCE ALFRED QUARTZ MINING COMPANY LIMITED, STAWELL.

A CALL of Threepence per share has been made, payable at the company's office, Main street, Stawell, on Wednesday, 14th August 1878.
No. 2075 P. GALBRAITH, Manager.

WEST SCOTCHMANS QUARTZ MINING COMPANY LIMITED, STAWELL.

A CALL of One penny per share has been made, payable at the company's office, Main street, Stawell, on Wednesday, 14th August 1878.
No. 2076 P. GALBRAITH, Manager.

DARLING QUARTZ MINING COMPANY LIMITED, STAWELL.

A CALL of One penny per share has been made, payable at the company's office, Main street, Stawell, on Wednesday, 14th August 1878.
No. 2077 P. GALBRAITH, Manager.

ULSTER QUARTZ MINING COMPANY LIMITED, STAWELL.

A CALL of a Halfpenny per share has been made, payable to the manager, at the company's office, Main street, Stawell, on Wednesday, 14th August 1878.
No. 2078 P. GALBRAITH, Manager.

WONGA AND BIRMINGHAM JUNCTION QUARTZ MINING COMPANY LIMITED, STAWELL.

A CALL of One penny per share has been made, payable to the manager, at the company's office, Main street, Stawell, on Wednesday, 14th August 1878.
No. 2079 P. GALBRAITH, Manager.

THE SOUTH CROSS UNITED G. M. CO. LIMITED, STAWELL.

NOTICE.—A Call (the second) of Threepence per share has been made on the capital of the company, due and payable to the manager, at the company's office, Skene street, Stawell, on or before Wednesday the 14th of August 1878.
Stawell, 5th August 1878.
No. 2080 WILLIAM CAHILL, Manager.

NOS. 1 AND 2 NORTH SCOTCHMANS QUARTZ MINING COMPANY LIMITED.

NOTICE.—A Call (the tenth) of Threepence (3d.) per share has been made on the capital of the company, due and payable at the company's office, Skene street, Stawell, on Wednesday, 14th August 1878.
Stawell, 5th August 1878.
No. 2081 WILLIAM CAHILL, Manager.

PYRENEES TUNNEL QUARTZ MINING COMPANY, PERCYDALE (NO LIABILITY).

THE third Call of Ten shillings per share has been made, due and payable at the company's office, High street, Avoca, on Wednesday the 14th day of August 1878.
No. 2083 J. A. POWELL, Manager.

PEARL COMPANY LIMITED.

NOTICE.—A Call (the second) of One penny per share has been made on the capital stock of the company, payable at the company's office on Wednesday the 14th instant.
9 Victoria Chambers, Sandhurst, 5th August 1878.
No. 2084 JOHN H. SAVILLE, Manager.

HIBERNIA FREEHOLD TRIBUTE COMPANY, LIMITED.

NOTICE.—A Call (the first) of One halfpenny per share has this day been made on the capital of the company, payable at the office, Beehive Chambers, Sandhurst, on Wednesday the 14th instant.
Sandhurst, 6th August 1878.
No. 2086 J. NEESON, Manager.

EUREKA EXTENDED COMPANY NO LIABILITY.

A CALL (the fourth) of Threepence per share has been made on the capital of the company, payable at the company's office, Bath Buildings, Mitchell street, Sandhurst, on or before Wednesday the 14th day of August 1878.

No. 2085 EDWIN J. HARTLEY, Manager.

BENDIGO AND WILLIAMSTOWN GOLD MINING COMPANY LIMITED.

NOTICE is hereby given that a Call (the twelfth) of One penny per share has been made on the capital of this company, due on Wednesday the 14th August 1878, and payable at the company's office, High street, Sandhurst.

No. 2087 SYDNEY GEO. COLE, Manager.

MAGDALA COMPANY NO LIABILITY, PLEASANT CREEK.

A CALL (the twenty-sixth) of Sixpence per share in the above-named company has been made, payable to the undersigned on or before Wednesday, 14th August 1878.

No. 2090 ALEX. MARSHALL, Manager.

FIDLERS QUARTZ MINING COMPANY NO LIABILITY, LITTLE BENDIGO.

A CALL (the first) of Ten shillings per share on the 200th share has been made on the capital of the above company, due and payable at the company's office, on the claim, Little Bendigo, on or before Wednesday the 14th August 1878.

No. 2092 CAMPBELL SHAW, Manager.

THE BAND OF HOPE GOLD MINING COMPANY NO LIABILITY, WATTLE FLAT, BUNGAREE.

NOTICE.—A Call (the seventh) of One pound ten shillings per (40th) share has been made, payable to the undersigned on Wednesday, 14th August 1878.

No. 2093 WILLIAM G. WILLIAMS, Manager.

CITY OF BALLARAT COMPANY LIMITED, BALLARAT.

NOTICE.—A Call (the thirty-ninth) of Two shillings and sixpence per share has been made on the capital of the company, due and payable to the manager, at the office of the company, on Wednesday the 14th day of August 1878.

No. 2094 T. H. THOMPSON, Manager.

THE BAND OF HOPE AND ALBION CONSOLS No. 2 TRIBUTE COMPANY NO LIABILITY.

NOTICE.—A Call of One pound per 80th share has been made, payable to the undersigned on Wednesday the 14th August 1878.

No. 2095 WILLIAM G. WILLIAMS, Manager.

SOUTH BIRTHDAY QUARTZ COMPANY NO LIABILITY, GOLDSBOROUGH.

NOTICE.—A Call (sixth) of Sixpence per share on the capital of the company has been made, due and payable on Wednesday, 14th August 1878, at the office of the company, 15 Lydiard street north, Ballarat.

No. 2098 J. A. CHALK, Manager.

SOUTH LEARMONTH AND EGERTON AMALGAMATED QUARTZ MINING COMPANY NO LIABILITY, EGERTON.

NOTICE.—A Call (sixty-second) of One penny (1d.) per share on the capital of the company has been made, due and payable on Wednesday, 14th August 1878, at the office of the company, 15 Lydiard street north, Ballarat.

No. 2099 J. A. CHALK, Manager.

PARKER'S UNITED COMPANY NO LIABILITY, GORDON.

NOTICE.—A Call (eighteenth) of Twopence-halfpenny (2½d.) per share has been made, due and payable at the company's office, Eldon Chambers, Ballarat, on Wednesday, 14th August 1878.

No. 2101 CHARLES WILSON, Manager.

ALL FOURS QUARTZ MINING COMPANY NO LIABILITY.

NOTICE.—A Call (the third) of Threepence per share has been made, due and payable at company's office, Wednesday, 14th August 1878.

No. 2102 GEORGE WILKINS, Manager.

GOLDBROOK COMPANY NO LIABILITY.

NOTICE.—A Call (the second) of One shilling per share has been made, due and payable at company's office, Wednesday, 14th August 1878.

No. 2103 GEORGE WILKINS, Manager.

NORTH BLACK HORSE COMPANY NO LIABILITY.

NOTICE.—A Call (the thirtieth) of Threepence per share has been made, due and payable at company's office, Wednesday, 14th August 1878.

No. 2104 GEORGE WILKINS, Manager.

No. 81.—August 9, 1878.—10.

NORTH SULTAN MINING COMPANY NO LIABILITY.

NOTICE.—A Call (the twenty-third) of Threepence per share has been made, due and payable at company's office, Wednesday, 14th August 1878.

No. 2105 GEORGE WILKINS, Manager.

CLUNES CONSOLS GOLD MINING COMPANY LIMITED, CLUNES.

A CALL (the twenty-fourth) of Two shillings per share has been made on the capital of the above company, declared due and payable to the manager, at the office, Bank Chambers, Lydiard street, Ballarat, on Wednesday, 14th August 1878.

No. 2106 J. R. PASCOE, Jux., Manager.

SOUTH WELSHMANS REEF Q. M. COMPANY NO LIABILITY.

NOTICE.—A Call (the twenty-fifth) of One penny per share on the capital of the above company, has been made, due and payable at the office of the company, 32 Queen street, on Wednesday, 14th August 1878.

No. 2109 M. S. MONTEAGRESTI, Manager.

GREAT SOUTHERN CONSOLS GOLD MINING COMPANY (NO LIABILITY), SANDHURST.

A CALL (the first) of One penny a share has been made on the capital of the above company, due and payable at the office of the company, 32 Flinders lane west, Melbourne, on Wednesday the 14th August 1878.

No. 2110 ARTHUR R. CANE, Manager.

PROVIDENCE MINING COMPANY (NO LIABILITY).

NOTICE.—Call (No. 29) of One penny per share has been made in the above company, due Wednesday, 14th August 1878, payable 10 Bourke street west, Melbourne.

No. 2112 GEORGE BROWN, Manager.

THE UNITED HAND AND BAND COMPANY NO LIABILITY, BALLARAT.

NOTICE is hereby given that the undermentioned shares, having become absolutely forfeited for the non-payment of the fifth call of One shilling per share, such shares will be sold by public auction, on Saturday the 17th day of August 1878, at the hour of Twelve o'clock noon, at the Mining Exchange, Sturt street, Ballarat, unless the said call and all expenses thereon be previously paid.

Progressive number of shares.—499 to 518, 560 to 909, 920 to 929, 950 to 1029, 1050 to 1104, 1175 to 1224, 1375 to 1544, 1770 to 1783, 2244 to 2493, 2498 to 2877, 2948 to 3831, 3852 to 4543, 4444 to 4558, 4759 to 4768, 4819 to 5160, 5171 to 5770, 5921 to 5970, 5991 to 6090, 6061 to 7070, 7081 to 7230, 7291 to 7380, 8331 to 8430, 8931 to 8935, 8951 to 9234, 9255 to 9454, 9455 to 9494, 9535 to 9594, 9655 to 9694, 9715 to 9774, 9795 to 9834, 9855 to 9934, 9955 to 9974, 9985 to 10054, 10065 to 10104, 10115 to 10124, 10347 to 10511, 10612 to 10711, 10716 to 10750, 11071 to 11076, 11541 to 11640, 11644 to 11663, 11684 to 11745, 11766 to 11801, 14052 to 14121, 14836 to 14845, 14852 to 14916, 15177 to 15904, 16093 to 17589, 17610 to 17644, 17650 to 17669, 17680 to 17837, 17868 to 17907, 17958 to 18047, 18198 to 18732, 18743 to 18822, 19023 to 19213, 19366 to 19447, 19465 to 19484, 19489 to 19502, 19613 to 19637, 19788 to 20374, 20847 to 20869, 20880 to 20989, 21345 to 21494, 21595 to 21694, 21745 to 22584, 22595 to 22684, 22735 to 22844, 22895 to 23004, 23025 to 23419, 23460 to 23509, 23550 to 23574, 23655 to 23834, 24095 to 24157, 24263 to 25000.

Dated this 7th day of August 1878.

JAMES COTTER, Manager.

Office of the company, 40 Errard street, Ballarat. No. 2052

THE GOLDEN GATE TRIBUTE COMPANY "LIMITED," INGLEWOOD.

ALL shares in the above-named company, from 4401 to 4600, on which the first call of One shilling per share is not previously paid, will be sold by public auction, at the office of J. D. Baraganath, Inglewood, on Saturday the 17th August 1878, at Three o'clock p.m.

No. 2066 C. E. ANDREWS, Manager.

DEEP LEAD AND WELSHMAN'S FLAT JUNCTION GOLD MINING COMPANY (LIMITED).

NOTICE.—R. W. C. Grieve will sell by public auction, on Saturday the 17th of August 1878, at Four p.m., at his rooms, Main street, Stawell, the following shares, forfeited for non-payment of the twenty-eighth call of One halfpenny per share, due on the 10th day of July 1878:—

Nos. 1 to 20,000, exclusive of those shares on which the said call has been paid.

Stawell, 3rd August 1878.

No. 2070 G. B. N. BRISTOW, Manager.

STAWELL BIG HILL QUARTZ MINING COMPANY (LIMITED).

NOTICE.—All shares in arrear for calls will be sold by public auction, at Grieve's Auction Mart, Main street, Stawell, at Four o'clock p.m., on Saturday the 17th day of August 1878, unless the said arrears and expenses are paid to the manager before the time of sale.

Main street, Stawell, 5th August 1878.

No. 2072 C. T. ORD, Manager.

NORTH JUNO COMPANY NO LIABILITY, ELAINE.

NOTICE.—The sale of shares, forfeited for non-payment of the sixteenth call, will take place on Saturday, 17th August 1878, at the Corner, Ballarat, Twelve o'clock noon, unless redeemed.
No. 2100
CHARLES WILSON, Manager.

GOLDEN BELT GOLD MINING COMPANY, NO LIABILITY, SPRINGDALLAH.

I, THE undersigned, hereby make application to register the Golden Belt Gold Mining Company, Springdallah, as a no-liability company under the provisions of the Mining Companies Act 1871.

1. The name of the company is to be the Golden Belt Gold Mining Company, No Liability.
2. The place of operations is at Springdallah.
3. The registered office of the company will be situated at Springdallah.
4. The value of the company's property, including claim and machinery, is Six hundred pounds.
5. The number of shares in the company is two thousand, of Two pounds each.
6. The number of shares subscribed for is one thousand four hundred.
7. The name of the manager is John Pounder Roberts.
8. The names and addresses and occupations of the shareholders, and the number of shares held by each at this date, are as below:—

Names, Addresses, Occupations.	No. of Shares.
Donald McLean, Derwent Jack's, storekeeper ...	100
Alexander McLean, Derwent Jack's, storekeeper ...	10
William C. Haigh, Moonlight, schoolmaster ...	10
John Garvey, Happy Valley, farmer ...	30
William R. Mooney, Cape Clear, contractor ...	50
Maria Meade, Ballarat, spinster ...	10
E. L. Williams, Ballarat, enginedriver ...	10
William Young, Scarsdale, storekeeper ...	30
William Mooney, Cape Clear, storekeeper ...	30
Joseph D. Booker, Western Australia, bank manager ...	50
John Watson, Haddon, mining manager ...	30
James Buchanan, Haddon, mining manager ...	20
Lewis H. Kopke, Haddon, farmer ...	20
William Maughan, Spring Hill, mining manager ...	50
William Irwin, Ballarat, hotelkeeper ...	50
Thomas P. Palmer, Ballarat, chemist ...	25
Alexander McVitty, Ballarat, merchant ...	25
David Pender, Haddon, engineer ...	20
John P. Roberts, Cape Clear, mining agent ...	50
John G. Roberts, Ballarat, clerk ...	25
Joseph Shepherd, Linton, storekeeper ...	20
Eugene O'Sullivan, Linton, storekeeper ...	20
James Boyd, Melbourne, accountant ...	50
Sing Kee, Linton, storekeeper ...	20
George Cressey Ireland, Smythesdale, accountant ...	10
William Clark, Smythesdale, accountant ...	10
Henry Costin, Ballarat, machinery merchant ...	10
Adam Clinton, Linton, mining manager ...	20
Edward Dargan, Happy Valley, miner ...	30
Martin Sheehan, Happy Valley, enginedriver ...	30
Conrad Zilles, Happy Valley, hotelkeeper ...	20
Jacob More, Happy Valley, miner ...	20
Neil McMillan, Happy Valley, miner ...	25
Michael V. Holohan, Happy Valley, miner ...	30
Robert McKay, Happy Valley, miner ...	10
Harriet McKay, Happy Valley, housekeeper ...	5
James Anderson, Happy Valley, miner ...	10
Ambrose Murrell, Happy Valley, hotelkeeper ...	10
Sarah Ann Murrell, Happy Valley, spinster ...	10
William Bryson, Happy Valley, miner ...	15
Mary Bryson, Happy Valley, housekeeper ...	10
Thomas Dennis, Happy Valley, miner ...	10
John Parkin, Happy Valley, hotelkeeper ...	20
John Littman, Ballarat, jeweller ...	10
Michael Delahunty, Springdallah, hotelkeeper ...	50
James Delahunty, New South Wales, farmer ...	50
William Smith, Melbourne, merchant ...	50
George Jared Jones, Smythesdale, printer ...	5
John Lynch, jun., Smythesdale, surveyor ...	50
Thomas Roxborough, Ballarat, merchant ...	20
William Joshua Roberts, Ballarat, clerk ...	25
Robert Irwin, Ballarat, wood merchant ...	30
John Gurrie, Ballarat, clerk ...	50
John P. Roberts, Cape Clear, manager, in trust for the company ...	600
	2000

JOHN P. ROBERTS, Manager.

Dated this thirty-first day of July 1878.

Witness to signature—**G. C. IRELAND.**

I, JOHN POUNDER ROBERTS, do solemnly and sincerely declare that—

1. I am the manager of the said intended company.
 2. The above statement is, to the best of my belief and knowledge, true in every particular.
- And I make this solemn declaration conscientiously believing the same to be true, and by virtue of the provisions of an Act of Parliament of Victoria rendering persons making a false declaration punishable for wilful and corrupt perjury.

JOHN P. ROBERTS.

Taken before me, at Smythesdale, this thirty-first day of July 1878.—**JOHN F. HUGHES, J.P.** No. 1954

THE GREAT WONDER COMPANY NO LIABILITY.

I, THE undersigned, hereby make application to register the Great Wonder Company as a no-liability company under the provisions of the Mining Companies Act 1871.

1. The name of the company is to be "The Great Wonder Company No Liability."
2. The place of operations is at Ballarat East.
3. The registered office of the company will be situated at Barkly street, Ballarat East.
4. The value of the company's property, including claim and machinery, is Twelve hundred pounds.
5. The number of shares in the company is four hundred and eighty, of Two pounds ten shillings each.
6. The number of shares subscribed for is four hundred and eighty.
7. The name of the manager is Nathaniel Strickland.
8. The names and addresses and occupations of the shareholders, and the number of shares held by each at this date, are as below:—

	No. of Shares.
William Maddern, Ballarat East, publican ...	40
Matthew Lawrie, Ballarat East, slaughterman ...	40
David Woodhead, Ballarat, traveller ...	80
Owen Jones, Ballarat East, engineer ...	40
Richard Wright, Ballarat East, weaver ...	40
Frederick Ramsden, Buninyong, accountant ...	40
Thomas Woodhead, Ballarat East, miner ...	40
Nathaniel Strickland, Ballarat East, miner ...	80
William Holyoak, Ballarat East, miner ...	40
— Stapleton, Cape Clear, contractor ...	40
	480

Dated this 2nd day of August 1878.

NATHANIEL STRICKLAND, Manager.

Witness to signature—**THOMAS WOODHEAD,**

I, NATHANIEL STRICKLAND, do solemnly and sincerely declare that—

1. I am the manager of the said intended company.
 2. The above statement is, to the best of my belief and knowledge, true in every particular.
- And I make this solemn declaration conscientiously believing the same to be true, and by virtue of the provisions of an Act of Parliament of Victoria rendering persons making a false declaration punishable for wilful and corrupt perjury.

NATHANIEL STRICKLAND.

Taken before me, at Ballarat, this 2nd day of August A.D. 1878.—**DAVID FITZPATRICK, J.P.** No. 2035

HOBART PASHA GOLD MINING COMPANY NO LIABILITY.

I, THE undersigned, hereby make application to register the Hobart Pasha Gold Mining Company as a no-liability company under the provisions of the Mining Companies Act 1871.

1. The name of the company is to be Hobart Pasha Gold Mining Company No Liability.
2. The place of intended operations is at Waterloo Flat, Beaufort.
3. The registered office of the company will be situated at Eldon Chambers, Ballarat.
4. The value of the company's property, including leased ground, is One thousand pounds.
5. The number of shares in the company is ten thousand, of Ten shillings each.
6. The number of shares subscribed for is ten thousand.
7. The name of the manager is Charles Wilson.
8. The names and addresses and occupations of the shareholders, and the number of shares held by each at this date, are as below:—

Josiah Mager, Ballarat, mining speculator ...	2000
John Embling, Ballarat, sharebroker ...	2000
A. L. Gilliland, Ballarat, gentleman ...	2000
James Leckie, junior, Sebastopol, gentleman ...	2000
John A. Jones, Ballarat, sharebroker ...	2000

Dated this sixth day of August 1878.

CHARLES WILSON, Manager.

Witness to signature—**WILLIAM WILSON.**

I, CHARLES WILSON, do solemnly and sincerely declare that—

1. I am the manager of the said intended company.
 2. The above statement is, to the best of my belief and knowledge, true in every particular.
- And I make this solemn declaration conscientiously believing the same to be true, and by virtue of the provisions of an Act of Parliament of Victoria rendering persons making a false declaration punishable for wilful and corrupt perjury.

CHARLES WILSON.

Taken before me, at Ballarat, in the colony of Victoria, this 6th day of August A.D. 1878.—**JOHN FUSSELL, J.P.** No. 2108

THE WOOLBROOK GOLD MINING COMPANY (LIMITED), CARISBROOK, MARYBOROUGH.

AN Extraordinary General Meeting of shareholders in the above-named company will be held at Four o'clock p.m. on Saturday, 24th August 1878, at the Melvor Hotel, Maryborough, for the purpose of authorising the directors to borrow a sum of money, to be decided upon, and to mortgage the property, lease, and machinery as security for the payment thereof, with interest.

No. 2069

A. LOWENSTEIN, Manager.

NELL GWYNNE QUARTZ MINING COMPANY LIMITED, SANDHURST.

AN Extraordinary Meeting of the shareholders in the above-named company will be held on 26th day of August 1878, at Four p.m., at the company's office, 10 Bee Hive Chambers, Sandhurst.

Business:

To elect directors.
To authorise and empower the directors to borrow such sum or sums of money as may be necessary to carry on mining operations successfully and to give a mortgage or bond to secure repayment of same.

To let a portion of the mine on tribute.

To confirm the minutes and proceedings of such meeting.
No. 2088 **FRED. SEWELL, Manager.**

PARKER'S UNITED COMPANY NO LIABILITY.

NOTICE.—An Extraordinary Meeting of the company and of the shareholders therein is hereby convened, to be held at Craig's Hotel, Ballarat, on Thursday, 29th August 1878, at Half-past Twelve o'clock p.m.

Business: To increase the capital of the company either by increasing the amount payable in respect of each share, or by the issue of new shares, or by both of these means.
Eldon Chambers, Ballarat.

By Order, **CHARLES WILSON, Manager.**
No. 2107

SYDENHAM QUARTZ GOLD MINING COMPANY LIMITED, DUNOLLY.

NOTICE is hereby given that Mr. William Henry Langler has been appointed Statutory Manager of the Sydenham Quartz Gold Mining Company Limited, Dunolly, and that the office of the company is in Broadway (east side), Dunolly.

Given under our hands and the common seal of the company this second day of August 1878.

(Seal of the Company)
**JOSEPH ROBINSON,
PENROSE NEVINS,
Directors.**
No. 2099

THE NEW BAND OF HOPE GOLD MINING COY., NO LIABILITY, BALLARAT.

NOTICE.—Mr. A. Clark has been appointed manager, vice Mr. Marquand resigned; and the office of the company has been removed to No. 11 Mining Exchange.

**J. LANGDON,
R. THURLING,
Directors.
A. CLARK, Manager.**
Ballarat, 1st August 1878. No. 2058

RISEING STAR QUARTZ MINING COMPANY LIMITED, BLIND CREEK, DAYLESFORD.

THE office of the above company is No. 6 Victoria Chambers, Daylesford. The name of the manager is Joseph Burall.

Given under our hands and seal of the company this 13th day of July a.d. 1878.

**JOHN O. LIDDELL, (L.S.)
GIUSEPPE ROLLEZ,
Directors.**
No. 2054

Insolvency Notices.

The Insolvency Statute 1871.—In the Court of Insolvency.

In the matter of the insolvency of **GEORGE ANDERSON**, of Fitzroy, in the colony of Victoria, baker.

THE above-named George Anderson intends to apply to the Court of Insolvency, at Melbourne, on the 30th day of August 1878, at Eleven o'clock in the forenoon, for a certificate of discharge, pursuant to the provisions of the Insolvency Statute 1871.

Dated this 31st day of July 1878.

No. 2012 **GEORGE ANDERSON.**

The Insolvency Statute 1871.—In the Court of Insolvency, Geelong.
No. 2916.

In the matter of **ROBERT CRICHTON**, of Geelong, coachbuilder.

TAKE notice, that I, the above-named Robert Crichton, intend to apply to the Court of Insolvency, at the Supreme Court House, Myers street, Geelong, on Saturday the 7th day of September 1878, at Ten o'clock in the forenoon, for a certificate of discharge under the above-mentioned statute.

Dated this 9th day of August 1878.

ROBERT CRICHTON,
now residing temporarily at Portarlington, journeyman carpenter and coach bodymaker.
Henry Speed, Market square, Geelong, insolvent's solicitor. No. 2013

The Insolvency Statute 1871.—In the Court of Insolvency.

In the matter of **JOHN MILLS**, of Mooropna, in the colony of Victoria, storekeeper.

A FIRST dividend will be payable at my office, 88 Elizabeth street, Melbourne, on Monday, 12th August 1878.
No. 2022 **HENRY W. DANBY, Trustee.**

The Insolvency Statute 1871.—In the Court of Insolvency, at Horsham.

In the matter of **JOHN CUTTS**, of Horsham, in the colony of Victoria, contractor.

THE above-named insolvent intends to apply to the Court of Insolvency, on the twenty-eighth day of August 1878, at Ten o'clock in the forenoon, for a certificate of discharge, pursuant to the provisions of the Insolvency Statute 1871.

Dated this 7th day of August 1878.

JOHN CUTTS,
James W. Twigg, Wilson street, Horsham, solicitor for the insolvent. No. 2016

The Insolvency Statute 1871.—In the Court of Insolvency.

In the matter of **JAMES AUSTIN WATKINS**, of Carlton, in the colony of Victoria, grocer.

A FINAL dividend will be payable at my office, 88 Elizabeth street, Melbourne, on Tuesday, 13th August 1878.
No. 2023 **HENRY W. DANBY, Trustee.**

The Insolvency Statute 1871.—In the Court of Insolvency.

In the matter of **ABRAHAM COHEN NICOLLS**, of Melbourne, in the colony of Victoria, tailor and outfitter.

A FINAL dividend will be payable at my office, 88 Elizabeth street, Melbourne, on Tuesday, 13th August 1878.
No. 2024 **HENRY W. DANBY, Trustee.**

Insolvent estates of **DORIS FITZGERALD**, of Tylden, farmer, and **ROBERT SHARP**, of St. Agnes, near Kyneton, farmer.

NOTICE TO CREDITORS.—A Final Dividend will be payable in the above estates at my office, 1 Lyttleton street, Castlemaine, on and after Monday, 19th August 1878, to creditors who have proved in said estates.

No. 2058 **HENRY C. THORBURN, Assignee.**

The Insolvency Statute 1871.—In the Court of Insolvency, Western District, Ararat.

In the matter of **JOHN BASHAM**, of Ararat, in the colony of Victoria, baker, insolvent.

TAKE notice that I, Francis Henry Oliver, of Stawell, in the colony of Victoria, miller, have been duly elected and appointed to the office of trustee of the above estate, in the place of Edward MacCabe, the assignee named in the order of sequestration, and such election and appointment was confirmed by order of the court, dated the 24th day of July 1878.

F. H. OLIVER.
Matthew W. Taylor, solicitor, Stawell. No. 2082

Insolvency Statute 1871.

DIVIDEND in the following estates payable on and after Monday, 12th August 1878:—

John O'Hanlon, of Windsor, cab proprietor.
John Allin, of Fitzroy, contractor.
47 King street, 7th August 1878.
No. 2025 **J. HALFEY, Assignee.**

The Insolvency Statute 1871.—In the Court of Insolvency.

In the matter of **WILLIAM ROSS** and **JAMES PATERSON** of Melbourne, trading as "Ross, Paterson, and Company," merchants.

THE above-named James Paterson intends to apply to the Court of Insolvency at Melbourne, on the thirtieth day of August 1878, at Eleven o'clock in the forenoon, for a certificate of discharge pursuant to the provisions of the Insolvency Statute 1871.

Dated this sixth day of August 1878.

JAMES PATERSON,
One of the above-named insolvents.
McKean and Leonard, 11 Collins street west, Melbourne, solicitors for the said insolvent. No. 2026

The Insolvency Statute 1871.—In the Court of Insolvency.

In the matter of **ABEL JONES**, of Melbourne, in the colony of Victoria, late hotelkeeper, now out of business.

THE above-named Abel Jones intends to apply to the Court of Insolvency, on the thirtieth day of August 1878, at Eleven o'clock, for a certificate of discharge pursuant to the provisions of the Insolvency Statute 1871.

Dated this 6th day of August 1878.

GEO. GODFREY,
23 Collins street west, Melbourne,
Solicitor for the said insolvent. No. 2027

The Insolvency Statute 1871.—In the Court of Insolvency at Melbourne.

In the matter of **CHARLES HARWOOD WILLISON**, of the city of Melbourne, in the colony of Victoria, builder, an insolvent.

NOTICE is hereby given that the above-named insolvent intends to apply to the Court of Insolvency at Melbourne, on Friday the thirtieth day of August instant, at Eleven o'clock in the forenoon, for a certificate of discharge pursuant to the provisions of the Insolvency Statute 1871, and to dispense with the condition mentioned in section one hundred and thirty-six of the said statute.

Dated this second day of August One thousand eight hundred and seventy-eight.

DAVIES AND STRONGMAN,
Eldon Chambers, Bank place, Melbourne,
Solicitors for insolvent. No. 2028

The Insolvency Statute 1871.—In the Court of Insolvency.

In the matter of MICHAEL CODY, of Mitchell's Hill, Banyena, in the colony of Victoria, farmer, an insolvent.

THE above-named Michael Cody intends to apply to the Court of Insolvency, at St. Arnaud, on the thirtieth day of August 1878, at Ten o'clock in the forenoon, for a certificate of discharge pursuant to the provisions of the Insolvency Statute 1871, such certificate to dispense with the conditions mentioned in sec. 136 of the said statute.

Dated this sixth day of August One thousand eight hundred and seventy-eight.

GEORGE LINDSAY SKINNER,
99 Collins street west, Melbourne,
Solicitor for the above-named insolvent.

No. 2029

In the Court of Insolvency.—Insolvency Statute 1871.

In the matter of ARTHUR JOHN FARAM, of Emerald Hill, auctioneer.

TAKE notice that the Court of Insolvency has appointed an examination sitting of the court, to be holden at the Insolvent Court, Swanston street, Melbourne, in the colony of Victoria, in the estate of the above-named insolvent, Arthur John Faram, on Monday the twelfth day of August 1878, at Eleven o'clock forenoon.

Dated this 7th day of August A.D. 1878.

GEORGE GRAY,
Trustee of the estate of the said
Arthur John Faram.

No. 2058

In the Court of Insolvency.—The Insolvency Statute 1871.

In the matter of ROBERT CAMERON, of Jolimont, near Melbourne, in the colony of Victoria, clerk.

THE above-named Robert Cameron intends to apply to the Court of Insolvency, on the thirtieth day of August 1878, at Eleven o'clock in the forenoon, for a certificate of discharge pursuant to the provisions of the Insolvency Statute 1871, dispensing with the condition mentioned in section 136 of the statute.

Dated this eighth day of August 1878.

PAVEY AND WILSON,
29 Queen street, Melbourne,
Solicitors for the above-named insolvent.

No. 2059

The Insolvency Statute 1871.—In the Court of Insolvency at Ballarat.

In the matter of JOHN LACEY, of Clunes, in the district of Ballarat, farmer.

THE above-named insolvent intends to apply to the Court of Insolvency at Ballarat, in the colony of Victoria, on the thirty-first day of August, One thousand eight hundred and seventy-eight, at Ten o'clock in the forenoon, for a certificate of discharge pursuant to the provisions of the Insolvency Statute 1871, dispensing with the condition mentioned in section 136 of the said statute.

Dated this third day of August, One thousand eight hundred and seventy eight.

H. R. WARTON,
Bailey street, Clunes,
Solicitor for the said John Lacey.

No. 2060

The Insolvency Statute 1871.—In the Court of Insolvency, Eastern District.

In the matter of CHARLES FREDERICK WILSON, of Tinambra, overseer.

THE above-named Charles Frederick Wilson intends to apply to the Court of Insolvency at Sale, on the third day of September 1878, at Ten o'clock in the forenoon, for a certificate of discharge pursuant to the provisions of the Insolvency Statute 1871.

Dated this day of August 1878.

PATTEN AND BENCRAFT,
Foster street, Sale,
Solicitors for the said Charles Frederick Wilson.

No. 2061

In the Court of Insolvency.—No. 507.

In the estate of HENRY FUNSTON, of Warrenheip, hotelkeeper.

A DIVIDEND in this estate will be payable at my office on Monday next, 12th August.
Lydiard street, 7th August 1878.

No. 2091

FRED. M. CLAXTON,
Official Assignee.

The Insolvency Statute 1871.—In the Court of Insolvency.

In the matter of WALTER BEAVAR, of Clunes, grocer.

THE above-named Walter Beavar intends to apply to the Court of Insolvency on the thirty-first day of August 1878, at Ten o'clock, for a certificate of discharge pursuant to the provisions of the Insolvency Statute 1871.

No. 2097

G. R. TURNER,
Insolvent's solicitor, Ballarat.

The Insolvency Statute 1871.—In the Court of Insolvency, Ballarat, No. 285.

In the matter of FRANCIS McCULLOUGH, of Tourelle, in the colony of Victoria, farmer and hotelkeeper.

THE above-named Francis McCullough intends to apply to the Court of Insolvency at Ballarat, on the thirty-first day of August 1878, at Ten o'clock in the forenoon, for a certificate of discharge pursuant to the provisions of the Insolvency Statute 1871.

No. 2096

S. F. MANN,
Lydiard street, Ballarat,
Solicitor for the said Francis McCullough.

Impoundings.**A**XE CREEK.—Impounded at Axe Creek.

341. Black pony mare, star, streak, and small snip, near hip down, branded \overline{JR} near shoulder

By Mr. Thos. O'Rourke.

342. Skewbald mare, light draught, ES faint near shoulder

343. Grey mare, medium draught, $\overline{\wedge}$ off shoulder

344. Chesnut filly, streak, off hind fetlock white, AL near shoulder

If not claimed and expenses paid, to be sold on 4th September 1878.

BENJN. CODE,
Poundkeeper.

7/

BANNOCKBURN.—Impounded at Bannockburn Shire Pound, by Peter Young.

249. Brown horse, off hind coronet white, blaze, no visible brands

If not claimed and expenses paid, to be sold on 14th August 1878.

JOHN KELLY,
Poundkeeper.

4/

BUNINYONG.—Impounded at Buninyong Shire Pound, 1st August 1878, by Mr. Garrett.

1 light steer, spotted neck, branded like JK conjoined off rump

1 red and white heifer, branded BC off rump

1 red and white bull, no visible brand

3 young cattle—one steer, two heifers, red and white, no visible brands

By Mr. J. Lyons.

1 red and white heifer, no visible brands

If not claimed and expenses paid, to be sold on 2nd September 1878.

SAMUEL SANDWICH,
Poundkeeper.

7/

CAMPERDOWN.—Impounded at Camperdown, by George Hamilton.

1 red and white steer, PI off rump, off ear slit

1 red steer, white marks, WI off rump

If not claimed and expenses paid, to be sold on 31st August 1878.

JAS. McKAY,
Poundkeeper.

4/

CRESWICK.—Impounded at Creswick Shire Pound, 6th August 1878, by John Minehan.—Trespass 5s. each.

66. Red and white bull calf, no visible brand

67. Red and white heifer calf, no visible brand

68. Red and white heifer calf, no visible brand

69. Red or roan and white heifer calf, no visible brand

70. Red and white heifer calf, stumpy tail, no visible brand

If not claimed and expenses paid, to be sold on 31st August 1878.

A. PENNYCOOK,
Poundkeeper.

5/6

DONALD.—Impounded at Donald, 3rd August 1878, by John Glennon.

1 red and white spotted steer, small scar near ribs, may have been a brand

If not claimed and expenses paid, to be sold on 2nd September 1878.

A. CAMERON,
Poundkeeper.

4/

ECHUCA.—Impounded at Echuca, 6th August 1878, by B. Duthie.—Trespass 1d. each.

1127. Bay mare, switch tail, star, off hind foot white, collar marked, scar near and off ribs, PEP over blotch over neck of clubs near shoulder

1128. Brown or dark-chesnut mare, switch tail, small star, shod all round, $\overline{\wedge}$ off shoulder

writing DC

1129. Bay mare, long tail, star, F near shoulder, WF off shoulder

If not claimed and expenses paid, to be sold on 4th September 1878.

GEO. JAMESON,
Poundkeeper.

7/

GLASS'S CREEK.—Impounded at Glass's Creek, Kew, 3rd August 1878, by Borough Inspector.

1 dark-bay or brown mare, fore feet shod, hind legs swelled, black points, saddle marks, like G off shoulder, a few white hairs on forehead; there may be other brands not discernible

If not claimed and expenses paid, to be sold on 4th September 1878.

EMMA OAKES,
Poundkeeper.

5/

HAMILTON.—Impounded at the Hamilton Borough Pound, 23rd July 1878.

1 red heifer, white on back and flanks, no visible brand

On 26th July.

1 light-strawberry cow, red ears, like \overline{B} off rump

1 white heifer, red ears, no visible brand

1 black and white bull calf, no visible brand
 1 brindle bull calf, no visible brand
 1 yellow heifer, white face, muzzle on, no visible brand
 1 brindle steer, white face and back, B near rump
 If not claimed and expenses paid, to be sold on 23th August 1878.
 R. BLOOMFIELD,
 Poundkeeper.

7/
NOTICE.
HEATHCOTE.—The red and white spotted heifer, like B blotched off rump, advertised in the *Gazette* of the 5th July, now shows like FD blotched off rump.
 If not claimed and expenses paid, to be sold on 26th August 1878.
 JOHN HAMILTON,
 Poundkeeper.

4/
HUNTLY.—Impounded at Huntly, by the Herdsman.—Trespass id.
 352. Chesnut mare, star, scars on both knees, IK near shoulder
 If not claimed and expenses paid, to be sold on 4th September 1878.
 CHAS. JAS. BUSST,
 Poundkeeper.

3/6
KEILOR.—Impounded at Keilor Shire Pound, 25th July 1878, by the Town Herd.—Trespass id.
 60. Red cow, little white underneath, down horns, like faint mark before R off rump, small ear mark
 If not claimed and expenses paid, to be sold on 4th September 1878.
 E. BONFIELD,
 Poundkeeper.

4/
KERANG.—Impounded at Kerang.
 1 red and white bull, no visible brands.—Damages £1 10s.
 1 yellow cow, cock horns, slit near ear, like GR near ribs
 1 yellow and white cow, white face, JC near ribs and off rump
 1 red heifer, white face, no visible brands
 If not claimed and expenses paid, to be sold on 31st August 1878.
 D. McINTYRE,
 Poundkeeper.

4/6
MANSFIELD.—Impounded at Mansfield Shire Pound, 3rd August 1878, by Joseph Black, off the Warrambat Common.
 1 red and white cow, top off both ears, HK near rump, L on the back
 1 red and white heifer, HK near rump
 1 red and white cow, like WO off ribs
 1 red and white yearling calf, no visible brand
 If not claimed and expenses paid, to be sold on 31st August 1878.
 WILLIAM COLLOPY,
 Poundkeeper.

6/
MOORA.—Impounded at Moora, 31st July 1878, by G. G. White.
 75 young ewes and wethers, brand—circle with bar through, blue paint, on back, various ear marks
 If not claimed and expenses paid, to be sold on 7th September 1878.
 JOHN MATHESON,
 Poundkeeper.

4/
NOTICE.
MORTLAKE.—Cattle advertised in *Gazette* of 2nd instant, as invisible brands, now show F back of near shoulder; and owner refuses to release.
 To be sold 21st August 1878.
 W. ABSALOM,
 Poundkeeper.

3/6
MURCHISON.—Impounded at Murchison, 6th August 1878.
 70. Roan horse, small star, collar and saddle marked. W over V or U near shoulder
 If not claimed and expenses paid, to be sold on 4th September 1878.
 WM. BURNETT,
 Poundkeeper.

4/
NEWHAMSHIRE.—Impounded at the United Shire of Newham Pound, Woodend, on the 1st August 1878, by Mr. Wm. Muntz.—Trespass 2s. each.
 54. White steer, PH off rump
 55. Red and white steer, PH off rump
 56. Red heifer, white spot off side and on flanks, PH off rump
 If not claimed and expenses paid, to be sold on 3rd September 1878.
 E. C. RENNIE,
 Poundkeeper.

5/
OXLEY.—Impounded at Oxley Pound, by Mr. McCallum.
 180. Bay colt, small snip, like RO or C near shoulder
 If not claimed and expenses paid, to be sold on 31st August 1878.
 GEO. W. KENNEDY,
 Poundkeeper.

3/
 Poundkeeper.

SANDHURST.—Impounded at Sandhurst by the Herdsman of the Sandhurst Goldfields Common.
 179. Red and white bullock, no visible brands
 176. Brindle and white cow, bell on, FL off rump
 177. Strawberry cow, FL off rump
 178. Red and white cow, like $\frac{2}{2}$ off rump
 179. Red cow, no visible brands
 180. White heifer calf, JA off rump
 181. White heifer, red head and neck, like O—off ribs
 182. Yellow and white heifer, cut throat
 If not claimed and expenses paid, to be sold on 28th August 1878.
 D. MACKEY,
 Poundkeeper.

7/6
SHEPPARTON.—Impounded at Shepparton, 5th August 1878, by P. Corbet.—Damages 10s.
 1 red and white bullock, back notch near ear, like CFL off ribs, C put on twice
 If not claimed and expenses paid, will be sold on 4th September 1878.
 JAMES LANE,
 Poundkeeper.

POUNDKEEPERS' REMITTANCES.

THE GOVERNMENT PRINTER acknowledges the receipt of the undermentioned sums:—

	£	s.	d.
August 6.—Shire of Beechworth, for S. Martin	0	8	6
August 6.—Shire of Ararat, for Robt. Ford	1	6	0
August 6.—Shire of Ararat, for Thos. Gibson	3	5	0
August 6.—Brown, Geo.	0	4	6
August 7.—McIntyre, D.	2	0	0
August 8.—Code, Benjn.	2	0	6
August 8.—Sandwith, Saml.	1	0	0
August 8.—Lane, Jas.	0	10	0
August 8.—Burnett, Wm.	2	0	0
August 8.—Shire of Stawell, for P. Monaghan	1	4	6
August 8.—Oakes, Emma	0	10	0

J. FERRES,
 Government Printer.
 9th August 1878.

GUANO.
 THE subjoined Notice is published at the instance of the Government of Western Australia.
 GRAHAM BERRY,
 Chief Secretary's Office, Chief Secretary.
 Melbourne, 21st June 1878.
 No. 87.—C.S.O.
 Colonial Secretary's Office,
 Perth, 9th May 1878.

LACPEDE ISLANDS—WESTERN AUSTRALIA.
 THE Government of Western Australia invites tenders from persons desirous of obtaining the sole right to remove guano from the Lacepede Islands group, which is situated in about 17° south latitude, and 122° east longitude from Greenwich, and on which it is calculated there are now at least 40,000 tons of guano. Such tenders must be sent in to the Colonial Secretary, Perth, Western Australia, on or before the 15th October next, but the Government does not bind itself to accept the highest or any tender.
 All tenders will have to state the price or royalty offered per ton for the guano (1) if shipped in the natural state; (2) if artificially prepared, dried, or sifted before shipment.
 The person whose tender may be accepted (hereinafter spoken of as "the contractor") will have to bind himself to the following conditions:—
 1. To remove the whole of the guano that there may be on the islands.
 2. To take it away at the minimum rate of twenty thousand tons a year.
 3. To remove the guano in such a manner and from such places as may be from time to time pointed out by the Government Officer stationed on the islands; and the contract will contain a clause providing that in case of the breach or neglect of these conditions the contract shall be void, and the contractor shall forfeit all buildings, erections, and plant that he may have set up on any of the islands, and also the sum of Two thousand pounds hereinafter mentioned.
 The contractor will be required, within seven days after receiving a notification by telegraph or otherwise that his tender is accepted, and before the issue of any license, to deposit in the hands of the Western Australian Government, or of such person as they may name as their agent in this behalf, the sum of Two thousand pounds, as security for the due performance of the contract, and this sum will be retained by the Government until the termination of the contract, and will be liable to forfeiture as hereinbefore mentioned. He will also be required at the same time to pay a like sum of Two thousand pounds, by way of royalty, in advance. The contractor will at no time be at liberty to remove any guano unless the royalty agreed upon has been paid, and no less sum than Two thousand pounds will be accepted at any time in payment of royalty until such time as there is left on the islands a quantity of guano the agreed royalty on which shall be less than Two thousand pounds.
 The only instructions that will be given to the Government Officer stationed on the islands, and which he will be required to insist upon with regard to the manner in which and the places from which the guano shall be removed, will be to

GEOLOGICAL SURVEY OF VICTORIA.

divide the islands into convenient sections, to print out the section or sections from which guano may be removed, and to require that the whole of any one section be cleared before any new ground is entered on.

The quantity of guano taken by each ship on which royalty has to be paid shall be ascertained by adding 25 per cent. to the registered tonnage of timber-built ships, and 40 per cent. to the registered tonnage of iron-built ships; provided that, if the captain or agent of any ship, or the Government Officer, shall in any instance be dissatisfied with the foregoing arrangement, he shall be at liberty to cause the ship to be exactly measured according to Lloyd's rules, and the number of cubical feet so ascertained divided by 40 shall be taken to be the tonnage capacity of the ship.

No tonnage, light, or harbor dues will be charged in any port of the colony on ships solely engaged in the guano trade, and no customs duties will be levied on goods and stores that may be landed on the islands for persons solely employed in the preparation and shipment of guano.

The contractor will be at liberty to erect on any or all of the islands any buildings, jetties, tramways, &c., and, subject to the conditions before expressed as to forfeiture, to remove the same at any time within six months of the termination of the contract.

No license for the shipment of guano under the regulations now in force will be granted after the 15th August next, and every such license granted after the date hereof will provide for the compulsory removal of the guano for the shipment of which it is the permit before the 15th October next.

It will at all times be optional with the licensee to ship the guano in its natural state, or artificially prepared, dried, or sifted.

The contract to be entered into in pursuance of this notice shall be deemed to commence on 1st January 1879.

Each tender, unless otherwise expressed, shall be deemed to be open to acceptance by the Government for the space of one calendar month from the 15th October, and the Government shall be at liberty to accept any tender by notifying to the person making it, by telegraph, that his tender is accepted. Any person who shall tender, and, on his tender being accepted, shall fail to pay the two several sums of Two thousand pounds as hereinbefore set forth, shall be deemed to have broken his contract, and the Government shall thereupon be at liberty to accept any other tender, and to hold such person responsible for all loss consequent on his breach of contract.

By His Excellency's Command,
MALCOLM FRASER,
Surveyor-General,
in the absence of the Colonial Secretary.

ACTS OF PARLIAMENT.

THE undermentioned Acts of Parliament, passed during the Session of 1877-8, and published with the *Government Gazette*, may be obtained at the prices affixed to each, viz.:-

No.		s.	d.
567.	Tolls Continuation	1	0
568.	Consolidated Revenue (1)	1	0
569.	Public Works Loan Account Application	1	0
570.	Consolidated Revenue (2)	1	0
571.	Justices of the Peace Act Amendment	1	0
572.	Melbourne General Market Site	1	0
573.	Local Government Act Amendment (City Rating)	1	0
574.	Public Works Loan Expenditure Validating	1	0
575.	Land Tax	1	6
576.	Parliamentary Costs	1	0
577.	Brighton Land Vesting	1	0
578.	Inebriates Act Amendment	1	0
579.	Consolidated Revenue (3)	1	0
580.	Railway Construction	1	6
581.	Australasia National Insurance Company	1	0
582.	Beechworth Waterworks Act 1869 Amendment	1	0
583.	Regulation and Inspection of Mines	1	0
584.	Expiring Law (Diseases in Stock Act) Continuation	1	0
585.	Expiring Law (Fences Statute) Continuation	1	0
586.	Metropolitan Gas Company	3	6
587.	Liverpool and London and Globe Insurance Company	1	0
588.	Extradition Acts Administration	1	0
589.	Waterworks Act 1865 Amendment	1	0
590.	Friendly Societies	2	0
591.	Railway Loan Liquidation and Construction Account Application	1	0
592.	Explosive Substances	1	0
593.	Customs Duties	1	6
594.	Expiring Law (Drawbacks Act) Continuation	1	0
595.	Vine Diseases Eradication	1	0
596.	Drainage of Mines	1	0
597.	Customs Act 1857 Amendment	1	0
598.	Passengers Harbors and Navigation Statute 1865 Amendment	1	0
599.	Appropriation of Revenue	4	0
600.	Expiring Law Continuation (Payment of Members)	1	0
601.	Beechworth Rate Validating	1	0

N.B.—If postage stamps be sent to pay for any of the above-mentioned Acts an addition at the rate of one shilling in the pound must be for warded, that amount being charged by the Post Department for cashing the stamps.

Government Printing Office,
April 1878.

PRODROMUS OF THE PALÆONTOLOGY OF VICTORIA OR FIGURES AND DESCRIPTIONS OF VICTORIAN ORGANIC REMAINS. Decades I. II. III. IV. and V. By Frederick McCoy, F.G.S., &c. Price 2s 6d. each.

REPORTS OF PROGRESS. Maps and Illustrations. Price—Nos. I. II. and IV. 3s. 6d. each. No. III. 5s.

OBSERVATIONS ON NEW VEGETABLE FOSSILS OF THE AURIFEROUS DRIFTS OF VICTORIA. By Baron Ferdinand von Mueller, C.M.G., &c. Price 2s. 6d.

Office of Mines, and all Booksellers.

GOVERNMENT PLAN

PLAN OF SANDHURST GOLDFIELD, showing the Lands held under Gold Mining Leases.

Scale—twenty chains to an inch. Price 4s. 6d.

At the Office of Mines, Collins street, and at the Mining Registrars' Offices in the several districts.

DEPARTMENT OF LANDS AND SURVEY.

PARISH, TOWNSHIP, AND SELECTION PLANS.—Lithographed plans of PARISHES, on a scale of twenty chains to the inch (except when a different scale is specified), can be obtained at the Crown Lands Office, Spring Gardens, Melbourne, price 7s. 6d. each, or will be forwarded to any address within the colony on receipt of that sum by the accountant of the department.

Also, same price, lithographed plans of TOWNSHIPS, drawn to a scale of four chains to the inch.

The above show measurements, bearings, grantees' names, school-sites, reserves, and other various information in possession of the department up to the date of their compilation.

The SELECTION plans, price 5s. each, are to the same scale as the parish plans; they show measurements, bearings, the names of selectors, and the sections under which they hold.

The large scales on which these lithographs are prepared constitute them valuable working plans for shire and other surveyors, rate collectors, assessors, &c., &c.

The undermentioned are now ready, and a number of others are in course of preparation:—

PARISH PLANS.

Acheron	Burrabeep	Dunkeld
Addington	Burrumbeet	Dunnaawalla
Adzar	Burrum-burrum	Dunolly (10 chs.)
Alexandra	Byjuke	Durong
Amherst (10 chs.)	Calivil	Echuca South
Arapiles	Campbelltown	Eglinton
Ararat (10 chs.)	Caniambo	Eildon
Aradia	Carapooee	Ellesmere
Ardno	Carapooee West	Elphinstone
Ardonachie	Cardigan	Emberton
Ascot	Cargerie	Enfield
Ashens	Carisbrook	Enumemmering
Avoca	Carlyle	Flinders
Awonga	Carraragarmungee	Frankston
Azedale	Castlemaine (10 chs.)	Eryers (10 chs.)
Banangal	Charlton East	Garyoc
Balmattum	Charlton West	Geelong
Balrook	Chewton (4 chs.)	Girgarre East
Bamganie	Chiltern	Gisborne
Barongarook	Clarendon	Glencoe
Beckworth	Clunes	Glendaruel
Beechworth	Cobra-killuc.	Glengower
Benalla	Cobram	Glenmona
Benayeo	Colac (4 chs.)	Glenrowen
Bil-bil-wyt	Coliban	Gobarup
Birregurra	Concongella	Gobur
Bittern	Concongella South	Goomalibee
Boho	Congupua	Gooramadda
Bonn	Coomboona	Goorambat
Boort (40 chs.)	Coonoer West (40 chs.)	Gooram-goram-gong
Boosey	Colongulac	Gowangardie
Borong	Corack (40 chs.)	Greta
Boweya	Corack East (40 chs.)	Gruyere
Brandy Creek District (80 chs.)	Corinth	Guildford
Branjee	Corinth	Hamilton
Branket	Cranbourne	Hamilton North
Branxholme	Craigie	Hamilton South
Bridgewater	Creswick	Horsshau
Brimboal	Currawa	Hotspur
Brim-brim	Cut-paw-paw (10 chs.)	Howqua West
Bringalbert	Darkbonee	Inglewood
Broadwater	Darlingford	Jamieson
Buckrabanyule	Darragan	Jancourt
Bullgana	Dean	Jeffcott
Bullarook	Dergholm	Jindivick
Bullengarook	Devenish	Jung Jung
Bundalong	Digby	Kaarimba
Bungal	Diggorra (40 chs.)	Kaladro
Bungallally	Dimbobola	Kalkee
Bungaroo	Doboobetic	Kanyapella
Bung-bong	Donald	Karabool
Bungeelap	Dookie	Karrabumet
Bungeet	Doolan	Katamatite
Bunguluke	Doroq	Kelfera
Burnewang	Doutta Galla	Kerang
Burraboot East	Dunced	Kerrie
Burramine		Kerri Barcet

Kewell East	Nangeela	'Tarrawarra
Kialla	Nanneella	Tatong
Killawarra	Narmbool	Tatyoon
Kingower	Narrarong	'Terang
Kinypanial	Narrewillock	Terriek Terriek
Kiora	Natimuk	East (40 chs.)
Kirkella	Navarre	Terriek Terriek
Knowsley	Neilborough	West (40 chs.)
Knowsley East	Nepean	Terrinallum
Kororoit	Nirranda	Thalia
Kyabram East	Nullan	Thornton
Laeucoorie	Nullawarre	Timmering
Laen	Nunawading	Tongala
Lallat	Oxley	Toolamba
Langhi-ghiran	Pannoobamawm	Tooley
Lauriston	Pannoomilloo	Tottington (40 chs.)
Lexington	Peechelba	Tullich
Lililithgow	Pelluebla	Tyrendarra
Lockwood	Pine Lodge	Upotipotpon
Lurg	Prahran (10 chs.)	Vectis East
Magappa	Ravenswood	Waggarandall
Maindample	Redesdale	Wail
Maldon	Rich Avon West	Walmer
Marmal	Robborough	Wappan
Marnoo	Roseneath	Warrak
Mellier	Rothesay	Warrandyte
Mepunga	Runnymede	Warrenbayne
Merino	Rupanyup	Wellsford
Merton	St. James	Wills
Miepoll	Salisbury West	Winnindoo
Moglonemby	Samaria	Winton
Moira	Sandford	Wirchilleba
Mokanger	Sandon	Witchipool (40 chs.)
Mokoan	Seymour	Wodonga
Molesworth	Shadforth	Wonondah
Moliagul	Spring Plains	Woodend
Monegeeta	Stewarton	Wooroonook
Moolort	Stratford	Woosang
Moora	Strathfieldsaye	Wycheproof
Moorgang	Streatham (4 chs.)	Wychitolla
Mooroopna	Sutton	Wy Yung
Mooroopna West	Swan water (40 chs.)	Yallock
Moyhu	Taggerty	Yandoit
Moyton	Tahara	Yarck
Muckleford	Tallygaroopna	Yarram-yarram
Myrthee	Taminick	Yarrowonga
Mysia (40 chs.)	Tamleugh	Yea
Nagwarry	Tandarra	Yielima
		Youarang

TOWNSHIP PLANS.

Daylesford	Minyip	St. Arnaud
Dergholm	Mitiamo	Sandhurst (portion)
Devenish	Nalinga	Terriek Terriek
Glenmona	Natimuk	Toolamba
Glenrowen	Neerim	Tooleen
Karrabumet	Queenscliff	Tungamah
Katamatite	Iheola	Turrumberry
Kurraan	Rushworth	Yarrowonga
Lallat		

Also the following Melbourne suburbs—

Carlton	Emerald Hill	Prahran
Carlton North	Fitzroy North	Sandridge
East Melbourne	Hotham	West Melbourne

SELECTION PLANS.

Bagshot	Egerton	Newham
Bairnsdale	Elmore	Panyabyr
Ballark	Gre Gre	Porepunkah
Bet Bet	Jeruk	Shelbourne
Boorolite	Kinbolton	Tharabegga
Bylands	Lacey	Wa-de-lock
Caralulup	Linton	Wharparilla
Dargalong	Marong	Yallakar
Dronin East	Mortchup	Yarraberb
Drumanure	Neerim	

F. LONGMORE,

Commissioner of Crown Lands and Survey.

Lands and Survey Office,
Melbourne, 15th May 1878.

THE NEW RULES AND STANDING ORDERS FOR PRIVATE BILLS are on sale at the Government Printing Office; price 1s. 6d.

NOTICE.

MESSRS. GORDON AND GOTCH, News Agents, of Great Collins street west, Melbourne and 281, George street, Sydney;

MR. HENRY FRANKS, Bookseller and Stationer, Market square, Geelong;

MR. MARTIN BADE, Tobacconist, Sturt street, Ballarat;

MR. WALTER A. J. WENBORN, bookseller and stationer, Pall Mall, Sandhurst; and

MR. GEORGE LYEAL, bookseller, &c., of Stawell,
MR. JOHN ARMSTRONG, 56 Elizabeth street, Melbourne,

have been appointed Agents to receive Advertisements and Subscriptions for the *Government Gazette*.

A copy of the *Gazette* is filed at each place for public reference.

THE VICTORIA GOVERNMENT GAZETTE.

SUBSCRIPTIONS.—The Subscription, including Postage, will be at the rate of £1 6s. per annum, or 6s. 6d. per quarter, payable in advance.

A less period than three months cannot be subscribed for.

ADVERTISEMENTS are charged at the uniform rate of Sixpence per line throughout.

CONTENTS.

APPOINTMENTS:	PAGE
Acting chief commissioner of police ...	1911
Acting deputy superintendent mercantile marine ...	1911
Clerk of petty sessions ...	1912
Electoral registrars ...	1911
Inspector-general of public works ...	1911
Land officer ...	1911
Medical officer Kew lunatic asylum ...	1911
Mining registrars ...	1911
Poundkeeper at Colac ...	1946
Receivers and paymasters ...	1911
Registrars of births and deaths ...	1911
Services of inspector of mines dispensed with ...	1911
Summoning officers under the education act ...	1911
Volunteer force—officer resigned ...	1911
LANDS:	
Common ...	1936
Grants approved ...	1933
Holdings—extents amended ...	1933
Lands excepted or withheld from sale, &c. ...	1936
" open for selection ...	1939
" set apart for council of Mornington shire ...	1936
" unsold ...	1938
" withdrawn from sale ...	1938
Lease applied for ...	1946
Lease and licenses revoked, cancelled, or declared void ...	1931
Leases approved ...	1925-1927, 1933
Leaseholds transferred ...	1927-1929
Lessees and licensees in arrears ...	1914-1922
Licenses approved ...	1930-1931
" —hearing of reasons against forfeiture of ...	1922
" not granted ...	1932, 1933
" transferred ...	1924
Local boards—meetings of ...	1923, 1924
Regulation under the land act 1869 ...	1938
Reservations about to be revoked ...	1935
" (permanent) ...	1935
" revoked ...	1935
" (temporary) ...	1935
Reserves—committees of management ...	1939
Sales ...	1937, 1938
Timber reserve ...	1936
LAND TAX:	
Classifications ...	1909, 1910
Register—Part VII. ...	1880-1908
Time extended under the land tax act ...	1873
LEGAL:	
Courts ...	1877, 1942
Insolvencies ...	1910, 1944, 1945, 1953, 1954
Judicial notices ...	1948-1949
Notice to creditors of deceased person ...	1946
MINING:	
Companies' notices:	
Balances ...	1949
Calls ...	1949
Meetings ...	1952
Miscellaneous ...	1958
Registrations ...	1952
Sales ...	1951
Leases applied for ...	1912
" declared void ...	1912
" forwarded ...	1912
MISCELLANEOUS:	
Bond for the manufacture of flour ...	1942
Births and deaths ...	1939
Cattle impounded ...	1954
Contracts ...	1942
Deceased persons' estates ...	1942
Electoral lists ...	1879
Gas company (Metropolitan)—directors' declaration ...	1948
Guano ...	1955
Mariners' notice ...	1940-1941
Partnerships ...	1946
Patents ...	1910, 1947
Police sales ...	1944
Polling places ...	1879, 1910
Press messages transmitted within Victoria ...	1879
Publicans' licensing districts ...	1879
Quarantine districts ...	1877, 1879, 1941
Railway company (Melbourne and Hobson's Bay)—statement of accounts ...	1947
Regulation under the diseases in stock act ...	1877
Sheep clean district ...	1879
Tenders ...	1944
Trade marks ...	1948
PARLIAMENT:	
Writs for elections of members ...	1871, 1873, 1875
ROADS:	
Barrabool shire—public highway ...	1939
Flinders and Kangerong shire—proposed new road ...	1946
Malmshury borough—public highways ...	1913
Mount Rouse shire—proposed new roads ...	1946
Newham shire—bye-law respecting water-supply ...	1945

1. The first part of the document discusses the importance of maintaining accurate records of all transactions and activities. It emphasizes that proper record-keeping is essential for transparency and accountability, particularly in financial reporting and auditing.

2. The second part of the document outlines the various methods and techniques used to collect and analyze data. This includes both qualitative and quantitative approaches, as well as the use of statistical tools and software to process large volumes of information.

3. The third part of the document focuses on the interpretation and presentation of the collected data. It discusses how to identify trends, patterns, and anomalies, and how to communicate these findings effectively to stakeholders through reports, presentations, and visual aids.

4. The fourth part of the document addresses the ethical considerations and challenges associated with data collection and analysis. It highlights the need for privacy, confidentiality, and integrity, and provides guidance on how to navigate these issues responsibly.

5. The fifth part of the document concludes with a summary of the key points and offers recommendations for future research and practice. It encourages ongoing learning and adaptation to new technologies and methodologies in the field.

6. The sixth part of the document provides a detailed list of references and sources used throughout the document. This includes books, articles, and online resources that provide further information on the topics discussed.

7. The seventh part of the document contains a list of appendices, which include additional data, charts, and supplementary information that supports the main text.

8. The eighth part of the document is a glossary of key terms and definitions used throughout the document. This helps to ensure clarity and consistency in the language used.

9. The ninth part of the document is a list of figures and tables, which are used to present data in a clear and concise manner. Each figure and table is accompanied by a brief description of its content and purpose.

10. The tenth part of the document is a list of footnotes, which provide additional information and references for specific points made in the text.

11. The eleventh part of the document is a list of acknowledgments, which thank the individuals and organizations that provided support and assistance during the research and writing process.

12. The twelfth part of the document is a list of contact information for the author and other relevant parties. This includes email addresses, phone numbers, and website URLs.

13. The thirteenth part of the document is a list of permissions and licenses, which specify the terms and conditions under which the document can be used and distributed.

14. The fourteenth part of the document is a list of disclaimers, which state that the information provided is for informational purposes only and does not constitute an offer or recommendation.

15. The fifteenth part of the document is a list of other relevant documents and resources, which provide further information on the topics discussed in the document.