

# VICTORIA GOVERNMENT GAZETTE.

Published by Authority.

No. 13.]

FRIDAY, FEBRUARY 7.

[1879.]

## CONSUL-GENERAL FOR THE UNITED STATES.

THE Governor has directed it to be notified that

Mr. O. M. SPENCER

has been appointed Consul-General for the United States at Melbourne, with jurisdiction in Australia, Tasmania, and New Zealand, and that the Queen's Exequatur received Her Majesty's signature on the 23rd November last.

BRYAN O'LOGHLEN,  
Acting Chief Secretary.

Chief Secretary's Office,  
Melbourne, 3rd February 1879.

JUDGE OF COUNTY COURTS.  
JUDGE OF COURT OF INSOLVENCY.  
JUDGE OF COURTS OF MINES.  
CHAIRMAN OF GENERAL SESSIONS.

*Corrigendum.*

IN the notifications of the Appointment of George Crompton Leech, under the above headings, published in the *Government Gazette* of the 31st January last, pages 243 and 244 *ante*, for George Crompton Leech read George Crompton Leech.

J. M. GRANT,  
Minister of Justice.

Crown Law Offices,  
Melbourne, 3rd February 1879.

## VISITOR—LUNATIC ASYLUMS.

THE Governor, with the advice of the Executive Council, has been pleased to appoint

ROBERT KNAGGS, Esq., L.A.H., Dublin, and M.R.C.S., England,

to be Official Visitor at the Kew and Yarra Bend Lunatic Asylums and at the Cremorne Licensed House, *vice* the Honorable J. T. Smith deceased.

BRYAN O'LOGHLEN,  
Acting Chief Secretary.

Chief Secretary's Office,  
Melbourne, 3rd February 1879.

## RECEIVER AND PAYMASTER, TRARALGON.

THE Governor, with the advice of the Executive Council, has been pleased to appoint

CHARLES DENIS

to be Receiver and Paymaster at Traralgon.

W. COLLARD SMITH,  
Treasurer.

Treasury,  
Melbourne, 3rd February 1879.

## ACTING RECEIVER AND PAYMASTER.

THE Governor, with the advice of the Executive Council, has been pleased to appoint

G. W. F. PATTERSON, Acting Clerk of Courts, St. Arnaud, to be also Acting Receiver and Paymaster at that place during the absence on leave of J. Rowan.

W. COLLARD SMITH,  
Treasurer.

Treasury,  
Melbourne, 28th January 1879.

No. 13.—FEBRUARY 7, 1879.—1.

## RETURNING OFFICERS.

THE Governor, with the advice of the Executive Council, has been pleased to appoint the undermentioned gentlemen to be Returning Officers, *viz.* :—

F. CALL, Esq., P.M.,

for the Central Province, *vice* E. P. S. Sturt, Esq., resigned ;

JOHN HALFEY, Esq., J.P.,

for the South Province, *vice* C. H. Officer, Esq., resigned ;

The Honorable ROBERT BYRNE

for the Electoral District of East Melbourne, *vice* E. P. S. Sturt, Esq., resigned.

BRYAN O'LOGHLEN,  
Acting Chief Secretary.

Chief Secretary's Office,  
Melbourne, 3rd February 1879.

## SAVINGS BANK AT BALLAARAT.

PURSUANT to the provisions of *The Savings Banks Statute* 1865, the Commissioners of Savings Banks in the Colony of Victoria hereby give notice that they have appointed

JOHN NOBLE WILSON, Esq.,

to be a Trustee of the Savings Bank at Ballarat, *vice* Adam Loftus Lynn, Esq., deceased.

By Order of the Commissioners of Savings Banks,

JAMES MOORE,  
Comptroller and Secretary.

Office of the Commissioners of Savings Banks,  
Melbourne, 3rd February 1879.

## ACTING GOVERNMENT PRINTER.

THE Governor, with the advice of the Executive Council, has been pleased to appoint

GEORGE SKINNER

to be Acting Government Printer during the absence on leave of Mr. J. Ferres.

W. COLLARD SMITH,  
Treasurer.

Treasury,  
Melbourne, 5th February 1879.

## TRUSTEES.

THE Governor, with the advice of the Executive Council, has been pleased to appoint

SAMUEL HUTCHESON,  
WALTER FORREST,  
JAMES MACFARLAN,  
JOHN CORBYN WIDDICOMBE,  
WILLIAM HENRY BOOTH,

to be Trustees of the land temporarily reserved on 5th August 1867 as a site for Wesleyan Church purposes at Glenlyon.

The Governor in Council has accepted the resignations of the undermentioned gentlemen, *viz.* :—

RICHARD COLES,  
HENRY FREEMAN,

as Trustees of the land temporarily reserved on 28th October 1872 as a site for a cemetery at Darlingford.

F. LONGMORE,  
Commissioner of Crown Lands and Survey.

Lands and Survey Office,  
Melbourne, 3rd February 1879.

## VICTORIAN NAVAL RESERVE.

THE Governor, with the advice of the Executive Council,  
has been pleased to appoint

Acting Sub-Lieutenant JONX SCOTT

to be Sub-Lieutenant in the Victorian Naval Reserve.

W. COLLARD SMITH,  
Treasurer.

Treasury,  
Melbourne, 28th January 1879.

## SCHOOL BOARD.

THE Governor, with the advice of the Executive Council,  
has been pleased to appoint

THOMAS FLEMING

to be a Member of the Board of Advice for the School District of the Northern Riding of the Shire of Mount Franklin, No. 206.

W. COLLARD SMITH,  
Minister of Public Instruction.

Education Department,  
Melbourne, 3rd February 1879.

## DEPUTY ELECTORAL REGISTRAR.

THE Governor, with the advice of the Executive Council,  
has been pleased to appoint

EDWIN C. BRITTEN, Percydale,

to be Deputy Electoral Registrar for the Moonambel division of the Electoral District of Kara Kara, and for the Glenpatrick division of the North-Western Province, *vice* H. Catchpole resigned.

BRYAN O'LOGHLEN,  
Acting Chief Secretary.

Chief Secretary's Office,  
Melbourne, 3rd February 1879.

SURVEYOR AUTHORIZED TO EFFECT SURVEYS  
FOR THE BOARD OF LAND AND WORKS.

NOTICE is hereby given that the undermentioned gentleman has been authorized by the Board of Land and Works to effect surveys for parties applying to select land under the provisions and regulations of *The Land Act 1869* and *The Land Act 1878*:—

A. C. ALLAN.

A. J. SKENE,  
Surveyor-General.

Lands and Survey Office,  
Melbourne, 5th February 1879.

## DISTRIBUTORS OF STAMPS.

I HEREBY appoint the undermentioned Postmasters and Postmistresses to be also Distributors of Stamps within the colony of Victoria, according to the provisions of *The Stamps Statute 1869*, viz.:—

ELSPETH ELLIOTT	...	...	Allan's Flat.
J. ASHWOOD	...	...	Archdale.
MARIE E. KEMP	...	...	Branxholme.
P. BOURKE	...	...	Burrmine West.
S. VEAR	...	...	Canary Island.
E. HALL	...	...	Carlton North.
J. LAYR	...	...	Chinaman's Creek.
J. N. EDWARDS	...	...	Clear Lake.
WM. WILLIAMS	...	...	Coonoor Bridge.
J. F. GLOWREY	...	...	Corack.
T. COSTELLO	...	...	Derrinallum.
MARY O'KEEFE	...	...	Eastbrook.
MARY CHARMAN	...	...	Eastree Gully.
D. D. BROOKS	...	...	Hanson South.
R. KER	...	...	Hawesdale.
P. M. HARTNEY	...	...	Hawkington.
THOS. EWART	...	...	Hoddle's Creek.
F. MURPHY	...	...	Joyce's Creek.
W. G. LUDLEY	...	...	Kilmore East.
R. TORRANCE	...	...	Koroop.
THOS. WOOD	...	...	Korweinguboora.
T. LANGFORD	...	...	Loddon Vale.
M. MITCHELL	...	...	Majorca.
M. BRENNAN	...	...	Mirboo.
J. LAWRENCE	...	...	Modewarre.
J. HYENS	...	...	Morwell Railway Station.
F. SMITH	...	...	Mt. Wycheproof.
J. WHITE	...	...	Meredith.
A. PORTER, SEN.	...	...	Narraport.
W. H. GRIGG	...	...	Nelson.
P. McCASKILL	...	...	Numurkah.
E. MARENDAZ	...	...	Pettavel.
M. ARTHUR	...	...	Puckapunyal.
J. RIORDAN	...	...	Sandridge.
C. FITCHER	...	...	Simpson's road.
JESSIE PHILLIPS	...	...	Tarnagulla.
WM. COWLEY	...	...	Tatooon.
D. HAZLETT	...	...	Toolamba.
F. BOTTENBERG	...	...	Ulupna West.
E. WATSON	...	...	Walmer.
P. MOLONEY	...	...	Wombat Creek.
A. N. SMITH	...	...	Wooroonook.

J. B. PATTERSON,  
Postmaster-General.

Post Office and Telegraph Department,  
General Post Office,  
Melbourne, 5th February 1879.

## GENERAL ABSTRACT SHOWING THE AVERAGE AMOUNT OF THE LIABILITIES AND ASSETS OF THE UNION BANK OF AUSTRALIA.

Taken from the several Weekly Statements during the Quarter from the 1st October to 31st December 1878.

LIABILITIES.	AMOUNT.	TOTALS.	ASSETS.	AMOUNT.	TOTALS.
	£ s. d.	£ s. d.		£ s. d.	£ s. d.
Notes in Circulation { Not bearing Interest	...	122,854 0 0	Coined Gold and Silver, and other Coined Metals	256,711 3 0	322,821 3 0
{ Bearing Interest	...	...	Gold and Silver in Bullion or Bars	66,110 0 0	322,821 3 0
Bills in Circulation { Not bearing Interest	...	13,795 19 1	Noted Treasury of other Banks	...	104,900 0 0
{ Bearing Interest	...	...	Notes and Bills due from other Banks	...	9,131 16 9
Balances due to other Banks	...	837 3 3	Amount of all Debts due to the Bank, including	...	3,622 6 8
Deposits { Not bearing Interest	...	2,003,500 7 10	Notes, Bills of Exchange, and all Stock and	...	...
{ Bearing Interest	...	...	Noted Debts of every description, excepting	...	...
Total Amount of Liabilities	...	2,140,987 10 2	Notes, Bills, and Balances due to the said Bank	...	3,309,731 19 6
			from other Banks	...	...
			Total Amount of Assets	...	3,750,107 5 11

J. CURTAYNE, Manager.

JOHN SHIELDS, Accountant.

I, JOHN CURTAYNE, make oath, that, to the best of my knowledge and belief, the foregoing Abstract is a true and faithful Account of the Average Amount of Assets and Liabilities of the above Bank during the period specified; and that the same was made up from the Weekly Statements thereof, kept in pursuance of the provisions of the *The Banks and Currency Statute 1864*.

Sworn before me, at Melbourne, this } SHERBOURNE SHEPPARD, Justice of the Peace.  
1st day of February 1879.

J. CURTAYNE.



**SUMMARY of Sworn Returns, rendered pursuant to *The Banks and Currency Statute 1864* (27 Victoria No. 194), of the Average Liabilities and Assets, and of the Capital and Profits, of all the Banks in Victoria, taken from the several Weekly Statements, for the quarter ended 31st December 1878.**

BANKS.		Notes in Circulation.				Balances due to other Banks.		Deposits.		Total Amount of Liabilities.	
No.		Not Bearing Interest.		Bearing Interest.		£	s. d.	£	s. d.	£	s. d.
		£	s. d.	£	s. d.						
1	Australasia	150,542	13 10	11,203	17 11	...	...	837	3 3	621,822	19 4
2	Union of Australia	122,854	0 0	13,795	19 1	...	...	580	4 3	440,930	2 7
3	New South Wales	137,337	16 2	2,737	8 3	...	...	94,139	9 5	1,012,953	12 7
4	Victoria	237,497	0 0	14,471	17 0	...	...	697	11 7	2,341,840	12 8
5	London Chartered, of Australia	141,275	4 3	3,048	1 5	...	...	28,953	17 9	300,701	15 8
6	English, Scottish, and Australian Chartered	46,518	0 0	5,184	18 1	...	...	6,333	4 3	233,119	5 10
7	Oriental	66,599	11 6	2,160	17 7	...	...	104,906	2 9	108,805	17 6
8	Colonial, of Australasia	98,145	10 0	3,321	19 9	...	...	12,376	6 9	441,041	12 4
9	National, of Australia	128,183	12 4	601	16 6	...	...	8,296	16 5	447,524	9 6
10	Commercial, of Australia (Limited)	89,253	12 4	1,412	13 0	...	...	6,315	6 8	325,091	17 9
11	Australian and European (Limited)	28,954	0 0	1,412	13 0	...	...	2,062	9 9	123,950	13 8
12	City of Melbourne (Limited)	11,575	10 9	137	8 9	...	...	7,541	2 2	44,006	11 10
13	Provincial and Suburban (Limited)	6,783	6 7	197	8 9	...	...	2,566	4 0	...	...
	TOTALS	1,281,133	15 5	57,568	17 4	...	...	208,013	14 11	4,602,573	7 2
										11,504,002	13 8
</											

\* Including notes, bills of exchange, and all stock and funded debts of every description, except notes, bills, and balances due to the bank from other banks.

## ESTATES OF DECEASED PERSONS.—IN THE SUPREME COURT OF THE COLONY OF VICTORIA.

A RETURN of all Moneys received and paid by the Curator of the Estates of Deceased Persons for the Colony of Victoria for the Half-year ending the thirty-first day of December 1878, distinguishing the particular estate in which the same have been so received and paid, in accordance with the 38th section of Act No. 290.

No.	Name of Deceased.	Colonial Residence.	Supposed British or Foreign Residence.	Moneys received.	Payments made.	Date of Death, &c.
1	Alick Ah You ...	Jamieson ...	China ...	£ s. d. 137 3 11	£ s. d. 137 3 11	21st August 1878
2	Ambert, Frank ...	Melbourne Hospital ...	Switzerland ...	...	1 8 2	27th January 1878
3	Atkins, John Roberts ...	Toorak ...	Ireland ...	400 0 0	948 12 4	23rd February 1878
4	Avery, Edward ...	Emerald Hill ...	Unknown ...	6 8 0	2 11 2	19th June 1879
5	Barber, William ...	Mount Blowhard ...	England ...	...	132 12 6	11th August 1877
6	Barker, Henry ...	Digby ...	Unknown ...	64 6 2	3 12 4	6th June 1877
7	Barker, Robert Henry ...	Emerald Hill ...	England ...	7 1 0	25 13 4	16th April 1878
8	Barkman, Catherine ...	Williamstown ...	Unknown ...	2 0 0	27 19 9	14th April 1878
9	Barnes, Elias ...	Windsor ...	Unknown ...	...	20 3 5	4th June 1874
10	Barry, James ...	Williamstown ...	Unknown ...	...	2 1 5	30th January 1878
11	Bartram, Francis J. ...	Hotham ...	Unknown ...	2 16 0	2 3 5	10th April 1878
12	Bebbington, Henry ...	Williamstown ...	Unknown ...	11 8 6	9 5 10	9th August 1878
13	Beedell, Walter James ...	None ...	Unknown ...	1 19 6	1 19 6	3rd August 1878. At sea, on board the ship <i>Rolla</i>
14	Betts, Wm. Hesketh ...	Victoria Parade ...	England ...	...	10 18 5	1st September 1877
15	Bingham, Robert ...	Melbourne ...	Unknown ...	1 6 0	0 3 4	13th May 1878
16	Bingham, William ...	Orville ...	Unknown ...	...	0 2 4	18th September 1877
17	Bish, Edward ...	St. Kilda ...	England ...	29 2 7	...	7th September 1873
18	Black, Isabella ...	Richmond ...	Unknown ...	...	1 1 3	1st November 1876
19	Bloomfield, Spencer ...	None ...	England ...	9 6 0	0 13 6	2nd June 1878. At sea, on board the ship <i>Fanny</i>
20	Borlace, John ...	Gellibrand River ...	England ...	378 6 10	239 19 10	13th June 1878
21	Boswell, Alexander ...	Richmond ...	Unknown ...	...	0 1 6	17th June 1876
22	Boswell, Mary Ann ...	Richmond ...	Bermondsey, London	0 16 0	...	18th May 1878
23	Boyd, Alexander ...	Dargalong ...	Ireland ...	...	575 10 3	23rd August 1877
24	Brennan, Thomas ...	Mortlake ...	Ireland ...	405 9 9	95 18 5	16th May 1878
25	Brenland, William ...	Banyena ...	Unknown ...	...	0 9 0	1st March 1876
26	Broughton, Michl. jun. ...	Geelong ...	Ireland ...	...	14 11 0	28th December 1870
27	Brophy, Michl. V. ...	Melbourne ...	Ireland ...	61 0 0	246 16 6	21st September 1877
28	Brown, William ...	Bonegilla ...	Unknown ...	45 0 0	7 19 8	10th August 1878
29	Bryce, Ann ...	Carlton ...	Unknown ...	1 10 6	20 8 4	17th April 1878
30	Burns, William ...	Traralgon ...	Ireland ...	12 10 6	12 10 6	17th June 1878
31	Burnstead, Sarah Ann ...	Hamilton ...	Unknown ...	8 9 3	0 8 6	25th November 1878
32	Burrell, George ...	Williamstown ...	England ...	20 14 0	948 1 0	12th December 1876
33	Burt, Elizabeth ...	West Melbourne ...	Unknown ...	...	3 0 10	14th June 1877
34	Byrne, Michael ...	None ...	Newry, Ire- land	64 10 9	5 11 2	2nd April 1878. At sea, on board the ship <i>Northumberland</i>
35	Byrne, Stephen ...	Mansfield ...	None ...	0 8 0	...	11th November 1875
36	Calderwood, Wm. Dow ...	Melbourne ...	England ...	...	12 10 3	29th June 1877
37	Candage, John B. ...	Blackwood ...	England ...	...	17 10 11	23rd July 1870
38	Canny, Patrick ...	Sandhurst ...	Ireland ...	...	88 12 3	13th January 1877
39	Carlisle, Robert ...	Ballarat ...	England ...	1 8 0	...	2nd July 1877
40	Carroll, Kate ...	Beechworth ...	Ireland ...	16 12 0	12 15 1	10th June 1878
41	Clapham, Elizabeth ...	None ...	Northampton, England	...	4 9 6	15th November 1873
42	Clark, David ...	None ...	Scotland ...	...	41 4 8	19th January 1860
43	Clark, Janet ...	None ...	Scotland ...	...	41 4 8	13th January 1874
44	Clifford, Henry ...	Fitzroy ...	Unknown ...	4 8 0	...	17th October 1873
45	Corcoran, Thomas ...	Melbourne ...	Ireland ...	3 0 6	2 7 6	31st July 1878
46	Corning, James E. ...	Braxholme ...	Unknown ...	1 11 2	0 1 6	26th October 1878
47	Cooper, Henry ...	Hard Hills, Heathcote ...	England ...	0 2 0	0 10 1	15th March 1877
48	Crocker, Robert ...	Waterloo, Wahgunyah ...	Unknown ...	44 5 10	22 4 1	19th July 1878
49	Crook, Richard ...	Melbourne ...	Scotland ...	...	1 3 10	22nd July 1877
50	Currie, Ann ...	Sandridge ...	Unknown ...	80 0 0	80 0 0	18th June 1878
51	Dalberg, Jacob ...	Melbourne Hospital ...	Unknown ...	...	5 12 9	11th August 1876
52	Davey, Charles ...	None ...	England ...	21 5 8	5 17 11	Lost at sea in the ship <i>Merchant</i> , on or about 8th March 1878
53	Davey, Joseph ...	Elmhurst ...	England ...	167 16 0	668 4 0	5th August 1876
54	Davidson, John ...	Footscray ...	Wales ...	2 16 0	0 16 10	28th February 1861
55	Davidson, Thomas ...	None ...	Scotland ...	7 8 0	7 8 0	5th September 1878. At sea, on board the <i>Lady Darling</i>
56	Davies, George ...	Oxley Flats ...	Unknown ...	7 12 0	0 15 0	13th June 1875
57	Davis, William ...	Melbourne Hospital ...	Canada ...	2 3 2	0 2 2	5th September 1878
58	Dawson, James ...	Stanhope, Rushworth ...	Unknown ...	...	0 2 6	8th October 1877
59	Deeley, Benjn. Stith ...	Tarilta ...	Unknown ...	97 17 6	133 4 3	4th February 1877
60	Diggie, James ...	Taradale ...	Unknown ...	0 16 0	...	6th August 1874
61	Dingler, Joseph ...	Melbourne Hospital ...	Unknown ...	...	2 10 0	10th February 1878
62	Dix, Thomas ...	None ...	England ...	32 9 8	1 14 2	Lost at sea in the ship <i>Merchant</i> , on or about 8th March 1878
63	Dodds, Mary Virginia ...	Collingwood ...	Unknown ...	92 16 0	55 11 11	7th July 1878
64	Doggrell, Henry ...	Timor ...	England ...	...	4 11 8	13th June 1877
65	Donnelly, Catherine ...	St. Kilda ...	Ireland ...	...	0 9 0	2nd August 1878
66	Douglas, George ...	Sandy Creek, Queensland	Unknown ...	...	1 7 9	19th October 1875
67	Dunn, John ...	Ingleby ...	Unknown ...	16 16 10	13 3 6	5th June 1878
68	Edmiston, Alexr. M. ...	St. Kilda ...	Scotland ...	106 19 2	62 17 5	8th August 1878
69	Ellis, John ...	None ...	Wales ...	4 8 0	141 10 0	12th February 1875
70	Emperor, Ellen ...	Sandhurst ...	Unknown ...	...	1 2 0	29th June 1876
71	English, Thos. Wm. ...	Carisbrook ...	Unknown ...	0 18 0	0 1 10	18th July 1878
72	Ennis, Alfred ...	None ...	England ...	19 12 4	1 1 3	Lost at sea in the ship <i>Merchant</i> , on or about 8th March 1878
73	Fabian, Alfred James ...	Bambra ...	Unknown ...	2 12 0	2 12 0	27th January 1871
74	Fagan, John ...	Melbourne ...	Unknown ...	13 19 10	9 19 10	24th July 1878
75	Farie, Claud ...	Coburg ...	Scotland ...	7 4 0	...	22nd August 1870
76	Fayrer, Edwd. Allen ...	Seone, New South Wales	Unknown ...	24 12 6	22 19 0	3rd October 1877
77	Fegan, Dominick ...	Violet Town ...	Unknown ...	...	0 10 9	18th May 1877
78	Fennesy, Pierce ...	Richmond ...	Ireland ...	76 0 4	46 13 0	21st August 1878
79	Ferrell, Jos. Meredith ...	Broadford ...	Unknown ...	6 1 0	1 5 3	8th October 1878
80	Findlay, Wm. Henry ...	Wicannia, N.S.W. ...	Unknown ...	...	1 1 7	20th May 1878
81	Fitzgerald, Garrett ...	Bairnsdale ...	Unknown ...	...	28 14 2	9th March 1868
82	Flanagan, Thomas ...	Georoc, St. Arnaud ...	Unknown ...	126 9 5	26 3 6	6th March 1878
83	Fogarty, John ...	Dookie ...	Unknown ...	133 3 4	156 17 0	9th February 1877

## ESTATES OF DECEASED PERSONS—continued.

No.	Name of Deceased.	Colonial Residence.	Supposed British or Foreign Residence.	Moneys received.	Payments made.	Date of Death, &c.
				£ s. d.	£ s. d.	
84	Foley, John ... ..	None ... ..	England ...	19 3 0	1 1 2	Lost at sea in the ship <i>Merchant</i> on or about 8th March 1878
85	Foster, John Wm. ... ..	Melbourne ... ..	England ...	481 12 4	60 7 7	11th September 1878
86	Foster, William ... ..	Gigarree East ... ..	Unknown ...	105 18 8	104 19 8	9th April 1878
87	Franko, Louis ... ..	None ... ..	Hanover ...	5 4 0	0 16 0	16th June 1878, at sea, on board the ship <i>Yarra</i>
88	Frier, Robert ... ..	Coburg ... ..	Unknown ...	...	31 14 7	18th April 1876
89	Fryer, Francis ... ..	Castlemaine ... ..	England ...	26 8 0	...	11th January 1866, At sea, in the wreck of the <i>London</i>
90	Gibb, Jack ... ..	Ballangeich ... ..	Unknown ...	1 15 3	0 1 9	12th August 1878
91	Gibson, John ... ..	Meran, Kerang ... ..	Unknown ...	...	69 14 3	2nd March 1878
92	Gibson, Thomas ... ..	Ballarat ... ..	Unknown ...	748 4 11	212 2 5	27th February 1878
93	Gilbert, John ... ..	Colac ... ..	Unknown ...	...	0 2 6	26th October 1878
94	Glazier, Edwin ... ..	Frithran ... ..	England ...	8 0 0	8 0 0	23rd October 1871
95	Glendinning, John ... ..	Undera ... ..	Scotland ...	266 0 2	16 17 10	30th November 1877
96	Glover, George ... ..	Yarra Bend Lunatic Asylum ... ..	England ...	...	2 2 8	18th June 1877
97	Godden, John ... ..	Staffordshire Reef, Scarsdale ... ..	Unknown ...	12 16 6	7 8 9	25th July 1878
98	Goldsworthy, James ... ..	Kew Lunatic Asylum ... ..	England ...	4 0 0	42 15 10	9th August 1877
99	Gordon, Henry ... ..	Boort ... ..	Unknown ...	5 0 0	1 9 4	27th November 1874
100	Grant, John ... ..	Ivanhoe ... ..	Scotland ...	5 1 0	1 10 9	6th May 1878
101	Gray, Arthur ... ..	None ... ..	Scotland ...	...	72 12 3	23rd July 1877. At sea, on board the <i>Loch Garry</i>
102	Green, Wm. Stephen ... ..	Richmond ... ..	Unknown ...	10 2 5	0 18 2	24th October 1878
103	Grundman, Ernest ... ..	None ... ..	Hamburgh ...	41 2 7	5 6 9	29th June 1878. At sea, on board the <i>Fanny</i>
104	Gullen, Charles ... ..	None ... ..	France ...	11 16 0	0 11 10	1st April 1878. At sea, on board the <i>Kedar</i>
105	Hall, Norah ... ..	South Yarra ... ..	Unknown ...	73 2 6	61 15 0	28th June 1878
106	Hall, Samuel ... ..	Melbourne ... ..	England ...	636 0 0	51 16 0	24th February 1878
107	Hallawell, Joseph ... ..	Wharing ... ..	Unknown ...	1 16 0	1 4 0	13th April 1874
108	Hamilton, Alicia Spencer ... ..	None ... ..	England ...	2 16 0	...	29th August 1874. At sea, on board the <i>Lord Warden</i>
109	Hamilton, Annie ... ..	Melbourne ... ..	Unknown ...	...	11 19 1	14th January 1878
110	Hanlon, Martin ... ..	Goodman's Creek, Bacchus Marsh ... ..	Unknown ...	209 17 6	18 11 0	21st May 1878
111	Hanly, Thomas ... ..	Heathcote ... ..	Unknown ...	6 13 4	4 9 2	30th August 1860
112	Hannan, Matthew ... ..	Camperdown ... ..	Unknown ...	23 15 9	1 3 9	22nd November 1878
113	Harrison, John Morley ... ..	South Yarra ... ..	Unknown ...	...	3 7 8	4th September 1877
114	Hauer, Ferdinand ... ..	Smythesdale ... ..	Unknown ...	11 16 6	11 16 6	11th June 1878
115	Hay, Ann ... ..	Hamilton ... ..	Unknown ...	0 8 0	23 2 1	27th July 1876
116	Hayes, Andrew ... ..	Hotham ... ..	Ireland ...	0 12 0	...	18th September 1871
117	Hellyar, John ... ..	None ... ..	England ...	19 9 0	1 1 2	Lost at sea in the ship <i>Merchant</i> , on or about 8th March 1878
118	Helsham, John James ... ..	Grantville ... ..	Unknown ...	1 19 9	0 2 0	11th August 1878
119	Henry, George ... ..	Alfred Hospital ... ..	Unknown ...	...	6 17 2	4th August 1877
120	Hodges, William ... ..	Seymour ... ..	Unknown ...	...	1 1 10	26th November 1877
121	Hogg, Mary ... ..	Ashens, Stawell ... ..	Unknown ...	3 0 0	26 16 8	9th September 1874
122	Holland, Mary ... ..	Little River, Omeo ... ..	Unknown ...	...	20 11 0	30th August 1862
123	Hosie, Russell ... ..	Bairnsdale ... ..	Unknown ...	550 6 8	106 9 6	26th December 1877
124	Howard, Thomas ... ..	Fitzroy ... ..	England ...	9 7 0	5 18 4	4th December 1878
125	Howe, John ... ..	Eurambeen ... ..	Unknown ...	26 14 6	74 10 1	15th April 1878
126	Hunt, Robert ... ..	Casterton ... ..	Unknown ...	5 0 0	0 5 0	6th October 1858
127	Hussey, William ... ..	Mount Prospect, Daylesford ... ..	Unknown ...	44 9 0	44 9 0	24th October 1878
128	Hynes, Edward ... ..	Mount Pleasant, Indigo ... ..	Unknown ...	...	0 1 8	14th November 1877
129	Ingen, John ... ..	Kiama, N.S.W. ... ..	Unknown ...	21 1 8	2 13 9	28th September 1877
130	Innes, John ... ..	None ... ..	Scotland ...	8 0 5	8 0 5	8th September 1878. At sea, on board the <i>Phillis</i>
131	Ireland, Geo. Cressy ... ..	Smythesdale ... ..	England ...	4 5 9	4 5 9	3rd August 1878
132	Irvine, Thomas ... ..	Sailors' Home ... ..	Orkney Islands ...	127 4 0	657 19 6	31st October 1877
133	Jack, Wm. Charles ... ..	Omeo ... ..	England ...	307 8 9	327 11 2	17th September 1877
134	James, William ... ..	Mia Mia Flat, Talbot ... ..	Unknown ...	...	16 1 1	5th October 1877
135	James, Thomas ... ..	Salisbury, Inglewood ... ..	Wales ...	...	267 15 0	17th July 1877
136	Johnston, Francis ... ..	Smeaton ... ..	Unknown ...	...	0 16 7	4th August 1877
137	Johnston, William ... ..	Echuca ... ..	Unknown ...	...	4 16 6	8th January 1877
138	Johnstone, William ... ..	Harrow ... ..	Unknown ...	...	36 8 8	9th June 1877
139	Jones, Jane ... ..	Collingwood ... ..	Unknown ...	...	0 11 0	7th April 1878
140	Jones, Sarah ... ..	Bealiba ... ..	Unknown ...	...	1 5 0	17th April 1877
141	Jones, Thomas ... ..	Collingwood ... ..	Unknown ...	2 18 0	2 11 1	30th November 1863
142	Jones, William ... ..	Bealiba ... ..	Unknown ...	...	0 2 3	6th August 1873
143	Jonsson, Hugo ... ..	Mount Greenock, Talbot ... ..	Unknown ...	7 12 9	0 15 8	7th October 1878
144	Kayley, William ... ..	Melbourne ... ..	Unknown ...	33 18 0	25 7 11	29th October 1878
145	Kearns, William ... ..	Wangoom ... ..	Unknown ...	5 0 0	0 5 0	18th April 1855
146	Kelly, John Wm. ... ..	Clunes ... ..	Unknown ...	...	0 15 6	Lost at sea in the ship <i>James Service</i> , on or about 23rd July 1878
147	Kelly, Thomas ... ..	Mansfield ... ..	Unknown ...	84 12 3	20 2 7	27th June 1878
148	Kennelly, Michael ... ..	Emerald Hill ... ..	Ireland ...	25 10 4	34 15 9	23rd March 1878
149	King, Bernard ... ..	None ... ..	Ireland ...	21 1 0	21 1 0	Lost at sea in the ship <i>Merchant</i> , on or about 8th March 1878
150	King, James ... ..	None ... ..	England ...	1 0 6	0 2 6	28th April 1878. At sea, on board the <i>Florinda</i>
151	Kirk, Martin ... ..	Waverley ... ..	Unknown ...	419 10 6	223 2 2	3rd September 1878
152	Kitts, John ... ..	Kew ... ..	Unknown ...	20 12 0	18 9 0	31st January 1876
153	Laird, Geo. Grierson ... ..	Burrumbot East ... ..	Unknown ...	...	0 4 7	15th February 1876
154	Laird, Mary ... ..	Burrumbot East ... ..	Unknown ...	443 15 3	438 6 4	19th May 1878
155	Laird, William ... ..	Barkstead ... ..	Unknown ...	...	13 14 3	14th May 1878
156	Larkin, Thomas ... ..	None ... ..	Ireland ...	23 2 4	1 4 9	Lost at sea, in the ship <i>Merchant</i> , on or about 8th March 1878
157	Lawrey, Wm. James ... ..	Northcote ... ..	Unknown ...	6 8 0	3 4 0	12th January 1872
158	Lawson, Andrew ... ..	Garvoc ... ..	Unknown ...	...	8 0 0	27th March 1878
159	Lee, Joseph ... ..	Shepparton ... ..	Unknown ...	5 15 9	0 13 9	22nd October 1878
160	Lee, Patrick ... ..	Avenel ... ..	Ireland ...	28 11 11	6 11 10	3rd December 1877

## ESTATES OF DECEASED PERSONS—continued.

No.	Name of Deceased.	Colonial Residence.	Supposed British or Foreign Residence.	Moneys received.	Payments made.	Date of Death, &c.
				£ s. d.	£ s. d.	
161	Lewis, George ...	Avenel ...	Unknown ...	2 17 0	2 17 0	15th January 1878
162	Lockhart, Robt. Bruce ...	Granton ...	Unknown ...	182 11 2	179 11 3	22nd April 1878
163	Lockmann, William ...	Bailleston ...	Germany ...	285 13 0	282 2 0	16th April 1878
164	Longwood, Francis ...	None ...	Unknown ...	0 14 6	0 14 6	26th March 1878. At sea, on board the ship <i>Adieu</i>
165	Lorraine, Wm. Charles ...	None ...	Carhar, Bengal ...	80 3 6	81 15 2	11th April 1877. At sea, on board the <i>Lord Warden</i>
166	Lough Ben Cuc ...	Gre Gre, St. Arnaud ...	China ...	9 19 6	2 6 6	26th June 1878
167	Loxton, Benjamin ...	Chinaman's Flat, Maryborough ...	Unknown ...	225 16 3	44 3 11	11th August 1878
168	Luke, Elizabeth ...	Macarthur ...	Unknown ...	49 19 6	10 0 0	21st October 1874
169	Maguire, Robt. Francis ...	Warrnambool ...	Unknown ...	7 15 1	7 15 1	23rd May 1878
170	Mansfield, John ...	None ...	Ireland ...	18 15 8	1 0 5	Lost at sea, in the ship <i>Merchant</i> , on or about 8th March 1878
171	Marcel, Elizth. Jane ...	Fitzroy ...	Unknown ...	1 8 0	...	28th July 1876
172	Marks, Robert ...	Fitzroy ...	Unknown ...	4 11 3	1 14 4	17th June 1878
173	Maroney, Patrick ...	Lardner ...	Ireland ...	...	281 2 3	12th August 1877
174	Marshall, Ebenezer ...	Royal Park ...	Unknown ...	2 7 9	0 9 6	8th September 1878
175	Marshall, James ...	Wahgunyah ...	Unknown ...	520 6 1	182 16 11	17th June 1878
176	Martin, Julius ...	None ...	Prussia ...	20 5 8	6 0 11	Lost at sea in the ship <i>Merchant</i> , on or about 8th March 1878
177	Martin, Richard ...	None ...	England ...	22 13 8	1 4 5	Lost at sea in the ship <i>Merchant</i> , on or about 8th March 1878
178	Martin, Wm. Gauze ...	Fitzroy ...	England ...	2 12 0	138 19 0	28th September 1874
179	Matthis, Frederick ...	Rochester ...	Unknown ...	...	1 11 1	8th August 1877
180	Menon, John Grant ...	Whroo ...	Unknown ...	...	0 3 5	28th September 1877
181	Middlemiss, Alice ...	Mount Franklin ...	Unknown ...	1 8 0	...	19th June 1875
182	Miller, John ...	Nowhere Creek, Glenpatrick ...	Unknown ...	...	0 11 0	24th April 1877
183	Mitchell or Cooper, Robt. ...	Emerald Hill ...	Unknown ...	...	71 18 11	18th May 1875
184	Montgomery, John ...	Yarraberb ...	Unknown ...	27 19 4	2 11 5	28th August 1878
185	More, Thomas ...	Melbourne ...	Scotland ...	...	59 16 4	30th July 1877
186	Morris, Elizth. Webb ...	Fitzroy ...	Unknown ...	3 16 0	...	On or about 28th July 1878
187	Morris, James ...	None ...	England ...	21 1 6	1 2 3	Lost at sea in the ship <i>Merchant</i> , on or about 8th March 1878
188	Morrison, Thomas ...	Landsborough ...	Unknown ...	...	161 3 9	27th July 1876
189	Morrison, Thomas ...	Toolamba ...	Unknown ...	...	12 8 6	4th January 1877
190	Muir, James ...	Gigarree East ...	Unknown ...	47 1 0	5 0 3	14th February 1878
191	Murphy, Edwd. Jos. ...	Melbourne ...	Ireland ...	88 12 0	3 15 0	30th October 1875
192	Murphy, James ...	Bambra ...	Unknown ...	...	15 2 0	3rd December 1877
193	Murphy, James ...	None ...	England ...	1 4 6	0 3 2	28th June 1878. At sea, on board the <i>Enterprise</i>
194	Murphy, Ruth ...	Bambra ...	Unknown ...	...	18 1 2	19th February 1878
195	Myles, David ...	Tarnagulla ...	Unknown ...	5 0 5	34 4 2	24th January 1878
196	Macadam, Wm. John ...	South Yarra ...	England ...	14 10 0	14 19 11	15th April 1878
197	Macardy, Joseph ...	Mount Erica ...	England ...	257 9 9	480 0 3	31st March 1876
198	Macardy, Sophia ...	Mount Erica ...	England ...	456 2 4	45 4 5	22nd December 1877
199	Mackay, James ...	Melbourne ...	Unknown ...	3 6 9	35 6 7	8th May 1878
200	Mackay, Wm. James ...	Melbourne ...	Ireland ...	...	59 15 6	22nd March 1878
201	Mackie, James ...	Richmond ...	Unknown ...	60 0 0	13 8 0	22nd July 1878
202	McAnuff, Mary Ann ...	Fitzroy ...	Unknown ...	306 0 0	781 16 9	7th February 1878
203	McCaffrey, Samuel ...	None ...	England ...	21 2 4	1 2 10	Lost at sea in the ship <i>Merchant</i> , on or about 8th March 1878
204	McConnell, David ...	Richmond ...	Canada ...	0 8 0	...	21st December 1868
205	McCook, William ...	Gunbower ...	Ireland ...	...	7 8 6	12th December 1875
206	McCulloch, or McCulla, John ...	Sandridge ...	Ireland ...	5 8 0	...	17th July 1869
207	McDonald, James ...	Kerang ...	Unknown ...	24 0 3	24 0 3	10th April 1878
208	McDonald, John ...	Gunbower ...	Unknown ...	...	5 10 0	22nd May 1878
209	McEwan, John ...	Hotham ...	Unknown ...	11 2 3	7 5 7	28th June 1878
210	McGinn, Danl. M. ...	Bethanga ...	Ireland ...	...	13 7 3	2nd June 1877
211	McGovern, Edward ...	Geelong ...	None ...	21 2 4	1 2 10	Lost at sea in the ship <i>Merchant</i> , on or about 8th March 1878
212	McGrath, James ...	Muddy Creek ...	Ireland ...	...	145 10 0	2nd December 1876
213	McIlvina, Robert ...	Horsham ...	Unknown ...	2 16 0	...	14th September 1871
214	Mackintosh, Alexander ...	None ...	Scotland ...	3,445 11 6	8,644 12 3	29th December 1871
215	McIntosh, Donald ...	Mewburn Park, Maffra ...	Scotland ...	1,000 0 0	996 7 5	13th June 1868
216	McIntyre, Duncan ...	Dunedin, N. Z. ...	Unknown ...	35 0 0	2 7 4	11th June 1877
217	McKay, Walter ...	Lardner ...	Unknown ...	194 2 11	122 17 0	28th September 1878
218	McKinnon, Anthony ...	Broadford ...	Unknown ...	1 0 6	0 1 0	5th June 1878
219	McLaren, William ...	Angahook ...	Unknown ...	...	0 10 8	22nd March 1877
220	McLean, Neil Wm. ...	Melbourne ...	Scotland ...	27 18 1	1 9 5	21st December 1878
221	McNamara, Michl. ...	None ...	Ireland ...	...	241 3 2	9th February 1877
222	McRae, Roderick ...	None ...	Scotland ...	...	0 3 10	27th January 1877. At sea, on board the <i>Loch Long</i>
223	Napier, Janet ...	None ...	Scotland ...	161 3 9	161 3 9	31st December 1876
224	Nash, William ...	St. Agnes, Kyneton ...	Unknown ...	24 19 6	21 8 11	9th June 1878
225	Naylor, William ...	Waterloo, Myrtleford ...	Unknown ...	...	35 15 4	3rd February 1878
226	Neenan, Patrick ...	Boort ...	Ireland ...	...	216 10 0	24th September 1876
227	Nelson, William ...	Sandhurst ...	Unknown ...	...	0 3 7	25th June 1877
228	Nevins, Penrose ...	Wangaratta ...	England ...	123 17 6	79 6 4	4th April 1878
229	Nicholls, Austin P. ...	Melbourne ...	Unknown ...	5 16 0	11 15 6	22nd May 1878
230	Nicholson, James ...	Ironbark ...	Unknown ...	1,273 7 4	5 16 0	11th June 1874
231	Nitmo, William ...	St. Kilda ...	Scotland ...	...	270 8 6	30th July 1875
232	Nugent, Robert ...	Sandridge ...	Unknown ...	50 13 0	23 6 2	18th March 1878
233	Oakes, Frederick ...	Melbourne ...	Unknown ...	18 1 6	17 8 0	15th July 1878
234	Oakroot, Gustaf ...	Footscray ...	Unknown ...	2 9 4	4 2 3	5th January 1875
235	O'Brien, William ...	Glenorchy ...	Unknown ...	3 12 3	0 3 7	23rd November 1878
236	O'Donnell, Francis ...	Stowell ...	Ireland ...	52 4 0	1,837 7 2	8th September 1877
237	Old, Charles F. ...	None ...	England ...	...	2 18 10	31st October 1877. At sea, on board the <i>Superb</i>
238	Orr, John ...	Melbourne ...	Ireland ...	39 5 0	2 17 9	20th March 1878
239	O'Rourke, Thomas ...	Tarraville ...	Unknown ...	28 19 6	7 0 9	2nd January 1878
240	Owens, Mary ...	Richmond ...	Unknown ...	25 18 6	21 2 1	7th October 1878

## ESTATES OF DECEASED PERSONS—continued.

No.	Name of Deceased.	Colonial Residence.	Supposed British or Foreign Residence.	Moneys received. £ s. d.	Payments made. £ s. d.	Date of Death, &c.
241	Owen, Thomas ...	Corop ...	Unknown ...	...	0 2 11	13th September 1877
242	Pack, Fun ...	Gowar, St. Arnaud ...	China ...	31 19 6	6 12 2	29th June 1878
243	Parker, Henry ...	Carlton ...	Unknown ...	...	1 8 6	8th March 1878
244	Parker, Jane ...	Melbourne ...	Unknown ...	...	0 5 3	1st August 1877
245	Parsons, James ...	Flemington ...	Unknown ...	3 4 0	16 0 0	27th October 1866
246	Partridge, John ...	Barjarg, Benalla ...	Unknown ...	42 6 0	14 6 3	28th September 1878
247	Patterson, John ...	Gisborne ...	Unknown ...	10 4 0	4 12 7	10th September 1878
248	Patterson, William ...	Murchison ...	Unknown ...	31 8 0	31 8 0	26th February 1871
249	Pay, William H. ...	Dunedin, N.Z. ...	Unknown ...	190 19 6	11 12 5	20th October 1871
250	Pearson, Arthur ...	Wedderburn ...	Unknown ...	20 0 0	20 0 0	31st May 1878
251	Perry, Charles Henry ...	Fitzroy ...	Unknown ...	5 8 9	5 1 3	5th July 1878
252	Peter, Ferdinand ...	Melbourne ...	Germany ...	5 19 0	1 18 0	17th December 1877
253	Phillips, Benjamin ...	Benalla ...	Unknown ...	36 17 0	18 11 9	18th August 1878
254	Pitt, T. ...	None ...	Unknown ...	1 6 0	0 5 7	Lost in the wreck of the <i>Lock Ard</i> , 1st June 1878
255	Pon Ah You ...	Melbourne ...	China ...	15 9 2	13 1 5	15th September 1878
256	Pratt, James ...	Gre Gre, St. Arnaud ...	Unknown ...	...	10 6 3	16th January 1878
257	Price, John Thomas ...	Merrijig Creek, Bairnsdale ...	Unknown ...	26 2 0	17 15 3	31st May 1878
258	Quin, John ...	None ...	Unknown ...	180 9 6	9 17 7	Lost at sea in the ship <i>Merchant</i> , on or about 8th March 1878
259	Rain, Thomas ...	Whorouley ...	Unknown ...	...	5 9 7	30th March 1878
260	Rapp, Martin ...	Melbourne ...	Unknown ...	3 0 0	0 3 0	5th March 1876
261	Reed, James ...	East Charlton ...	Unknown ...	100 0 0	130 0 5	27th April 1878
262	Reese, Theodore ...	Donovan's Creek ...	Unknown ...	...	6 17 5	30th December 1877
263	Reid, James ...	Richmond ...	Scotland ...	2 8 0	...	26th May 1868
264	Reilly, Owen ...	Tooolamba West ...	Ireland ...	4 9 0	4 18 1	10th March 1877
265	Richards, Benjn. Jones ...	Wahgunyah ...	Unknown ...	...	0 10 0	30th January 1877
266	Riley, Richard ...	None ...	England ...	67 12 5	5 17 8	7th July 1878. At sea, on board the <i>Parthenope</i>
267	Roberts, John ...	Waterloo, Beaufort ...	Unknown ...	...	0 6 8	9th October 1877
268	Roberts, Joseph ...	Strathfillan ...	Unknown ...	33 6 2	1 13 4	10th November 1878
269	Robertson, Thomas ...	Kamarooka, Elmore ...	Unknown ...	0 12 6	0 12 6	14th April 1878
270	Robinson, George ...	Hamilton ...	Unknown ...	...	0 3 2	30th September 1877
271	Robinson, Henry C. ...	Donald ...	Unknown ...	12 16 4	4 17 7	29th September 1878
272	Robinson, Samuel ...	Muddy Creek ...	Unknown ...	4 16 0	9 12 0	13th July 1869
273	Rodgers, Henry ...	Gunbar Station, N.S.W. ...	Unknown ...	...	0 2 5	18th April 1877
274	Rodgers, John ...	Stawell ...	England ...	868 3 3	44 7 2	22nd October 1878
275	Russell, William ...	Chiltern ...	Unknown ...	...	126 9 3	31st January 1878
276	Ryan, Patrick ...	Narreewarren ...	Ireland ...	7 8 0	7 8 0	10th February 1871
277	Ryan, Patrick ...	Fryers town ...	Unknown ...	19 1 6	17 17 0	7th June 1878
278	Salkeld, Ellen ...	Smythesdale ...	Unknown ...	...	14 15 10	23rd January 1878
279	Sandilands, George ...	Bulleen ...	England ...	1 0 0	...	18th June 1874
280	Schierning, Gustav ...	Clunes ...	Germany ...	385 4 6	44 9 10	16th June 1878
281	Scoles, Richard ...	Glen Iris, Malvern ...	Unknown ...	295 6 3	142 10 3	10th July 1878
282	Scott, Henry Bridge ...	None ...	Ceylon, India ...	...	0 3 8	23rd August 1877. At sea, on board the barque <i>Kassa</i>
283	Seaton, George ...	Shepparton ...	Unknown ...	19 13 0	2 2 11	6th September 1878
284	Sedman, John ...	Collingwood ...	Ireland ...	14 11 0	12 2 7	12th November 1872
285	Sergeant, John ...	None ...	England ...	...	54 13 6	1st December 1877. At sea, on board the <i>Melanope</i>
286	Severs, Frederick ...	None ...	Norway ...	1 19 6	6 10 7	23rd June 1878. At sea, on board the <i>Julia Percy</i>
287	Shalley, Mary ...	Hamilton ...	Unknown ...	...	8 11 0	8th April 1878
288	Shepherd, Robert ...	Richmond ...	Unknown ...	287 5 6	124 6 7	18th March 1878
289	Sheridan, Alois ...	None ...	Scotland ...	...	10 0 0	9th July 1877. At sea, on board the <i>Lock Garry</i>
290	Silk, Frank ...	Possum Gully, Berlin ...	Unknown ...	...	100 0 0	8th June 1876
291	Simpson, Peter ...	None ...	St. John's, New Brunswick ...	...	0 1 9	21st July 1876. At sea, on board the barque <i>Ann</i>
292	Sinclair, Gifford ...	Hokitika, N.Z. ...	Unknown ...	5 7 6	0 15 11	3rd June 1878
293	Sloane, Mary ...	Elmhurst ...	Unknown ...	1 12 0	1 12 0	11th February 1874
294	Smith, Emerton ...	None ...	England ...	11 16 6	11 14 4	29th April 1878. At sea, on board the <i>Cuzco</i>
295	Smith, George ...	Echuca ...	Unknown ...	...	86 17 7	14th July 1877
296	Smith, Mary Ann ...	Kew Lunatic Asylum ...	Unknown ...	52 16 7	23 13 4	12th April 1878
297	Smith, Philip B. ...	None ...	Unknown ...	...	0 15 0	Lost at sea, on or about 23rd July 1878, on board the <i>James Service</i>
298	Smith, Wm. Frederick ...	Rutherglen ...	Unknown ...	0 10 0	1 0 6	4th May 1878
299	Spence, Charles ...	Geelong ...	Unknown ...	273 0 0	17 14 0	10th April 1878
300	Spencer, George ...	Diggora ...	Unknown ...	39 1 4	9 10 2	19th October 1878
301	Stafford, James Lewis ...	Kensington ...	Unknown ...	775 6 3	101 3 0	30th January 1878
302	Starkie, John ...	Carlton ...	Unknown ...	2 16 5	1 12 10	16th October 1878
303	Steuart, William ...	Wandin Yallock ...	Unknown ...	71 15 5	3 19 9	11th November 1878
304	Stevens, George ...	North Wooragee ...	Unknown ...	2 0 0	...	26th May 1875
305	Stevenson, Richd. Pass ...	Tarraville ...	Unknown ...	9 12 0	9 12 0	25th August 1876
306	Stollery, Reuben ...	Kangaroo Flat, Sandhurst ...	Unknown ...	66 10 5	14 7 7	26th June 1878
307	Stratton, Isabella ...	Emerald Hill ...	Scotland ...	2 0 0	...	11th October 1873
308	Stuckey, John ...	None ...	England ...	...	0 11 0	Lost in the wreck of the <i>Lock Ard</i> , 1st June 1878
309	Sugden, Catherine ...	Richmond ...	Unknown ...	2 16 0	...	21st November 1875
310	Sutton, John ...	Bealiba ...	Unknown ...	2 8 0	...	4th July 1878
311	Tait, James ...	Cooktown, Queensland ...	Unknown ...	...	1 2 2	23rd November 1874
312	Tanner, Abraham ...	West Melbourne ...	Unknown ...	3 4 0	0 19 2	23rd January 1878
313	Taylor, George ...	Beechworth ...	Unknown ...	...	6 9 4	6th July 1876
314	Theobalds, Gamaliel ...	Fitzroy ...	Unknown ...	...	0 12 6	22nd July 1866
315	Thompson, George ...	Strathloddan ...	England ...	0 16 0	...	3rd July 1871
316	Thompson, George ...	Longerenong ...	Unknown ...	5 6 6	3 12 4	18th October 1878
317	Thomson, Archd. Kay ...	Granton ...	Unknown ...	104 6 0	164 18 10	11th February 1878
318	Thomson, George ...	Warragul ...	Unknown ...	2 4 0	0 2 3	11th October 1877
319	Thomson, John Thos. ...	Kilmore ...	Unknown ...	150 0 0	150 0 0	July 1857
320	Timbury, Herbert A. ...	Richmond ...	Unknown ...	21 6 4	16 10 6	15th December 1877
321	Tinkler, William ...	None ...	Unknown ...	7 0 9	7 0 9	30th April 1878. At sea, on board the <i>Cuzco</i>
322	Tomlinson, Margt. Jane ...	Collingwood ...	Unknown ...	142 1 9	76 10 11	17th October 1878
323	Tomlinson, William ...	Collingwood ...	Unknown ...	146 13 4	7 14 8	18th October 1874
324	Trew, Thomas ...	Melbourne Hospital ...	Unknown ...	...	1 10 4	11th May 1878



## ESTATES OF DECEASED PERSONS—continued.

No.	Name of Deceased.	Colonial Residence.	Supposed British or Foreign Residence.	Moneys received.	Payments made.	Date of Death, &c.
325	Tribe, Frank J. ...	Emerald Hill ...	None ...	£ s. d. 6 0 0	£ s. d. 6 0 0	28th April 1877
326	Turner, Charles ...	Koonoomoo ...	Unknown ...	19 9 0	1 10 0	20th November 1878
327	Turpie, Christopher ...	Melbourne Hospital ...	Scotland ...	0 3 0	0 3 0	4th September 1878
328	Upfill, James ...	None ...	England ...	19 15 4	19 15 4	26th June 1878. At sea, on board the <i>Claud Hamilton</i>
329	Vardy, James Wm. ...	Queenscliff ...	England ...	...	4 5 8	19th November 1877
330	Vincent, Francis ...	None ...	England ...	20 19 0	5 2 8	Lost at sea, in the ship <i>Merchant</i> , on or about 8th March 1878
331	Walker, George ...	Hotham ...	England ...	354 7 6	354 7 6	14th June 1878
332	Walker, Joseph ...	Benalla ...	Unknown ...	...	1 10 0	11th March 1853
333	Walker, Thos. J. S. ...	None ...	Buenos Ayres, S. A. ...	...	6 2 2	March or April 1871
334	Ward, Gerald Archd. ...	Heidelberg ...	Ireland ...	7 8 0	...	14th January 1853
335	Waters, Caroline ...	Sale ...	Unknown ...	...	8 3 1	18th April 1867
336	Watkins, Alfred ...	Melbourne ...	England ...	...	10 11 6	28th January 1878
337	Watt, Alexander ...	Williamstown ...	Unknown ...	1 4 0	...	22nd May 1870
338	Weller, Thomas ...	None ...	England ...	3 4 2	0 6 3	17th September 1878. At sea, on board the <i>Olivia Davis</i>
339	Wenning, Carl ...	Spring Hill, Creswick ...	Germany ...	48 19 9	23 1 0	11th October 1878
340	West, Wm. B. ...	Reu Lunatic Asylum ...	Unknown ...	4 10 6	0 13 7	28th June 1877
341	Whicelo, Richd. ...	Frenchman's, St. Arnaud ...	Unknown ...	...	5 14 7	Between 1st and 15th May 1878
342	White, Daniel ...	Sandridge ...	Unknown ...	13 5 6	6 3 3	27th September 1878
343	White, Jeremiah ...	Mt. Franklin ...	Unknown ...	7 8 0	7 8 0	8th May 1867
344	White, John Gibson ...	Dimboola ...	Unknown ...	1 16 0	...	6th April 1877
345	White, Roderick ...	Sale ...	Unknown ...	125 18 6	48 15 8	25th April 1878
346	White, William ...	Camperdown ...	Unknown ...	0 4 0	0 0 3	16th June 1878
347	Whyte, Alexr. ...	Fitzroy ...	Scotland ...	1 0 0	0 1 0	6th September 1876
348	Wight, Margaret ...	Avenel ...	Unknown ...	...	31 8 9	30th March 1878
349	Williams, Isabella ...	Keilor Plains ...	Unknown ...	6 0 0	0 17 6	1st October 1878
350	Williams, John ...	Fitzroy ...	Unknown ...	...	0 1 4	14th June 1877
351	Williams, Maurice ...	Emerald Hill ...	Unknown ...	4 16 0	90 16 10	22nd June 1875
352	Williams, Walter ...	Hawkesdale ...	Unknown ...	3 15 0	0 3 9	27th November 1878
353	Wilson, Euphemia ...	Melbourne ...	Unknown ...	0 7 8	0 7 8	3rd August 1878
354	Wolfe, Robt. Joel ...	East Brighton ...	Unknown ...	...	71 3 7	15th January 1877
355	Woods, John ...	None ...	Ireland ...	35 11 8	1 17 4	Lost at sea, in the ship <i>Merchant</i> , on or about 8th March 1878
356	Woodyatt, John ...	Ballarat ...	Unknown ...	1 2 3	0 1 1	19th November 1878
357	Work, James ...	Huntly ...	Unknown ...	...	5 7 9	10th January 1878
358	Wynne, James ...	Inglewood ...	Unknown ...	...	75 2 6	8th March 1878
359	Yem Tack ...	Mount Misery ...	China ...	51 13 10	51 13 10	5th September 1878
360	Yorke, Edmund G. ...	Belfast ...	Unknown ...	4 3 6	22 4 0	19th June 1877
361	Young, Alexr. Pergavie ...	Longford, Sale ...	Scotland ...	...	0 8 0	18th November 1878
362	Young, Robert ...	Worrough, Seymour ...	Unknown ...	...	7 3 3	28th February 1877
				22,406 4 0	22,101 17 2	

THEYRE WEIGALL,  
Curator of the Estates of Deceased Persons.

## LICENSES TO TRANSFER, ETC., MINING LEASES.

THE following is a List of Licenses, under the hand and seal of His Excellency the Governor, empowering the holders of mining leases to transfer or otherwise part with their interests in their respective leases as hereunder set forth, which have been issued since the 31st December 1878. The last list of such licenses was published in the *Government Gazette* of 3rd January 1879, p. 10.

Lease No.	Date of License.	Particulars of License.
Beechworth 1526	10th January 1879	To Margaret Lazonby (administratrix of the estate of G. Brown, deceased), to transfer all her right, title, and interest in the said lease unto J. H. James.
Castlemaine 1850	23rd January 1879	To the lessee to transfer the said lease unto the Renaissance Mining Company Limited.
" 1856	23rd January 1879	To the lessee to transfer the said lease unto the Melrose Mining Company Limited.
" 1906	23rd January 1879	To the lessee to transfer the said lease unto the Melrose Mining Company Limited.
Ballarat 908	23rd January 1879	To the lessees to transfer the said lease unto A. Hoelscher.

Office of Mines,  
Melbourne, 31st January 1879.

T. COUCHMAN,  
Secretary for Mines.

## APPLICATION FOR A WATER-RIGHT LICENSE.

IN pursuance of the Act of Parliament 29 Victoria No. 291, it is hereby notified that, after the expiration of one month from the date hereof, it is intended to grant the Water-right License undermentioned, subject to such special conditions as may be necessary.

No. of Application.	Names of Applicants.	No. of License.	Approximate Area of Ground applied for.	Capacity of Reservoir.	Locality, &c.	Term.	Annual Rent.
1	T. Eyre; The Catherine Reef United Claim-holders G. M. Co., Limited	412	A. R. P. 10 2 3	gallons. 10,000,000	Snob's Gully, Eaglehawk ...	Reservoir	15 years £ 3

Office of Mines,  
Melbourne, 7th February 1879.  
No. 13.—FEBRUARY 7, 1879.—2.

W. COLLARD SMITH,  
Minister of Mines.

## APPLICATIONS FOR GOLD MINING LEASES.

IN pursuance of the Act of Parliament 29 Victoria No. 231, section 41, it is hereby notified that, after the expiration of one month from the date hereof, it is intended to grant Leases of the portions of ground undermentioned, subject to such excisions, modifications, and reservations as may be necessary.

W. COLLARD SMITH,  
Minister of Mines.

Office of Mines,  
Melbourne, 7th February 1879.

No. of Mining District.	No. of Applicants, and style under which it is intended that the business shall be carried on.	No. of Lease.	Approximate Area of Ground applied for.	Amount of Money proposed to be invested, and in what manner the land is to be worked.	Minimum number of men to be employed when commencing operations, and subsequently when in full work.	Precise locality and time of commencing operations.	Term of Lease, and General Remarks.
Ballarat	28 C. Wilson. "Parker's United Co. No Liability, Gordon."	1102	A. R. P. 24 2 14	£2000. Manual labor and machinery	First six months four men, subsequently twelve men	Gordon. On grant of lease	15 years.
Beechworth	74 G. Leighton. "Happy-go-Lucky Co."	1783	2 2 35	£300. Manual labor	Two men	Gift Line, Bethanga. On grant of lease	15 years.
	75 W. Hillyer and others	1784	19 2 24	£1000. Manual labor and machinery	First six months three men, subsequently nine men	Cotton Tree Creek. On grant of lease	15 years.
	76 P. Doolan	1785	12 0 25	£2000. Manual labor and machinery	First six months two men, subsequently six men	Jarvis Creek. On grant of lease	15 years.
Carletonplace	312 S. W. Smith and another. "No. 1 North United Q.M. Co. No Liability"	1925	10 3 34	£1500	First six months two men, subsequently five men	Hodde's Creek. On grant of lease	15 years.
	313 J. C. Wildman	1926	7 1 27	£1000. Manual labor and machinery	First six months two men, subsequently four men	Hodde's Creek. On grant of lease	15 years.
Maryborough	1678 R. H. Burstall and another. "The United Specimen Hill Q.M. Co."	2084	14 3 34	£2000. Manual labor and machinery	First six months three men, subsequently nine men	Specimen Reef, Tarnagulla. On grant of lease	15 years. Excising from the area applied for, lease block No. 742 and the small portion of road.
Sandhurst	3602 A. Duncan and another. "Cambridge-shire, Hustlers, and Redan Co."	4024	4 2 0	£1000. Manual labor and machinery if required	First six months two men, subsequently three men	Hustler's Reef. On grant of lease	15 years. Excising from the area applied for, the overlapping lease blocks Nos. 3622, 3647, and 3674, Sandhurst allotments 486 and 487, section K, and the residence site of W. Brown.
	3661 R. B. Fletcher and another. "Fletcher and Harward"	4030	10 2 13	£500. Manual labor and machinery if required	First six months three men, subsequently seven men	Hustler's Reef. On grant of lease	15 years. Excising from the area applied for, the overlapping lease block No. 3624 and on the Railway Reserve.
	* G. Lansell	4032	1 1 35	...	Two men	California Gully. On grant of lease	15 years.
	3666 G. Lansell	4033	15 0 5	£2000. Shafts and machinery	First six months four men, subsequently eight men	New Chum Reef. Now at work	15 years.

\* This lease is granted in accordance with the provisions of the 47th clause of the Gold Lease Regulations of 23rd January 1871, and embraces the land heretofore the subject of lease No. 3763, Sandhurst—void.

# **GOLD MINING LEASES, MINERAL LEASES, AND A WATER-RIGHT LICENSE DECLARED VOID.**

It is hereby notified, in accordance with the Orders in Council relating to Gold Mining Leases, Mineral Leases, and Water-right Licenses, that the undermentioned Leases of Auriferous and Mineral Crown Lands and a Water-right License have been declared void.

## **BALLARAT DISTRICT—BALLARAT DIVISION.**

No. 1091, dated 25th March 1878; E. McCartney; 10a. 3r. 24p.; Dead Horse.

## **BLACKWOOD DIVISION.**

No. 1060, dated 13th November 1876; E. Morey; 4a. 1r. 9p.; Simmons' Reef.

No. 1096, dated 10th October 1878; F. W. Towle; 6a. 3r. 37p.; Big Hill.

## **BEECHWORTH DISTRICT—MITTA MITTA DIVISION.**

No. 1761, dated 19th August 1878; S. Durant and others; 28a. 0r. 18p.; Flagstaff Hill, Bethanga.

## **CASTLEMAINE DISTRICT—TARADALE DIVISION.**

No. 1833, dated 9th October 1876; J. Thureau and another; 8a. 3r. 5p.; Humboldt Reef.

## **GIPPSLAND DISTRICT—STRINGERS' CREEK.**

No. 486, dated 20th June 1878; P. O'Brien; 29a. 3r. 30p.; near Walhalla.

## **MARYBOROUGH DISTRICT—MARYBOROUGH DIVISION.**

No. 2030, dated 6th June 1878; The Woolbrook G. M. Co. Limited; 99a. 3r. 24p.; Carisbrook.

## **INGLEWOOD DIVISION.**

No. 1915, dated 8th September 1875; G. Devereux; 5a. 0r. 36p.; Maxwell's Reef.

## **AMHERST DIVISION.**

No. 1969, dated 27th November 1876; W. Johnston; 9a. 3r. 31p.; Emu Flat.

## **SANDHURST DISTRICT—EAGLEHAWK DIVISION.**

No. 3766, dated 18th September 1876; J. C. McCausland; 1a. 1r. 35p.; California Gully.

## **Mineral Leases.**

## **BEECHWORTH DISTRICT—MITTA MITTA DIVISION.**

No. 466, dated 25th March 1878; A. Chisnall and others; 46a. 0r. 28p.; Bethanga.

No. 503, dated 30th September 1878; E. Skahill and another; 52a. 2r. 17p.; Hamburg Reef.

## **Water-right License.**

## **BEECHWORTH DISTRICT—GOULBURN (WOOD'S POINT) DIVISION.**

No. 139, dated 22nd October 1866; The Never Mind Q. M. Co. Registered; 9½ perches; near Wood's Point.

T. COUCHMAN,  
Secretary for Mines.

Office of Mines,  
Melbourne, 7th February 1879.

## **APPLICATIONS FOR GOLD MINING LEASES REFUSED.**

It is hereby notified, in accordance with the Order in Council relating to Gold Mining Leases, that the undermentioned applications for Leases of Auriferous Crown Lands have been refused:—

## **MARYBOROUGH DISTRICT—DUNOLLY DIVISION.**

Application No. 878 for lease 2073; J. E. Murray; 5a. 2r. 3p.; Goldsbrough.

## **INGLEWOOD DIVISION.**

Application No. 332 for lease 2088; A. Watson; 50a. 1r. 29p.; Daly Lead, Inglewood.

## **SANDHURST DISTRICT—EAGLEHAWK DIVISION.**

Application No. 3647 for lease 4011; The Collmann and Tacchi's Freehold Mining Company Registered; 2a. 1r. 35p.; California Gully.

T. COUCHMAN,  
Secretary for Mines.

Office of Mines,  
Melbourne, 7th February 1879.

## **POLLING-PLACE FOR A MINING DISTRICT.**

THE Governor, with the advice of the Executive Council, has been pleased to appoint

## **PORT ALBERT**

to be a polling-place for the Russell's Creek division of the Gippsland Mining District, in addition to the polling-places already appointed for the said division.

F. LONGMORE,  
For the Minister of Mines.

Office of Mines,  
Melbourne, 3rd February 1879.

# **PUBLIC HALF-HOLIDAY AT MELBOURNE AND SUBURBS.**

NOTICE is hereby given, in accordance with the provisions of *The Civil Service Act*, No. 160, section 38, that

WEDNESDAY THE 19TH OF FEBRUARY INSTANT

is appointed to be observed as a Public Half-Holiday at Melbourne and Suburbs from the hour of Twelve noon.

BRYAN O'LOGHLEN,  
Acting Chief Secretary.

Chief Secretary's Office,  
Melbourne, 7th February 1879.

## **WEEKLY ABSTRACT OF BIRTHS AND DEATHS.**

ABSTRACT of Births and Deaths registered in the Metropolitan and Suburban Registration Districts during the week ending 1st February 1879.

District.	Deputy Registrar.	Births.	Deaths.
Brighton	S. P. Simmonds	5	1
Brighton East	W. Ward	...	...
Brunswick	Joseph George	1	...
Carlton	J. Glennon	10	14
Canfield	H. Pennington	2	1
Cheltenham	W. Meeres	1	...
Coburg	T. Falbot	...	...
Collingwood	W. Davies	16	10
Essendon	E. M. Hinkins	1	1
Fitzroy	A. Anderson	8	5
Fitzroy (North)	Catherine Langan	7	9
Flemington	Jas. Gibbon	Not received.	...
Footscray	J. C. C. Schild	3	4
Hawthorn	T. E. Sarpell	2	1
Heidelberg	G. Williams	1	...
Hotham	D. Morison	Not received.	...
Kellor	R. G. Ely	...	2
Kew	F. Barnard	1	7 <sup>1</sup>
Maidstone	W. Pullar	1	...
Malvern	W. J. Wilson	...	...
Melbourne (South)	Ellen Prendergast	5	21 <sup>2</sup>
Melbourne (West)	E. M. Hayes (acting)	Not received.	...
Northcote	S. Angior	1	2
Prahran	Isabella White	5	10 <sup>3</sup>
Richmond	E. J. Croker	16	5
Sandridge	Andrew Plummer	6	3
Emerald Hill	Andrew Plummer	12	9
South Yarra	J. Turner	5	5
St. Kilda	Blanche E. Manley	4	6
Williamstown	Jane A. Burke	6	2
		121	118

<sup>1</sup> All at Lunatic Asylum.

<sup>2</sup> Eighteen in the Hospital.

<sup>3</sup> Six in the Alfred Hospital.

Forty-four or about 37½ per cent. of the total deaths were of children not exceeding the age of three years, thirty-seven being under the age of one year.

RICH'D. GIBBS,  
Registrar-General.

Registrar-General's Office,  
Melbourne, 6th February 1879.

## **DISTRICT WHERE PUBLICANS' LICENSES MAY BE SPECIALLY GRANTED.**

## **PROCLAMATION**

By His Excellency SIR GEORGE FERGUSON BOWEN, Knight Grand Cross of the Most Distinguished Order of Saint Michael and Saint George, Governor and Commander-in-Chief in and over the Colony of Victoria and its Dependencies, and Vice-Admiral of the same, &c., &c., &c.

WHEREAS by *The Licensing Act 1876* (No. 566, section 44) it was amongst other things enacted that notwithstanding the provisions thereinbefore contained it should be lawful for the Governor in Council from time to time to proclaim any place or district a place or district where, owing to a sudden increase of population or otherwise, the necessity for the immediate grant of publicans' licenses exists, to be a place or district wherein publicans' licenses might be specially granted, and from time to time to revoke any such proclamation: Now therefore I, the Governor of Victoria, with the advice of the Executive Council, do hereby proclaim the locality hereinafter mentioned to be a district where publicans' licenses may be specially granted under the provisions of the 44th section of the said Act, that is to say:—

THE TOWNSHIP OF DEAN'S MARSH.

Given under my Hand and the Seal of the Colony, at Melbourne, this third day of February, in the year of our Lord One thousand eight hundred and seventy-nine, and in the forty-second year of Her Majesty's reign.

(L.S.)

G. F. BOWEN.

By His Excellency's Command,  
J. M. GRANT,  
Minister of Justice.

GOD SAVE THE QUEEN!

## EXTRADITION OF BRITISH AND SPANISH CRIMINALS.

THE subjoined copies of a Despatch and Order in Council are published for general information.

By His Excellency's Command,

BRYAN O'LOGHLEN,  
Acting Chief Secretary.

Chief Secretary's Office,  
Melbourne, 3rd February 1879.

[CIRCULAR.]

Downing Street, 6th December 1878.

SIR,—I have the honor to transmit to you, for publication in the colony under your government, a copy of a Treaty between Her Majesty and the King of Spain for the mutual surrender of Fugitive Criminals, as well as a copy of the Order in Council of the 27th November, for carrying that Treaty into effect.

It will be observed that under Article 17 the Treaty comes into operation ten days after its publication in conformity with the laws of the respective countries. It will therefore be in force in this country from the 9th instant.

I have, &c.,

(Signed)

M. E. HICKS-BEACH.

The Officer Administering the Government of Victoria.

Extract from The London Gazette of Friday, 29th November 1878.

At the Court at Windsor, the 27th day of November 1878.

PRESENT:

The Queen's Most Excellent Majesty in Council.

WHEREAS by an Act of Parliament made and passed in the Session of Parliament holden in the thirty-third and thirty-fourth years of the reign of Her present Majesty, intituled *An Act for amending the Law relating to the Extradition of Criminals*, and also by an Act of Parliament made and passed in the Session of Parliament holden in the thirty-sixth and thirty-seventh years of the reign of Her present Majesty, intituled *An Act to amend the Extradition Act 1870*, it was amongst other things enacted that where an arrangement has been made with any foreign State with respect to the surrender to such State of any fugitive criminals Her Majesty may, by Order in Council, direct that the said Acts shall apply in the case of such foreign State; and that Her Majesty may, by the same or any subsequent Order, limit the operation of the Order, and restrict the same to fugitive criminals who are in or suspected of being in the part of Her Majesty's dominions specified in the Order, and render the operation thereof subject to such conditions, exceptions, and qualifications as may be deemed expedient:

And whereas a Treaty was concluded on the fourth day of June, One thousand eight hundred and seventy-eight, between Her Majesty and the King of Spain, for the Mutual Extradition of Fugitive Criminals, which Treaty is in the terms following:—

Her Majesty the Queen of the United Kingdom of Great Britain and Ireland, and His Majesty the King of Spain, having judged it expedient, with a view to the better administration of justice and the prevention of crime, that persons charged with, or convicted of the crimes hereinafter enumerated, and being fugitives from justice, should, under certain circumstances, be reciprocally delivered up, have resolved to conclude the present Treaty, and have appointed as their Plenipotentiaries, namely:—

Her Majesty the Queen of the United Kingdom of Great Britain and Ireland, the Right Honorable Robert Arthur Talbot Gascoyne Cecil, Marquis and Earl of Salisbury, Viscount Cranborne, Dorset, and Baron Cecil of Essendine, a Peer of the United Kingdom, a Member of Her Majesty's Most Honorable Privy Council, Her Principal Secretary of State for Foreign Affairs:—

And His Majesty the King of Spain, Don Manuel Rancés y Villanueva, Marquis of Casa-Laiglesia, a Senator of the Kingdom, Knight Grand Cross of the Royal and Distinguished Order of Charles III, and Knight of the First Class of the Civil Order of Beneficence of Spain; Knight Grand Cross of the Papal Order of Gregory the Great; Knight of the First Class of the Royal Order of the Red Eagle of Prussia; Knight Grand Cross of the Royal Orders of the Crown of Italy, of Frederick of Wurtemberg, and of Albert the Valorous of Saxony; of the Grand Ducal Orders of Philip the Magnanimous of Hesse-Darmstadt, of the White Hawk of Saxe-Weimar, of the Crown of Vandalia of Mecklenburgh-Schwerin, and of the Ducal Order of Adolphus of Nassau; Knight Grand Cross of the Lion and the Sun of Persia, &c., His Envoy Extraordinary and Minister Plenipotentiary to Her Majesty the Queen of the United Kingdom of Great Britain and Ireland;

Who, after having communicated to each other their respective full powers, and found them in good and due form, have agreed upon the following articles:—

#### ARTICLE I.

Her Majesty the Queen of the United Kingdom of Great Britain and Ireland engages to deliver up, under the circumstances and on the conditions stipulated in the present Treaty, all persons, and His Majesty the King of Spain engages to deliver up, under the like circumstances and conditions, all persons, excepting his own subjects, who, having been charged with, or convicted by the Tribunals of one of the two High Contracting Parties, of the crimes or offences enumerated in Article II, committed in the territory of the one party, and who shall be found within the territory of the other.

#### ARTICLE II.

The extradition shall be reciprocally granted for the following crimes or offences:—

1. Murder (including assassination, parricide, infanticide, poisoning, or attempt to murder).
2. Manslaughter.
3. Administering drugs or using instruments with intent to procure the miscarriage of women.
4. Rape.
5. Aggravated or indecent assault. Carnal knowledge of a girl under the age of 10 years; carnal knowledge of a girl above the age of 10 years and under the age of 12 years;

Su Majestad la Reina del Reino Unido de la Gran Bretaña é Irlanda, y Su Majestad el Rey de España, habiendo juzgado conveniente, á fin de contribuir á la mejor administración de la justicia y á la prevención del crimen, que las personas acusadas ó sentenciadas por los crímenes ó delitos mas abajo enumerados, y fugitivas de la justicia, sean reciprocamente entregadas en determinadas circunstancias, han resuelto estipular el presente Tratado y nombrado por sus Plenipotenciarios, á saber:

Su Majestad la Reina del Reino Unido de la Gran Bretaña é Irlanda, al Muy Honorable Roberto Arturo Talbot Gascoyne Cecil, Marqués y Conde de Salisbury, Vizconde Cranborne, Dorset, y Baron Cecil de Essendine, Par del Reino Unido, Miembro del Muy Honorable Consejo Privado de Su Majestad, y Su Principal Secretario de Estado para los Negocios Extranjeros;

Su Majestad el Rey de España á Don Manuel Rancés y Villanueva, Marqués de Casa Laiglesia, Senador del Reino, Caballero Gran Cruz de Su Real y Distinguida Orden de Carlos III, y Caballero de Primera Clase de la Orden Civil de la Beneficencia de España, Caballero Gran Cruz de la Orden Pontificia de San Gregorio el Magno, Caballero de Primera Clase de la Real Orden del Aguila Roja de Prusia, Gran Cruz de las Reales Ordenes de la Corona de Italia, de Federico de Wurtemberg, y de Alberto el Valeroso de Sajonia, de las Gran Ducales de Felipe el Magnánimo de Hesse-Darmstadt, del Halcon Blanco de Sajonia Weimar, y de la Corona de Vandalia de Mecklenburgo Schwerin, y de la Ducal de Adolfo de Nassau, Gran Cruz del Leon y el Sol de Persia, &c., Su Enviado Extraordinario y Ministro Plenipotenciario cerca de Su Majestad la Reina del Reino Unido de la Gran Bretaña é Irlanda;

Quienes, despues de haberse comunicado sus plenos poderes respectivos, y de hallarlos en buena y debida forma, han convenido en los Artículos siguientes:—

#### ARTICULO I.

Su Majestad la Reina del Reino Unido de la Gran Bretaña é Irlanda se obliga á entregar en las circunstancias y con las condiciones estipuladas en el presente Tratado, todas las personas, y Su Majestad el Rey de España se obliga á entregar en las mismas circunstancias y con las mismas condiciones todas las personas con excepcion de sus propios súbditos, que habiendo sido encausadas ó sentenciadas por los Tribunales de Una de las dos Altas Partes Contratantes por los crímenes ó delitos enumerados en el Artículo II, y cometidos en Su Territorio, sean halladas en el territorio de la Otra.

#### ARTICULO II.

Se concederá reciprocamente la extradicion por los siguientes crímenes ó delitos:—

1. Asesinato, parricidio, infanticidio, envenenamiento, ó tentativa de asesinato.
2. Homicidio.
3. Aborto.
4. Violacion.
5. Atentado contra el pudor consumado ó intentado sobre persona de uno ú otro sexo, menor de 12 años.

indecent assault upon any female, or any attempt to have carnal knowledge of a girl under twelve years of age.

6. Kidnapping and false imprisonment, child-stealing, abandoning, exposing, or unlawfully detaining children

7. Abduction of minors.

8. Bigamy.

9. Wounding, or inflicting grievous bodily harm.

10. Assaulting a magistrate or peace or public officer.

11. Threats by letter or otherwise with intent to extort money or other things of value.

12. Perjury, or subornation of perjury.

13. Arson.

14. Burglary or housebreaking, robbery with violence, larceny or embezzlement.

15. Fraud by a bailee, banker, agent, factor, trustee, director, member, or public officer of any company, made criminal by any law for the time being in force.

16. Obtaining money, valuable security, or goods by false pretences; receiving any money, valuable security, or other property, knowing the same to have been unlawfully obtained.

17. (a) Counterfeiting or altering money, or bringing into circulation counterfeited or altered money.

(b) Forgery, or counterfeiting or altering or uttering what is forged, counterfeited, or altered.

(c) Knowingly making without lawful authority any instrument, tool, or engine adapted and intended for the counterfeiting of coin of the realm.

18. Crimes against bankruptcy law.

19. Any malicious act done with intent to endanger persons in a railway train.

20. Malicious injury to property, if such offence be indictable.

21. Crimes committed at sea.

(a) Piracy by the law of nations.

(b) Sinking or destroying a vessel at sea, or attempting or conspiring to do so.

(c) Revolt or conspiracy to revolt by two or more persons on board a ship on the high seas against the authority of the master.

(d) Assault on board a ship on the high seas with intent to destroy life, or to do grievous bodily harm.

22. Dealing in slaves in such manner as to constitute an offence against the laws of both countries.

The extradition is also to take place for participation in any of the aforesaid crimes as an accessory before or after the fact, provided such participation be punishable by the laws of both contracting parties.

#### ARTICLE III.

The present treaty shall apply to crimes and offences committed prior to the signature of the treaty; but a person surrendered shall not be tried for any crime or offence committed in the other country before the extradition, other than the crime for which his surrender has been granted.

#### ARTICLE IV.

No person shall be surrendered if the offence in respect of which his surrender is demanded is one of a political character, or if he prove to the satisfaction of the competent authority of the State in which he is that the requisition for his surrender has in fact been made with a view to try or punish him for an offence of a political character.

#### ARTICLE V.

In the States of His Majesty the King of Spain, excepting the provinces or possessions beyond sea, the proceedings for demanding and obtaining the extradition shall be as follows:—

The Diplomatic Representative of Great Britain shall send to the Minister for Foreign Affairs (Ministro de Estado) the demand for extradition, an authenticated and legalized copy of the sentence or of the warrant of arrest against the person accused, clearly showing the crime or offence for which proceedings are taken against the fugitive. This judicial document shall be accompanied, if possible, by a description of the person claimed, and any other information or particulars that may serve to identify him.

These documents shall be communicated by the Minister for Foreign Affairs to the Minister of Grace and Justice, by whose department, after examining the documents and finding that there is reason for the extradition, a Royal Order will be issued granting it, and directing the arrest of the person claimed and his delivery to the British authorities.

In virtue of the said Royal Order the Minister of the Interior (Ministro de la Gobernación) will adopt the fitting measures for the arrest of the fugitive, and when this has taken place, the person claimed shall be placed at the disposal of the Diplomatic Representative who has demanded his extradition, and he shall be taken to the part of the frontier or to the seaport where the Agent appointed for the purpose by Her Britannic Majesty's Government is ready to take charge of him.

In case the documents furnished by the said Government for the identification of the person claimed, or the information obtained by the Spanish authorities for the same purpose, should be considered insufficient, immediate notice thereof shall be given to the Diplomatic Representative of Great Britain, and the person under arrest shall be detained under the British Government shall have furnished fresh evidence to prove his identity or to clear up any other difficulty relative to the examination and decision of the affair.

#### ARTICLE VI.

In the dominions of Her Britannic Majesty, other than the Colonies or Foreign Possessions of Her Majesty, the manner of proceeding, in order to demand and obtain extradition, shall be as follows:—

6. Secuestro, robo, abandono, exposicion, ó retencion ilegal de niños.

7. Sustraccion de menores.

8. Bigamia.

9. Heridas ó lesiones corporales graves.

10. Desacato ó violencia contra autoridades, magistrados, ó funcionarios públicos.

11. Amenazas verbales ó escritas con intencion de robar dinero ó valores.

12. Falso testimonio y soborno de testigos, peritos, ó intérpretes.

13. Incendio voluntario.

14. Hurto y robo.

15. Abuso de confianza ó defraudacion por un banquero, comisionista, administrador, tutor, curador, liquidador, síndico, funcionario público, director, miembro ó empleado de una sociedad, ó por cualquiera otra persona.

16. Estafa, ocultacion fraudulenta de dinero, valores u objetos muebles, y adquisicion de los mismos con conocimiento de que han sido ilegalmente obtenidos.

17. (a.) Fabricacion y expendicion de moneda falsa ó alterada.

(b.) Falsificacion de documentos ó empleo de los mismos; falsificacion de los sellos del Estado, punzones, timbres ó papel sellado, ó empleo de sellos, punzones, ó timbres falsificados.

(c.) Fabricacion ilegal de instrumentos para la falsificacion del cuño de la moneda.

18. Quiebra fraudulenta.

19. Actos cometidos con intencion de poner en peligro la vida de los viajeros en un tren de camino de hierro.

20. Destrucion ó deterioro de cualquiera propiedad mueble ó inmueble penado por la ley.

21. Crímenes que se cometan en la mar:—

(a.) Piratería.

(b.) Destrucion ó pérdida de un buque causada intencionalmente, ó tentativa y conspiracion para dicho objeto.

(c.) Rebelion ó conspiracion por dos ó mas personas para rebelarse á bordo de un buque contra la autoridad del capitán á bordo de un buque en alta mar.

(d.) Actos cometidos con intencion de matar ó de causar daño material á personas á bordo de un buque en alta mar.

22. Trata de esclavos, con arreglo á las leyes de cada uno de ambos Estados respectivamente.

La extradicion tendrá tambien lugar por complicidad en cualquiera de los crímenes y delitos enumerados en este Artículo, con tal de que sea punible por las leyes de Ambas Partes Contratantes.

#### ARTICULO III.

El presente Tratado será aplicable á los crímenes y delitos cometidos anteriormente á su celebracion; pero en ningun caso podrá la persona que haya sido entregada en virtud de sus estipulaciones ser encausada por ningun otro crimen ó delito cometido en el país que la reclama, que aquel por el cual se concedió la extradicion.

#### ARTICULO IV.

No se hará la entrega de persona alguna si el delito por que se pide su extradicion es de carácter político, ó si dicha persona prueba á satisfaccion de la Autoridad competente del Estado donde se halla que la demanda de entrega ha sido hecha en realidad con objeto de perseguirla ó castigarla por un delito de carácter político.

#### ARTICULO V.

En los Estados de Su Majestad el Rey de España, con excepcion de las Provincias ó Posesiones de Ultramar, el procedimiento para pedir y obtener la extradicion será el siguiente:

El Representante Diplomático de la Gran Bretaña dirigirá al Ministro de Estado, con la demanda de extradicion, una copia auténtica y legalizada de la sentencia ó del auto de prision contra la persona acusada, estableciendo claramente el crimen ó delito por el cual se procede contra el fugitivo. A este documento judicial se acompañarán, si es posible, las señas de la persona reclamada y cualesquiera otras noticias ó datos que puedan ser útiles para identificarla.

Estos documentos serán comunicados por el Ministro de Estado al de Gracia y Justicia, por cuyo Ministerio, despues de examinarlos y de reconocerse que hay lugar á la extradicion, se expedirá una Real Orden concediéndola y ordenando el arresto de la persona reclamada y su entrega á las Autoridades Británicas.

En virtud de dicha Real Orden, el Ministro de la Gobernacion adoptará las medidas oportunas para el arresto del fugitivo, y, verificado que sea, será este puesto á disposicion del Representante Diplomático que pidió su extradicion y conducido hasta el punto de la frontera, ó hasta el puerto de mar, donde, para hacerse cargo de él, se halle el comisionado al efecto por el Gobierno de Su Majestad Británica.

En el caso de que los documentos suministrados por este Gobierno para la identificacion de la persona reclamada, ó de que los datos obtenidos por las Autoridades Españolas con el mismo fin se considerasen insuficientes, se dará inmediato aviso de ello al Representante Diplomático de la Gran Bretaña, quedando detenida la persona arrestada hasta que el Gobierno Británico haya suministrado nuevas pruebas para establecer la identidad de aquella ó para esclarecer cualquiera otra dificultad relativa al examen y resolucion del asunto.

#### ARTICULO VI.

En los Estados de Su Majestad Británica, con excepcion de las Colonias ó Posesiones Extranjeras, el procedimiento para pedir y obtener la extradicion será el siguiente:—

(A.) In the case of a person accused.—The requisition for the surrender shall be made to Her Britannic Majesty's Principal Secretary of State for Foreign Affairs by the diplomatic Representative of His Majesty the King of Spain. The said demand shall be accompanied by a warrant of arrest or other equivalent judicial document, issued by a Judge or Magistrate duly authorized to take cognizance of the acts charged against the accused in Spain, and duly authenticated depositions or statements taken on oath before such Judge or Magistrate, clearly setting forth the said acts, and containing a description of the person claimed, and any particulars which may serve to identify him.

The said Principal Secretary of State shall transmit such documents to Her Britannic Majesty's Principal Secretary of State for the Home Department, who shall then, by order under his hand and seal, signify to some Police Magistrate in London that such requisition has been made, and require him, if there be due cause, to issue his warrant for the apprehension of the fugitive. On the receipt of such order from the Secretary of State, and on the production of such evidence as would, in the opinion of the Magistrate, justify the issue of the warrant if the crime had been committed in the United Kingdom, he shall issue his warrant accordingly.

When the person claimed shall have been apprehended, he shall be brought before the Magistrate who issued the warrant, or some other Police Magistrate in London. If the evidence to be then produced shall be such as to justify, according to the law of England, the committal for trial of the prisoner, if the crime of which he is accused had been committed in the United Kingdom, the Police Magistrate shall commit him to prison to await the warrant of the Secretary of State for his surrender; sending immediately to the Secretary of State a certificate of the committal and a report upon the case.

After the expiration of a period from the committal of the prisoner, which shall never be less than fifteen days, the Secretary of State shall, by order under his hand and seal, order the fugitive criminal to be surrendered to such person as may be duly authorized to receive him on the part of the Spanish Government.

(B.) In the case of a person convicted.—The course of proceeding shall be the same as above indicated, except that the warrant to be transmitted by the Diplomatic Representative of Spain in support of his requisition shall clearly set forth the crime or offence of which the person claimed has been convicted, and state the place and date of his conviction.

The evidence to be produced before the Police Magistrate shall be such as would, according to the law of England, prove that the prisoner was convicted of the crime charged.

(C) Persons convicted by judgment in default or *arrêt de contumace*, shall be, in the matter of extradition, considered as persons accused, and as such be surrendered.

(D) After the Police Magistrate shall have committed the accused or convicted person to prison to await the order of a Secretary of State for his surrender, such person shall have the right to apply for a writ of *habeas corpus*: if he should so apply, his surrender must be deferred until after the decision of the Court upon the return to the writ, and even then can only take place if the decision is adverse to the applicant. In the latter case the Court may at once order his delivery to the person authorized to receive him, without the order of a Secretary of State for his surrender, or commit him to prison to await such order.

#### ARTICLE VII.

Warrants, depositions, or statements on oath, issued or taken in the dominions of either of the two High Contracting Parties, and copies thereof, and certificates of or judicial documents stating the facts of conviction, shall be received in evidence in proceedings in the dominions of the other, if purporting to be signed or certified by a Judge, Magistrate, or officer of the country where they were issued or taken; provided such warrants, depositions, statements, copies, certificates, and judicial documents are authenticated by the oath of some witness, or by being sealed with the official seal of the Minister of Justice, or some other Minister of State.

#### ARTICLE VIII.

A fugitive criminal may be apprehended under a warrant issued by any Police Magistrate, Justice of the Peace, or other competent authority in either country, on such information or complaint, and such evidence, or after such proceedings as would, in the opinion of the authority issuing the warrant, justify the issue of a warrant if the crime had been committed or the person convicted in that part of the dominions of the two Contracting Parties in which the Magistrate, Justice of the Peace, or other competent authority exercises jurisdiction: Provided however that, in the United Kingdom, the accused shall, in such case, be sent as speedily as possible before a Police Magistrate in London. He shall, in accordance with this Article, be discharged, as well in Spain as in the United Kingdom, if, within the term of thirty days, a requisition for extradition shall not have been made by the Diplomatic Agent of his country, in accordance with the stipulations of this Treaty.

The same rule shall apply to the cases of persons accused or convicted of any of the crimes or offences specified in this Treaty, and committed on the high seas on board any vessel of either country which may come into a port of the other.

#### ARTICLE IX.

If the fugitive criminal who has been committed to prison be not surrendered and conveyed away within two months after such committal, or within two months after the adverse

(A.) En el caso de una persona acusada, la demanda será dirigida al Principal Secretario de Estado de Su Majestad Británica para los Negocios Extranjeros por el Representante Diplomático de España. A dicha demanda acompañará un auto de prisión u otro documento judicial equivalente expedido por un Juez ó Magistrado competentemente autorizado para conocer en la causa formada al acusado en España, y las declaraciones hechas con arreglo á las leyes ante dicho Juez ó Magistrado, manifestando claramente el crimen ó delito de que se le acusa; y por último, si es posible, las señas de la persona reclamada, y cualesquiera otros datos que puedan ser útiles para establecer su identidad.

Dicho Principal Secretario de Estado transmitirá los documentos enunciados al Principal Secretario de Estado de Su Majestad Británica para los Negocios Interiores (Home Department), quien, por una orden de su puño y provista de su sello, someterá la demanda de extradición á un Magistrado de Policía de Londres, requiriéndole que expida, si ha lugar, un mandato de prisión contra la persona reclamada. Este Magistrado expedirá el mandato requerido si las pruebas presentadas fuesen en su opinion bastantes á justificar igual medida en el supuesto de haberse cometido el crimen ó delito en el Reino Unido.

Verificada la aprehension de la persona reclamada, se la conducirá ante el Magistrado que dictó el auto de prisión ó ante cualquier otro Magistrado de Policía de Londres. Si las pruebas presentadas justificasen con arreglo á la ley de Inglaterra la formación de causa al detenido, en el caso de que el acto por el cual se le acusa hubiese sido cometido en el Reino Unido, el Magistrado de Policía ordenará su prisión, hasta que el Secretario de Estado expida la orden para que la extradición se verifique, y dirigirá inmediatamente á este certificación de que así lo ha hecho, juntamente con un informe sobre el asunto.

A la terminación de un plazo que no podrá exceder de quince días desde que se ordenó la prisión y sujeción á juicio del preso, el Secretario de Estado mandará, por medio de una orden de su puño y provista de su sello, que sea aquel entregado al Comisionado autorizado para recibirlo por el Gobierno Español.

(B.) En el caso de una persona condenada, el procedimiento será el mismo que queda indicado, salvo que el auto ó mandato que haya de ser presentado por el Representante Diplomático de España en apoyo de la demanda de extradición expresará claramente el crimen ó delito por el que la persona reclamada haya sido condenada, mencionando al mismo tiempo el lugar y la fecha de la sentencia.

La prueba que en ese caso deberá ser presentada al Magistrado de Policía ha de ser de naturaleza que establezca que según la Ley de Inglaterra el detenido ha sido condenado por la infracción de que se le acusó.

(C) Los sentenciados en rebeldía ó *in contumaciam* se considerarán para los efectos de la extradición como acusados, y serán entregados en este concepto.

(D.) Despues de verificada por mandato del Magistrado de Policía la prisión de la persona acusada ó condenada, hasta que el Secretario de Estado expida la orden de extradición, dicha persona tendrá el derecho de reclamar un mandato de *habeas corpus*. Si hiciese uso de este derecho, la extradición se diferirá hasta que el Tribunal falle sobre el incidente, y no podrá llevarse á cabo sino cuando el fallo sea adverso al reclamante.

En este caso el Tribunal podrá mandar, sin la orden de un Secretario de Estado, la inmediata entrega del acusado al Comisionado autorizado para hacerse cargo de él, ó mantenerlo en prisión hasta que dicha orden del Secretario de Estado sea expedida.

#### ARTICULO VII.

Los autos, mandatos, declaraciones juradas, expedidos ó tomadas en los Estados de una de las Altas Partes Contratantes, las copias de esos documentos, así como las certificaciones ó documentos judiciales en que se funde la condena, serán recibidos como pruebas en el procedimiento de los Estados de la otra, si están provistos de la firma ó de la certificación de un Juez, de un Magistrado ó de un funcionario del país en que hayan sido expedidos ó tomadas, y siempre que dichos autos, mandatos, declaraciones, copias, certificaciones y documentos judiciales sean certificados por el juramento de un testigo ó por el sello oficial del Ministro de Gracia y Justicia ó algun otro Ministro de la Corona.

#### ARTICULO VIII.

Todo criminal fugitivo podrá ser detenido por mandato de cualquier Magistrado de Policía, Juez de Paz, ó Municipal ó otra Autoridad competente en cada uno de los dos Estados, expedido en virtud de informe, demanda, prueba ó todo otro acto de procedimiento que en opinion de la Autoridad que expidiere el mandato fuese bastante á justificar este, si el crimen ó delito hubiese sido cometido ó la persona hubiese sido condenada en la parte de los Estados de ambos Contratantes en que el Magistrado, Juez de Paz ó otra Autoridad competente ejerce jurisdicción; á condición sin embargo en el Reino Unido de que se haga comparecer al acusado tan pronto como sea posible ante un Magistrado de Policía de Londres. Así en España como en el Reino Unido, el detenido, con arreglo á este Artículo, será puesto en libertad si en un término de treinta días no ha sido formulada demanda de extradición por el Representante Diplomático de su país, con arreglo á las estipulaciones de este Tratado.

La misma regla se aplicará á los casos de personas acusadas ó condenadas por cualquiera de los crímenes ó delitos especificados en este Tratado, y cometidos en alta mar á bordo de un buque de uno de los dos países que llegase á un puerto del otro.

#### ARTICULO IX.

Si el criminal fugitivo constituido en prisión no ha sido entregada cuando hayan transcurrido dos meses despues de haber sido expedida la orden de su prisión, ó dos meses

decision of the court upon the return of a writ of *habeas corpus* in the United Kingdom, he shall be discharged from custody, unless sufficient cause be shown to the contrary.

#### ARTICLE X.

In the provinces beyond sea, colonies and other possessions beyond sea of the two High Contracting Parties, the manner of proceeding shall be as follows:—

The requisition for extradition of the fugitive criminal who has taken refuge in an over-sea province, colony, or possession of either of the two contracting parties, shall be made to the Governor or chief authority of such province, colony, or possession by the chief consular officer of the other State in such province, colony or possession; or, if the fugitive has escaped from an over-sea province, colony or possession of the State on whose behalf the extradition is demanded by the Governor or chief authority of such province, colony or possession.

In these cases the provisions of this treaty shall be observed as far as possible by the respective Governors or chief authorities, who, however, shall be at liberty either to grant the extradition or to refer the decision of the matter to the Governments of their respective countries.

#### ARTICLE XI.

In cases where it may be necessary, the Spanish Government shall be represented at the English courts by the Law Officers of the Crown, and the English Government in the Spanish court by the Public Prosecutor (*Ministerio Fiscal*).

The respective Governments will give assistance to the Diplomatic Representatives who claim their intervention for the custody and security of the persons subject to extradition.

#### ARTICLE XII.

The claim for extradition shall not be complied with if the individual claimed has been already tried for the same offence in the country whence the extradition is demanded, or if, since the commission of the acts charged, the accusation or the conviction, exemption from prosecution or punishment has been acquired by lapse of time, according to the laws of that country.

#### ARTICLE XIII.

If the individual claimed by one of the two High Contracting Parties, in pursuance of the present treaty should be also claimed by one or several other powers, on account of other crimes or offences committed upon their respective territories, his extradition shall be granted to that State whose demand is earliest in date; unless any other arrangement should exist between the different Governments to determine the preference, either on account of the gravity of the crime or offence, or for any other reason.

#### ARTICLE XIV.

If the individual claimed should be under prosecution, or have been condemned for a crime or offence committed in the country where he may have taken refuge, his surrender may be deferred until he shall have been set at liberty in due course of law.

In case he should be proceeded against or detained in such country, on account of obligations contracted towards private individuals, the extradition shall nevertheless take place.

#### ARTICLE XV.

Every article found in the possession of the individual claimed at the time of his arrest, shall, if the competent authority so decide, be seized, in order to be delivered up with his person at the time when the extradition takes place. Such delivery shall not be limited to the property or articles obtained by stealing or by fraudulent bankruptcy, but shall extend to every thing that may serve as proof of the crime or offence, and shall take place even when the extradition, after having been granted, cannot be carried out by reason of the escape or death of the individual claimed.

The rights of third parties with regard to the said property or articles are nevertheless reserved.

#### ARTICLE XVI.

The High Contracting Parties renounce any claim for the reimbursement of the expenses incurred by them in the arrest and maintenance of the person to be surrendered, and his conveyance as far as the frontier; they reciprocally agree to bear such expenses themselves.

#### ARTICLE XVII.

The present Treaty shall be ratified and the ratifications shall be exchanged at London as soon as possible.

It shall come into operation ten days after its publication, in conformity with the laws of the respective countries, and each of the Contracting Parties may at any time terminate the Treaty on giving to the other six months' notice of its intention to do so.

In witness whereof the respective Plenipotentiaries have signed the same, and have affixed thereto the seals of their arms.

Done at London, the fourth day of June, in the year of our Lord One thousand eight hundred and seventy-eight.

(L.S.) SALISBURY.

(L.S.) MARQUES DE CASA LAIGLESIA.

And whereas the ratifications of the said Treaty were exchanged at London on the twenty-first instant:

Now, therefore, Her Majesty, by and with the advice of Her Privy Council, and in virtue of the authority committed to Her by the said recited Acts, doth order, and it is hereby ordered, that from and after the ninth day of December, One thousand eight hundred and seventy-eight, the said Acts shall apply in the case of the said Treaty, with the King of Spain.

C. L. PERL.

despues del fallo del Tribunal negativo de su reclamacion de un mandato de *Habeas Corpus*, en el Reino Unido, será puesto aquel en libertad, á menos que haya causa suficiente para lo contrario.

#### ARTICULO X.

En las Provincias de Ultramar, Colonias y demás Posesiones de las dos Altas Partes Contratantes el procedimiento será el siguiente:

La demanda de extradicion del criminal fugitivo que se hubiese refugiado en una Provincia Ultramarina, Colonia ó Posesion de una de las dos Partes Contratantes, se dirigirá al Gobernador ó á la Autoridad Superior de dicha Provincia, Colonia ó Posesion por el Agente Consular de mayor categoria del otro Estado en dicha Provincia, Colonia ó Posesion; ó si el criminal se ha fugado de una Provincia Ultramarina, Colonia ó Posesion del Estado en cuyo nombre se pide la extradicion, por el Gobernador ó Autoridad Superior de esta Provincia, Colonia ó Posesion.

En estos casos se observarán en cuanto sea posible las disposiciones del presente Tratado por los respectivos Gobernadores ó Autoridades Superiores, pero se reserva á estos la facultad de conceder la extradicion ó de someter la resolucion del caso á los Gobiernos de sus respectivos paises.

#### ARTICULO XI.

En los casos en que fuere necesario, el Gobierno Español será representado ante los Tribunales Británicos por los Oficiales Legales de la Corona, y el Gobierno Británico ante los Tribunales Españoles por el Ministerio Fiscal.

Los Gobiernos respectivos prestarán asistencia á los Representantes Diplomáticos que la reclamen para la custodia y seguridad de las personas sujetas á extradicion.

#### ARTICULO XII.

No se dará curso á la demanda de extradicion cuando la persona reclamada hubiese sido juzgada por el mismo crimen ó delito en el Estado al cual aquella demanda se dirija; ni tampoco cuando despues de los actos que constituyen el crimen ó delito de que se le acuse, despues de la acusacion ó despues de la condena, tenga derecho al beneficio de la prescripcion, segun las leyes de dicho Estado.

#### ARTICULO XIII.

Cuando la persona reclamada por una de las Altas Parte Contratantes, en virtud del presente Tratado, fuese reclamada asimismo por uno ó varios otros Estados á causa de crímenes ó delitos cometidos en sus territorios respectivos, su extradicion será concedida al Estado cuya demanda sea de fecha anterior; á menos que no exista entre los diferentes Gobiernos un arreglo para determinar la preferencia, ya por la gravedad del crimen ó delito, ya por cualquier otro motivo.

#### ARTICULO XIV.

Cuando la persona reclamada estuviese encausada, ó hubiese sido condenada por un crimen ó delito cometido en el Estado en que se hubiese refugiado, su extradicion podrá diferirse hasta que haya sido puesta en libertad con arreglo á las leyes.

En el caso de que, dicha persona reclamada se hallase acusada ó detenida en el pais en que se hubiese refugiado por obligaciones contraídas respecto de personas particulares, la extradicion se llevará sin embargo á cabo.

#### ARTICULO XV.

Si la autoridad competente lo dispusiese así, los objetos hallados en poder de la persona reclamada serán aprehendidos para ser entregados con ella cuando la extradicion se verifique. Compréndense en esta disposicion no solo los objetos robados ó procedentes de quiebra fraudulenta, sino tambien cualesquiera otros que pudiesen servir para la comprobacion del crimen ó delito.

Dichos objetos serán igualmente entregados despues de ser acordada la extradicion, si no se pudiera llevar esta á cabo por la fuga ó la muerte de la persona reclamada.

Lo dispuesto en el presente Artículo se entiende sin perjuicio del derecho de terceros.

#### ARTICULO XVI.

Las Altas Partes Contratantes renuncian al reembolso de los gastos ocasionados por ellas para la detencion, manutencion, y conduccion hasta su frontera de las personas entregadas, conviniendo en sufragar cada una dichos gastos en sus territorios respectivos.

#### ARTICULO XVII.

El presente Tratado será ratificado, y las ratificaciones se cangearan en Londres, tan pronto como sea posible.

Empezará á regir diez dias despues de verificada su publicacion con arreglo á las leyes de los Estados respectivos, y cada una de las Partes Contratantes podrá en cualquier tiempo darle por terminado, participando á la otra su intencion de hacerlo así con seis meses de anticipacion.

En fé de lo cual los respectivos Plenipotenciarios lo han firmado y sellado con el sello de sus armas.

Fecho en Londres, á cuatro de Junio de mil ochocientos setenta y ocho.

(L.S.) SALISBURY.

(L.S.) MARQUES DE CASA LAIGLESIA.

# EXAMINATIONS FOR THE CIVIL SERVICE OF INDIA.

THE subjoined Regulations are published for general information.

By His Excellency's Command,  
BRYAN O'LOGHLEN,  
Acting Chief Secretary.

Chief Secretary's Office,  
Melbourne, 3rd February 1879.

[Circular.]

Downing street, 25th November 1878.

SIR,—I have the honor to transmit to you, at the request of the Civil Service Commissioners, the enclosed Regulations for an examination of Candidates for the Civil Service of India, which is to be held in June 1879.

I have, &c.,

(Signed) M. E. HICKS BEACH.  
The Officer Administering the  
Government of Victoria.

## REGULATIONS FOR THE OPEN COMPETITION OF JUNE AND JULY 1879.

N.B.—The Regulations are liable to be altered in future years.

1. On 17th June 1879, and following days, an examination of candidates will be held in London. At this examination not fewer than candidates will be selected, if so many shall be found duly qualified. Of these, will be selected for Presidency of Bengal [ for the Upper Provinces, and for the Lower Provinces]; for that of Madras; and for that of Bombay. Notice will hereafter be given of the days and places of examination.

2. Any person desirous of competing at this examination must produce to the Civil Service Commissioners, before the 1st of April 1879, evidence showing:—

(a) That he is a natural-born subject of Her Majesty.

(b) That his age will be above seventeen years on the 1st of June 1879, and under nineteen years on the 1st of January 1879.<sup>1</sup> [N.B.—In the case of natives of India this must be certified by the Government of India, or of the Presidency or Province in which the candidate may have resided.]

(c) That he has no disease, constitutional affection, or bodily infirmity unfitting him, or likely to unfit him, for the Civil Service of India.<sup>2</sup>

(d) That he is of good moral character.<sup>3</sup>

He must also pay such fee as the Secretary of State for India may prescribe.<sup>4</sup>

3. Should the evidence upon the above points be *prima facie* satisfactory to the Civil Service Commissioners, the candidate will, upon payment of the prescribed fee, be admitted to the examination. The Commissioners may, however, in their discretion, at any time prior to the grant of the certificate of qualification hereinafter referred to, institute such further inquiries as they may deem necessary; and if the result of such inquiries, in the case of any candidate, should be unsatisfactory to them in any of the above respects, he will be ineligible for admission to the Civil Service of India, and, if already selected, will be removed from the position of a probationer.

4. The examination will take place only in the following branches of knowledge:—

	Marks.
English Composition <sup>5</sup> ... ..	300
History of England—including a period selected by the candidate <sup>6</sup> ... ..	300
English Literature—including books selected by the candidate <sup>6</sup> ... ..	300
Greek ... ..	600
Latin ... ..	800
French ... ..	500
German ... ..	500
Italian ... ..	400
Mathematics (pure and mixed) <sup>7</sup> ... ..	1000
Natural Science; that is, the elements of any two of the following Sciences, viz.:—Chemistry, 500; Electricity and Magnetism, 300; Experimental Laws of Heat and Light, 300; Mechanical Philosophy, with Outlines of Astronomy, 300.	

<sup>1</sup> The number of appointments to be made, and the number in each Presidency, &c., will be announced hereafter.

<sup>2</sup> At the open competition to be held in 1880, candidates will be required to be above 17 on the 1st June, and under 19 on the 1st January, of that year. At subsequent competitions, they will be required to be above 17 and under 19 on 1st June of the year in which the competition is held.

<sup>3</sup> Evidence of health and character must bear date not earlier than the 1st March 1879.

<sup>4</sup> The fee for this examination will be £5, payable by means of a special stamp according to instructions which will be communicated to candidates.

<sup>5</sup> Marks assigned in English Composition and Mathematics will be subject to no deduction.

<sup>6</sup> A considerable portion of the marks for English History and Literature will be allotted to the work specially prepared. In awarding marks for this, regard will be had partly to the extent and importance of the periods or books selected, and partly to the thoroughness with which they have been studied.

<sup>7</sup> The examination will range from Arithmetic, Algebra, and Elementary Geometry, up to the elements of the differential and integral calculus, including the lower portions of applied Mathematics.

	Marks.
Logic ... ..	300
Elements of Political Economy ... ..	300
Sanskrit <sup>8</sup> ... ..	500
Arabic <sup>8</sup> ... ..	500

Candidates are at liberty to name, before 1st April 1879, any or all of these branches of knowledge. No subjects are obligatory.

5. The merit of the persons examined will be estimated by marks; and the number set opposite to each branch in the preceding regulation denotes the greatest number of marks that can be obtained in respect of it.

6. The marks assigned to candidates in each branch will be subject to such deduction as the Civil Service Commissioners may deem necessary, in order to secure that "a candidate be allowed no credit at all for taking up a subject in which he is a mere smatterer."<sup>9</sup>

7. The examination will be conducted by means of printed questions and written answers, and by *vidu voce* examination, as may be deemed necessary.

8. The marks obtained by each candidate, in respect of each of the subjects in which he shall have been examined, will be added up, and the names of the candidates who shall have obtained a greater aggregate number of marks than any of the remaining candidates will be set forth in order of merit, and such candidates shall be deemed to be selected candidates for the Civil Service of India, provided they appear to be in other respects duly qualified. Should any of the selected candidates become disqualified, the Secretary of State for India will determine whether the vacancy thus created shall be filled up or not. In the former case, the candidate next in order of merit, and in other respects duly qualified, shall be deemed to be a selected candidate. A selected candidate declining to accept the appointment which may be offered to him will be disqualified for any subsequent competition.

9. Selected candidates, before proceeding to India, will be on probation for two years, during which time they will be examined periodically, with a view of testing their progress in the following subjects:—<sup>10</sup>

	Marks.
1. Law ... ..	1250
2. Classical Languages of India—	
Sanskrit ... ..	500
Arabic ... ..	400
Persian ... ..	400
3. Vernacular Languages of India (each) ... ..	400
4. The History and Geography of India ... ..	350
5. Political Economy ... ..	350

In these examinations, as in the open competition, the merit of the candidates examined will be estimated by marks, and the number set opposite to each subject denotes the greatest number of marks that can be obtained in respect of it at any one examination. The examination will be conducted by means of printed questions and written answers, and by *vidu voce* examination, as may be deemed necessary. The last of these examinations will be held at the close of the second year of probation, and will be called the "Final Examination," at which it will be decided whether a selected candidate is qualified for the Civil Service of India. At this examination, candidates will be permitted to take up any one of the following branches of Natural Science, viz.:—Botany, Geology, and Zoology, for which 350 marks will be allowed.

10. Any candidate who, at any of the periodical examinations, shall appear to have wilfully neglected his studies, or to be physically incapacitated for pursuing the prescribed course of training, will be liable to have his name removed from the list of selected candidates.

11. The selected candidates who, at the final examination, shall be found to have a competent knowledge of the subjects specified in Regulation 9, and who shall have satisfied the Civil Service Commissioners of their eligibility in respect of age, health, and character, shall be certified by the said Commissioners to be entitled to be appointed to the Civil Service of India, provided they shall comply with the regulations in force, at the time, for that service.

12. Applications from persons desirous to be admitted as candidates are to be addressed to the "Secretary to the Civil Service Commissioners, London, S.W.," from whom the proper form for the purpose may be obtained.

October 1878.

The Civil Service Commissioners are authorized by the Secretary of State for India in Council to make the following announcements:—

1. Selected candidates will be permitted to choose,<sup>10</sup> according to the order in which they stand in the list resulting from the open competition, as long as a choice remains, the Presidency (and in Bengal the division of the Presidency) to which they shall be appointed, but this choice will be subject to a different arrangement, should the Secretary of State or the Government of India deem it necessary.

2. The probationers, having passed the necessary examinations, will be required to report themselves to their Government in India not later than the close of December 1882.

<sup>8</sup> The standard of marking in Sanskrit and Arabic will be determined with reference to a high degree of proficiency, such as may be expected to be reached by a native of good education.

<sup>9</sup> Full instructions as to the course of study to be pursued will be issued to the successful candidates as soon as possible after the result of the open competition is declared.

<sup>10</sup> This choice must be exercised immediately after the result of the open competition is announced, on such day as may be fixed by the Civil Service Commissioners.



8. The seniority in the Civil Service of India of the selected candidates shall be determined according to the order in which they stand on the list resulting from the final examination.

4. An allowance of £150 a year will be given during each of the two years of their probation to all candidates who pass their probation at some University to be approved beforehand by the Secretary of State, provided such candidates shall have passed the required examinations to the satisfaction of the Civil Service Commissioners, and shall have complied with such rules as may be laid down for the guidance of selected candidates.

5. All selected candidates will be required, after having passed the second periodical examination, to attend at the India Office for the purpose of entering into an agreement binding themselves, amongst other things, to refund in certain cases the amount of their allowance in the event of their failing to proceed to India. A surety will be required.

6. After passing the final examination, each candidate will be required to attend again at the India Office, with the view of entering into covenants. The stamps payable on these documents amount to £1.

7. Candidates rejected at the final examination of 1881 will in no case be allowed to present themselves for re-examination.

#### EXAMINATIONS FOR THE CIVIL SERVICE OF INDIA.

##### OPEN COMPETITION OF 1879.

For the guidance of Candidates who may have a difficulty in making their selection under the heads of English History and Literature, the following lists are given as indicating the character and amount of reading that would be regarded as satisfactory.

##### HISTORY OF ENGLAND.

Any one of the following periods, to be studied specially in the Text-books named:—

1. Henry II. to Edward III., A.D. 1154-1377.—Stubbs' Select Charters; Stubbs' Constitutional History of England.

2. The Tudors, A.D. 1485-1603.—Hallam's Constitutional History of England; Froude's History of England.

3. The Stuarts, A.D. 1603-1714.—Hallam's Constitutional History of England; Macaulay's History of England.

4. A.D. 1714-1805.—Lord Stanhope's History; Sir T. E. May's Constitutional History; either Masses's Reign of George III. or Lord Stanhope's Life of Pitt.

##### ENGLISH LITERATURE.

###### Poetry.

Shakespeare.—Three plays, one from each of the following groups:—

- (a) Macbeth, Othello, Lear, Hamlet.
- (b) Coriolanus, Julius Caesar, King John, Henry V.
- (c) Tempest, Merchant of Venice, Romeo and Juliet, As You Like it.

And any two of the following:—

1. Chaucer.—Prologue to the Canterbury Tales, with the Prioress' Tale, and the Clerk's Tale.

2. Milton.—First four books of Paradise Lost, or Paradise Regained, or Comus and Samson Agonistes.

3. Dryden.—Absalom and Achitophel, and the Hind and Panther.

4. Pope.—Imitations of Satires and Epistles of Horace.

5. Gray.—Poems.

###### Prose.

Bacon.—Essays, or Advancement of Learning.

Any two of the following:—

1. Milton.—Areopagitica; and Locke.—On the Conduct of the Understanding.

2. Clarendon.—History of the Rebellion, from the Treaty between the King and the Parliament, at the end of Book VI. to the Death and Character of Falkland in Book VII.; and De Foe.—Memoirs of a Cavalier (ch. viii. to the end).

3. Addison.—Coverley Papers, Essay on Imagination, and Criticisms on Milton.

4. Johnson.—"Six Chief Lives of the Poets," viz.:—Of Milton, Dryden, Swift, Addison, Pope, and Gray; with Macaulay's Biography of Johnson.

5. Burke.—Reflections on the French Revolution; or Appeal from New to Old Whigs, with Speech on American Taxation.

6. Macaulay.—Essays on Addison, Byron, Walpole, Mackintosh, Temple, and Madame D'Arblay.

#### CIVIL SERVICE OF INDIA.

Form of Application; to be filled up by Candidates.

\*\* This form must be sent so as to be received at the Office of the Civil Service Commission before the 1st of April 1879.

Date

SIR,—Being desirous to offer myself as a candidate at the examination for the Civil Service of India, which is appointed No. 13.—FEBRUARY 7, 1879.—S.

to commence on the 17th of June 1879, I transmit herewith, as required by the regulations—

<sup>1</sup> A certificate of my birth, showing that I was born on the       day of       18       , and that therefore my age will be above 17 years on the 1st of June 1879, and under 19 years on the 1st of January 1879.

<sup>2</sup> A certificate signed by       of my having "no disease, constitutional affection, or bodily infirmity unfitting me for the Civil Service of India."

<sup>3</sup> Proof of my moral character, viz.:—

- (1.) A testimonial from
- (2.) A testimonial from

<sup>4</sup> A statement of the branches of knowledge in which I desire to be examined, viz.:—

I have also to state, with reference to Section 2, clause (a) of the regulations, that I am a naturally-born subject of Her Majesty.

I am, Sir,

Your obedient servant,

Name in full  
Address

To the Secretary,  
Civil Service Commission.

<sup>1</sup> If a General Register Office certificate cannot be obtained, the instructions printed under "Evidence of age" will show what evidence should be supplied. If evidence is already in the hands of the Commissioners, strike out "A certificate of my birth," and insert "Evidence is already in the possession of the Commissioners."

<sup>2</sup> The terms indicated by the marks of quotation must appear in the certificate, which must be given after personal examination, and bear date not earlier than 1st March 1879.

<sup>3</sup> Two testimonials must be sent bearing date not earlier than 1st March 1879. One of them should be given by an intimate acquaintance (not a relative) of not less than three or four years' standing; the other, if the candidate has recently left school, should be given by his late schoolmaster, or if he has had employment of any kind, by his late employer. If the candidate has been at any University, he should send a certificate of good conduct from his College tutor.

<sup>4</sup> If Mathematics be named, state whether pure or mixed, or both are intended; if natural science be mentioned, state which two branches. If the History of England or English Literature be named, the annexed schedule should be filled up.

#### EVIDENCE OF AGE TO BE REQUIRED FROM CANDIDATES FOR THE CIVIL SERVICE OF INDIA.

I.—Every candidate born in England or Wales should produce a certificate from the Registrar-General of Births, Marriages, and Deaths, or from one of his provincial officers. This certificate may be obtained at Somerset House, or from the Superintendent Registrar of the district in which the birth took place.

II.—A candidate who is a native of India must have his age certified by the Government of India, or of the Presidency or Province in which he may have resided.

III.—Every other candidate *not producing the certificate mentioned in clause I.* must prove his age by statutory declaration, and should also, if possible, produce a record of birth or baptism from some official register; under which term may be included the parochial registers of baptisms, the non-parochial registers of baptisms and births deposited at Somerset House under Acts of Parliament, the register kept at the India Office of persons born in India, &c., &c. This regulation applies—

1. To all candidates not born in England or Wales.

2. To candidates who, though born in England or Wales, cannot produce the Registrar-General's certificate.

The Civil Service Commissioners reserve to themselves the right of deciding in each case upon the sufficiency of the evidence produced, but they subjoin the following **general** rules for the guidance of candidates:—

(a.) The declaration should specify precisely the date and place of birth, and should, if possible, be made by the father or mother of the candidate. If made by any other person, it should state the circumstances which enable the declarant to speak to the fact. If an entry in a Bible or other family record be referred to, the Bible or other record must be produced at the time of making the declaration, and must be mentioned in the declaration as having been so produced.

(b.) If the candidate was born in England or Wales, the declaration must contain a statement, that after due inquiry no entry has been found in the books of the Registrar-General; or a separate declaration must be made to that effect.

(c.) If no extract from any register is produced, the declaration must contain a statement, that after due inquiry no such record is believed to exist; or a separate declaration must be made to that effect.

(d.) Statutory declarations must be exactly in the forms prescribed by the Act of 5 and 6 William IV., c. 62. A printed form, if required, will be supplied on application to the Civil Service Commissioners.

N.B.—Clergymen, as such, are not qualified to take declarations.

#### CIVIL SERVICE OF INDIA.

##### OPEN COMPETITION OF JUNE AND JULY 1879.

History of England.—Period selected by the undersigned candidate:—

English Literature.—Books selected by the undersigned candidate:—

Signature

**HEARING OF REASONS AGAINST THE FORFEITURE OF CERTAIN LICENSES AND LEASES BY PERSONS  
APPOINTED UNDER 100TH SECTION OF "THE LAND ACT 1869."**

**N**OTICE is hereby given that reasons against the forfeiture of the licenses and leases in the schedule, hereto, which are deemed liable to forfeiture under the provisions of *The Land Act 1869*, will be publicly heard by the persons appointed by me, the responsible Minister of the Crown administering the said Act, to hear the same and report thereon in writing to me, when the persons in the said schedule mentioned as holders of such licenses and leases will be allowed to show cause against the same at the places and on the dates mentioned in the schedule hereto and before the persons therein mentioned in the first and second columns respectively set opposite the names of said licensees and lessees.

The Surveyor-General of Victoria, Alexander J. Skene, Esq., is a member *ex officio* of all Local Land Boards.

FRANCIS LONGMORE,  
Commissioner of Crown Lands and Survey, being  
The Responsible Minister of the Crown administering  
*The Land Act 1869*.

Lands and Survey Office (Occupation Branch),  
Melbourne, 5th February 1879.

**Schedule.**

Place and Date of Hearing.	Persons appointed by the Minister.	No. of License or Lease.	Date of License or Lease.	Name of Licensee or Lessee.	Area.	Locality.	
Cranbourne, Thursday, 20th February 1879, at 10 a.m.	District Surveyor; Land Officer	3239	1st Dec. 1876	Laurence McGrath ...	A. 318	B. 2 18	Jeetho.
	<i>Honorary Member:</i> The President of Shire Council	2683	1st Oct. 1876	Richard S. Games ...	38	0 22	Langwarrin.
Echuca, 20th February 1879	Surveyor-General; the Land Officer	2436	1st Nov. 1877	David Hardwick ...	319	3 38	Gunbower.
Kerang, 27th February 1879	Land Officer; H. Taverner, Esq., J.P.; President Swan Hill Shire Council	3988	1st Feb. 1878	John Albert Weeks ...	319	3 30	Loddon.
		2721	1st Mar. 1877	John Gorman ...	249	3 32	Macorna.
		2789	1st July 1877	John J. Hall ...	319	2 33	Dartagook.
		613/49	28th Feb. 1871	Margaret Craig ...	20	0 0	Carisbrook.
Maryborough, 17th February 1879	<i>Honorary Members:</i> Mayor of Maryborough; Chairman of Tullaroop Shire Council; Local Member of Mining Board						
Horsham, 25th February 1879	Land Officer	2173/19	1st Nov. 1876	G. C. Beilby ...	320	0 0	Bangerang.
		3341/19	1st Sept. 1876	Neil McGuinness <sup>1</sup> ...	76	0 0	Darragan.
		101/19/20	1st Oct. 1874	Geo. Wilson, executor of Jas. Barker, deceased	320	0 0	Nullan.
		2670/19	1st Sept. 1877	Michl. Feery ...	320	0 0	Kewell W.
		3582/19	1st Sept. 1877	Thos. H. Peat ...	319	3 34	Kout Nairn.
<i>Leases.</i>							
Cranbourne, Thursday, 20th February 1879, at 10 a.m.	District Surveyor; Land Officer	2582	29th Aug. 1873	Richard S. Games ...	90	2 16	Langwarrin.
	<i>Honorary Member:</i> The President of Shire Council	7134	13th June 1874	Magnus Peterson ...	111	1 11	Sherwood.

<sup>1</sup> This is in lieu of notice published in *Gazette* of 24th January 1879, page 210.

**APPLICATIONS FOR LEASES UNDER SECTION 20 APPROVED.**

**T**HE following Applications for Leases under section 20 of *The Land Act 1869* having been approved, it is hereby notified that the Rents and Fees specified in each case may be received by the undermentioned Revenue Officers.

Date of Lease.	Name of Lessee.	Parish.	Extent.	Amount to be Collected.					Payable to the Officer authorized by the Treasurer to collect Territorial Revenue at—
				Rent payable Half-yearly.	Rent due to date.	Fees.		Total to pay.	
			A. R. P.	£ s.	£ s.	Lease.	Certificate.	£ s.	
1.11.78	James Colwell ...	Bylands ...	20 1 27	1 1	1 1	1	1	3 1	Kilmore 305
1.1.79	A. L. Wilton ...	Heathcote ...	179 1 25	9 0	9 0	1	1	11 0	Heathcote 1948
1.11.77	E. G. Webster ...	Yea ...	313 1 17	15 14	47 2	1	1	49 2	Seymour 48893
1.4.78	Margaret Milne, executrix of Henry Milne (deceased)	Heathcote ...	100 3 8 <sup>1</sup>	5 1	10 2	1	1	12 2	Heathcote 1085
2.12.78	Adam J. Rathie ...	Leichardt ...	40 0 0	2 0	2 0	1	1	4 0	Sandhurst 4621
2.12.78	Henry Pascoe ...	Neilborough ...	12 0 10	0 13	0 13	1	1	2 13	" 1527
1.11.78	Mary E. O'Brien <sup>1</sup> ...	Jarklan and Janiember East	265 0 39	13 6	8 16	1	1	10 16	Inglewood 1491
1.4.78	John Fisher <sup>2</sup> ...	Wulla Wullock ...	129 3 10	6 10	12 14	2	2	16 14	Sale.
1.1.79	Nicholas Brown ...	Langley ...	40 3 3	2 1	2 1	1	1	4 1	Kyneton 39
1.3.78	James Campbell <sup>3</sup> ...	Langwornor ...	67 0 33	3 8	7 2	1	1	9 2	Heathcote 142
1.11.78	Patrick Carty ...	Yandoit ...	20 0 0	1 0	1 0	1	1	3 0	Castlemaine 173
1.1.79	James Berryman ...	Barp ...	23 2 5	1 10	1 10	1	1	3 10	Dunolly 56
1.11.78	John Costa ...	Tchuterr ...	29 3 38	1 10	1 10	1	1	3 10	Inglewood 1286
2.12.78	James Manley ...	Moliagul ...	59 3 38	3 0	3 0	1	1	5 0	Dunolly 553
1.4.78	John Wilmott, sen. ...	Beremboke ...	15 2 11	0 16	1 12	1	1	3 12	Geelong 956

<sup>1</sup> £4 10s. overpaid under license.

<sup>2</sup> This is in lieu of *Gazette* notice of 13th December 1878, p. 3309, so far as fees for lease and certificate and total to pay are concerned, issue of one lease for the licensed holdings having been approved.

<sup>3</sup> Including 6s. short paid under license.

Department of Lands and Survey (Occupation Branch),  
Melbourne, 5th February 1879.

FRANCIS LONGMORE,  
Commissioner of Crown Lands and Survey.

## ISSUE OF NEW LICENSES UNDER SECTION 49 OF "THE LAND ACT 1869" APPROVED.

THE issue of New Licenses to the undermentioned persons under *The Land Act 1869* having been approved, the Fees specified in each case may be received by the Officers stationed at the places named in the last column and authorized by the Treasurer to collect Territorial Revenue.

No. of License.	Name of Licensee.	Area, subject to modification of boundaries and area.	Parish.	Date of License.	Amount to be collected.		Payable to Receiver and Land Officer at—
					Yearly Payment.	Fee for License.	
		A. R. P.			£ s. d.	£ s. d.	
1325	Byron, Abraham	11 0 0	Ararat	10.2.79	1 2 0	0 2 6	Ararat.
37	Bywaters, John	8 0 0	Warrak	1.2.79	1 0 0	0 2 6	"
45	Byrne, Dennis	20 0 0	Ararat	"	2 0 0	0 2 6	"
135	Clarke, Henry	20 0 0	BurrumbEEP	"	2 0 0	0 2 6	"
224	Dowsett, Joseph	13 0 0	Ararat	"	1 6 0	0 2 6	"
331	Grewer, Geo.	19 0 0	Lexington	"	1 18 0	0 2 6	"
532	Myers, F. M.	20 0 0	BurrumbEEP	"	2 0 0	0 2 6	"
610	McCaw, S.	20 0 0	BurrumbEEP	"	2 0 0	0 2 6	"
617	McDonald, Donald	20 0 0	Lexington	"	2 0 0	0 2 6	"
618	McMurtrie, David	20 0 0	Jallukar	"	2 0 0	0 2 6	"
793	Radford, Thos.	20 0 0	BurrumbEEP	"	2 0 0	0 2 6	"
794	Radford, Ellice	20 0 0	BurrumbEEP	"	2 0 0	0 2 6	"
838	Smith, Ellen	20 0 0	Lexington	"	2 0 0	0 2 6	"
837	Smith, Thomas	20 0 0	Lexington	"	2 0 0	0 2 6	"
11193	Baglin, Thomas	19 3 30	Warrayure	"	2 0 0	0 2 6	Hamilton.
11194	Baglin, John	19 0 18	Warrayure	"	2 0 0	0 2 6	"
35	Burke, Patrick	20 0 0	Kadnook	"	2 0 0	0 2 6	Casterton.
153	Cameron, Duncan	20 0 0	Karup Karup	"	2 0 0	0 2 6	Hamilton.
11393	Cooper, John	10 0 0	North Hamilton	3.2.79	1 0 0	0 2 6	"
11394	Coghlan, John	10 0 0	North Hamilton	"	1 0 0	0 2 6	"
11412	Comens, Michael	5 0 0	Codrington	10.2.79	1 0 0	0 2 6	Belfast.
227	Daly, Matthew	20 0 0	Dewrang	1.2.79	2 0 0	0 2 6	Casterton.
228	Daly, James	20 0 0	Dewrang	"	2 0 0	0 2 6	"
11457	Denseley, Thomas	8 0 4	Kangertong	10.2.79	1 0 0	0 2 6	Belfast.
11543	Doherty, Daniel	6 3 8	Codrington	"	1 0 0	0 2 6	"
11546	Dolman, Wm.	15 3 18	Coleraine	21.2.79	1 12 0	0 2 6	Hamilton.
275	Edgar, D. W.	19 3 39	Connnewerricoo	1.2.79	2 0 0	0 2 6	Casterton.
276	Edgar, J.	19 3 39	Connnewerricoo	"	2 0 0	0 2 6	"
11630	Eveston, James	10 2 29	Coleraine	23.2.79	1 2 0	0 2 6	Hamilton.
11825	Fahey, Patk.	11 0 0	Macarthur	"	1 0 0	0 2 6	Portland.
293	Francis, Job	19 3 39	Cararak	1.2.79	2 0 0	0 2 6	Hamilton.
11817	Fitzgerald, John	18 2 7	Wategat	10.2.79	1 18 0	0 2 6	"
11776	Ford, James	10 0 0	Macarthur	23.2.79	1 0 0	0 2 6	Portland.
12163	Hamilton, Archibald	10 3 0	Macarthur	21.2.79	1 2 0	0 2 6	"
335	Hinkley, W. W.	19 3 38	Kadnook	1.2.79	2 0 0	0 2 6	Casterton.
378	Hole, William	19 3 39	Connnewerricoo	"	2 0 0	0 2 6	"
12117	Huggins, Fredk.	9 3 21	Macarthur	23.2.79	1 0 0	0 2 6	Portland.
12125	Hynes, Edward	20 0 0	Bulart	21.2.79	2 0 0	0 2 6	Hamilton.
12126	Hynes, Rose	20 0 0	Bulart	"	2 0 0	0 2 6	"
12302	Karney, Martin	10 3 0	Coleraine	"	1 2 0	0 2 6	"
496	Ladlaw, J. A.	17 3 28	Edenhope	1.2.79	1 16 0	0 2 6	Casterton.
12582	Maloney, Thomas	5 0 0	Codrington	10.2.79	1 0 0	0 2 6	Belfast.
12627	Montgomery, E. M.	14 3 10	Coleraine	21.2.79	1 10 0	0 2 6	Hamilton.
12628	Montgomery, John	14 3 15	Coleraine	"	1 10 0	0 2 6	"
557	Mayer, John	15 3 39	Wategat	1.2.79	1 12 0	0 2 6	"
539	Morrison, Mary	6 0 0	Casterton	"	1 0 0	0 2 6	Casterton.
13335	Quinlan, Michael	19 0 0	Kangertong	10.2.79	1 0 0	0 2 6	Belfast.
13453	Reed, Nicholas	6 2 29	North Hamilton	3.2.79	1 0 0	0 2 6	Hamilton.
13567	Scully, John	18 1 16	Broadwater	10.2.79	1 18 0	0 2 6	Belfast.
13924	Walters, H. D.	20 0 0	Warrayure	3.2.79	2 0 0	0 2 6	Hamilton.
952	Ward, Charles	20 0 0	Mooree	1.2.79	2 0 0	0 2 6	Casterton.
963	Walsh, M. E.	19 3 38	Wombelano	"	2 0 0	0 2 6	"
13890	Wombwell, Wm.	15 1 32	Coleraine	21.2.79	1 12 0	0 2 6	Hamilton.
5157	Steane, H. W. 1	3 2 10	Sandhurst	1.10.78	0 2 6	0 2 6	Sandhurst.
11035	Arnold, Thomas Wm.	10 0 0	Sandhurst	3.2.79	1 0 0	0 2 6	"
11201	Batten, George Fredk.	0 0 30½	Sandhurst	5.2.79	0 5 0	0 2 6	"
41	Bayliss, Edward	20 0 0	Nerring	1.2.79	2 0 0	0 2 6	"
39	Brown, James	1 2 38	Sandhurst	"	1 0 0	0 2 6	"
230	Devitt, Margaret	10 1 22	Huntly	"	1 2 0	0 2 6	"
302	Forster, Ernest	4 2 13	Sandhurst	"	1 0 0	0 2 6	"
321	Froggatt, G. W.	20 0 0	Neilborough	"	4 0 0	0 2 6	"
11920	Gee, Richard	14 1 20	Mandurang	5.2.79	1 10 0	0 2 6	"
683	Grigg, Luigi	20 0 0	Huntly	1.2.79	2 0 0	0 2 6	"
406	Hendy, Alicia	19 0 0	Yarraberb	"	1 18 0	0 2 6	"
2089	Jackson, George	8 0 20	Sandhurst	24.2.79	1 0 0	0 2 6	"
12247	Jackson, Alexander	4 0 6	Mandurang	5.2.79	1 0 0	0 2 6	"
12423	Lowe, Thomas	20 0 0	Kimbolton	23.2.79	2 0 0	0 2 6	"
558	Morrison, James	20 0 0	Huntly	1.2.79	2 0 0	0 2 6	"
613	McInerney, Michael	15 3 30	Mandurang	"	1 12 0	0 2 6	"
724	O'Shea, Dennis	20 0 0	Yarraberb	"	2 0 0	0 2 6	"
800	Rogers, James	0 0 8½	Sandhurst	"	0 5 0	0 2 6	"
801	Rogers, James, jun.	0 0 28½	Sandhurst	"	0 5 0	0 2 6	"
803	Ryan, Daniel	5 2 12	Neilborough	"	1 0 0	0 2 6	"
8136	Taylor, Randell	20 0 0	Huntly	14.2.79	1 0 0	0 2 6	"
3147	Tennant, George	5 0 0	Mandurang	17.2.79	1 0 0	0 2 6	"
13686	Treslie, R. W.	17 2 2	Janiember East	3.2.79	1 16 0	0 2 6	Inglewood.
12962	Newlan, Charles	10 0 0	Tooborac	"	1 0 0	0 2 6	Heathcote.
11643	Ellis, Owen	20 0 0	Heathcote	27.11.78	2 0 0	0 2 6	"
44	Beard, Ann	20 0 0	Alexandra	1.2.79	2 0 0	0 2 6	Alexandra.
125	Coughlan, Honora	20 0 0	Alexandra	"	2 0 0	0 2 6	"
127	Coughlan, Thomas	19 3 38	Alexandra	"	2 0 0	0 2 6	"
134	Collis, Dan	13 0 0	Alexandra	"	1 6 0	0 2 6	"
229	Dobson, John	20 0 0	Wappan	"	2 0 0	0 2 6	Mansfield.
235	Dobson, Sarah	18 0 0	Wappan	"	1 16 0	0 2 6	"
431	James, Absolom	19 3 39	Talangallook	"	2 0 0	0 2 6	"
537	Macklin, Robert A.	19 0 0	Alexandra	"	1 18 0	0 2 6	Alexandra.
603	McClure, David	19 3 13	Lodge Park	"	2 0 0	0 2 6	Jamieson.
7426	Poole, William	8 0 0	Kevington	"	1 0 0	0 2 6	"
787	Ralph, Mary A.	15 0 0	Yarek	"	1 10 0	0 2 6	Alexandra.
13524	Swan, George	18 0 0	Alexandra	7.2.79	1 18 0	0 2 6	"
836	Sloan, Hannibal	20 0 0	Molesworth	1.2.79	2 0 0	0 2 6	"
837	Sloan, John H.	20 0 0	Molesworth	"	2 0 0	0 2 6	"
832	Sharp, Charles	13 0 0	Alexandra	"	1 6 0	0 2 6	"
901	Taylor, John	20 0 0	Howqua	"	2 0 0	0 2 6	Jamieson.
1350	Chandler, Charles	5 0 0	North Wangaratta	10.2.79	2 0 0	0 2 6	Wangaratta.

<sup>1</sup> In accordance with Regulations of 28th June 1877.

## ISSUE OF NEW LICENSES, ETC.—continued.

No. of License.	Name of Licensee.	Area, subject to modification of boundaries and area.	Parish.	Date of License.	Amount to be collected.		Payable to Receiver and Land Officer at—
					Yearly Payment.	Fee for License.	
		A. R. P.			£ s. d.	£ s. d.	
1351	Chandler, William J.	5 0 0	North Wangaratta	10.2.79	2 0 0	0 2 6	Wangaratta.
1352	Chandler, Annie F.	5 0 0	North Wangaratta	"	2 0 0	0 2 6	"
5948	Chandler, Cleery	3 1 20	North Wangaratta	6.2.79	1 0 0	0 2 6	"
3605a	McCormick, David P.	4 1 24	North Wangaratta	17.2.79	2 0 0	0 2 6	"
3604	McDonald, William	5 0 0	North Wangaratta	"	2 0 0	0 2 6	"
2543	Nevill, Patrick	5 0 0	North Wangaratta	"	2 0 0	0 2 6	"
1	Andrews, James	10 0 0	Bulla Bulla	1.2.79	2 10 0	0 2 6	Melbourne.
1222	Barclay, James	20 0 0	Tyabb	10.2.79	2 0 0	0 2 6	"
5868	Barclay, John	19 0 0	Tyabb	15.2.79	1 18 0	0 2 6	"
138	Coates, George	1 0 0	Woolamai	1.2.79	1 0 0	0 2 6	"
273	Evans, Elisha	20 0 0	Greensborough	"	2 0 0	0 2 6	"
11774	Forsyth, Alexander	5 0 0	Korkuperrimul	21.2.79	1 0 0	0 2 6	"
540	Mason, Charles	19 0 0	Jindivick	1.2.79	1 18 0	0 2 6	"
701	Nicholson, Saml. Henry	20 0 0	Corinella	"	2 0 0	0 2 6	"
800	Rowles, Alfred	20 0 0	Neerim	"	2 0 0	0 2 6	"
841	Sawyer, T. L.	18 0 0	Corinella	"	1 16 0	0 2 6	"
394	Hart, Alfred D.	20 0 0	Pakenham	"	2 0 0	0 2 6	"
393	Holt, Ann	20 0 0	Pakenham	"	2 0 0	0 2 6	"
438	Jacobs, Isaac	20 0 0	Pakenham	"	2 0 0	0 2 6	"
466	Krautche, Charles F.	20 0 0	Pakenham	"	2 0 0	0 2 6	"
710	Nicholls, William H.	20 0 0	Pakenham	"	2 0 0	0 2 6	"
760	Priestly, Charles	20 0 0	Pakenham	"	2 0 0	0 2 6	"
804	Rowand, Charles	20 0 0	Beenak	"	2 0 0	0 2 6	"
803	Rowand, Agnes M.	20 0 0	Beenak	"	2 0 0	0 2 6	"
815	Rouvray, Charles P.	20 0 0	Pakenham	"	2 0 0	0 2 6	"
980	Wilks, Amelia	20 0 0	Pakenham	"	2 0 0	0 2 6	"
981	Wilks, John	20 0 0	Pakenham	"	2 0 0	0 2 6	"
994	Young, Henry	20 0 0	Pakenham	"	2 0 0	0 2 6	"
279	Angwin, Louisa	0 0 15	Ballaarat	"	0 5 0	0 2 6	Ballaarat.
57	Blight, Jno. A.	8 2 38	Ballaarat	"	1 0 0	0 2 6	"
5190	Bell, Jno.	20 0 0	Beaufort	12.2.79	2 0 0	0 2 6	"
1366	Chessell, Jno.	10 1 12	Carngham	"	1 2 0	0 2 6	Smythesdale.
1389	Christie, C. L.	20 0 0	Clarksdale	"	2 0 0	0 2 6	"
434	Convery, Daniel	19 2 17	Caralulup	28.2.79	2 0 0	0 2 6	Talbot.
679	Coster, John	20 0 0	Mortchup	"	2 0 0	0 2 6	Smythesdale.
5944	Charlton, Edwd.	16 3 35	Buninyong	6.2.79	1 14 0	0 2 6	Ballaarat.
1267	Christie, John	20 0 0	Clarksdale	3.2.79	2 0 0	0 2 6	Smythesdale.
590	Crisp, Hiram	0 0 28½	Ballaarat	1.2.79	0 5 0	0 2 6	Ballaarat.
11327	Cullinan, Michael	20 0 0	Caralulup	17.2.79	2 0 0	0 2 6	Talbot.
11582	Dooley, Wm.	7 1 9	Buninyong	3.2.79	1 0 0	0 2 6	Ballaarat.
11629	Everhard, Ernest	0 1 0	Clunes	17.2.79	0 5 0	0 2 6	Clunes.
1627	Ellis, Thomas, jun.	20 0 0	Trawalla	14.2.79	2 0 0	0 2 6	Ballaarat.
1631	Elliott, James	20 0 0	Bungal	1.2.79	2 0 0	0 2 6	"
303	Fraser, Mary	1 2 0	Lallat	"	1 0 0	0 2 6	"
1730	Fenton, Edwd.	20 0 0	Haddon	24.2.79	2 0 0	0 2 6	Smythesdale.
11811	Finch, Alfred	20 0 0	Beaufort	5.2.79	2 0 0	0 2 6	Ballaarat.
586	Giles, Robert	20 0 0	Caralulup	28.2.79	2 0 0	0 2 6	Talbot.
1861	Gillander, George	20 0 0	Clarksdale	10.2.79	2 0 0	0 2 6	Smythesdale.
1974	Heinz, Jacob	14 1 3	Clarksdale	19.2.79	1 10 0	0 2 6	"
2031	Humphray, J. B.	20 0 0	Eurambreen	12.2.79	2 0 0	0 2 6	Ballaarat.
12143	Halpin, Gerald	20 0 0	Beaufort	5.2.79	2 0 0	0 2 6	"
373	Higgins, Catherine	0 0 26	Ballaarat	1.2.79	0 5 0	0 2 6	"
865	Hollow, Robert	17 3 15	Moorabool West	"	1 16 0	0 2 6	"
12801	Kane, Mary	0 0 39	Ballaarat	17.2.79	0 5 0	0 2 6	"
12356	Keirns, Thomas	16 1 23	Buninyong	1.2.79	1 14 0	0 2 6	"
2240	Kruse, Henry	20 0 0	Trawalla	14.2.79	2 0 0	0 2 6	"
12385	Land, Patrick	19 2 11	Smythesdale	17.2.79	2 0 0	0 2 6	Smythesdale.
12451	Leys, Alexr.	3 3 32	Caralulup	21.2.79	0 2 6	0 2 6	Talbot.
564	Moloney, H.	20 0 0	Bungal	1.2.79	2 0 0	0 2 6	Ballaarat.
3819	McCrea, Margt.	20 0 0	Carngham	12.2.79	2 0 0	0 2 6	Smythesdale.
2242	McFadzean, Agnes	20 0 0	Clarksdale	19.2.79	2 0 0	0 2 6	"
618	McKechnie, Ann	0 0 26	Ballaarat	1.2.79	0 5 0	0 2 6	Ballaarat.
2564	Nixon, Richard	20 0 0	Ballaarat	6.2.79	2 0 0	0 2 6	"
2647	Oman, Isabella	20 0 0	Caramballuc North	10.2.79	2 0 0	0 2 6	Smythesdale.
13119	O'Shea, John	14 2 39	Beaufort	3.2.79	1 10 0	0 2 6	Ballaarat.
2702	O'Donnell, Ann	20 0 0	Bungal	10.2.79	2 0 0	0 2 6	"
2703	O'Donnell, Maurice	20 0 0	Bungal	"	2 0 0	0 2 6	"
13136	O'Connor, Michael	3 2 37	Buninyong	23.2.79	1 0 0	0 2 6	"
2747	Patterson, Thos.	5 0 22	Clarksdale	19.2.79	1 0 0	0 2 6	Smythesdale.
5904	Power, John	20 0 0	Clarksdale	6.2.79	2 0 0	0 2 6	"
13259	Patterson, James, jun.	20 0 0	Trawalla	3.2.79	2 0 0	0 2 6	Ballaarat.
13412	Russell, James, jun.	12 0 20	Streatham	10.2.79	1 6 0	0 2 6	Smythesdale.
2953	Roycroft, Elias	20 0 0	Beaufort	2.2.79	2 0 0	0 2 6	Ballaarat.
3101	Symes, Chas.	20 0 0	Raglan	12.2.79	2 0 0	0 2 6	"
5251	Stanley, Thos., jun.	20 0 0	Enfield	6.2.79	2 0 0	0 2 6	Smythesdale.
3972	Simons, George	10 0 0	Raglan	12.2.79	1 0 0	0 2 6	Ballaarat.
3974	Springthorpe, John	20 0 0	Trawalla	14.2.79	2 0 0	0 2 6	"
3187	Thomas, John	5 0 0	Clarksdale	19.2.79	1 0 0	0 2 6	Smythesdale.
5711	Thompson, Alice	20 0 0	Trawalla	14.2.79	2 0 0	0 2 6	Ballaarat.
5713	Thompson, Harriett	20 0 0	Trawalla	"	2 0 0	0 2 6	"
3335	Wheeler, Henry	20 0 0	Beaufort	27.2.79	2 0 0	0 2 6	"
294	Wright, John	8 0 6	Clarksdale	28.2.79	0 2 6	0 2 6	Smythesdale.
681	Williamson, Jas.	14 1 24	Chepstowe	"	0 2 6	0 2 6	"
988	Ward, John Henry	0 0 20	Ballaarat	1.2.79	0 5 0	0 2 6	Ballaarat.
985	Ward, Roger	12 0 0	Yarrowee	"	1 4 0	0 2 6	Smythesdale.
3766	Williams, Zacharias	20 0 0	Beaufort	12.2.79	2 0 0	0 2 6	Ballaarat.
138	Campbell, Wm.	20 0 0	Toolorook	1.2.79	4 0 0	0 2 6	Camperdown.
139	Campbell, Jas.	17 0 12	Toolorook	"	3 12 0	0 2 6	"
5824	Robb, Jas.	19 3 36	Toolorook	3.2.79	2 0 0	0 2 6	"
13673	Taylor, John	20 0 0	Lismore	23.2.79	2 0 0	0 2 6	"
12261	Jelliff, Joseph	5 0 11	Tallangatta	3.2.79	1 0 0	0 2 6	Warrnambool.
639	McGeorren, Mary Anne	15 0 0	Pannure	1.2.79	3 0 0	0 2 6	"
2916	Rea, Matw.	20 0 0	Pannure	17.2.79	2 0 0	0 2 6	"
501	Lonsdale, Fredk.	20 0 0	Moreep	21.2.79	2 0 0	0 2 6	Geelong.
545	Monad, Sophia	3 3 8	Waddallah	1.2.79	1 0 0	0 2 6	"
543	Moloney, Pat.	20 0 0	Mannibadar	"	2 0 0	0 2 6	Smythesdale.
701	Nelson, John, jun.	18 0 0	Cressy	"	3 12 0	0 2 6	Geelong.
2641	O'Hare, John	18 1 0	Waddallah	19.2.79	1 18 0	0 2 6	"
5789	Perdrisat, Ferd.	4 2 2	Waddallah	12.2.79	1 0 0	0 2 6	"
13320	Pitman, W. H.	20 0 0	Commeralghip	5.2.79	2 0 0	0 2 6	"

## ISSUE OF NEW LICENSES, ETC.—continued.

No. of License	Name of Licensee.	Area, subject to modification of boundaries and area.	Parish.	Date of License.	Amount to be collected.		Payable to Receiver and Land Officer at—
					Yearly Payment.	Fee for License.	
		A. B. P.			£ s. d.	£ s. d.	
750	Pitman, Elizth.	20 0 0	Commeralghip	1.2.79	2 0 0	0 2 6	Geelong.
757	Perdrisat, Anna	4 2 2	Wabdallah	5.2.79	1 0 0	0 2 6	"
879	Saile, Wassin	20 0 0	Commeralghip	1.2.79	2 0 0	0 2 6	"
302	Frazer, Isabella	20 0 0	Cressy	"	4 0 0	0 2 6	"
48	Bolt, Chas.	20 0 0	Duridwarrah	"	2 0 0	0 2 6	"
11395	Coates, Robert	20 0 0	Dereel	5.2.79	2 0 0	0 2 6	"
133	Clarke, John	13 0 19	Mannibadar	1.2.79	1 8 0	0 2 6	Smythesdale.
1511	Dillon, Patk.	13 2 17	Wabdallah	15.2.79	1 8 0	0 2 6	Geelong.
1504	Dillon, Denis	18 0 0	Wabdallah	19.2.79	1 16 0	0 2 6	"
292	Ford, George	2 2 39	Bellarine	1.2.79	1 0 0	0 2 6	"
12133	Hawkins, George	20 0 0	Commeralghip	23.2.79	2 0 0	0 2 6	"
1973	Hehir, Michael	10 0 0	Wabdallah	10.2.79	1 0 0	0 2 6	"
7020	Kettye, George	20 0 0	Corindhap	7.2.79	2 0 0	0 2 6	"
12431	Ling, James	19 3 33	Dereel	5.2.79	2 0 0	0 2 6	"
12428	Lonsdale, George	20 0 0	Moreep	21.2.79	2 0 0	0 2 6	"
11816	Fitzgerald, Michael <sup>1</sup>	4 0 1	Maryborough	1.8.78	0 2 6	0 2 6	Maryborough.
123	Meatheringham, David <sup>1</sup>	15 3 19	Eglinton	14.11.78	0 2 6	0 2 6	Talbot.
233	Height, Thomas <sup>1</sup>	20 0 0	Sandon	14.12.78	0 2 6	0 2 6	Castlemaine.
446	Byrne, John <sup>1</sup>	20 0 0	Muckleford	13.12.78	0 2 6	0 2 6	"
301	Martin, John <sup>1</sup>	17 0 14	Guildford	17.12.78	0 2 6	0 2 6	"
1185	Aust, William	10 0 0	Wareek	21.2.79	1 0 0	0 2 6	Maryborough.
655	Brice, James <sup>2</sup>	10 0 0	Yandoit	28.2.79	0 2 6	0 2 6	Castlemaine.
185	Byrne, John	20 0 0	Lillicur	"	2 0 0	0 2 6	Talbot.
5188	Bennett, James N.	20 0 0	Bung Bong	2.2.79	2 0 0	0 2 6	Avoca.
5189	Bell, Henry	19 2 31	Bung Bong	4.2.79	2 0 0	0 2 6	"
10130	Beck, William	19 0 0	Glenmona	10.2.79	1 18 0	0 2 6	"
5624	Bruce, William	7 2 0	Bung Bong	4.2.79	1 0 0	0 2 6	"
64	Barry, Patrick	18 3 10	Smeaton	25.2.79	1 18 0	0 2 6	Creswick.
37	Bronda, Vincenzo	8 3 4	Wombat	19.2.79	1 0 0	0 2 6	Daylesford.
1067	Bourke, Michael	19 1 28	Wombat	1.2.79	2 0 0	0 2 6	"
262	Chivers, William Thos.	20 0 0	Maryborough	15.2.79	2 0 0	0 2 6	Maryborough.
141	Campbell, George	20 0 0	Langwornor	1.2.79	2 0 0	0 2 6	Heathcote.
611	Cowley, David	20 0 0	Lillicur	15.2.79	2 0 0	0 2 6	Talbot.
11382	Coghlan, Patrick	6 0 8	Wombat	3.2.79	1 0 0	0 2 6	Daylesford.
189	Douglas, Duncan	20 0 0	Lillicur	28.2.79	2 0 0	0 2 6	Talbot.
640	Dwan, John	19 2 30	Wombat	"	2 0 0	0 2 6	Daylesford.
1628	Ennis, Eleanor <sup>2</sup>	17 2 16	Eglinton	24.2.79	1 16 0	0 2 6	Talbot.
616	Fahey, Patrick <sup>2</sup>	10 0 0	Wareek	28.2.79	0 2 6	0 2 6	Maryborough.
299	Flanagan, Anthony	18 1 9	Trentham	1.2.79	1 18 0	0 2 6	Trentham.
306	Fabretto, Pietro	17 1 38	Wareek	15.2.79	1 16 0	0 2 6	Maryborough.
6164	Forsyth, Alexander	18 0 0	Wareek	21.2.79	2 0 0	0 2 6	"
6125	Glesson, Patrick	20 0 0	Bung Bong	24.2.79	2 0 0	0 2 6	Avoca.
11919	Green, George	2 1 0	Maldon	3.2.79	1 0 0	0 2 6	Maldon.
11979	Gibbs, Charles	6 2 24	Maldon	"	1 0 0	0 2 6	"
261	Hetherington, Joshua	20 0 0	Maryborough	15.2.79	2 0 0	0 2 6	Maryborough.
394	Harling, William	9 1 19	Wombat	1.2.79	1 0 0	0 2 6	Daylesford.
336	Harrington, Hugh	16 0 7	Spring Plains	"	1 14 0	0 2 6	Heathcote.
5391	Hensen, William	20 0 0	Wareek	21.2.79	2 0 0	0 2 6	Maryborough.
12292	Jones, Morgan	8 3 34	Maldon	1.2.79	1 0 0	0 2 6	Maldon.
438	Jones, John	20 0 0	Franklin	"	2 0 0	0 2 6	Daylesford.
441	Jose, Emanuel	20 0 0	Wareek	"	2 0 0	0 2 6	Maryborough.
458	Kidman, George	18 3 20	Yandoit	"	1 18 0	0 2 6	Castlemaine.
628	Leo, William <sup>2</sup>	17 2 11	Yandoit	28.2.79	0 2 6	0 2 6	"
2010	Logan, James	20 0 0	Wareek	1.2.79	2 0 0	0 2 6	Maryborough.
2446	Pozzi, B. Minnoth and G.	3 3 33	Franklin	17.2.79	2 0 0	0 2 6	Daylesford.
612	Murray, William	20 0 0	Lillicur	15.2.79	2 0 0	0 2 6	Talbot.
627	Leo, Daniel <sup>2</sup>	13 2 2	Yandoit	28.2.79	0 2 6	0 2 6	Castlemaine.
1924	Keen, Joseph	20 0 0	Yandoit	1.2.79	2 0 0	0 2 6	"
12747	McRae, Robert	5 2 5	Lauriston	12.2.79	1 0 0	0 2 6	Kyneton.
612	McCabe, Patrick <sup>3</sup>	0 1 0	Edgecombe	1.2.79	0 5 0	0 2 6	"
206	McKenzie, Jessie	20 0 0	Amherst	28.2.79	2 0 0	0 2 6	Talbot.
598	McCleary, Samuel	20 0 0	Craigie	15.2.79	2 0 0	0 2 6	"
606	McMeikan, Robert	20 0 0	Eglinton	"	0 2 6	0 2 6	"
3592	McInnes, Duncan	19 2 37	Hawkestone	21.2.79	2 0 0	0 2 6	Castlemaine.
3593	McInnes, Angus	19 2 37	Hawkestone	"	2 0 0	0 2 6	"
3625	McGill, Peter <sup>2</sup>	19 3 29	Chewton	"	0 2 6	0 2 6	"
2555	Neville, James	19 3 39	Maldon	"	2 0 0	0 2 6	Maldon.
2602	Nuttall, William	9 1 20	Elphinstone	13.2.79	1 0 0	0 2 6	Castlemaine.
727	Oliver, Thomas	19 2 25	Campbelltown	17.2.79	2 0 0	0 2 6	Daylesford.
630	O'Connor, Charles <sup>2</sup>	19 3 34	Campbelltown	28.2.79	0 2 6	0 2 6	"
5529	Place, William	3 2 36	Castlemaine	12.2.79	1 0 0	0 2 6	Castlemaine.
5532	Park, Archibald	20 0 0	Lillicur	24.2.79	2 0 0	0 2 6	Talbot.
13262	Parry, Henry P.	19 3 6	Franklin	10.2.79	2 0 0	0 2 6	Daylesford.
2511	Paten, John F. P.	10 0 0	Avoca	1.2.79	1 0 0	0 2 6	Avoca.
13204	Penna, Edward	2 2 14	Drummond	17.2.79	0 2 6	0 2 6	Kyneton.
752	Phillipini, Peter	18 0 15	Franklin	1.2.79	1 18 0	0 2 6	Daylesford.
13300	Follard, Benjamin <sup>3</sup>	3 1 23	Maldon	3.2.79	0 2 6	0 2 6	Maldon.
808	Ratcliff, Edward	10 0 0	Amherst	1.2.79	1 0 0	0 2 6	Talbot.
810	Rebbecki, A.	4 0 0	Wombat	"	1 0 0	0 2 6	Daylesford.
920	Righetti, Giacomo	9 2 32	Wombat	19.2.79	1 0 0	0 2 6	"
802	Richards, David	19 2 21	Craigie	1.2.79	1 18 0	0 2 6	Talbot.
608	Rowe, John Wm. <sup>2</sup>	20 0 0	Eglinton	15.2.79	0 2 6	0 2 6	"
2947	Rooney, James	2 3 22	Wombat	19.2.79	1 0 0	0 2 6	Daylesford.
10352	Rowles, Joseph	13 1 2	Maryborough	3.2.79	1 8 0	0 2 6	Maryborough.
13445	Rowlands, Hugh Rice	17 0 33	Yandoit	17.2.79	1 16 0	0 2 6	Castlemaine.
13447	Roberts, William	19 3 3	Franklin	10.2.79	2 0 0	0 2 6	Daylesford.
815	Rowley, George	7 3 21	Castlemaine	17.2.79	1 0 0	0 2 6	Castlemaine.
821	Robinson, John, jun.	20 0 0	Bung Bong	1.2.79	2 0 0	0 2 6	Avoca.
2960	Russell, Robert	17 3 31	Spring Plains	10.2.79	1 16 0	0 2 6	Heathcote.
13422	Ryan, William	10 0 0	Yandoit	3.2.79	1 0 0	0 2 6	Castlemaine.
5244	Sargent, John	13 0 20	Elphinstone	10.2.79	1 8 0	0 2 6	"
867	Sartori, Carlo	18 3 11	Yandoit	1.2.79	1 18 0	0 2 6	"
259	Stephenson, George	20 0 0	Maryborough	15.2.79	2 0 0	0 2 6	Maryborough.
644	Scheggia, Giovanni	19 0 0	Franklin	28.2.79	0 2 6	0 2 6	Daylesford.
13539	Service, James	20 0 0	Campbelltown	16.2.79	2 0 0	0 2 6	"
13599	Sheldon, John, jun.	10 0 0	Fryers	17.2.79	1 0 0	0 2 6	Castlemaine.

<sup>1</sup> Renewed for 1878 in accordance with Regulations of 25th June 1877.<sup>2</sup> In accordance with Regulations of 25th June 1877.<sup>3</sup> Residence area.

## ISSUE OF NEW LICENSES, ETC.—continued.

No. of License.	Name of Licensee.	Area, subject to modification of boundaries and area.	Parish.	Date of License.	Amount to be Collected.		Payable to Receiver and Land Officer at—
					Yearly Payment.	Fee for License.	
		A. R. P.			£ s. d.	£ s. d.	
3049	Smith, Peter	13 1 27	Campbelltown	17.2.79	1 8 0	0 2 6	Daylesford.
3977	Spiers, Henry	3 2 34	Castlemaine	12.2.79	1 0 0	0 2 6	Castlemaine.
3090	Schultz, Frederick	19 3 30	Craigie	1.2.79	2 0 0	0 2 6	Talbot.
903	Trickey, Eli	20 0 0	Amherst	"	2 0 0	0 2 6	"
5715	Thomas, Francis	11 1 22	Castlemaine	12.2.79	1 4 0	0 2 6	Castlemaine.
912	Toe, Elijah	6 0 8	Amherst	24.2.79	2 10 0	0 2 6	Talbot.
946	Vick, Nathaniel	9 0 0	Harcourt	1.2.79	1 16 0	0 2 6	Castlemaine.
649	Warburton, Robert	8 2 23	Holcombe	28.2.79	1 0 0	0 2 6	Daylesford.
5071	Watson, Alexander	7 1 13	Maryborough	21.2.79	1 0 0	0 2 6	Maryborough.
986	Wardlaw, James S.	20 0 0	Avoca	1.2.79	2 0 0	0 2 6	Avoca.
970	Wendelcken, Johann	0 0 24	Castlemaine	"	0 5 0	0 2 6	Castlemaine.
982	Wilson, Samuel H.	20 0 0	Amherst	"	2 0 0	0 2 6	Talbot.
987	Wright, Nicholas, jun.	20 0 0	Carisbrook	"	2 0 0	0 2 6	Maryborough.
11	Arkell, Thomas	20 0 0	Inglewood	"	2 0 0	0 2 6	Inglewood.
43	Birchisel, John	20 0 0	Tchuter	"	2 0 0	0 2 6	"
69	Blick, James	18 3 33	Bet Bet	"	1 18 0	0 2 6	Dunolly.
1053	Browne, George W.	17 2 19	Tarnagulla	"	1 16 0	0 2 6	Tarnagulla.
48	Brennen, John	19 3 39	Kangeraar	"	2 0 0	0 2 6	Inglewood.
42	Bryant, George	19 3 36	Waanyarra	"	2 0 0	0 2 6	Dunolly.
1451	Davis, Sarah J.	9 0 0	Bealiba	"	1 0 0	0 2 6	"
292	Flanagan, Patrick, sen.	20 0 0	Inglewood	"	2 0 0	0 2 6	Inglewood.
357	Gianetti, Batista	20 0 0	Bealiba	"	2 0 0	0 2 6	Dunolly.
1883	Jones, Owen	20 0 0	Painswick	"	2 0 0	0 2 6	"
12316	Kellock, McKenzie	20 0 0	Kangeraar	10.2.79	2 0 0	0 2 6	Inglewood.
12323	King, Thomas A.	20 0 0	Painswick	3.2.79	2 0 0	0 2 6	Dunolly.
452	Kibble, John H.	20 0 0	Salisbury West	1.2.79	2 0 0	0 2 6	Inglewood.
511	Laing, James	19 3 37	Dunolly	"	2 0 0	0 2 6	Dunolly.
12447	Lyon, John	19 3 39	Tarnagulla	"	2 0 0	0 2 6	Tarnagulla.
538	Martin, James	20 0 0	Tchuter	"	2 0 0	0 2 6	Inglewood.
606	McEwan, George	20 0 0	Bet Bet	"	2 0 0	0 2 6	Dunolly.
2591	Noonan, John	9 2 12	Kingower	3.2.79	1 0 0	0 2 6	Inglewood.
2515	Pensam, John	12 3 32	Painswick	1.2.79	2 16 0	0 2 6	Dunolly.
750	Pound, Margaret	19 3 29	Inglewood	"	2 0 0	0 2 6	Inglewood.
824	Rees, Thomas, jun.	20 0 0	Bealiba	"	2 0 0	0 2 6	Dunolly.
808	Rodgers, James	20 0 0	Glenalbyn	"	2 0 0	0 2 6	Inglewood.
809	Rodgers, James, jun.	20 0 0	Glenalbyn	"	2 0 0	0 2 6	"
816	Roe, John	9 3 39	Inglewood	"	1 0 0	0 2 6	"
817	Rodgers, Wm.	20 0 0	Glenalbyn	"	2 0 0	0 2 6	"
876	Sewell, Jane	20 0 0	Bet Bet	"	2 0 0	0 2 6	Dunolly.
858	Spiridione, Giovanni	10 0 0	Dunolly	"	1 0 0	0 2 6	"
868	Simpson, Charles W.	20 0 0	Tarnagulla	"	2 0 0	0 2 6	Tarnagulla.
926	Tatchell, Wm., jun.	20 0 0	Inglewood	"	2 0 0	0 2 6	Inglewood.
911	Tivey, Samuel	19 3 11	Inglewood	"	2 0 0	0 2 6	"
912	Tivey, Joseph	19 3 33	Inglewood	"	2 0 0	0 2 6	"
913	Tivey, J. A.	19 3 19	Inglewood	"	2 0 0	0 2 6	"
53	Butterick, Charles E.	20 0 0	Wedderburn	"	4 0 0	0 2 6	"
131	Classen, Jens	11 0 0	Wedderburn	"	1 2 0	0 2 6	"
336	Griffiths, Thomas H.	20 0 0	Wedderburn	"	2 0 0	0 2 6	"
12186	Helliar, John	20 0 0	B. Boloke	3.2.79	2 0 0	0 2 6	St. Arnaud.
433	Ingram, Thomas	20 0 0	Wedderburn	1.2.79	2 0 0	0 2 6	Inglewood.
544	Munro, John	20 0 0	Darkbonee	"	2 0 0	0 2 6	St. Arnaud.
737	Ramage, Robt.	20 0 0	Barkly	"	2 0 0	0 2 6	Avoca.
846	Smrye, Joseph	14 0 0	Wedderburn	"	1 8 0	0 2 6	Inglewood.
906	Treble, James	6 0 0	Wedderburn	"	1 0 0	0 2 6	"
38	Brown, John	20 0 0	Landsborough	"	2 0 0	0 2 6	Stawell.
222	Derry, James	20 0 0	Landsborough	"	2 0 0	0 2 6	"
605	McCarthy, B. T.	20 0 0	Landsborough	"	2 0 0	0 2 6	"
1911	Tiller, Wm.	20 0 0	Stawell	"	2 0 0	0 2 6	"
1941	Vogler, H.	19 0 0	Ilawarra	"	1 18 0	0 3 6	"

Department of Lands and Survey (Occupation Branch),  
Melbourne, 5th February 1879.

FRANCIS LONGMORE,  
Commissioner of Crown Lands and Survey.

## APPLICATIONS UNDER "THE LAND ACT 1869" NOT GRANTED.

IT is hereby notified that the following Applications for Licenses under *The Land Act 1869* have not been granted.

No.	Name of Applicant.	Area.	Parish.	Remarks.
		A. R. P.		
Under Section 19.				
10508 B <sup>o</sup>	Daniel Day	120 0 0	Devenish	Refused.—50 acres open for selection on 21st February 1879, at Nine a.m.
7917 B <sup>o</sup>	Daniel Walsh	19 1 30	Moyhu	Refused.—Open for selection on 21st February 1879, at Nine a.m.
11532 B <sup>o</sup>	John Payne	46 0 0	Stewarton	Withdrawn.—Open for selection on 21st February 1879, at Nine a.m.
1792 S <sup>b</sup>	Joseph Shadbolt, senior	39 1 20	Nerring	Refused.—Open for selection on 21st February 1879, at Nine a.m. Subject to payment of valuation for improvements.
4554 B <sup>b</sup>	Edwin C. Ellis	300 0 0	Wagra	Withdrawn.—Open for selection on 21st February 1879, at Nine a.m.
5596 S	George Ridd	160 0 0	Sale	Refused.—Granted to another applicant.
Under Section 49.				
2519 B <sup>i</sup>	Ellen Parry	0 0 39 $\frac{1}{2}$	Ballarat	Abandoned.—Open for selection on 21st February 1879, at Nine a.m. Subject to the concurrence of the Minister of Mines.
182 B <sup>b</sup>	Nicholas Clemens	4 0 0	Harrierville	Refused.
584 B <sup>b</sup>	Richard A. May	20 0 0	Chiltern West	Withdrawn.
Under Section 47.				
614 A <sup>i</sup>	Theodore Tomamichel	9 1 30	Kevington	Abandoned.
498 S <sup>i</sup>	William Pearson	3 0 0	Wycheproof	Refused.

Department of Lands and Survey (Occupation Branch),  
Melbourne, 5th February 1879.

FRANCIS LONGMORE,  
Commissioner of Crown Lands and Survey.

**LICENSES UNDER THE THE LAND ACT 1869 REVOKED, CANCELLED, OR DECLARED VOID.**

**NOTICE** is hereby given that the Licenses mentioned in the Schedule hereunder have been revoked, forfeited, or declared void for the reasons specified in each case. In cases where the land is open for selection, improvements (if any) are to be paid for by the incoming selector.

Department of Lands and Survey,  
Melbourne, 5th February 1879.

FRANCIS LONGMORE,  
Commissioner of Crown Lands and Survey.

**Schedule.**

District.	Corr. No.	Name of Licensees.	Section of Land Act under which Licensed.	Parish.	Area.	Order in Council dated	Reasons for Forfeiture, &c.
					A. R. P.		
Benalla	2682/19	Thos. Greateorex	19	Pine Lodge	173 3 26	...	Expired. <sup>a</sup>
Hamilton	651/47	Walter Waight	47	Coleraine	0 2 11	...	Non-payment of rent.
"	570/47	Henry Scott	47	Branxholme	0 1 0	...	Non-payment of rent.
"	659/47	Samuel Woods	47	Werrikoo	3 0 0	...	Non-payment of rent.
"	615/47	James Taite and John Patterson	47	Merino	0 2 0	...	Non-payment of rent.
"	83/47	Henry Cornish	47	South Hamilton	2 0 0	...	Non-payment of rent.
"	28/47	Robert G. Browne	47	Narrawong	3 0 0	...	Non-payment of rent.
Geelong	606/47	John O'Connell	47	Eliminyt	3 0 0	...	Non-payment of rent.
"	587/47	Joseph Spoke	47	Eliminyt	3 0 0	...	Non-payment of rent.
Sale	91/47	James Cameron	47	Glenmaggie North	10300 0 0	...	Non-payment of rent.
"	573/47	Thomas Smith	47	Brigolong	2 0 0	...	Non-payment of rent.
"	574/47	W. B. Steiglitz	47	"	"	...	Cancelled.
"	667/47	E. S. White, jun.	47	River Tyers	9700 0 0	...	Non-payment of rent.
Bairnsdale	464/47	Charles F. Napper	47	"	38000 0 0	...	At licensee's request.
"	533/47	Donald Rankin	47	"	"	...	Cancelled.
Melbourne	603/47	Walter Snadden	47	Cut-paw-paw	0 2 0	...	Abandoned.
"	452/47	Thomas Otter	47	Cut-paw-paw	0 1 24	...	Abandoned.
Echuca	521/47	John Quiggin	47	Mooroopna	1 3 36	...	Non-payment of rent.
"	556/47	J. W. and J. Robson	47	Gunbower	"	...	Abandoned.
Sandhurst	"	Taylor and Woolley	47	Sandhurst	2 0 0	...	Non-payment of rent.
"	"	Wm. McNeilly	47	Nerring	14 0 0	...	To be licensed under section 19.
"	"	George Knight	47	Sandhurst	"	...	Non-payment of rent.
"	"	Samuel Stretton	47	Sandhurst	2 0 0	...	Cancelled.
"	11989/49	Richard Gilbee	49	Sandhurst	0 1 0	...	Expired. <sup>a</sup>
"	11545/49	Edwin R. Down	49	Sandhurst	18 2 32	...	Expired. <sup>a</sup>
"	2874/49	Timothy Quinn	49	Nerring	20 0 0	...	To be licensed under section 19. <sup>a</sup>
"	165/49	John Cook	49	Nerring	14 1 9	...	Land sold. <sup>a</sup>
"	432/49	Thomas Ingham	49	Nerring	20 0 0	...	Land sold. <sup>a</sup>
"	701/49	John Naughton	49	Sandhurst	2 0 0	...	Land sold. <sup>a</sup>
"	251/49	George Dean	49	Marong	20 0 0	...	Land sold. <sup>a</sup>
"	757/49	Thos. Pittaway	49	Marong	20 0 0	...	Land sold. <sup>a</sup>
"	826/19	John J. Hallahan	19	Weston	75 3 17	...	Land sold. <sup>a</sup>
Kerang	1115/19	Duncan Morrison	19	Jeruk	319 3 34	...	Expired. <sup>b</sup>

**REMARKS.**

<sup>a</sup> Not open for selection.

<sup>b</sup> Open for selection under section 19 on the 21st February 1879, at 9 a.m.

**GRAZING PERMITS.**

**IT** is hereby notified that the following permits to occupy land for grazing purposes only have been granted under the provisions of the regulations dated 7th February 1876, and published in *Government Gazette* of 11th February 1876, No. 12, page 272.

No.	Permit granted to.	Area.	Parish.	Fee.	Section under which original application was made.	Payable to the Officer authorized by the Treasurer to collect Territorial Revenue.
		A. R. P.		£ s. d.		
492/47	Wm. H. Pascoe	160 0 0	Neilborough	2 0 0	Nineteenth	Sandhurst.
752	William Peck, jun.	19 3 39	Barkly	0 5 0	Forty-ninth	Avoca.
753	Charles Peck	19 2 35	Barkly	0 5 0	Forty-ninth	Avoca.
376	Michael Madden	15 0 0	Yarrowee	0 3 9	Forty-ninth	Smythesdale.
182	Stephen Champ	20 0 0	Yarrowee	0 5 0	Forty-ninth	Smythesdale.

<sup>a</sup> This is a renewal for the year 1879.

FRANCIS LONGMORE,  
Commissioner of Crown Lands and Survey.

Department of Lands and Survey (Occupation Branch),  
Melbourne, 5th February 1879.

**EXTENTS OF HOLDINGS AMENDED.**

**THE** extents of the holdings of the undermentioned persons, under *The Land Act 1869*, have been amended, and the amounts payable to adjust the rents are those set opposite their names respectively.

Date of Lease or License.	Name.	Parish.	Original Extent.	Amended Extent.	Amount to Pay to adjust Rent Account.	Up to—	Payable to the Officer authorized by the Treasurer to collect Territorial Revenue at—
			A. R. P.	A. R. P.	£ s. d.		
1.10.78	George Stone	Undera	160 0 0	160 1 2	0 7 0	1.4.79	Shepparton 3709.
7.11.74	John Sykes	Rosedale	75 3 0	83 0 30	13 0 0	7.5.78	Rosedale.
1.4.78	Elizabeth McGilvray	Wareek	16 3 2	17 0 16	0 8 0	1.4.79	Maryborough.

FRANCIS LONGMORE,  
Commissioner of Lands and Survey,

Department of Lands and Survey (Occupation Branch),  
Melbourne, 4th February 1879.

## APPLICATIONS FOR LICENSES APPROVED.

**THE** following Applications for Licenses under Sections 19, 47, and 49 of *The Land Act 1899*, having been approved, it is hereby notified that the Rents and Fees specified in each case may be received by the undermentioned Officers, authorized by the Treasurer to collect Territorial Revenue, to whom the Licenses have been forwarded for issue.

Department of Lands and Survey,  
Melbourne, 5th February 1879.

FRANCIS LONGMORE,  
Commissioner of Crown Lands and Survey.

Number of Licenses.	Name of Licensee.	Area, subject to modification on application for extension and area.	Parish or Situation.	Allotment.	Section.	Date of License.	Amount to be Collected.			Payable to Receiver and Land Officer at—
							Payment.	Barre Charges to revenue except when otherwise ordered.	Fee for License.	
		A. B. P.					£ s. d.	£ s. d.	£ s. d.	£ s. d.
Under Section 19 of "The Land Act 1899," as amended by "The Land Act 1878."—Payment to be made half-yearly.										
3008 St	Thomas Lowe	31 0 0	Navarre	161, 166*, and 167*	...	1st Feb. 1879	0 15 6	...	0 5 0	1 6 0
3042 H	Thomas Waters	190 0 0	Koonmurt	...	...	"	4 15 0	...	0 5 0	8 4 0
3046 St	James Butler	184 0 0	Seymour	...	...	"	4 12 0	...	0 5 0	4 17 0
2976 St	William White	142 0 0	Morep	pts. 7, 8, and 9	...	"	3 11 0	...	0 5 0	3 16 0
1068 C	Edward Henry Brown	119 0 0	Ranwood	...	...	"	2 19 6	...	0 5 0	6 8 6
2021 C	Thomas Longmore	28 0 0	Canterbury	pts. 69 and 70	...	"	0 14 0	...	0 5 0	2 9 0
2222 H	Edward H. Clarke	100 0 0	Digby	...	...	"	2 10 0	...	0 5 0	2 15 0
2703 H	Martin Gull	20 0 0	Digby	...	...	"	0 10 0	...	0 5 0	0 15 0
2890 H	William Jeffrey	40 0 0	Arino	...	...	"	1 0 0	...	0 5 0	1 5 0
3650 H	James Reader	320 0 0	Murrumbidgee	38	...	1st Jan. 1879	8 0 0	...	0 5 0	8 5 0
3154 H	Thomas Mason	133 0 0	Murrumbidgee	...	...	1st Feb. 1879	3 6 6	...	0 5 0	3 6 2
3353 H	Mary McCormick	190 0 0	Werriloo	...	...	"	4 15 0	...	0 5 0	5 0 0
3929 H	Hugh Waters	101 0 0	Kaladbro	...	...	"	3 15 6	...	0 5 0	2 15 6
3345 H	Edward McIntyre	151 0 0	Arino	...	...	"	1 17 0	...	0 5 0	4 0 6
3351 H	John Parsons	74 0 0	Meerook	...	...	"	8 0 0	...	0 5 0	2 2 0
3330 H	Malcolm McPhie	320 0 0	Wywarone	pt. 33	...	"	1 5 0	...	0 5 0	1 19 0
2489 H	Timothy Delaney	50 0 0	Kadnook	...	...	"	2 10 0	...	0 5 0	2 15 0
2135 H	Janet Barclay	44 0 0	Tarrayunkyan	...	...	"	8 0 0	...	0 5 0	8 5 0
2335 H	John Chester	100 0 0	Nangeela	...	...	"	1 2 0	...	0 5 0	1 7 0
3309 H	Alexander McDonald	320 0 0	Nagwary	...	...	"	7 11 6	...	0 5 0	7 16 6
3310 H	Angus B. McDonald	303 0 0	Nagwary	...	...	"	2 10 0	...	0 5 0	2 15 0
2488 H	August Dreyer	100 0 0	Winayung	pt. 37	...	"	1 16 6	...	0 5 0	2 1 0
3128 H	Hugh Mallon	73 0 0	Portland	3 and 4	...	"	4 2 0	...	0 5 0	4 7 0
1762 A	David Scott	164 0 0	Amphitheatre	...	...	"	4 2 0	...	0 5 0	4 7 0
1557 A	William Pitcher	164 0 0	Raglan	...	...	"	8 0 0	...	0 5 0	8 5 0
4955 H	George A. Kihne	320 0 0	Wonondah	...	...	"	3 12 6	...	0 5 0	3 17 6
4717 H	William Gardiner	145 0 0	Werrigar	...	...	"	1 13 0	...	0 5 0	1 18 0
4333 H	Frances Cowan	320 0 0	Lallac	109	...	"	2 10 0	...	0 5 0	2 15 0
4039 H	Archibald Thompson	66 0 0	Relangatak	...	...	"	1 8 6	...	0 5 0	1 13 0
5857 H	Margaret Thompson	320 0 0	Vectis East	...	...	"	8 0 0	...	0 5 0	8 5 0
4341 H	Fannah Cook	100 0 0	Telangatik	pt. 99	...	"	1 8 6	...	0 5 0	1 13 0
2132 H	John F. Mullery	37 0 0	Goyvra	...	...	"	8 0 0	...	0 5 0	8 5 0
3694 H	Sarah McDonald	320 0 0	Hunnahle	...	...	"	4 5 0	...	0 5 0	4 10 0
5431 H	C. A. A. Dagenhardt	170 0 0	Kewall West	...	...	"	7 11 0	...	0 5 0	7 16 0
5772 H	Le P. S. Sables	302 0 0	Dollin	pt. 7	...	"	8 0 0	...	0 5 0	8 5 0
5562 H	Charles Peterson	320 0 0	Byanga	25 and 25*	...	"	4 0 0	...	0 5 0	4 5 0
4531 H	James Graham	160 0 0	Byanga	...	...	"	8 0 0	...	0 5 0	8 5 0
4035 H	Frederick E. Kirchner	320 0 0	Werrigar	...	...	"	8 0 0	...	0 5 0	8 5 0
4034 H	John Henry Gresser	320 0 0	Tarraginnie	...	...	"	8 0 0	...	0 5 0	8 5 0
4956 H	Florence Y. Taylor	320 0 0	Kiata	17	...	"	3 13 4	...	0 5 0	3 18 4
4725 H	Charles H. Hermann	320 0 0	Dollin	43	...	"	8 0 0	...	0 5 0	8 5 0
5868 H	Frederick Cunningham	320 0 0	Mockinya	...	...	"	8 0 0	...	0 5 0	8 5 0
4849 H	Samuel Jeffery	226 0 0	Bangerang	...	...	"	5 13 0	...	0 5 0	5 18 0
4337 H	Richard Butler	200 0 0	...	...	...	"	5 0 0	...	0 5 0	5 5 0



[illegible]

**Removal of fencing to be allowed.**

Subject to the special railway condition provided for in the Regulations of 24th July 1876.

Subject to removal of improvements.

## APPLICATIONS FOR LICENSES APPROVED—continued.

Number of License.	Name of Licensee.	Area subject to modification of boundaries and area.	Parish or Situation.	Allotment.	Section.	Date of License.	Amount to be Collected.				Payable to Receiver and Land Officer at—
							Payment.	Survey Charges to persons except when otherwise ordered.	Fee for License.	Total Amount of first Payment.	
		A. R. F.					£ s. d.	£ s. d.	£ s. d.	£ s. d.	
10743 B <sup>c</sup>	John Hamphrey	187 0 0	Burruine	pt. 94	...	1st Feb. 1879	4 18 6	...	0 5 0	4 18 6	Benalla.
10822 B <sup>c</sup>	South Henry	320 0 0	St. James	...	...	"	8 0 0	...	0 5 0	8 5 0	"
10900 B <sup>c</sup>	William Dwyer	188 0 0	Burruine	pts. 194 and 195	...	"	4 14 0	...	0 5 0	4 19 0	"
10905 B <sup>c</sup>	Patrick Delaney 1	81 0 0	Lurg	pt. 62	...	"	2 0 0	2 0 0	0 5 0	4 5 6	"
10988 B <sup>c</sup>	John Gamble	80 0 0	Mokoon	pt. 66	...	"	2 0 0	...	0 5 0	2 5 0	"
11043 B <sup>c</sup>	William Weston, jun.	85 0 0	Mokoon	pt. 65	...	"	2 2 6	...	0 5 0	2 7 6	"
11138 B <sup>c</sup>	Isabella Jane Martin	31 0 0	Mokoon	45	...	"	0 15 6	1 10 0	0 5 0	2 10 6	"
11183 B <sup>c</sup>	John Ryan	160 0 0	Burruine	pt. 168	...	"	4 0 0	...	0 5 0	4 5 0	"
11635 B <sup>c</sup>	James O'Dea	40 0 0	Burruine	pt. 17	...	"	1 0 0	...	0 5 0	1 5 0	"
11688 B <sup>c</sup>	John Johnston	201 0 0	Mokoon	pts. 6 and 7	...	"	5 0 0	...	0 5 0	5 5 0	"
10913 B <sup>c</sup>	James Johnston 2	320 0 0	Mokoon	26	...	"	8 0 0	...	0 5 0	8 5 0	"
10786 B <sup>c</sup>	Gavin Hilsen	320 0 0	Gowangardie	...	...	"	8 0 0	...	0 5 0	8 5 0	"
11541 B <sup>c</sup>	Alexander Pinkerton	320 0 0	Karamonus	...	...	"	3 11 0	...	0 5 0	3 16 0	"
10955 B <sup>c</sup>	John Kane 2	142 0 0	Katamatite	...	...	"	8 0 0	...	0 5 0	8 5 0	"
10480 B <sup>c</sup>	Ann Downes 2	57 0 0	St. James	...	...	"	8 0 0	...	0 5 0	8 5 0	"
11755 B <sup>c</sup>	James North, jun. 2	320 0 0	Euroa	pts. 11, 12, 37, and 38	...	"	3 2 0	1 15 4	0 5 0	3 7 0	"
10347 B <sup>c</sup>	Edward Sorensen	124 0 0	St. James	pts. 4, 43, and 46	...	"	3 7 0	...	0 5 0	3 12 0	"
10347 B <sup>c</sup>	William P. Carter 3	134 0 0	St. James	pt. 196	...	"	1 9 6	...	0 5 0	1 14 6	"
10366 B <sup>c</sup>	Benjamin Groves 3	39 0 0	Stewarton	...	...	"	5 4 6	...	0 5 0	5 9 6	"
10435 B <sup>c</sup>	William Dwyer	209 0 0	Burruine	...	...	"	2 10 0	...	0 5 0	2 15 0	"
11130 B <sup>c</sup>	Patrick Mullavey	209 0 0	Yabba Yabba	...	...	"	1 19 6	...	0 5 0	1 24 6	Wangaratta.
10494 B <sup>c</sup>	Thomas Doyle	100 0 0	Burruine	pt. 110	...	"	1 19 6	...	0 5 0	2 4 6	"
11310 B <sup>c</sup>	Patrick McDonnell 3	52 0 0	Combulp	pt. 46	...	"	0 18 6	...	0 5 0	7 19 6	"
11373 B <sup>c</sup>	Seymour Willett	79 0 0	Yechelias	pt. 37	...	"	2 10 0	3 4 0	0 5 0	2 16 0	"
10638 B <sup>c</sup>	James Fair	181 0 0	Yechelias	pt. 19	...	"	8 0 0	...	0 5 0	8 5 0	"
10431 B <sup>c</sup>	Daniel Delaney	320 0 0	Boweya	pt. 19	...	"	8 0 0	...	0 5 0	8 5 0	"
11642 B <sup>c</sup>	Edward Ryan	320 0 0	Boweya	...	...	"	6 16 0	...	0 5 0	6 21 0	"
11644 B <sup>c</sup>	Timothy Ryan	320 0 0	Boweya	...	...	"	8 0 0	...	0 5 0	8 5 0	"
11591 B <sup>c</sup>	John Williams 2	273 0 0	Boweya	pt. 23	...	"	8 0 0	...	0 5 0	8 5 0	"
11386 B <sup>c</sup>	Francis Williams 2	320 0 0	Boweya	...	...	"	8 0 0	...	0 5 0	8 5 0	"
11382 B <sup>c</sup>	Francis Williams 2	240 0 0	Boomahnooonah	...	...	"	8 0 0	...	0 5 0	8 5 0	"
11773 B <sup>c</sup>	Joseph Spriggs, sen.	320 0 0	Boomahnooonah	...	...	"	8 0 0	...	0 5 0	8 5 0	"
11794 B <sup>c</sup>	Joseph Spriggs, jun. 2	320 0 0	Boweya	...	...	"	8 0 0	...	0 5 0	8 5 0	"
10848 B <sup>c</sup>	John Col Coll	320 0 0	Killawarra	...	...	"	8 0 0	...	0 5 0	8 5 0	"
10874 B <sup>c</sup>	William Youngman	80 0 0	Killawarra	...	...	"	8 0 0	...	0 5 0	8 5 0	"
11763 B <sup>c</sup>	Michael Hayes	320 0 0	Boomahnooonah	...	...	"	8 0 0	...	0 5 0	8 5 0	"
11494 B <sup>c</sup>	Mary Jane Youngman	320 0 0	Killawarra	...	...	"	8 0 0	...	0 5 0	8 5 0	"
11979 B <sup>c</sup>	Elizabeth A. Williams	50 0 0	Myrthee	pt. 27	...	"	1 5 0	...	0 5 0	1 10 0	"
1547 E	George Patterson	203 0 0	Naringahgalook	...	...	"	1 5 0	1 15 4	0 5 0	3 8 4	Shepparton.
4781 E	George Hatwell	56 0 0	Rochester West	42	...	"	2 10 0	...	0 5 0	2 15 0	Echuca.
5590 K	William Robinson	100 0 0	Kanyapella	pt. 148	...	"	8 0 0	...	0 5 0	8 5 0	Kerang.
5294 K	Thomas Telleston 2	300 0 0	Bega	...	...	"	8 0 0	...	0 5 0	8 5 0	"
5317 K	John Potter	320 0 0	Bega	...	...	"	6 17 0	...	0 5 0	7 2 0	"
4553 K	Chester Eagle, sen.	274 0 0	Benjeroop	...	...	"	2 13 0	...	0 5 0	2 18 0	Sandhurst.
589 S <sup>b</sup>	John Elliott	14 0 0	Leichardt	...	...	"	0 15 0	...	0 5 0	1 0 0	"
545 S <sup>b</sup>	James Dwyer	106 0 0	Kimbolton	...	...	"	3 8 0	...	0 5 0	3 13 0	Seymour.
2057 S <sup>c</sup>	Charlotte Blackman	30 0 0	Yca	pts. 213 and 215	...	"	5 8 0	...	0 5 0	5 13 0	"
2465 S <sup>c</sup>	Henry Dowd	136 0 0	Windham	...	...	"	...	...	0 5 0	...	"
3886 S <sup>c</sup>	Thomas Tulk	216 0 0	Monea North	...	...	"	...	...	0 5 0	...	"

[illegible]

**Note.**—Plan fee of £1 8s. 4d. in each case will require to be paid on licenses numbers 5408/47, 5416/47, 5417/47, approved as per *Gazette* of 31st January 1879, p. 200.  
“£6 valuation of improvements, paid to Receiver and Paymaster, Tennali, on 11th December 1878.  
• Removal of fencing to be allowed.  
• Valuation of railway compensation, paid to Receiver and Paymaster, St. Arnaud, on 18th December 1878.  
• £35 3d., valuation of improvements, paid to Receiver and Paymaster, St. Arnaud, on 24th December 1878.  
• £38 10s., survey fees, to be paid into Trust fund.  
• This is a re-licence. £16 arrears, included in total amount of first payment.  
• In lieu of notice published in *Gazette* of 2nd March 1877, p. 439, so far as area and rent are concerned. The Land Officer will please adjust.  
• In lieu of notice published in *Gazette* of 2nd March 1877, p. 432, so far as area, rent, and date of license are concerned. The Land Officer will please adjust.  
• In lieu of notice published in *Gazette* of 18th April 1878, p. 881, so far as area and rent are concerned. The Land Officer will please adjust.  
• This is a renewal for 1879.  
• This is a transfer from Francis Allen; see *Gazette* of 31st January 1879, p. 960, so far as rent and plan fee are concerned.  
• This is a renewal. Total amount of first payment includes arrears of rent due to 31st December 1878.”

## APPLICATIONS FOR LICENSES APPROVED—continued.

Number of License.	Name of Licensee.	Area, subject to modification of boundaries and area.	Parish or Situation.	Allotment.	Section.	Date of License.	Amount to be Collected.				Payable to Receiver and Land Officer at—
							Survey Charge to revenue account when otherwise stated.	Payment.	Fee for License.	Total Amount of first Payment.	
		A. R. P.					£ s. d.	£ s. d.	£ s. d.	£ s. d.	
7124 B <sup>2</sup>	Murdoch Stewart: rural store <sup>1</sup>	2 0 0	Katunga	...	...	...	...	1 5 0	...	1 5 0	Shepparton.
Under Section 47.—Payment to be made quarterly—continued.											
Under Section 47.—Payment to be made yearly.											
2120 A	Thomas N. Caw: grazing <sup>2</sup>	108 0 0	Burrumbet	...	...	1st Jan. 1879	...	5 0 0	...	5 0 0	Ararat.
8026 B <sup>3</sup>	William Burows: grazing <sup>3</sup>	254 0 0	Carlyle	...	...	"	...	12 14 0	...	12 14 0	Rutherford
8027 B	Charles Holden, Joseph Davis, and John Lock, for and on behalf of the selectors and residents in the neighborhood of Hayden's Bog, Bendock <sup>4</sup>	6,600 0 0	Delegate South	...	...	"	...	12 0 0	...	12 0 0	Bairnsdale
243 AL	Matilda Hulbard: garden license <sup>5</sup>	0 3 2	Alexandra	...	...	14th Jan. 1879	...	1 0 0	...	1 0 0	Alexandra.
196 S	Mary Ann Fisher: garden <sup>6</sup>	1 0 0	Matra	...	...	3rd Feb. 1879	...	1 0 0	...	1 0 0	Sal.
Under Section 49.—Payment to be made yearly.											
452 A	William Kennedy	17 0 0	Glenpatrick	...	...	1st Feb. 1879	...	1 14 0	...	1 16 6	Avoca.
446 H	Hector McLeod	12 0 0	Kangertong	...	...	"	...	2 8 0	...	3 13 10	Belfast.
1062 S <sup>2</sup>	George O'Halloran	20 0 0	Nelborough	...	...	1st Jan. 1879	...	4 0 0	...	4 2 6	Sandhurst
766 S <sup>2</sup>	Isabella Pearson	19 0 0	Weston	...	...	"	...	3 16 0	...	3 16 6	"
96 S <sup>2</sup>	John D. Bywater	20 0 0	Moyne	...	...	"	...	2 0 0	...	2 2 6	Heathcote.
7 S <sup>2</sup>	Thomas Avery	20 0 0	Boring	...	...	1st Feb. 1879	...	2 0 0	...	2 2 6	Avoca.
11 S <sup>2</sup>	Henry Allen	20 0 0	Boring	...	...	"	...	2 0 0	...	2 2 6	Anglewood.
300 S <sup>2</sup>	Wm. A. Fabry, jun. <sup>7</sup>	20 0 0	Ballarat	...	...	"	...	2 0 0	...	2 2 6	Ballarat.
1456 B <sup>2</sup>	Henry Dunstan	0 0 20	Ballarat	...	...	"	...	0 5 0	...	0 7 6	"
2594 B <sup>2</sup>	James Russell	20 0 0	Ballarat	...	...	"	...	2 0 0	...	2 2 6	Smaythdale
452 B <sup>2</sup>	Agnes Marcus	20 0 0	Ballarat	...	...	"	...	2 0 0	...	2 2 6	Melbourne.
1013 M	Thomas Atken	20 0 0	Ballarat	...	...	"	...	2 0 0	...	2 2 6	"
1014 M	Archibald Atken	20 0 0	Ballarat	...	...	"	...	2 0 0	...	2 2 6	"
1260 M	John Casey <sup>8</sup>	20 0 0	Ballarat	...	...	"	...	2 0 0	...	2 2 6	"
1463 M	Peter Dick	20 0 0	Ballarat	...	...	"	...	2 0 0	...	2 2 6	"
2015 M	Frederick H. Longman	20 0 0	Ballarat	...	...	"	...	2 0 0	...	2 2 6	"
2244 M	Alex. C. Mackay	20 0 0	Ballarat	...	...	"	...	2 0 0	...	2 2 6	"
2438 M	Alfred Nation	20 0 0	Ballarat	...	...	"	...	2 0 0	...	2 2 6	"

<sup>1</sup> This is a renewal. The portion not occupied by buildings to be surrendered without compensation when required for sale for building purposes. In lieu of notice published in *Gazette* of 24th January 1879, p. 211, so far as conditions of license are concerned.

<sup>2</sup> This is in lieu of notice published in *Gazette* of 3rd January 1879, p. 40, so far as rent and area are concerned. This is a renewal for 1879.

<sup>3</sup> This land was held under license for 1879 by D. G. Hamilton at £6 7s. per annum.

<sup>4</sup> Renewal for 1879.

<sup>5</sup> Total amount of first payment paid to Receiver and Paymaster at Alexandra on 14th January 1879.

<sup>6</sup> License bears date 3rd February 1879, on which date fee was paid to the Receiver and Paymaster at Sale and license issued.

<sup>7</sup> Removal of fencing to be allowed.

<sup>8</sup> Subject to the special road condition.

TRANSFERS APPROVED.

THE following Applications for Transfer of Licenses under the 42nd Section of *The Land Act 1865*, and the 47th and 49th Sections of *The Land Act 1869* respectively, having been approved, it is hereby notified that the Rent specified in each case may be received by the undermentioned Revenue Officers.

Number of License.	Name of Transferor.	Name of Transferee.	Area, subject to modification of boundaries and area.	Parish.	Held under	Date of License.	Yearly Payment.	Transfer Fee and where Paid.	Rent payable Revenue Officer at—
2088	Edward Murphy	Joseph Curtioy	A. B. P. 0 0 29	Ballarat	49th sec.	1.2.78	£ s. d. 0 5 0	10s., Ballarat, 15th January 1879	Ballarat.
12468	William Lowther	Joseph Malpass	0 0 27	Ballarat	49th sec.	1.11.78	0 5 0	10s., Ballarat, 12th September 1878	"
	William Parker	Walter Bartlett: rural store	3 0 0	Elliminyt	47th sec.	1.1.79	5 0 0	21, Colac, 3rd January 1879	Colac
7031	E. McL. Forbes	Thos. Hall: rural store	3 0 0	Elliminyt	47th sec.	1.1.79	5 0 0	21, Colac, 27th December 1878	506/47
3	John Kennedy	William James	18 3 20	Maldon	49th sec.	30.9.78	1 18 0	21, Maldon, 27th January 1879	201/47
4	John Andrews	Russell and Evans	265 0 0	Kingover	47th sec.	1.3.77	20 0 0	21, Ingleswood, 8th January 1879	Maldon.
540	Thomas Cunningham	Russell and Evans	320 0 0	Kingover	47th sec.	1.5.77	21 0 0	21, Ingleswood, 8th January 1879	Ingleswood.
		James Shanahan	7 0 17	Ballarat	42nd sec.	1.3.70	..	Ballarat, 27th January 1879	"

FRANCIS LONGMORE,  
Commissioner of Crown Lands and Survey.

Department of Lands and Survey (Occupation Branch),  
Melbourne, 5th February 1879.

APPROACHING LAND SALES.

SALES of Crown Lands in Fee-simple to be held at the undermentioned places and dates, viz.:—

	No. of Gazette 1878	No. of Gazette 1879
Dimboola— Thursday 26 Feb. ... 134		Horsham— Tuesday 18 Feb. ... 5 Tuesday 4 Mar. ... 11 Friday 7 Mar. ... 13
Avenel— Friday 14 Feb. ... 3		Kerang— Tuesday 18 Feb. ... 5 Tuesday 25 Feb. ... 8 Friday 7 Mar. ... 13
Ballarat— Tuesday 11 Feb. ... 8		Melbourne— Tuesday 11 Feb. ... 3 Wednesday 12 Feb. ... 3 Friday 14 Feb. ... 3 Tuesday 18 Feb. ... 5 Friday 21 Feb. ... 5 Tuesday 25 Feb. ... 8 Friday 28 Feb. ... 8 Tuesday 4 Mar. ... 11 Friday 7 Mar. ... 13 Tuesday 11 Mar. ... 13
Casterton— Tuesday 25 Feb. ... 5, 8		Portland— Tuesday 18 Feb. ... 11
Castlemaine— Tuesday 4 Mar. ... 11		Shepparton— Tuesday 25 Feb. ... 8
Creswick— Tuesday 18 Feb. ... 5		St. Arnaud— Friday 7 Mar. ... 13
Daylesford— Tuesday 11 Mar. ... 13		Wangaratta— Tuesday 18 Feb. ... 5
Dimboola— Thursday 6 Mar. ... 5		Warrnambool— Tuesday 4 Mar. ... 11
East Charlton— Tuesday 25 Feb. ... 8 Tuesday 11 Mar. ... 11		
Echuca— Tuesday 4 Mar. ... 11 Friday 7 Mar. ... 13		
Hamilton— Thursday 20 Feb. ... 5		

Lands and Survey Office, Melbourne.

SALES (Nos. 5032, 5033, 5034, 5035, 5036, 5037, AND 5038) OF CROWN LANDS IN FEE-SIMPLE.

HIS EXCELLENCY THE GOVERNOR, with the advice of the Executive Council, has been pleased to direct that sales by auction of the undermentioned Crown Lands will be holden at the times and places stated hereunder, and that such lands be offered for sale in the lots hereinafter specified, and at the upset price fixed to each lot respectively.

The lands will be sold in fee-simple, and subject to the covenants, conditions, exceptions, and regulations directed by the Governor in Council by an Order in Council dated the 26th day of May 1878, and published in the *Government Gazette* of the 30th May 1878, page 941.

A deposit of one-half the price at which each lot is sold must be paid by the purchaser at the time of sale, and all such payments shall be made only in gold, silver, or bank notes, or cheques approved of by the officer conducting the sale, and the residue of such price must be paid within one month from that time.

FRANCIS LONGMORE,

Commissioner of Crown Lands and Survey.

Lands and Survey Office,  
Melbourne, 5th February 1879.

DAYLESFORD.—Sale (No. 5032) at ELEVEN o'clock a.m. on TUESDAY the 11th MARCH 1879, at the COURT HOUSE, Daylesford. To be conducted by T. MORRES, Esq.

TOWN LOTS.

DAYLESFORD, PARISH OF WOMBAT, COUNTY OF TALBOT.

In the township of Daylesford, at the site of the improvements of J. Body and C. Devlin.

Upset price 32*l*. per lot.—Charge for survey 1*l*.

Lot 1. Area 1*r*. 24*p*., allotment 7, section 12. Valuation 800*l*.

Upset price 10*l*. per lot.—Charge for survey 1*l*.

Lot 2. Area 1*r*., allotment 3*n*, section 32*A*. Valuation 85*l*.

BULLAROOK, PARISH OF BULLAROOK, COUNTY OF TALBOT.

In the village of Bullarook, at the site of the improvements of Messrs. Thos. Miles, E. Dunne, P. Scobie, and P. O'Shea.

Upset price 8*l*. per lot.—Charge for survey 1*l*.

Lot 3. Area 2*r*. 16*p*., allotment 6, section 7. Valuation 45*l*.

Lot 4. Area 2*r*. 16*p*., allotment 14, section 10. Valuation 20*l*.

Upset price 16*l*. per lot.—Charge for survey 1*l*.

Lot 5. Area 1*a*. 0*r*. 32*p*., allotments 1 and 2, section 7. Valuation 40*l*.

Upset price 8*l*. per lot.—Charge for survey 1*l*.

Lot 6. Area 2*r*. 16*p*., allotment 15, section 9. Valuation 20*l*.

SUBURBAN LOTS.

PARISH OF WOMBAT, COUNTY OF TALBOT.

At Blanket Flat.

Upset price 4*l*. per acre.—Charge for survey 1*l*.

Lot 7. Area 1*a*., allotment 27, section 3*A*. One month allowed to remove improvements.

Upset price 10*l*. per acre.—Charge for survey 1*l*.

Lot 8. Area 1*a*. 0*r*. 11*p*., allotment 42, section 2*A*. Valuation 28*l*.

## Near Eganstown.

Upset price 3*l*. per lot.—Charge for survey 1*l*.  
Lot 9. Area 1*a*. 0*r*. 19*p*., allotment 11 c, section 2*a*.

## COUNTRY LOTS.

## PARISH OF FRANKLIN, COUNTY OF TALBOT.

49*th* section block of Mr. John Dick.

Upset price 1*l*. per acre.—Charge for survey 1*l*.  
Lot 10. Area 19*a*. 2*r*. 20*p*., allotment 1 c, section E. Valuation 30*l*.

49*th* section block of Richard Bennett.

Upset price 1*l*. per acre.—Charge for survey 1*l*.  
Lot 11. Area 5*a*. 0*r*. 33*p*., allotment 31, section 14. Valuation 17*l*. 12*s*. 6*d*.

## PARISH OF YANDOIT, COUNTY OF TALBOT.

49*th* section block of M. Blanch.

Upset price 1*l*. per acre.—Charge for survey 1*l*.  
Lot 12. Area 20*a*., allotment 29 c, section 3. Valuation 117*l*. 5*s*.

## PARISH OF GLENLYON, COUNTY OF TALBOT.

Adjoining the purchased land of Messrs. Dyer and Moran.

Upset price 2*l*. per acre.—Charge for survey 1*l*.  
Lot 13. Area 13*a*. 3*r*. 33*p*., allotment 23 *a*.  
Lot 14. Area 20*a*., allotment 25 *a*.  
Lot 15. Area 18*a*. 0*r*. 18*p*., allotment 28 *a*.

## PARISH OF COLBAN, COUNTY OF TALBOT.

19*th* section block of Mr. Joseph Beattie.

Upset price 3*l*. per acre.—Charge for survey 1*l*.  
Lot 16. Area 2*a*. 3*r*. 30*p*., allotment 73 *e*. Valuation 12*l*.

## PARISH OF KORWEINGUBOORA, COUNTY OF GRANT.

49*th* section block of W. Janet and John Dalziel.

Upset price 1*l*. 10*s*. per acre.—Charge for survey 1*l*.  
Lot 17. Area 20*a*., allotment 67. Valuation £60.  
Lot 18. Area 19*a*. 3*r*. 37*p*., allotment 65. Valuation 150*l*.  
Lot 19. Area 19*a*. 0*r*. 36*p*., allotment 64. Valuation 200*l*.

**ECHUCA**.—Sale (No. 5033) at ELEVEN o'clock a.m. on FRIDAY the 7*th* MARCH 1879, at the COURT HOUSE, Echuca. To be conducted by W. TAIT, Esq.

## COUNTRY LOTS.

## PARISH OF MINCHA, COUNTY OF GUNBOWER.

At the site of the Mount Hope woolshed.

Upset price 1*l*. 10*s*. per acre.—Charge for survey 26*l*. 8*s*.  
Lot 1. Area 527*a*. 1*r*. 25*p*., allotment 14 *a*.

## PARISH OF YIELMA, COUNTY OF MOIRA.

At the site of the Drafting yards.

Upset price 1*l*. 10*s*. per acre.—Charge for survey 7*l*. 10*s*.  
Lot 2. Area 150*a*., allotment 73. Valuation 150*l*.

Adjoining the pre-emptive section.

Upset price 1*l*. 10*s*. per acre.—Charge for survey 16*l*.  
Lot 3. Area 319*a*. 3*r*. 37*p*., allotment 74.

## PARISH OF TURRUMBERRY, COUNTY OF GUNBOWER.

At the site of the Woolshed.

Upset price 2*l*. 10*s*. per acre.—Charge for survey 16*l*.  
Lot 4. Area 320*a*., allotment 7, section 2. Valuation 600*l*.

**HORSHAM**.—Sale (No. 5034) at ELEVEN o'clock a.m. on FRIDAY the 7*th* MARCH 1879, at the COURT HOUSE, Horsham. To be conducted by D. MARTIN, Esq.

## COUNTRY LOTS.

## PARISH OF WARRANOOK, COUNTY OF BORUNG.

On the River Wimmera; about two miles north of the Irrewarra pre-emptive section.

Upset price 1*l*. 10*s*. per acre.—Charge for survey 3*l*. 10*s*.  
Lot 1. Area 70*a*., allotment 131.

East of the Horsham and Glenorchy roads, and about half a mile east of the Ashens woolshed.

Upset price 2*l*. per acre.—Charge for survey 2*l*.  
Lot 2. Area 40*a*., allotment 74*a*.

## PARISH OF DRUNG DRUNG, COUNTY OF BORUNG.

On the River Wimmera, about three miles north of Lake Drung Drung.

Upset price 2*l*. 10*s*. per acre.—Charge for survey 5*l*. 16*s*.  
Lot 3. Area 116*a*., allotment 193.  
Upset price 2*l*. 10*s*. per acre.—Charge for survey 6*l*. 9*s*.  
Lot 4. Area 129*a*., allotment 194.

## PARISH OF MORTAT, COUNTY OF LOWAN.

On the Tahara road, immediately north of the Lemon Springs.

Upset price 1*l*. 10*s*. per acre.—Charge for survey 29*l*. 17*s*.  
Lot 5. Area 596*a*. 3*r*. 9*p*., allotment 1.  
Upset price 1*l*. 10*s*. per acre.—Charge for survey 31*l*. 12*s*.  
Lot 6. Area 632*a*., allotment 2.

## PARISH OF BOIKERNERT, COUNTY OF LOWAN.

About one mile north-west of the Apsley township reserve.

Upset price 1*l*. 10*s*. per acre.—Charge for survey 12*l*. 13*s*.  
Lot 7. Area 252*a*. 2*r*. 25*p*., allotments 33 *b*, 34 *a*, and 35 *a*. Valuation 800*l*.

## PARISH OF CANNUM, COUNTY OF BORUNG.

At the site of the improvements on the Cannum Run.

Upset price 1*l*. 5*s*. per acre.—Charge for survey 32*l*.  
Lot 8. Area 640*a*., allotment 9. Valuation 691*l*.

## PARISH OF BOOROOKI, COUNTY OF LOWAN.

About half a mile north-east of Lake Boorooki.

Upset price 1*l*. 5*s*. per acre.—Charge for survey 12*l*.  
Lot 9. Area 240*a*., allotment 9. Valuation 40*l*.

## PARISH OF TARRANGINNIE, COUNTY OF LOWAN.

At the site of the Cultivation paddock.

Upset price 1*l*. 10*s*. per acre.—Charge for survey 14*l*. 4*s*.  
Lot 10. Area 283*a*. 2*r*. 27*p*., allotment 3.

**KERANG**.—Sale (No. 5035) at ELEVEN o'clock a.m. on FRIDAY the 7*th* day of MARCH 1879, at the COURT HOUSE, Kerang. To be conducted by G. R. WATSON, Esq.

## COUNTRY LOTS.

## PARISH OF YARROWALLA, COUNTY OF GUNBOWER.

19*th* section block of Margaret Mulquinny.

Upset price 1*l*. 2*s*. per acre.—Charge for survey 16*l*.  
Lot 1. Area 319*a*. 3*r*. 9*p*., allotment 18 *a*, section E, and 22, section C. Valuation 345*l*.

## PARISH OF BUDGERUM EAST, COUNTY OF TATCHERA.

19*th* section block of Mr. John Gamble.

Upset price 1*l*. 2*s*. per acre.—Charge for survey 16*l*.  
Lot 2. Area 319*a*. 3*r*. 35*p*., allotment 3, section 1. Valuation 330*l*.

## PARISH OF KERANG, COUNTY OF GUNBOWER.

The site formerly held by B. Crellin, on Pyramid Creek.

Upset price 1*l*. 5*s*. per acre.—Charge for survey 1*l*.  
Lot 3. Area 2*a*., allotment 24 c, section B.

## PARISH OF LODDON, COUNTY OF GUNBOWER.

19*th* section block of Caleb Anderson.

Upset price 1*l*. 1*s*. per acre.—Charge for survey 16*l*.  
Lot 4. Area 319*a*. 3*r*. 19*p*., allotment 22, section B. Valuation 385*l*.

## PARISH OF DARTAGOOK, COUNTY OF TATCHERA.

Adjoining Mr. Peter Carrigan's 19*th* section block.

Upset price 1*l*. per acre.—Charge for survey 1*l*.  
Lot 5. Area 3*a*. 3*r*. 36*p*., allotment 1, section E.

**MELBOURNE**.—Sale (No. 5036) at TWO o'clock p.m. on FRIDAY the 7*th* MARCH 1879, at the AUCTION ROOMS of Messrs. BYRNE, VALE, AND CO., Collins street east, Melbourne. To be conducted by K. W. OWEN, Esq.

## TOWN LOTS.

## CITY OF MELBOURNE, PARISH OF JIKA JIKA, COUNTY OF GUNBOWER.

At Parkville, fronting Park street.

Upset price 3*l*. per foot.—Charge for survey 1*l*.  
Lot 1. Area 13 7-10*p*., allotment 8, section N. 33 feet frontage.  
Lot 2. Area 13 3-10*p*., allotment 9, section N. 33 feet frontage.  
Lot 3. Area 13*p*., allotment 10, section N. 33 feet frontage.  
Lot 4. Area 12 6-10*p*., allotment 11, section N. 33 feet frontage.  
Lot 5. Area 12 3-10*p*., allotment 12, section N. 33 feet frontage.  
Lot 6. Area 11 9-10*p*., allotment 13, section N. 33 feet frontage.  
Lot 7. Area 11 6-10*p*., allotment 14, section N. 33 feet frontage.  
Lot 8. Area 15 9-10*p*., allotment 15, section N. 46 feet frontage.  
Upset price 2*l*. per foot.—Charge for survey 1*l*.  
Lot 9. Area 8 6-10*p*., allotment 4, section Q. 33 feet frontage.  
Lot 10. Area 8 3-10*p*., allotment 5, section Q. 33 feet frontage.  
Lot 11. Area 7 8-10*p*., allotment 6, section Q. 33 feet frontage.  
Lot 12. Area 7 4-10*p*., allotment 7, section Q. 33 feet frontage.  
Lot 13. Area 7*p*., allotment 8, section Q. 33 feet frontage.

## COUNTRY LOTS.

## PARISH OF PAKENHAM, COUNTY OF MORNINGTON.

49*th* section blocks of Messrs. A. G. Coulson, T. Ford, B. Harris, J. Harris, John Harris, E. Knox, F. Stronach, A. Chandler, H. Armbricht, G. F. Brind, and H. Brind.

Upset price 1*l*. per acre.—Charge for survey 1*l*.  
Lot 14. Area 19*a*. 2*r*. 33*p*., allotment 127. Valuation 95*l*.  
Lot 15. Area 17*a*. 3*r*. 34*p*., allotment 128. Valuation 111*l*. 5*s*.  
Lot 16. Area 19*a*. 3*r*. 22*p*., allotment 164. Valuation 55*l*.  
Lot 17. Area 19*a*. 3*r*. 26*p*., allotment 167. Valuation 57*l*. 10*s*.  
Lot 18. Area 20*a*., allotment 168. Valuation 52*l*. 10*s*.  
Lot 19. Area 19*a*. 0*r*. 4*p*., allotment 170. Valuation 84*l*.  
Lot 20. Area 19*a*. 3*r*. 18*p*., allotment 159. Valuation 612*l*. 10*s*.  
Lot 21. Area 19*a*. 3*r*. 31*p*., allotment 216. Valuation 72*l*.  
Lot 22. Area 19*a*. 3*r*. 39*p*., allotment 215. Valuation 52*l*. 10*s*.  
Lot 23. Area 19*a*. 3*r*. 38*p*., allotment 218. Valuation 56*l*. 5*s*.  
Lot 24. Area 19*a*. 3*r*. 38*p*., allotment 220. Valuation 56*l*. 5*s*.

## PARISH OF GEMBROOK, COUNTY OF MORNINGTON.

49th section blocks of A. D. Hart, J. Jacobs, and Eliz. Delaney.

Upset price 2l. per acre.—Charge for survey 1l.

Lot 25. Area 19a. 3r. 39p., allotment 20, section D.

Lot 26. Area 19a. 0r. 15p., allotment 21, section D.

Lot 27. Area 20a., allotment 1, section C.

49th section blocks of Messrs. H. G. Cattinach and Alex. Cattinach.

Upset price 1l. per acre.—Charge for survey 1l.

Lot 28. Area 19a. 3r. 13p., allotment 38, section C. Valuation 108l.

Lot 29. Area 19a. 2r. 32p., allotment 49, section C. Valuation 103l. 10s.

MELBOURNE.—Sale (No. 5037) at TWO o'clock p.m. on TUESDAY the 11th MARCH 1879, at the AUCTION ROOMS of Messrs. BYRNE, VALE, AND CO., Collins street east, Melbourne. To be conducted by R. W. OWEN, Esq.

## TOWN LOTS.

TOWN OF EMERALD HILL, PARISH OF SOUTH MELBOURNE, COUNTY OF BOURKE.

On the south side of the Sandridge road, between Moray street and Clarendon street, and in Hanna, Haig, and Clarke streets.

Upset price 4l. per foot.—Charge for survey 1l.

Lot 1. Area 15 4-10p., allotment 8, section O. 40 feet 3 inches frontage.

Lot 2. Area 14 1-10p., allotment 9, section O. 35 feet 3 inches frontage.

Lot 3. Area 15 5-10p., allotment 10, section O. 35 feet frontage.

Lot 4. Area 16 7-10p., allotment 11, section O. 34 feet 4 inches frontage.

Lot 5. Area 17 6-10p., allotment 12, section O. 33 feet 8 inches frontage.

Lot 6. Area 25 7-10p., allotment 13, section O. 46 feet 2 inches frontage.

Lot 7. Area 32 8-10p., allotment 15, section O. 96 feet 4 inches frontage.

Lot 8. Area 27 8-10p., allotment 8, section N. 31 feet frontage.

Lot 9. Area 14 8-10p., allotment 9, section N. 33 feet frontage.

Lot 10. Area 14 8-10p., allotment 10, section N. 33 feet frontage.

Lot 11. Area 14 8-10p., allotment 11, section N. 33 feet frontage.

Lot 12. Area 14 8-10p., allotment 12, section N. 33 feet frontage.

Lot 13. Area 14 8-10p., allotment 13, section N. 33 feet frontage.

Lot 14. Area 14 8-10p., allotment 14, section N. 33 feet frontage.

Lot 15. Area 34 1-10p., allotment 15, section N. 107 feet frontage.

Upset price 2l. 10s. per foot.—Charge for survey 1l.

Lot 16. Area 34 2-10p., allotment 2, section N. 68 feet 7 inches frontage.

Lot 17. Area 27 1-10p., allotment 1, section N. 68 feet 7 inches frontage.

Lot 18. Area 14 8-10p., allotment 3, section N. 33 feet frontage.

Lot 19. Area 14 8-10p., allotment 4, section N. 33 feet frontage.

Lot 20. Area 14 8-10p., allotment 5, section N. 33 feet frontage.

Lot 21. Area 14 8-10p., allotment 6, section N. 33 feet frontage.

Lot 22. Area 30 6-10p., allotment 7, section N. 99 feet 1 inch frontage.

Lot 23. Area 16 2-10p., allotment 1, section O. 28 feet 4 inches frontage.

Lot 24. Area 10 6-10p., allotment 2, section O. 33 feet 6 inches frontage.

Lot 25. Area 10 6-10p., allotment 3, section O. 33 feet frontage.

Lot 26. Area 10 6-10p., allotment 4, section O. 33 feet frontage.

Lot 27. Area 10 6-10p., allotment 5, section O. 33 feet frontage.

Lot 28. Area 10 6-10p., allotment 6, section O. 33 feet frontage.

Lot 29. Area 16 6-10p., allotment 7, section O. 56 feet frontage.

ST. ARNAUD.—Sale (No. 5038) at ELEVEN o'clock a.m. on FRIDAY the 7th MARCH 1879, at the COURT HOUSE, St. Arnaud. To be conducted by T. A. DUNCAN, Esq.

## TOWN LOTS.

ST. ARNAUD, PARISH OF ST. ARNAUD, COUNTY OF KARA KARA.

In the township of St. Arnaud.

Upset price 10l. 17s. 6d. per lot.—Charge for survey 1l.

Lot 1. Area 2r. 28p., allotment 5, section D.

Upset price 3l. per lot.—Charge for survey 1l.

Lot 2. Area 29p., allotment 8, section Z.

Upset price 13l. 10s. per lot.—Charge for survey 1l.

Lot 3. Area 2r., allotment 1, section 9.

Upset price 3l. 5s. per acre.—Charge for survey 1l.

Lot 4. Area 20 5-10p., allotment 4, section T 2. Valuation 120l.

Upset price 6l. 12s. 6d. per lot.—Charge for survey 1l.

Lot 5. Area 1r. 1 8-10p., allotment 1, section R 1. Valuation 120l.

Upset price 11l. 10s. per lot.—Charge for survey 1l.

Lot 6. Area 1r. 33 3-10p., allotment 9, section F 2.

Upset price 11l. 12s. 6d. per lot.—Charge for survey 1l.

Lot 7. Area 1r. 34p., allotment A 10, section F 2. Valuation 5l.

Upset price 6l. 17s. 6d. per lot.—Charge for survey 1l.

Lot 8. Area 1r. 3 1-10p., allotment 11 A, section F 2. Valuation 1l. 10s.

Upset price 13l. 10s. per lot.—Charge for survey 1l.

Lot 9. Area 2r. 6 2-10p., allotment 12, section F 2.

Upset price 4l. 5s. per lot.—Charge for survey 1l.

Lot 10. Area 1a. 0r. 8p., allotment 1 A, section 8. Valuation 19l. 13s.

Lot 11. Area 1a. 0r. 8p., allotment 1 B, section 8. Valuation 10l. 10s.

Upset price 7l. 5s. per lot.—Charge for survey 1l.

Lot 12. Area 1a. 3r. 6 4-10p., allotment 2, section 8. Valuation 12l. 1s. 6d.

Lot 13. Area 1a. 3r. 6 4-10p., allotment 2 A, section 8. Valuation 10l. 5s.

Upset price 15l. per lot.—Charge for survey 1l.

Lot 14. Area 1r. 4p., allotment 8, section 1.

On the Silver Mines road.

Upset price 5l. per lot.—Charge for survey 1l.

Lot 15. Area 1r., allotment 2, section 2. Valuation 42l.

Lot 16. Area 38p., allotment 23, section 2. Valuation 70l.

Upset price 10l. per lot.—Charge for survey 1l.

Lot 17. Area 1r. 38p., allotments 5 and 20, section 2. Valuation 190l.

Lot 18. Area 1r. 38 1-10p., allotments 11 and 14, section 2. Valuation 145l.

COONOOER, PARISH OF COONOOER EAST, COUNTY OF GLADSTONE.

In the township of Coonooer.

Upset price 9l. 2s. 6d. per lot.—Charge for survey 1l.

Lot 19. Area 3r. 24p., allotment 15. Valuation 30l.

Lot 20. Area 3r. 24p., allotment 16. Valuation 30l.

Lot 21. Area 3r. 24p., allotment 17. Valuation 30l.

Upset price 7l. 5s. per lot.—Charge for survey 1l.

Lot 22. Area 2r. 16p., allotment 25.

Lot 23. Area 2r. 16p., allotment 26.

## VILLAGE LOT.

PARISH OF DALYENONG, COUNTY OF KARA KARA.

West of the State School site, at the Wesleyan Church site.

Upset price 2l. per lot.—Charge for survey 1l.

Lot 24. Area 1a., allotment 18 A. Valuation 80l.

## TOWN LOTS.

STUARTMILL, PARISH OF BOOLA BOLOKE, COUNTY OF KARA KARA.

In the township of Stuartmill.

Upset price 4l. per lot.—Charge for survey 1l.

Lot 25. Area 2r., allotment 5, section 10. Valuation 50l.

Lot 26. Area 2r., allotment 6, section 10.

## COUNTRY LOTS.

PARISH OF SWANWATER, COUNTY OF KARA KARA.

Adjoining W. Taylor's 19th section block.

Upset price 2l. per acre.—Charge for survey 1l.

Lot 27. Area 5a., allotment 17 A, section B.

19th section block of Elizabeth Trollope.

Upset price 1l. 4s. per acre.—Charge for survey 1l. 4s.

Lot 28. Area 23a. 0r. 36p., allotment 2, section E. Valuation 38l. 16s.

PARISH OF GOWAR, COUNTY OF KARA KARA.

At the Wesleyan Church site.

Upset price 1l. 10s. per acre.—Charge for survey 1l.

Lot 29. Area 3a., allotment 35 A, section C. Valuation 80l.

Adjoining Mr. J. Brown's 19th section block.

Upset price 1l. 10s. per acre.—Charge for survey 1l.

Lot 30. Area 15a. 3r. 7p., allotment 10 A, section A.

PARISH OF MOOLERR, COUNTY OF KARA KARA.

At Moolerr.

Upset price 1l. 10s. per acre.—Charge for survey 1l.

Lot 31. Area 15a. 3r., allotment 3 B, section A.

PARISH OF ST. ARNAUD, COUNTY OF KARA KARA.

47th section block of Mr. Wm. Dowsley.

Upset price 1l. 10s. per acre.—Charge for survey 1l.

Lot 32. Area 2a. 1r. 8p., allotment 16 A, section C. Valuation to be made before sale.

PARISH OF GRE GRE, COUNTY OF KARA KARA.

Adjoining Mr. A. McKay's holding.

Upset price 2l. per acre.—Charge for survey 1l.

Lot 33. Area 1a., allotment 55 B.

PARISH OF BOOLA BOLOKE, COUNTY OF KARA KARA.

19th section block of Mr. James Frame.

Upset price 1l. 10s. per acre.—Charge for survey 1l.

Lot 34. Area 5a., allotment 1, section D.

Lot 14 will be sold subject to the right to mine within the area without compensation except for surface damage.

## LANDS WITHDRAWN FROM SALE.

NOTICE is hereby given that all Crown lands which have passed without offer at public auction, and became open for sale under the 37th section of *The Land Act 1869*, have been withdrawn from sale under the 102nd section of the said Act.

FRANCIS LONGMORE,  
Commissioner of Crown Lands and Survey.

Lands and Survey Office,  
Melbourne, 6th February 1879.

## ALTERATIONS IN LAND SALES.

**A**VENEL.—Sale No. 5006, on 14th February 1879.—Lot 2, one month will be allowed to remove improvements; lot 8, valuation of £49 for improvements allowed; lot 9, correct area is 490a. 0r. 13p.; lot 10, valuation of £1113 10s. for improvements allowed.

**B**ALLARAT.—Sale No. 5007, on 11th February 1879.—Lot 6, for area 1r. 6 8-10p. read 1r. 6 6-10p.; lot 13, for allotments 11 and 20, section 7, read allotments 11 to 20, section 7; lots 34 and 35, for parish of Kerit Bareet, read parish of Bungal.

**P**ORTLAND.—Sale No. 5011, on 18th February 1879.—Lot 11, for area 218a., allotment 59A, read area 276a. 3r. 8p., allotment 59A.

FRANCIS LONGMORE,  
Commissioner of Crown Lands and Survey.

Lands and Survey Office,  
Melbourne, 6th February 1879.

## LANDS OPEN FOR SELECTION.

NOTICE is hereby given that the following portions of land will be open for application under Parts II. and III., sections 19 and 49, of *The Land Act 1869*, on and after the dates specified in the schedule hereunder, subject to payment of the value of improvements, if any, upon the land.

FRANCIS LONGMORE,  
Commissioner of Crown Lands and Survey.

Department of Lands and Survey  
(Occupation Branch),  
Melbourne, 5th February 1879.

Under Part II., section 19, on and after Friday, 7th February 1879, at Nine o'clock a.m.

<sup>1</sup> Sandhurst: parish of Neilborough; area, 59 acres; situated to the west of Trewell's 19th section holding.

Under Part III., section 49, on and after Friday, 21st February 1879, at Nine o'clock a.m.

Geelong district: parish of Mambourin; allotments 1, 2, 3, and 4, section 17, known as the Black Forest reserve, in blocks of 20 acres each.

<sup>1</sup> This is in lieu of notice which appeared in *Gazette*, 24th January 1879, p. 213, so far as the position of the land is concerned.

## CUTTING, ETC., OF RED GUM TIMBER ON CERTAIN CROWN LANDS PROHIBITED.

## PROCLAMATION

By His Excellency Sir GEORGE FENOUX BOWEN, Knight Grand Cross of the Most Distinguished Order of Saint Michael and Saint George, Governor and Commander-in-Chief in and over the Colony of Victoria and its Dependencies, and Vice-Admiral of the same, &c., &c., &c.

**W**HEREAS by *The Land Act 1869* it was amongst other things enacted, that notwithstanding anything therein before contained the Governor might by proclamation declare that no person, although he be duly licensed or otherwise authorized, should cut, dig, or remove live or dead timber or particular description of timber or bark, stone, gravel, sand, loam, brick, or other earth from such portions of Crown lands as were named in such proclamation, or should exercise on any such portions the powers, or any of them, conferred by any license granted under the authority of Part III. of the said Act: Now therefore I, the Governor of Victoria, with the advice of the Executive Council, under and by virtue of the power conferred by the above-recited Act, do by this my proclamation declare that no person although he be duly licensed or otherwise authorized, shall cut, dig, or remove red gum timber from the unappropriated Crown lands situate within a distance of two miles from the southern bank of the Tullah Creek, or shall exercise on any such portions of unappropriated Crown lands the powers or any of them conferred by any license granted under the authority of Part III. of the said Act.

Given under my Hand and the Seal of the Colony, at Melbourne, this third day of February, in the year of our Lord One thousand eight hundred and seventy-nine, and in the forty-second year of Her Majesty's reign.

(L.S.)

G. F. BOWEN.

By His Excellency's Command,  
F. LONGMORE,  
Commissioner of Crown Lands and Survey.  
GOD SAVE THE QUEEN!

## LANDS TEMPORARILY RESERVED FROM SALE, ETC.

**I**N pursuance of the provisions of *The Land Act 1869* (33 Vict. No. 360, § 6 and 9) and *The Education Act* (33 Vict. No. 447, § 4): Notice is hereby given that the Governor, with the advice of the Executive Council, has reserved from sale, temporarily, and has also (unless where otherwise stated) excepted from occupation for mining purposes or for residence or business under any miner's right or business license, and withheld from sale, leasing, and licensing, in pursuance of the 6th and 102nd sections of the said *Land Act 1869*, the lands hereinafter described, viz.:

Pursuant to Orders of 3 February 1879.

**BALLARAT**—Site for Free Library and Reading Rooms, also withheld from sale, leasing, and licensing, and excepted from occupation for mining purposes, or for residence or business under any miner's right or business license.—One rood seven perches and four-tenths, county of Grenville, city of Ballarat, situate in section C, being part of the site temporarily reserved for Public Buildings by Order of the 6th February 1865: Commencing at the south-west angle of the site being a point bearing east one chain fifty-seven links from the intersection of the north side of Sturt street and the east side of Lydiard street; bounded thence by lines bearing respectively north one chain forty links and a half, east eighty-one links and a half, N. 8° 17' E. one chain five links, and S. 53° 13' E. one chain fifty-one links and a half; thence by Camp street bearing S. 36° 47' W. one chain ninety-two links; and thence by Sturt street aforesaid bearing west one chain three links to the point of commencement.—(B.252.) (78.M.1920.)

**DROUIN WEST**—Site for Public purposes (State School No. of application 2201), also withheld from sale, leasing, and licensing, and excepted from occupation for mining purposes, or for residence or business under any miner's right or business license.—Five acres, county of Buln Buln, parish of Drouin West: Commencing at the south angle of the site, being a point bearing N. 77° 13' W. one chain two links and half from the south-west angle of allotment 101; bounded thence by the road from Drouin to Longwarry bearing N. 77° 13' W. five chains thirteen links; and thence by roads bearing respectively north nine chains forty-three links, east five chains, and south ten chains fifty-six links to the point of commencement. The bearings are from the true meridian.—(District plan.) (78.E.6302.)

**ECHUCA**—Site for Supply of Gravel, also withheld from sale, leasing, and licensing, and excepted from occupation for residence or business under any miner's right or business license.—Three roods nine perches and a half, county of Rodney, municipal district of Echuca, being subdivisions 5, 6, and 7 of suburban allotment 1A: Commencing at the south-west angle of the site, being a point bearing N. 78° E. one chain, and N. 12° W. one chain fifty links from the north-west angle of suburban allotment 2A; bounded thence by a road bearing N. 12° W. four chains fifty links; thence by lines bearing respectively N. 78° E. one chain eighty links, and S. 12° E. four chains fifty links; and thence by a road bearing S. 78° W. one chain eighty links to the point of commencement. The bearings are from the true meridian.—(E.96a.) (78.E.785.)

**SWANWATER**—Site for cemetery, in addition to and adjoining the site temporarily reserved therefor, by Order of the 22nd November 1875, also withheld from sale, leasing, and licensing, and excepted from occupation for mining purposes, or for residence or business under any miner's right or business license.—One acre two perches, county of Kara Kara, parish of Swanwater, being part of allotment 7 of section D: Commencing at the north-west angle of the existing site; bounded thence by allotment 5, bearing north one chain one link; thence by a line and the Wesleyan Church reserve, bearing east ten chains; thence by a road bearing south one chain one link; and thence by the existing site aforesaid, bearing west ten chains to the point of commencement. The bearings are from the true meridian.—(S.3670.) (79.C.19151.)

F. LONGMORE,

Commissioner of Crown Lands and Survey.

Lands and Survey Office,  
Melbourne.

## PROPOSED REVOCATION OF THE TEMPORARY RESERVATION OF LANDS.

**I**N pursuance of the provisions of *The Land Act 1869* (33 Vict. No. 360, § 6 and 9): Notice is hereby given that it is the intention of the Governor, with the advice of the Executive Council, to revoke the temporary reservation of the lands hereinafter referred to, viz.:

The following Notices were Gazetted 1<sup>o</sup> on 17 January, pursuant to Orders of 14 January 1879.

**BALLARAT**—The temporary reservation, by Order of the 10th October 1878, of Twenty-two thousand nine hundred and seventy-six acres, more or less, of land in the mining district of Ballarat, for the drainage of the Sebastopol and Durham Leads at Ballarat, is about to be revoked, so far as regards the portion thereof hereinafter described, viz.:—Nine perches and eight-tenths, county of Grenville, city of Ballarat, being allotment 4n of section 33: Commencing at the south-west angle of allotment 4A; bounded thence by that allotment bearing east one chain twenty-five links; thence by Errard street bearing south forty-nine links; thence by allotment 4c bearing west one chain twenty-five links; and thence by allotment 3 bearing north forty-nine links to the point of commencement.—(B.299a.) (78.G.6554.)



**BARWO.**—The temporary reservation, by Order of the 27th August 1877, of fifty acres three roods ten perches of land in the parish of Barwo, as a site for Public purposes, is about to be revoked, so far as regards the portion thereof hereinafter described, viz.:—Sixteen acres three roods fifteen perches, county of Moira, parish of Barwo: Commencing at a point bearing north five chains seventy-nine links from the north-east angle of allotment 15 of section C; bounded thence by lines bearing respectively west eleven chains twenty-five links, N. 3° 23' E. one chain twenty-six links, N. 26° 31' W. five chains, and N. 56° 9' W. one chain twenty-three links; thence by allotment 5 of section B bearing north three chains two links; thence by a line bearing N. 66° 48' E. fifteen chains sixty-nine links; and thence by a road bearing south fifteen chains eighty-three links to the point of commencement. The bearings are from the true meridian.—(L.P.3.) (78.D.3809.)

**BERRINGA.**—The temporary reservation, by Order of the 15th April 1878, of five acres of land in the parish of Berringa, as a site for Public purposes (State School), is about to be revoked.—(L.P.10.) (78.E.6320.)

**GEMSBROOK.**—The temporary reservation, by Order of the 2nd December 1878, of five acres of land in the parish of Gembrook, as a site for Public purposes (State School No. 2092), is about to be revoked.—(N.11a.) (77.E.1650.)

*The following Notices were gazetted 1<sup>o</sup> on 24 January, pursuant to Orders of 21 January 1879.*

**GNARKEET.**—The temporary reservation, by Order of the 3rd March 1878, of forty-five acres, more or less, of land in the parish of Gnarket, as a site for Watering and Camping purposes, is about to be revoked.—(L.70 a.) (78.M.4279.)

**METCALFE.**—The temporary reservation, by Order of the 30th July 1866, of two acres of land in the parish of Metcalfe, as a site for Common School, is about to be revoked.—(I.23.) (78.E.6353.)

*The following Notices were gazetted 1<sup>o</sup> on 31 January, pursuant to Orders of 28 January 1879.*

**BALLAARAT.**—The temporary reservation, by Order of the 6th February 1865, of one acre one rood twenty perches and four-tenths of land in the city of Ballaarat, as a site for Public Buildings, is about to be revoked so far as regards the portion thereof hereinafter described, viz.:—Eleven perches and two-tenths, county of Grenville, city of Ballaarat, situate in section C: Commencing at a point bearing N. 36° 47' E. one chain ninety-two links from the intersection of the north side of Sturt street and the west side of Camp street; bounded thence by lines bearing respectively N. 53° 13' W. one chain fifty-one links and a half, N. 8° 17' E. fifteen links and a half, east sixty links and a quarter, and S. 53° 13' E. one chain eleven links; and thence by Camp street aforesaid bearing S. 36° 47' W. fifty links to the point of commencement.—(B.252.) (78.B.13290.)

**CARLYLE.**—The temporary reservation, by Order of the 29th November 1875, of ninety-six acres, more or less, of land in the parish of Carlyle, as a site for public purposes, is about to be revoked so far as regards the portion thereof hereinafter described, viz.:—Seventy-nine acres three roods thirty perches, county of Bogong, parish of Carlyle: Commencing at the north-west angle of allotment 1 of section 40; bounded thence by lines bearing respectively north three chains eighty-four links, N. 85° 51' E. twelve chains nine links, N. 79° 19' E. twenty-two chains eleven links, N. 68° 20' E. fourteen chains eighteen links, and N. 24° 38' E. twenty-three chains fifty-five links; thence by the Goomamadda pre-emptive section bearing S. 32° 30' E. nineteen chains; thence by allotment 1 of section O, parish of Goomamadda, bearing south eighteen chains twenty links; thence by a line, and allotments 4, 3, and 2 of section 40, parish of Carlyle aforesaid, bearing west fifty-one chains three links; and thence by allotment 1 aforesaid bearing S. 85° 32' W. sixteen chains five links to the point of commencement.—(C.1872.) (75.696/19.)

**LAKE LAKE WOLLARD.**—The temporary reservation, by Order of the 9th March 1874, of thirty-seven acres two roods, more or less, of land in the parish of Lake Lake Wollard, being allotment 6 of section 12, as a site for Watering purposes, is about to be revoked.—(L.109a.) (78.S.7161.)

**LALKALDARNO.**—The temporary reservation, by Order of the 28th October 1872, of six hundred and twelve acres of land in the parish of Lalkaldarno, being allotments 62, 64a, and 65a, as a site for Public purposes is about to be revoked, so far as regards the portions thereof hereinafter described, viz.:—

Thirty-one acres one rood twenty-one perches, being part of allotment 65a; Commencing at the north-west angle of allotment 65a; bounded thence by that allotment bearing south eleven chains sixty-five links; thence by a line bearing S. 41° 38' W. twenty-three chains twenty-four links; and thence by roads bearing respectively north twenty-nine chains three links, and east fifteen chains forty-three links to the point of commencement.

Thirty-eight acres three roods eight perches, being parts of allotments 64a and 62: Commencing at the north-west angle of allotment 64a; bounded thence by a road bearing N. 89° 56' E. thirty-nine chains fifty-one links; thence by lines bearing respectively south six chains thirty-five links, and S. 78° 16' W. thirty-six chains ninety-seven links; and thence by the road from Wickliffe to Ararat bearing N. 13° 28' W. fourteen chains twenty-one links to the point of commencement. And

Fifty acres two roods fourteen perches, being part of allotment 62: Commencing at a point bearing S. 13° 28' E. nine chains fifty-five links, S. 48° 5' E. eleven chains seventy links, N. 70° 22' E. twenty-eight chains five links, S. 28° 19' E. fifteen chains twenty-two links, and east one chain fifty-

No. 13.—FEBRUARY 7, 1879.—4.

nine links from the north-west angle of allotment 64a; bounded thence by lines bearing respectively east fifty chains forty-one links, south nine chains eighty-six links, N. 78° 29' E. fifteen chains fifty links, and south thirteen chains one link; thence by allotment 63a bearing N. 89° 57' W. thirty-six chains ninety links; and thence by a line bearing N. 19° 46' E. nineteen chains fifty-nine links to the point of commencement.—(L.116.) (78.B.11619.)

*The following Notices were Gazetted 1<sup>o</sup> on 7 February, pursuant to Orders of 3 February 1879.*

**BOORT.**—The temporary reservation, by Order of the 17th January 1876, of four hundred and fifty-eight acres, more or less, of land in the parish of Boort, as a site for Public purposes, is about to be revoked.—(B.6542.) (78.M.18727.)

**MYRIA.**—The temporary reservation, by Order of the 15th April 1878, of four acres three roods thirty-nine perches of land in the parish of Myria, being part of allotment 57, as a site for Public purposes (State School, No. of application 2068), is about to be revoked.—(M.2982.) (77.E.1642.)

**WARROWITUE.**—The temporary reservation, by Order of the 22nd May 1876, of two acres three roods thirty-one perches of land in the parish of Warrowitue, as a site for Public purposes (State School, No. of application 1831), is about to be revoked.—(H.75r.) (79.E.6384.)

FRANCIS LONGMORE,

Commissioner of Crown Lands and Survey.

Lands and Survey Office,  
Melbourne.

#### LAND PROPOSED TO BE PERMANENTLY RESERVED FROM SALE.

**I**N pursuance of the provisions of *The Land Act 1869* (38 Vict. No. 860, § 6 and 8): Notice is hereby given that it is the intention of the Governor in Council to reserve from sale permanently the land hereinafter described, viz.:—

*The following Notice was Gazetted 1<sup>o</sup> on 24 January pursuant to Order of 21 January 1879.*

**DAYLESFORD.**—Site for Hospital, about to be permanently reserved, being the site temporarily reserved therefor by Order of the 19th August 1861:—Five acres two roods thirty-five perches, county of Talbot, municipal district of Daylesford: Commencing at the intersection of the east side of Vincent street and the south side of Hodge street; bounded thence by the last-named street bearing east fourteen chains thirty links; thence by Jamieson street bearing south four chains; thence by Hospital street bearing west fourteen chains thirty links; and thence by Vincent street aforesaid bearing north four chains to the point of commencement.—(D.152.) (78.H.14182.)

F. LONGMORE,

Commissioner of Crown Lands and Survey.

Lands and Survey Office,  
Melbourne.

#### LANDS EXCEPTED OR WITHHELD UNDER SECTIONS 6, 9, AND 102 OF "LAND ACT 1869."

**T**HE Governor, acting by and with the advice of the Executive Council, has made the following Orders under sections 6, 9, and 102 of *The Land Act 1869*:—

*Pursuant to Orders of 3 February 1879.*

**NILLUMBIK.**—The Order in Council of the 22nd April 1873, withholding from sale, leasing, and licensing certain land in the counties of Evelyn and Mornington, has been revoked, so far as it relates to allotments 5, 13, 16, 17, 18, and 19 of section 4, parish of Nillumbik.—(78.I.4199.)

**WARROWITUE.**—The Order in Council of the 22nd May 1876, excepting from occupation for mining purposes, or for residence or business under any miner's right or business license, and withholding from sale, leasing, and licensing two acres three roods thirty-one perches of land in the parish of Warrowitue, temporarily reserved by the same Order as a site for public purposes (State school, No. of application 1831) has been revoked.—(H.75r.) (79.E.6384.)

FRANCIS LONGMORE,

Commissioner of Crown Lands and Survey.

Lands and Survey Office,  
Melbourne.

#### RENT OF A RUN.

**R**EFERRING to the list of Rents of Runs published in the *Government Gazette* of 6th December last, it is hereby notified that the rent of the run "Tarwin East," in the Settled district, is £19 15s., and not the amount published on the above date.

FRANCIS LONGMORE,

Commissioner Crown Lands and Survey.

Office of Lands and Survey,  
Melbourne, 7th February 1879.

#### RENT OF A RUN.

**R**EFERRING to the list of rents of runs published in the *Government Gazette* of 6th December last, it is hereby notified that the rent of the run Avon or Mallee Plains, in Wimmera East District, is £9 5s., and not the amount published.

F. LONGMORE,

Commissioner of Crown Lands and Survey.

## TIMBER RESERVES.

## PROCLAMATION

By His Excellency Sir George Ferguson Bowen, Knight  
Grand Cross of the Most Distinguished Order of Saint  
Michael and Saint George, Governor and Commander-in-  
Chief in and over the Colony of Victoria and its Depend-  
encies, and Vice-Admiral of the same, &c., &c., &c.

WHEREAS by The Land Act 1869 it was amongst other things enacted, that the Governor might make and proclaim reserves for the preservation and growth of timber, and might from time to time, after one month's notice should be given in the Government Gazette, alter and revoke any such proclamation, and the Board of Land and Works might issue licenses to cut timber upon such reserve or any part thereof on such terms and conditions, and subject to the payment of such license fee, as should from time to time be approved of by the Governor and be set forth in such license: Now therefore I, the Governor of Victoria, with the advice of the Executive Council, do hereby, in accordance with the provisions of the above-recited Act, proclaim the lands hereinafter described to be reserves for the preservation and growth of timber, that is to say:—

**BEALIBA, MOLIAGUL, AND PAINSWICK TIMBER RESERVE.**—Three thousand two hundred acres, more or less, county of Gladstone, parishes of Bealiba, Moliagul, and Painswick, being the unappropriated Crown land comprised within the boundaries hereinafter described, viz.:—Commencing at the south-west angle of D. Harnetty's 19th section block, No. 418, in the parish of Bealiba; thence east and north by that block and D. Harnetty's block, No. 400, and east by allotment 5 of section F and a line to the west boundary of allotment 19; thence south by the last-mentioned allotment and east by that allotment and allotment 13 to the south-east angle of the latter allotment; thence by lines bearing respectively south five chains eight links, east twenty chains, north twenty chains, and west 6 chains eighty-nine links; thence north by allotment 12, and east, north, and west by M. Harnetty's block, No. 410, to the road from Bealiba to Moliagul; thence north-easterly and easterly by that road to a point bearing north from the north-west angle of allotment A 1, parish of Moliagul; thence south by a line and the last-mentioned allotment to the south-west angle of the latter; thence south-westerly by a direct line to the west angle of allotment 7 of section 9, parish of Painswick; thence south by a line to the road from Dunolly to Bealiba; thence north-westerly by that road to the south-east angle of allotment 13 of section A, parish of Bealiba; thence north-easterly by that allotment, westerly by that allotment and allotments 12, 11, 10, 5, 6, 8, and 9, south-easterly by the last-mentioned allotment, and west and south by allotment 3A to a point bearing east from the north-east angle of T. Collins' block, No. 1268; thence west by a line and that block and north, west, and south by M. Callanan's block to a point bearing east from the north-east angle of P. Callanan's 49th section block; thence west by a line and the last-mentioned block northerly and west by John Cook's block and north and west by H. Todd's licensed block to the road from Bealiba to Moliagul aforesaid; and thence north-easterly by that road to the point of commencement. (B.588 D, 592 A, M.131 (2). (79.A.7436.)

**WOMBAT STATE FOREST.**—One hundred and six thousand acres, more or less, counties of Bourke, Dalhousie, Grant, and Talbot, parishes of Blackwood, Bullarto, Eullingarook, Callaban, Dean, Glenlyon, Korweinguboorra, Macedon, Moorabool East, Moorabool West, Trentham, Wombat, and Woodend, and a parish unnamed, being the unappropriated Crown land comprised within the boundaries hereinafter described, viz.:—Commencing at the north-west angle of allotment 3 of section 3A, parish of Wombat; thence south and west by a road to the north-east angle of allotment 13; thence south by that allotment and west by that allotment and a line to the east boundary of allotment B<sup>2</sup> of section Y; thence south by the last-mentioned allotment and a line to the north boundary of allotment 1, parish of Korweinguboorra; thence east by that allotment and allotment 2 and south-easterly by the latter allotment and allotments 3, 4, 5, 6, 7, 8, 9, 10, 11, 12, 13, and 14, a line, and allotment 48 to Anderson's tramway; thence north by a line, allotment 10 of section 1, a line, and allotments 5, 4, and 3 to the south boundary of allotment 1; thence west and north by that allotment, east by that allotment, a line, and allotment 2, and south by the latter allotment and a line to the north boundary of allotment 6; thence east by that allotment, a line, and allotment 7, south by the latter allotment and allotments 8 and 16, east by allotment 17, and south by the last-mentioned allotment and allotment 19 to the north side of the road forming the north boundary of allotment 1 of section 2; thence east and southerly by that road to a point bearing east from the south-east angle of allotment 8; thence west by a line, the last-mentioned allotment, a line, allotment 7, and a line to the west side of the road forming the west boundary of the latter allotment; thence north by that allotment to the south-east angle of allotment 32 of section 1; thence west by that allotment, allotments 31, 30, 28, and 27, and a line to the north-east boundary of allotment 58; thence south-easterly by that allotment, allotments 59, 60, 61, and 62, a line, and allotments 63, 64, 65, 66, 67, 68, 69, 70, 71, and 72, and south-westerly by the last-mentioned allotment and a line to the south-west side of the road from Ballan to Daylesford; thence north-westerly by that road to the east angle of allotment 70; thence south-westerly by that allotment, and north-westerly by that allotment, allotments 75, 45, 44, 43, 42, 41, 40, 39, 38, 37, 36, 35, 34, 33, 32, 31, and 30, a line, and allotments 29, 28, 27, 26, 25, 24, 23, 22, 21, 20, 19, 18, and 17 to the west angle of the last-mentioned allotment; thence west by a line to a point bearing south from the south-west angle of allotment 12<sup>B</sup> of section

4A, parish of Wombat; thence north by a line and that allotment to the north-west angle of the latter; thence west by allotment 12A and a line to a point bearing north from the north-east angle of allotment 118C of section 13, parish of Bullarook; thence south by a line, the last-mentioned allotment, and a line to a point bearing east from the north-east angle of allotment 1 of section 15, parish of Dean; thence west by a line to that angle; thence southerly, westerly, and northerly by the last-mentioned allotment to a point in line with the south boundary of allotment 1 of section 13; thence westerly by a line and that allotment, and southerly and westerly by allotment 2 to the south-west angle of the latter; thence south by a road to a point bearing east from the south-east angle of T. Fraser's licensed block; thence west by a line and that block to the south-west angle of the latter; thence westerly by a direct line to the north-east angle of M. Pollock's 49th section block; thence south seventy-six chains forty-three links, by that block, J. Irving's and W. Brady's blocks, and allotments 2 and 4 of section 8; thence east about eighty chains by a line to a point in line with the north-east boundary of R. Woodman's 19th section block, No. 21558; thence south-easterly by a line, the last-mentioned block, a line, a road, allotments 5, 6A, 6B, and 7 of section 17, a line, allotments 1A, 1B, 2A, 2B, 2C, 3A, 3B, 3C, and 4 of section 19, a line, allotments 1, 2A, and 2 of section 20, a line, allotments 10, 11, and 12, a line, and allotments 9, 1A, and 1C of section 16, parish of Moorabool West, and easterly by the last-mentioned allotment, a line, allotments 1D, 2B, and 2A, a line, and allotments 1A and 5 of section 20 to the north-east angle of the last-mentioned allotment; thence northerly and north-easterly by a road to the south-west angle of allotment 7 of section 1, parish of Korweinguboorra; thence northerly and easterly by that allotment to the north-east angle thereof; thence south-easterly by a direct line to the north-west angle of J. Conroy's 19th section block; thence easterly by that block and a line to the west boundary of C. Gunsser's block in the parish of Moorabool West; thence northerly and easterly by that block to the road from Ballan to Daylesford aforesaid; thence north-westerly and north-easterly by that road to the north-east angle of allotment 4 of section 14; thence westerly by a road to the Moorabool River; thence northerly and north-westerly by that river to the north boundary of allotment 5; thence easterly by that allotment to a point in line with the west boundary of the State School reserve; thence northerly by a line, the said reserve, and a line to the south-east boundary of allotment 111, parish of Korweinguboorra; thence south-westerly by that allotment and north-westerly by that allotment and allotments 110, 109, 108, 107, 106, 105, 104, 103, 102, 101, 100, 99, and 98, a line, allotments 97, 96, 95, 94, 93, 92, 91, 90, and 89, and a line to the south-west angle of allotment 88; thence north-easterly by a road to the road from Ballan to Daylesford aforesaid; thence north-westerly by the latter road to a point in line with the south-east boundary of allotment 74; thence north-easterly by a line and a road to the east angle of the last-mentioned allotment; thence south-easterly by a line and allotments A and B to the Werribee River; thence southerly by that river to the south-east boundary of allotment 119; thence south-westerly by that allotment and south-easterly by the road from Daylesford to Ballan aforesaid to the west angle of allotment 121; thence north-easterly by that allotment to the Werribee River aforesaid; thence south-easterly by that river to the south-east boundary of allotment 125; thence south-westerly by that allotment to the road from Daylesford to Ballan aforesaid; thence south-easterly by that road to the south-west angle of allotment 2 of section 14, parish of Moorabool West; thence easterly by a road to the south-west angle of allotment 18A, parish of Moorabool East; thence northerly by that allotment, easterly by that allotment and a line, northerly by allotment 4A of section A, easterly by the latter allotment and a line, and north-easterly and easterly by allotment 43E to the Korweinguboorra Creek; thence south-easterly by that creek to a point in line with the west boundary of allotment 1B; thence northerly by a line, the last-mentioned allotment, and a line to the north-eastern side of the road forming the north-eastern boundary of the last-mentioned allotment; thence south-easterly by that road to the west angle of allotment 4 of section 8; thence north-easterly by that allotment to the Korjammunip Creek; thence north-westerly and north-easterly by that creek to the north boundary of allotment 23C, parish of Blackwood; thence easterly, northerly, and easterly by that allotment, northerly and easterly by allotments 22C and 21C to the east angle of the last-mentioned allotment; thence easterly by a direct line to the north-west angle of allotment A of section 9; thence easterly by that allotment, northerly by W. Smith's 19th section block, and easterly by that block and a line to the east side of the road from Blackwood to Greendale; thence southerly by that road to the north boundary of allotment 2; thence easterly by that allotment and allotment 4 to the north-east angle of the latter; thence by lines bearing respectively S. 58° 39' E. (true) forty-nine chains ninety-eight links, and east (true) to the eastern branch of the Lerderderg River; thence by that river upwards to the point where it would be intersected by a line running parallel with and one mile distant southerly from the summit of the Main Dividing Range; thence easterly and north-easterly by that line to a point bearing south from the south-west angle of allotment J, parish of Macedon; thence north by a line to that angle; thence east by the south boundary of the last-mentioned allotment to the western side of the road from Macedon to Woodend; thence north-westerly by that road to a point bearing west from the north-west angle of allotment L; thence east by a line and the last-mentioned allotment and south by that allotment to the south-east angle of the latter; thence east by a line to the west boundary of J. Nicholl's 19th section block; thence northerly by that block, westerly and northerly by allotment T, and easterly by that allotment, a line, and allotment S to the west side of the Mel-

Bourne and Murray River Railway; thence northerly by that railway to a point in line with the west boundary of allotment 98; thence north by a line and that allotment and east by that allotment to the west boundary of the Mount Macedon State Forest; thence north by that boundary to the summit of the Main Dividing Range aforesaid; thence westerly by the summit of that range to the east boundary of allotment 5 of section 5 A, parish of Newham; thence south and west by that allotment south, west, and north by allotment 6, west and north-westerly by allotment 2, and west by the last-mentioned allotment and a line to the western side of the aforesaid railway; thence north-westerly by that railway to a point bearing east from the north-east angle of J. Kinsella's licensed block in the parish of Woodend; thence west by a line to that angle; thence south by the said block and west by that block and a line to the south-west side of the road forming the south-west boundary of the former; thence north-westerly by that road to the south-east angle of allotment 6 of section 14; thence west by that allotment, south and west by D. Grellish's licensed block, south by a line, P. Pender's licensed block, and allotment M, east and south by allotment M', and west by the last-mentioned allotment and a line to the west side of the road from Macedon to Woodend aforesaid; thence northerly by that road to the south-east angle of allotment 12 of section 12; thence west by that allotment, south by allotment 9 and a line, east, south, and west by allotment 3 A, and south and west by allotments 3 B and 3 to the south-west angle of the last-mentioned allotment; thence north-westerly by a direct line to the south-east angle of allotment 10 of section D; thence west by that allotment to a point bearing N. 0° 21' E. from the north-east angle of allotment 2; thence southerly by a line, that allotment, and allotment 6, easterly and south by the latter allotment, and west by the latter allotment and a line to the west side of the road, forming the west boundary of the latter allotment; thence northerly by that road to the south-east angle of allotment 7; thence west and north by that allotment and westerly and south-westerly by a road to the north boundary of allotment 1 A; thence easterly, southerly, south-westerly, and north-westerly by that allotment to the western-most angle thereof; thence south-westerly by the last-mentioned road to a point bearing north from the north-east angle of allotment 5; thence south by a line, the last-mentioned allotment, and a line, and west by a road to the north-east angle of allotment 4; thence southerly by that allotment and allotment 4 A, westerly and northerly by the latter allotment, and westerly by the former allotment to the Campaspe River; thence south-westerly by that river to a point in line with the south boundary of allotment 67 A, parish of Trentham; thence westerly by a line, the last-mentioned allotment, allotments 67 A' and X, and a line to the west side of the road forming the west boundary of the last-mentioned allotment; thence northerly by that road to the south side of the road forming the south boundary of allotment 68 A; thence west by the latter road to the north-east angle of allotment 103 A; thence south and west by that allotment, westerly and north by allotment 103 U, west by allotments 103 A and 103 B, south by allotment 103 H, east and south by allotment F 1, and west by the last-mentioned allotment and a line to the west side of the road forming the west boundary of the last-mentioned allotment; thence north and north-westerly by that road to the south-east angle of allotment 103 N; thence west by that allotment, south by allotment 103 C, east and south by allotment 103 I, and east by a road to a point bearing north from the north-east angle of C. Troeller's licensed block; thence south by a line and the said block, south-easterly by that block, west by that block and G. Neus's and F. Braun's blocks, and north by the last-mentioned block to a point bearing east from the south-east angle of A. Bercholdt's block; thence west by a line and the last-mentioned block, south-westerly by that block, south by allotment 103 K and a line, and north-westerly by a road to the east boundary of allotment N, parish of Blackwood; thence south, south-westerly, and west by that allotment, and north by that allotment and a line to the south-west boundary of allotment 103 N, parish of Trentham; thence north-westerly and north-easterly by the last-mentioned allotment and north and east by allotment 103 R to the north-east angle of the latter; thence northerly by a road to the north-east angle of allotment 77 D; thence west by that allotment, north by that allotment, a line, and allotment 77 C, east by the latter allotment, and north by allotment 77 K to the north-west angle of the last-mentioned allotment; thence west by a road to the north-east angle of allotment 37 A; thence south, west, and north by that allotment to the north-west angle thereof; thence north-westerly and north by the last-mentioned road to the south angle of allotment 39 A; thence west by a line to a point in line with the west boundary of the last-mentioned allotment; thence northerly by a line and that allotment to the north-west angle of the latter; thence west by a road to the east boundary of the town of Trentham; thence south and west by the boundary of that town to the road to Newbury; thence south-westerly by that road and the summit of the Main Dividing Range aforesaid to the east boundary of allotment B; thence south-westerly by that allotment, south-easterly and south-westerly by allotment C, south-easterly by allotment K, and south-westerly by the last-mentioned allotment and a line to the south-west side of the road forming the south-west boundary of the last-mentioned allotment; thence north-westerly by that road to the south-east angle of J. R. Bunt's licensed block in the parish of Blackwood; thence north-westerly by that block and W. Andrews' block, north-easterly by the latter block, a line, and allotment G, parish of Trentham, north-westerly by allotment H, south-westerly and north-westerly by allotment A, south-westerly by allotment M, and north-westerly by the last-mentioned allotment and a line to the south-east boundary of allotment F; thence south-westerly by that allotment and allotment F 1, parish of Blackwood, south-easterly, south-westerly, and north-

westerly by the latter allotment, and north-easterly by the two last-mentioned allotments and a line to the north side of the road from Daylesford to Trentham; thence easterly by that road to the south-west angle of allotment A' of section F, parish of Trentham; thence north and east by that allotment and allotments A' and A'', north by a line and allotment A'', and north-easterly and east by the last-mentioned allotment to the Blue Creek; thence northerly by that creek to the Coliban River; thence north-westerly by that river to a point in line with the west boundary of allotment 7 A, parish of Bullarto; thence northerly by a line and that allotment and west by allotment 7 A' and a line to the south-east angle of allotment 7 A'; thence westerly by that allotment and allotment 7 A'', northerly by the latter allotment, easterly by the latter allotment and allotment 7 A' aforesaid, east by a line and allotment 7 A' aforesaid, and northerly by allotment 7 A aforesaid, and a line to the south-west angle of allotment 67 B; thence north-easterly by that allotment and allotment 67 A, west by allotments 67 C and 67 D, parish of Coliban, north by the last-mentioned allotment, west, north, north-westerly, and northerly by allotment 57 B, easterly by the last-mentioned allotment and allotment 57 A, and northerly and east by allotment 56 A to a point in line with the south-west boundary of allotment 56 B; thence north-westerly by a line and the last-mentioned allotment, northerly by that allotment, west by allotment 55 C, and north by the latter allotment and a line to the north side of the road forming the north boundary of the latter allotment; thence easterly by that road to the west boundary of allotment 55 A; thence north by that allotment, east by that allotment, a line, and T. Dagge's and G. Leyland's 49th section blocks, south, east, and south by the latter block, and east by a line and G. Blackwell's licensed block to the north-east angle of the last-mentioned block; thence north-westerly, north-easterly, and northerly by the road to Kyneton to the south boundary of allotment 24 F; thence west, north, and east by that allotment, north by allotments 24 D and 24 E, and a line, and westerly by allotment 22 C to the south-west angle of the last-mentioned allotment; thence west by a line to the east boundary of J. Scanlon's 15th section block; thence south, west, and north by that block and west by a line, allotments 11 and 12 of section 1 B, parish of Burke, and a line to the east boundary of allotment 1 A of section 1 A, parish of Coliban; thence south and west by that allotment, southerly by allotment 1, a line, and allotment 2, and westerly by the latter allotment and a line to the south-west side of the road to Glenlyon; thence north-westerly by that road to the south boundary of allotment 3; thence west by that allotment and south and west by allotment 5 to the south-west angle of the latter; thence south by a road to a point bearing east from the south-east angle of allotment 19 of section 1, parish of Glenlyon; thence west by a line and the last-mentioned allotment to the Loddon River; thence southerly by that river to a point bearing east from the south-east angle of allotment 13 of section 6; thence west by a line, the last-mentioned allotment, and allotment 14 to the south-west angle of the latter allotment; thence south by a line to the north-east side of the road forming the north-east boundary of M. Dyer's licensed block; thence south-easterly, southerly, and south-easterly by that road to a point in line with the south-east boundary of allotment 23; thence south-westerly by a line and that allotment to the south angle of the latter; thence south by a line to the Wombat Creek; thence westerly by that creek to the point where it would be intersected by the prolongation westwards of the south side of the road forming the south boundary of allotment 4 of section 18, parish of Wombat; thence west by a line to the east boundary of allotment 12 of section 1 A; thence south by that allotment, allotments 13 A and 18, a line, allotments 9, 4, 9, and 10 of section 2 A, and a line to the north-east angle of allotment 3 of section 3 A aforesaid; and thence west by a road to the point of commencement, excepting the town of Bayup and the several portions comprised within the boundaries hereinafter described, viz.:-

Commencing at a point bearing east three chains forty-three links and south fourteen chains nineteen links from the south-west angle of the town of Bayup; thence by lines bearing respectively east one hundred and eighty-one chains, south one hundred and thirteen chains, west one hundred and eighty-one chains, and north one hundred and thirteen chains to the point of commencement.

Commencing at a point on the north-eastern side of the road from Blakeville to Ballan bearing S. 29° 35' E. one chain thirty-two links, S. 13° 51' E. nine chains nineteen links, and S. 52° 57' E. three chains ninety-nine links from the south angle of allotment 4 of section 7, at Blakeville; thence by lines bearing respectively west forty chains, north eighty chains, east eighty chains, south eighty chains, and west forty chains to the point of commencement.

Commencing at a point bearing N. 27° 3' W. fifty-two chains seventy-eight links and east twenty-three chains sixty links from the north angle of allotment 5 of section 17, parish of Dean; thence by lines bearing respectively north eighty chains, east eighty chains, south eighty chains, and west eighty chains to the point of commencement. (Bearings from true meridian).

Commencing at a point bearing S. 14° 38' E. eleven chains eighty-five links, S. 35° 6' E. fifteen chains ninety-five links, S. 42° 4' E. twenty-two chains forty-seven links, west one hundred and fifteen chains eighty-five links, and north seventy-four chains ninety-two links from the north angle of allotment 89, parish of Korweinguboon; thence by lines bearing respectively N. 61° 30' W. twenty chains, N. 28° 30' E. ten chains seventy-four links, N. 61° 30' W. twenty chains, N. 25° 30' E. eleven chains, S. 29° 20' E. five chains seventy-one links, S. 63° 51' E. four chains twenty-one links, S. 76° 6' E. six chains fifty-three links, N. 70° 11' E. five chains seventy-one links, N. 51° 23' E. three chains fifty-six links, S. 78° 6' E. three

chains nineteen links, N. 42° 30' E. one chain eighty-one links, S. 61° 30' E. fifteen chains ninety-six links, and S. 28° 30' W. thirty chains seventy-four links to the point of commencement. (Bearings from true meridian.)

Commencing at a point bearing N. 32° 44' W. one chain seventy-nine links and S. 57° 16' W. six chains sixty-four links from the west angle of allotment 31, parish of Korweinguboorra; thence by lines bearing respectively S. 51° 22' W. one chain ninety-six links, S. 39° 45' W. two chains ninety-nine links, N. 32° 44' W. eleven chains ten links, N. 57° 16' E. four chains eighty links, and S. 32° 44' E. ten chains to the point of commencement. (Bearings from true meridian.)

Commencing at a point bearing N. 82° W. ten chains and S. 8° 1' W. twenty-four chains thirty-four links from the south-east angle of allotment 8 of section 2, parish of Korweinguboorra; thence by lines bearing respectively S. 82° E. seven chains forty-one links, S. 4° 52' E. twenty-one chains eighty-five links, N. 82° W. twelve chains twenty-eight links, and N. 8° 1' E. twenty-one chains thirty links to the point of commencement. (Bearings from true meridian.)

Commencing at a point bearing S. 82° E. thirty-six chains seventy-six links and N. 7° 59' E. twenty-two chains fifty-five links from the north-east angle of allotment 2 of section 2, parish of Korweinguboorra; thence by lines bearing respectively N. 7° 59' E. eleven chains fifty links, N. 74° 15' E. sixteen chains fifty-two links, N. 38° 45' W. eight chains forty-four links, N. 13° 7' E. seven chains thirty-five links, S. 82° W. twenty-two chains ninety links, S. 8° W. seven chains fifty-two links, S. 82° E. ten chains forty-two links, S. 8° W. twenty-three chains seventy-five links, and N. 82° W. forty-two chains ninety-one links to the point of commencement. (Bearings from true meridian.)

Excepting where otherwise stated, the bearings given refer to the magnetic meridian.—(W.181\*) (78.P.6448.)

Given under my Hand and the Seal of the Colony, at Melbourne, this third day of February, in the year of our Lord One thousand eight hundred and seventy-nine, and in the forty-second year of Her Majesty's reign.

(L.S.) G. F. BOWEN.

By His Excellency's Command,  
F. LONGMORE,  
Commissioner of Crown Lands and Survey.  
GOD SAVE THE QUEEN!

#### PROPOSED REVOCATION OF THE PROCLAMATION OF A TIMBER RESERVE.

IN pursuance of the provisions of *The Land Act 1869* (No. 360, § 53): Notice is hereby given that, upon the expiration of one month from the publication hereof, the Governor in Council will revoke the Proclamation bearing date the 23rd August 1875, proclaiming 700 acres of land in the parish of Yuroke, being the unappropriated portion of section 1, as a reserve for the preservation and growth of timber.

F. LONGMORE,  
Commissioner of Crown Lands and Survey.  
Lands and Survey Office,  
Melbourne, 28th January 1879.

Gazetted 31.1.79.

#### COMMON.

##### PROCLAMATION

By His Excellency Sir GEORGE FERGUSON BOWEN, Knight Grand Cross of the Most Distinguished Order of Saint Michael and St. George, Governor and Commander-in-Chief in and over the Colony of Victoria and its Dependencies, and Vice-Admiral of the same, &c., &c., &c.

WHEREAS by *The Land Act 1869* it was amongst other things enacted, that it should be lawful for the Governor at any time and from time to time under regulations to be made for such purpose to proclaim any Crown lands as a common, and place it under the management of any borough or shire

council, mining or road board, or any person or persons, or any two or more of the said councils, boards, or persons, and direct the manner by which the fees should be imposed, paid, collected, and recovered for depasturing thereon, and how such fees should be disposed of, and at any time alter, add to, diminish, revoke, or abolish such common, or unite one or more commons; and it was also enacted that notice of any proposed proclamation, alteration, addition, diminution, revocation, or union of commons should be published and all objections thereto should be heard in the manner set forth in the One hundredth section of the said Act: And whereas by Order bearing date the second day of December 1878, the Kimbolton, Lyell, and Strathfieldsaye Commons were united under the designation of the Kimbolton, Lyell, and Strathfieldsaye Common: And whereas it is expedient to re-proclaim the lands comprised within the limits and boundaries of the said united Commons a common under a different designation: Now therefore I, the Governor of Victoria, with the advice of the Executive Council, do hereby re-proclaim the lands comprised within the limits and boundaries of the said united Commons a Common, under the designation of the "Strathfieldsaye Common."—(78.S.14097.)

Given under my Hand and the Seal of the Colony, at Melbourne, this third day of February in the year of our Lord One thousand eight hundred and seventy-nine, and in the forty-second year of Her Majesty's reign.

(L.S.) G. F. BOWEN.

By His Excellency's Command,  
F. LONGMORE,  
Commissioner of Crown Lands and Survey.  
GOD SAVE THE QUEEN!

#### PROPOSED ABOLITION OF A COMMON.

IT is hereby notified that, in pursuance of the provisions of the 100th section of *The Land Act 1869*, all objections to the proposed abolition of the Corack Common, comprising ten thousand acres, more or less, in the parishes of Corack and Witchpool, proclaimed in the *Government Gazette* of 25th October 1878, will be publicly heard by me, in the Board Room, New Government Offices, Melbourne, on Wednesday the 12th day of February 1879, commencing at Eleven o'clock a.m.

F. LONGMORE,  
Commissioner of Crown Lands and Survey.  
Department of Lands and Survey,  
Melbourne, 29th January 1879.

#### PROPOSED ABOLITION OF A COMMON.

IT is hereby notified that, in pursuance of the provisions of the 100th section of *The Land Act 1869*, all objections to the proposed abolition of the Emerald Hill Municipal Common, proclaimed in the *Government Gazette* of 9th October 1868, will be publicly heard by me, in the Board Room, New Government Offices, Melbourne, on Wednesday the 19th day of February 1879, commencing at Eleven o'clock a.m.

FRANCIS LONGMORE,  
Commissioner of Crown Lands and Survey.  
Department of Lands and Survey,  
Melbourne, 6th February 1879.

#### PROPOSED ABOLITION OF A COMMON.

IT is hereby notified that, in pursuance of the provisions of the 100th section of *The Land Act 1869*, all objections to the proposed abolition of the Lake Boloke Common, comprising 9800 acres, more or less, in the parish of Witchpool, proclaimed in the *Government Gazette* of 22nd March 1878, will be publicly heard by me in the Board Room, New Government Offices, Melbourne, on Wednesday, the nineteenth day of February 1879, commencing at Eleven o'clock a.m.

FRANCIS LONGMORE,  
Commissioner of Crown Lands and Survey.  
Department of Lands and Survey,  
Melbourne, 6th February 1879.

#### APPLICATIONS FOR GRANTS UNDER SECTION 31 APPROVED.

THE following Applications for Grants under Section 31 of *The Land Act 1869* having been approved, it is hereby notified that the balance to complete the purchase and fees specified in each case may be received by the undermentioned Revenue Officers.

Name.	Parish.	Extent.	Amount to be Collected.							Payable to the Officer authorized by the Treasurer to collect Territorial Revenue at—
			Balance to complete Purchase.	Fees.			Total to pay.			
				Grant.	Certificate.	Assurance.				
		A. R. P.	£ s. d.	£ s.	£ s.	£ s. d.	£ s. d.			
Jane Adamson	...	Korweinguboorra	20 0 6	3 0 0	1 1 1	0 0 1	5 1 11	Ballarat	21490	
Wm. Harling	...	Bullarook	39 3 31	6 ...	1 1 1	0 0 1	2 2 8	Daylesford	21187	
Peter Falvey	...	Baynton	80 0 2	6 7 6	1 6 1	0 0 3	8 16 11	Kyneton	15099	
John Kidd	...	Woolamai	40 0 0	4 0 0	1 1 1	0 1 8	6 2 8	Melbourne	21538	
Andrew Hamilton	...	Longwood	137 3 12	6 10 0	1 6 1	0 5 9	9 1 9	Seymour	21516	
Thomas Seymour	...	Gundowring	80 0 0	6 2 0	1 6 1	0 3 4	8 11 4	Yackandandah	19888	
			397 3 11	25 19 6	7 1	6 0	0 16 9	39 17 3		

Department of Lands and Survey,  
Melbourne, 4th February 1879.

FRANCIS LONGMORE,  
Commissioner of Crown Lands and Survey.

## RENEWAL OF GRAZING PERMIT CANCELLED.

THE notice which appeared in the *Gazette* of 7th January 1878, page 42, renewing Walter Dyer's grazing permit for 46a. 2r. 30p., parish of Delycnong (St. Arnaud district), is hereby cancelled.

FRANCIS LONGMORE,

Commissioner of Crown Lands and Survey.  
Department of Lands and Survey  
(Occupation Branch),  
Melbourne, 4th February 1879.

## CEMETERIES.

ACCOUNTS OF TRUSTEES pursuant to the Cemeteries Statute 27 Vict., No. 201, § 28.

BEECHWORTH PUBLIC CEMETERY.

1st January to 31st December 1878.

RECEIPTS.		
Balance	...	£74 7 6
Fees for graves, &c.	...	174 3 9
		£248 11 3
EXPENDITURE.		
Salaries	...	£146 8 0
Office expenses	...	3 2 0
Works	...	10 16 6
Insurance	...	1 10 0
Contingencies	...	3 8 0
Balance	...	83 6 9
		£248 11 3

JAS. CUNNINGHAM,  
MATTHEW DODD,  
JAMES INGRAM,

Trustees.

Declared at Beechworth the 30th day of January 1879, before GEORGE GAMMON, J.P.

BRIGHTON PUBLIC CEMETERY.

1st January to 31st December 1878.

RECEIPTS.		
Balance	...	£109 12 2
Fees for graves, &c.	...	136 2 6
Fees (remitted) for burial of poor	...	3 7 0
Other sources of income	...	6 0 0
		£255 1 8
EXPENDITURE.		
Salaries	...	£130 0 0
Office expenses	...	0 4 2
Works	...	25 16 7
Building	...	5 17 6
Grave-digging	...	45 0 0
Contingencies	...	3 11 9
Fees remitted for burial of poor	...	3 7 0
Balance	...	41 4 8
		£255 1 8

CHARLES STONE,  
GEORGE BROWN,  
LAURENCE O'SHEA,

Trustees.

Declared at Brighton, the 17th day of January 1879, before SAML. CLATTON, J.P.

ELTHAM PUBLIC CEMETERY.

1st January to 31st December 1878.

RECEIPTS.		
Balance	...	£1 8 9
Fees for graves, &c.	...	10 2 6
		£11 11 3
EXPENDITURE.		
Salaries	...	£4 0 0
Works	...	1 13 0
Grave-digging	...	4 8 0
Balance	...	1 10 3
		£11 11 3

CHAS. SOUTER,  
PATRICK O'CALLAGHAN,  
THOMAS MARLAND,

Trustees.

Declared at Eltham, the 20th day of January 1879, before W. F. FORD, J.P.

## VICTORIA A CLEAN DISTRICT UNDER "THE SCAB ACT 1870."

IN pursuance of the 66th section of *The Scab Act 1870* the Governor in Council has revoked all previous Orders in Council relating to the "Clean Districts" of Victoria; and has ordered that the whole of Victoria shall be a Clean District within the meaning of the said Act.

JOHN A. MACPHERSON,  
Chief Secretary.

Chief Secretary's Office,  
Melbourne, 6th June 1876.

## REVISION COURTS.

THE Governor, with the advice of the Executive Council, has appointed the undermentioned days for holding Revision Courts for the several divisions of the Electoral District of Delatite hereunder set forth, viz.:-

MONDAY the 10th instant,

at Mansfield, for revising the General List for the Mansfield division.

TUESDAY the 11th instant,

at Jamieson, for revising the General List for the Jamieson division.

THURSDAY the 13th instant,

at Wood's Point, for revising the General List for the Wood's Point division.

BRYAN O'LOGHLEN,  
Acting Chief Secretary.

Chief Secretary's Office,  
Melbourne, 3rd February 1879.

## ROLLS OF ELECTORS DECLARED VALID.

At the Executive Council Chamber, Melbourne, the third day of February 1879.

PRESENT:

His Excellency the Governor.

Sir Bryan O'Loughlen	Mr. Patterson
Mr. Grant	Mr. Woods.
Major Smith	

IN pursuance of the provisions contained in the 68th section of *The Electoral Act 1865*, His Excellency the Governor, with the advice of the Executive Council, doth by this present Order declare valid the undermentioned Rolls, that is to say:-

The General Rolls for the Axedale, Elmore, and Goornong divisions of the Electoral District of Mandurang, notwithstanding the Lists for the said divisions were revised on a day not legally appointed for that purpose.

And the Honorable Sir Bryan O'Loughlen, Baronet, Her Majesty's Acting Chief Secretary for Victoria, shall give the necessary directions herein accordingly.

ROB. WADSWORTH,  
Clerk of the Executive Council.

## ROLL OF ELECTORS RECTIFIED.

At the Executive Council Chamber, Melbourne, the third day of February 1879.

PRESENT:

His Excellency the Governor.

Sir Bryan O'Loughlen	Mr. Patterson
Mr. Grant	Mr. Woods.
Major Smith	

IN pursuance of the provisions contained in the 68th section of *The Electoral Act 1865*, His Excellency the Governor, with the advice of the Executive Council, doth hereby order:-

The name of George Male (having been accidentally omitted in the General Roll in force for the Ballarat West Proper Division of the Electoral District of Ballarat West) to be inserted in the General Roll for the said electoral division.

And the Honorable Sir Bryan O'Loughlen, Baronet, Her Majesty's Acting Chief Secretary for Victoria, shall give the necessary directions herein accordingly.

ROB. WADSWORTH,  
Clerk of the Executive Council.

## "THE LAND TAX ACT 1877."

IT is hereby notified that the correct area of landed estate No. 414, in the Classification for Victoria, is 4773 acres; that allotment 48, parish of Kinypanial is added to, and allotments 17, 18, and 41ab, same parish, struck out from the particulars of said estate.

Given under our hands this 4th day of February 1879.

ROBERT LE POER TRENCH,  
ARCHD. FISKEN,  
A. J. SKENE,  
Commissioners of Land Tax.

## INSOLVENCIES.

RETURN of Melbourne Insolvencies during the week ending the first day of February 1879.

Date, name, trade, address, assignee.

27th January.  
John Hickinbotham (trading as "Hickinbotham and Co."),  
carpet warehouseman, Melbourne, Halfey.

28th January.  
William Donald, tanner and currier, Richmond, Jacomb.

29th January.  
Daniel Lallement Citti, galvanist, Collingwood, Jacomb.

30th January.  
John Denning, late fellmonger, Fitzroy, Halfey.

1st February.  
George Thomas Roberts, teacher of music and dancing, St. Kilda, Cohen.

ROB. H. MACDONNELL,  
Chief Clerk.

Court of Insolvency,  
Melbourne, 5th February 1879.

## NOTICE TO MARINERS.—TASMANIA.

THE accompanying Notice to Mariners is published for general information.

J. M. GRANT,

For the Commissioner of Trade and Customs,  
Department of Trade and Customs,  
Melbourne, 31st January 1879.

## NOTICE TO MARINERS.

NORTH COAST OF TASMANIA.—SHOAL EASTWARD OF PETREL ISLAND.

CAPTAIN HUGHES, of the schooner *Eva*, reports, that, when he was standing to the westward for the anchorage, east of Petrel Island, he observed the 3-fathom shoal marked on the chart and shaped his course to pass to leeward of it (wind S.S.W.), when due north of the shoal and at a distance of about  $\frac{1}{2}$  of a mile from it, the centre board of the *Eva* touched the ground in 10 feet water, chart giving  $\frac{1}{2}$  fathoms. Captain Hughes is of opinion there is not more than 6 feet water on the shoal marked 3 fathoms, and that the shoal is extending to the northward.

CHARLES B. PAYNE,  
Chief Harbor-master.

Ports and Harbors Office,  
Melbourne, 29th January 1879.

## NOTICE TO MARINERS.—QUEENSLAND.

THE accompanying Notice to Mariners, which has been extracted from the *Queensland Government Gazette*, is published for general information.

J. M. GRANT,

For the Commissioner of Trade and Customs,  
Department of Trade and Customs,  
Melbourne, 30th January 1879.

## NOTICE TO MARINERS.

MIDDLE CHANNEL, MORETON BAY.

THE North Spit of the Venus Bank having extended somewhat to the N.N.E. during the recent heavy weather, vessels should now round the spit with the lighthouses slightly open to the northward.

There is not less than 17 feet at low-water, with the lights in line.

G. P. HEATH, Commander R.N.,  
Port-master.

Department of Ports and Harbors,  
Brisbane, 17th January 1879.

## NOTICES TO MARINERS.—NEW SOUTH WALES.

THE accompanying Notices to Mariners, which have been extracted from the *New South Wales Government Gazette*, are published for general information.

J. M. GRANT,

For the Commissioner of Trade and Customs,  
Department of Trade and Customs,  
Melbourne, 30th January 1879.

## NOTICE TO MARINERS.

SHOALING OF THE CLARENCE BAR.

MASTERS of vessels trading to the Clarence are hereby informed that the depth of water on the bar has latterly decreased to nine feet six inches at high-water neap tides.

FRANCIS HIXSON,  
President.

Office of the Marine Board of New South Wales,  
Sydney, 21st January 1879.

[215]

## NOTICE TO MARINERS.

REPORTED DISCOVERY OF A SHOAL.

CAPTAIN LEEEMAN, of the schooner *Ephemy*, reports having stood to within 100 yards of a shoal, with apparently 3 or 4 fathoms of water on it, extending E.S.E. and W.N.W., in lat.  $21^{\circ} 38' S.$ , long.  $162^{\circ} E.$ , on the passage from Huon Island to Sydney. No break was observed, the weather being very fine, with smooth water, when this discovery was made.

FRANCIS HIXSON,  
President.

Office of the Marine Board of New South Wales,  
Sydney, 22nd January 1879.

[265]

## "THE LICENSING ACT 1876."

IT is hereby notified that, pursuant to the provisions of section 44 of *The Licensing Act 1876*, an application has been received for the proclamation of the undermentioned parish as a place where (owing to the want of hotel accommodation and the increase of population and traffic in the district) the necessity for the immediate grant of publicans' licenses exists: And it is hereby further notified that representations in writing by any persons interested in opposing or promoting such application will be received by me, at the Crown Law Offices, Melbourne, up to Monday the 24th instant.

From whom application received.—Inhabitants, parish of Dunbulalane and adjacent parishes.

Particulars of place sought to be proclaimed.—The parish of Dunbulalane, county of Moira.

J. M. GRANT,  
Minister of Justice.

Department of Justice,  
Melbourne, 4th February 1879.

## THE LICENSING ACT 1876.

IT is hereby notified that, pursuant to the provisions of section 44 of *The Licensing Act 1876*, an application has been received for the proclamation of the undermentioned place as a place where (owing to the want of hotel accommodation and increase of population) the necessity for the immediate grant of publicans' licenses exists: And it is hereby further notified that representations in writing by any persons interested in opposing or promoting such application will be received by me, at the Crown Law Offices, Melbourne, up to Monday the 24th instant.

From whom application received.—Omeo, Shire Council of.

Particulars of place sought to be proclaimed.—That portion of the Shire of Omeo included within two miles on each side of the Gibbo River, from its junction with Morass Creek to the junction of Saltpetre and Sassafras creeks with that river.

J. M. GRANT,  
Minister of Justice.

Department of Justice,  
Melbourne, 1st February 1879.

## THE COMPANIES STATUTE 1864.

I HEREBY certify that "The Daylesford Advocate Newspaper and General Printing Company Limited" has been this day registered by me, and notify that the said company is incorporated, and is limited by shares.

Dated this thirty-first day of January 1879.

RICHD. GIBBS,  
Registrar-General.

Registrar-General's Office,  
Melbourne.

## CONTRACTS ACCEPTED.—(Series 1878-79).

Serial No.	Purpose, No. of Tenders, and particulars of Contract.	Amount.	Name for Approval.	Charged against Vote or Fund.	Authorized according to Regulations on the date stated.
		£ s. d.			
1200	WORKS, Etc.— (1)—Constructing wharf on River Murray, at Swan Hill	250 0 0	Shire Council of Swan Hill	Div. 65/1/12. Wharf at Swan Hill	J. B. Patterson. 5/2/79.
1201	(8)—Gas and water supply, fencing, gates, and other works at police station, Royal Park	149 0 0	A. Corben ...	Div. 65/2/1. Police Buildings, £81 Div. 65/13/2. Police Fencing, £68	
1202	(14)—Repairs, painting, &c., to the Industrial and Reformatory Schools, Geelong	375 14 2	John Finlay...	Div. 65/5/1. Reformatories, &c.	
1203	Additional works under contract 78-9/979: Alterations and repairs, Court House, Mornington	3 3 6	Daniel G. Green <sup>1</sup> ...	Div. 65/6/1. Court Houses	
1204	Fencing cattle and sheep yards on the Experimental Farm, Cashel	169 8 0	Alexander McDonald	Div. 65/9/1. Buildings, &c., for Lands Department	
1205	Additional works under contract 78-9/947: Repairs, &c., Post and Telegraph Office, Kilmore	3 12 6	David Smith <sup>1</sup> ...	Div. 65/12/1. Post and Telegraph Offices	
1206	(1)—Cutting new creek channel at Mount street, Chewton	500 0 0	Borough Council of Chewton	Div. 65/16/29. Improvement of Forest Creek Channel, &c.	
1207	(7)—Constructing timber bridge at Ostler's Creek, on the Toongabbie and Walhalla road	197 0 0	M. Walsh and Co. ...	Div. 66/50. Toongabbie to Walhalla road	

<sup>1</sup> Fulfilled previous contracts satisfactorily.

Melbourne, 7th February 1879.

## GRANT FOR FENCING CEMETERIES.

NOTICE is hereby given that the distribution of the Vote for 1878-9 for Fencing Cemeteries will be taken into consideration as soon as possible, and it is requested that all applications for aid from this vote be addressed to the Secretary for Public Works, Melbourne, on or before the 17th of February next. Any application received after that date will not be considered during the present year.

J. B. PATTERSON,  
Commissioner of Public Works.

Department of Public Works,  
Melbourne, 16th January 1879.

## Courts.

**ECHUCA.—SPECIAL REVISION COURT.**—Notice is hereby given that a Special Electoral Revision Court, under the provisions of section 58 of the Electoral Act 1865, will be held at the Court House at Echuca on Tuesday the 11th instant, at the hour of Eleven o'clock a.m., for the purpose of revising the General Lists for the Moira division of the Electoral District of Moira.—JAMES McLUCKIE, Clerk of the Revision Court. Dated at Echuca this 5th day of February 1879.

**CENTRAL CRIMINAL COURT:** pursuant to Order in Council of 2 December 1878.

Melbourne ... .. Thursday ... 13 February

**COURTS OF ASSIZE:** pursuant to Order in Council of 2 December 1878.

Ararat ... ..	Monday	12 May
Ballarat ... ..	Thursday	15 May
Beechworth ... ..	Tuesday	6 May
Belfast ... ..	Thursday	1 May
Castlemaine ... ..	Monday	12 May
Geelong ... ..	Friday	21 February
Hamilton ... ..	Tuesday	6 May
Maryborough ... ..	Wednesday	19 February
Sale ... ..	Tuesday	18 February
Sandhurst ... ..	Friday	21 February

**GENERAL SESSIONS:** pursuant to Order in Council of 23 December 1878.

Ararat ... ..	Friday	21 February
Bairnsdale ... ..	Friday	16 May
Ballarat ... ..	Wednesday	6 August
Beechworth ... ..	Friday	14 February
Belfast ... ..	Wednesday	12 February
Benalla ... ..	Friday	14 March
Castlemaine ... ..	Monday	24 February
Clunes ... ..	Saturday	5 April
Daylesford ... ..	Tuesday	18 February
Dunolly ... ..	Friday	21 March
Echuca ... ..	Friday	14 February
Geelong ... ..	Friday	25 April
Hamilton ... ..	Monday	17 February
Heathcote ... ..	Friday	21 February
Inglewood ... ..	Tuesday	4 March
Jamieson ... ..	Friday	4 April
Kilmore ... ..	Monday	24 March
Kyneton ... ..	Tuesday	20 May
Mansfield ... ..	Monday	7 April
Maryborough ... ..	Thursday	26 June
Melbourne ... ..	Monday	8 March
Palmerston ... ..	Monday	12 May
Portland ... ..	Friday	14 February
Sale ... ..	Wednesday	14 May
Sandhurst ... ..	Thursday	31 July
St. Arnaud ... ..	Thursday	6 March
Stawell ... ..	Monday	24 February
Walhalla ... ..	Friday	23 May
Wangaratta ... ..	Wednesday	12 March
Warrnambool ... ..	Monday	10 February
Wood's Point ... ..	Tuesday	1 April

**COUNTY COURTS.**—Dates fixed by the Judges.

Alexandra ... ..	Friday	28 March
Ararat ... ..	Friday	21 February
Avoca ... ..	Friday	28 February
Bacchus Marsh ... ..	Tuesday	18 March
Bairnsdale ... ..	Friday	21 February
Ballan ... ..	Friday	18 April
Ballarat ... ..	Tuesday	1 April
Beaufort ... ..	Saturday	15 March

Beechworth ... ..	Thursday	18 February
Belfast ... ..	Wednesday	12 February
Benalla ... ..	Thursday	13 March
Blackwood ... ..	Thursday	20 March
Bright ... ..	Monday	10 February
Camperdown ... ..	Saturday	8 February
Carisbrook ... ..	...	...
Casterton ... ..	Wednesday	19 February
Castlemaine ... ..	Tuesday	25 February
Chiltern ... ..	Wednesday	7 May
Clunes ... ..	Saturday	5 April
Colac ... ..	...	...
Creswick ... ..	Tuesday	8 April
Dandenong ... ..	Thursday	13 February
Daylesford ... ..	Tuesday	18 February
Dunolly ... ..	Friday	21 March
Echuca ... ..	Friday	14 February
Geelong ... ..	Thursday	10 April
Gisborne ... ..	Wednesday	30 April
Hamilton ... ..	Tuesday	18 February
Heathcote ... ..	Friday	21 February
Horsham ... ..	Thursday	27 February
Inglewood ... ..	Tuesday	4 March
Jamieson ... ..	Friday	4 April
Kilmore ... ..	Monday	24 March
Kyneton ... ..	Tuesday	20 May
Maldon ... ..	Thursday	27 February
Mansfield ... ..	Monday	7 April
Maryborough ... ..	Tuesday	18 March
Melbourne ... ..	Monday	10 February
Mornington ... ..	...	...
Nagambie ... ..	Wednesday	23 April
Omeo ... ..	...	...
Palmerston ... ..	Monday	12 May
Portland ... ..	Friday	14 February
Romsey ... ..	Tuesday	29 April
Rushworth ... ..	Wednesday	12 March
Rutherglen ... ..	Tuesday	6 May
Sale ... ..	Tuesday	25 February
Sandhurst ... ..	Wednesday	2 April
Seymour ... ..	Tuesday	22 April
Shepparton ... ..	Friday	25 April
Smythesdale ... ..	Tuesday	11 March
St. Arnaud ... ..	Thursday	6 March
Stawell ... ..	Monday	24 February
Talbot ... ..	Monday	24 March
Walhalla ... ..	Friday	23 May
Wangaratta ... ..	Thursday	8 May
Warrnambool ... ..	Monday	10 February
Wodonga ... ..	Tuesday	11 March
Wood's Point ... ..	Tuesday	1 April
Yackandandah ... ..	Wednesday	12 February
Yea ... ..	Wednesday	26 March

**COURTS OF MINES.**—Dates fixed by the Judges.

## COURT OF CHIEF JUDGE.

Melbourne ... .. Monday ... 17 February

## ARARAT DISTRICT.

Ararat ... ..	Friday	21 February
Beaufort ... ..	Saturday	15 March
Stawell ... ..	Monday	24 February

## BALLARAT DISTRICT.

Ballarat ... ..	...	...
Clunes ... ..	Saturday	5 April
Creswick ... ..	Tuesday	8 April
Mount Blackwood ... ..	Thursday	20 March
Smyth's Creek ... ..	Tuesday	11 March

## BEECHWORTH DISTRICT.

Alexandra ... ..	Friday	28 March
Beechworth ... ..	Thursday	13 February
Bright ... ..	Monday	10 February
Chiltern ... ..	Wednesday	7 May
Jamieson ... ..	Friday	4 April
Mansfield ... ..	Monday	7 April
Rutherglen ... ..	Tuesday	6 May
Seymour ... ..	Tuesday	22 April
Wodonga ... ..	Tuesday	11 March
Wood's Point ... ..	Tuesday	1 April
Yackandandah ... ..	Wednesday	12 February

## CASTLEMAINE DISTRICT.

Castlemaine	...	...	Tuesday	...	25 February
Heidelberg	...	...	Tuesday	...	11 February
Hepburn (Daylesford)	...	...	Tuesday	...	18 February
Kyneton	...	...	Tuesday	...	20 May
Maldon	...	...	Thursday	...	27 February

## GIPPSLAND DISTRICT.

Bairnsdale	...	...	Friday	...	21 February
Omeo	...	...	...	...	...
Palmerston	...	...	Monday	...	12 May
Sale	...	...	Tuesday	...	25 February
Walhalla	...	...	Friday	...	28 May

## MARYBOROUGH DISTRICT.

Avoca	...	...	Friday	...	28 February
Dunolly	...	...	Friday	...	21 March
Inglewood	...	...	Tuesday	...	4 March
Maryborough	...	...	Tuesday	...	18 March
St. Arnaud	...	...	Thursday	...	6 March
Talbot	...	...	Monday	...	24 March

## SANDHURST DISTRICT.

Heathcote	...	...	Friday	...	21 February
Kilmore	...	...	Monday	...	24 March
Rushworth	...	...	Wednesday	...	12 March
Sandhurst	...	...	Wednesday	...	12 February

## Tenders.

## PUBLIC WORKS OFFICE, MELBOURNE.

**TENDERS** will be received at this office until Twelve o'clock on the days and for the purposes undermentioned.

Particulars may be learnt at this office, and also at the offices named in each instance.

The Board of Land and Works will not necessarily accept the lowest or any tender.

Furniture for Department of Lands and Survey at Alexandra. Specification, &c., also at Survey Office, Alexandra. Preliminary deposit to accompany tender, £3. Final deposit, 10 per cent. ... 11th February.

Repairs, &c., at Dromana Jetty. Specification also at Post Office, Dromana. Preliminary deposit, £10. Final deposit, 10 per cent. ... 13th February.

Alterations, Repairs, Painting, &c., at the Victoria Barracks, St. Kilda road, Melbourne. Preliminary deposit to accompany tender, £20. Final deposit, 10 per cent. ... 13th February.

Bell for Clock, Public Offices, Castlemaine. Specification also at Warden's Office, Castlemaine. Preliminary deposit to accompany tender, £5. Final deposit, 10 per cent. ... 13th February.

Goods Shed at Jetty, Sorrento. Specification also at Post Office, Sorrento. Preliminary deposit to accompany tender, £10. Final deposit, 10 per cent. ... 20th February.

Clock for Public Offices, Castlemaine. Specification also at Warden's Office, Castlemaine. Preliminary deposit to accompany tender, £10. Final deposit, 10 per cent. ... 20th February.

Fencing at Stock Quarantine Station, near Portsea. Specification also at Post Office, Portsea. Preliminary deposit to accompany tender, £10. Final deposit, 10 per cent. ... 20th February.

Masonry Abutments and Piers, also construction and erection of Wrought-iron Aqueduct, &c., over River Plenty at Morang. Preliminary deposit to accompany tender, £50. Final deposit, £400 ... 27th February.

Jetty for Stock Quarantine Station, near Portsea. Specification also at Post Office, Portsea. Preliminary deposit to accompany tender, £10. Final deposit, 10 per cent. ... 27th February.

New Police Quarters, Stable, and Forage Store, &c., at Shepparton. Plans, &c., also at Police Station, Shepparton. Preliminary deposit to accompany tender, £10. Final deposit, 10 per cent. ... 6th March.

New Court House, Horsham. Specification also at Police Station, Horsham. Preliminary deposit to accompany tender, £50. Final deposit, 10 per cent. ... 13th March.

New Gaol, Sale. Specification also at Survey Office, Sale. Preliminary deposit to accompany tender, £50. Final deposit, 10 per cent. ... 20th March.

All Tenders must be addressed to the Honorable the Commissioner of Public Works, and marked "Tender for —."

J. B. PATTERSON,  
Commissioner of Public Works.

## SCHOOL BUILDINGS, ETC.

**TENDERS** will be received at this office until One o'clock p.m. on the days and for the purposes undermentioned.

Plans and specifications may be seen and forms of tender obtained at the places named in each instance.

A preliminary deposit is required only where specified.

The lowest or any tender will not necessarily be accepted.

Brick additions to School No. 2043, Black Hill, and a wooden building for No. 311, Hardie's Hill. Plans, &c., of Hardie's Hill, at School No. 1270, Buninyong, and of both contracts on application to W. Dobbie, Esq., Inspector of School Buildings, Ballarat. 18th February.

Wooden school at Lower Nicholson. Plans, &c., at Schools No. 754, Bairnsdale, and No. 545, Sale. 18th February.

Notice.—The opening of tenders for the "Lorne" contract is postponed to the 11th instant. Alternative tenders for a stone building will be considered. Plans, &c., at School No. 1492, Ashby, Geelong, and at this office.

W. COLLARD SMITH,  
Minister of Public Instruction.

Education Department,  
Melbourne, 6th February 1879.

## VICTORIAN RAILWAYS.

**ALTERNATIVE** Tenders, in brick and in brick with stone dressings, are invited for the construction of Passenger Station, Outbuildings, Platforms, &c., at Geelong.

A preliminary deposit of £100 must accompany each tender. Full particulars at the Engineer-in-Chief's Office, Spencer street, Melbourne, and at the Railway Station, Geelong.

Tenders must be deposited in the Railway Tender-box, Crown Lands Office, Treasury Gardens, at or before Twelve o'clock noon on Friday, 28th February 1879.

The lowest or any tender will not necessarily be accepted.

JOHN WOODS,  
Commissioner of Railways.

## VICTORIAN RAILWAYS.

**TENDERS** are invited for the construction of a Passenger Station at Wahgunyah, on the Springs and Wahgunyah Railway.

A preliminary deposit of £100 must accompany each tender. Full particulars at the Engineer-in-Chief's Office, Spencer street, Melbourne; at the railway stations, Seymour and Benalla; and at District Survey Office, Wahgunyah.

Tenders must be deposited in the Railway Tender-box, Crown Lands Office, Treasury Gardens, at or before Twelve o'clock noon on Friday, 14th February.

The lowest or any tender will not necessarily be accepted.

JOHN WOODS,  
Commissioner of Railways.

## VICTORIAN RAILWAYS.

**TENDERS** are invited for the manufacture of Platelayers' Tools.

A preliminary deposit of £20 must accompany each tender. Full particulars at the Engineer-in-Chief's Office, Spencer street, Melbourne.

Tenders must be deposited in the Railway Tender-box, Crown Lands Office, Treasury Gardens, at or before Twelve o'clock noon on Friday, 14th February 1879.

The lowest or any tender will not necessarily be accepted.

J. WOODS,  
Commissioner of Railways.

## TELEGRAPH LINE—BAIRNSDALE, ETC.

**TENDERS** will be received until Twelve o'clock on Friday the 14th February for the Construction of a Line of Telegraph between Bairnsdale and Cunningham *via* Bruthen, and between Bruthen and Omeo.

Models and specifications may be seen at the Stores Branch, General Post Office; and specifications at the Post Offices at Dandenong, Rosedale, Sale, Bairnsdale, Omeo, and Bruthen.

Tenders to be endorsed "Tender for Telegraph Line, Bairnsdale, Omeo, and Cunningham," and addressed (if by post, prepaid) to the Honorable the Postmaster-General, Melbourne, or deposited in the Tender-box at the General Post Office, Melbourne.

The amount of the preliminary deposit to be enclosed with the tender is £135.

The lowest or any tender will not necessarily be accepted.

J. B. PATTERSON,  
Postmaster-General.

Post Office and Telegraph Department,  
Melbourne, 14th January 1879.

## FLOUR AND MEAL.

**TENDERS** will be received until Ten o'clock a.m. on Tuesday the 11th February from persons willing to supply Flour and Maizemeal, in such quantities as may be ordered, for delivery in the Melbourne District, from 1st March 1879 to 30th June 1879.

Security £50.



The prices must be expressed, without alterations or erasures, in words as well as in figures, and total amount of tender stated.

The terms and general conditions of contract will be those published at pages 723 and 724, omitting condition No. 15, of the *Government Gazette* for 1878.

Flour: First quality, superfine, the produce of prime wheat; Third quality, fine sharps, the produce of prime, strong, thin-skinned, good-colored wheat, to be perfectly free from coarse pollard or other offal.

Maize meal to be fresh, sound, and sweet, and free from offal.

Printed forms of tender, showing the estimated monthly consumption and conditions of contract, may be obtained from the Secretary to the Tender Board.

Security will be required either in Government debentures, bank deposit-receipt, or cash deposit, as the tenderer may elect.

Bank deposit-receipts to be in favor of the Secretary, Tender Board.

Tenders must be accompanied by a preliminary deposit in bank notes or a bank draft, payable to the order of the Secretary of the Tender Board, for twenty per cent. of the amount of security (cheques will in no case be received), which will be returned within ten days to unsuccessful tenderers on their application. Such deposit to be forfeited in the event of the successful tenderer failing to complete the security within the prescribed period.

In the event of the contractor failing to carry on the contract the contract security money will in that case be absolutely forfeited.

The security must be completed within seven days of acceptance of the tender, failing which the contract may be again advertised or another tender accepted.

Tenderers failing to take up their accepted tenders will be disqualified from tendering for Government supplies for a period of twelve months.

The Government will not necessarily accept the lowest or any tender.

Tenders must be enclosed in a separate envelope, must have the words "*Tender for Breadstuffs*" written thereon, and be deposited in the Tender-box at the Pay Office, Treasury, Melbourne.

W. COLLARD SMITH,  
Treasurer.

Treasury,  
Melbourne, 21st January 1879.

#### FORAGE.

TENDERS will be received at the Pay Office, Treasury, Melbourne, until Ten o'clock a.m. on Tuesday the 11th February next, for the supply of Oats, Bran, Hay, and Straw, at the Quarantine Ground, Point Nepean, in such quantity as may be ordered from 1st March 1879 to 29th February 1880.

Forms of Tender and Conditions of Contract may be obtained at the Police Station, Point Nepean, and from the Secretary, Tender Board, Treasury, Melbourne.

The Forage is required for imported stock, and is to be supplied to the order of the Chief Inspector of Stock, who will give the contractor one week's notice of the requirements. Storage for one to three weeks' supply. It is estimated that not less than 35 tons of Hay will be needed. No estimate is given for the other articles.

W. COLLARD SMITH,  
Treasurer.

Treasury,  
Melbourne, 14th January 1879.

#### CONVEYANCE OF MAILS, 1878-79.

TENDERS will be received at this office until Noon of Tuesday the 18th February 1879 for the Conveyance of Post Office Mails, as undermentioned, from the 1st March to the 30th June 1879:—

To and from Colac and Colac Town Common (Elliminyt) State School No. 2028, six days a week.

To and from Wedderburn and Kinnypaniel West, two days a week.

J. B. PATTERSON,  
Postmaster-General.

Post Office and Telegraph Department,  
General Post Office,  
Melbourne, 16th January 1879.

#### CONVEYANCE OF MAILS, 1878-79.

TENDERS will be received at this office until Noon of Tuesday the 11th March 1879, for the Conveyance of Post Office Mails, as undermentioned, from 1st April to 30th June 1879:—

To and from Omeo and Sassafras Creek, once a week.

J. B. PATTERSON,  
Postmaster-General.

Post Office and Telegraph Department,  
General Post Office,  
Melbourne, 4th February 1879.

#### TENDERS FOR GRAZING LANDS.

NOTE.—The fee for ten months must accompany the tender.

TENDERS will be received by the Board of Land and Works up to Noon of Friday, 28th February 1879, for the occupation for Grazing purposes only of the following unappropriated portions of land, subject to the Regulations

approved by the Governor in Council, and published in the *Government Gazette* of 11th February 1876, as under, and also the subjoined special conditions.

Every license granted under subdivision VII. of section 47 of *The Land Act 1869* shall be subject to the conditions set forth in the schedule hereto, and to such special conditions and payment in advance of such fee as the Minister may determine, and shall be issued by an officer of the Department of Lands and Survey duly authorized on that behalf.

#### SCHEDULE.

1. This license shall not be deemed to prevent the land comprised therein or any part or parts thereof from being sold, leased, or licensed under any of the provisions of parts I., II., or III. of *The Land Act 1869*, except subdivision VII. of the 47th section thereof, or proclaimed a common, or occupied by virtue of any miner's right or business license, or alienated or dealt with under the authority of *The Land Act 1869*, or any other Act now or hereafter to be in force, otherwise than for pastoral or depasturing purposes, or resumed by order of the Governor, acting by and with the advice of the Executive Council, for railways, roads, telegraph lines, dams, reservoirs, races, catchwater drains, pipe-tracks, quarries, or other public purposes; and no licensee shall in any such case be entitled to compensation other than the return of such portion of the fee paid by him as the Minister may think fit.

2. If the licensee, or any person claiming an interest through or under the licensee in the land comprised in this license, shall, at any time during the period for which the license has been issued, employ any person to apply for a license of an allotment under *The Land Act 1869*, contrary to the true intent of the provisions thereof, or shall make or cause to be made any agreement or contract, or shall give or take, or cause to be given or taken, any negotiable security for the purpose of defeating or evading the provisions of, or shall in any way whatsoever, directly or indirectly, commit or be privy to a fraud upon the said Act, this license shall be void.

3. No land comprised in roads from time to time surveyed and marked out within the boundaries of the land comprised in this license shall be deemed within the operations of this license.

4. This license entitles the holder thereof during the period therein specified to use the land in respect of which the same is granted for depasturing purposes only, and does not confer any right to build thereon, or to cultivate or fence any portion thereof; but if the holder thereof desire such use of the land beyond such period, notice to that effect must be given by him to the Minister one month prior to expiry thereof.

5. The interest in this license may not be transferred without the consent of the Minister and payment of a fee of One pound (£1), and upon sanction of transfer thereof a new license will issue to the transferee.

6. No claim whatsoever shall be made or entertained by reason of this license not being renewed or transferred.

#### Special Conditions.

1. The period of occupation will be, in the first instance, from 1st March 1879 to 31st December 1879.

2. The license fee must be paid every year in advance, if renewed. The fee for ten months—for which the first license will be issued—must accompany the tender or be paid by the successful tenderer or his agent immediately on the declaration of the acceptance of the tender, otherwise the offer of the next highest tenderer who may be prepared to comply with this condition may be accepted.

3. Tenders to be for so much per block per annum separately.

4. Tenders to be endorsed "*Tender for Block 1,*" or 2, or 3, &c., as the case may be.

5. The highest or any tender not necessarily accepted.

6. Tenderers must give their full name and specific postal address.

7. The areas are in all cases given as more or less, and all appropriated, alienated, or licensed land (if any) within the boundaries is excluded.

Plans can be seen and information may be obtained in this office.

FRANCIS LONGMORE,  
Commissioner of Crown Lands and Survey.

Department of Lands and Agriculture,  
Melbourne, 5th February 1879.

Grazing block (No. 4)—1500 acres, being all the vacant land in the parish of Wandin Yallock: Melbourne district.

Grazing block (No. 5)—330 acres, parish of Drumbrong, allotment 3 of section 11, a part of the forfeited run *Sinclair East*: Portland district.

Grazing block (No. 12)—76 acres, parish of Leichardt, being the forfeited selection of P. O'Connor: Sandhurst district.—(4240a.)

Grazing block (No. 13)—15,500 acres: Commencing at the south-east corner of Singapore grazing license, on the sea-coast; thence westerly by the south boundary of that grazing license to Corner Inlet run; thence by the eastern boundary of said run to the north boundary of Wilson's Pronounitory run; thence easterly by said run to the sea-coast; thence northerly by said coast to the commencing point: At *Sealer's Cove*, Gippsland South district.

Grazing block (No. 15)—800 acres: Subject to the condition that no fires or lights whatever are to be exhibited on the land known as *Julia Percy Island*: Hamilton district.—(12593a and 7351H.)

Grazing block (No. 19)—23,000 acres: Commencing at the south-west corner of Ryanston South run; thence north-easterly by the west boundary of Ryanston South for about ten miles; thence about north-west for three miles and a half to meet the Bass River; thence southerly by Bass River for about ten miles; thence by a line running south to the commencing point: Land known as *Ryanston*, Melbourne district.—(49941r.)

Grazing block (No. 25)—3000 acres: Commencing at north angle of Mount Misery pre-emptive right; thence north-easterly by Bowman's track to the south-west boundary of Cardinia run; thence north-westerly by said boundary to east of allotment 33, parish of Berwick; thence southerly by Cardinia Creek to Mount Misery pre-emptive right; thence along the north boundary of pre-emptive right to the commencement: Melbourne district.

Grazing block (No. 27)—2000 acres: Commencing at the north-west angle of R. Hopkin's selection, in the parish of Neerim; thence by a line running north to meet the La Trobe River; thence easterly by the La Trobe to a line which if produced southerly would strike the north-east angle of S. Warnock's selection; thence by lines running west one mile, south half-a-mile, west half-a-mile, north one mile and a half, and west one mile and three quarters to commencing point: Melbourne district.—(6307c.) (3332r.)

Grazing block (No. 28)—2000 acres: Commencing at the south-east angle of K. Warnock's selection, in the parish of Neerim; thence by a line running north to meet La Trobe River; thence south-easterly by the La Trobe to a line which if produced west would strike the south-east corner of K. Warnock's selection, being the commencing point: Melbourne district.—(6307c.) (3332r.)

Grazing block (No. 29)—2700 acres: Commencing at the south-west angle of allotment 91, parish of Nar Nar Goon; thence south for about one mile; thence by a line running east two miles and one-quarter mile; thence by a line running north to the south-east angle of allotment 93, the south-west and west by the south boundary of allotments 93, 92, and 91, and including unoccupied portions of allotments 93 and 89: Melbourne district.—(11324a.)

Grazing block (No. 32)—16,000 acres, the remnant of the forfeited run known as *Loutit Bay*: Geelong district.—(6792r.)

Grazing block (No. 45)—650 acres, parish of Sale, and county of Tanjil, being Crown lands lying between the La Trobe River and allotment 192; and bounded on the west by a line running south from the east boundary of allotment 191, and on the east by Marley Point run, the abandoned portion of the *Heart run*: Gippsland district.—(1143r.)

Grazing block (No. 65)—1600 acres: parish of Salisbury West, being a part of Salisbury Plains, lying between Wm. Jenkins, J. G. Walkers, Jas. Hicks, and Jas. Boyd's selections, and R. Irving's, J. C. Morrow's, No. 552/19; Mary Orr's, J. C. Morrow's, No. 43958/19; and Alfred Mortimer's selection; bounded on the remaining part of the north by W. M. Walker's 19th section application, No. 2891; and bounded on the south by the Ingewood common, formerly gazetted as *Matrem*: Dunolly district.—(3428c.) (304/47r.)

Grazing block (No. 72)—38,000 acres: Commencing at a point on the shore of Bass Straits where a small creek known as Running Creek falls into ocean about a mile in a north-westerly direction from the trigonometrical station on Cape Conrau; thence north 15° west seven miles; thence east 15° north nine miles; thence south 15° east about seven miles to Pearl Point; thence by the shore of Bass Straits westerly to point of commencement, formerly known as *Moorupghill*: Bairnsdale district.—(3099r.)

Grazing block (No. 77)—5800 acres: Commencing on the Shady Creek at its intersection with the telegraph line from Melbourne to Sale; thence by a line bearing north to the La Trobe River; thence by said river bearing south-easterly to the Tanjil or Wallahalla road; thence by that road south-westerly to its junction with the main Gippsland road; thence by a line bearing south to the telegraph line aforesaid; thence by that telegraph line bearing westerly and southerly to the point of commencement: Melbourne district.—(677/47r.)

Grazing block (No. 79)—23,000 acres: Commencing on the north-west corner of the Mallagoota grazing land on the Mallagoota Inlet; thence by lines south five miles sixty chains, west four miles, and north eight miles thirty chains to the Genoa River; thence by that river and the said inlet to the commencing point; formerly let as *Genoa*: Gippsland North district.—(5/47r.)

Grazing block (No. 80)—70,000 acres: Commencing at Mount Ellery; thence east about ten miles; thence north about ten miles; thence west about twelve miles to a range; thence by said range to the commencement; formerly let as *Mount Ellery*: Gippsland North district.—(88/47r.)

Grazing block (No. 81)—23,000 acres: Commencing at a point on the boundary-line between New South Wales and Victoria where it is intersected by the River Wallangarrah; thence south-easterly by the said boundary-line about six miles and three-quarters; thence south-easterly by a line about three miles; thence westerly by the northern shore of Mallagoota Inlet to the mouth of Genoa River; thence by that river and the Wallangarrah River to the commencement: Gippsland North district.—(291/47r.)

Grazing block (No. 82)—75,000 acres: Commencing at the point where the boundary of the Nicholson River grazing land abuts on the River Nicholson; thence north-westerly by said river to its source at the south boundary of Pheasant Park grazing land; thence southerly by said grazing land to the north-east corner of Sandy's Creek run; thence southerly by

the eastern boundary of said run to the north-west corner of Ryan's Peak grazing land; thence by the northern and eastern boundaries of said grazing land to the north-west corner of Nicholson River grazing land; thence by the north boundary of said grazing land to the commencement: Gippsland district.—(411/47r.)

Grazing block (No. 83)—5200 acres, Sunday Island, south-west of Port Albert, excluding licensed or appropriated land (if any) thereon: Gippsland district.—(535/47r.)

Grazing block (No. 84)—39,500 acres, the remnant of the forfeited run of *John Hugh*, and described in the *Government Gazette* of 1855, p. 659.—(572/47r.)

Grazing block (No. 86)—3100 acres, the remnant of the forfeited run known as *Springs*: Benalla district.—(622/47r.)

Grazing block (No. 87)—780 acres, parish of Goramgoram-gong, allotments 7A, 21A, 22A, 23A, and part of allotments 7B, 18A, 24A, 25A, and 26A, formerly let as *Wah Wah*: Benalla district.—(691/47r.)

Grazing block (No. 91)—13,400 acres: Commencing at a point on the sea-coast opposite Rabbit Island; thence by a line west about three miles; thence north about three miles to Corner Inlet; thence north-easterly, easterly, and southerly by the aforesaid Corner Inlet; and the sea-coast to the commencement: Gippsland district.—(571/47r.)

Grazing block (No. 92)—25 acres: The excised water frontage to William Hick's selection, allotment 9 of section 34, parish of Merino: Hamilton district.—(251/47r.)

Grazing block (No. 93)—4076 acres: North of Yarram-Yarram Farmers' Common, within the following boundaries: Commencing at the junction of Stony Creek and the south-west corner of allotment 52, parish of Devon; thence up said creek one mile; thence by a line bearing due north three miles to a point due west of the north-west angle of allotment 63, parish of Wonwron; thence due east to said angle; thence by the western boundaries of allotments 62 and 63, parish of Wonwron, to the Yarram-Yarram Farmers' Common; and thence by that common to the point of commencement. Formerly let as *Devon*: Gippsland district.—(92/47r.)

Grazing block (No. 94)—1700 acres: parishes of Winnindoo and Toongabbie South, lying between the purchased land and the La Trobe River, and extending from old Rosedale pre-emptive right to the western boundary of the Ridge run: Gippsland district.—(371/47r.)

Grazing block (No. 95)—738 acres: being parts of allotments 3A and B, 4A and B, 6A of section 10, and part of 1A and B, and 2A and B, and 73 of section 9, parish of Gonzaga, and including a reserve, not numbered, of fourteen acres. *Remnant of Mount Battery run*: Benalla district.—(612/47r.)

Grazing block (No. 96)—16,000 acres: Commencing at Mount Useful; thence by the boundaries between the counties of Wonnangatta and Tanjil north-easterly to the western boundary of Glenfalloch run; thence by the west and south boundaries of that run to the McAllister River; thence down that river about two miles; thence by a line west about six miles; and thence by a range northerly about two miles to the commencement: Bairnsdale district.—(493/47r.)

Grazing block (No. 97)—11 acres, parish of Linlithgow, the excised water-frontage to allotment 9, section 1, near Cox's Creek: Hamilton district.—(421/47r.)

Grazing block (No. 98)—4400 acres, the remnant of the *Azedale East* forfeited run: Castlemaine district.—(250/47r.)

Grazing block (No. 99)—6500 acres, the remnant of the run *Springburn*: Hamilton district.—(488/47r.)

Grazing block (No. 100)—8000 acres: Commencing at the junction of Wright's Creek with the Buckland River; thence up the Buckland River about five miles to the junction of the eastern and western branches of that river; thence south-westerly about two miles and a half; thence north-westerly about six miles to Wright's Creek; thence down said creek to the commencement: Beechworth district.—(486/47r.)

Grazing block (No. 101)—8000 acres, about five miles south from the point known as The Junction, and bounded on the east by the left hand or main branch of the Buckland River; on the south by the Main Dividing Range; on the west by a line bearing north-west about six miles and a half; thence east about two miles. Formerly let as *Mount Selwyn*: Beechworth district.—(659/47r.)

Grazing block (No. 108)—270 acres, parish of Porepunkah: Commencing at the north-east angle of allotment 1, section 9; thence N. 26° 54' E. to the Owens River; thence by that river and the River Buckland a point bearing west from the south-west angle of allotment 6, section 10; thence east to the south-west angle of J. S. Mansfield's 49th section block, No. 12570; thence by the western and northern boundaries of Mansfield's block; thence by allotments 4 and 1, section 10, and 2 and 1 of section 9 to the commencement. Formerly let as *Tullyish*: Beechworth district.—(138/47r.)

Grazing block (No. 104)—20 acres, parish of Uppeckiar, between the railway reserve and allotments 13<sup>rd</sup>, 14<sup>th</sup>, 14<sup>th</sup>, 13<sup>th</sup>, 16<sup>th</sup>. Formerly let as *Transva*: Hamilton district.—(2116r and 197/47r.)

Grazing block (No. 105)—9330 acres, being the remnant of the run known as *Sinclair West*: county of Normanby and Portland district.—(482/47r.)

Grazing block (No. 108)—15,000 acres, county of Tanjil: Commencing on the Thomson River at the north-west corner of Tyers North run; thence up that river about seven miles; thence east about five miles; thence south about three miles; and thence by the Britannia grazing license and the run aforesaid to the commencement.—(9214r.)

Grazing block (No. 109)—9800 acres, in the parish of Annys, the remnant of the forfeited run known as *Tenland*, and situated about six miles north of Heywood.—(485/47.)

Grazing block (No. 113)—216 acres, county of Moira, parish of Arcadia, being that portion of Crown land situated between the River Goulburn and allotments 42, 43, 43 A, 44, 45 A, 45, and 49: Benalla district.—(303/47.)

Grazing block (No. 116)—30,000 acres: The remnant of the run known as *Buffalo East*: Beechworth district.—(6947A.)

Grazing block (No. 117)—3000 acres: The remnant of the *Arcadia* run: Benalla district.—(6947A.)

Grazing block (No. 118)—340 acres: Parish of Raglan, being the portion of the Mount Cole State Forest, situated in Middle Creek, between the selections of Humphrey and McQueen: Ararat district.—(13371H.)

Grazing block (No. 119)—22,900 acres: Lying between the boundaries of the Triangle and Burrowye South grazing lands, and the Keelange, Wabba, and Cudgeewa East runs, in county of Benambra, and formerly known as *Cudgeewa West*: Beechworth district.—(337/47.)

Grazing block (No. 120)—45,000 acres: Commencing at the south-eastern boundary of Shallow Inlet run, where it abuts on Waratah Bay; thence north-westerly by said boundary about eleven miles; thence by a line north-easterly about four miles; thence easterly by a line about eight miles to the western boundary of John Hugh's grazing land; thence by said boundary and a line to the north-west angle of Sandy Point run; thence by the western boundary of said run to Waratah Bay, thence westerly by said bay to the commencement: Sale district.—(3820C.)

Grazing block (No. 121)—23,000 acres: Commencing at the south-east angle of the run Mitta Mitta No. 2; thence south-easterly about one mile and a half to a creek unnamed, being the western branch of the Snowy Creek; thence southerly up this creek about eight miles to a dividing ridge, the northern boundary of Carvilton grazing land; thence westerly along this boundary about four miles to the boundary of portion of Slievegullion grazing land; thence north bearing east about eight miles to the boundary of Mitta Mitta No. 2 run; thence easterly along this boundary about three miles and a half to the commencement. Formerly let as *Warrenpoint*: Beechworth district.—(5460F.)

Grazing block (No. 124)—470 acres, parish of Vectis East, that portion of allotment 1, and portion of allotment 35, being part of the forfeited run Walmer, and formerly let by tender as *Diligentia*: Horsham district.—(12436X.)

Grazing block (No. 125)—700 acres, parish of Bungalally, lying to the south-west and south of allotment 1, being part of the forfeited run Walmer, and formerly let by tender as *Impedimenta*: Horsham district.—(12436X.)

## Police Sales.

### INGLEWOOD.

THE undermentioned goods, which have been seized and confiscated, will be sold by public auction, at the Inglewood Police Station, on Saturday the 8th February next, at Two o'clock p.m.:-

1½ hogsheads of beer  
6 bottles of ale  
7 " stout  
14 " colonial wine  
1 bottle containing whisky  
4 bottles " gin  
4 " " brandy  
1 jar " brandy  
2½ hogsheads " beer  
3 brass taps

C. H. NICOLSON,  
Assistant Commissioner of Police.  
Police Department, Chief Commissioner's Office,  
Melbourne, 27th January 1879.

### ROMSEY.

THE undermentioned goods, which have been seized and confiscated, will be sold by public auction at the Romsey Police Station on Saturday the 8th February next, at Two o'clock p.m.:-

11 bottles of brandy  
4 " whiskey  
37 " Tennent's ale  
2 " wine  
2 " containing gin  
1 " whiskey  
½ hogshead of beer  
½ " containing beer  
1 jar " brandy

C. H. NICOLSON,  
Assistant Commissioner of Police.  
Police Department, Chief Commissioner's Office,  
Melbourne, 18th January 1879.

### BENALLA.

THE undermentioned goods, which have been seized and confiscated, will be sold by public auction, on Saturday the 15th instant, at Two o'clock p.m., at the Benalla Police Station:-

3 bottles of gin  
3 " whisky  
2 " brandy

C. H. NICOLSON,  
Assistant Commissioner of Police.

Police Department, Chief Commissioner's Office,  
Melbourne, 1st February 1879.

### SANDHURST.

THE undermentioned goods, which have been seized and confiscated, will be sold by public auction on Saturday the 15th instant, at Two o'clock p.m., at the Sandhurst Police Station:-

8 casks containing beer  
4 bottles " gin  
2 " " brandy  
1 " " rum  
1 jar " rum  
1 bottle " sherry  
12 bottles " porter.

C. H. NICOLSON,  
Assistant Commissioner of Police.

Police Department, Chief Commissioner's Office,  
Melbourne, 1st February 1879.

## Insolvency Notices.

### In the Court of Insolvency, Eastern District.

In the estate of TIMOTHY KELLNER, of Longford, in the colony of Victoria, hotelkeeper.

NOTICE is hereby given that a general meeting of creditors in the above estate will be held at the Court House, Sale, on Tuesday the 11th day of February A.D. 1879, at the hour of Twelve o'clock noon, for the purposes set forth in the 53rd section of the Insolvency Statute 1871.

Dated at Sale the 3rd day of February 1879.

H. CROFTON STAVELEY,  
Chief Clerk.

Mr. Cain is the assignee named in the order, and Mr. Spong is the solicitor acting in the insolvency.

### In the Court of Insolvency, Ballarat.—No. 538.

In the matter of WILLIAM LEONARD, of Ballarat, in the colony of Victoria, blacksmith.

NOTICE is hereby given that the estate of the said William Leonard has been sequestrated; and I do hereby appoint a general meeting of creditors herein to be held at the Court House at Ballarat on Monday the tenth day of February 1879, at the hour of Eleven o'clock in the forenoon, for the purposes set forth in the 53rd section of the Insolvency Statute 1871.

Mr. W. D. McKee is the assignee named in the order.

Dated at Ballarat this 1st day of February 1879.

J. J. O'MEARA,  
Chief Clerk.

### In the Court of Insolvency, Melbourne.

NOTICE is hereby given that the estates of John Denning, of Fitzroy, late fellmonger, 2816; George Thomas Roberts, of St. Kilda, teacher of music and dancing, 2817; Charles Cockburn, of Kew, baker, 2818; Thomas Berkeley Day, of Hotham, under-clothing maker, 2819; Julius Arnold, of Hotham, bootmaker, 2820; John Milward, of Preston, clerk, 2821; William Brown, of Melbourne, fellmonger, 2822; have been sequestrated; and that general meetings of creditors for election of trustees and of committees of inspection, and to give directions as to the management of the estates, and the other purposes set forth in the 53rd section of the Insolvency Statute, will be held at the offices at the Court of Insolvency, Swanston street, Melbourne, on Monday the 10th day of February 1879, at the hour of Eleven o'clock in the forenoon.

Dated at Melbourne this 5th day of February A.D. 1879.

ROB. H. MACDONNELL,  
Chief Clerk.

The Insolvency Statute 1871.—In the Court of Insolvency at Echuca.  
In the matter of HENRY O'BRIEN, of Echuca, in the colony of Victoria, publican.

NOTICE is hereby given that the estate of the above-named Henry O'Brien has been sequestrated, and that a meeting of creditors has been appointed to be held at the Court House, Echuca, on Thursday the 13th instant, at the hour of Eleven o'clock a.m., for the purposes set forth in the 53rd section of the said Insolvency Statute 1871.

Dated at Echuca this 5th day of February 1879.

JAMES McLUCKIE,  
Chief Clerk.

Mr. James Shackell, of Echuca, is the assignee named in the order.

*In the Court of Insolvency, Western District, at Stawell.*

In the estate of HENRY POLGREEN, of Stawell, in the colony of Victoria, miner.

NOTICE is hereby given that a general meeting of creditors in the above estate will be held at the Court House, Stawell, on Wednesday the 12th day of February A.D. 1879, at the hour of Eleven o'clock in the forenoon, for proof of debts and for the election of a trustee in the said estate.

Dated at Stawell the 30th day of January 1879.

R. E. JOHNS,  
Chief Clerk.

*In the Court of Insolvency, Western District, at Stawell.*

In the estate of JOHN O'HARR, of Stawell, in the colony of Victoria, storekeeper.

NOTICE is hereby given that a general meeting of creditors in the above estate will be held at the Court House, Stawell, on Wednesday the 12th day of February A.D. 1879, at the hour of Eleven o'clock in the forenoon, for proof of debts and for the election of a trustee in the said estate.

Dated at Stawell the 30th day of January 1879.

R. E. JOHNS,  
Chief Clerk.

*The Insolvency Statute 1871.—In the Court of Insolvency at Echuca.*

In the matter of JOHN JOSEPH WILLIAMS, of Mooropna, in the colony of Victoria, coachbuilder.

NOTICE is hereby given that the estate of the said John Joseph Williams has been sequestrated, and that a meeting of creditors has been appointed to be held at the Court House, Echuca, on Thursday the 13th instant, at the hour of Eleven o'clock a.m., for the purposes set forth in the 53rd section of the said Insolvency Statute 1871.

Dated at Echuca this 5th day of February 1879.

JAMES McLUCKIE,  
Chief Clerk.

Mr. James Shackell, of Echuca, is the assignee named in the order.

*The Insolvency Statute 1871.—In the Court of Insolvency, St. Arnaud.*

In the matter of THOMAS LAYBOURNE, of St. Arnaud, laborer.

NOTICE is hereby given that the estate of the said Thomas Laybourne has been sequestrated; and that a meeting of creditors has been appointed to be held at the Court House, St. Arnaud, on the 10th February 1879, at the hour of Eleven o'clock in the forenoon, for the purposes set forth in the 53rd section of the said Insolvency Statute 1871.

Dated at St. Arnaud this 30th January 1879.

JAMES ROWAN,  
Chief Clerk.

N.B.—Mr. Howse, of St. Arnaud, is the assignee named in the order, and Mr. Armstrong, of Kyneton, is the solicitor acting in the insolvency.

### Private Advertisements.

#### BOROUGH OF CRESWICK.

##### No. 28 BYE-LAW MAKING A RATE FOR WATER SUPPLY PURPOSES.

THE Corporation styled the Mayor, Councillors, and Burgesses of the Borough of Creswick, doth hereby, pursuant to and in exercise and execution of the powers and authorities conferred on it by the Local Governing Bodies Loan Act 1872, make the following rate from 1st April 1879, upon all lands and tenements within the Water Supply District of Creswick, that is to say:—

The rates and charges hereinafter specified are those which the owners and occupiers of lands and tenements shall pay in respect of Water supplied otherwise than by measure for domestic purposes.

- (1.) On every house or tenement of the annual value of £25 and under, £1 10s. per annum.
- (2.) On every house or tenement of the annual value of £26 and not exceeding £50, £2 per annum.
- (3.) On every house or tenement of the annual value of £51 and not exceeding £75, £2 10s. per annum.
- (4.) On every house or tenement of the annual value of £76 and not exceeding £100, £3 per annum.
- (5.) On every house or tenement of the annual value of £101 and not exceeding £150, £3 10s. per annum.
- (6.) On every house or tenement of the annual value of £151 and not exceeding £200, £4 per annum.
- (7.) On every house or tenement above the annual value of £200, £5 per annum.

#### HOTELS.

- (8.) On every hotel of the annual value of £50 and under, £2 10s. per annum.
- (9.) On every hotel of the annual value of £51 and not exceeding £100, £3 10s. per annum.
- (10.) On every hotel of the annual value of £101 and not exceeding £150, £4 15s. per annum.
- (11.) On every hotel of the annual value of £151 and not exceeding £200, £6 per annum.

(12.) On every hotel above the annual value of £200, £7 per annum.

(13.) Livery and coach-horse stables, and other premises where horses are constantly kept (in addition to the above), to be charged at the rate of 10s. per stall per annum.

(14.) In hotels, one stall to be allowed for every £50 annual value; every additional stall to be charged at the rate of 10s. per annum.

(15.) Water-troughs, £1 each per annum.

(16.) Water supplied by meter, 2s. per 1000 gallons.

(17.) Water supplied at standpipes, 6d. per load of 180 gallons.

(18.) The rates and charges adopted in Bye-law No. 26 are hereby repealed on and after the 1st April 1879.

The foregoing Bye-law was made and passed by the Council of the Borough of Creswick on the twenty-seventh day of January A.D. 1879.

THOMAS COOPER,  
Mayor of the Borough of Creswick.

Sealed with the seal of the Borough of Creswick in the presence of

(SEAL) MATHEW MCCORMICK,  
J. MARTYR,  
Councillors.  
JOSEPH REED,  
Town Clerk.

No. 467

#### SHIRE OF BUNGAREE.

TO ALL WHOM IT MAY CONCERN.

NOTICE is hereby given that whereas previously to the coming into operation of the Municipal Corporation Act 1863 a certain fence opposite part of allotment two, and allotments three, four, and five A.A. on a road marked out and used as a public road at Little Bendigo, now called Nerriwa, parish of Ballarat, county of Grenville, within the municipality of the shire of Bungaree, has been made in such a manner as to reduce the breadth of such road: Now therefore, in pursuance of the powers conferred by section 402 of the Local Government Act 1874, the Council of the said shire hereby require that such fence be removed within sixty days after the date of this notice. And notice is also given that if such encroachment is not effectually removed within the time limited by this notice, the said Council will cause such encroachment to be removed, and will do all acts required by this notice.

Given under the seal of the Shire of Bungaree this fourth day of February One thousand eight hundred and seventy-nine.

The Corporate Seal of the Municipality of the Shire of Bungaree was affixed hereto in presence of—

DAVIS CALWELL, President,  
MATTHEW COPE, Councillor,  
VALENTINE TREB, Councillor,  
JAMES O'HEHIR, Councillor.

No. 444

HENRY ACTON, Shire Secretary.

General Rules under *The Trade Marks Registration Act 1876.*—Third Schedule.

#### AMENDED APPLICATION FOR REGISTRATION OF ONE TRADE-MARK.—(No. 200.)

WE, Henry W. Peabody, Edward E. Sargent, and Charles D. Barry, trading as "Henry W. Peabody and Co.," of Boston, in the State of Massachusetts, in the United States of America, merchants, apply to be registered as proprietors of a trade-mark of the following description, that is to say:—The distinctive device of a rising sun bearing upon it, in the form of a semi-circle (a point in the sun being the centre of the circle), the special and distinctive word "Aurora," underneath this device the words "Refined Petroleum," also in the form of a semi-circle (with a like point for the centre of the circle), of which the following is a representation:—



We desire that the said trade-mark may be registered in respect of the description of goods following, contained in class 47, that is to say, "Refined Petroleum."

HENRY W. PEABODY & CO.  
(By their attorneys, NEWELL AND CO.)

Witness—CHARLES BUDDEE, attested clerk to Wm. Lynch, solicitor, Melbourne. No. 886

## NOTICE.

I, ROBERT WILLIAM BERRY, of the parish of Prahran, county of Bourke, and colony of Victoria, being over the age of twenty-one years, do hereby make known that I have adopted the surname of my step-father, John James Mackenzie, with his full consent and permission. My full signature will therefore be "Robert William Berry Mackenzie."

R. MACKENZIE.

Signed in presence of me, this fourteenth day of November, One thousand eight hundred and seventy-eight—J. B. CREWS, J.P.


No. 296

APPLICATION FOR REGISTRATION OF MORE THAN ONE TRADE-MARK, Nos. 225 AND 226.

To the Registrar-General, Melbourne.

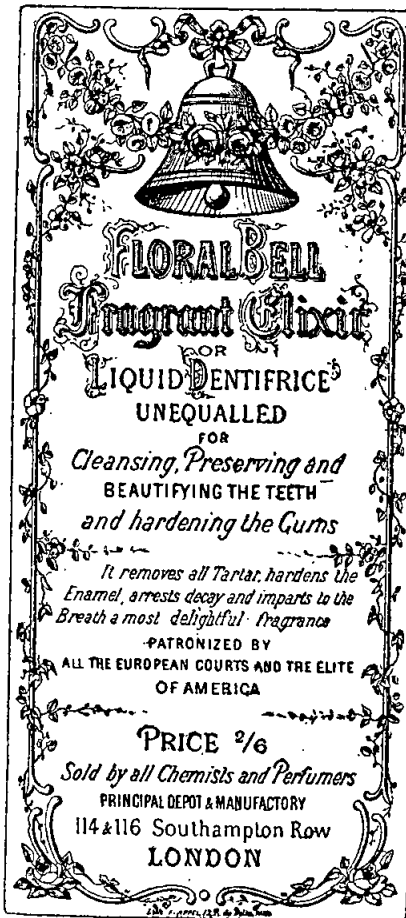
I, SELAH REEVE VAN DUZER, trading as "Van Duzer and Richards," of 114 and 116 Southampton Row, London, importer and manufacturer of American and English specialties, apply to be registered as proprietor of the following trade-marks numbered from 1 to 2.

The trade-marks are described as follows, that is to say:—  
No. 1 is an oblong label surrounded by a fine line, within which is an irregular border entwined with and ornamented by flowers. At the top is a medallion suspended by a ribbon. In the centre of this medallion is a female head with bridal wreath and veil. Under this are the words—"Bridal Bouquet Bloom for beautifying the complexion. Ever blooming—ever young. This exquisite preparation by a single application, requiring but a moment of time, imparts to the face, neck, arms, and hands a delicate softness and marble purity, with the tint and fragrance of the lily and the rose. It removes tan, freckles, sunburn, and all roughness and blemishes. Beauty—a brilliant complexion—the fountain of youth. Patronized by all the European Courts and the élite of America. Price 3/6. Sold by all chemists and perfumers. Principal depot & manufactory, 114 & 116 Southampton row, London." This trade-mark is represented below:—



No. 2 is an oblong label surrounded by a fine line, within which is an irregular border entwined with and ornamented by flowers. At the top is a bell suspended by a ribbon. Under this are the words—"Floral Bell Fragrant Elixir or Liquid Dentifrice, unequalled for cleansing, preserving, and beautifying the teeth and hardening the gums. It removes all tartar, hardens the enamel, arrests decay, and imparts to the breath a most delightful fragrance. Patronized by all

the European Courts and the élite of America. Price 2/6. Sold by all chemists and perfumers. Principal depot & manufactory, 114 & 116 Southampton row, London." This trade-mark is represented below:—



I desire that the said trade-marks may be registered in respect of the description of goods following, that is to say:—

As to No. 1, in respect of the following goods contained in Class 48—for a Preparation for the Toilet.

As to No. 2, in respect of the following goods contained in Class 48—for a Preparation for the Teeth.

The fifteenth day of October, 1878.

S. R. VAN DUZER.

Witness—DEANSTON CARPMAEL.

24 Southampton Buildings, Chancery lane, London.

EDWARD WATERS, agent for applicant.

No. 387

APPLICATION FOR LEASE.

I HEREBY give notice that I have applied to the Board of Land and Works for a fourteen years' lease of the land now occupied by me as a Marble Works, situated on the south bank of the Yarra.

Melbourne, 16th January 1879.

THOMAS FODEN.

No. 215

DISSOLUTION OF PARTNERSHIP.

NOTICE is hereby given that the partnership heretofore subsisting between us, the undersigned Peter Macpherson, Ronald McLachlan, and Robert Bruce Ronald, carrying on business as land and station owners and sheep and cattle farmers and graziers, at or upon the stations or runs situated in the Darling district of the colony of New South Wales, and known as "Paika," under the style or firm of "P. Macpherson & Co.," has been this day dissolved by mutual consent so far as regards the said Ronald McLachlan, who retires from the said firm.

Dated this twenty-third day of January 1879.

P. MACPHERSON,  
R. McLACHLAN,  
ROBERT BRUCE RONALD.

Witness—E. M. YOUNG, 57 William street, Melbourne.

No. 388.

## NOTICE.

IN consequence of the partnership at present existing between H. Barnes and H. P. Henningsen, carrying on business as printers, &c., at East Charlton and Beaufort, being about to expire through effluxion of time, all claims against the said firm must be presented before the 25th February next to Mr. Henningsen, Beaufort, or East Charlton, otherwise they will not be recognized.

East Charlton and Beaufort, 23rd January 1879.

H. BARNES,  
H. P. HENNINGSEN.

Parties indebted to the said firm are respectfully requested to settle their accounts without delay.

No. 293 H. BARNES & Co.

## DISSOLUTION OF PARTNERSHIP.

NOTICE.—The partnership hitherto existing between the undersigned Thomas March Hall and Henry Cumming Neilson, as drapers, is this day dissolved by mutual consent. All debts due to and by the late firm will be received and paid by the said Henry Cumming Neilson.

Dated the 31st day of January A.D. 1879.

THOMAS M. HALL,  
HENRY C. NEILSON.

Witness—WILLIAM HIGGINS, solicitor, Geelong. No. 369

## DISSOLUTION OF PARTNERSHIP.

NOTICE is hereby given that the partnership hitherto existing between us, as general storekeepers, at Queens-cliff, is this day dissolved by mutual consent.

The business will in future be carried on by E. Cuzens, who will pay all accounts due by and collect all debts due to the late firm.

Dated this first day of October 1878.

CHAS. NICHOLLS,  
EBENEZER CUZENS.

Witness—C. R. CUZENS.

No. 411

## DISSOLUTION OF PARTNERSHIP.

NOTICE is hereby given that the partnership heretofore existing between us as Licensed Victuallers and Caterers, at 56 and 58 Swanston street, Melbourne, under the style of "Clements & Phipps," has this day been dissolved by mutual consent. The business will in future be carried on by Tobias Clements alone, and he will receive and pay all debts due to and by the partnership. All persons having claims against the partnership are requested to forward particulars forthwith.

Dated this 31st day of January 1879.

JAMES PHIPPS,  
TOBIAS CLEMENTS.

Witness—SAMUEL LYONS, solicitor, Melbourne.

No. 430

## PATENT FOR "IMPROVEMENTS IN STEAM BOILERS."

THIS is to notify that William Menzies and Charles Blagburn, both of Newcastle-on-Tyne, in England, engineers, did, on the thirtieth day of January 1879, deposit at the office of the Registrar-General, in Melbourne, a specification, or instrument in writing, under their hands and seals, particularly describing and ascertaining the nature of the said invention, and in what manner the same is to be performed; and that by reason of such deposit the said invention is protected and secured to them exclusively for the term of six calendar months thence next ensuing: And I do further notify that the said William Menzies and Charles Blagburn have given notice, in writing, at my chambers for patent cases, of their intention to proceed with their application for letters patent for the said invention, and that I have appointed Friday the twenty-eighth day of February instant, at Twelve o'clock at noon, at my said chambers, to hear and consider the said application and all objections thereto; and I do hereby require all persons having an interest in opposing the grant of such letters patent to leave, on or before the twenty-fourth day of February, at my said chambers for patent cases, in Melbourne, particulars in writing of their objections to the said application, otherwise they will be precluded from urging the same.

Given under my hand this first day of February A.D. 1879.

BRYAN O'LOGHLEN,  
Attorney-General.

Attorney-General's Chambers for Patent Cases, Registrar-General's Department, Queen street (north), Melbourne.

No. 384

## PATENT FOR "IMPROVEMENTS IN APPARATUS EMPLOYED IN THE PROPULSION OF TRAMWAY CARS BY MEANS OF ROPES."

THIS is to notify that William Eppelsheimer, of San Francisco, California, in the United States of America, at present residing in London, England, did, on the thirtieth day of January 1879, deposit at the office of the Registrar-General, in Melbourne, a specification, or instrument in writing, under his hand and seal, particularly describing and ascertaining the nature of the said invention, and in what manner the same is to be performed; and that by reason of such deposit the said invention is protected and secured to him exclusively for the term of six calendar months thence next ensuing: And I do further notify that the said William Eppelsheimer has given notice, in writing, at

my chambers for patent cases, of his intention to proceed with his application for letters patent for the said invention, and that I have appointed Friday the twenty-eighth day of February instant, at Twelve o'clock noon, at my said chambers, to hear and consider the said application and all objections thereto; and I do hereby require all persons having an interest in opposing the grant of such letters patent to leave, on or before the twenty-fourth day of February, at my said chambers for patent cases, in Melbourne, particulars in writing of their objections to the said application, otherwise they will be precluded from urging the same.

Given under my hand this first day of February A.D. 1879.

BRYAN O'LOGHLEN,  
Attorney-General.

Attorney-General's Chambers for Patent Cases, Registrar-General's Department, Queen street (north), Melbourne.

No. 385

## ANGUS McLACHLAN, DECEASED.

Statutory Notice to Creditors.

PURSUANT to the provisions in that behalf contained in the Statute of Trusts 1864, notice is hereby given that all creditors and other persons having claims or demands upon or against the estate of Angus McLachlan, late of Collins street east, in the city of Melbourne, gentleman, deceased, who died on the 29th day of January last, are hereby required to send in particulars of such claims and demands, in writing, to the undersigned, proctors for William Swan Urquhart, of Hotham street, in the city of Melbourne, gentleman, and Alexander Charles Allan, of St. Kilda, gentleman, the executors named in and appointed by the will of the said deceased, on or before the 15th day of March next, after which date the said executors will proceed to distribute the assets of the said deceased amongst the parties entitled thereto, having regard only to the claims and demands of such creditors and other persons of which they the said executors shall then have had notice.

Dated this 5th day of February A.D. 1879.

MACGREGOR, RAMSAY, AND BRAHIE,  
74 Queen street, Melbourne.

Proctors for the said executors.

No. 412

Re JESSE GRUNDY, late of Elizabeth street, North Richmond, in the colony of Victoria, contractor, deceased, intestate.

PURSUANT to the provisions in that behalf contained in the Statute of Trusts 1864, notice is hereby given that all creditors (whether mortgagees or others) and other persons having any claims against the above-named Jesse Grundy, deceased, who died on the seventh day of November 1878, intestate, and of whose estate letters of administration were granted by the Supreme Court of the Colony of Victoria in its probate jurisdiction, on the seventeenth day of January 1879, to Edwin Grundy, of Western street, Brunswick, in the said colony, butcher, the eldest son of the deceased, are hereby required to send the particulars, in writing, of such claims or demands, with dates and items verified by statutory declaration or affidavit, on or before the first day of March next, to Arthur Disney Joseph Daly, of No. 64 Collins street east, Melbourne, solicitor for the said Edwin Grundy. And notice is hereby given that after the said first day of March next the said administrator will proceed to distribute the assets of the said Jesse Grundy, deceased, amongst the parties entitled thereto, having regard only to the claims of which the administrator may then have had notice; and that he the said administrator will not be answerable or liable for the assets so distributed, or any part thereof, to any person of whose claim the said administrator shall not then have had notice.

Dated the fifth day of February 1879.

ARTHUR D. J. DALY,  
64 Collins street east, Melbourne, solicitor  
for the said administrator.

No. 413

## AT YACKANDANDAH, MONDAY, 10th FEBRUARY 1879.

Buggies, Horses, Cattle, Furniture.

J. H. GRAY AND CO. have received instructions from Mr. A. Nette to sell (under bill of sale) by public auction, at the farm rented by the firm of Hills and Hayman from the trustees of the late John Shugg, on the above date:—Double and single buggies, double and single harness, the whole of the well known and thoroughly staunch horses used by the firm, including "Ranger," "Prince," &c., seven head of cattle, hay, stable utensils, household furniture, &c., &c.

No. 440

In the Supreme Court of the }  
Colony of Victoria. } Fi. Fa.—No. 68.

LUTH v. MONAGHAN.

NOTICE is hereby given that the Sheriff of the Midland Bailiwick will cause to be sold by public auction, on Friday the 7th day March 1879, at Twelve o'clock noon, at Martin's Commercial Hotel, Echuca:—

All the right, title, and interest of Maurice Monaghan in and to his valuable freehold farm of 640 acres, situate at Torrumbury North. The whole of the land is well fenced, and about 140 acres have been under crop. There is a splendid supply of pure water from a first-class well, and a good weatherboard house, with other improvements.

Terms—Cash.

ANDREW MAYNE,  
Sheriff's Officer, Echuca.

No. 474

*In the Supreme Court of the Colony of Victoria.* } *Fi. Fa.*—No. 45. Dated 8th January 1879.

GARDINER v. HEHIR.

**NOTICE** is hereby given that the Sheriff of the Midland Bailiwick will cause to be sold by public auction, on Friday the 7th day of March 1879, at Twelve o'clock noon, at Martin's Commercial Hotel, Echuca:—

All the right, title, and interest of William Hehir in and to his selection of land, being allotment 1A2, parish of Tongala, containing 115 acres, with improvement thereon.

Terms—Cash.

No. 475

ANDREW MAYNE,  
Sheriff's Officer, Echuca.

*In the Supreme Court of the Colony of Victoria.* } *Fi. Fa.*—No. 4304. Dated 28th January 1879.

DUNOAN MCINTYRE v. G. J. H. PIGGINS.

**NOTICE** is hereby given that the Sheriff of the Midland Bailiwick will cause to be sold by public auction, on Friday the 7th day of March 1879, at Twelve o'clock noon, at Martin's Commercial Hotel, Echuca:—

All the right, title, and interest of G. J. H. Piggins in and to his selection of land, being lot 4, section 8, Cohuna, containing 308 acres 1 rood and 4 perches.

Henry Wrixon, Esq., solicitor for plaintiff, Sandhurst.

Terms—Cash.

No. 476

ANDREW MAYNE,  
Sheriff's Officer, Echuca.

*In the Supreme Court of the Colony of Victoria.* } *Fi. Fa.*—No. 5555. Dated 31st December 1878.

BUSCOMBE v. MONAGHAN.

*Fi. Fa.*—No. 5560. Dated 22nd January 1879.

BUSCOMBE v. MONAGHAN.

**NOTICE** is hereby given that the Sheriff of the Midland Bailiwick will cause to be sold by public auction, on Friday the 7th day of March 1879, at Twelve o'clock noon, at Martin's Commercial Hotel, Echuca:—

All the right, title, and interest of John Monaghan in and to his selection of land, being allotment 7, section 4, parish of Torrumbarry, containing 312 acres 2 roods 24 perches.

Terms—Cash.

No. 477

ANDREW MAYNE,  
Sheriff's Officer, Echuca.

*In the Supreme Court of the Colony of Victoria.* } *Fi. Fa.*

**NOTICE** is hereby given that, under and by virtue of certain process issued out of the Supreme Court of the Colony of Victoria, and directed to the sheriff of the Central Bailiwick, requiring him to levy certain moneys of the real and personal estate of William Arthur Reynolds, of Cecil street, Emerald Hill, whitesmith, the said sheriff will, on the 11th day of March 1879, at the hour of Two o'clock in the afternoon, cause to be sold, at the Supreme Court Hotel, La Trobe and Russell streets, Melbourne, unless the said process shall have been previously satisfied, or the said sheriff be otherwise stayed:—

All the right, title, and interest (if any) of the said William Arthur Reynolds in and to all that piece of land containing 50 perches or thereabouts, being Crown allotment 13 of section 35, parish of South Melbourne, at Emerald Hill, county of Bourke, particularly described in the certificate of title in the name of the said defendant, dated 13th November 1874; entered in the registrar's book vol. 712, fol. 144,336.

N.B.—Terms cash on the fall of the hammer. Other terms (if any) declared at time of sale.

Dated at Melbourne this third day of February 1879.

No. 425

HENRY JOHN MAYS,  
Sheriff's Officer.

*In the Supreme Court of the Colony of Victoria.* } *Fi. Fa.*

**NOTICE** is hereby given that, under and by virtue of certain process issued out of the Supreme Court of the Colony of Victoria, and directed to the sheriff of the Central Bailiwick, requiring him to levy certain moneys of the real and personal estate of George Basan, of Porter street, Prahran, insurance broker, the said sheriff will, on the eleventh day of March 1879, at the hour of Two o'clock in the afternoon, cause to be sold, at the Supreme Court Hotel, La Trobe and Russell streets, Melbourne (unless the said process shall have been previously satisfied, or the said sheriff be otherwise stayed):—

All the right, title, and interest (if any) of the said George Basan in and to all that piece of land containing 1 rood 27 perches and 8-10ths of a perch or thereabouts, being parts of Crown portions 40 and 41, parish of Prahran, county of Bourke, having a frontage to Porter street of 80 feet by a depth of 231 feet, and commencing at a point 145 feet north from the north-eastern corner of 11th street at its intersection with Porter street.

N.B.—Terms cash on the fall of the hammer. Other terms (if any) declared at time of sale.

Dated at Melbourne this 4th day of February 1879.

No. 426

H. J. MAYS,  
Sheriff's Officer.

### THREE POUNDS REWARD.

**LOST** from White Hills, Sandhurst, brown mare, 22 off saddle, J in diamond off shoulder, near hind foot white, small star. Also, bay horse, star, off hind foot white, B off shoulder.

No. 388

W. H. DOWER, Draper,  
Bath Buildings, Sandhurst.

### ONE POUND REWARD.

**MARE**, bay, marked near hind quarter G. T., hurt on near shoulder. £1 reward. Mrs. Hamilton, Woods street, Hotham hill.

No. 361

### NOTICE.

**STRAYED** into my paddock.—Black horse, diamond streak on forehead, white hind pasterns, branded ML near shoulder. If not claimed before 21st February will be sold to defray expenses. M. Linton, Carisbrook.

No. 335

### NOTICE.

**STRAYED**.—A bay filly, branded TM off shoulder. Finder rewarded. Apply—Prince of Wales Hotel, Seymour.

No. 360

### Mining Notices.

#### MELROSE MINING COMPANY LIMITED.

**NOTICE**.—A Call (second) of One penny per share has been made on the capital of the above-named company, payable at the office of the company, Lyttleton street, Castlemaine, on Wednesday, 12th February 1879.

No. 362

C. TOLSTRUP, Manager.

#### SMALL'S TRIBUTE COMPANY, LIMITED.

**NOTICE**.—A Call (second) of Threepence per share has been made on the capital of the above-named company, payable at the office of the company, Lyttleton street, Castlemaine, on Wednesday, 12th February 1879.

No. 363

C. TOLSTRUP, Manager.

#### HOMEWARD BOUND GOLD MINING COMPANY (NO LIABILITY).

**A CALL** (the first) of Fourpence per share has been this day made on the uncalled capital of the company, payable at the office, 80 Elizabeth street, Melbourne, on Wednesday the 12th February instant.

3rd February 1879.

No. 364

WM. MITCHELL, Manager.

#### BURDETT COUTTS QUARTZ MINING COMPANY LIMITED, FRYERSTOWN.

**A CALL** (the twenty-ninth) of Twopence per share has been made on the capital of the company, due and payable at the company's office, Fryerstown, on Wednesday, 12th February 1879.

No. 365

ALEXR. MILLS, Manager.

#### KING'S BIRTHDAY QUARTZ GOLD MINING COMPANY LIMITED, DUNOLLY.

**A CALL** (No. 7) of Threepence per share on the capital of the company has been made, due and payable at the company's offices, Broadway, Dunolly, on Wednesday, 12th February 1879.

No. 367

A. R. OUTTRIM, Manager.

#### CHILWELL GOLD MINING COMPANY (NO LIABILITY).

**A CALL** (the second) of Two shillings (2s.) per share has been made, due and payable at the company's office, Little Malop street, Geelong, on Wednesday, 12th February 1879.

No. 368

JOHN M. GARRATT, Manager.

#### WONGA AND BIRMINGHAM JUNCTION QUARTZ MINING COMPANY, LIMITED, STAWELL.

**A CALL**, the fifty-third (53rd), of One penny (1d.) per share has been made on the capital of the company, and payable to the manager at the company's office, Main street, Stawell, on Wednesday, 12th February 1879.

No. 370

P. GALBRAITH, Manager.

#### PRINCE ALFRED QUARTZ MINING COMPANY, LIMITED, STAWELL.

**A CALL**, the sixty-fifth (65th), of Threepence (3d.) per share has been made on the capital of the company, and payable to the manager at the company's office, Main street, Stawell, on Wednesday, 12th February 1879.

No. 371

P. GALBRAITH, Manager.

#### WEST SCOTCHMANS QUARTZ MINING COMPANY, LIMITED, STAWELL.

**A CALL**, the seventy-fourth (74th), of One penny (1d.) per share has been made on the capital of the company, and payable to the manager at the company's office, Main street, Stawell, on Wednesday, 12th February 1879.

No. 372

P. GALBRAITH, Manager.



ULSTER QUARTZ MINING COMPANY, LIMITED,  
STAWELL.

**A** CALL, the forty-fourth (44th), of One penny (1d.) per share has been made on the capital of the company, and payable to the manager at the company's office, Main street, Stawell, on Wednesday, 12th February 1879.  
No. 373 P. GALBRAITH, Manager.

CROWN CROSS No. 3 QUARTZ MINING COMPANY,  
LIMITED, STAWELL.

**A** CALL, the tenth (10th), of a Penny halfpenny (1½d.) per share has been made on the capital of the company, and payable to the manager at the company's office, Main street, Stawell, on Wednesday, 12th February 1879.  
No. 374 P. GALBRAITH, Manager.

SCOTCHMANS UNITED QUARTZ MINING COMPANY  
LIMITED.

**N**OTICE.—The thirty-fourth Call, Threepence per share, has been declared, and is due at the company's office, Main street, Stawell, on Wednesday the 12th day of February 1879.  
Stawell, 1st February 1879.  
No. 375 C. T. ORD, Manager.

RESCUE GOLD MINING COMPANY, LIMITED.

**N**OTICE.—A Call (the eighth) of Threepence per share has been made on the capital of the company, due and payable at the company's office, Main street, Stawell, on Wednesday, 12th February 1879.  
Stawell, 1st February 1879.  
No. 376 G. B. N. BRISTOW, Manager.

LITTLE NEWINGTON AND ALL ENGLAND UNITED  
QUARTZ MINING COMPANY, LIMITED.

**N**OTICE.—A Call, the sixty-sixth, of One penny (1d.) per share has been made on the capital of the company, due and payable at the company's office, Main street, Stawell, on Wednesday, 12th February 1879.  
Stawell, 1st February 1879.  
No. 377 G. B. N. BRISTOW, Manager.

ALBION QUARTZ MINING COMPANY (LIMITED).

**N**OTICE.—A Call, the eighty-second, of One penny (1d.) per share has been made on the capital of the company, due and payable at the company's office, Main street, Stawell, on Wednesday, 12th February 1879.  
Stawell, 1st February 1879.  
No. 378 G. B. N. BRISTOW, Manager.

NOS. 1 AND 2, NORTH SCOTCHMANS QUARTZ  
MINING COMPANY, LIMITED.

**N**OTICE.—A Call (the thirteenth) of Sixpence (6d.) per share has been made on the capital of the company, due and payable at the company's office, Skene street, Stawell, on Wednesday the 12th day of February 1879.  
Stawell, 3rd February 1879.  
No. 380 WILLIAM CAHILL, Manager.

THE CROWN CROSS REEF UNITED MINING  
COMPANY LIMITED.

**N**OTICE.—A Call (the second) has been made on the capital of the company, Sixpence (6d.) per share, payable at the company's office on Wednesday the 12th February 1879.  
No. 381 E. J. BENNETT, JUN., Manager.

NEW LOTHART GOLD MINING COMPANY  
NO LIABILITY, CLUNES.

**A** CALL (the fortieth) of One shilling per share has been made, due and payable to me at the company's office, Clunes, on Wednesday the 12th day of February 1879.  
No. 389 J. BRYANT, Manager.

NORTH LONG TUNNEL GOLD MINING COMPANY  
LIMITED.

**N**OTICE is hereby given that a Call (No. 17) of One penny per share has been made, payable to the manager, at the company's office, 105 Collins street west, on 12th February 1879.  
No. 390 CHAS. E. KER, Manager.

BAW BAW SLUICING COMPANY LIMITED.

**N**OTICE.—A Call (No. 1) of Twopence per 8000th share has been made on the capital of the above-named company, due and payable to the manager, at the office of the company at Walhalla, on Wednesday the 12th day of February 1879.  
No. 391 FRED. C. TRICKS, Manager.

PERSEVERANCE UNITED QUARTZ MINING COM-  
PANY LIMITED, TALBOT.

**N**OTICE.—A Call (the seventeenth) of One shilling per share has been made on the capital of the company, due and payable at the company's office, Ballarat street, Talbot, on Wednesday, 12th February 1879.  
No. 392 F. G. KLEIN, Manager.

ARGUS UNITED QUARTZ MINING COMPANY  
"LIMITED."

**A** CALL of One shilling per share has been made upon the capital of the above company, payable to the manager, at the office of the company, on 12th February 1879.  
No. 393 L. O. HART, Manager.

THE BRITISH QUEEN QUARTZ MINING COMPANY  
LIMITED, WALHALLA.

**A** CALL (3rd) of Twopence per share is made, due on Wednesday, 12th February 1879, and payable at the office, Queen Insurance Buildings, Queen street, Melbourne.  
No. 394 J. K. BICKERTON, Manager.

HOPEWELL QUARTZ MINING COMPANY NO  
LIABILITY, STAFFORDSHIRE REEF.

**N**OTICE.—A Call (the 58th) of Sixpence per share has been made, due and payable to the manager, at the office of the company, Brooke street, Smythesdale, on Wednesday, 12th February 1879.  
No. 395 E. KNIGHTS, JUN., Manager.

SMYTHESDALE CONSOLS' QUARTZ MINING COM-  
PANY NO LIABILITY, GERMAN REEF.

**N**OTICE.—A Call (the 31st) of Ninepence per share has been made, due and payable to the manager, at the office of the company, Brooke street, Smythesdale, on Wednesday, 12th February 1879.  
No. 396 E. KNIGHTS, JUN., Manager.

THE BRISTOL QUARTZ MINING COMPANY  
NO LIABILITY, LINTON.

**N**OTICE.—A Call (the first) of One pound sterling per share has been made upon the capital of the company, payable on Wednesday the 12th February instant, at the office of the company.  
Linton, 3rd February 1879.  
No. 397 A. CLINTON, Manager.

LLEWELLYN GOLD MINING COMPANY  
NO LIABILITY, MAGPIE.

**N**OTICE.—A Call (the ninth) of Threepence per share has been made on the capital of the company, due and payable to the manager, at the office of the company, on Wednesday the 12th day of February 1879.  
No. 398 G. BUFFORD, Manager.

SULIEMAN PASHA QUARTZ AND ALLUVIAL GOLD  
MINING COMPANY, NO LIABILITY.

**A** CALL (the thirteenth) of Threepence per share is made on the capital of the company, payable at the office of the company on Wednesday, 12th February 1879.  
8 and 9 Mining Exchange, Ballarat, 5th February 1879.  
No. 399 JOSEPH CURTHOYS, Manager.

JUST IN TIME QUARTZ MINING CO. LIMITED,  
GOBUR.

**N**OTICE is hereby given that a Call (the thirty-seventh) of One penny per share on all shares in the above-named company has been made, due on Wednesday, 12th February 1879, and payable to the manager, at the office of the company, 41 Queen street, Melbourne.  
No. 400 JAMES FOWLER, Manager.

AMALGAMATED QUARTZ MINING COMPANY OF  
ALEXANDRA LIMITED.

**N**OTICE is hereby given that a Call (the tenth) of Three halfpence per share on all shares in the above-named company has been made, due on Wednesday, 12th February 1879, and payable to the manager, at the office of the company, 41 Queen street, Melbourne.  
No. 401 JAMES FOWLER, Manager.

FRANKLINFORD GOLD MINING COMPANY  
"LIMITED."

**A** CALL (the twenty-third) of Sixpence per share is made upon the company's capital, payable at the office, Hepburn, on Wednesday, 12th February 1879.  
No. 402 F. ROTANZI, Manager.

THE WALHALLA COPPER MINING COMPANY  
LIMITED.

**N**OTICE.—A Call (No. 40) of Sixpence per 8000th share has been made on the capital of the above-named company, due and payable to the manager, at the office of the company at Walhalla, on Wednesday the 12th day of February 1879.  
No. 403 FRED. C. TRICKS, Manager.

THE ABERFELDY SLUICING COMPANY LIMITED.

**N**OTICE.—A Call (No. 3) of Sixpence per 4000th share has been made on the capital of the above-named company, due and payable to the manager, at the office of the company at Walhalla, on Wednesday the 12th day of February 1879.  
No. 404 FRED. C. TRICKS, Manager.



**COUNTRESS MINING COMPANY NO LIABILITY.**

**A** CALL (the eleventh) of Sixpence per share is made on the capital of the company, payable at the office of the company on Wednesday, 12th February 1879.

8 and 9 Mining Exchange, Ballarat, 5th February 1879.  
No. 405 JOSEPH CURTHOYS, Manager.

**THE RINGWOOD ANTIMONY MINING COMPANY LIMITED.**

**A** CALL (thirty-eighth) of One shilling per share has been made on the capital of the company, payable on Wednesday the 12th February 1879, at office of the company, 60 Queen street, Melbourne, 3rd February 1879.

No. 415 FINLAY J. MACDOUGAL, Manager.

**FIRST HILL UNITED GOLD MINING COMPANY (LIMITED), WARRANDYTE.**

**NOTICE** is hereby given that a Call (the eighteenth) of One penny per share has been made, due and payable at the company's office, 52 Collins street east, on or before Wednesday the 12th February 1879.

52 Collins street east, 3rd February 1879.  
No. 416 P. McCAULEY, Manager.

**REEFTON QUARTZ MINING COMPANY LIMITED, REEFTON.**

**A** CALL of One halfpenny per 24000th share has been made, payable at the registered office of the company, 49 Collins street west, Melbourne, on or before Wednesday, 12th February 1879.

No. 427 GEO. N. OAKLEY, Manager.

**PROGRESS QUARTZ MINING COMPANY NO LIABILITY, PANTON HILL.**

**A** CALL (the first) of Twopence (2d.) per share in the above-named company has been made, payable to the undersigned on or before Wednesday the 12th February 1879 (being the second Wednesday in the month).

Office—16 Collins street west, Melbourne.  
No. 428 HENRY NORTON, Manager.

**THE GOLDEN GATE TRIBUTE COMPANY LIMITED.**

**A** CALL (the eighth) of Sixpence per share has been made on the capital of the above-named company, payable at the company's office on the 12th day of February 1879.

No. 431 C. E. ANDREWS, Manager.

**KUMMERLOSS GOLD MINING COMPANY, REGISTERED, NO LIABILITY.**

**A** CALL (the first) of Two pounds (£2) per share has been made, due and payable at the office of the company, Broadford, on Wednesday the 12th day of February 1879.

No. 432 R. D. KNOTT, Sen., Manager.

**THE YORKSHIRE GOLD MINING COMPANY LIMITED, TARNAGULLA.**

**NOTICE**—A Call (the third) of Threepence per share on the capital stock of the above-named company has been made, payable at the office of the company, Commercial road, Tarnagulla, on Wednesday the 12th February 1879.

No. 438 JAMES CHEETHUM, Manager.

**GOLDEN BELT GOLD MINING COMPANY NO LIABILITY, SPRINGDALLAH.**

**A** CALL (tenth) of One shilling per share has been made on the capital of the company, due and payable at the company's office on Wednesday, 12th February 1879.

No. 434 JOHN P. ROBERTS, Manager.

**SYDENHAM QUARTZ GOLD MINING COMPANY LIMITED, DUNOLLY.**

**NOTICE**—A Call (the twenty-sixth), for machinery purposes, of Threepence per share has been made on the capital of the above-named company, due and payable to the manager at the office of the company, Dunolly, on Wednesday the 12th February 1879.

No. 435 W. H. LANGLER, Manager.

**NIL DESPERANDUM GOLD MINING COMPANY NO LIABILITY, PITFIELD PLAINS.**

**NOTICE**—A Call (the seventeenth) of Sixpence per (1000th) share has been made, due and payable on Wednesday, 12th February 1879, to the manager at the office on the claim.

No. 436 JOHN SWEENEY, Manager.

**DUKE TRIBUTE COMPANY (LIMITED).**

**NOTICE**—A Call (the third) of Sixpence per share has been made on the capital of the above company, payable at the Bank of Victoria, Maldon, or at the company's office, on Wednesday, 12th February 1879.

No. 437 J. R. TREGLOWN, Manager.

**SOUTH GERMAN REEF TRIBUTE COMPANY (LIMITED).**

**NOTICE**—A Call (first) of Twopence per share has been made on the capital of the above company, payable at the company's office, Maldon, on Wednesday, 12th February 1879.

Maldon, 3rd February 1879.  
No. 438 SAML. DABE, Manager.

No. 13.—FEBRUARY 7, 1879.—5.

**EAGLE HAWK TRIBUTE COMPANY LIMITED, MALDON.**

**NOTICE**—A Call (the fifth) of Sixpence per share has been made on the capital of the above company, payable at the office of the company, Maldon, on 12th February 1879.

No. 439 THOS. HANNAY, Manager.

**TELEGRAPH UNITED QUARTZ MINING COMPANY LIMITED, MARYBOROUGH.**

**A** CALL (the ninth) of Sixpence per share on the capital of the company has been made, payable at the office of the company, High street, Maryborough, on Wednesday, 12th February 1879.

No. 441 FREDK. T. OUTTRIM, Manager.

**THE VICTORIA GOLD MINING COMPANY (NO LIABILITY), TIMOR.**

**NOTICE**—A Call (No. 2) of Shilling per share on the capital of the above company has been made, due and payable on the 12th day of February 1879 at the office of the company, High street, Maryborough.

No. 442 FREDK. T. OUTTRIM, Manager.

**THE WOOLBROOK GOLD MINING COMPANY (LIMITED), CARISBROOK, MARYBOROUGH.**

**A** CALL (the fifteenth) of One shilling per share on the capital of the above-named company has been made, payable at the company's office, High street, Maryborough, on Wednesday, 12th February 1879.

No. 443 A. LOWENSTEIN, Manager.

**HOBART PASHA GOLD MINING COMPANY NO LIABILITY, WATERLOO.**

**NOTICE**—A Call (ninth) of Sixpence per share has been made, due and payable at the company's office, Eldon Chambers, Ballarat, on Wednesday, 12th February 1879.

No. 445 CHARLES WILSON, Manager.

**NORTH DIMOCK'S REEF COMPANY NO LIABILITY, LITTLE BENDIGO.**

**NOTICE**—A Call (thirteenth) of Five shillings per 512th share has been made, due and payable at the company's office, Eldon Chambers, Ballarat, on Wednesday, 12th February 1879.

No. 446 CHARLES WILSON, Manager.

**THE BAND OF HOPE CO. NO LIABILITY, WATTLE FLAT, BUNGAREE.**

**NOTICE**—A Call, for the month of February, of £2 10s. per 40th share has been made, payable to the undersigned on Wednesday the 12th February 1879.

No. 447 WILLIAM G. WILLIAMS, Manager.

**THE BAND OF HOPE AND ALBION CONSOLS NO. 2 TRIBUTE CO. NO LIABILITY.**

**NOTICE**—A Call of One pound per 80th share, for the month of February, has been made, payable to the undersigned on Wednesday the 12th February 1879.

No. 448 WILLIAM G. WILLIAMS, Manager.

**ROSE AND SHAMROCK QUARTZ MINING COMPANY NO LIABILITY, MOORABOOL CREEK, EGERTON.**

**A** CALL (the fourth) of Sixpence per share has been made on the capital of the company, due and payable at the office of the company, on Wednesday, 12th February 1879.

No. 449 D. G. WILLIAMS, Manager.

**LAL LAL IRON COMPANY NO LIABILITY.**

**A** CALL (the twelfth) of One shilling per share has been made, payable to the manager, at the company's office, on Wednesday, 12th February 1879.

No. 450 E. H. L. SWIFTE, Manager.

**MAGDALA COY. NO LIABILITY, PLEASANT CREEK.**

**A** CALL (the thirty-second) of Sixpence per share in the above-named company has been made, payable to the undersigned, on or before Wednesday the 12th February 1879, being the second Wednesday in the month.

18 Lydiard street, Ballarat, 1st February 1879.  
No. 451 ALEX. MARSHALL, Manager.

**GIPPSLAND CONSOLS QUARTZ MINING COMPANY "NO LIABILITY," EDWARD'S REEF.**

**NOTICE**—A Call (the fifty-seventh) of Twopence (2d.) per share has been made on the capital of this company, due and payable to the manager, at the registered office, Austral Mining Chambers, 5 Lydiard street, Ballarat, on Wednesday the 12th February 1879.

No. 452 CHAS. BARKER, Manager.

**HOPE QUARTZ MINING COMPANY NO LIABILITY.**

**A** CALL (the second) of One shilling per share has been made upon the capital of the company, due and payable at the office of the company, Camp street, Ballarat, on Wednesday the 12th February.

No. 453 J. NOBLE WILSON, Manager.

**CITY OF BALLARAT COMPANY, LIMITED,  
BALLARAT.**

**NOTICE.**—A Call (the forty-fifth) of Two shillings and sixpence per share has been made on the capital of the company, due and payable to the manager, at the office of the company, on Wednesday the 12th day of February 1879.  
No. 454 T. H. THOMPSON, Manager.

**CLUNES CONSOLS GOLD MINING COMPANY,  
LIMITED, CLUNES.**

**A** CALL (the twenty-ninth) of Two shillings per share has been made on the capital of the above company, declared due and payable to the manager, at the registered office, Bank Chambers, Lydiard street, Ballarat, on Wednesday, 12th February 1879.

J. R. PASCOE, Jun., Manager.

\* \* Non-local shareholders sending cheques will please add bank exchange.  
No. 455

**SOUTH LEARMONTH & EGERTON AMALGAMATED  
QUARTZ MINING COMPANY NO LIABILITY.**

**NOTICE.**—A Call (sixty-sixth) of One penny per share on the capital of the company has been made, due and payable on Wednesday, 12th February 1879, at the office of the company, 15 Lydiard street north, Ballarat.

No. 456 J. A. CHALK, Manager.

**NEW KOHINOOR G. M. COY. NO LIABILITY,  
BALLARAT.**

**NOTICE.**—A Call (the fourteenth) of Threepence per share has been made on the capital of the company, due and payable to the manager, at company's office, Eldon Chambers, Ballarat, on Wednesday, 12th February 1879.

Ballarat, 5th February 1879.  
No. 458 ALEX. CLARK, Manager.

**GOLDBROOK COMPANY NO LIABILITY.**

**NOTICE.**—A Call (the eighth) of Sixpence per share has been made, due and payable at the company's office, Wednesday, 12th February 1879.

13 Lynn's Chambers, Ballarat.  
No. 459 GEORGE WILKINS, Manager.

**NORTH BLACK HORSE COMPANY NO LIABILITY.**

**NOTICE.**—A Call (the nineteenth) of Fourpence per share has been made, due and payable at the company's office, Wednesday, 12th February 1879.

13 Lynn's Chambers, Ballarat.  
No. 460 GEORGE WILKINS, Manager.

**NEW EUREKA GOLD MINING COY. NO LIABILITY.**

**NOTICE.**—A Call (the twenty-third) of Thirty shillings per share has been made, due and payable at the company's office, Wednesday, 12th February 1879.

13 Lynn's Chambers, Ballarat.  
No. 461 GEORGE WILKINS, Manager.

**NEW AUSTRALASIAN G. M. CO., NO-LIABILITY,  
CRESWICK.**

**A** CALL (the eighteenth) of One shilling per 10,000th share has been made on the capital of the above company, due and payable to the manager on and after Wednesday, 12th February 1879.

Creswick, 4th February 1879.  
No. 462 W. P. JONES, Manager.

**LOUGHLIN GOLD MINING CO., NO LIABILITY,  
SEVEN HILLS, KINGSTON.**

**A** CALL (the eighth) of Sixpence per 12,000th share has been made on the capital of the above company, due and payable to the manager on and after Wednesday, 12th February 1879.

Creswick, 4th February 1879.  
No. 463 W. P. JONES, Manager.

**SOUTH CRESWICK Q. M. CO., NO LIABILITY,  
HUMBUG HILL, CRESWICK.**

**A** CALL (the twenty-eighth) of Sixpence per 6000th share has been made on the capital of the above company, due and payable to the manager on and after Wednesday, 12th February 1879.

No. 464 W. P. JONES, Manager.

**THE BARON AND RICHARDSON'S WESTERN UNITED  
G. M. CO., NO-LIABILITY, SPRING HILL.**

**A** CALL (the first) of Two shillings and sixpence per 1000th share has been made on the capital of the above company, due and payable to the manager on and after Wednesday, 12th February 1879.

Creswick, 4th February 1879.  
No. 465 W. P. JONES, Manager.

**DYKE'S NORTH WEST GOLD MINING COMPANY  
NO LIABILITY, CRESWICK.**

**A** CALL (the fifth) of Sixpence per share has been made on the capital of the company, due and payable to the manager, at the office of the company, Creswick, on or before Wednesday, 12th February 1879.

3rd February 1879.  
No. 466 J. MARTYR, Manager.

**BENDIGO AND WILLIAMSTOWN GOLD MINING  
COMPANY LIMITED.**

**NOTICE** is hereby given that a Call (the eighteenth) of Twopence per share has been made on the capital of this company, due on Wednesday the 12th day of February 1879, and payable at the company's office, High street, Sandhurst.  
No. 468 SYDNEY GEO. COLE, Manager.

**ALBION UNITED GOLD MINING COMPANY  
LIMITED.**

**NOTICE.**—A Call (the eighth) of One penny per share has been made, payable at the manager's office, Victoria Chambers, Sandhurst, on Wednesday the 12th instant.

Sandhurst, 5th February 1879.  
No. 469 JOHN NEESON, Manager.

**THE NEWCHUM CONSOLIDATED COMPANY  
NO LIABILITY.**

**NOTICE.**—A Call (the seventh) of Sixpence per share has been made, payable at the company's office, Albion Chambers, Sandhurst, on Wednesday, 12th February 1879.  
No. 470 HENRY VON DER HEYDE, Manager.

**BELL'S TRIBUTE COMPANY LIMITED.**

**A** CALL (the eleventh) of One penny per share has been made, payable at the office of the company, Beehive Chambers, Sandhurst, on Wednesday the 12th day of February 1879.

No. 472 CHARLES W. BELL, Manager.

**STAWELL BIG HILL QUARTZ MINING COMPANY  
(LIMITED).**

**NOTICE.**—The tenth Call, Sixpence per share, has been declared, and is due at the company's office, Main street, Stawell, on Wednesday the 12th day of February 1879.

Main street, Stawell, 4th February 1879.  
No. 473 C. T. ORD, Manager.

**PRINCE ALFRED QUARTZ MINING COMPANY  
LIMITED, STAWELL.**

**R.** W. C. GRIEVE will sell by public auction, at his rooms, Main street, Stawell, at Four p.m., Saturday, 15th February 1879, all shares in the above company forfeited for the non-payment of the sixty-third and sixty-fourth calls of Threepence per share each, due 11th December 1878, and 8th January 1879:—

Nos. 1 to 18,000, exclusive of those shares on which said calls have been paid.  
No. 379 P. GALBRAITH, Manager.

**THE WALHALLA-COPPER MINING COMPANY  
LIMITED.**

**NOTICE.**—Sale of Forfeited Shares.—All shares in the above-named company, numbered from 1 to 30,000 inclusive, in respect of which call number thirty-eight, of Sixpence per share, due the 13th November 1878, remains unpaid and overdue, will be sold by public auction, at the registered office of the said company at Walhalla, on Monday, the 17th day of February 1879, at half-past Twelve o'clock p.m., unless previously redeemed.

No. 406 (By order) FRED. C. TRICKS, Manager.

**GREAT NORTHERN COMPANY NO LIABILITY.**

**NOTICE.**—All shares in the above company, on which the ninth call of Sixpence per share, due 11th December 1878, has not been paid, having become forfeited; will be sold by auction at the Victoria Hotel, Sandhurst, on Saturday, 15th February 1879, at Four p.m., unless the said shares are previously redeemed.

Sandhurst, 5th February 1879.  
No. 407 F. J. MANN, Manager.

**FORBES UNION GOLD MINING COMPANY  
NO-LIABILITY, MAJORCA.**

**A** LL shares upon which the first call of Five shillings per share has not been paid are forfeited, and will be sold by auction, at the Nag's Head Hotel, Clunes, on Saturday the 15th February 1879, at Three p.m., unless the said call with expenses be previously paid.

No. 408 FRED. P. HICKOX, Manager pro tem.

**NORTH WALHALLA GOLD MINING COMPANY  
LIMITED.**

**NOTICE** is hereby given that all shares in the above company upon which the fifth and sixth calls are unpaid will be sold by public auction, by Alfred Bliss, 32 Collins street west, on Saturday the 15th instant, at Twelve o'clock noon.

No. 429 CHAS. E. CLARKE, Manager.

**THE SOUTH BELLE VUE UNITED COMPANY  
NO LIABILITY.**

**MANN AND SON** will sell by auction, at the Victoria Hotel, Sandhurst, on Saturday the 15th February 1879, at Four o'clock p.m.:—

All shares in this company from No. 1 to 24,000 inclusive, which have been forfeited for non-payment of the third call of Sixpence per share, unless the said shares are sooner redeemed and expenses paid.

No. 471 SYDNEY GEO. COLE, Manager.

**THE BRITISH QUEEN QUARTZ MINING COMPANY LIMITED, WALTHALLA.**

**NOTICE** is hereby given that all shares forfeited for non-payment of second call of Twopence will be sold by auction, by Messrs. Gemmell, Tuckett, and Co., at their rooms, Collins street west, on Saturday, 8th February 1879, at Half-past Eleven a.m.

No. 323

J. K. BICKERTON, Manager.

**DARLING QUARTZ MINING COMPANY, LIMITED, STAWELL.**

**A**N Extraordinary Meeting of the shareholders of the above company will be held at the company's office, Main street, Stawell, at Eight o'clock p.m., on Friday the 14th day of February 1879.

**Business:** To wind up the company in accordance with clause 112 of the Mining Companies Act 1871. Order the disposal of the lease and property of the company. Order the disposal of the books, documents, and surplus property of the company, and confirm minutes of said meeting.

No. 286

P. GALBRAITH, Manager.

**PRIDE OF THE EAST Q. M. CO. NO LIABILITY, BALLARAT EAST.**

**A**N Extraordinary Meeting of the shareholders of the above company will be held at Myles' Havilah Hotel, Victoria street, on Saturday the 15th day of February 1879, at Seven o'clock p.m.

**Business:** To authorize the manager and directors to take the necessary steps for the voluntarily winding-up of the company or otherwise.

Office of the company, Princes street, Ballarat East, 30th January 1879.

No. 297 (By Order) ROBT. ATKINSON, Manager.

**BURDETT COUTTS QUARTZ MINING COMPANY LIMITED, FRYERSTOWN.**

**NOTICE.**—The General Half-yearly Meeting of the above company will be held at the office of the company, Fryerstown, on Wednesday, 12th February 1879, at Five o'clock p.m.

No. 366

ALEXR. MILLS, Manager.

**FIRST-HILL UNITED GOLD-MINING COMPANY (LIMITED), WARRANDYTE.**

**THE** Half-yearly Meeting of shareholders will be held on Wednesday the 12th of February 1879, at the Oriental Hotel, Collins street east, at Half-past Seven p.m.

**Business:** Receive balance-sheet, elect directors and auditors, or any other business that may be brought forward.

52 Collins street east, 1st February 1879.

No. 414

P. MCCAULEY, Manager.

**SCOTCHMAN'S REEF QUARTZ CRUSHING CO. REGISTERED.**

1878.

**ASSETS.**

31st Dec.—To Shares account	...	...	...	£1,430	0	0
Plant account...	...	...	...	12,390	8	8
Crushing account	...	...	...	209	9	1
Balance in hand	...	...	...	30	9	9
				£14,060	7	6

1878.

**LIABILITIES.**

31st Dec.—By Balance	...	...	...	£14,060	7	6
----------------------	-----	-----	-----	---------	---	---

No. 382

C. T. ORD, Manager.

**UNITED DEVONSHIRE COMPANY LIMITED.**

**THIS** is to certify that the office of the United Devonshire Company Limited is now at the Albion Chambers, Sandhurst.

Sandhurst, 4th February 1879.

MATTHEW BARKER, Manager.  
JOHN E. GARD, } Directors.  
RALPH JONES, }

No. 409

**Insolvency Notices.**

*The Insolvency Statute 1871.—In the Court of Insolvency, Melbourne.*  
In the matter of **FREDERICK HELLER**, of Brunswick, in the colony of Victoria, butcher.

**THE** above-named Frederick Heller intends to apply to the Court of Insolvency, at Melbourne, on Friday the twenty-eighth day of February 1879, at Eleven o'clock in the forenoon, for a certificate of discharge, pursuant to the provisions of the Insolvency Statute 1871.

Dated this seventh day of February 1879.

BENCRAFT AND SMITH,  
48 Temple Court, Melbourne,  
Solicitors for the insolvent.

No. 410

*The Insolvency Statute 1871.—In the Court of Insolvency at Melbourne.*

In the estate of **JOHN HICKINBOTHAM**, of Market street, Melbourne, in the colony of Victoria, trading as "Hickinbotham and Co.," carpet warehouseman.

**NOTICE** is hereby given, that by resolution of the creditors assembled at the general meeting of creditors in this estate, held at Melbourne on the third day of February, One thousand eight hundred and seventy-nine, I, the undersigned, Henry William Danby, of Elizabeth street, Melbourne, in the said colony, accountant, was appointed to fill the office of trustee of the property of the said insolvent, and such appointment has been duly confirmed. All persons having in their possession any of the effects of the said insolvent must deliver them to me, and all debts due to the insolvent must be paid to me. Creditors who have not proved their debts must forward their proofs to me, at 38 Elizabeth street, Melbourne, aforesaid.

Dated this 3rd day of February 1879.

HY. WM. DANBY,  
Trustee.

P. D. Phillips and Cohen, 12 Collins street west, Melbourne, solicitors to the said estate. No. 417

*The Insolvency Statute 1871.—In the Court of Insolvency, at Melbourne.*

In the estate of **JOSEPH JOWETT**, of King street, Melbourne, in the colony of Victoria, woolstapler.

**NOTICE** is hereby given that by resolution of the creditors assembled at the general meeting of creditors in this estate, held at Melbourne on the 29th day of January 1879, I, the undersigned William Joseph Ecroyd, of Elizabeth street, Melbourne, in the said colony, accountant, was appointed to fill the office of trustee of the property of the said insolvent, and such appointment has been duly confirmed. All persons having in their possession any of the effects of the insolvent must deliver them to me, and all debts due to the insolvent must be paid to me. Creditors who have not proved their debts must forward their proofs to me at 88 Elizabeth street, Melbourne, aforesaid.

Dated this 29th day of January 1879.

WILLIAM JOSEPH ECROYD,

Trustee.

P. D. Phillips and Cohen, 12 Collins street west, Melbourne, solicitors to the estate. No. 418

*The Insolvency Statute 1871.—In the Court of Insolvency at Ballarat.*

In the estate of **WILLIAM FARQUHAR**, of Ballarat, in the colony of Victoria, grocer, trading as "Wm. Farquhar and Co."

**NOTICE** is hereby given that by resolution of the creditors assembled at the general meeting of creditors in this estate, held at Ballarat, on the third day of February One thousand eight hundred and seventy-nine, we, the undersigned Frederick Moses Claxton, of Ballarat, in the said colony, assignee and auctioneer, and Joseph Webster, of Melbourne, in the said colony, merchant, were appointed to fill the office of trustees of the property of the said insolvent, and such appointment has been duly confirmed. All persons having in their possession any of the effects of the said insolvent must deliver them to us, and all debts due to the insolvent must be paid to us. Creditors who have not proved their debts must forward their proofs to the said Frederick Moses Claxton, at Ballarat aforesaid, or to the said Joseph Webster, at Queen street, Melbourne, in the said colony.

Dated this sixth day of February 1879.

F. M. CLAXTON;  
JOS. WEBSTER,  
Trustees.

P. D. Phillips and Cohen, 12 Collins street west, Melbourne, solicitors to the said estate. No. 419

*The Insolvency Statute 1871.—In the Court of Insolvency.*

In the matter of the estate of **HENRY WILLIAM SALMON**, of Horsham, in the colony of Victoria, boardinghouse-keeper.

**THE** above-named Henry William Salmon intends to apply to the Court of Insolvency, on the twenty-seventh day of February 1879, for a certificate of discharge pursuant to the provisions of the Insolvency Statute 1871.

No. 420

HENRY WILLIAM SALMON,  
The above-named insolvent.

*The Insolvency Statute 1871.—In the Court of Insolvency.*

In the matter of the estate of **MARGARET SALMON**, of Horsham, in the colony of Victoria, boardinghouse-keeper, insolvent.

**THE** above-named Margaret Salmon intends to apply to the Court of Insolvency, on the twenty-seventh day of February 1879, for a certificate of discharge pursuant to the provisions of the Insolvency Statute 1871.

No. 421

MARGARET SALMON,  
The above-named insolvent.

*The Insolvency Statute 1871.—In the Court of Insolvency.*

In the matter of **WILLIAM STEPHEN KIMPTON** and **MORTIMER RUSH**, of Fitzroy, in the colony of Victoria, millers, trading as "Kimpton and Rush."

**A** FIFTH and Final Dividend will be payable at our office, 38 Elizabeth street, Melbourne, on and after Tuesday, 11th February 1879.

No. 423

ECROYD AND DANBY,  
Trade Assignees.

*The Insolvency Statute 1871.—In the Court of Insolvency at Melbourne.*

In the matter of JOHN MITCHELL, of Corinella, in the colony of Victoria, late farmer, an insolvent.

NOTICE is hereby given that the above-named John Mitchell intends to apply to the Court of Insolvency at Melbourne, on Friday the seventh day of March next, at Eleven of the clock in the forenoon, for a certificate of discharge pursuant to the provisions of the Insolvency Statute 1871, and, pursuant to order dated 4th February 1879, and to dispense with the condition mentioned in section one hundred and thirty-six of the said statute.

Dated this fifth day of February, in the year of our Lord One thousand eight hundred and seventy-nine.

DAVIES AND STRONGMAN,  
Eldon Chambers, Bank place, Melbourne,  
Solicitors for the said John Mitchell.

No. 422

*The Insolvency Statute 1871.—In the Court of Insolvency.*

In the matter of JOHN WILLIAMSON, of Elizabeth street north, Melbourne, in the colony of Victoria, curled hair manufacturer.

A FIRST Dividend will be payable at our office, 38 Elizabeth street, Melbourne, on and after Wednesday, 12th February 1879.

ECROYD AND DANBY,  
Trade Assignees.

No. 424

*The Insolvency Statute 1871.—In the Court of Insolvency, Ballarat, No. 586.*

In the matter of JAMES McDOWALL, of Mair street, Ballarat, machinery merchant.

NOTICE is hereby given, that at a meeting of creditors of the above-named James McDowall, duly convened and holden at Melbourne on the third day of February 1879, it was resolved that the affairs of the said James McDowall should be liquidated by arrangement, and not in insolvency; and that at such meeting Caleb Joshua Jenner and John Cooper, both of Melbourne, merchants, were appointed trustees of the said estate, and that such appointment has been duly confirmed. All persons having any claims against the said estate are requested to forward the same to me forthwith.


Dated this fifth day of February 1879.

S. F. MANN,  
52 Lydiard street, Ballarat,  
Solicitor for the said estate.

No. 457

### Impoundings.

ALLANSFORD.—Impounded at Allansford Shire Pound, on the 28th January 1879.

1 bay mare, branded  near shoulder

If not claimed and expenses paid, to be sold on 21st February 1879.

RICHD. MILNE,  
Poundkeeper.

4/

BALLARAT.—Impounded at the Ballarat City Pound, on 24th January 1879.

1 white cow, red ears, off ear marked, no visible brands

1 strawberry heifer, red neck, branded like SG near rump

If not claimed and expenses paid, to be sold on 26th February 1879.

S. CADDEN,  
Poundkeeper.

4/

BALMORAL.—Impounded at Balmoral, 28th January 1879.

1 bay mare, black points, dock tail, little white on hind feet, JK conjoined off shoulder

If not claimed and expenses paid, to be sold on 1st March 1879.

JOHN CORSTORPHINE,  
Poundkeeper.


3/6

BRAYBROOK.—Impounded at Braybrook, Albion, 5th February 1879, by W. A. Fossy, pro Mr. W. J. Clarke.—Trespass id.

1 red cow, white along back, cock horns, like spectacles brand off ribs

On 4th February, by Kellor Townherd.—Trespass id. each.

1 bay pony horse, long tail, brands (if any) not visible

1 dark-brown mare, like  over JK conjoined near shoulder

If not claimed and expenses paid, to be sold on 3rd March 1879.

PATRICK EGAN,  
Poundkeeper.

6/

BENALLA.—Impounded at Benalla, 3rd February 1879, by Mr. T. Redding.—Damages 10s.

589. White working bullock, red ears, cocked horns, like W near rump, bit out back of off ear

If not claimed and expenses paid, to be sold 5th March 1879.

WM. SKELTON,  
Poundkeeper.

4/

BUNINYONG.—Impounded at Buninyong, by Mr. J. Colbert.

1 strawberry heifer, branded like AW off rump

Same date, by Mr. J. Lyons.


1 red steer, branded like GW near rump

If not claimed and expenses paid, to be sold on 3rd March 1879.

SAMUEL SANDWITH,  
Poundkeeper.

4/6

CAMPERDOWN.—Impounded at Camperdown, by O. Robertson.

1 spotted heifer, like  near ribs, piece out of under side off ear

If not claimed and expenses paid, to be sold on 1st March 1879.

JAMES McKAY,  
Poundkeeper.

4/

CARLSRUHE.—Impounded at Carlsruhe Pound, 29th January 1879, by Mr. McPherson.

1 blue heifer, few white spots, like CO or GO off rump, hole and slit, and piece off off ear

If not claimed and expenses paid, to be sold on 3rd March 1879.

WILLIAM MURPHY,  
Poundkeeper.

4/

COLAC.—Impounded at Colac, by James Wray, 27th January 1879.

1 red bull, small star, little white on belly, two white spots near thigh, blind near eye, both ears marked, IC near rump

If not claimed and expenses paid, to be sold on 28th February 1879.

JOHN METCALF,  
Poundkeeper.

4/

CRESWICK.—Impounded at Creswick Borough Pound, by Denis Carey.

1 bay mare, star, like IB off shoulder

1 light-bay filly, off hind foot white, like JK near shoulder

1 iron-grey filly foal, like AJ near shoulder

If not claimed and expenses paid, to be sold on 26th February 1879.

THOMAS LANG,  
Poundkeeper.

4/6

ESSENDON.—Impounded at Essendon.

1 yellow cow, white on sides and belly, R off rump, like F off ribs

If not claimed and expenses paid, to be sold on 26th February 1879.

M. A. GREENWOOD,  
Poundkeeper.

3/6

HAMILTON.—Impounded at the Hamilton Borough Pound, 30th January 1879.

1 bay mare, little white on off hind foot, shod on near and off hind feet, HP conjoined near shoulder, like SI or SJ near neck, like DIS off neck, AI off shoulder

1 dark-brown mare, saddle marked, switch tail, shod on off fore and hind feet, like SZ near shoulder, AP off shoulder

1 grey fleabitten horse, collar marked, switch tail, shod on off fore and hind feet, black on near side neck, G or C near shoulder

1 chesnut filly, blaze, silver mane and tail, no visible brand

If not claimed and expenses paid, to be sold on 6th March 1879.

R. BROOMFIELD,  
Poundkeeper.

7/6

HUNTLY.—Impounded at Huntly, by Mr. Thos. Mumford. Trespass 2s. 6d. each.

59. Chesnut horse, PHP near shoulder, MC off shoulder

60. Brown horse, star, hind fetlocks white, J-C, JHC conjoined over like KC near shoulder, I off shoulder

By J. Hodge.—Trespass id.

66. Red and white heifer, white face, MC near thigh

If not claimed and expenses paid, to be sold on 5th March 1879.

CHAS. JAS. BUSST,  
Poundkeeper.

5/6

LANCEFIELD.—Impounded at Lancefield, 4th February 1879.

22. Red and white steer calf, AF near rump

23. Whitish strawberry steer calf, same brands

24. Whitish strawberry heifer calf, same brands

25. Whitish strawberry heifer calf, same brands

26. Whitish strawberry heifer calf, same brands

27. Whitish strawberry heifer calf, same brands

28. Reddish strawberry heifer calf, same brands

If not claimed and expenses paid, to be sold on the 5th March 1879.

A. MADIGAN,  
Poundkeeper.

6/6

LEXTON.—Impounded at Lexton, by L. Gibson.—Trespass 2s. 6d., and damages claimed £2 4s. 6d.

1 dark iron-grey colt, star, rope on neck, JD near shoulder

If not claimed and expenses paid, to be sold on 28th February 1879.

T. NICHOLLS,  
Poundkeeper.

3/6

**MALMSBURY.**—Impounded at Malmsbury, 24th January 1879, by Joseph Gill.  
1 yellow heifer, white face, branded M milking rump  
1 red heifer, same brand  
1 red heifer, same brand

If not claimed and expenses paid, to be sold 19th February 1879.

4/6 C. MORRISS,  
Poundkeeper.

**MERINO.**—Impounded at Merino, 24th January 1879, from Merino Downs.  
60. Red steer, white on flanks, like W near ribs, slit off ear piece off near ear  
61. Yellow heifer, white face, AP near ribs, piece off near ear  
62. Yellow and white steer or bullock, 2 above crescent above JK near ribs, both ears marked

If not claimed and expenses paid, to be sold on 22nd February 1879.

5/6 T. D. CLARKE,  
Poundkeeper.

**MOOROPNA.**—Impounded at Mooropna on the 30th January.  
1 brown pony horse, branded diamond near rump.

2/6 JAMES HAY,  
Poundkeeper.

**MOUNT ROUSE.**—Impounded at the Mount Rouse Shire Pound, Penshurst, 31st January 1879, from Woodhouse estate, by order of James Alexander, Esq.

3. Bay horse, long tail, collar marked, both hind feet white, branded SW near neck  
4. Dark-brown horse, medium draught, collar marked, small blaze in face, long switch tail, near hind foot white, branded TK near shoulder  
5. Black horse, long tail, C5 near shoulder

If not claimed and expenses paid, to be sold on 5th March 1879.

6/6 PETER GREIG,  
Poundkeeper.

**OXLEY.**—Impounded at Oxley, by W. S. Mackay, Esq.—Damages £1.

18. Strawberry bull, brown neck, very small snip back of off ear, like burn blotch near back and off rump

If not claimed and expenses paid, to be sold on 22nd February 1879.

4/ GEO. W. KENNEDY,  
Poundkeeper.

**ROSEDALE.**—Impounded at Rosedale, by Mr. Hickey.

3. Dark-red and white steer, piece off top near ear, JK off ribs  
4. Dark-roan steer, piece out of under side of near ear, like 2 over M near ribs

If not claimed and expenses paid, to be sold on 5th March 1879.

4/6 CHARLES DU VE,  
Poundkeeper.

**RUTHERGLEN.**—Impounded at Rutherglen Shire Pound, 4th February 1879, by John Hiskin, herdsman.

1 red and white bullock, top off near horn, dewlap, near ear slit, coupling rope on, JH conjoined over 7 near rump  
1 red bullock, little white, long back and belly, off ear marked, TP off rump, blotch off ribs

If not claimed and expenses paid, to be sold on 5th March 1879.

5/ R. TURNER,  
Poundkeeper.

**SOUTH BARWON.**—Impounded at South Barwon Shire Pound, by Robert Ellis.

1 red and strawberry cow, illegible brand off rump  
1 red and white bull, invisible brands  
2 red and white heifers, B off rump  
1 red and white heifer, O near ribs, B off rump

If not claimed and expenses paid, to be sold on 3rd March 1879.

5/ JAMES STEER,  
Poundkeeper.

**TALBOT.**—Impounded at Talbot Shire Pound, 1st February 1879, by Messrs. Nichol and Son.

2. Bay cob, PP near shoulder, little white near fore foot  
3. Bay horse, D off shoulder, white near foot, white sock near hind leg  
4. Bay filly, rising two years, star, no visible brand

If not claimed and expenses paid, to be sold on 1st March 1879.

5/ JNO. GARNER,  
Poundkeeper.

**WANGARATTA.**—Impounded at Wangaratta, by Brian Canny.

60. Black or brown horse, running star, W over 3 near shoulder  
61. Bay draught colt, star, hind feet white, no visible brands

If not claimed and expenses paid, to be sold on 1st March 1879.

4/6 HENRY MILLER,  
Poundkeeper.

**WICKLIFFE.**—Impounded at Wickliffe, 30th January 1879, by Mr. Wm. Dykes, Woorndoo.

7. Chesnut horse, star, hind fetlocks white, near fore coronet white, G near shoulder

If not claimed and expenses paid, to be sold on 5th March 1879.

4/ ROBERT FORD,  
Poundkeeper.

**WODONGA.**—Impounded at Wodonga, 29th January 1879, by F. Street, Esq.

89. Strawberry steer, ML (conjoined) off rump  
90. Red steer, near ear split, hole and split off ear, M off rump, GE off ribs

91. Roan bull calf, no visible brand

Also on same date, by Mr. G. Little.

92. Yellow and white bullock, CN off rump

If not claimed and expenses paid, to be sold on 6th March 1879.

6/ HENRY HUON,  
Poundkeeper.

**WORANGA.**—Impounded at Woranga, 1st February 1879, by Mr. G. Burnett.

1 bay colt, no visible brand

If not claimed and expenses paid, to be sold on 1st March 1879.

3/6 JOHN RAY,  
Poundkeeper.

**WYNDHAM.**—Impounded at Wyndham, 27th January 1879.

1 bay mare, branded like I near shoulder, with a star on the forehead and a snip on the nose, three white fetlocks, and shod on the two hind feet

If not claimed and expenses paid, to be sold on 25th February 1879.

5/ MICHAEL CANNY,  
Poundkeeper.

#### POUNDKEEPERS' REMITTANCES.

THE ACTING GOVERNMENT PRINTER acknowledges the receipt of the undermentioned sums:—

1879.	£	s.	d.
February 1.—Shire of Newham, for E. C. Rennie	1	9	0
February 4.—Stevens, W. G.	1	7	0
February 5.—Corstorphine, J.	1	0	0
February 5.—Hazeldine, E.	0	2	10
February 6.—Steer, Jas.	0	11	6
February 6.—Gibson, Wm.	0	7	6

7th February 1879. GEO. SKINNER,  
Acting Government Printer.

#### ACTS OF PARLIAMENT.

THE undermentioned Acts of Parliament, passed during the Session of 1877-8, and published with the *Government Gazette*, may be obtained at the prices affixed to each, viz.:—

No.	s.	d.
567. Tolls Continuation	1	0
568. Consolidated Revenue (1)	1	0
569. Public Works Loan Account Application	1	0
570. Consolidated Revenue (2)	1	0
571. Justices of the Peace Act Amendment	1	0
572. Melbourne General Market Site	1	0
573. Local Government Act Amendment (City Rating)	1	0
574. Public Works Loan Expenditure Validating	1	0
575. Land Tax	1	6
576. Parliamentary Costs	1	0
577. Brighton Land Vesting	1	0
578. Inebriates Act Amendment	1	0
579. Consolidated Revenue (3)	1	0
580. Railway Construction	1	6
581. Australasia National Insurance Company	1	0
582. Beechworth Waterworks Act 1860 Amendment	1	0
583. Regulation and Inspection of Mines	1	0
584. Expiring Law (Diseases in Stock Act) Continuation	1	0
585. Expiring Law (Fences Statute) Continuation	1	0
586. Metropolitan Gas Company	3	6
587. Liverpool and London and Globe Insurance Company	1	0
588. Extradition Acts Administration	1	0
589. Waterworks Act 1865 Amendment	1	0
590. Friendly Societies	2	0
591. Railway Loan Liquidation and Construction Account Application	1	0

No.	s.	d.
592. Explosive Substances	1	0
593. Customs Duties	1	6
594. Expiring Law (Drawbacks Act) Continuation	1	0
595. Vine Diseases Eradication	1	0
596. Drainage of Mines	1	0
597. Customs Act 1857 Amendment	1	0
598. Passengers Harbors and Navigation Statute 1865 Amendment	1	0
599. Appropriation of Revenue	4	0
600. Expiring Law Continuation (Payment of Members)	1	0
601. Beechworth Rate Validating	1	0

N.B.—If postage stamps be sent to pay for any of the above-mentioned Acts an addition at the rate of one shilling in the pound must be forwarded, that amount being charged by the Postal Department for cashing the stamps.

April 1878.

### ACTS OF PARLIAMENT.

THE undermentioned Acts of Parliament, passed during the Session of 1878, and published with the *Government Gazette*, may be obtained at the prices affixed to each, viz:—

No.	s.	d.
602. Consolidated Revenue (1)	1	0
603. Railway Construction (Goulburn Valley)	1	0
604. Railway Construction (South Yarra to Oakleigh)	1	0
605. Instruments and Securities Statute 1864 Explanation (Bills of Exchange)	1	0
606. Railway Construction Act 1877 Amendment	1	0
607. Public Works Loan Account Application	1	0
608. Railway Loan	1	0
609. Consolidated Revenue (2)	1	0
610. Transfer of Land Statute Amendment (Easements)	1	0
611. Government Stock Conversion	1	0
612. Felons' Apprehension	1	0
613. Ballarat Public Gardens Land Vesting	1	0
614. Rosstown Junction Railway	1	6
615. Expiring Laws Continuation	1	0
616. Diseases in Vines Act Amendment	1	0
617. Melbourne and Hobson's Bay United Railway	1	6
618. Liens upon Growing Crops	1	0
619. Victorian Exhibitions	1	0
620. Bankers' Books Evidence	1	0
621. Juries Statute 1876 Amendment	1	0
622. Fisheries Act 1873 Amendment	1	0
623. Railway Loan Liquidation and Construction Account Application	1	0
624. Customs Duties Act 1877 Amendment	1	0
625. Successory Trusts	1	6
626. Neglected and Criminal Children	1	0
627. Forfeitures for Treason and Felony Abolition	1	0
628. Lunacy Statute Amendment	1	0
629. Railway Loan Application	1	0
630. Police Offences Statute 1865 Amendment	1	0
631. Public Health Conservation	1	0
632. Albert Park School	1	0
633. Appropriation of Revenue	4	0
634. Land Act 1869 Amendment	1	0

N.B.—If postage stamps be sent to pay for any of the above-mentioned Acts an addition at the rate of one shilling in the pound must be forwarded, that amount being charged by the Postal Department for cashing the stamps.

Government Printing Office,  
December 1878.

THE NEW RULES AND STANDING ORDERS FOR PRIVATE BILLS are on sale at the Government Printing Office; price 1s. 6d.

### GOVERNMENT PLAN

PLAN OF SANDHURST GOLDFIELD, showing the Lands held under Gold Mining Leases.

Scale—twenty chains to an inch. Price 4s. 6d.

At the Office of Mines, Collins street, and at the Mining Registrars' Offices in the several districts.

### GEOLOGICAL SURVEY OF VICTORIA.

PRODROMUS OF THE PALÆONTOLOGY OF VICTORIA OR FIGURES AND DESCRIPTIONS OF VICTORIAN ORGANIC REMAINS. Decades I. II. III. IV. and V. By Frederick McCoy, F.G.S., &c. Price 2s. 6d. each.

REPORTS OF PROGRESS. Maps and Illustrations. Price—Nos. I. II. and IV. 3s. 6d. each. No. III. 5s.

OBSERVATIONS ON NEW VEGETABLE FOSSILS OF THE AURIFEROUS DRIFTS OF VICTORIA. By Baron Ferdinand von Mueller, C.M.G., &c. Price 2s. 6d. Office of Mines, and all Booksellers.

### DEPARTMENT OF LANDS AND SURVEY.

PARISH AND TOWNSHIP PLANS.—Lithographed plans of PARISHES, on a scale of twenty chains to the inch (except when a different scale is specified), can be obtained at the Crown Lands Office, Spring Gardens, Melbourne, price 7s. 6d. each, or will be forwarded to any address within the colony on receipt of that sum by the accountant of the department. Mounted on cloth, 2s. 6d. additional.

Also, same price, lithographed plans of TOWNSHIPS, drawn to a scale of four chains to the inch.

The above show measurements, bearings, grantees' and licensees' names, school-sites, reserves, and other various information in possession of the department up to the date of their compilation.

The large scales on which these lithographs are prepared constitute them valuable working plans for shire and other surveyors, rate collectors, assessors, &c., &c.

The undermentioned are now ready, and a number of others are in course of preparation:—

#### PARISH PLANS.

Acheron	Burrum Burrum	Dunkeld
Addington	Byjuke	Dunnawalla
Adzar	Cullvil	Dunolly (10 chs.)
Alexandra	Campbelltown	Durong
Amherst (10 chs.)	Caniambo	Echuca South
Arapiles	Caramut South	Eddington
Ararat (10 chs.)	Carapooce	Eglinton
Arcadia	Carapooce West	Eildon
Ardno	Cardigan	Ellesmere
Ardonachie	Cargerie	Elphinstone
Argyle	Carisbrook	Emberton
Ascot	Carlyle	Enfield
Ashens	Carraigarnunguee	Fumemmering
Avoca	Carlsruhe	Flinders
Awonga	Castlemaine (10 chs.)	Forbes
Axedale	Charlton East	Franklin (10 chs.)
Baangal	Charlton West	Frankston
Bagshot	Chepstowe	Fryers (10 chs.)
Bailan (4 chs.)	Chewtown (4 chs.)	Garvoc
Balmatium	Chiltern	Geelong
Balrook	Chiltern West	Girgarre East
Bamgaie	Chintin	Gisborne
Barongarook	Clarendon	Glencoe
Beckworth	Clines	Glendaruel
Beechworth	Cobra-killuc	Glengower
Benalla	Cobram	Glenmona
Benayeo	Colac (4 chs.)	Glenrowen
Bil-bil-wyt	Coliban	Gobarup
Birregurra	Colongulac	Gobur
Bittern	Concongella	Goomalibee
Boho	Concongella South	Gooramadda
Bolwarra	Conewarre	Goorambat
Bonn	Congupna	Gooram-gooram-gong
Boort (40 chs.)	Coomboona	Gowangardie
Boosey	Coonoover West (40 chs.)	Greenhills
Boothpool	Corack (40 chs.)	Greta
Boroondara	Corack East (40 chs.)	Gritjurk
Borong	Corack	Gruyere
Boweya	Corindhap	Gullford
Branjee	Craigie	Haddon
Brankeet	Cranbourne	Hamilton North
Branxholme	Creswick	Hamilton South
Bridgewater	Croxtan, East and West	Hexham East
Brimboal	Currawa	Hexham West
Brim-brim	Cut-paw-paw (10 chs.)	Horsham
Bringalbert	Darkbonee	Hotspur
Broadwater	Darlingford	Howqua West
Buckrabanyule	Darragan	Inglewood
Bulgana	Dean	Jameson
Bullarook	Denison	Jancourt
Bullengarook	Dergholm	Jeffcott
Bundalagwah	Devenish	Jika Jika
Bundalong	Digby	Jindivick
Bungal	Diggera (40 chs.)	Jung Jung
Bungalally	Dimboola	Kaarimba
Bungaree	Doboobetic	Kaladbro
Bung-bong	Donald	Kalkee
Bungeeltap	Dookie	Kanyapella
Bungeet	Doolam	Karabcal
Bunguluke	Doroq	Karrabumet
Burnewang	Doutta Galla	Katamatite
Burramboot East	Duneed	Katandra
Burramine		Keelbundora
Burrambeep		Kelfera
Burrambeet		

Kerang	Nangeela (40 chs.)	Tatyoan
Kergunyah North	Nanmia	Terang
Kerrie	Nanneella	Terrick Terrick
Kerrit Bareet	Narmbool	East (40 chs.)
Kewell East	Narrawong	Terrick Terrick
Kialla	Narrewillock	West (40 chs.)
Killawarra	Natimuk	Terrinallum
Kingower	Navarre	Thalia
Kinypanial	Neilborough	Thornton
Kiora	Nepean	Timmering
Kirkella	Newham	Tinamba
Knowsley	Ninyeunook (40 chs.)	Tongala
Knowsley East	Nirranda	Toolamba
Kororoit	Nullan	Toolamba West
Kyabram East	Nullawarre	Toolang
Laanecoerie	Nunawading	Tooloy
Laen	Oxley	Tottington (40 chs.)
Lallat	Pakenham	Towaniny (40 chs.)
Langhi-ghiran	Pannobamawm	Tullamarine
Langwarrin	Pannoomilloo	Tulich
Lauriston	Paraparap	Tylden
Leaghur (40 chs.)	Paywit	Tyrendarra
Lexington	Peechelba	Udera
Lillirie	Pelluebla	Upotipotpon
Linlithgow	Pine Lodge	Vectis East
Lockwood	Prahran (10 chs.)	Waggarandall
Loyola	Quambatook (40 chs.)	Wail
Lurg		Walmer
Magappa	Ravenswood	Wangaratta North
Maindample	Redesdale	Wangaratta South
Maldon	Rich Avon West	Wappan
Mannibadar	Ringwood	Warrak
Marmal	Rodborough	Warrandyte
Marnoo	Roseneath	Warrenbayne
Meering	Rothsay	Wellsford
Mellier	Runnymede	Wills
Mepunga	Rupanyup	Will-will-rook
Meran	St. James	Winnindoo
Merino	Sale	Winton
Merrimu	Salisbury West	Witchilleba
Merton	Samaria	Witchipool (40 chs.)
Miepoll	Sandford	Wodonga
Mogionemby	Sandon	Woonondah
Moir	Seymour	Woodend
Mokanger	Shadforth	Woolpoor
Mokoon	Sherwood	Wooroonook
Molesworth	Shirley	Wooragee North
Moliagul	Spring Hill	Woosang
Mologa	Spring Plains	Wormangal
Monegeeta	Stewarton	Wycheproof
Moolert	Strangways (10 chs.)	Wycheitella
Moolort		Wy Yung
Moora	Stratford	Yabba Yabba
Moorgag	Strathfieldsaye	Yallock
Mooroocud	Streatham (4 chs.)	Yandoit
Mooroopna	Sutton	Yan Yean
Mooroopna West	Swanwater (40 chs.)	Yarok
Moorpanyal	Taggerty	Yarraberb
Mortchup	Tahara	Yarram Yarram
Moutajup	Tallygaropna	Yarrowonga
Moyhu	Taminick	Yarayne
Moyston	Tamlough	Yea
Muckleford	Tandarra	Yielima
Murchison	Tara	Youarang
Myrrhee	Tarrawarra	Youpayang
Mysia (40 chs.)	Tatong	Yuroke
Nagwarry		

## TOWNSHIP PLANS.

Blackwood	Lallat	Rushworth
Camperdown	Malmesbury	St. Arnaud
Daylesford	Minyip	Sandhurst (portion)
Dergholm	Mitiamo	Terrick Terrick
Devenish	Nalinga	Toolamba
Glenmona	Natimuk	Toolleen
Glenrowen	Neerim	Tungamah
Karrabumet	Queenscliff	Turrumberry
Katamatite	Rheola	Yarrowonga
Kurraan		

## SUBURBS OF MELBOURNE.

Carlton	Emerald Hill	Prahran
Carlton North	Fitzroy North	Sandridge
East Melbourne	Hotham	West Melbourne

F. LONGMORE,

Commissioner of Crown Lands and Survey.

Lands and Survey Office,  
Melbourne, 9th October 1878.

## NOTICE.

MESSRS. GORDON AND GOTCH, News Agents, of Great Collins street west, Melbourne and 281, George street, Sydney;

MR. HENRY FRANKS, Bookseller and Stationer, Market square, Geelong;

MR. MARTIN BADE, Tobacconist, Sturt street, Ballarat;  
MR. WALTER A. J. WENBORN, bookseller and stationer, Pall Mall, Sandhurst; and

MR. GEORGE LYELL, bookseller, &c., of Stawell,  
MR. JOHN ARMSTRONG, 56 Elizabeth street, Melbourne, have been appointed Agents to receive Advertisements and Subscriptions for the *Government Gazette*.

A copy of the *Gazette* is filed at each place for public reference.

The GOVERNMENT GAZETTE is published on FRIDAY EVENING in each week, and Notices for insertion must be received by the Government Printer before Ten o'clock of the day preceding the day of publication.

Single copies of the GOVERNMENT GAZETTE will be Sixpence each (if paid in stamps, Sevenpence).

\* \* All payments are required in advance. Cheques and other remittances must be payable in Melbourne, and all communication should be addressed to "The Government Printer, Melbourne."

## CONTENTS.

APPOINTMENTS:	PAGE.
Acting government printer	285
Acting receiver and paymaster	285
Consul-General for the United States	285
Deputy electoral registrar	286
Distributors of stamps	286
Judges and chairman of general sessions— <i>corrigendum</i>	285
Naval reserve—sub-lieutenant	286
Receiver and paymaster	285
Returning officers	285
School board	286
Surveyor authorized by board of land and works	286
Trustees	285
Visitor, lunatic asylums	285
LANDS:	
Cemeteries	321
Commons	320
Cutting of redgum timber prohibited	316
Extents of holdings amended	307
Grants approved	320
Grazing permits	307, 321
Lands excepted or withheld from sale	317
" open for selection	316
Lease applied for	329
Leases approved	302
Licenses approved	308-312
" —hearing of reasons against forfeiture of	302
" (new) issued	303-306
" not granted	306
" revoked, cancelled, or declared void	307
" transferred	312
Rents of runs	317
Reservations about to be revoked	316-317
" proposed to be permanent	317
" (temporary)	316
Sales	313-316
Timber reserves	318-320
LAND TAX ACT 1877:	
Area in classification corrected	321
LEGAL:	
Courts	321, 323
Insolvencies	321, 327-328, 335-336
Judicial notices	330-331
Notices to creditors of deceased persons	330
MINING:	
Companies' notices:	
Balances	335
Calls	331
Meetings	335
Miscellaneous	335
Sales	334-335
Leases applied for	294
" declared void	295
" refused	295
Licenses to transfer leases	293
Water-right license applied for	293
MISCELLANEOUS:	
Banks	286-288
Births and deaths	295
Cattle impounded	336
Company (Daylesford Advocate newspaper and general printing) registered	322
Contracts	322
Deceased persons' estates	289-293
Examinations for the civil service of India	300-301
Extradition of British and Spanish criminals	296-299
Grant for fencing cemeteries	323
Holidays	283, 295
Mariners' notices	322
Partnerships	329-330
Patents	330
Police sales	327
Polling-places	295
Publicans' licensing district	295, 322
Rewards	331
Rolls of electors	321
Sale of buggies, horses, &c., at Yackandandah	330
Sheep clean district	321
Strayed	331
Surname adopted	329
Tenders	324
Trade marks	328-329
Water supply rate, borough of Creswick	328
ROADS:	
Bungareeshire—notice to remove fence	328

By Authority: GEORGE SKINNER, Acting Government Printer, Melbourne.

