



# VICTORIA GOVERNMENT GAZETTE.

Published by Authority.

No. 80.]

FRIDAY, AUGUST 15.

[1879.

## ADDITIONAL POST OFFICES.

IT is hereby notified that Post Offices have been opened at the undermentioned places, viz. :—

ARUNDEL, near PANMURE,  
CARAPOORE RAILWAY STATION, between DUNOLLY and  
ST. ARNAUD,  
HENLEY, near KYABRAM EAST,  
KILCUNDA, near GRIFFITHS POINT,  
LUNECK RAILWAY STATION, between STAWELL and  
HORSHAM.

J. B. PATTERSON,  
Postmaster-General.

Post Office and Telegraph Department,  
General Post Office,  
Melbourne, 12th August 1879.

## BANK HOLIDAY AT HORSHAM.

### PROCLAMATION

By His Excellency The Most Honorable George Augustus Constantine, Marquis of Normanby, Earl of Mulgrave, Viscount Normanby, and Baron Mulgrave of Mulgrave, all in the County of York, in the Peerage of the United Kingdom; and Baron Mulgrave of New Ross, in the County of Wexford, in the Peerage of Ireland; a Member of Her Majesty's Most Honorable Privy Council; Knight Grand Cross of the Most Distinguished Order of Saint Michael and Saint George, Governor and Commander-in-Chief in and over the Colony of Victoria and its Dependencies, &c., &c., &c.

IN pursuance of the provisions contained in the fifth section of *The Bank Holidays Act 1873*, I, the Governor of Victoria, do by this my Proclamation appoint

WEDNESDAY THE 27TH AUGUST INSTANT

a special day to be observed as a Bank Holiday at Horsham.

Given under my Hand and the Seal of the Colony, at Melbourne, this eleventh day of August, in the year of our Lord One thousand eight hundred and seventy-nine, and in the forty-third year of Her Majesty's reign.

(L.S.)

NORMANBY.

By His Excellency's Command,

GRAHAM BERRY,  
Chief Secretary.

GOD SAVE THE QUEEN!

## DRAWBACK REGULATIONS.

IT is hereby notified that His Excellency the Governor in Council has been pleased to direct that the following be added to the list of articles specified in Schedule I. to the Drawback Regulations of 4th December 1878, which came into force on the 1st January 1879; and that the drawback payable thereon shall be at the rate undermentioned, viz. :—

Article.	Rate.
Sugar used in the manufacture of Jam in Victoria, and upon the exportation of such Jam	£1 5s. per ton of the net weight of such Jam.

The above drawback to be allowed subject to the examination of each shipment, as in the case of imported Jams exported for drawback.

PETER LALOR,  
Commissioner of Trade and Customs.

Department of Trade and Customs,  
Melbourne, 14th August 1879.

No. 80.—AUGUST 15, 1879.—1.

## MELBOURNE INTERNATIONAL EXHIBITION 1880.

THE Governor, with the advice of the Executive Council, has been pleased to appoint

JOHN INGLIS, Esq.,  
ALFRED TADY THOMSON, Esq.,  
JOHN BADCOCK, Esq.,  
The Honorable HOWARD SPENSLEY,  
ALBERT LEE TUCKER, Esq., M.P.,

to be additional Members of the Commission appointed on the 20th March last to carry out and superintend the Melbourne International Exhibition 1880.

GRAHAM BERRY,  
Chief Secretary.

Chief Secretary's Office,  
Melbourne, 11th August 1879.

## MELBOURNE INTERNATIONAL EXHIBITION 1880.

### SECRETARY TO COMMISSION.

THE Governor, with the advice of the Executive Council, has been pleased to confirm the appointment by the International Exhibition Commissioners of

GEORGE COLLINS LEVEY, Esq., C.M.G.,

as Secretary to the Commission.

GRAHAM BERRY,  
Chief Secretary.

Chief Secretary's Office,  
Melbourne, 11th August 1879.

## JUDGE OF THE COURT OF INSOLVENCY.

THE Governor, with the advice of the Executive Council, has been pleased to appoint

FREDERICK WILKINSON, Esq., Master-in-Equity, &c., to act for and in the stead of Wriothlesley Baptist Noel, Esq., the Judge of the Court of Insolvency, to whom has been assigned the Central Insolvency District, during his absence through illness.

BRYAN O'LOGHLEN,  
Attorney-General.

Crown Law Offices,  
Melbourne, 11th August 1879.

## MEDICAL BOARD.

THE Governor, with the advice of the Executive Council, has been pleased to appoint

WILLIAM GILLREE, Esq., M.R.C.S.E.,

to be President of the Medical Board of Victoria, *vice* W. McCrea, Esq., M.B., resigned.

GRAHAM BERRY,  
Chief Secretary.

Chief Secretary's Office,  
Melbourne, 11th August 1879.

## RESIGNATION.

THE Governor, with the advice of the Executive Council, has accepted the resignation by

WILLIAM MCCREA, Esq., M.B., Lond., of the office of Inspector of Anatomy under *The Medical Practitioners Act No. 262*.

GRAHAM BERRY,  
Chief Secretary.

Chief Secretary's Office,  
Melbourne, 11th August 1879.

## RETURNING OFFICER FOR A SCHOOL DISTRICT.

THE Governor, with the advice of the Executive Council, has been pleased to appoint

JOHN CLARK

to be the Returning Officer for the School District of the Middle Riding of the Shire of Leigh, No. 171, vice H. M. Wilson resigned.

W. COLLARD SMITH,  
Minister of Public Instruction.

Education Department,  
Melbourne, 11th August 1879.

## BOARD OF ADVICE FOR A SCHOOL DISTRICT.

THE Governor, with the advice of the Executive Council, has been pleased to appoint

CHARLES BUCHANAN

to be a Member of the Board of Advice for the School District of the Weering Riding of the Shire of Colac, No. 121.

W. COLLARD SMITH,  
Minister of Public Instruction.

Education Department,  
Melbourne, 11th August 1879.

## TRUSTEES.

THE Governor, with the advice of the Executive Council, has been pleased to make the following appointments, viz.:-

JOHN CHRISTIE,

COLIN FRASER,

PETER KINGHORN,

to be Trustees of the land temporarily reserved on 21st February 1870 as a site for a Presbyterian place of Public Worship and minister's dwelling at Byaduk;

JAMES DOUGLASS,

JAMES ALEXANDER,

JAMES EDWARDS,

JOSEPH BERTOLI,

SAMUEL SMALE,

to be Trustees of the land temporarily reserved on 4th March 1879 as a site for a Cemetery at Terrapnee.

THE Governor in Council has accepted the resignation of

JOSEPH DRAYTON

as a Trustee of the site temporarily reserved on 5th April 1869 for a Cemetery in the parish of Panmure.

F. LONGMORE,

Commissioner of Crown Lands and Survey.  
Lands and Survey Office,  
Melbourne, 11th August 1879.

## MANAGER OF A COMMON.

THE Governor, with the advice of the Executive Council, has been pleased to appoint

JAMES BAKER

to be a Manager of the Dimboola Town Common, in the room of T. Lecky resigned.

FRANCIS LONGMORE,  
Commissioner of Crown Lands and Survey.

Lands and Survey Office,  
Melbourne, 11th August 1879.

## DEPUTY REGISTRARS OF BIRTHS AND DEATHS.

THE Governor, with the advice of the Executive Council, has been pleased to appoint the undermentioned persons to be Deputy Registrars of Births and Deaths at the places mentioned in conjunction with their respective names, viz.:-

Barrapoot: JAMES TAIT RUSSELL, vice J. H. McLeod resigned;

Riddell's Creek: WILLIAM SOMERVILLE;

Griffith's Point: THOMAS BERGIN;

The Leigh: HENRY CATIONS, acting, during the absence on leave of Deputy Registrar F. P. Philp.

THE Governor in Council has accepted the resignations of the undermentioned persons of their offices of Deputy Registrars of Births and Deaths at the undermentioned places, viz.:-

Catumnal: J. H. McLEOD;

Bolinda: W. C. CUTTEN.

Chief Secretary's Office,  
Melbourne, 11th August 1879.

GRAHAM BERRY,  
Chief Secretary.

## CROWN LANDS BAILIFFS.

THE Governor, with the advice of the Executive Council, has been pleased to appoint the undermentioned persons to be Crown Lands Bailiffs in and for the Colony of Victoria, viz.:-

Mounted Constable THOMAS COTTER,

W. FARAM,

Mounted Constable WILLIAM JAMES ARNEL.

F. LONGMORE,

Commissioner of Crown Lands and Survey.  
Lands and Survey Office,  
Melbourne, 11th August 1879.

## COMMISSIONERS OF THE SUPREME COURT.

HIS Honor the Chief Justice has been pleased to appoint the undermentioned gentlemen to be Commissioners of the Supreme Court of the Colony of Victoria:-

## FOR TAKING AFFIDAVITS.

Name.	Profession.	Residence.	Jurisdiction.	Duration of Commission (unless revoked).
Alfred Knott	Solicitor	Warragul	Colony of Victoria	Until Commissioner shall cease to reside at or near Warragul.

## FOR TAKING ACKNOWLEDGMENTS.

Name.	Profession.	Residence.	Jurisdiction.
Edward Augustus Atkyns	Solicitor	Melbourne	City of Melbourne.

Prothonotary's Office,  
Melbourne, 13th August 1879.

(L.S.)

JOHN A. PORTER,  
Prothonotary.

## INSPECTORS OF SLAUGHTER-HOUSES.

THE Members of the Police Force named in the following schedule have been appointed by the Councils of the various specified Boroughs and Shires, as Inspectors of Slaughter-houses and of Cattle intended for Slaughter, and to act within and for their respective Boroughs and Shires, viz.:-

Borough or Shire.	Inspector's Name.	Number.	Rank.	Stationed at—
Shire of Alexandra	Nolan, Michael Robertson	2906	Constable	Alexandra.
" Berwick	Giffedder, James	2227	Senior Constable	Berwick.
Borough of Chewton	Brown, John	81	Senior Constable	Chewton.
" Clunes	Murray, James	2363	Constable	Clunes.
Shire of Dunmunkle	Hibberd, Reuben	2887	Constable	Minyip.
" Hampden	Armfield, Edward	2667	Constable	Cobden.
" Kowree	Batchin, John William	2682	Constable	Edenhope.
" North Ovens	Steele, Arthur Loftus Maule	1179	Sergeant	Wangaratta.
" Rosedale	Keon, Felix	1606	Senior Constable	Rosedale.
" Swan Hill	Martin, Edward	3016	Constable	Swan Hill.
" Wannon	Martin, Albert	2370	Constable	Narcon.
" Wimmera	Mullany, Thomas	2062	Constable	Murtoa.

Police Department, Chief Commissioner's Office,  
Melbourne, 11th August 1879.

F. C. STANDISH,  
Chief Commissioner of Police.

# **SURVEYORS AUTHORIZED TO EFFECT SURVEYS FOR THE BOARD OF LAND AND WORKS.**

**NOTICE** is hereby given that the undermentioned gentlemen have been appointed by the Board of Land and Works Authorized Surveyors under *The Land Acts* 1869 and 1878:—

J. M. COANE, Benalla Survey District,  
H. I. FARRELL, Benalla Survey District.

A. J. SKENF,  
Surveyor-General.

Department of Lands and Survey,  
Melbourne, 12th August 1879.

## **MINING REGISTRAR.**

**THE** Governor, with the advice of the Executive Council, has been pleased to appoint

A. B. AINSWORTH

to act, temporarily, as Mining Registrar for the Alexandra subdivision of the Beechworth Mining District, *vice* F. H. D. Cotter resigned. To take effect from and after 1st September 1879.

F. LONGMORE,  
For the Minister of Mines.

Office of Mines,  
Melbourne, 11th August 1879.

## **BAILIFF OF COURTS.**

**THE** Governor, with the advice of the Executive Council, has been pleased to appoint

ERNEST ALBERT KELSON

to be Bailiff of the County Court and Court of Mines at Mansfield, *vice* J. H. Kelson resigned.

J. M. GRANT,  
Minister of Justice.

Crown Law Office,  
Melbourne, 11th August 1879.

## **SHERIFF'S BAILIFF.**

**THE** Governor, with the advice of the Executive Council, has been pleased to appoint

ERNEST ALBERT KELSON

to be a Sheriff's Bailiff for the Northern Bailiwick, acting at Mansfield, *vice* J. H. Kelson resigned.

BRYAN O'LOGHLEN,  
Attorney-General.

Crown Law Offices,  
Melbourne, 11th August 1879.

## **DEPUTY ELECTORAL REGISTRAR.**

**THE** Governor, with the advice of the Executive Council, has been pleased to appoint

THOMAS BERGIN, Griffith's Point,  
to be Deputy Electoral Registrar for the Corinella division of the Electoral District of Mornington, and for the Corinella division of the South Province.

GRAHAM BERRY,  
Chief Secretary.

Chief Secretary's Office,  
Melbourne, 11th August 1879.

## **WHARF MANAGER.**

**THE** Governor, with the advice of the Executive Council, has appointed

Constable THOMAS SNOWDEN

to carry out that portion of Part II. of the *Passengers', Harbors and Navigation Statute* 1865, relating to the management of Public Wharfs at Portarlington and St. Leonards, *vice* Constable O. E. Hedberg relieved.

PETER LALOR,

Commissioner of Trade and Customs.

Department of Trade and Customs,  
Melbourne, 13th August 1879.

## **NOTICE.**

**THE** accompanying notification by the Victoria Steam Navigation Board is published for general information.

PETER LALOR,

Commissioner of Trade and Customs.

Department of Trade and Customs,  
Melbourne, 14th August 1879.

## **VICTORIA.**

### **CERTIFICATES OF COMPETENCY.—MASTERS, MATES, AND ENGINEERS.**

It is hereby notified for general information, in connection with the Queen's Order in Council dated the 12th of February 1876, and published in the *Government Gazette* of the 12th of May 1876, No. 36, that the following alteration in the rules, has been approved by the Board of Trade, viz.:—That where a vessel registered in the United Kingdom is employed in trading regularly from a port in Australia and not trading regularly with the United Kingdom, service in such vessel will be allowed as equivalent to service performed in a vessel registered in the colony, provided the Steam Navigation Board has perfectly satisfactory means of verifying the services alleged to have been performed in such vessel.

CHARLES B. PAYNE, Chairman.

Offices of the Steam Navigation Board,  
Melbourne, 13th August 1879.

## **NOTICE TO MARINERS—SOUTH AUSTRALIA.**

**THE** following Notice, which has been extracted from the *South Australian Government Gazette*, is published for general information.

PETER LALOR,

Commissioner of Trade and Customs.

Department of Trade and Customs,  
Melbourne, 8th August 1879.

[No. 10 of 1879.]

**SOUTH AUSTRALIA.—PORT ADELAIDE, GULF OF ST. VINCENT.**  
—SIGNALS, GOVERNMENT STEAM DREDGERS.

The following signals are used on board the Government steam dredgers working at Port Adelaide:—

Signals.	By day.	By night.
1. Proceed with caution ...	Square blue flag	
2. Pass to the westward, or leave the dredger on the port hand coming in and starboard hand going out	Red ball ...	Red light under white light two feet apart.
3. Pass to the southward, or leave the dredger on the port hand coming in and starboard hand going out	Square red flag	Ditto.
4. Pass to the eastward, or leave the dredger on the starboard hand coming in and port hand going out	White ball	Green light under white light, two feet apart.
5. Pass to the northward, or leave the dredger on the starboard hand coming in and port hand going out	Square white flag	Ditto.
6. Accident—Dredger cannot be moved	Blue flag with white centre	

When a large or deeply laden vessel is approaching, the dredger will, if necessary, be moved unless any accident has occurred, in which case Signal No. 6, as above, will be hoisted, and the commander or pilot must use his judgment as to which side he should pass.

Small black buoys have been placed to indicate the position of the limestone crust discharged on the shore of Torrens Island. These should be avoided by boats and small craft beating in or out.

In addition to the above signals used at night a bright white light will be exhibited from the most conspicuous part of the dredger from sunset to sunrise.

R. H. FERGUSON,  
President Marine Board.

Marine Board Offices,  
Port Adelaide, 10th July 1879.

## **POLLING-PLACES FOR MUNICIPAL ELECTIONS.**

**IN** pursuance of the provisions of *The Local Government Act* (No. 566, section 121), the Governor in Council has appointed the undermentioned places to be Polling-places for

THE SHIRE OF BULN BULN, viz.:—

The Shire Office ... ..	Drouin.
The Court House ... ..	Brandy Creek,
The State School ... ..	Jindivick.
A booth ... ..	Whiskey Creek.
Fitzgerald's (private residence) ... ..	Bloomfield.
The State School ... ..	Warragul.
The State School ... ..	Lardner.
The State School ... ..	Longwarry.
Sherrard's (private residence) ... ..	Neerim.
The State School ... ..	Powong.

In lieu of all previous appointments, which are hereby cancelled.

J. B. PATTERSON,  
Commissioner of Public Works.

Public Works Office  
(Roads and Bridges Branch),  
Melbourne, 11th August 1879.

## **INSOLVENCIES.**

**RETURN** of Melbourne Insolvencies during the week ending the 9th day of August 1879.

*Date, name, trade, address, assignee.*

4th August.  
Honoraria Gittings, dressmaker, Carlton; Halfey.

5th August.  
George Scorer, railway employée, Hotham; Jacomb.

7th August.  
Michael Berry, laborer, Camberwell; Cohen.  
Weston Phillips, chemist, Dandenong; Cohen.  
Richard Mann, laborer, Williamstown; Halfey.

9th August.  
Erich Bendixen Beck, hairdresser, &c., Melbourne; Jacomb.  
ROB. H. MACDONNELL,  
Chief Clerk.

Court of Insolvency,  
Melbourne, 13th August 1879.

2022

## VICTORIA.—ARRIVALS BY SEA.

**R**ETURN showing the Number of Persons who Arrived in the Colony of Victoria by Sea during the Month of July 1879.

Port of Arrival, &c.		Place of Departure.									General Total Souls.	
		New South Wales.	Queensland.	South Australia.	Western Australia.	Tasmania.	New Zealand.	South Seas.	Total from the Neighboring Colonies.	The United Kingdom.		Foreign Ports.
Melbourne:												
Adults	...	450	...	254	29	410	221	...	1,864	607	140	2,111
	...	177	...	91	6	104	57	...	485	219	16	670
Children, 12 to 1 year	...	30	...	7	1	12	14	...	64	69	7	140
	...	23	...	15	1	16	15	...	70	88	9	167
Infants	...	2	...	...	...	...	1	...	3	9	1	13
	...	...	...	...	...	3	1	...	4	18	...	22
Geelong		...	...	...	...	...	...	...	...	...	...	...
Portland		...	...	...	...	...	...	...	...	...	...	...
Belfast		...	...	...	...	...	...	...	...	...	...	...
Warrnambool		...	...	...	...	...	...	...	...	...	...	...
Port Albert		...	...	...	...	...	...	...	...	...	...	...
Totals		682	...	367	37	545	309	...	1,940	1,010	173	3,123
Total	Adults	450	...	254	29	410	221	...	1,864	607	140	2,111
	...	177	...	91	6	104	57	...	485	219	16	670
Children, 12 to 1 year	...	30	...	7	1	12	14	...	64	69	7	140
	...	23	...	15	1	16	15	...	70	88	9	167
Infants	...	2	...	...	...	...	1	...	3	9	1	13
	...	...	...	...	...	3	1	...	4	18	...	22
Totals		682	...	367	37	545	309	...	1,940	1,010	173	3,123

Immigration Office,  
Melbourne, 13th August 1879.

CHARLES B. PAYNE,  
Immigration Agent.

## VICTORIA.—DEPARTURES BY SEA.

**R**ETURN showing the Number of Persons who Departed from the Colony of Victoria by Sea during the Month of July 1879.

Port of Departure, &c.		Place of Destination.									General Total Souls.		
		New South Wales.	Queensland.	South Australia.	Western Australia.	Tasmania.	New Zealand.	South Seas.	Total to the Neighboring Colonies.	The United Kingdom.		Foreign Ports.	
Melbourne:													
Adults	...	849	...	316	...	148	216	...	1,529	229	111	1,869	
	...	237	...	98	...	46	77	...	458	74	13	545	
Children, 12 to 1 year	...	57	...	8	...	11	11	...	87	32	3	122	
	...	58	...	6	...	8	12	...	84	30	1	115	
Infants	...	7	...	2	...	...	3	...	12	4	1	17	
	...	7	...	3	...	1	3	...	14	1	...	15	
Geelong	...	...	...	...	...	...	...	...	...	...	...	...	
Portland	...	...	...	...	...	...	...	...	...	...	...	...	
Belfast	...	...	...	...	...	...	...	...	...	...	...	...	
Warrnambool	...	...	...	...	...	...	...	...	...	...	...	...	
Port Albert	...	...	...	...	...	...	...	...	...	...	...	...	
Totals		1,215	...	453	...	214	322	...	2,184	370	129	2,683.	
Total	Adults	...	849	...	316	...	148	216	...	1,529	229	111	1,869
		...	237	...	98	...	46	77	...	458	74	13	545
	Children, 12 to 1 year	...	57	...	8	...	11	11	...	87	32	3	122
		...	58	...	6	...	8	12	...	84	30	1	115
	Infants	...	7	...	2	...	...	3	...	12	4	1	17
		...	7	...	3	...	1	3	...	14	1	...	15
Totals		...	1,215	...	453	...	214	322	...	2,184	370	129	2,683

Immigration Office,  
Melbourne, 13th August 1879.

CHARLES B. PAYNE,  
Immigration Agent.

## ESTATES OF DECEASED PERSONS.—IN THE SUPREME COURT OF THE COLONY OF VICTORIA.

A RETURN of all Moneys received and paid by the Curator of the Estates of Deceased Persons for the Colony of Victoria for the Half-year ending the thirtieth day of June 1879, distinguishing the particular estate in which the same have been so received and paid, in accordance with the 38th section of Act No. 230.

No.	Name of Deceased.	Colonial Residence.	Supposed British or Foreign Residence.	Moneys received.	Payments made.	Date of Death, &c.
				£ s. d.	£ s. d.	
1	Abele, Adam ... ..	None ... ..	California ...	...	0 5 0	4th March 1879. At sea, on board the <i>W. H. Deitz</i>
2	Ah Mock ... ..	Thalia ... ..	China ...	12 19 0	0 13 0	20th April 1879
3	Aiken, John ... ..	None ... ..	Scotland ...	14 0 11	1 13 9	26th December 1878. At sea, on board the <i>Somersetshire</i>
4	Alick, Ah You ... ..	Jamieson ... ..	China ...	...	0 11 0	21st August 1878
5	Allardice, Annie ... ..	Digby ... ..	Unknown ...	...	0 11 2	22nd October 1875
6	Allen, Fanny ... ..	Footscray ... ..	Unknown ...	...	0 1 10	19th January 1878
7	Ambrusini, Antonio ... ..	Bourke street east ... ..	Unknown ...	...	0 8 0	14th April 1879
8	Arnott, W. ... ..	None ... ..	Unknown ...	0 5 7	0 0 8	23rd July 1878. At sea, in the wreck of the <i>James Service</i>
9	Atkins, John R. ... ..	Toorak ... ..	Ireland ...	...	1 1 0	23rd February 1878
10	Attick, Ween ... ..	None ... ..	Unknown ...	6 18 8	0 10 2	23rd July 1878. At sea in the wreck of the <i>James Service</i>
11	Avery, Edward ... ..	Emerald Hill ... ..	Unknown ...	6 8 0	2 11 2	19th June 1872
12	Ball, John D. ... ..	Spencer, street, Melbourne ... ..	England ...	30 14 8	22 11 9	30th January 1879
13	Barker, Henry ... ..	Digby ... ..	Unknown ...	...	60 13 10	6th June 1877
14	Barkman, Catherine ... ..	Williamstown ... ..	Unknown ...	...	0 3 0	14th April 1878
15	Barrisdale, Andrew ... ..	Yarra Bend Asylum ... ..	Ireland ...	...	17 14 1	15th April 1873
16	Barrois, Charles ... ..	Franklyn street ... ..	England ...	5 11 0	2 18 7	12th January 1879
17	Barry, James ... ..	Williamstown ... ..	Unknown ...	...	0 10 10	30th January 1878
18	Bartram, Francis J. ... ..	Hotham ... ..	Unknown ...	1 4 0	...	10th April 1878
19	Baxter, John ... ..	Spring street ... ..	Scotland ...	51 6 3	10 19 4	16th April 1879
20	Betts, Wm. Hesketh ... ..	Victoria parade ... ..	England ...	...	74 3 4	1st September 1877
21	Biscaccianti, Alexr. ... ..	Royal terrace, Nicholson street ... ..	Italy ...	147 11 2	21 5 1	19th April 1879
22	Bish, Edward ... ..	St. Kilda ... ..	England ...	...	0 17 5	7th September 1873
23	Bonetti, Peter ... ..	Hepburn ... ..	Italy ...	55 18 6	17 2 0	1st April 1879
24	Borlace, John ... ..	Gellibrand River ... ..	England ...	...	134 14 6	13th June 1878
25	Borlace, Sampson ... ..	None ... ..	England ...	56 18 8	3 15 11	11th November 1878
26	Boswell, Mary Ann ... ..	Richmond ... ..	Bermondsey, London ...	0 16 0	...	18th May 1873
26a	Bowles, Ann ... ..	Ballarat ... ..	Unknown ...	12 9 6	10 8 0	26th February 1879
27	Brady, Frederick ... ..	Williamstown ... ..	Ireland ...	20 10 9	15 19 6	9th February 1879
28	Brady, Wm. Fitzgerald ... ..	None ... ..	Ireland ...	27 7 0	4 3 3	5th December 1878. At sea, on board the <i>Douglas</i>
29	Bravo, Martin ... ..	Lake Rowan ... ..	Unknown ...	...	0 1 3	18th February 1878
30	Brealey, Mark ... ..	Sydney Flat, Sandhurst ... ..	Unknown ...	25 18 2	1 13 11	15th April 1879
31	Brenland, Wm. ... ..	Banyena, Trainor's Lagoon ... ..	Unknown ...	...	10 9 3	1st March 1876
32	Brennan, Thomas ... ..	Mortlake ... ..	Ireland ...	2 1 0	5 6 7	16th May 1878
33	Broadbent, Joseph ... ..	East Melbourne ... ..	Unknown ...	...	0 11 0	29th January 1879
34	Brophy, Michael B. ... ..	Melbourne ... ..	Ireland ...	...	5 14 3	21st September 1877
35	Broughton, Michael, jun. ... ..	Geelong ... ..	Ireland ...	...	19 8 0	28th December 1870
36	Brown, Thomas ... ..	Richmond ... ..	Unknown ...	120 0 0	102 19 9	3rd December 1866
37	Brown, William ... ..	Bonegilla ... ..	Unknown ...	...	0 11 0	10th August 1878
38	Bryan, M. ... ..	None ... ..	Unknown ...	3 5 7	0 4 11	23rd July 1878. At sea, in the wreck of the <i>James Service</i>
39	Buchanan, Andrew ... ..	Spring street, Melbourne ... ..	Ireland ...	308 0 7	308 0 7	12th January 1879
40	Burke, John ... ..	King street, Melbourne ... ..	Unknown ...	...	0 1 0	3rd January 1879
41	Burnstead, Sarah Ann ... ..	Hamilton ... ..	Unknown ...	...	5 3 0	25th November 1878
42	Burrell, George ... ..	Williamstown ... ..	England ...	...	18 2 7	12th December 1876
43	Byrne, Michael ... ..	None ... ..	Ireland ...	...	73 11 3	2nd April 1878. At sea, on board the <i>Northumberland</i>
44	Byrne, Stephen ... ..	Mansfield ... ..	None ...	0 8 0	...	11th November 1875
45	Campion, Wm. West ... ..	Wahgunyah ... ..	England ...	49 19 6	15 1 5	26th November 1878
46	Carlisle, Robert ... ..	Ballarat ... ..	England ...	1 8 0	...	2nd July 1877
47	Carroll, Alexr. ... ..	Mooroopna ... ..	Unknown ...	41 3 2	38 1 9	4th January 1879
48	Carroll, Kate ... ..	Beechworth ... ..	Ireland ...	...	6 4 5	10th June 1878
49	Cartor, Wm. Henry ... ..	St. Arnaud ... ..	Unknown ...	11 3 0	0 11 2	14th November 1878
50	Caugherty, Eleanor ... ..	Ballarat ... ..	Unknown ...	265 10 5	55 7 1	20th February 1879
51	Chinaman Jimmy ... ..	Mansfield ... ..	China ...	5 17 6	0 5 10	15th December 1878
52	Christensen, Even L. ... ..	Lonsdale street west ... ..	Norway ...	...	154 1 9	26th November 1876
53	Clark, Charles ... ..	Echuca ... ..	England ...	13 14 0	1 1 9	16th April 1879
54	Clark, John ... ..	Melbourne ... ..	Nassau, in Germany ...	...	236 16 0	20th June 1867
55	Clark, Thomas ... ..	Wangaratta ... ..	Unknown ...	39 19 0	18 18 5	24th January 1879
56	Clarke, Thomas ... ..	Moliagul ... ..	England ...	31 12 6	17 2 4	24th December 1878
57	Clifford, Henry ... ..	Fitzroy ... ..	Unknown ...	4 8 0	...	17th October 1873
58	Colden, Edward ... ..	Euroa ... ..	Unknown ...	2 12 6	0 5 1	30th January 1879
59	Connell, James ... ..	Pine Lodge, Shepparton ... ..	Ireland ...	223 18 0	127 15 10	12th February 1879
60	Cooke, Fredk. James ... ..	Cavendish ... ..	Unknown ...	485 19 0	436 14 3	10th March 1877
61	Cooper, Henry ... ..	Hard Hills, Heathcote ... ..	England ...	...	28 6 5	15th March 1877
62	Corcoran, Thomas ... ..	Little Collins street, Melbourne ... ..	Ireland ...	...	0 13 0	31st July 1878
63	Croker, Robert ... ..	Waterloo, Wahgunyah ... ..	England ...	...	22 1 9	19th July 1878
64	Cross, Frederic ... ..	Orville ... ..	Unknown ...	257 9 9	40 6 9	17th January 1879
65	Davey, Joseph ... ..	Elmhurst ... ..	England ...	1,718 9 1	551 6 9	5th August 1876
66	Davidson, John ... ..	Footscray ... ..	Wales ...	2 6 0	0 2 4	28th February 1861
67	Davies, George ... ..	Oxley, Flats ... ..	Unknown ...	7 12 0	...	13th June 1875
68	Davis, William ... ..	Melbourne Hospital ... ..	Canada ...	...	2 1 0	5th September 1878
69	Dean, Mary ... ..	Richmond ... ..	Unknown ...	42 10 1	15 6 0	11th May 1879
70	Dickson, Sarah ... ..	Moonambel ... ..	Unknown ...	...	0 8 0	24th April 1879
71	Diggle, James ... ..	Taradale ... ..	Unknown ...	0 16 0	...	6th August 1874
72	Dodds, Mary V. ... ..	Collingwood ... ..	Unknown ...	...	37 4 1	7th July 1878
73	Donnelly, Catherine ... ..	St. Kilda ... ..	Ireland ...	136 16 0	71 3 8	2nd August 1878
74	Douglas, George ... ..	Sandy Creek, Queensland ... ..	Unknown ...	...	8 0 0	19th October 1875
75	Dunn, John ... ..	Ingleby ... ..	Unknown ...	28 16 2	1 8 10	5th June 1878
76	Eadie, Robert ... ..	Ravenswood ... ..	Unknown ...	10 6 6	0 10 4	29th January 1879
77	Ebsworth, William ... ..	Sandhurst ... ..	Unknown ...	730 2 6	788 17 2	3rd September 1877
78	Edelston, Pickering B. ... ..	None ... ..	England ...	198 14 5	15 5 8	3rd January 1879. At sea, on board the <i>Shannon</i>
79	Edmiston, Alexander M. ... ..	St. Kilda ... ..	Scotland ...	687 0 0	34 7 0	8th August 1878
80	Ellis, John ... ..	None ... ..	Wales ...	4 8 0	...	12th February 1875

## ESTATES OF DECEASED PERSONS—continued.

No.	Name of Deceased.	Colonial Residence.	Supposed British or Foreign Residence.	Moneys received.	Payments made.	Date of Death, &c.
				£ s. d.	£ s. d.	
81	Fabian, Alfred James	Bambra ... ..	Unknown ...	2 12 0	2 12 0	27th February 1871
82	Fagan, John	Little Collins street, Melbourne	Unknown ...	...	0 11 0	24th July 1878
83	Fayrer, Edward Allen	Scone, N.S.W. ...	Unknown ...	...	0 11 0	3rd October 1877
84	Feirleigh, Charles	Kulkyne ... ..	England ...	26 12 0	1 6 7	30th January 1879
85	Fennessy, Pierce	Richmond ... ..	Ireland ...	25 10 0	26 6 10	21st August 1878
86	Ferrell, Joseph Meredith	Broadford ... ..	Ireland ...	...	1 5 3	8th October 1878
87	Findlay, William H.	Wilcannia N.S.W.	Ireland ...	367 14 4	27 13 10	20th May 1878
88	Fitzmeyer, Edward H.	Tandara ... ..	Ireland ...	7 7 1	0 9 4	January 1879
89	Flanagan, Thomas	Gooroe, St. Arnaud	Ireland ...	...	3 0 7	6th March 1878
90	Fleming, John	Coleraine ... ..	Unknown ...	...	0 7 11	13th December 1877
91	Ford, Louisa	Prahran ... ..	Unknown ...	148 8 1	115 6 10	26th March 1879
92	Ford, John Robert	Prahran ... ..	Unknown ...	110 0 0	66 11 0	25th July 1876
93	Forman, D.	None ... ..	Unknown ...	7 6 0	0 10 8	23rd July 1878. At sea, in the wreck of the <i>James Service</i>
94	Foster, John Wm.	Collins street, Melbourne	England ...	...	349 2 8	11th September 1878
95	Fraser, William, jun.	Ledcourt ... ..	Unknown ...	113 18 6	109 11 9	29th October 1878
96	Fryer, Francis	Castlemaine ...	England ...	27 0 0	...	11th January 1866. At sea, in the wreck of the <i>London</i>
97	Fulton, Andrew	None ... ..	Ireland ...	...	17 1 9	13th December 1877. At sea, on board the <i>Whampoa</i>
98	Gallacher, Daniel	Glenmaggie ... ..	Unknown ...	110 17 6	128 15 1	9th January 1879
99	Gibson, Thomas	Ballarat ... ..	Unknown ...	10 0 0	32 4 0	27th February 1878
100	Glazier, Edwin	Prahran ... ..	England ...	8 0 0	8 0 0	23rd October 1871
101	Glendinning, John	Undera ... ..	Scotland ...	282 18 0	638 7 9	30th November 1877
102	Glover, George	Yarra Bend Lunatic Asylum	England ...	...	211 0 11	18th June 1877
103	Godfrey, John	Moora, Rushworth	Unknown ...	10 12 2	7 3 11	14th January 1879
104	Goldsworthy, James	Kew Lunatic Asylum	England ...	4 0 0	...	9th August 1877
105	Gordon, Henry	Boort ... ..	Unknown ...	5 0 0	...	27th November 1874
106	Grant, John	Ivanhoe ... ..	Scotland ...	...	0 18 11	6th May 1878
107	Green, Wm. Stephen	Richmond ... ..	Unknown ...	...	9 4 3	24th October 1878
108	Grey, John	Bolingbroke ...	Ireland ...	8 13 4	0 13 8	13th May 1879
109	Grimes, William	None ... ..	Unknown ...	36 19 7	2 7 0	23rd July 1878. At sea, in the wreck of the <i>James Service</i>
110	Grix, Matthew	Terang ... ..	Unknown ...	5 12 6	3 0 8	9th February 1879
111	Grundmann, East	None ... ..	Hamburg ...	...	85 15 10	29th June 1878. At sea, on board the <i>Fanny</i>
112	Haigh, Elizabeth	St. Kilda ... ..	Unknown ...	15 8 3	5 2 5	18th May 1879
113	Hall, Samuel	William street, Melbourne	England ...	...	6 12 2	24th February 1878
114	Hallawell, Joseph	Wahring ... ..	Unknown ...	1 16 0	...	13th April 1874
115	Hamilton, Alicia S.	None ... ..	England ...	2 16 0	...	22nd August 1874. At sea, on board the <i>Lord Warden</i>
116	Hanlon, Martin	Goodman's Creek	Unknown ...	...	1 18 5	21st May 1878
117	Hanly, Thomas	Heathcote ... ..	Unknown ...	...	1 13 4	30th August 1860
118	Hannan, Matthew	Camperdown ...	Unknown ...	...	14 2 4	22nd November 1878
119	Hardy, Frederick	Richmond ... ..	England ...	...	34 4 5	6th January 1860
120	Harris, William	Sailors' Home ...	England ...	...	64 17 8	23rd October 1874
121	Hay, Ann	Hamilton ... ..	Unknown ...	0 8 0	...	27th July 1876
122	Hayes, Andrew	Hotham ... ..	Ireland ...	0 12 0	...	18th September 1871
123	Heeny, Arthur	None ... ..	Unknown ...	0 19 4	0 1 0	23rd July 1878. At sea, in the wreck of the <i>James Service</i>
124	Hickey, Patrick	Longwood ... ..	Unknown ...	7 9 4	7 9 4	5th April 1879
125	Hicks, Joseph	Scotchmans ... ..	England ...	...	9 3 4	6th September 1874
126	Hill, James	Alfred Hospital ...	England ...	...	0 1 0	18th April 1879
127	Hipauf, Berthold	Bourke street, Melbourne	Germany ...	73 0 0	39 9 3	10th March 1879
128	Hogan, Ellen	Otago Hotel, Carlton	Ireland ...	...	1 15 4	18th May 1876
129	Hogg, Mary	Ashens ... ..	Unknown ...	3 0 0	...	9th September 1874
130	Holland, Harry	Melbourne ... ..	Unknown ...	2 5 0	0 2 3	16th July 1854
131	Holt, William	Melbourne Hospital	England ...	15 2 7	15 2 7	16th March 1879
132	Hosie, Russell	Balmorsdale ... ..	Unknown ...	105 10 0	504 17 11	20th December 1877
133	Howe, John	Eurambeen ... ..	Unknown ...	...	3 12 9	15th April 1878
134	Humphries, Wm.	Echuca ... ..	Unknown ...	3 7 0	2 10 4	30th January 1879
135	Hunt, Robert	Casterton ... ..	Unknown ...	5 0 0	0 5 0	6th October 1858
136	Hustwayte, William	Leang Swamp, Edenhope	Unknown ...	458 9 1	165 13 6	28th January 1879
137	Ingen, John	Kiama, N. S. W.	Sweden ...	...	18 7 11	28th September 1877
138	Jack, Wm. Charles	Omco ... ..	England ...	20 12 0	9 4 0	17th September 1877
139	Johnston, William	Echuca ... ..	Unknown ...	...	0 13 4	8th January 1877
140	Jones, Edward	Clifton Hill ... ..	Unknown ...	...	0 3 0	5th January 1879
141	Jones, Thomas	Collingwood ... ..	Unknown ...	3 0 0	1 1 6	30th November 1863
142	Jones, William	Bealiba ... ..	Unknown ...	...	5 15 6	6th August 1873
143	Jones, Sarah	Bealiba ... ..	Unknown ...	...	9 3 0	17th April 1877
144	Jones, W.	None ... ..	Unknown ...	0 9 7	0 0 6	23rd July 1878. At sea, in the wreck of the <i>James Service</i>
145	Jonsson, Hugo	Mount Greenock ...	Unknown ...	...	5 19 9	7th October 1878
146	Judson, Thomas	Stony Creek, Jamieson	Unknown ...	17 16 3	1 7 10	15th May 1879
147	Kain, M. J.	None ... ..	Unknown ...	0 19 8	0 1 0	23rd July 1878. At sea, in the wreck of the <i>James Service</i>
148	Kane, James	Camperdown ... ..	Unknown ...	...	0 3 8	16th January 1878
149	Kayley, William	Hosier lane, Melbourne	Unknown ...	0 7 6	1 2 10	29th October 1878
150	Kearns, William	Wangoon ... ..	Unknown ...	5 0 0	0 15 0	18th April 1855
151	Kelly, John Wm.	Clunes ... ..	Unknown ...	54 7 6	53 12 0	23rd July 1878. At sea, in the wreck of the <i>James Service</i>
152	Kelly, Thomas	Mansfield ... ..	Ireland ...	132 8 6	195 17 8	27th June 1878
153	King, John	None ... ..	England ...	5 0 1	0 6 6	9th December 1878. At sea, on board the <i>Medea</i>
154	Kirk, Martin	Waverley ... ..	Unknown ...	466 1 8	89 6 10	3rd September 1878
155	Kitts, John	Kew ... ..	Unknown ...	20 12 0	15 9 0	31st January 1876
156	Klemetz, Rudolph	Crooked River ... ..	Unknown ...	6 4 0	0 6 2	12th December 1878
157	Laird, Mary	Burrumbot East ...	Unknown ...	...	0 19 0	19th May 1878
158	Lanagan, Daniel	Stawell ... ..	Unknown ...	14 19 6	14 12 0	29th December 1878
159	Lawrey, Wm. James	Northcote ... ..	Unknown ...	6 8 0	3 4 0	12th January 1872
160	Lawson, George	Glenisla, Balmoral	Unknown ...	15 15 3	0 15 9	5th April 1879

## ESTATES OF DECEASED PERSONS—continued.

No.	Name of Deceased.	Colonial Residence.	Supposed British or Foreign Residence.	Moneys received.	Payments made.	Date of Death, &c.
				£ s. d.	£ s. d.	
161	Lawson, James ...	Hillston, N.S.W. ...	England ...	30 8 0	30 8 0	18th December 1878
162	Lec, Joseph ...	Shepparton ...	Unknown ...	26 7 0	2 11 8	22nd October 1878
163	Lec, Patrick ...	Avenel ...	Ireland ...	...	0 11 0	3rd December 1877
164	Lennie, George ...	None ...	Scotland ...	6 16 4	0 7 10	29th April 1879. At sea, on board the <i>Albion</i>
165	Lindberg, Mathias ...	Echuca ...	Sweden ...	23 8 2	23 8 2	4th May 1877
166	Lord, Henry ...	Williamstown ...	Unknown ...	...	7 13 10	8th March 1871
167	Lough, Ben Cue ...	Gre Gre, St. Arnaud ...	China ...	...	7 6 0	26th June 1878
168	Lowrey, Timothy ...	Koroit ...	Unknown ...	41 12 0	10 16 5	4th April 1879
169	Loxton, Benjamin ...	Chinaman's Flat ...	England ...	...	5 0 0	11th August 1878
170	Luke, Elizabeth ...	Macarthur ...	Unknown ...	...	3 3 0	21st October 1874
171	Maddock, Frederick ...	Swan Hill ...	Unknown ...	53 16 3	3 1 10	4th January 1879
172	Magoveny, Henry ...	Ballarat ...	Ireland ...	...	40 3 4	22nd October 1860
173	Maguire, Robt. F. ...	Warrnambool ...	Unknown ...	...	42 3 2	23rd May 1878
174	Mahony, Charles ...	Carlton ...	Ireland ...	574 18 10	213 9 5	24th January 1879
175	Marcel, Elizabeth Jane ...	Fitzroy ...	Unknown ...	1 8 0	...	28th July 1876
176	Marks, Robert ...	Fitzroy ...	Unknown ...	...	2 10 11	17th June 1878
177	Marshall, James ...	Wahgunyah ...	Unknown ...	6 12 0	...	17th June 1878
178	Martin, Wm. Gawze ...	Fitzroy ...	England ...	2 12 0	2 12 0	28th September 1874
179	Mathias, Octavius Daniel	Latrobe street, Melbourne	Unknown ...	51 9 8	27 10 6	26th May 1879
180	Matthews, Catherine ...	Bridgewater ...	Unknown ...	...	0 13 3	27th December 1878
181	Matthews, Patrick ...	Bridgewater ...	Unknown ...	113 15 2	14 18 1	27th February 1878
182	Menon, John G. ...	Whroo ...	Unknown ...	...	0 7 6	23rd September 1877
183	Messina, W. ...	None ...	England ...	3 9 7	0 5 2	23rd July 1878. At sea, in the wreck of the <i>James Service</i>
184	Middlemiss, Alice ...	Mount Franklin ...	Unknown ...	1 8 0	...	15th June 1875
185	Milne, Mary ...	Richmond ...	Unknown ...	...	1 1 0	10th April 1876
186	Milne, Robert ...	Tasmania ...	None ...	16 16 10	16 16 10	17th April 1879. At sea, on board the <i>Pelham</i>
187	Montgomery, John ...	Yarraberb ...	Unknown ...	172 19 6	9 4 0	28th August 1878
188	Mord, David ...	None ...	Finland ...	...	71 3 7	11th September 1876. At sea, on board the <i>Dandenong</i>
189	Morris, Elizabeth Webb ...	Fitzroy ...	Unknown ...	3 16 0	...	28th July 1873
190	Muir, James ...	Girgarre East ...	Unknown ...	96 18 6	52 17 1	14th February 1878
191	Murphy, Edwd. Joseph ...	Melbourne ...	Unknown ...	147 13 1	320 18 4	30th October 1875
192	Murphy, Ruth ...	Bambra ...	Unknown ...	...	0 12 1	19th February 1878
193	Murthieson, Donald ...	Braunholme ...	Scotland ...	26 15 8	26 15 3	4th January 1879
194	Macadam, Wm. John ...	South Yarra ...	England ...	...	9 17 8	15th April 1878
195	Macardy, Sophia ...	Mount Erica ...	England ...	...	4 8 1	22nd December 1877
196	Mackay, James ...	Market street, Melbourne	Unknown ...	...	1 13 10	8th May 1878
197	Mackie, James ...	Richmond ...	Wales ...	...	1 11 6	22nd July 1878
198	McAnuff, Mary Ann ...	Fitzroy ...	Ireland ...	1 12 0	14 4 5	7th February 1878
199	McClintock, John ...	Horsham ...	Unknown ...	3 2 0	1 2 1	5th April 1879
200	McConnell, David ...	Richmond ...	Canada ...	0 8 0	...	21st December 1868
201	McCulloch, John ...	Sandridge ...	Ireland ...	5 8 0	...	17th July 1869
202	McEwan, John ...	Hotham ...	Unknown ...	...	3 16 8	28th June 1878
203	McGain, Danl. Matthew ...	Bethanga ...	Ireland ...	...	13 0 0	2nd June 1877
204	McGrath, James ...	Muddy Creek ...	Ireland ...	...	54 11 8	2nd December 1876
205	McGregor, Peter ...	City Arms Hotel, Melbourne	Scotland ...	1,075 7 6	102 11 4	3rd May 1879
206	Mellvina, Robert ...	Horsham ...	Unknown ...	2 16 0	...	14th September 1871
207	McIntosh, Alex. ...	None ...	Scotland ...	179 3 0	25 7 4	29th December 1871
208	McIntosh, Donald ...	Mewburn Park, Maffra	Scotland ...	120 0 0	120 0 0	13th June 1868
209	McIntyre, Duncan ...	Dunedin, N.Z. ...	Scotland ...	...	1 1 2	11th June 1877
210	McIntyre, Mary ...	Malvern road ...	Unknown ...	308 17 8	42 2 11	16th May 1879
211	McKay, Walter ...	Lardner ...	Unknown ...	...	12 6 0	28th September 1878
212	McLaughlin, Roger ...	Colac ...	Unknown ...	15 13 0	0 17 5	21st April 1879
213	McLean, Archibald ...	Richmond ...	Unknown ...	...	4 1 9	13th May 1878
214	McLean, Neil Wm. ...	William street, Melbourne	Scotland ...	126 0 0	80 17 9	21st December 1878
215	McNay, Wm. ...	Wangaratta ...	Unknown ...	3 12 6	0 8 7	8th March 1879
216	Naylor, William ...	Waterloo, Myrtleford ...	Unknown ...	...	8 6 3	3rd February 1878
217	Neenan, Patrick ...	Boort ...	Ireland ...	1 0 0	...	24th September 1876
218	Neill, Catherine ...	Kew Lunatic Asylum ...	Unknown ...	68 7 6	45 2 7	25th January 1879
219	Nevins, Penrose ...	Wangaratta ...	England ...	41 9 8	53 13 6	4th April 1878
220	Nicholls, Austin P. ...	Melbourne ...	Unknown ...	...	5 14 8	22nd May 1878
221	Nicholson, James ...	Ironbark ...	Unknown ...	5 16 0	5 16 0	11th June 1874
222	Nicol, William ...	Dargo Flat ...	Unknown ...	9 16 6	8 5 4	7th October 1878
223	Nimmo, William ...	St. Kilda ...	Scotland ...	336 4 0	165 13 1	30th July 1878
224	Nugent, Robert ...	Sandridge ...	Unknown ...	...	21 18 10	18th March 1878
225	Oakes, Frederick ...	Bourke street, Melbourne	Unknown ...	...	0 11 0	15th July 1878
226	Oakroot, Gustav ...	Footscray ...	Unknown ...	129 0 0	127 7 1	5th January 1875
227	O'Donnell, Francis ...	Stawell ...	Ireland ...	2 19 0	5 13 0	3rd September 1877
228	Old, Charles ...	Epsom Flat ...	Unknown ...	7 19 0	5 0 5	3rd May 1879
229	O'Rourke, Thomas ...	Tarraville ...	Unknown ...	...	0 7 7	2nd January 1878
230	Orr, John ...	Hotham ...	Ireland ...	...	1 4 9	20th March 1878
231	Owens, Mary ...	Richmond ...	Unknown ...	...	3 0 6	7th October 1878
232	Pain, William ...	None ...	Unknown ...	0 3 0	0 0 2	23rd July 1878. At sea, in the wreck of the <i>James Service</i>
233	Parsons, James ...	Flemington ...	Unknown ...	3 4 0	...	27th October 1866
234	Parsons, William ...	Warrnambool ...	Unknown ...	2 19 6	0 6 0	25th May 1861
235	Partridge, John ...	Barjarg, Benalla ...	Unknown ...	...	1 1 6	28th September 1878
236	Patterson, Thomas ...	Waterloo, Beaufort ...	Unknown ...	66 17 6	3 14 10	4th May 1879
237	Patterson, William ...	Murchison ...	Unknown ...	31 8 0	31 8 0	26th February 1871
238	Pay, William Huson ...	Dunedin, N.Z. ...	Unknown ...	3 0 0	1 7 11	20th October 1871
239	Pelling, Thomas ...	Carlton ...	England ...	...	0 11 0	15th March 1878
240	Peter, Ferdinand ...	Little Bourke street, Melbourne	Unknown ...	...	0 1 2	17th December 1877
241	Peters, George, alias Morley	Carron station, Warracknabeal	England ...	13 13 6	7 8 8	11th March 1879
242	Phillips, Benjamin ...	Benalla ...	Unknown ...	...	16 14 0	18th August 1878
243	Pon Ah You ...	Heffernan's lane, Melbourne	China ...	...	2 7 9	15th September 1878
244	Pratt, James ...	Gre Gre, St. Arnaud ...	Unknown ...	177 7 8	8 17 5	16th January 1878
245	Prest, John ...	Belfast ...	Unknown ...	43 14 6	5 1 9	7th May 1879
246	Price, John Thos. ...	Merrijig Creek, Bairnsdale	Unknown ...	...	7 13 9	31st May 1878

## ESTATES OF DECEASED PERSONS—continued.

No.	Name of Deceased.	Colonial Residence.	Supposed British or Foreign Residence.	Moneys received.	Payments made.	Date of Death, &c.
				£ s. d.	£ s. d.	
247	Quayle, T. ... ..	None ... ..	Unknown ...	0 9 7	0 0 6	23rd July 1878. At sea, in the wreck of the <i>James Service</i>
248	Quin, John ... ..	None ... ..	Unknown ...	...	0 11 0	8th March 1878. Lost at sea, in the <i>Merchant</i>
249	Rapp, Martin ... ..	Melbourne ... ..	Unknown ...	1 12 6	0 16 7	5th March 1876
250	Reed, James ... ..	East Charlton ... ..	Unknown ...	...	3 2 11	27th April 1878
251	Reid, James ... ..	Richmond ... ..	Scotland ...	2 8 0	...	26th May 1868
252	Reilly, Owen ... ..	Toolamba West ... ..	Ireland ...	6 8 0	165 1 2	10th March 1877
253	Ritchie, William ... ..	King street, Melbourne	Unknown ...	132 17 8	17 10 1	25th April 1879
254	Roberts, Joseph ... ..	Strathfillan ... ..	Unknown ...	...	12 13 2	10th November 1878
255	Robinson, Henry C. ... ..	Donald ... ..	Unknown ...	50 0 0	20 0 4	29th September 1878
256	Robinson, Samuel ... ..	Muddy Creek ... ..	Unknown ...	4 16 0	...	13th July 1869
257	Robinson, William ... ..	Dead Horse, Ballarat ...	Unknown ...	19 0 0	0 19 0	4th October 1876
258	Rodgers, John ... ..	Stawell ... ..	England ...	17 18 6	4 3 6	22nd October 1878
259	Rose, Alexr. ... ..	King street, Melbourne	Scotland ...	...	293 2 5	15th July 1877
260	Rowlands, William ... ..	Wellington, N.Z. ...	Unknown ...	25 0 0	1 14 0	5th May 1879
261	Russell, William ... ..	Chiltern ... ..	England ...	...	20 14 9	31st January 1878
262	Ryan, Patrick ... ..	Narreewarren ... ..	Ireland ...	7 8 0	7 8 0	10th February 1871
263	Ryan, Patrick ... ..	Fryerstown ... ..	Unknown ...	...	1 4 6	7th June 1878
264	Sampson, Peter ... ..	Mansfield ... ..	Scotland ...	6 3 6	0 6 2	18th October 1878
265	Sandilands, George ... ..	Bulleen ... ..	England ...	1 0 0	...	13th June 1874
266	Scanlan, Michael ... ..	Mansfield ... ..	Ireland ...	92 12 0	8 16 7	26th October 1878
267	Scotles, Richard ... ..	Gleniris ... ..	Ireland ...	1,029 11 6	475 13 5	10th July 1878
268	Seaton, George ... ..	Shepparton ... ..	Unknown ...	79 19 0	44 0 3	6th September 1878
269	Sedman, John ... ..	Collingwood ... ..	Ireland ...	24 2 9	24 1 1	12th November 1872
270	Seelye, David ... ..	Williamstown ... ..	Unknown ...	...	12 3 2	9th September 1864
271	Shalley, Mary ... ..	Hamilton ... ..	Unknown ...	1 4 0	0 6 3	8th April 1878
272	Shaw, George ... ..	Durham Ox ... ..	Unknown ...	241 8 7	222 15 1	14th January 1879
273	Shaw, William ... ..	Coleraine ... ..	Unknown ...	273 7 9	282 8 10	16th March 1877
274	Shaw, Mary ... ..	Coleraine ... ..	Unknown ...	30 9 6	1 18 6	10th September 1878
275	Shepherd, Robert ... ..	Richmond ... ..	Unknown ...	...	16 0 0	18th March 1878
276	Sigalski, David ... ..	Melbourne Hospital ...	Poland ...	0 5 6	0 0 3	30th May 1879
277	Simmonds, Edmund ... ..	Swan Hill ... ..	Unknown ...	28 18 4	28 18 4	50th January 1879
278	Slattery, John ... ..	Cumberland place, Melbourne	Unknown ...	19 19 9	19 19 9	22nd January 1879
279	Slattery, Michael ... ..	Napoleon Lead ... ..	Unknown ...	...	0 4 7	19th January 1878
280	Sloane, Mary ... ..	Elmhurst ... ..	Unknown ...	1 12 0	...	11th February 1874
281	Smith, Mary Ann ... ..	Kew Lunatic Asylum ...	Unknown ...	...	0 11 0	12th April 1878
282	Smith, Emerton ... ..	None ... ..	England ...	...	0 2 2	29th April 1878. At sea, on board the <i>Cusco</i>
283	Smith, George ... ..	Echuca ... ..	Unknown ...	...	0 11 0	14th July 1877
284	Smith, Phillip B. ... ..	None ... ..	Unknown ...	86 18 2	27 13 9	23rd July 1878. At sea, in the wreck of the <i>James Service</i>
285	Smith, Wm. Reek ... ..	Emerald Hill ... ..	England ...	98 11 4	82 16 4	20th December 1877
286	Smithers, George ... ..	Mitchell's Creek, Gray Town	Unknown ...	251 8 7	24 11 8	12th December 1878
287	Southworth, Benjamin ... ..	New Zealand ... ..	England ...	44 6 7	11 4 4	21st April 1879
288	Spence, Charles ... ..	Geelong ... ..	Unknown ...	...	2 10 11	10th April 1878
289	Spencer, George ... ..	Diggora ... ..	Unknown ...	...	1 4 10	19th October 1878
290	Stafford, James Lewis ... ..	Keenington ... ..	Unknown ...	...	9 12 4	30th January 1878
291	Stevens, George ... ..	North Wooragee ... ..	Unknown ...	2 0 0	...	26th May 1875
292	Stevenson, Richd. Fass ...	Tarraville ... ..	Unknown ...	9 12 0	9 12 0	25th August 1876
293	Stewart, William ... ..	Wandin Yallock ... ..	Hampover ...	82 7 0	35 16 8	11th November 1878
294	Stewart, Alexander ... ..	La Trobe street, Melbourne	Ireland ...	613 0 9	95 9 1	25th April 1879
295	Storrer, Frederick ... ..	Frankston ... ..	Unknown ...	6 3 0	0 6 2	11th April 1879
296	Strath, David ... ..	Royal terrace, Fitzroy ...	England ...	33 0 0	28 18 4	28th January 1879
297	Stratton, Isabella ... ..	Emerald Hill ... ..	Scotland ...	2 0 0	...	11th October 1878
298	Stuckey, John ... ..	None ... ..	England ...	1,012 0 0	76 8 4	1st June 1878. At sea, in the wreck of the <i>Lock Ard</i>
299	Sugden, Catherine ... ..	Richmond ... ..	Unknown ...	2 16 0	5 12 0	21st November 1875
300	Sutton, John ... ..	Bealiba ... ..	Unknown ...	2 8 0	...	4th July 1878
301	Tajoo, — ... ..	None ... ..	Unknown ...	0 9 4	0 0 5	23rd July 1878. At sea, in the wreck of the <i>James Service</i>
302	Taylor, John Mellor ... ..	Emerald Hill ... ..	Unknown ...	...	0 3 6	20th February 1877
303	Theobalds, Gamaliel ... ..	Fitzroy ... ..	Unknown ...	242 19 0	242 6 6	22nd July 1866
304	Thompson, Peter ... ..	Tharabegga ... ..	Unknown ...	138 15 3	23 10 0	6th February 1879
305	Thompson, George ... ..	Strathloddon ... ..	England ...	0 4 0	14 18 5	3rd July 1871
306	Thompson, George ... ..	Warragul ... ..	Unknown ...	2 4 0	...	11th October 1877
307	Thomson, Archd. K. ... ..	Granton ... ..	Unknown ...	0 19 2	0 19 2	11th February 1878
308	Timbury, Herbert A. ... ..	Richmond ... ..	Unknown ...	...	4 15 10	15th December 1877
309	Tobin, Jeremiah ... ..	Glen Castle Hotel, Carlton	Unknown ...	233 6 6	229 8 0	30th December 1878
310	Tomlinson, Margt. Jane ...	Collingwood ... ..	Unknown ...	5 2 6	24 16 0	17th October 1878
311	Tomlinson, William ... ..	Collingwood ... ..	Unknown ...	95 1 8	115 5 8	13th October 1874
312	Tribe, Frank James ... ..	Emerald Hill ... ..	None ... ..	6 0 0	...	28th April 1877
313	Turner, Charles ... ..	Koononoo ... ..	Unknown ...	278 4 8	71 11 8	20th November 1878
314	Uthang, John Edward ... ..	Upper Tarwin ... ..	Hamburg ...	2 19 0	2 19 0	12th January 1879
315	Vincent, Francis ... ..	None ... ..	England ...	...	15 16 4	8th March 1878. At sea, on board the <i>Merchant</i>
316	Wallace, John ... ..	Stanley ... ..	Unknown ...	70 18 4	7 13 0	17th February 1879
317	Walsh, John ... ..	None ... ..	England ...	0 13 0	0 3 8	28th December 1878. At sea, on board the <i>Douglas</i>
318	Walsh, Patrick ... ..	Toolleen ... ..	Unknown ...	83 5 6	7 9 3	10th February 1879
319	Ward, Gerald A. ... ..	Heidelberg ... ..	Ireland ...	7 8 0	...	14th January 1858
320	Watkins, Alfred ... ..	offa'Beckett street, Melbourne	England ...	...	20 16 9	28th January 1878
321	Watt, Alexander ... ..	Williamstown ... ..	Unknown ...	1 4 0	...	22nd May 1870
322	Weller, Thomas ... ..	None ... ..	England ...	41 2 6	3 10 7	17th September 1878. At sea, on board the <i>Olivia Davis</i>
323	Welsh, Thomas ... ..	Apsley ... ..	Unknown ...	5 15 0	4 5 9	16th April 1879
324	Wenning, Carl ... ..	Spring Hill, Creswick ...	Germany ...	...	25 7 6	11th October 1878
325	Whitley, George ... ..	None ... ..	England ...	...	1 6 8	18th October 1877. At sea, on board the <i>Hankow</i>
326	White, Jeremiah ... ..	Mount Franklin ... ..	Unknown ...	7 8 0	4 18 8	8th May 1867
327	White, John Gibson ... ..	Dimboola ... ..	Unknown ...	1 16 0	4 8 0	6th April 1877
328	White, Roderick ... ..	Salp ... ..	Unknown ...	...	0 15 0	25th April 1878



## ESTATES OF DECEASED PERSONS—continued.

No.	Name of Deceased.	Colonial Residence.	Supposed British or Foreign Residence.	Moneys received.	Payments made.	Date of Death, &c.
				£ s. d.	£ s. d.	
329	Whyte, Alexander ...	Fitzroy ...	Scotland ...	...	1 2 0	6th September 1876
330	Wilkins, Thomas ...	Collingwood ...	Unknown ...	4 16 0	0 19 4	19th November 1862
331	Williams, Isabella ...	Keller Plains ...	Unknown ...	560 0 0	565 2 6	1st October 1878
332	Williams, Maurice ...	Emerald Hill ...	Unknown ...	3 12 0	...	22nd June 1875
333	Williams, Samuel ...	Fitzroy ...	England ...	17 11 9	1 5 7	10th January 1879
334	Williams, Walter ...	Hawkesdale ...	Unknown ...	...	3 0 0	27th November 1878
335	Wilson, Robert ...	Terrick Terrick ...	Ireland ...	4 1 3	3 1 7	19th December 1878
336	Wing, Henry ...	Sandridge ...	Unknown ...	2 10 0	1 7 0	15th March 1879
337	Woods, John ...	None ...	Ireland ...	...	33 14 4	8th March 1878. At sea, on board the <i>Merchant</i>
338	Ye Geen ...	Major's Creek, Graytown	China ...	7 15 9	4 12 9	21st February 1879
339	Yorke, Edmund E. ...	Belfast ...	Unknown ...	...	0 2 8	19th June 1877
340	Young, Alexr. Pergavie ...	Longford, Sale ...	Scotland ...	349 9 3	85 9 8	18th November 1878
341	Zeitz, Fritz ...	Bailieston ...	Unknown ...	...	0 11 0	9th March 1878
				19,418 3 8	12,290 0 4	

THEYRE WEIGALL,  
Curator of the Estates of Deceased Persons.

## CONTRACTS ACCEPTED—(Series 1878-79).

Serial No.	Purpose, No. of Tenders, and particulars of Contract.	Amount.	Name for Approval.	Charged against Vote or Fund.	Authorized according to Regulations on the date stated.
		£ s. d.			
2070	RAILWAYS— Extra on contract 1920 of 1877-78: For construction of the Dunolly and St. Arnaud line of railway	10000 0 0	Monie and Mattinson <sup>1</sup>	Railway Loan, 39 Vict. 531, schedule 2, item 1, and 41 Vict. 580	J. Woods. 13/8/79.
2071	Manufacture and supply of 200 screw couplings	353 6 8	Mahood and Mould	Railway Loan, 42 Vict. 608, schedule 2, item 3, Rolling-stock for Railways	
2072	Manufacture and supply of 40 traversing screw-jacks, &c.	420 0 0	J. McGuire <sup>1</sup>	Ditto	
2073	Supply of wrought-iron engine, tender, carriage and truck wheels, at the following rates, viz.— Engine wheels ... per cwt. £ s. Engine leading and tender wheels ... " 5 16 3 ft. carriage or wagon wheels ea. 5 3 3 ft. 6 in. wheels ... " 6 5	Rates ...	Langlands Foundry Co. <sup>1</sup>	Ditto	
2074	Manufacture and supply of 50 cattle waggons	6360 0 0	Ferguson and Carlton	Ditto	

<sup>1</sup> Fulfilled previous contracts satisfactorily.

RAILWAYS.—Note.—The undermentioned balances of contracts will be charged against Railway Loan, 42 Vict. 608, schedule 2, item 3, instead of Railway Loan, 39 Vict. 531, schedule 2, item 1, and 41 Vict. 580, as gazetted:—

Contract	968 of 1877-78	£ s. d.	Contract	908 of 1878-79	£ s. d.	Contract	1851 of 1878-79	£ s. d.
"	944	3328 3 6	"	942	722 10 0	"	1832	378 0 0
"	2160	3376 5 0	"	975	1689 5 6	"	1916	6557 1 5
"	826 of 1878-79	14185 12 2	"	969	2 6	"	1994	7650 0 0
"	906	2592 0 4	"	1139	17063 17 5	"	1995	10393 15 0
"	907	1190 0 0	"	1854	10970 0 0			759 0 0
"		2553 7 5	"	1741	110 0 0			

Melbourne, 15th August 1879.

J. WOODS. 13/8/79.

## CONTRACTS ACCEPTED—(Series 1879-80).

Serial No.	Purpose, No. of Tenders, Particulars of Contract.	Amount.	Name for Approval.	Charged against Vote or Fund.	Authorized according to Regulations on the date stated.
		£ s. d.			
740	MELBOURNE WATER SUPPLY— Supplying 400 G. F. fire plug balls, at 3s. 2d. each	63 6 8	John Slater and Co. <sup>1</sup>	Melbourne Water Supply, Votes 1879-80, div. 70. Extensions, &c.	J. B. Patterson. 13/8/79.
741	Supplying 2000 insertion washers, at 4s. 9d. per doz.	39 11 8			
742	WORKS, Etc.— (2)—Repairs to boiler of steam dredge <i>Aligator</i>	429 0 0	Forman and Co. <sup>1</sup>	Div. 67/1/L. Dredging Operations	J. B. Patterson. 14/8/79.
743	Additional work under contract 78-9/1933: Repairs handrail and tramway at Jetty, Brighton	0 16 0	Robert Thornton <sup>1</sup>	Div. 67/1/4. Repairs, &c., to Wharves	
744	Additional work under contract 77-8/2263: Reclaiming West Melbourne Swamp north of the Footscray road	43 17 10	A. J. Smyth <sup>1</sup>	Div. 67/16/12. Drainage of West Melbourne Swamp	
745	Additional works under contract 78-9/1907: Upholsterer's work, Houses of Parliament	14 17 6	Moubray, Rowan, and Hicks <sup>1</sup>	Div. 71. Additions, &c., Parliament Buildings	
746	Work on the road from Morwell to Mirboo	160 0 0	Ignatius Keogh, John D. Scott, and Herbert L. Manton	Div. 69/12. Road, Morwell to Mirboo	
747	Metal for Wood's Point road, from 41st to 54th mile-post, at scheduled rates	200 0 0	Clark, Wilson, and Lindupp	Div. 69/1. Roads outside Municipalities	Two Orders in Council for incurring expenditure without contract, both dated 11th August 1879.— J. B. P.
748	Metal for Wood's Point road, from 55th to 75th mile-post, at scheduled rates	300 0 0	Henry Petty	Ditto	
749	Approved that a sum of £173 14s. be paid, without contract, for gasalier, &c., for the Houses of Parliament	173 14 0	...	Div. 71. Parliament Buildings	
750	Approved that a sum of £144 7s. 2d., be paid, without contract, for carpets, upholsterer's work, &c., at the Houses of Parliament	144 7 2	...	Ditto	

<sup>1</sup> Fulfilled previous contracts satisfactorily.

Melbourne, 15th August 1879.

## SURRENDER OF FORMER LICENSES AND ISSUE OF NEW LICENSES UNDER SECTION 8, "LAND ACT 1878," APPROVED.

THE following Applications under section 8 of *The Land Act 1878* for the Surrender of Licenses held under section 19 of *The Land Act 1869*, and the issue of New Licenses in lieu thereof, having been approved, it is hereby notified that the Rents and Fees specified in each case may be received by the undermentioned Officers authorized by the Treasurer to collect Territorial Revenue, to whom the Licenses have been forwarded for issue.

Department of Lands and Survey,  
Melbourne, 13th August 1879.

FRANCIS LONGMORE,  
Commissioner of Crown Lands and Survey.

Number of License.	Name of Licensee.	Area, subject to Modification of Boundaries and Area.	Parish or Situation.	Allotment.	Sec- tion.	Surrendered License dated—	License to Issue dated—	Term.	Amount to be Collected.				Amount of License Fees, if any, to be credited.	Payable to Receiver of Revenue at—
									Payment.	Fees for Certificate and License.	Total Amount of First Payment.	£ s. d.		
Under Section 19 of "The Land Act 1869" as amended by "The Land Act 1878"—Payment to be made half-yearly.														
65	George H. Terrill	...	...	...	...	1.877	1.279	3 years	1 12 6	1	3 12 6	3 5 0	Portland.	
3293 H <sup>1</sup>	John White	...	...	...	...	1.977	1.379	3 years	8 0 0	1	10 0 0	16 0 0	Casterton.	
3719	James Smith	...	...	...	...	1.1078	1.479	5 years	8 0 0	1	10 0 0	...	Stavell.	
2003 H <sup>1</sup>	Robert Emmerson	...	...	...	...	1.477	1.479	2 years	2 18 6	1	4 18 6	...	Horsham.	
5689 H <sup>1</sup>	Samuel J. Snell	...	...	55a and 92b	...	1.1277	1.679	3 years	8 0 0	1	10 0 0	16 0 0	"	
4802 H <sup>1</sup>	Ediza Nicholls, <i>née</i> Hobbs	...	...	...	...	1.878	1.279	5 years	8 0 0	1	10 0 0	...	"	
2842 H <sup>1</sup>	Mary Thorne, <i>née</i> Hodgkiss	...	...	...	...	1.1276	1.679	1 year	3 18 6	1	5 18 6	7 17 0	"	
2380 H <sup>1</sup>	Julia M. Kohlhaagen, adminis- tratrix of Henry Kohlhaagen	...	...	pt. 96	...	1.776	1.179	1 year	8 0 0	1	10 0 0	...	"	
4694 H <sup>1</sup>	Charles Green	...	...	pts. 2, 3, and 4	...	1.678	1.679	4 years	8 0 0	1	10 0 0	...	"	
3508 K	William O'Meara	...	...	...	...	1.578	1.579	4 years	7 17 6	1	9 17 6	...	Kerang.	
2151 K	John Bayliss	...	...	...	...	1.678	1.679	4 years	8 0 0	1	10 0 0	...	Benalla.	
7840 B <sup>1</sup>	Edmond Todd	...	...	...	...	1.378	1.379	4 years	2 10 0	1	4 10 0	...	"	
3037 B <sup>1</sup>	David Lynch	...	...	45	...	1.477	1.479	2 years	5 18 0	1	7 18 0	...	Shepparton.	
8003 B <sup>1</sup>	James D. Alexander	...	...	...	...	1.678	1.679	4 years	6 12 0	1	8 12 0	...	"	
6009 B <sup>1</sup>	Eliza Armstrong	...	...	...	...	1.1277	1.679	3 years	8 0 0	1	10 0 0	...	"	
413 S <sup>1</sup>	John Francis	...	...	pt. 49	...	1.1077	1.479	5 years	3 4 0	1	5 4 0	...	"	
5564 S <sup>1</sup>	William Ritchie	...	...	...	...	1.1078	1.479	3 years	8 0 0	1	10 0 0	...	"	
5525 S <sup>1</sup>	John Piper	...	...	...	...	1.578	1.579	2 years	7 19 6	1	9 19 6	...	Seymour.	
4563 S <sup>1</sup>	Thomas Eyre	...	...	...	...	1.277	1.279	2 years	1 19 0	1	3 19 0	...	East Charlton.	
4032 S <sup>1</sup>	George W. Alson	...	...	...	...	1.378	1.379	2 years	6 0 0	1	8 0 0	6 0 0	Ingleswood.	
4033 S <sup>1</sup>	James Alson	...	...	...	...	1.278	1.279	3 years	3 0 0	1	5 0 0	8 0 0	"	
2333 D	James McCollum	...	...	...	...	1.378	1.379	3 years	4 0 0	1	6 0 0	...	"	
75 B	Allan Burn	...	...	...	...	1.1177	1.579	3 years	5 0 0	1	7 0 0	...	Dundilly.	
133 B	Alexander Cameron	...	...	...	...	1.177	1.579	3 years	5 19 0	1	7 19 0	...	Barnsdale.	
564 B	Thomas Morrison	...	...	...	...	1.378	1.379	2 years	2 1 6	1	4 1 6	...	"	
312 B	Peter Foley	...	...	...	...	1.777	1.779	2 years	4 0 0	1	6 0 0	...	"	
922 B	James Taylor	...	...	...	...	1.777	1.779	2 years	4 0 0	1	6 0 0	...	"	
5607 S	Frederick Russell	...	...	...	...	1.378	1.379	2 years	4 0 0	1	6 0 0	...	"	
2478 S	Thomas Dodd	...	...	...	...	1.777	1.779	2 years	4 0 0	1	6 0 0	...	"	
3323 S <sup>1</sup>	Thomas S. Knight	...	...	...	...	1.1276	1.679	1 year	4 18 6	1	6 18 6	...	"	
5641 S	William Taylor	...	...	...	...	1.1178	1.579	5 years	4 19 6	1	6 19 6	...	"	
319a, 3r, 37p.	August Wagner	...	...	pt. 10 and 11	...	1.576	30.479	1 day	7 10 0	1	9 10 0	...	Sale.	
3342 S	William Moloney	...	...	...	...	1.977	1.379	3 years	3 15 0	1	5 15 0	...	Traralgon.	
5471 S	Christopher O'Neil	...	...	...	...	1.378	1.379	4 years	3 15 0	1	5 15 0	...	Sal.	
3884 M	Thomas Turner	...	...	...	...	1.278	1.279	4 years	3 17 0	1	5 17 0	...	Walhalla.	
4757 M	William Horley	...	...	...	...	1.777	1.179	3 years	5 0 0	1	7 0 0	10 0 0	Benalla.	
4805 M	Thomas Jones	...	...	...	...	1.877	1.279	3 years	8 0 0	1	10 0 0	...	Palmerston.	
5240 M	James McMahon	...	...	...	...	1.777	1.179	3 years	5 2 0	1	7 2 0	10 0 0	"	
7136 M	William Mallory	...	...	...	...	1.1178	1.579	3 years	3 15 0	1	5 15 0	...	"	
2716 M	Alfred Gordon	...	...	...	...	1.877	1.279	3 years	2 10 0	1	4 10 0	5 0 0	"	
2830 M	James Hayes	...	...	...	...	1.677	1.679	2 years	8 0 0	1	10 0 0	...	"	

Under Section 19 of "The Land Act 1869" as amended by "The Land Act 1878,"—Payment to be made half-yearly.

4395 M	Joseph Caldwell <sup>1</sup>	320	Mirboo	...	...	...	1.7.78	1.1.79	5 years	8 0 0	1	1	10 0 0	16 0 0	"
4779 M	Daniel Wick <sup>1</sup>	278	Longwarry	...	...	...	1.10.77	1.4.79	3 years	8 18 0	1	1	8 18 0	...	"
1030 AL	John Bell <sup>2</sup>	100	Loyola	...	...	141, 142	1.8.77	1.2.79	3 years	2 10 0	1	1	4 10 0	5 0 0	Mansfield.
Under Non-residence Clause.															
4947 M	Richard T. Kings	300	Voort Vellook	...	...	...	1.1.78	1.1.79	5 years	15 0 0	1	1	17 0 0	...	Melbourne.
7940 M	John Whealan, sen. <sup>3</sup>	66	Drouin East	...	...	...	1.8.78	1.2.79	5 years	3 6 0	1	1	5 6 0	...	"
7622 M	Wm. H. Rutherford <sup>3</sup>	45	Mooroolbark	...	...	...	1.8.78	1.3.79	5 years	2 5 0	1	1	4 5 0	...	"
3675 K	William Johnson <sup>4</sup>	820	Meering	...	...	...	1.8.78	1.5.79	4 years	16 0 0	1	1	18 0 0	...	Kerang.
6083 K	Margaret Maude <sup>3</sup>	320	Gannawarra	...	...	...	1.5.78	1.5.79	4 years	16 0 0	1	1	18 0 0	...	"
662 G	William A. McIntosh	316	Irewillipe	...	...	...	1.7.77	1.1.79	3 years	15 16 0	1	1	17 16 0	...	Colac.

<sup>1</sup> Subject to the special road condition.  
<sup>2</sup> In lieu of notice granted 10th May 1879, p. 1105, so far as amount to be credited is concerned.  
<sup>3</sup> Rent already paid on old license to be credited for the period it was in force.

\* £32, due on this license, to be paid within twelve months from 11th July 1879.  
 \* £32, due on this license to complete payment up to 1st May 1879, to be paid on or before expiration thereof.

## TRANSFERS APPROVED.

THE following Applications for Transfer of Licenses under the 47th and 49th Sections of "The Land Act 1862," having been approved, it is hereby notified that the Rent specified in each case may be received by the undermentioned Revenue Officers.

Number of License.	Name of Transferor.	Name of Transferee.	Area, subject to Modification of Boundaries and area.	Parish.	Held under	Date of License.	Yearly Payment.	Transfer Fee and where Paid.	Rent payable Revenue Officer at—
108	Isabella Gordon	Jno. Robinson	A. R. P. 18 0 0	Yarrowee	49th sec.	1.9.77	£ s. d. 1 16 0	10s.	Smythesdale.
2910	Wm. J. Wordsworth	Jane Monkewitch	3 0 0	Elliminyt	47th sec.	1.1.79	5 0 0	£1, Colac	Colac.
285	B. B. Johnson and Co.	W. D. Christian	3 0 0	Blackwood	47th sec.	1.1.79	12 0 0	£1, Melbourne	Blackwood.
6373	James Flinn	J. Peterkin	15 1 4	Traralgon	49th sec.	1.7.74	4 0 0	10s., Traralgon, 31st July 1879	Traralgon.
5230	Edwin Davies	Eliza Davies	3 0 0	Macorna	47th sec.	1.1.79	5 0 0	Melbourne, 21st June 1879	Kerang 13s
11206	Morris Barrett	James Bell	19 3 39	Barp	49th sec.	1.5.74	2 0 0	10s., Dunolly, 10th July 1879	Dunolly.

FRANCIS LONGMORE,  
Commissioner of Crown Lands and Survey.

Department of Lands and Survey (Occupation Branch),  
Melbourne, 13th August 1879.

## ISSUE OF NEW LICENSES UNDER "THE LAND ACT 1869" APPROVED.

THE issue of New Licenses to the undermentioned persons under *The Land Act 1869* having been approved, the Fees specified in each case may be received by the Officers stationed at the places named in the last column, and authorized by the Treasurer to collect Territorial Revenue.

No. of License.	Name of Licensee.	Area, subject to modification of boundaries and area.	Parish.	Date of License.	Amount to be collected.		Payable to Receiver and Land Officer at—
					Yearly Payment.	Fee for License.	
		A. R. P.			£ s.	s. d.	
Garden License under Section 47 of "The Land Act 1869."							
3	Ah Sam	...	1 0 0	Doolam	7.8.79	1 0	Mansfield.
Under Section 49 of "The Land Act 1869."							
11	Aylesbury, John	14 3 33	Mandurang	29.8.79	1 12	2 6	Sandhurst.
81	Bourke, James	14 0 0	Kamarooka	1.8.79	1 8	2 6	"
143	Carroll, Mary	20 0 0	Leichardt	"	2 0	2 6	"
338	Gannon, James P.	20 0 0	Leichardt	"	2 0	2 6	"
350	Gray, John	20 0 0	Neilborough	"	2 0	2 6	"
331	Gneisa, Gaspar	20 0 0	Nerring	"	2 0	2 6	"
404	Hooper, John, jun.	20 0 0	Neilborough	"	4 0	2 6	"
402	Horsfall, John W.	3 0 0	Neilborough	"	1 0	2 6	"
12352	Kennedy, James	3 0 0	Sandhurst	"	1 0	2 6	"
2500	Myers, Wm.	10 3 13	Huntly	2.8.79	1 2	2 6	"
756	Pattison, Thomas	18 2 13	Huntly	1.8.79	1 18	2 6	"
749	Priest, John H.	20 0 0	Nerring	"	2 0	2 6	"
750	Priest, Charles H.	20 0 0	Nerring	"	2 0	2 6	"
805	Reilly, Simon	20 0 0	Huntly	"	2 0	2 6	"
3989	Shields, Francis	16 0 0	Mandurang	29.8.79	1 12	2 6	"
847	Shoesmith, Wm.	20 0 0	Neilborough	1.8.79	2 0	2 6	"
913	Tresise, Wm.	9 1 23	Huntly	"	1 0	2 6	"
3209	Turner, John	8 0 0	Nerring	"	1 0	2 6	"
40	Berry, George	20 0 0	Tooborac	"	2 0	2 6	Heathcote.
11343	Carboon, August	20 0 0	Heathcote	18.8.79	2 0	2 6	"
367	Heenan, James	20 0 0	Heathcote	1.8.79	2 0	2 6	"
606	McArdle, Terence	20 0 0	Moora	"	2 0	2 6	Rushworth.
703	Norris, Patrick	3 2 29	Heathcote	"	1 0	2 6	Heathcote.
2601	Nugent, John	19 2 20	Pyalong	12.8.79	2 0	2 6	Kilmore.
743	Peel, Alexander <sup>1</sup>	0 3 4	Heathcote	1.7.79	0 2/6	2 6	Heathcote.
12110	Hunt, Thomas <sup>2</sup>	5 3 28	Glenburnie	26.8.79	0 2/6	2 6	Kilmore.
1290	Bosisto, George	20 0 0	Tarrawingee	7.8.79	2 0	2 6	Wangaratta.
38	Blumner, J. F. F.	17 3 15	Bright	1.8.79	1 16	2 6	Bright.
74	Burrows, John	20 0 0	Carlyle	"	2 0	2 6	Rutherglen.
166	Carroll, James	8 0 0	Yackandandah	"	1 0	2 6	Yackandandah.
1362	Cherry, William	20 0 0	Bright	7.8.79	2 0	2 6	Bright.
156	Cleary, M. F.	20 0 0	Mudgegong	1.8.79	2 0	2 6	Beechworth.
11437	Connor, John R.	20 0 0	Byawarra	"	2 0	2 6	Wangaratta.
154	Connolly, Chas.	17 0 2	Beechworth	"	1 16	2 6	Beechworth.
152	Croft, George	2 0 0	Bright	"	1 0	2 6	Bright.
168	Cornish, Wm. J.	20 0 0	Chiltern West	"	2 0	2 6	Chiltern.
169	Cornish, John	20 0 0	Chiltern West	"	2 0	2 6	"
170	Constantine, J.	20 0 0	Myrtleford	"	2 0	2 6	Bright.
1538	Donovan, Murty	7 3 27	Freeburgh	7.8.79	1 0	2 6	"
231	Davis, John	8 0 0	Harrietville	1.8.79	1 0	2 6	"
300	Francis, Valente	19 3 0	Freeburgh	"	2 0	2 6	"
297	Feeley, Patrick	10 3 30	Murrumbidgee	"	1 2	2 6	Beechworth.
12005	Green, Wm.	19 1 4	Harrietville	"	2 0	2 6	Bright.
334	Goldsworthy, Jas.	11 0 0	Carlyle	"	1 2	2 6	Rutherglen.
372	Heggie, John F.	17 3 30	Bright	26.8.79	1 16	2 6	Bright.
382	Houston, Wm. R.	8 0 0	Carlyle	1.8.79	1 0	2 6	Rutherglen.
444	Jillet, James D.	20 0 0	Carlyle	"	2 0	2 6	"
466	Kershaw, Benjn.	20 0 0	Eurandalong	"	2 0	2 6	Beechworth.
533	Mechan, Wm.	19 3 39	Lilliput	"	2 0	2 6	Rutherglen.
540	Mills, John	5 0 12	Bright	"	1 0	2 6	Bright.
40	Morris, Solomon	11 1 16	Harrietville	"	1 4	2 6	"
10185	McLean, James	10 0 0	Porepunkah	29.8.79	1 0	2 6	"
725	O'Reilly, Bernard	20 0 0	Freeburgh	1.8.79	2 0	2 6	"
13140	O'Rourke, John	7 1 24	Harrietville	"	1 0	2 6	"
746	Pacoe, Wm.	10 0 0	Bright	"	1 0	2 6	"
793	Ritchie, Alexr.	5 3 12	Buckland	"	1 0	2 6	"
804	Rossi, M.	10 0 0	Yackandandah	"	1 0	2 6	Yackandandah.
13655	Sangster, Thos.	19 3 20	Bright	"	2 0	2 6	Bright.
861	Sammon, Rd.	18 0 31	Carraragumunge	"	1 18	2 6	Wangaratta.
906	Trevyn, Thos.	20 0 0	Chiltern	"	2 0	2 6	Chiltern.
907	Trevyn, Joseph	20 0 0	Chiltern	"	2 0	2 6	"
14200	Waldon, John	17 0 3	Freeburgh	"	1 16	2 6	Bright.
13995	Youngman, J.	20 0 0	Tarrawingee	7.8.79	2 0	2 6	Wangaratta.
4	Allen, George P.	20 0 0	Gobur	1.8.79	2 0	2 6	Alexandra.
7	Alston, Henry Wm.	20 0 0	Alexandra	"	2 0	2 6	"
11140	Bright, Martha E.	18 3 0	Molesworth	"	2 0	2 6	"
11141	Bright, James	19 3 22	Molesworth	"	2 0	2 6	"
6	Armstrong, George	20 0 0	Doolam	"	2 0	2 6	Mansfield.
121	Chapman, William	19 3 38	Thornton	"	2 0	2 6	Alexandra.
131	Coulson, Edward	20 0 0	Gobur	"	2 0	2 6	"
221	Dellar, James	1 0 33	Kevington	"	1 0	2 6	Jamieson.
224	Dellar, William	3 2 6	Kevington	"	1 0	2 6	"
11906	Gay, Charles	18 3 12	Yarek	"	2 0	2 6	Alexandra.
328	Gibbons, John	20 0 0	Gobur	"	2 0	2 6	"
331	Gallery, Patrick	5 0 0	Kevington	"	1 0	2 6	Jamieson.
14321	Hall, William W.	19 0 0	Alexandra	"	1 18	2 6	Alexandra.
358	Hamilton, Henry	20 0 0	Yarek	"	2 0	2 6	"
12215	Higgins, William	18 1 7	Thornton	"	1 18	2 6	"
12217	Higgins, Thomas	18 2 23	Thornton	"	1 18	2 6	"
936	Hannske, Minnie	19 3 39	Alexandra	"	2 0	2 6	"
432	Irwin, John	20 0 0	Alexandra	"	2 0	2 6	"

<sup>1</sup> In accordance with Regulations of 1st April 1879.<sup>2</sup> In accordance with Regulations of 1st March 1879.

## ISSUE OF NEW LICENSES, ETC.—continued.

No. of License.	Name of Licensee.	Area, subject to modification of boundaries and area.	Parish.	Date of License.	Amount to be collected.		Payable to Receiver and Land Officer at—
					Yearly Payment.	Fee for License.	
		A. R. P.			£ s.	s. d.	
Under Section 49 of "The Land Act 1869"—continued.							
465	Kempster, Jemima C. ...	20 0 0	Alexandra	1.8.79	2 0	2 6	Alexandra.
466	Kempster, Martha G. ...	20 0 0	Alexandra	"	2 0	2 6	"
498	Liddell, George ...	20 0 0	Wappan	"	2 0	2 6	Mansfield.
12486	Long, William ...	20 0 0	Alexandra	"	2 0	2 6	Alexandra.
531	Miller, Charles ...	20 0 0	Alexandra	"	2 0	2 6	"
546	Moon, Augustus G. ...	20 0 0	Alexandra	"	2 0	2 6	"
605	McIntyre, Archibald ...	20 0 0	Doolam	"	2 0	2 6	Mansfield.
751	Payne, Joseph ...	19 0 0	Alexandra	"	1 18	2 6	Alexandra.
756	Palmer, Alexander ...	20 0 0	Gobur	"	2 0	2 6	"
749	Poletti, Giovanni ...	2 0 0	Jamieson	"	1 0	2 6	Jamieson.
755	Popple, Ann E. ...	19 0 0	Alexandra	"	2 0	2 6	Alexandra.
944	Wedel, Oscar ...	11 0 0	Gobur	"	1 2	2 6	"
1113	Ah Shang ...	4 3 39	North Wangaratta	18.8.79	2 0	2 6	Wangaratta.
6367	Fitzpatrick, Henry, sen. ...	3 2 33	North Wangaratta	"	2 0	2 6	"
8005	Hunt, Robert ...	5 0 0	North Wangaratta	29.8.79	2 0	2 6	"
8006	Hunt, Henry ...	5 0 0	Wangaratta	18.8.79	2 0	2 6	"
3389	Wylie, John ...	5 0 0	North Wangaratta	29.8.79	2 0	2 6	"
11478	Doherty, Patrick ...	9 0 0	Warrenmang	21.8.79	1 0	2 6	Avoca.
802	Raby, Emma ...	20 0 0	Darkbone	1.8.79	2 0	2 6	St. Arnaud.
13499	Rothwell, S. S. ...	20 0 0	St. Arnaud	"	2 0	2 6	"
13372	Rutherford, Walter ...	20 0 0	Borung	"	2 0	2 6	Inglewood.
9420	Taylor, James E. ...	20 0 0	Moyreisk	26.8.79	2 0	2 6	Avoca.
13698	Twiddy, Robert ...	10 0 0	Wedderburn	1.8.79	2 10	2 6	Inglewood.
959	Walter, George ...	5 0 0	Wedderburn	"	1 0	2 6	"
954	Wright, George ...	20 0 0	St. Arnaud	"	2 0	2 6	St. Arnaud.
781	Rawson, Joseph R. ...	11 0 0	Bingo-Munjie	"	1 0	2 6	Omeo.
432	Jones, Wm. ...	20 0 0	Wonga Wonga	"	2 0	2 6	Palmerston.
708	Nash, George ...	2 0 0	Walhalla	"	1 0	2 6	Walhalla.
794	Rutter, Wm. ...	4 0 0	Walhalla	"	1 0	2 6	"
853	Sargant, George ...	5 0 0	Walhalla	"	1 0	2 6	"
834	Sullivan, Chas. ...	19 3 3	Traralgon	"	4 0	2 6	Traralgon.
902	Feeling, Richard ...	2 0 27	Stratford	"	1 0	2 6	Sale.
1896	Grose, Wm. ...	19 1 13	Bairnsdale	12.8.79	2 0	2 6	Bairnsdale.
44	Blight, John ...	20 0 0	Ballaarat	1.8.79	2 0	2 6	Ballaarat.
837	Brumfield, A. ...	20 0 0	Carngham	14.8.79	2 0	2 6	Smythesdale.
1317	Bruce, John ...	20 0 0	Clarksdale	29.8.79	2 0	2 6	"
14234	Burdett, Thos. ...	15 3 35	Carngham	1.8.79	1 12	2 6	"
14235	Burdett, John ...	12 0 2	Carngham	"	1 6	2 6	"
1287	Boyd, Alex. ...	20 0 0	Trawalla	19.8.79	2 0	2 6	Ballaarat.
1286	Boyd, Lachlan ...	20 0 0	Trawalla	"	2 0	2 6	"
1066	Berryman, A. ...	20 0 0	Bungal	1.8.79	2 0	2 6	"
1073	Bell, William ...	8 0 0	Dean	"	1 0	2 6	Creswick.
193	Christie, William ...	12 0 0	Clarksdale	"	1 4	2 6	Smythesdale.
11433	Cochran, Jno. ...	19 3 10	Eurambien	"	2 0	2 6	Ballaarat.
831	Cockrane, Peter ...	20 0 0	Warrenheip	7.8.79	2 0	2 6	"
194	Cereni, Peter ...	20 0 0	Clarksdale	1.8.79	2 0	2 6	Smythesdale.
1254	Carroll, Patrick ...	0 1 0	Ballaarat	"	0 5	2 6	Ballaarat.
1278	Cummins, Robert ...	0 1 0	Ballaarat	"	0 5	2 6	"
11449	Daly, Thomas ...	0 0 32½	Ballaarat	"	0 5	2 6	"
1479	Davidson, Ulrick ...	20 0 0	Yarrowee	26.8.79	2 0	2 6	Smythesdale.
5604	Doyle, Michael ...	5 2 2	Warrenheip	29.8.79	1 0	2 6	Ballaarat.
238	Davis, John ...	19 3 36	Carngham	1.8.79	2 0	2 6	Smythesdale.
1451	Dowling, Peter ...	0 0 20½	Ballaarat	"	0 5	2 6	Ballaarat.
1622	Ellis, Thomas ...	20 0 0	Trawalla	19.8.79	2 0	2 6	"
9068	Farrell, John ...	8 3 18	Warrenheip	29.8.79	1 0	2 6	"
1722	Featherstone, Jno. ...	9 2 27	Buninyong	6.8.79	1 0	2 6	"
5440	Freeman, William ...	19 0 0	Yarrowee	26.8.79	1 18	2 6	Smythesdale.
11871	Flower, Thomas ...	20 0 0	Eurambien	1.8.79	2 0	2 6	Ballaarat.
308	Fisk, C. B. ...	19 0 0	Korweinguboora	"	1 18	2 6	"
12000	Greenwood, Richard ...	0 0 36½	Ballaarat	"	0 5	2 6	"
1877	Greffey, Patrick ...	13 1 34	Yarrowee	26.8.79	1 8	2 6	Smythesdale.
862	Humphries, Richd. ...	20 0 0	Eurambien	14.8.79	2 0	2 6	Ararat.
5380	Hetherington, Joseph ...	19 1 21	Yarrowee	26.8.79	2 0	2 6	Smythesdale.
401	Heydon, Thos. ...	0 0 30	Ballaarat	1.8.79	0 5	2 6	Ballaarat.
404	Hetherington, Joseph ...	20 0 0	Yarrowee	26.8.79	2 0	2 6	Smythesdale.
375	Hoskins, Richard ...	9 1 32	Bungaree	1.8.79	1 0	2 6	Ballaarat.
1751	Houigan, Jno. ...	20 0 0	Kerrit Bareet	"	2 0	2 6	"
865	James, Tobias ...	20 0 0	Beaufort	14.8.79	0 2/6	2 6	"
122	James Abraham ...	16 0 0	Yarrowee	1.8.79	1 12	2 6	Smythesdale.
476	Kane, Eliza ...	14 0 0	Scarsdale	"	1 8	2 6	"
824	Kears, Patrick ...	20 0 0	Ballaarat	17.8.79	2 0	2 6	Ballaarat.
1925	Kerr, Armstrong ...	20 0 0	Argyle	1.8.79	2 0	2 6	Smythesdale.
1924	Kerr, James ...	20 0 0	Argyle	"	2 0	2 6	"
2285	Laurence, Joseph ...	17 0 23	Korweinguboora	7.8.79	1 16	2 6	Ballaarat.
2284	Lassen, Elizabeth ...	20 0 0	Korweinguboora	"	2 0	2 6	"
2380	Lyons, Daniel ...	10 0 0	Yarrowee	26.8.79	1 0	2 6	Smythesdale.
2381	Lyons, James ...	16 3 16	Yarrowee	"	1 14	2 6	"
2305	Leonard, William ...	20 0 0	Clunes	28.8.79	2 0	2 6	Clunes.
3909	Morcombe, Mary ...	7 2 9	Bungal	19.8.79	1 0	2 6	Ballaarat.
2419	Maher, William ...	12 1 28	Yarrowee	26.8.79	1 6	2 6	Smythesdale.
95	Molloy, Margaret ...	0 1 0	Ballaarat	1.8.79	0 5	2 6	Ballaarat.
3960	Maher, John ...	19 2 23	Korweinguboora	6.8.79	2 0	2 6	"
1677	Gardner, James ...	5 0 0	Scarsdale	1.8.79	1 0	2 6	Smythesdale.
426	Gardner, William ...	11 0 0	Carngham	"	1 2	2 6	"
357	Granger, Alexr. ...	10 0 0	Argyle	"	1 0	2 6	"
3612	McGowan, Jno. ...	20 0 0	Ballaarat	19.8.79	2 0	2 6	Ballaarat.
12754	McCallum, James ...	4 3 37	Carngham	1.8.79	1 0	2 6	Smythesdale.

## ISSUE OF NEW LICENSES, ETC.—continued.

No. of License.	Name of Licensee.	Area, subject to modification of boundaries and area.	Parish.	Date of License.	Amount to be collected.		Payable to Receiver and Land Officer at—
					Yearly Payment.	Fee for License.	
		A. R. P.			£ s.	s. d.	
Under Section 49 of "The Land Act 1869"—continued.							
639	McInertney, Jno. ...	4 0 0	Warrenheip	1.8.79	1 0	2 6	Ballaarat.
2232	McDonald, Chas., and Mack, Mary ...	13 3 30	Chepstowe	19.8.79	1 8	2 6	Smythesdale.
842	Nice, Robert ...	20 0 0	Cardigan	14.8.79	2 0	2 6	Ballaarat.
2592	Nolan Martin ...	20 0 0	Buninyong	12.8.79	2 0	2 6	"
673	Nunn, Eliza ...	0 0 20	Ballaarat	1.8.79	0 5	2 6	"
896	Orr, Andrew ...	0 0 27 1/2	Ballaarat	"	0 5	2 6	"
900	O'Haire, James ...	18 0 0	Bungal	9.8.79	1 16	2 6	"
2814	Power, Pierce ...	17 3 30	Yarrowee ...	26.8.79	1 16	2 6	Smythesdale.
5527	Platt, Robert ...	20 0 0	Streatham ...	12.8.79	2 0	2 6	"
769	Parsons, William ...	5 0 0	Skipton ...	1.8.79	1 0	2 6	"
693	Pearce, William ...	0 1 0	Ballaarat ...	"	0 5	2 6	Ballaarat.
13358	Quick, R. M. ...	13 3 21	Enfield ...	"	1 8	2 6	Smythesdale.
13362	Quance, William ...	19 3 7	Carngnam ...	19.8.79	2 0	2 6	"
839	Simper, Jno. ...	17 1 4	Carngnam ...	14.8.79	1 16	2 6	"
844	Simper, Henry ...	12 3 31	Carngnam ...	"	1 6	2 6	"
841	Stokes, Jno. ...	19 3 38	Carngnam ...	"	2 0	2 6	"
3067	Stoker, Jno. ...	5 2 11	Caralulup ...	19.8.79	1 0	2 6	Talbot.
843	Stokes, William ...	20 0 0	Carngnam ...	14.8.79	1 0	2 6	Smythesdale.
3089	Sutton, Jno. ...	10 0 0	Yarrowee ...	26.8.79	1 0	2 6	"
2698	Skews, Thomas ...	3 2 16 1/2	Warrenheip	1.8.79	1 0	2 6	Ballaarat.
9191	Toohy, Julia ...	20 0 0	Bungal ...	18.8.79	2 0	2 6	"
838	Wright, J. R. ...	17 2 1	Carngnam ...	14.8.79	1 16	2 6	Smythesdale.
1931	Wilson, Catherine ...	0 1 0	Ballaarat ...	1.8.79	0 5	2 6	Ballaarat.
13856	Walsh, Samuel ...	0 0 36 1/2	Ballaarat ...	"	0 5	2 6	"
987	Whelan, Jas., jun. ...	15 3 15	Carngnam ...	"	1 12	2 6	Smythesdale.
970	Wilson, J. B. ...	11 3 30	Scarsdale ...	"	1 4	2 6	"
2995	Zeis, Frederiko ...	19 3 31	Korweinguboorra	8.8.79	2 0	2 6	Ballaarat.
9543	O'Neil, Mary A. ...	20 0 0	Pannure ...	2.8.79	2 0	2 6	Warrnambool.
5160	Skeehan, Joseph ...	14 3 23	Yarpturk ...	12.8.79	1 10	2 6	"
3280	Virtue, Peter ...	15 1 1	Yarpturk ...	"	1 12	2 6	"
958	Watson, Jno. ...	11 0 25	Yarpturk ...	1.8.79	1 4	2 6	"
11144	Board, James ...	20 0 0	Latrobe ...	29.8.79	2 0	2 6	Camperdown.
9467	Dawe, Nicholas F. ...	19 3 32	Darlington ...	4.8.79	2 0	2 6	"
273	Edgar Mark ...	20 0 0	Tooliorook ...	1.8.79	2 0	2 6	"
1601	Ellerby, James ...	20 0 0	Lismore ...	7.8.79	2 0	2 6	"
3572	McKenzie, Donald ...	19 3 39	Lismore ...	"	2 0	2 6	"
3627	McMurray, W. J. ...	19 2 38	Darlington ...	4.8.79	2 0	2 6	"
3629	McMurray, Jas. ...	19 2 35	Darlington ...	"	2 0	2 6	"
800	Rowlins, Richd. ...	16 0 0	Tooliorook ...	1.8.79	3 4	2 6	"
5275	Satchwell, Mary Ann ...	13 1 8	Darlington ...	2.8.79	1 8	2 6	"
5277	Satchwell, Albert Jas. ...	18 2 7	Darlington ...	4.8.79	1 18	2 6	"
3069	Stone, E. T. ...	20 0 0	Lismore ...	7.8.79	2 0	2 6	"
3128	Taylor, Chas. ...	19 3 38	Lismore ...	"	2 0	2 6	"
3129	Taylor, William ...	19 3 37	Lismore ...	"	2 0	2 6	"
3315	Waugh, Jno. ...	20 0 0	Lismore ...	"	2 0	2 6	"
5010	Ball, Francis ...	17 0 9	Bulban ...	"	1 16	2 6	Geelong.
5011	Ball, George ...	17 0 9	Bulban ...	"	1 16	2 6	"
3684	Burke, Ellen ...	10 0 0	Wabdallah ...	26.8.79	1 0	2 6	"
47	Blackwood, Jno. ...	20 0 0	Moreep ...	1.8.79	2 0	2 6	"
56	Barby, Wm., sen. ...	20 0 0	Dereel ...	"	2 0	2 6	Smythesdale.
57	Barby, Wm., jun. ...	20 0 0	Dereel ...	"	2 0	2 6	"
58	Barby, Sarah ...	20 0 0	Dereel ...	"	2 0	2 6	"
59	Barby, Samuel ...	20 0 0	Dereel ...	"	2 0	2 6	"
3679	Carroll, Michael ...	17 0 6	Bulban ...	7.8.79	1 16	2 6	Geelong.
146	Campbell, D. ...	5 2 1	Doroq ...	1.8.79	0 2/6	2 6	"
1477	Davies, Henry ...	20 0 0	Bulban ...	7.8.79	2 0	2 6	"
1476	Danaher, John ...	17 0 9	Bulban ...	"	1 16	2 6	"
1487	Delahunty, John ...	20 0 0	Doroq ...	"	2 0	2 6	"
1709	Francis, Mary A. ...	20 0 0	Bulban ...	"	2 0	2 6	"
1710	Flanagan, Winifred ...	10 0 0	Carrah ...	12.8.79	1 0	2 6	"
1741	Fitzpatrick, John ...	11 0 16	Carrah ...	14.8.79	1 4	2 6	"
11904	Gray, Robert ...	7 2 16	Murgheboluc ...	12.8.79	1 0	2 6	"
11963	Graham, J. P. ...	20 0 0	Mindai ...	1.8.79	2 0	2 6	"
337	Grant, J. C. ...	10 0 0	Carrah ...	"	2 0	2 6	"
4024	Hanrahan, Thos. ...	20 0 0	Doroq ...	7.8.79	2 0	2 6	"
1978	Hehir, Jno., sen. ...	10 0 0	Commeralghip ...	12.8.79	1 0	2 6	"
375	Hamill, James ...	20 0 0	Moreep ...	1.8.79	2 0	2 6	"
453	Kennedy, Susan ...	20 0 0	Dereel and Commeral-ghip	"	2 0	2 6	"
503	Lowther, Bridget ...	5 0 0	Bellarine ...	12.8.79	2 0	2 6	"
502	Le Seur, Jas. F. ...	20 0 0	Murgheboluc ...	26.8.79	2 0	2 6	"
2418	Maloney, Bridget ...	5 0 4	Carrah ...	"	1 2	2 6	"
2430	Meagher, William ...	20 0 0	Carrah ...	"	2 0	2 6	"
12539	Murphy, Thomas ...	20 0 0	Dereel ...	18.8.79	2 0	2 6	Smythesdale.
546	Molloy, Mathew ...	7 0 0	Doroq ...	1.8.79	0 2/6	2 6	Geelong.
3576	McLean, Thomas ...	17 0 9	Bulban ...	7.8.79	1 16	2 6	"
13118	Ower, Robert J. ...	20 0 0	Cressy ...	29.8.79	2 0	2 6	"
2774	Perry, Jno. ...	17 0 16	Bulban ...	7.8.79	1 16	2 6	"
2908	Rees, Philip ...	17 0 9	Bulban ...	"	1 16	2 6	"
794	Richards, Fredk. S. ...	20 0 0	Commeralghip ...	1.8.79	2 0	2 6	"
3038	Steddy, Constantine ...	17 3 0	Wabdallah ...	26.8.79	1 16	2 6	"
3197	Thomson, Charles ...	17 0 9	Bulban ...	7.8.79	1 16	2 6	"
5060	Watson, Percival ...	20 0 0	Bulban ...	"	2 0	2 6	"
3752	White, Mary ...	10 0 0	Carrah ...	12.8.79	1 0	2 6	"
951	Whitcombe, Mark ...	18 1 7	Krambruk ...	1.8.79	2 0	2 6	Colac.
141	Cameron, Barbara ...	20 0 0	Tchirree ...	"	2 0	2 6	Ararat.

\* Rent reduced in accordance with regulations.

## ISSUE OF NEW LICENSES, ETC.—continued.

Number of License.	Name of Licensee.	Area, subject to modification of boundaries and area.	Parish.	Date of License.	Amount to be Collected.		Payable to Receiver and Land Officer at—
					Yearly Payment.	Fee for License.	
		A. R. P.			£ s.	s. d.	
Under Section 49 of "The Land Act 1869"—continued.							
140	Carey, David...	20 0 0	Kalymna ...	1.8.79	2 0	2 6	Ararat.
297	French, Mark ...	20 0 0	Ararat ...	"	2 0	2 6	"
291	Fitzgerald, G. J. ...	20 0 0	Ararat ...	"	2 0	2 6	"
14324	Harris, Fredk. ...	20 0 0	Kalymna ...	"	2 0	2 6	"
12120	Hunter, Thomas ...	9 0 0	Glenlogie ...	"	1 0	2 6	Avoca.
537	Mason, George ...	20 0 0	Neekeya ...	"	2 0	2 6	Ararat.
615	McGuinness, James ...	20 0 0	Warrak ...	"	4 0	2 6	"
2753	Parish, John ...	8 0 0	Burrumbeep ...	14.8.79	1 0	2 6	"
14340	Campbell, Malcolm ...	16 0 0	Casterton ...	1.8.79	1 0	2 6	Casterton.
161	Cowan, Allan ...	10 0 0	Kangertong ...	"	2 0	2 6	Belfast.
562	Mason, Henry ...	20 0 0	Murrandarra ...	1.8.79	2 0	2 6	Casterton.
565	Milligan, Mary ...	9 0 0	Purdeet East ...	"	1 16	2 6	Hamilton.
757	Patterson, James ...	8 0 0	Kangertong ...	"	1 12	2 6	Belfast.
806	Read, Chas. ...	19 3 39	Byaduk ...	"	4 0	2 6	Hamilton.
803	Rither, C. G. E. ...	10 0 0	Hamilton North ...	"	1 0	2 6	"
847	Schonfeldt, W. ...	20 0 0	Byaduk ...	"	4 0	2 6	"
846	Schonfeldt, Alexr. ...	12 0 0	Byaduk ...	"	2 8	2 6	"
701	Naylen, Anthony ...	5 2 13	Brimboal ...	1.6.79	1 0	2 6	Casterton.
11026	Aitken, Robt., sen. <sup>1</sup> ...	2 1 34	Yalimba ...	27.11.77	0 2/6	2 6	Hamilton.
11026	Aitken, Robt., sen. <sup>1</sup> ...	2 1 34	Yalimba ...	27.11.78	0 2/6	2 6	"
1002	Albrecht, Franz ...	11 1 31	Amherst ...	29.8.79	2 8	2 6	Talbot.
1327	Blythman, George ...	8 0 26	Craigie ...	26.8.79	0 2/6	2 6	"
11255	Beckett, David ...	20 0 0	Bung Bong ...	1.8.79	2 0	2 6	Avoca.
11269	Brenton, Henry ...	15 3 24	Campbelltown ...	"	1 12	2 6	Daylesford.
14386	Burgess, Henry ...	13 2 14	Maldon ...	"	1 8	2 6	Maldon.
14170	Calaby, Henry ...	17 0 22	Glenmona ...	17.8.79	1 16	2 6	Avoca.
1251	Charlesworth, Samuel ...	19 3 39	Wombat ...	1.8.79	2 0	2 6	Daylesford.
1527	Douglass, James ...	10 0 0	Harcourt ...	24.8.79	1 0	2 6	Castlemaine.
1559	Dunlop, Alexander ...	20 0 0	Bung Bong ...	17.8.79	2 0	2 6	Avoca.
11501	Dwyer, Thomas <sup>2</sup> ...	2 1 1	Wombat ...	1.8.79	0 2/6	2 6	Daylesford.
1535	Docking, Thomas ...	9 3 28	Sandon ...	7.8.79	1 0	2 6	Castlemaine.
937	Evans, Thomas ...	8 1 3	Franklin ...	14.8.79	0 2/6	2 6	Daylesford.
11691	Egan, Michael ...	19 2 16	Wombat ...	1.8.79	2 0	2 6	"
1702	Fagan, Johannah ...	3 0 16	Lauriston ...	12.8.79	1 0	2 6	Kyneton.
1603	Faulkner, Henry <sup>3</sup> ...	0 1 0	Castlemaine ...	1.8.79	0 5	2 6	Castlemaine.
11816	Fitzgerald, Michael ...	4 0 1	Maryborough ...	"	0 2/6	2 6	Maryborough.
1828	Gamble, Edward ...	17 0 7	Glenhope ...	28.8.79	1 16	2 6	Heathcote.
1850	Greaves, John ...	19 0 10	Elphinstone ...	7.8.79	2 0	2 6	Castlemaine.
759	Hemphill, Joseph ...	14 3 1	Eglinton ...	14.8.79	0 2/6	2 6	Talbot.
12218	Hilton, James ...	20 0 0	Wareek ...	1.8.79	2 0	2 6	Maryborough.
14322	Hall, Elizabeth ...	6 2 20	Amherst ...	"	1 0	2 6	Talbot.
2063	Irvine, William ...	6 2 23	Harcourt ...	6.8.79	1 0	2 6	Castlemaine.
2206	Kirwan, Simon ...	13 2 12	Campbelltown ...	12.8.79	1 8	2 6	Daylesford.
497	Lyon, James ...	16 2 6	Coliban ...	1.8.79	1 14	2 6	Trentham.
2308	Lefroy, Henry ...	20 0 0	Bung Bong ...	29.8.79	2 0	2 6	Avoca.
2462	Morgan, Thomas ...	6 3 5	Maldon ...	12.8.79	1 0	2 6	Maldon.
2412	Martin, T. D. ...	10 2 6	Lillicur ...	26.8.79	1 2	2 6	Talbot.
543	Marshall, Thomas ...	14 3 19	Langwornor ...	1.8.79	1 10	2 6	Heathcote.
2086	Marr, James ...	20 0 0	Craigie ...	"	2 0	2 6	Talbot.
545	Morris, Mary ...	12 2 24	Amherst ...	"	1 6	2 6	"
12611	Murphy, John ...	3 1 28	Maryborough ...	"	1 0	2 6	Maryborough.
1254	Cox, Edward <sup>3</sup> ...	0 1 0	Castlemaine ...	"	0 5	2 6	Castlemaine.
1266	Crotty, Catherine M. ...	2 3 15	Wombat ...	"	1 0	2 6	Daylesford.
2082	Middlecoat, Robert ...	17 2 37	Moolort ...	"	1 16	2 6	Maldon.
918	McMaster, John ...	19 1 0	Wombat ...	14.8.79	0 2/6	2 6	Daylesford.
625	McKenzie, Alexander ...	18 0 0	Yandoit ...	1.8.79	1 16	2 6	Castlemaine.
3602	McDonnell, Martin ...	19 2 13	Amherst ...	12.8.79	2 0	2 6	Talbot.
12841	McRory, John ...	19 3 23	Wareek ...	1.8.79	2 0	2 6	Maryborough.
13002	Nener, George ...	1 3 33	Elphinstone ...	"	1 0	2 6	Castlemaine.
703	Nicholson, August ...	13 2 20	Muckleford ...	"	1 8	2 6	"
2664	O'Dea, Michael <sup>2</sup> ...	4 3 25	Bullarook ...	12.8.79	0 2/6	2 6	Daylesford.
2771	Penhallurick, Daniel ...	18 1 24	Harcourt ...	7.8.79	1 18	2 6	Castlemaine.
2772	Pemberton, William ...	20 0 0	Elphinstone ...	6.8.79	2 0	2 6	"
2775	Penhallurick, Martin ...	10 0 0	Harcourt ...	24.8.79	1 0	2 6	"
13482	Richards, George ...	1 1 22	Elphinstone ...	1.8.79	1 0	2 6	"
13418	Rusconi, Carlo ...	18 0 9	Holcombe ...	"	1 18	2 6	Daylesford.
13660	Salvia, Peter ...	7 2 0	Chewton ...	"	1 12	2 6	Castlemaine.
864	Strano, John ...	15 0 0	Franklin ...	"	1 10	2 6	Daylesford.
5127	Spearitt, James ...	20 0 0	Amherst ...	29.8.79	2 0	2 6	Talbot.
14266	Smith, William ...	4 2 16	Amherst ...	1.8.79	1 0	2 6	"
3088	Sutherland, Trail ...	9 3 32	Bullarto ...	12.8.79	1 0	2 6	Trentham.
3162	Timmins, John H. ...	19 3 0	Elphinstone ...	6.8.79	2 0	2 6	Castlemaine.
3163	Timmins, James ...	19 2 6	Elphinstone ...	"	2 0	2 6	"
5704	Thomson, Halbert ...	10 0 7	Maryborough ...	24.8.79	1 2	2 6	Maryborough.
765	Tyers, William ...	20 0 0	Amherst ...	14.8.79	2 0	2 6	Talbot.
990	Wright, Reuben ...	18 0 0	Guildford ...	1.8.79	1 16	2 6	Castlemaine.
11067	Akers, Henry ...	19 3 38	Tarnagulla ...	"	2 0	2 6	Tarnagulla.
11068	Akers, Hiram ...	19 3 17	Tarnagulla ...	"	2 0	2 6	"
12	Addison, Andrew ...	19 0 0	Tarnagulla ...	"	3 16	2 6	"
8	Armstrong, Robert ...	8 0 8	Bet Bet ...	"	1 0	2 6	Dunolly.
10090	Baudin, Baptista ...	3 3 37	Dunolly ...	"	1 0	2 6	"
52	Batchelor, William ...	18 0 37	Painiswick ...	"	1 18	2 6	"
68	Barryatt, Pierre ...	8 0 0	Kingower ...	"	1 0	2 6	Inglewood.
11165	Bryson, James ...	10 0 0	Painiswick ...	2.8.79	1 0	2 6	Dunolly.
1452	Davis, Frederick A. ...	11 0 0	Bealiba ...	1.8.79	1 2	2 6	"
298	Flynn, John ...	19 3 33	Tarnagulla ...	"	2 0	2 6	Tarnagulla.
348	Gunst, Samuel, jun. ...	10 0 0	Inglewood ...	"	2 0	2 6	Inglewood.

<sup>1</sup> Pursuant to regulations of 25th June 1877.<sup>2</sup> Renewed at reduced rate.<sup>3</sup> This is a residence area.

## ISSUE OF NEW LICENSES, ETC.—continued.

No. of License.	Name of Licensee.	Area, subject to modification of boundaries and area.	Parish.	Date of License.	Amount to be collected.		Payable to Receiver and Land Officer at—
					Yearly Payment.	Fee for License.	
		A. R. P.			£ s.	s. d.	
Under Section 49 of "The Land Act 1869"—continued.							
1885	Isaac, Charles ...	20 0 0	Inglewood ...	1.8.79	2 0	2 6	Inglewood.
434	Irving, Richard ...	18 1 17	Salisbury West ...	"	1 18	2 6	"
433	Jones, William R. ...	19 3 32	Inglewood ...	"	2 0	2 6	"
3788	Keating, John ...	20 0 0	Dunolly ...	6.8.79	2 0	2 6	Dunolly.
14358	Lanyon, Thomas ...	19 3 25	Waanyarra ...	1.8.79	2 0	2 6	"
502	Lamont, Donald ...	18 3 10	Kingower ...	"	1 18	2 6	Inglewood.
541	Masters, Phillip ...	20 0 0	Tarnagulla ...	"	2 0	2 6	Tarnagulla.
10226	Mather, Alexander ...	19 3 23	Painiswick ...	30.8.79	4 0	2 6	Dunolly.
14372	Miller, Thomas ...	20 0 0	Painiswick ...	1.8.79	2 0	2 6	"
605	McCarthy, Edward ...	19 3 23	Glenalbyn ...	"	2 0	2 6	Inglewood.
612	McCarthy, Mary A., jun.	19 3 39	Glenalbyn ...	"	2 0	2 6	"
613	McCarthy, Mary A., sen.	19 3 22	Glenalbyn ...	"	2 0	2 6	"
12988	Nolan, Mary C. ...	20 0 0	Dunolly ...	"	2 0	2 6	Dunolly.
13106	O'Halloran, Daniel ...	20 0 0	Tarnagulla ...	"	2 0	2 6	Tarnagulla.
2671	O'Neil, John ...	19 3 36	Bealiba ...	4.8.79	4 0	2 6	Dunolly.
13272	Parkinson, Robert ...	3 1 17	Dunolly ...	1.8.79	0 2/6	2 6	"
777	Pike, John ...	19 3 39	Barp ...	"	2 0	2 6	"
751	Power, Martha ...	20 0 0	Glenalbyn ...	"	2 0	2 6	Inglewood.
798	Reynolds, William ...	19 3 37	Bet Bet ...	"	2 0	2 6	Dunolly.
819	Reid, Margaret A. ...	20 0 0	Tarnagulla ...	"	2 0	2 6	Tarnagulla.
820	Reid, William ...	20 0 0	Tarnagulla ...	"	2 0	2 6	"
877	Speedy, Graham ...	20 0 0	Inglewood ...	"	2 0	2 6	Inglewood.
13816	Simons, Charles ...	19 3 37	Tchuterr ...	"	2 0	2 6	"
13742	Todd, Hamilton ...	9 3 7	Bealiba ...	"	1 0	2 6	Dunolly.
916	Truscott, James ...	19 3 37	Tchuterr ...	"	2 0	2 6	Inglewood.
969	Walsh, Julia ...	13 1 13	Dunolly ...	"	1 8	2 6	Dunolly.
2907	Watkins, William ...	20 0 0	Kurting ...	"	2 0	2 6	Inglewood.
3328	Whittaker, Thomas ...	20 0 0	Barp ...	12.8.79	2 0	2 6	Dunolly.
721	Burkinshaw, George <sup>1</sup> ...	20 0 0	Glenmona ...	11.5.79	0 2/6	2 6	Avoca.
176	Crago, Ann ...	20 0 0	Ravenswood ...	1.6.79	4 0	2 6	Castlemaine.
262	Chivers, W. T. <sup>2</sup> ...	20 0 0	Maryborough ...	15.2.79	0 2/6	2 6	Maryborough.
808	Cooper, William <sup>1</sup> ...	9 3 0	Maldon ...	11.5.79	0 2/6	2 6	Maldon.
2307	Lee, Mark <sup>2</sup> ...	2 0 38	Wombat ...	12.8.79	0 2/6	2 6	Daylesford.
767	McLean, Alexander <sup>4</sup> ...	18 3 20	Amherst ...	12.6.79	0 2/6	2 6	Talbot.
39	Byrne, Jno. ...	18 0 0	Landsborough ...	1.8.79	1 16	2 6	Stawell.
1513	Lan Van ...	7 0 0	Stawell ...	"	1 0	2 6	"
1723	Neville, Anne ...	19 0 0	Landsborough ...	"	1 18	2 6	"
1844	Schneider, Peter ...	10 0 0	Illawarra ...	"	1 0	2 6	"
12832	Vendy, Fredk. ...	20 0 0	Landsborough ...	"	4 0	2 6	"
1951	Wong Sin ...	7 0 0	Illawarra ...	"	1 0	2 6	"

<sup>1</sup> Renewed at reduced rate, and in lieu of notice gazetted 9th May 1879, p. 1034.  
<sup>2</sup> Renewed at reduced rate, and in lieu of notice gazetted 7th February 1879, p. 395.

<sup>3</sup> Renewed at reduced rate.  
<sup>4</sup> Renewed at reduced rate, and in lieu of notice gazetted 10th June 1879, p. 1551.

FRANCIS LONGMORE,  
 Commissioner of Crown Lands and Survey.

Department of Lands and Survey (Occupation Branch),  
 Melbourne, 13th August 1879.

## TRANSFER OF LEASEHOLDS.

THE following Applications for permission to Transfer Leaseholds under section 20 of *The Land Act 1869* have been lodged in the Office of Crown Lands.

Cor. No.	Lessee.	Allotment.	Section.	Parish.	Extent.	Proposed Transferee.
8405	Jas. Timewell (by mortgagees under power of sale)	2 E, 4 F ...	18	Huntly ...	A. R. P. 48 3 8	George F. Hunter.
36089	Philip Aylett ...	1 ...	D	Crosbie ...	102 0 22	The Bendigo Permanent Land and Building Society. John P. Mullery. Joseph Robins. Robert Barber. Thomas Drewry. Wm. Joshua Smith. Janet Black.
23374	Philip Aylett ...	68 ...	...	Tooleen ...	122 0 5	
1439	John Nickles ...	43, 44 ...	...	Tooloongrook ...	138 3 12	
1857	Sarah Taylor ...	10 ...	...	Duchembegarra ...	81 3 33	
2910	Joseph Jennings ...	133 <sup>a</sup> , 133 <sup>b</sup> , 136 <sup>b</sup> ...	...	Warranook ...	291 3 36	Thomas Drewry. Wm. Joshua Smith. Janet Black.
14434	Hannah Turnbull ...	77 E ...	A	Wensleydale ...	40 2 25	
20489	Thos. Smith ...	1 <sup>b</sup> ...	...	Yaughar ...	50 0 0	
1335	Wm. Thomson and J. C. White (executors of Joshua Black deceased)	1 ...	2	Tarragul ...	40 3 10	
320	Peter Carlton ...	1 <sup>a</sup> ...	5	Greta ...	63 0 6	Robert Dunlop.
1581	Henry C. Thorburn ...	T ...	...	Macedon ...	53 0 21	Jas. Nicholls.
...	John Barrow (part of lease)	pt. 12 ...	...	Darnum ...	155 0 0	W. A. Amos.

FRANCIS LONGMORE,  
 Commissioner of Crown Lands and Survey.

Department of Lands and Survey,  
 Melbourne, 13th August 1879.



**HEARING OF REASONS AGAINST THE FORFEITURE OF CERTAIN LICENSES AND A LEASE BY PERSONS  
APPOINTED UNDER THE 100 SECTION OF "THE LAND ACT 1869."**

NOTICE is hereby given that reasons against the forfeiture of the licenses and Lease in the schedule hereto, which are deemed liable to forfeiture under the provisions of *The Land Act 1869*, will be publicly held by the persons appointed by me, the responsible Minister of the Crown administering the said Act, to hear the same and report thereon in writing to me, when the persons in the said schedule mentioned as holders of such licenses and lease will be allowed to show cause against the same at the places and on the dates mentioned in the schedule hereto, and before the persons therein mentioned in the first and second columns respectively set opposite the names of said licensees and lessee.

The Surveyor-General of Victoria, Alexander J. Skene, Esq., is a member *ex officio* of all Local Land Boards.

**FRANCIS LONGMORE,**  
Commissioner of Crown Lands and Survey, being  
The Responsible Minister of the Crown administering  
*The Land Act 1869.*

Lands and Survey Office (Occupation Branch),  
Melbourne, 13th August 1879.

**Schedule.**

Place and Date of Hearing.	Person appointed by the Minister.	No. of License or Lease.	Date of License or Lease.	Name of Licensee or Lessee.	Area.	Locality.
					A. R. P.	
Licenses under "The Land Act 1869."						
Kerang, 28th August 1879	J. A. Levey, Esq., and Land Officer	3822 1405	1st Nov. 1876 1st Dec. 1878	George Town ... Danl. McDonald ...	320 0 0 320 0 0	Boort. Bumbang.
Echuca, 30th August 1879	J. A. Levey, Esq., and Land Officer	3627	1st Nov. 1875	Patk. D. Ryan ...	160 0 0	Kyabram East.
Stawell, 13th September 1879	J. J. Blundell, Esq., and Land Officer	2054/19	1st May 1876	Thos. Brown ...	316 2 26	Joel Joel.
Horsham, 12th September 1879	J. J. Blundell, Esq., and Land Officer	2506 2525	1st Sept. 1876 1st June 1877	Jas. Durham ... Julia Agnes Doyle ...	276 3 22 320 0 0	Natimuk. Cannum.
Benalla, 27th August 1879	B. Brook, Esq., and Land Officer	2523 2797	1st Aug. 1877 1st May 1877	Patrick Dynan ... Mary Hewitt ...	150 0 0 319 3 38	Yarrowonga. Katamatite.
Wangaratta, 26th August, 1879	B. Brook, Esq., and Land Officer	1575 1580	1st Aug. 1876 1st Feb. 1877	Thomas J. Palmer ... Thomas J. Palmer ...	166 2 37 32 3 21	Myrrehee. "
Alexandra, 29th August 1879	B. Brook, Esq., and Land Officer	358 945	1st Aug. 1877 1st Dec. 1877	Henry Hamilton ... Alexander C. Walker	20 0 0 11 1 18	Yareck. Alexandra.
Melbourne, Tuesday, 26th August 1879, at 10 a.m.	H. W. Meakin, Esq., and Land Officer	5270/19 154/49	1st Mar. 1878 1st Oct. 1877	D. W. Mackay ... Alexr. Campbell ...	288 3 24 19 3 37	Corinella. Pakenham.
Melbourne, Tuesday, 26th August 1879, at 10 a.m.	H. W. Meakin, Esq., and Land Officer	66 176 239 240 241 238 347 640 392 402 403 435 461 462 560 561 965 979 317 397 945 1078 2992 4934/19	1st Jan. 1878 1st May 1878 1st Jan. 1878 1st Jan. 1878 1st Jan. 1878 1st Dec. 1877 1st June 1878 1st Nov. 1878 1st May 1878 1st May 1878 1st Jan. 1878 1st Jan. 1878 1st Jan. 1878 1st Dec. 1877 1st Dec. 1877 1st Dec. 1877 1st Jan. 1878 1st Dec. 1878 1st Mar. 1878 1st Mar. 1878 1st June 1878 1st April 1879 1st Oct. 1878 1st Mar. 1878	Georgiana Biggenden Thomas S. Cope ... Catherine O. Damyon Alfred T. Damyon ... James Damyon ... Frederick J. Damyon Andrew Gilmore ... Alexander Gillespie ... Sarah Ann Hubbard Archibald D. Hunter Benjamin Hartley ... William L. Jack ... Charlotte Kane ... Henry Flou Kane ... John Modral ... George Modral ... John Whiting ... William E. Wells ... Thomas Forster ... Thomas Holstead ... James McDonald ... James Vivian ... Henry Bell ... William Young ... Peter Kelly ...	19 3 29 19 2 30 19 3 32 19 3 32 19 3 36 19 3 30 19 3 33 18 1 27 19 1 30 19 1 13 19 3 27 19 3 30 19 3 6 19 2 23 19 2 23 19 3 26 19 3 23 19 3 24 19 1 18 19 3 38 19 3 34 13 0 2 19 3 12 17 3 20 237 0 28	Pakenham. " " " " " " " " " " " " " " " " " " Gembrook. " " " Narree Worrnan. Warragul.
Lease under "The Land Act 1869."						
Melbourne, Tuesday, 26th August 1879, at 10 a.m.	H. W. Meakin, Esq., and Land Officer	14197 19/20	13th Dec. 1875	Robert Hurst ...	55 0 33	Greensborough.

**NOTICE.**

The notice which appears in *Gazette* of 8th instant, p. 1973, relating to the holding of a Local Land Board at Donald, on 27th August 1879, is hereby cancelled.

**GRAZING PERMIT.**

IT is hereby notified that the following permit to occupy land for Grazing Purposes only has been granted under the provisions of the regulations dated 7th February 1876, and published in *Government Gazette* of 11th February 1876, No. 12, page 272.

No.	Permit granted to.	Area.	Parish.	Fee.	Section under which original application was made.	Payable to the Officer authorized by the Treasurer to collect Territorial Revenue.
		A. R. P.		£ s. d.		
947 A	Daniel Kane ...	86 0 0	Moyston	1 1 6	Nineteenth	Ararat.

Department of Lands and Survey (Occupation Branch),  
Melbourne, 13th August 1879.

**FRANCIS LONGMORE,**  
Commissioner of Crown Lands and Survey.

## APPLICATIONS FOR LEASES APPROVED.

THE following Applications for Leases having been approved, it is hereby notified that the Rents and Fees specified in each case may be received by the undermentioned Revenue Officers.

Date of Lease.	Name of Lessee.	Parish.	Extent.	Amount to be Collected.					Payable to the Officer authorized by the Treasurer to collect Territorial Revenue at—
				Rent payable Half-yearly.	Rent due to date.	Fees.		Total to pay.	
						Lease.	Certificate.		
			A. R. P.	£ s.	£ s.	£	£	£ s.	
Under Section 20 of "The Land Act 1869."									
1.3.79	H. Halmshaw	Wy Yung	214 1 38	10 15	10 15	1	1	12 15	Bairnsdale 391
1.8.78	J. Counihan	Wy Yung	15 0 24	0 16	2 8	1	1	4 8	" 151
1.6.79	J. M. Clark	Wa-de-lock	233 0 31	11 14	11 8	1	1	13 8	Sale 218
1.4.79	James Jessep	Wa-de-lock	160 2 26	8 1	8 7	1	1	10 7	" 445
1.5.79	R. Matthews	Moondarra	164 0 27	8 5	8 5	1	1	10 5	Walhalla 590
1.5.79	H. G. Davidson	Yeerung	319 3 26	8 0	8 0	1	1	10 0	Sale 2473
1.2.79	James Daly	Hazelwood	100 2 34	2 10 6	5 7	1	1	7 7	Traralgon 251
1.7.79	Joseph Octon	Myrtleford	152 1 6	7 13	7 13	1	1	9 13	Bright 1498
1.3.79	Joseph Toal	Bullioh	287 1 24	14 8	14 8	1	1	16 8	Wedonga 1850
1.6.79	S. J. McKenna	Norong	320 0 0	16 0	16 0	1	1	18 0	Rutherglen 1262
1.8.79	J. Maddock	Yackandandah	51 0 21	2 12	2 12	1	1	4 12	Yackandandah 1172
1.3.79	W. McFarlane	Wedonga	29 10 6	1 10	1 10	1	1	3 10	Wedonga 1273
1.3.78	James Spencer	Hinnomungie	319 3 38	16 0	16 0	1	1	18 0	Omeo 833
1.6.79	C. H. Hodgson	Omeo	147 2 4	7 8	7 8	1	1	9 8	" 372
26.1.75	Wm. H. Borbridge	Burruimbeet	90 1 14	4 11	45 10	1	1	47 10	Ararat 10543
2.12.78	Michael Lloyd	Lexington	39 3 21	2 0	4 0	1	1	6 0	" 1016
1.7.79	James Moran	Kiora	124 0 0	6 4	6 4	1	1	8 4	" 1132
1.1.79	Patrick White	St. Helens	319 0 19	16 0	32 0	1	1	34 0	Belfast 1953
1.7.79	Daniel Murphy	Bahgallah	55 2 17	2 16	2 16	1	1	4 16	Casterton 1197
1.8.78	Jessie Gould	Allambee	320 0 0	16 0	48 0	1	1	50 0	Melbourne 702
1.1.79	Albert Thos. Andrews	Bittern	112 2 22	5 13	6 5	1	1	8 5	" 2011
1.1.79	Michael Hogan	Acheron	297 1 2	14 18	29 16	1	1	31 16	Alexandra 366
1.8.79	Thomas Burchall	Taggerty	200 1 30	10 1	10 1	1	1	12 1	" 63
1.2.78	Thomas Church	Younanite	158 2 25	7 19	31 16	1	1	33 16	Benalla 319
1.6.79	David Foy	Katamatite	319 2 10	16 0	16 0	1	1	18 0	" 2604
1.5.79	John Carroll	Warrenbayne	199 3 34	10 0	10 0	1	1	12 0	" 429
1.8.79	George Keane	Goorambat	320 0 0	16 0	16 0	1	1	18 0	" 994
1.7.79	Albert Sadler	Yielima	320 0 0	16 0	16 0	1	1	18 0	Shepparton 3597
1.8.79	Henry Pottenger	Shepparton	206 2 33	10 7	10 7	1	1	12 7	" 1809
1.8.79	Thomas Clough	Drumanure	319 3 33	16 0	16 0	1	1	18 0	" 3515
1.7.79	Hector Munro	Pannooabawm	156 2 23	7 17	7 17	1	1	9 17	Echuca 2333
1.7.79	Kate Lynch	Pannooabawm	160 0 0	8 0	8 0	1	1	10 0	" 3196
1.7.79	Wm. Harding	Pitho	319 3 37	16 0	16 0	1	1	18 0	" 3049
1.7.79	Hugh Ormond, jun.	Mincha	88 0 13	4 9	4 15	1	1	6 15	" 2846
1.7.79	Jane McKinney	Narioka	321 1 11	16 2	16 14	1	1	18 14	" 3505
1.6.79	Richard James	Koyuga	257 1 7	12 18	12 18	1	1	14 18	" 3330
1.7.79	Dennis O'Donnell	Warump	200 0 0	10 0	10 0	1	1	12 0	" 2934
1.6.79	Stephen McIntyre	Turrunberry North	139 1 15	7 0	7 0	1	1	9 0	" 3508
1.8.79	Jas. McIntyre	Terrick Terriak East	320 0 0	16 0	16 0	1	1	18 0	" 3293
1.7.79	John C. Whitfield	Terrick Terriak East	319 2 21	16 0	16 0	1	1	18 0	" 3308
1.6.79	Harry Broom	Terrick Terriak East	319 2 21	16 0	16 0	1	1	18 0	" 3910
1.7.79	Lawrence Hanlon	Kotupna	270 0 16	13 11	13 17	1	1	15 17	" 2076
1.7.79	Mary L. Robinson	Kotupna	220 2 32	11 1	11 7	1	1	13 7	" 2827
1.6.79	Martha A. Enders	Gigarro East	199 3 3	10 0	10 0	1	1	12 0	Rushworth 3662
1.6.79	Franklin P. Enders	Carag Carag	319 3 26	15 14	15 14	1	1	17 14	" 2589
1.7.79	Wm. H. Mansfield	Carag Carag	203 3 27	10 4	10 4	1	1	12 4	" 2583
1.6.77	Lawrence O'Dwyer	Tyntynder	20 0 0	1 0	1 0	1	1	3 0	Kerang 3140
1.12.78	Daniel Irwin	Mologa	119 3 39	6 0	6 0	1	1	8 0	" 3474
1.6.79	Michael Connelly	Mologa	319 3 38	16 0	32 0	1	1	34 0	" 2890
1.8.79	Henry Kentish	Mologa	319 3 36	16 0	16 0	1	1	18 0	" 2266
1.8.79	A. F. Kentish	Mincha West	319 3 35	16 0	16 0	1	1	18 0	" 2383
1.8.79	Walter Kentish	Mincha West	318 3 39	15 19	15 19	1	1	17 19	" 2335
1.7.79	Annie J. McDonald	Mincha West	319 3 30	16 0	16 0	1	1	18 0	" 2334
1.2.79	Louisa Campbell, nee McGarvie	Leaghur.	320 0 0	16 0	16 0	1	1	18 0	" 3255
1.8.79	George Ryland	Leaghur.	320 0 0	16 0	32 0	1	1	34 0	" 3232
1.7.79	George Cole	Loddon	320 0 0	16 0	16 0	1	1	18 0	" 3599
1.7.79	Donald McPhee	Huntly	199 3 38	10 0	10 0	1	1	12 0	Sandhurst 323
1.7.79	Peter Bone	Malakoff	320 0 0	16 0	16 0	1	1	18 0	Stawell 3237
1.7.79	Thomas Banner	Woorak	258 2 30	12 19	12 19	1	1	14 19	Horsham 2154
1.5.79	Thomas Brown	Natimuk	99 3 38	5 0	5 0	1	1	7 0	" 2137
1.2.79	James Lawson	Bangerang	320 0 0	16 0	16 0	1	1	18 0	" 2112
1.7.79	William Whitney	Jung Jung	318 0 0	15 18	31 16	1	1	33 16	" 42319
1.7.79	Robert Grant	Kewell West	189 0 15	9 10	9 10	1	1	11 10	" 3972
1.8.79	James Carroll	Dooen	303 0 8	15 4	15 4	1	1	17 4	" 2723
1.5.79	James Carroll	Bungallaly	71 2 18	3 12	3 12	1	1	5 12	" 2310
1.8.79	George Fischer	Bungallaly	114 0 4	5 15	5 15	1	1	7 15	" 2297
2.6.79	John Hayercroft	Veetis East	121 2 10	6 2	6 2	1	1	8 2	" 2643
2.6.79	Sarah McDonald	Tarranginnie	222 1 17	11 3	11 3	1	1	13 3	" 2804
1.5.79	Alexander McArthur	Telangutuk	320 0 0	16 0	16 0	1	1	18 0	" 3316
1.8.79	John Alcorn	Areagra	320 0 0	16 0	16 0	1	1	18 0	" 5324
2.12.78	George Torode	Cobaw	60 2 24	3 1	3 1	1	1	5 1	Kyneton 18 C
1.10.77	George Campbell	Guildford	20 1 32	1 1	2 2	1	1	4 2	Castlemaine 912 C
1.2.78	Margaret Ross, nee Campbell	Langwornor	61 1 32	3 2	12 8	1	1	14 8	Heathcote 26465
		Langwornor	58 3 31	2 19	11 10	1	1	13 10	" 37308
1.5.79	John Ryan	Powlett	316 0 0	15 16	15 16	1	1	17 16	Inglewood 794 D
1.10.78	Luke Fay	Woodnaggerak	16 1 29	0 17	1 14	1	1	3 14	Ballarat 602
1.9.79	Chas. F. Burgess	Barongarook	49 3 39	2 10	2 10	1	1	4 10	Colac 70
1.7.79	William Green	Barwon Downs	59 1 3	3 0	3 0	1	1	5 0	Geelong 112
2.6.79	Peter McLachlan	Dereel	19 0 3	1 0	1 0	1	1	3 0	Smythesdale 649
1.5.79	Chas. Strickland	Yan-Yan-Gurt	73 3 18	3 14	3 14	1	1	5 14	Geelong 853
1.7.79	Jno. Gourlay	Purnim	27 3 18	1 8	1 8	1	1	3 8	Warrnambool 338
1.7.79	August Migro	Avenel	29 2 37	1 10	1 10	1	1	3 10	Seymour 1153
1.7.79	Richard Shelton	Mangalore	319 3 22	16 0	16 0	1	1	18 0	" 1710
1.7.79	Josiah Baker	Northwood	90 3 27	4 11	4 17	1	1	6 17	" 130
1.5.79	Mary Costelloe	Baileston	60 2 32	3 1	3 7	1	1	5 7	Rushworth 325

This is in lieu of notice gazetted 18th July 1879, p. 1831, so far as the rent payable half-yearly and the total to pay are concerned.  
 This is in lieu of notice gazetted 14th March 1879, p. 671, so far as rent payable half-yearly is concerned.  
 In lieu of notice gazetted 14th March 1879, so far as area and amount payable are concerned. Land Officer will please adjust rent. Including 12s.  
 short paid on license.  
 In lieu of notice gazetted 8th August 1879, p. 1935, so far as surname is concerned.  
 Credit given for 6s. overpaid under license.  
 6s., short paid on license, to be collected.

## APPLICATIONS FOR LEASES APPROVED—continued.

Date of Lease.	Name of Lessee.	Parish.	Extent.	Amount to be Collected.					Payable to the Officer authorized by the Treasurer to collect Territorial Revenue at—
				Rent payable Half-yearly.	Rent due to date.	Fees.		Total to pay.	
				£ s. d.	£ s. d.	£ s. d.	£ s. d.	£ s. d.	
Under Section 20 of "The Land Act 1869"—continued.									
2.6.79	John Dunn ...	Moora ...	237 3 32	11 18	11 18	1	1	13 18	Rushworth 509
1.12.78	Thomas Cleary ...	Glenburnie ...	50 0 0	2 10	5 0	1	1	7 0	Kilmore 308
1.8.79	George Biddington ...	Gowar ...	70 0 0	3 10	3 10	1	1	5 10	St. Arnaud 4055
1.4.79	Mary E. Lewis ...	Mysia ...	319 3 39	16 0	16 0	1	1	18 0	Inglewood 3066
1.7.79	Thomas Wilson ...	Gowar ...	150 0 0	7 10	7 10	1	1	9 10	St. Arnaud 2682
1.5.79	Peter McQuinn ...	Carapooee West ...	80 1 36	4 1	4 1	1	1	6 1	" 3386
1.8.79	J. W. Secombe ...	West Charlton ...	179 3 39	9 0	9 0	1	1	11 0	East Charlton 3091
1.7.79	George Edward Hiatt ...	Tandarra ...	72 0 13	3 13	3 13	1	1	5 13	Sandhurst 796
Leases under "The Land Act 1869" as amended by "The Land Act 1878."									
1.2.79	George Telford ...	Gowar ...	320 0 0	8 0	16 0	1	1	18 0	St. Arnaud 3884
1.2.79	John Telford ...	Gowar ...	320 0 0	8 0	16 0	1	1	18 0	" 3885

Department of Lands and Survey (Occupation Branch),  
Melbourne, 13th August 1879.

FRANCIS LONGMORE,  
Commissioner of Crown Lands and Survey.

## APPLICATIONS UNDER "THE LAND ACT 1869" NOT GRANTED.

It is hereby notified that the following Applications for Licenses under *The Land Act 1869* have not been granted.

No.	Name of Applicant.	Area.	Parish.	Remarks.
		A. R. P.		
Under Section 19				
2646	Thomas Flynn ...	320 0 0	Wilkin ...	Refused.
3265	Alexander McArthur ...	251 2 13	Croxtton West ...	Refused.—Open for selection on 29th August 1879; at Nine a.m. Subject to payment of drainage fees and full survey fees on 191 acres.
11990	George M. Wemyss ...	161 0 38	Bungeet ...	Withdrawn.—Open for selection on 29th August 1879, at Nine a.m.
2483	Denis C. McC. O'Leary ...	311 0 32	Yarek ...	Refused.—Granted to another applicant.
4100	Frederick R. Bramley ...	320 0 0	Loddon ...	Withdrawn.—Open for selection on 29th August 1879, at Nine a.m.
5551	Matthew Pippin ...	319 3 23	Kerang ...	Refused.—Open for selection on 29th August 1879, at Nine a.m. Subject to payment of full survey fees.
5945	William Wright ...	200 0 0	Terrick Terrick West ...	Refused.—Granted to another applicant.
2276	John Conway ...	320 0 0	Fanyule ...	Refused.—Open for selection on 29th August 1879, at Nine a.m.
6984	Catherine Kells ...	287 3 32	Towaninny ...	Refused.—Open for selection on 29th August 1879, at Nine a.m.
7698	Hugh Slattery ...	130 0 0	Wooroonook ...	Refused.—Granted to another applicant.
4871	Alexander Hay ...	299 3 38	Teddywaddy ...	Refused.—Open for selection on 29th August 1879, at Nine a.m. Subject to payment of full survey fees.
8325	Patrick Cavanagh ...	107 2 8	Kerrie ...	Refused.
8350	John Coffey ...	100 2 32	Kerrie ...	Refused.
8559	Jeremiah Elligate ...	100 2 32	Kerrie ...	Refused.
8493	John Dolan ...	109 2 25	Kerrie ...	Refused.
9024	Mary Lewis ...	100 2 32	Kerrie ...	Refused.
9035	John Lavery ...	100 2 32	Kerrie ...	Refused.
9446	Frederick Neal ...	230 2 27	Kerrie ...	Refused.
9829	John Teychenne ...	141 3 9	Kerrie ...	Refused.
8764	Henry Hylands ...	177 2 9	Kerrie ...	Refused.
11516	William P'aluros ...	120 0 0	Mirboo ...	Refused. Granted to another applicant.
9835	Gershorn Thomas ...	221 2 29	Kerrie ...	Withdrawn.—Open for selection on 29th August 1879, at Nine a.m.
5761	John D. Scott ...	319 0 3	Nindoo ...	Withdrawn.—Open for selection on 29th August 1879, at Nine a.m.
5694	James Simpson ...	140 0 0	Kergunyah ...	Refused.—Open for selection on 29th August 1879, at Nine a.m. Subject to special railway condition.
Under Section 49.				
1292	Thomas Edwards ...	20 0 0	Dartagook ...	Refused.—Granted to another applicant.
1291	Edward Edwards ...	20 0 0	Dartagook ...	Refused.—Granted to another applicant.
710	George Nicholson ...	19 3 38	Tanjil ...	Refused.
412	Richard Harvey ...	20 0 0	Whorouly ...	Refused.

Department of Lands and Survey (Occupation Branch),  
Melbourne, 13th August 1879.

FRANCIS LONGMORE,  
Commissioner of Crown Lands and Survey.

## APPLICATIONS FOR GRANTS UNDER SECTIONS 20 APPROVED.

The following Applications for Grants under Section 20 of *The Land Act 1869* having been approved, it is hereby notified that the balance to complete the purchase and fees specified in each case may be received by the undermentioned Revenue Officers.

Name.	Parish.	Extent.	Amount to be Collected.						Payable to the Officer authorized by the Treasurer to collect Territorial Revenue at—
			Balance to complete Purchase.	Fees.			Total to pay.		
				Grant.	Certifi- cate.	Assurance.			
		A. R. P.	£ s. d.	£ s. d.	£ s.	£ s. d.	£ s. d.		
Under Section 20.									
Duncan Arkell ...	Bylands ...	9 3 17	7 0 0	1 1	1 0	0 0 5	9 1 5	Kilmore 15	
George Ellis ...	Wurruk Wurruk ...	27 0 12	19 12 0	1 1	1 0	0 1 2	21 13 2	Sale 278	
Alfd. Harvey ...	Bairnsdale ...	2 0 16	2 2 0	1 1	1 0	0 0 2	4 3 2	Bairnsdale 362	
Patrick Burke ...	Kadnook ...	15 0 0	10 10 0	1 1	1 0	0 0 8	12 11 8	Casterton 68	
James Brain ...	Darkbonee ...	60 0 0	42 0 0	1 6	1 0	0 2 6	44 8 6	St. Arnaud 2182	
David Johnston ...	Acheron ...	35 0 0	24 10 0	1 1	1 0	0 1 6	26 12 6	Alexandra 441	

Department of Lands and Survey,  
Melbourne, 13th August 1879.

FRANCIS LONGMORE,  
Commissioner of Crown Lands and Survey.

## APPLICATIONS FOR LICENSES APPROVED.

THE following Applications for Licenses under sections 19, 47, and 49 of *The Land Act 1860* having been approved, it is hereby notified that the Rents and Fees specified in each case may be received by the under-mentioned Officers authorized by the Treasurer to collect Territorial Revenue, to whom the Licenses have been forwarded for issue.

FRANCIS LONGMORE,  
Commissioner of Crown Lands and Survey.

Department of Lands and Survey,  
Melbourne, 13th August, 1879.

Number of License.	Name of Licensee.	Area, subject to modification of boundaries and area.	Parish or Situation.	Allotment.	Section.	Date of License.	Amount to be Collected.				Payable to Receiver of Revenue at—
							Payment.	Revised Charge in case of alteration ordered.	Fee for License.	Total Amount of first Payment.	
							£ s. d.	£ s. d.	£ s. d.	£ s. d.	
Under Section 19 of "The Land Act 1860" as amended by "The Land Act 1878."—Payment to be made half-yearly.											
3353 Ht	Archibald McCorkindale	320	Wilkin	...	...	1st Sept. 1879	8 0 0	...	0 5 0	8 5 0	Casterton.
3357 Ht	Joseph Peake	53	Werriook	...	...	"	1 6 6	...	0 5 0	1 1 6	"
2173 Ht	Alexr. W. Barclay	320	Kaladbro	...	...	"	8 0 0	...	0 5 0	8 5 0	"
3177 Ht	William Mackin	320	Mereek	...	...	"	8 0 0	...	0 5 0	8 5 0	"
3342 Ht	Timothy Tansey	68	Ganoo Ganoo	...	...	1st Aug. 1879	1 14 0	3 0 0	0 5 0	4 19 0	Portland.
3760 Ht	Anne Smith	189	Drumbrug	...	...	1st Sept. 1879	3 19 6	...	0 5 0	4 19 6	Hamilton.
2605 Ht	William Denkel	79	Warrayure	...	...	1st Sept. 1879	1 19 6	...	0 5 0	2 19 6	"
3159 Ht	Thomas Maxwell	44	Bramburra	...	...	"	1 2 0	...	0 5 0	1 7 0	"
3343 Ht	John Wells	113	Glynwillin	...	...	"	3 12 6	3 14 0	0 5 0	5 1 6	Stawell.
2617 St	William Flynn	113	Boroeka	...	...	"	4 6 6	...	0 5 0	5 1 6	"
5638 Ht	Robert Rinkoule	320	Balrobin	...	...	"	8 0 0	...	0 5 0	8 5 0	Dimboola.
7680 Ht	Mary Jane Syrett	320	Lymtoven	...	...	"	8 0 0	...	0 5 0	8 5 0	"
5662 Ht	Augusta Reimers	160	Lowan	...	...	"	3 0 0	...	0 5 0	3 5 0	Horsham.
4871 Ht	John Howies	78	Toolagarook	...	...	"	1 14 6	...	0 5 0	2 4 0	"
5436 Ht	Charles J. Hill	320	Yedias East	...	...	1st Aug. 1879	1 19 0	...	0 5 0	2 4 0	"
4861 Ht	Alexander Hill	320	Yedias East	...	...	1st Jan. 1879	5 10 0	...	0 5 0	5 15 0	"
5385 Ht	John A. McQueen	124	Wallup	...	...	1st Sept. 1879	8 0 0	...	0 5 0	8 5 0	"
5277 E	William Mues	195	Cobuna	...	...	"	3 2 0	...	0 5 0	3 7 0	Echuca.
3567 E	John Penney	243	Kanyapella	...	...	"	4 17 6	...	0 5 0	5 2 6	"
5928 K	Benjamin Whittaker	188	Leachur	...	...	"	6 1 6	...	0 5 0	6 6 6	"
4700 K	Nicholas S. Hallas	33	Meering	...	...	"	4 14 0	...	0 5 0	4 19 0	Kerang.
5550 K	Mary Ann Primes	320	Castle Donnington	...	...	"	0 16 6	...	0 5 0	1 1 6	"
4893 K	Wm. John Jones	44	Kerang	...	...	"	8 0 0	...	0 5 0	8 5 0	"
5242 K	Margaret McMillen	251	Kerang	...	...	"	1 2 0	...	0 5 0	1 7 0	"
4890 K	George Hargreaves	160	Boort	...	...	"	6 5 6	...	0 5 0	6 10 6	"
4092 K	William Bruton	100	Castle Donnington	...	...	"	4 0 0	...	0 5 0	4 5 0	"
5031 K	Eliza Lake	243	Murrabit	...	...	"	2 10 0	...	0 5 0	2 15 0	"
2607 AL	Thomas F. Roberts	26	Molesworth	...	...	"	6 1 6	...	0 5 0	6 6 6	"
13239 Bt	Donald McDonald	89	Congupna	...	...	"	0 13 0	...	0 5 0	0 18 0	Alexandra.
2982 St	Charles Cottle	41	Broadford	...	...	"	2 4 6	...	0 5 0	2 9 6	Shepparton.
3841 St	Harry Tubbs	220	Monea South	...	...	"	1 0 6	...	0 5 0	1 5 6	Kilmore.
190 St	Thos. Bassett	262	Woorang	...	...	1st May 1879	5 10 0	...	0 5 0	5 15 0	Seymour.
5888 St	Robert Richardson	240	Townshuy	...	...	1st Sept. 1879	6 11 0	...	0 5 0	6 16 0	Sandhurst.
7906 St	George Spark	200	Glenloth	...	...	"	6 0 0	...	0 5 0	6 5 0	East Charlton.
7701 St	Thos. James Young	200	Coonoor West	...	...	"	8 0 0	...	0 5 0	8 5 0	"
7813 St	Robert Tierney	148	Koorah	...	...	"	5 0 0	...	0 5 0	5 5 0	St. Arnaud.
7381 St	William Zeuchner	200	Tottenham	...	...	"	3 14 0	...	0 5 0	3 19 0	"
6765 St	John E. Holliday	79	Berimal	...	...	"	1 13 6	...	0 5 0	1 18 6	"
6071 St	John E. Broughton	225	Ecklin	...	...	"	4 18 0	...	0 5 0	4 23 0	Camperdown.
517 Ca	Daniel Lawson	197	Corindhap	...	...	"	0 19 0	4 16 0	0 5 0	1 4 0	Geelong.
718 G	John Nell	38	Berimbolke	...	...	1st Aug. 1879	2 3 6	...	0 5 0	2 8 6	"
1009 G	James West	87	Emberton	...	...	1st Sept. 1879	1 0 0	...	0 5 0	1 5 0	Kyneton.
2254 C	John McMahon	40	Emberton	...	...	"	...	...	0 5 0	...	"





Under Section 49 of "The Land Act 1862."—Payment to be made yearly.

	Hamilton.	"	"	Stawell.	"	Mansfield.	Sale.	Bright.	Beechworth.	Bull Balm.	Melbourne.	"
247 Ht.	6	6	6	6	6	6	6	6	6	6	6	6
348 Ht.	2	2	2	2	2	2	2	2	2	2	2	2
577 Ht.	3	3	3	3	3	3	3	3	3	3	3	3
1556 S.	0	0	0	0	0	0	0	0	0	0	0	0
1325 S.	0	0	0	0	0	0	0	0	0	0	0	0
244 A.L.	0	0	0	0	0	0	0	0	0	0	0	0
550 S.	0	0	0	0	0	0	0	0	0	0	0	0
622 B.	0	0	0	0	0	0	0	0	0	0	0	0
52 B.	0	0	0	0	0	0	0	0	0	0	0	0
1888 M.	0	0	0	0	0	0	0	0	0	0	0	0
1465 M.	0	0	0	0	0	0	0	0	0	0	0	0
1928 M.	0	0	0	0	0	0	0	0	0	0	0	0
2716 M.	0	0	0	0	0	0	0	0	0	0	0	0
John Duckmanon	0	0	0	0	0	0	0	0	0	0	0	0
Walter Gow	0	0	0	0	0	0	0	0	0	0	0	0
Fredk. Womersley	0	0	0	0	0	0	0	0	0	0	0	0
William Maloney	0	0	0	0	0	0	0	0	0	0	0	0
Thos. Fitzgerald	0	0	0	0	0	0	0	0	0	0	0	0
Alexander Dook	0	0	0	0	0	0	0	0	0	0	0	0
William Millett	0	0	0	0	0	0	0	0	0	0	0	0
Daniel McMahon	0	0	0	0	0	0	0	0	0	0	0	0
Thomas Bell	0	0	0	0	0	0	0	0	0	0	0	0
John Inglis	0	0	0	0	0	0	0	0	0	0	0	0
John K. Dunbar	0	0	0	0	0	0	0	0	0	0	0	0
William A. Knight	0	0	0	0	0	0	0	0	0	0	0	0
Charles Souther	0	0	0	0	0	0	0	0	0	0	0	0

This license is issued for one year from date of license, on which date fee was paid to and license issued by the Receiver and Paymaster at Ballarat.

The period of occupation is for one year on which date fee was paid and license issued by the Receiver and Paymaster.

These are renewable, subject to the special railway condition.

Total amount of first payment paid into Treasury, Melbourne, 31st July 1879.

This amount has already been paid into the Treasury, Melbourne, on 7th August 1879.

Proportional fee for current year forwarded to the Treasury, Melbourne, on 25th July 1879.

The fee for current year, ending 31st December 1879, has been paid to Treasury, Melbourne, 31st July 1879.

Proportional fee to the end of current year paid to Treasury, Melbourne, 31st July 1879.

## APPROACHING LAND SALES.

SALES of Crown Lands in Fee-simple to be held at the undermentioned places and dates, viz.:

	No. of Gazette		No. of Gazette
Ararat—		Hamilton—	
Tuesday 16 Sept. ...	80	Monday 15 Sept. ...	80
Avoca—		Horsham—	
Tuesday 26 August ...	73	Tuesday 26 August ...	73
Bairnsdale—		Mansfield—	
Tuesday 9 September ...	78	Tuesday 9 September ...	75
Ballaarat—		Maryborough—	
Tuesday 2 September ...	75	Tuesday 19 August ...	71
Beechworth—		Melbourne—	
Tuesday 26 August ...	71, 75	Tuesday 9 September ...	78
Tuesday 16 Sept. ...	80	Wednesday 10 Sept. ...	78
Benalla—		Tuesday 16 Sept. ...	80
Tuesday 2 September ...	75	Portland—	
Bright—		Friday 19 Sept. ...	80
Tuesday 19 August ...	70	Seymour—	
Casterton—		Tuesday 19 August ...	71
Tuesday 26 August ...	73	Talbot—	
Dunolly—		Monday 15 Sept. ...	80
Tuesday 9 September ...	78	Wangaratta—	
		Tuesday 16 Sept. ...	80

Lands and Survey Office, Melbourne.

## SALES (Nos. 5162, 5163, 5164, 5165, 5166, 5167, AND 5168) OF CROWN LANDS IN FEE-SIMPLE.

HIS EXCELLENCY THE GOVERNOR, with the advice of the Executive Council, has been pleased to direct that a sale by auction of the undermentioned Crown Lands will be holden at the times and places stated hereunder, and that such lands be offered for sale in the lots hereinafter specified, and at the upset price fixed to each lot respectively.

The lands will be sold in fee-simple, and subject to the covenants, conditions, exceptions, and regulations directed by the Governor in Council by an Order in Council dated the 26th day of May 1873, and published in the *Government Gazette* of the 30th May 1873, page 941.

A deposit of one-half the price at which each lot is sold must be paid by the purchaser at the time of sale, and all such payments shall be made only in gold, silver, or bank notes, or cheques approved of by the officer conducting the sale, and the residue of such price must be paid within one month from that time.

FRANCIS LONGMORE,

Commissioner of Crown Lands and Survey.

Lands and Survey Office,  
Melbourne, 13th August 1879.

**ARARAT.**—Sale (No. 5162) at ELEVEN o'clock a.m. on TUESDAY the 16th SEPTEMBER 1879, at the COURT HOUSE, Ararat. To be conducted by the LAND OFFICER.

## TOWN LOTS.

ARARAT, PARISH OF ARARAT, COUNTY OF RIFON.

In the township of Ararat.

Upset price 1*l.* per lot.—Charge for survey 1*l.*Lot 1. Area 7 8-10p., allotment 21, section 4 A. Valuation 5*l.*Upset price 4*l.* per lot.—Charge for survey 1*l.*Lot 2. Area 1r., allotment 15, section 14 A. Valuation 90*l.*

## SUBURBAN LOTS.

PARISH OF ARARAT, COUNTY OF RIFON.

Adjoining the township.

Upset price 2*l.* per acre.—Charge for survey 1*l.*

Lot 3. Area 2a., allotment 9, section G 1.

At the site of the former Police Quarters, Greenhills.

Upset price 4*l.* per acre.—Charge for survey 1*l.*, 16s.

Lot 4. Area 35a. 2r. 14p., section 3.

Upset price 10*l.* per acre.—Charge for survey 1*l.*, 1s.

Lot 5. Area 20a. 2r. 3p., allotment 5, section 4.

PARISH OF WICKLIFFE SOUTH, COUNTY OF RIFON.

49th section block of Mr. J. Flavell.

Upset price 1*l.* 10s. per acre.—Charge for survey 1*l.*Lot 6. Area 16a. 2r. 20p., allotment A'16. Valuation 69*l.* 10s.

## COUNTRY LOTS.

PARISH OF EVERSLEY, COUNTY OF KARAKARA.

Adjoining Mr. J. Wise's holding.

Upset price 1*l.* per acre.—Charge for survey 1*l.*

Lot 7. Area 17a., allotment 1 A 7.

PARISH OF KALYMNA, COUNTY OF RIFON.

Adjoining Mr. D. Carey's holding.

Upset price 1*l.* 10s. per acre.—Charge for survey 1*l.*

Lot 8. Area 5a. 3r. 33p., allotment 7 A 8.

PARISH OF LEXINGTON, COUNTY OF BORONG.

49th section blocks of Thomas and Ellen Smith.

Upset price 1*l.* 10s. per acre.—Charge for survey 1*l.*Lot 9. Area 20a., allotment 13, section A. Valuation 14*l.*Lot 10. Area 20a., allotment 14, section A. Valuation 14*l.*

*Adjoining the purchased land of Mr. M. Lennox.*

Upset price 1*l.* per acre.—Charge for survey 1*l.*  
Lot 11. Area 12a. 3*r.* 22*p.*, allotment J<sup>1</sup> B<sup>1</sup>.

PARISH OF BURRUMBEER, COUNTY OF RIPON.

*Adjoining the purchased land of Mr. P. B. Carroll.*

Upset price 1*l.* 10*s.* per acre.—Charge for survey 1*l.*  
Lot 12. Area 2a. 1*r.* 39*p.*, allotment 10 A, section 8.

PARISH OF MOYSTON, COUNTY OF BORUNG.

*49th section block of Mr. Wm. Vanston.*

Upset price 1*l.* per acre.—Charge for survey 1*l.*  
Lot 13. Area 20a, allotment S<sup>2</sup>. Valuation 21*l.* 5*s.*

PARISH OF PARUFA, COUNTY OF RIPON.

*19th section block of Mr. D. R. Williams.*

Upset price 2*l.* per acre.—Charge for survey 1*l.*  
Lot 14. Area 5a, allotment 3, section 25. Valuation 20*l.*

PARISH OF COLVINSBY, COUNTY OF RIPON.

Upset price 1*l.* per acre.—Charge for survey 1*l.* 1*s.*  
Lot 15. Area 20a. 0*r.* 2*p.*, allotment 133 B<sup>1</sup>. Valuation 18*l.*

PARISH OF JALLUKAR, COUNTY OF BORUNG.

*15th section block of Mr. E. Macabe.*

Upset price 1*l.* 3*s.* per acre.—Charge for survey 15*l.* 18*s.*  
Lot 16. Area 317a. 0*r.* 19*p.*, allotment 3, section 1. Valuation 105*l.*

PARISH OF BALLYROGAN, COUNTY OF RIPON.

Upset price 3*l.* per acre.—Charge for survey 1*l.*  
Lot 17. Area 5a, allotment 187 A.

PARISH OF WARRAK, COUNTY OF KARA KARA.

*Adjoining Mr. J. Howell's 19th section block.*

Upset price 1*l.* 5*s.* per acre.—Charge for survey 1*l.*  
Lot 18. Area 17a. 1*r.* 18*p.*, allotment 19, section 2. Valuation 30*l.*

PARISH OF LANGI LOGAN, COUNTY OF RIPON.

*49th section block of Mr. John Powell.*

Upset price 2*l.* per acre.—Charge for survey 1*l.*  
Lot 19. Area 6a. 1*r.* 18*p.*, allotment 38 A<sup>1</sup>. Valuation 5*l.*

PARISH OF WATOGANIA, COUNTY OF RIPON.

*19th section block of Mary Reynolds.*

Upset price 1*l.* 2*s.* per acre.—Charge for survey 8*l.* 17*s.*  
Lot 20. Area 176a. 3*r.* 32*p.*, allotment 27. Valuation 30*l.*

Lot 12 will be sold subject to the right to mine within the area without compensation, except for surface damage.

**BEECHWORTH.**—Sale (No. 5163) at ELEVEN o'clock a.m. on TUESDAY the 16th SEPTEMBER 1879, at the COURT HOUSE, Beechworth. To be conducted by W. TAIT, Esq.

#### TOWN LOTS.

**MYRTLEFORD,** PARISH OF MYRTLEFORD, COUNTY OF BOGONG.  
*On the Happy Valley Creek.*

Upset price 4*l.* 7*s.* 6*d.* per lot.—Charge for survey 1*l.*  
Lot 1. Area 1*r.* 18*p.*, allotment 3, section E. One month allowed to remove improvements.

Upset price 3*l.* 10*s.* per lot.—Charge for survey 1*l.*  
Lot 2. Area 1*r.* 6*p.*, allotment 4, section E. One month allowed to remove improvements.

Upset price 2*l.* 12*s.* 6*d.* per lot.—Charge for survey 1*l.*  
Lot 3. Area 34*p.*, allotment 5, section E. One month allowed to remove improvements.

**BETHANGA,** PARISH OF BERRINGA, COUNTY OF BENAMBRA.

*At the site of the Wesleyan Church.*

Upset price 9*l.* per lot.—Charge for survey 1*l.*  
Lot 4. Area 3*r.*, allotment 6, section 11. Valuation 320*l.*

PARISH OF DORCHAP, COUNTY OF BENAMBRA.

*Adjoining Mr. J. Courtney's holding, on the Mitta Mitta River.*

Upset price 1*l.* 15*s.* per acre.—Charge for survey 1*l.*  
Lot 5. Area 13a, allotment 46 B. Valuation 111*l.* 5*s.*

PARISH OF WYERBOO, COUNTY OF BENAMBRA.

*On the Talangatta Creek, at the site of and adjoining the Glenroy Horse-paddock.*

Upset price 1*l.* per acre.—Charge for survey 12*l.* 7*s.*  
Lot 6. Area 246a. 3*r.* 30*p.*, allotments 1 A and 1 B, section 16. Valuation 305*l.*

Lots 1 to 4, inclusively, will be sold subject to the right to mine within the area without compensation, except for surface damage.

**HAMILTON.**—Sale (No. 5164) at ELEVEN o'clock a.m. on MONDAY the 15th SEPTEMBER 1879, at the LAND OFFICE, Hamilton. To be conducted by C. MORGAN, Esq.

#### TOWN LOTS.

**CAVENDISH NORTH,** PARISH OF CAVENDISH, COUNTY OF DUNDAS.

*In the township of Cavendish, on the River Wannon.*

Upset price 4*l.* per lot.—Charge for survey 1*l.*  
Lot 1. Area 2*r.*, allotment 1, section 8.  
Lot 2. Area 2*r.*, allotment 2, section 8.  
Lot 3. Area 2*r.*, allotment 3, section 8.  
Lot 4. Area 2*r.*, allotment 4, section 8.  
Lot 5. Area 2*r.*, allotment 5, section 8.

Lot 6. Area 2*r.*, allotment 6, section 8.  
Lot 7. Area 2*r.*, allotment 7, section 8.  
Lot 8. Area 2*r.*, allotment 8, section 8.  
Lot 9. Area 2*r.*, allotment 17, section 8.

#### COUNTRY LOTS.

PARISH OF BYAMBYNE, COUNTY OF NORMANBY.

*Adjoining the 19th section block of Mr. John Stewart.*

Upset price 2*l.* 10*s.* acre.—Charge for survey 1*l.*  
Lot 10. Area 10a, allotment 10 B, section 4.

PARISH OF URANGARA, COUNTY OF DUNDAS.

*19th section block of Mr. Geo. Snellgrove.*

Upset price 1*l.* per acre.—Charge for survey 12*l.* 11*s.*  
Lot 11. Area 250a. 2*r.* 1*p.*, allotment 6, section 14. Valuation 300*l.*

**MELBOURNE.**—Sale (No. 5165) at TWO o'clock p.m. on TUESDAY the 16th SEPTEMBER 1879, at the AUCTION ROOMS of Messrs. BYRNE, VALE AND CO., Collins street east, Melbourne. To be conducted by R. W. OWEN, Esq.

#### TOWN LOTS.

**CITY OF MELBOURNE,** PARISH OF NORTH MELBOURNE, COUNTY OF BOURKE.

*In William street, being the former site of the West Melbourne Bowling Green.*

Upset price 15*l.* per foot.—Charge for survey 1*l.*  
Lot 1. Area 11 2-10*p.*, allotment 29, section 40. 25 feet frontage.  
Lot 2. Area 11 2-10*p.*, allotment 28, section 40. 25 feet frontage.  
Lot 3. Area 11 2-10*p.*, allotment 27, section 40. 25 feet frontage.  
Lot 4. Area 9 8-10*p.*, allotment 26, section 40. 22 feet frontage.

*Behind the above lots, fronting Wills street.*

Upset price 10*l.* per foot.—Charge for survey 1*l.*  
Lot 5. Area 10*p.*, allotment 25, section 40. 22 feet frontage.  
Lot 6. Area 11 4-10*p.*, allotment 24, section 40. 25 feet frontage.  
Lot 7. Area 11 4-10*p.*, allotment 23, section 40. 25 feet frontage.  
Lot 8. Area 11 4-10*p.*, allotment 22, section 40. 25 feet frontage.  
Lot 9. Area 16 4-10*p.*, allotment 21, section 40. 36 feet frontage.

**TOWN OF EMERALD HILL,** PARISH OF SOUTH MELBOURNE, COUNTY OF BOURKE.

*In O'Grady, Mowbray, and Finlay streets.*

Upset price 2*l.* per foot.—Charge for survey 1*l.*  
Lot 10. Area 22 3-10*p.*, allotment 29, section 43 B. 38 feet 3 inches frontage.  
Lot 11. Area 22 5-10*p.*, allotment 28, section 43 B. 38 feet 10 inches frontage.  
Lot 12. Area 22 6-10*p.*, allotment 27, section 43 B. 39 feet frontage.  
Lot 13. Area 22 6-10*p.*, allotment 26, section 43 B. 39 feet frontage.  
Lot 14. Area 19 2-10*p.*, allotment 22, section 43 B. 39 feet 7 inches frontage.  
Lot 15. Area 19 2-10*p.*, allotment 23, section 43 B. 39 feet 7 inches frontage.  
Lot 16. Area 19 2-10*p.*, allotment 24, section 43 B. 39 feet 7 inches frontage.  
Lot 17. Area 19 2-10*p.*, allotment 25, section 43 B. 39 feet 7 inches frontage.  
Lot 18. Area 19 2-10*p.*, allotment 45, section 43 B. 39 feet 7 inches frontage.  
Lot 19. Area 19 2-10*p.*, allotment 44, section 43 B. 39 feet 7 inches frontage.  
Lot 20. Area 19 2-10*p.*, allotment 43, section 43 B. 39 feet 7 inches frontage.  
Lot 21. Area 19 2-10*p.*, allotment 42, section 43 B. 39 feet 7 inches frontage.  
Lot 22. Area 22 6-10*p.*, allotment 41, section 43 B. 39 feet frontage.  
Lot 23. Area 22 6-10*p.*, allotment 40, section 43 B. 39 feet frontage.  
Lot 24. Area 22 5-10*p.*, allotment 39, section 43 B. 38 feet 10 inches frontage.  
Lot 25. Area 22 3-10*p.*, allotment 38, section 43 B. 38 feet 3 inches frontage.  
Lot 26. Area 22 5-10*p.*, allotment 8, section 43 B. 38 feet 3 inches frontage.  
Lot 27. Area 22 5-10*p.*, allotment 7, section 43 B. 38 feet 10 inches frontage.  
Lot 28. Area 22 5-10*p.*, allotment 6, section 43 B. 39 feet frontage.  
Lot 29. Area 22 5-10*p.*, allotment 5, section 43 B. 39 feet frontage.  
Lot 30. Area 19 2-10*p.*, allotment 1, section 43 B. 39 feet 7 inches frontage.  
Lot 31. Area 19 2-10*p.*, allotment 2, section 43 B. 39 feet 7 inches frontage.  
Lot 32. Area 19 2-10*p.*, allotment 3, section 43 B. 39 feet 7 inches frontage.  
Lot 33. Area 19 2-10*p.*, allotment 4, section 43 B. 39 feet 7 inches frontage.

*In Mountain street, between Nelson road and Pickles street.*

Upset price 1*l.* per foot.—Charge for survey 1*l.*  
Lot 34. Area 21 1-10*p.*, allotment 12, section 75. 39 feet 7 inches frontage.  
Lot 35. Area 21 1-10*p.*, allotment 15, section 75. 39 feet 7 inches frontage.



Lot 36. Area 27 8-10p., allotment 16, section 75, 56 feet 1 inches frontage.  
 Lot 37. Area 22 2-10p., allotment 23, section 75, 41 feet 7 inches frontage.  
 Lot 38. Area 22 2-10p., allotment 24, section 75, 41 feet 7 inches frontage.  
 Lot 39. Area 22 2-10p., allotment 27, section 75, 41 feet 7 inches frontage.  
 Lot 40. Area 20 1-10p., allotment 28, section 75, 41 feet 7 inches frontage.

BOROUGH OF SANDRIDGE, PARISH OF SOUTH MELBOURNE, COUNTY OF BOURKE.  
*Near the Primitive Methodist Church reserve, between Ingles and Pickles streets.*

Upset price 2l. 10s. per foot.—Charge for survey 1l.  
 Lot 41. Area 9 7-10p., allotment 10, section 45, 33 feet frontage.  
 Lot 42. Area 7 7-10p., allotment 11, section 45, 33 feet frontage.

**PORTLAND.**—Sale (No. 5166) at ELEVEN a.m. o'clock on FRIDAY the 19th SEPTEMBER 1879, at the COURT HOUSE, Portland. To be conducted by C. MORGAN, Esq.

#### TOWN LOTS.

HEYWOOD, PARISH OF HEYWOOD, COUNTY OF NORMANBY.  
*In the township of Heywood.*

Upset price 4l. per lot.—Charge for survey 1l.  
 Lot 1. Area 2r., allotment 3, section 3.  
 Lot 2. Area 2r., allotment 4, section 3.  
 Lot 3. Area 2r., allotment 5, section 3.  
 Lot 4. Area 2r., allotment 6, section 3.  
 Lot 5. Area 2r., allotment 7, section 3.  
 Lot 6. Area 2r., allotment 8, section 3.  
 Lot 7. Area 2r., allotment 9, section 3.  
 Lot 8. Area 2r., allotment 10, section 3.

#### SUBURBAN LOT.

PARISH OF MACARTHUR, COUNTY OF NORMANBY.  
*49th section block of Mr. Wm. Evans.*

Upset price 2l. 10s. per acre.—Charge for survey 1l.  
 Lot 9. Area 3a. 3p., allotment 11, section 16. Valuation 62l.

#### COUNTRY LOT.

PARISH OF DUNMORE, COUNTY OF NORMANBY.  
*On Darlot's Creek, adjoining the purchased land of Mr. J. R. Learmonth.*

Upset price 1l. 5s. per acre.—Charge for survey 10l. 19s.  
 Lot 10. Area 218a. 3r. 30p., allotment 1 A<sup>2</sup>. Valuation 240l.

**TALBOT.**—Sale (No. 5167) at ONE o'clock p.m. on MONDAY the 15th SEPTEMBER 1879, at the COURT HOUSE, Talbot. To be conducted by the LAND OFFICER.

#### TOWN LOTS.

EVANSFORD, PARISH OF CARALULUP, COUNTY OF TALBOT.  
*49th section blocks of Mr. J. McDonald and W. Wyatt.*

Upset price 2l. per acre.—Charge for survey 1l.  
 Lot 1. Area 7a. 3r. 38p., allotments 23 and 24. Valuation 40l.  
 Lot 2. Area 4a. 1r. 31p., allotments 32 to 40. Valuation 29l. 10s.

*In the township of Evansford.*

Upset price 6l. per acre.—Charge for survey 1l.  
 Lot 3. Area 1r. 3p., allotments 41 and 42. One month allowed to remove improvements.  
 Lot 4. Area 1r. 2p., allotment 43. One month allowed to remove improvements.

#### VILLAGE LOTS.

PARISH OF GLENGOWER, COUNTY OF TALBOT.  
*On the Middle Creek.*

Upset price 3l. 10s. per acre.—Charge for survey 1l.  
 Lot 5. Area 2a. 3r. 20p., allotments 1, 2, 3, section 34.  
 Lot 6. Area 5a. 2r. 1p., allotments 1 to 12, section 35 A.  
 Lot 7. Area 4a. 2r. 94p., allotments 1 to 10, section 30 A.  
 Lot 8. Area 2a. 3r. 1p., allotments 1 to 5, section 30 B.  
 Lot 9. Area 1a. 0a. 10p., allotments 1 and 2, section 33c. Valuation 20l.  
 Lot 10. Area 5a. 2r. 16p., allotments 3, 4, 10-15, section 3 C.  
 Lot 11. Area 1a. 3r. 24p., allotments 7, 8, 9, section 33 C.

#### COUNTRY LOTS.

PARISH OF CARALULUP, COUNTY OF TALBOT.  
*On the Bet Bet Creek, adjoining McPhee's purchased land.*

Upset price 1l. 5s. per acre.—Charge for survey 10l. 18s.  
 Lot 12. Area 217a. 0r. 27p., allotment 81 D.

PARISH OF LEXTON, COUNTY OF TALBOT.

*49th section block of Jane Cracknell.*

Upset price 1l. per acre.—Charge for survey 1l.  
 Lot 13. Area 20a., allotment 2 A. Valuation 35l.

PARISH OF AMHERST, COUNTY OF TALBOT.

*49th section block of F. Condeitt.*

Upset price 2l. per acre.—Charge for survey 1l.  
 Lot 14. Area 3a. 3r. 24p., allotments 4 and 5, section 1 C. Valuation 35l.

*49th section block of Peter Spittle.*

Upset price 2l. per acre.—Charge for survey 1l.  
 Lot 15. Area 3a. 0r. 5p., allotment 10 K, section 5. Valuation 4l.

PARISH OF EGLINTON, COUNTY OF TALBOT.

*49th section block of Mr. T. Pratt.*

Upset price 2l. per acre.—Charge for survey 1l.  
 Lot 16. Area 11a. 0r. 22p., allotment 9 L, section 5 A. Valuation 6l. 10s.

#### TOWN LOT.

MAJORCA, PARISH OF CRAIGIE, COUNTY OF TALBOT.

*At the site of Mr. O. Bruhke's improvements.*

Upset price 8l. per lot.—Charge for survey 1l.  
 Lot 17. Area 3a. 2r. 7p., allotments 4 and 5, section 16. Valuation 19l.

**WANGARATTA.**—Sale (No. 5168) at ELEVEN o'clock a.m. on TUESDAY the 16th SEPTEMBER 1879, at the COURT HOUSE, Wangaratta. To be conducted by the LAND OFFICER.

#### TOWN LOTS.

YARRAWONGA, PARISH OF YARRAWONGA, COUNTY OF MOIRA.

*In the township of Yarrowonga.*

Upset price 8l. per lot.—Charge for survey 1l.  
 Lot 1. Area 1a., allotment 4, section 26.  
 Lot 2. Area 1a., allotment 5, section 26.

TARRAWINGEE, PARISH OF TARRAWINGEE, COUNTY OF BOGONG.

*In the township of Tarrawingee.*

Upset price 8l. per lot.—Charge for survey 1l.  
 Lot 3. Area 3r. 114p., allotment 8, section C.

#### COUNTRY LOTS.

PARISH OF WANGARATTA NORTH, COUNTY OF BOGONG.

*49th section block of Mr. J. B. Fieldhouse.*

Upset price 5l. per acre.—Charge for survey 1l.  
 Lot 4. Area 5a., allotment 2 C, section B. Valuation 100l.

PARISH OF OXLEY, COUNTY OF BOGONG.

*On the Owens River, being the land applied for by E. R. Hughes.*

Upset price 3l. per acre.—Charge for survey 1l.  
 Lot 5. Area 19a. 0r. 24p., allotment 1 B.  
 Lot 6. Area 4a. 2r. 37p., allotment 1 C.

PARISH OF CARRABAGARMUNGE, COUNTY OF BOGONG.

*Adjoining Mr. T. Norman's holding, on the Reedy Creek.*

Upset price 1l. 5s. per acre.—Charge for survey 2l. 3s.  
 Lot 7. Area 42a. 3r. 33p., allotment 2 A, section 10 A.

PARISH OF TAMINICK, COUNTY OF MOIRA.

*Adjoining the Taminick pre-emptive section.*

Upset price 1l. 2s. 6d. per acre.—Charge for survey 23l. 1s.  
 Lot 8. Area 460a. 0r. 3p., allotment 60. Valuation 645l.

#### TOWN LOTS.

WANGARATTA, PARISH OF NORTH WANGARATTA, COUNTY OF DELATITE.

*In the township of Wangaratta.*

Upset price 12l. 5s. per lot.—Charge for survey 1l.  
 Lot 9. Area 39p., allotment 4, section 19.  
 Lot 10. Area 39p., allotment 5, section 19.  
 Upset price 10l. per lot.—Charge for survey 1l.  
 Lot 11. Area 32p., allotment 6, section 19.  
 Upset price 7l. 10s. per lot.—Charge for survey 1l.  
 Lot 12. Area 24p., allotment 6 A, section 19.  
 Upset price 5l. 12s. 6d. per lot.—Charge for survey 1l.  
 Lot 13. Area 18p., allotment 6 B, section 19.  
 Upset price 6l. per lot.—Charge for survey 1l.  
 Lot 14. Area 19p., allotment 19, section 19.  
 Upset price 3l. 7s. 6d. per lot.—Charge for survey 1l.  
 Lot 15. Area 30p., allotment 18, section 19.  
 Upset price 7l. 10s. per lot.—Charge for survey 1l.  
 Lot 16. Area 24p., allotment 18 A, section 19.  
 Upset price 5l. 7s. 6d. per lot.—Charge for survey 1l.  
 Lot 17. Area 17p., allotment 18 B, section 19.  
 Upset price 3l. 2s. 6d. per lot.—Charge for survey 1l.  
 Lot 18. Area 10p., allotment 18 C, section 19.  
 Upset price 12l. 7s. 6d. per lot.—Charge for survey 1l.  
 Lot 19. Area 1r. 39p., allotment 13, section 21.  
 Upset price 9l. 7s. 6d. per lot.—Charge for survey 1l.  
 Lot 20. Area 1r. 20p., allotment 14, section 21.  
 Lot 21. Area 1r. 20p., allotment 15, section 21.  
 Upset price 3l. 7s. 6d. per lot.—Charge for survey 1l.  
 Lot 22. Area 21p., allotment 16, section 21.

WANGARATTA, PARISH OF NORTH WANGARATTA, COUNTY OF MOIRA.

*In the township of Wangaratta.*

Upset price 11l. per lot.—Charge for survey 1l.  
 Lot 23. Area 1r. 30p., allotment 19, section 21.  
 Upset price 16l. 5s. per lot.—Charge for survey 1l.  
 Lot 24. Area 2r. 24p., allotment 20, section 21.

**LAND SALES.**—SCHEDULE OF UNSOLD LOTS.—(Continued from Gazette, 1879, p. 1979).

Maldon.—Sale on 3rd July 1879. Lots 8, 10, no offer. Lot 11, withdrawn.

FRANCIS LONGMORE,

Commissioner of Crown Lands and Survey.

Lands and Survey Office,  
 Melbourne, 13th August 1879.

# LICENSES UNDER THE LAND ACT 1869 REVOKED, CANCELLED, OR DECLARED VOID.

NOTICE is hereby given that the Licenses mentioned in the Schedule hereunder have been revoked, forfeited, or declared void for the reasons specified in each case. In cases where the land is open for selection, improvements (if any) are to be paid for by the incoming selector.

Department of Lands and Survey,  
Melbourne, 14th August 1879.

FRANCIS LONGMORE,  
Commissioner of Crown Lands and Survey.

## Schedule.

District.	Corr. No.	Name of Licensee.	Section of Land Act under which Licensed.	Parish.	Area.	Order in Council dated	Reasons for Forfeiture, &c.
					A. R. P.		
Bairnsdale ...	1768/19	William H. Harrison...	19	Wy Yung ...	14 1 21	28.7.79	To grant renewed license dated 1st June 1878. <sup>a</sup>
Benalla ...	4751/19	William Hewitt, jun.	19	Youanmitte ...	319 3 35	"	To be re-licensed. <sup>b</sup>
Sandhurst ...	8870/19	Bartolomeo Costalonelei	19	Wellsford ...	20 0 0	"	Cancelled. <sup>c</sup>
Ballarat ...	44131/19	Patrick McConnell ...	19	Lexton ...	20 0 0	"	Non-payment of rent. <sup>c</sup>
" ...	1920/19	William Watts ...	19	Myrmiong ...	3 1 8	"	Land sold.
St. Arnaud ...	2376/19	George Clark ...	19	Gre Gre ...	119 3 38	"	To be re-licensed. <sup>b</sup>
Ballarat ...	305/49	Edmund Colbert ...	49	Ballarat ...	7 2 10	"	Non-payment of rent. <sup>d</sup>
" ...	493/49	Thomas B. Lattimore	49	Ballarat ...	0 0 16	"	Non-payment of rent. <sup>d</sup>
" ...	2450/49	Mary Mitchell ...	49	Creswick ...	20 0 0	"	Non-payment of rent. <sup>d</sup>
" ...	574/49	William Brady ...	49	Dean ...	20 0 0	"	Non-payment of rent. <sup>d</sup>
" ...	396/49	James Kears ...	49	Ballarat ...	20 0 0	"	Non-payment of rent. <sup>d</sup>
" ...	11111/49	William S. Bates ...	49	Clunes ...	7 3 26	"	Non-payment of rent. <sup>d</sup>
" ...	5952/49	Robert Catchpole ...	49	Clarksdale ...	20 0 0	"	Non-payment of rent. <sup>d</sup>
" ...	1462/49	George Daniel, jun.	49	Clarksdale ...	4 1 30	"	Non-payment of rent. <sup>d</sup>
Castlemaine ...	5535/49	Joseph Parker ...	49	Bung Bong ...	20 0 0	"	Licensee dead. <sup>d</sup>
Sandhurst ...	14185/49	William Bruce ...	49	Sandhurst ...	17 1 13	"	Land sold.
" ...	301/47	George Knight ...	47	Sandhurst ...	3 0 0	"	To be granted a new license.
Ballarat ...	92/47	Isaac Cook ...	47	Ballarat ...	0 2 14	"	Non-payment of rent.
" ...	27/47	Alfred J. Boulton ...	47	Creswick ...	1 1 0	"	Non-payment of rent.
Melbourne ...	2233/47	John McIlwraith ...	47	Yarra Bank ...	0 3 24	"	Cancelled.
Hamilton ...	31/47	George E. Brown ...	47	North ...		"	
Echuca ...	95/47	Louis P. Cumpston ...	47	Pleasant Hills ...	400 0 0	"	Non-payment of rent.
				Campaspe ...	1 0 0	"	Abandoned.
Ballarat ...	619/47	Cock Tan ...	47	(west of the) ...		"	
Geelong ...	569/47	Peter Smith ...	47	Beaufort ...	1 0 0	"	Non-payment of rent.
Kerang ...	27/47	Thomas Bradshaw ...	47	Corio ...	0 0 20	"	Land sold.
Castlemaine ...	87/47	Edmund Chadwick ...	47	Lower Murray ...	3 0 0	"	Non-payment of rent.
Alexandra ...	5/49	Wm. H. Anthony ...	49	Castlemaine ...	3 0 0	"	Land sold.
				Alexandra ...	19 2 36	"	To be licensed under section 19. <sup>b</sup>

## REMARKS.

<sup>a</sup> 15s., rent, to be credited to renewed license.

<sup>b</sup> Not open for selection.

<sup>c</sup> Open for selection, under Part II., on 29th August 1879, at Nine a.m.

<sup>d</sup> Open for selection, under Part III., on 29th August 1879, at Nine a.m.

<sup>e</sup> Open for selection, under Part III., on 29th August 1879, at Nine a.m. Subject to excision of Creek frontage, if necessary.

ERRATUM.—Castlemaine District.—The surname of 5481/49, published in *Gazette* of 8th instant, page 1974, is "Glover" not "Glower," as stated in said *Gazette*.

## APPLICATION FOR A GRANT APPROVED.

THE following Application for a Grant having been approved, it is hereby notified that the purchase-money and fees specified may be received by the undermentioned Revenue Officer.

Name.	Parish.	Extent.	Amount to be Collected.						Payable to the Officer authorized by the Treasurer to collect Territorial Revenue at—	
			Purchase Money.	Fees.			Total to pay.			
				Grant.	Certification.	Assurance.				
		A. R. P.	£ s. d.	£ s.	£ s. d.	£ s. d.	£ s. d.			
Under Section 40 of "The Land Act 1869."										
John Cromie	...	Rupanyup	...	3 2 17	5 8 2	1 1	...	0 0 3	6 9 5	Horsham 17675 C

Department of Lands and Survey (Occupation Branch),  
Melbourne, 13th August 1879.

FRANCIS LONGMORE,  
Commissioner of Crown Lands and Survey.

## EXTENTS OF HOLDINGS AMENDED.

THE extents of the holdings of the undermentioned persons, under *The Land Act 1869*, have been amended, and the amounts payable to adjust the rents are those set opposite their names respectively.

Date of Lease.	Name.	Parish.	Original Extent.	Amended Extent.	Amount to Pay to adjust Rent Account.	Up to—	Payable to the Officer authorized by the Treasurer to collect Territorial Revenue at—
			A. R. P.	A. R. P.	£ s. d.		
1.8.77	Charles Thomas Cook	Toocan ...	220 0 0	220 1 39	11 11 0	1.2.80	Horsham 278
8.8.75	J. T. Cowsons <sup>1</sup>	Meerlieu ...	100 0 21	93 0 31	20 0 0	8.2.80	Sale 11836
1.5.79	W. Mackay	Hazelwood ...	280 0 0	281 2 36	14 14 0	1.11.79	Traralgon 3101
2.6.79	William Giles	Lowan ...	199 3 37	200 0 22	10 7 0	2.12.79	Horsham 2718
27.9.76	James Allen	Drouin West ...	90 3 23	88 1 39	2 11 0	27.9.79	Buln Buln 23413/19/20
25.7.73	James Gleeson <sup>2</sup>	Eppalock ...	16 0 0	16 0 13	0 19 0	1.1.80	Sandhurst 1926

<sup>1</sup> In lieu of notice gazetted 25th July 1879, p. 1878.

<sup>2</sup> As £1 4s. too much was paid on 23rd May 1876, Gleeson has been credited with that amount, 12s. will complete the 19th rent.

Department of Lands and Survey (Occupation Branch),  
Melbourne, 13th August 1879.

FRANCIS LONGMORE,  
Commissioner of Lands and Survey.

## LANDS TEMPORARILY RESERVED FROM SALE, ETC.

IN pursuance of the provisions of *The Land Act 1869* (83 Vict. No. 360, § 6 and 9) and *The Education Act* (36 Vict. No. 447, § 4): Notice is hereby given that the Governor, with the advice of the Executive Council, has reserved from sale, temporarily, and has also (unless where otherwise stated) excepted from occupation for mining purposes or for residence or business under any miner's right or business license, and withheld from sale, leasing, and licensing, in pursuance of the 6th and 102nd sections of the said *Land Act 1869*, the lands hereinafter described, viz.:

Pursuant to Orders of 11 August 1879.

**BASS' STRAIT AND SOUTHERN OCEAN.**—FORESHORE.—The unappropriated Crown lands situated on the shore of Bass' Strait and the Southern Ocean, within the limits indicated by red color on plans marked respectively A, B, C, D, E, G, H, I, and J, attached to correspondence 78.P.6436, deposited at the Crown Lands Office, Melbourne, are temporarily reserved for Public purposes. (K.2362.)

**CASTLEMAINE.**—Site for Depot for the deposit of material belonging to the Castlemaine Municipality, also withheld from sale, leasing, and licensing, and excepted from occupation for residence or business under any miner's right or business license.—Twenty-seven perches, county of Talbot, Municipal District of Castlemaine, being allotment 7 of section 14: Commencing at the north-west angle of the site, being a point bearing east three chains from the intersection of the east side of Barker street and the south side of Templeton street; bounded thence by the last-named street bearing east seventy-five links; thence by streets bearing respectively south two chains twenty-five links and west seventy-five links; and thence by allotments 5 and 6 bearing north two chains twenty-five links to the point of commencement.—(C.40.) (79.C.20658.)

**CHARLTON EAST.**—Site for Watering purposes and Public recreation, also withheld from sale, leasing, and licensing, and excepted from occupation for residence or business under any miner's right or business license.—Seventy-eight acres two rods nine perches, county of Gladstone, parish of Charlton East, at Charlton East: Commencing at the south angle of the site, being a point bearing N. 32° 46' E. one chain from the east angle of allotment 1 of section 7; bounded thence by a road bearing N. 52° 18' W. sixty chains three links; thence by roads bearing respectively N. 10° 14' W. six chains thirteen links and S. 52° 18' E. twenty-nine chains forty-eight links; thence by a line bearing N. 37° 42' E. fourteen chains; thence by a road bearing S. 52° 18' E. twenty-nine chains seventy-five links; and thence by the road to St. Arnaud bearing S. 32° 46' W. twenty chains five links to the point of commencement. The bearings are from the true meridian.—(C.3772.) (79.K.8318.)

**CORINELLA.**—Site for Public purposes (State School, No. of application 2196), also withheld from sale, leasing, and licensing, and excepted from occupation for mining purposes, or for residence or business under any miner's right or business license.—Two acres, county of Bulu Bulu, parish of Corinella: Commencing at the south angle of the site, being a point bearing N. 61° 22' E. forty-two chains eighty-eight links from the south angle of E. A. Nowell's 19th section block No. 5432; bounded thence by the said block bearing N. 28° 38' W. six chains ninety-one links; and thence by roads bearing respectively S. 69° 16' E. eight chains two links, and S. 50° 43' E. eighty-nine links, and S. 61° 22' W. five chains fifty-five links to the point of commencement. The bearings are from the true meridian.—(J.41.) (79.E.6455.)

**EAGLEHAWK.**—Site for Cemetery, in addition to the site temporarily reserved therefor by Orders dated respectively the 28th September 1868 and the 23rd September 1877, also withheld from sale, leasing, and licensing, and excepted from occupation for mining purposes, or for residence or business under any miner's right or business license.—Seven acres one rod thirty perches, county of Bendigo, Municipal District of Eaglehawk, comprising section 44: Commencing at the south angle of the said section; bounded thence by a road bearing N. 53° 57' W. ten chains seventy-four links; thence by Victoria street bearing N. 58° 55' E. nine chains three links; thence by a line bearing S. 53° 57' E. seven chains twenty-three links; and thence by Reserve street bearing S. 56° 3' W. eight chains twenty-eight links to the point of commencement.—(S.41.) (79.E.8367.)

**EDR.**—Site for Public purposes (State School, No. of application 1422), also withheld from sale, leasing, and licensing, and excepted from occupation for mining purposes, or for residence or business under any miner's right or business license.—Five acres, county of Delatite, parish of E.D., situate in section 6: Commencing at the south-east angle of the site, being a point bearing S. 67° 10' W. thirteen chains fifty-five links, and N. 25° 45' E. one chain fifty-one links from the north angle of John Kerr's 19th section block, No. 923; bounded thence by roads bearing respectively S. 67° 10' W. nine chains forty-eight links, N. 25° 45' E. eleven chains fifty-three links, S. 64° 15' E. six chains twenty-seven links, and S. 25° 45' W. four chains forty-two links to the point of commencement.—(E.108.) (79.E.6899.)

**GANOO GANOO.**—Site for Public purposes (State School, No. of application 1389), also withheld from sale, leasing, and licensing, and excepted from occupation for mining purposes, or for residence or business under any miner's right or business license.—Five acres, county of Dundas, parish of Ganoo Ganoo: Commencing at the south-west angle of allotment 14 of section A.1; bounded thence by roads bearing respectively west five chains, north ten chains, and east five chains; and thence by allotment 14 a crossroad bearing south ten chains to the point of commencement. The bearings are from the true meridian.—(G.140.) (79.N.1759.)

**HINOMUNJIE.**—Site for Public purposes, also withheld from sale, leasing, and licensing, and excepted from occupation for residence or business under any miner's right or business license.—Four acres two rods thirty-six perches, county of Benambra, parish of Hinomunjie: Commencing at the south-east angle of allotment 4 of section 6, at Hinomunjie; bounded thence by lines bearing respectively east three chains fifty links, S. 2° 45' E. eleven chains fifty links, N. 87° 15' E. three chains sixteen links, S. 2° 45' E. six chains thirty-three links, S. 87° 15' W. six chains thirty-two links, N. 2° 45' W. six chains thirty-three links, N. 87° 15' E. two chains sixty-six links, N. 2° 45' W. eleven chains, west three chains eighteen links, and N. 17° 1' E. fifty-two links to the point of commencement. The bearings are from the true meridian.—(B.683.) (78.I.4069.)

**KARNAK.**—Site for Public purposes, also withheld from sale, leasing, and licensing, and excepted from occupation for residence or business under any miner's right or business license.—Five hundred and eighty-eight acres eighteen perches, county of Lowan, parish of Karnak: Commencing at a point bearing west three chains twenty-five links from the north-west angle of allotment 1; bounded thence by a road bearing S. 51° 59' E. thirty-eight chains ninety-four links and S. 26° 1' W. fifty-one chains eighteen links; and thence by lines bearing respectively west seventy-four chains twenty-three links, north sixty-nine chains ninety-eight links, and east sixty-six chains to the point of commencement.—(K.132.) (78.L.3259.)

**SCORESBY.**—Site for Public purposes, also withheld from sale, leasing, and licensing, and excepted from occupation for residence or business under any miner's right or business license.—Two acres fourteen perches, county of Mornington, parish of Scoresby, being allotment 123: Commencing at the south angle of allotment 124; bounded thence by that allotment bearing N. 34° 16' E. seven chains thirty-four links; thence by allotment 103 bearing S. 69° 48' E. two chains fifty-two links; thence by allotment 122 bearing S. 29° 12' W. seven chains twenty-four links; and thence by the road from Fern-tree Gully to Melbourne bearing N. 61° 53' W. three chains twenty-three links to the point of commencement. The bearings are from the true meridian.—(S.250a.) (79.B.14493.)

**YARRAWONGA.**—Site for Cemetery, also withheld from sale, leasing, and licensing, and excepted from occupation for mining purposes, or for residence or business under any miner's right or business license.—Ten acres, county of Moira, parish of Yarrawonga: Commencing at the south angle of the site, being a point bearing west one chain fifty links and north two chains eighty-two links from the south-west angle of allotment 25a; bounded thence by roads bearing respectively N. 46° 14' W. twenty chains fourteen links, east thirteen chains one link, and south fifteen chains thirty-eight links to the point of commencement. The bearings are from the true meridian.—(Y.860.) (79.I.4284.)

F. LONGMORE,

Commissioner of Crown Lands and Survey.

Lands and Survey Office,  
Melbourne.

PROPOSED REVOCATION OF THE TEMPORARY  
RESERVATION OF LANDS.

IN pursuance of the provisions of *The Land Act 1869* (83 Vict. No. 360, § 6 and 9): Notice is hereby given that it is the intent of the Governor, with the advice of the Executive Council, to revoke the temporary reservation of the lands hereinafter referred to viz.:

The following Notices were gazetted 1<sup>st</sup> on 25 July, pursuant to Orders of 21 July 1879.

**BALLAARAT.**—The temporary reservation, by Order of the 6th April 1868, of two rods thirty-four perches of land in the city of Ballaarat, being allotments 48 and 49 of section C, as a site for Public Buildings, is about to be revoked so far as regards allotment 48, containing an area of one rod eight perches and a half.—(B.252.) (79.C.17373.)

**NEEREMAN.**—The temporary reservation, by Order of the 30th September 1872, of twenty-five acres thirty perches of land in the parish of Neereman, situate in section 8, as a site for Watering purposes, is about to be revoked.—(N.432.) (79.H.9613.)

**ST. ARNAUD.**—The temporary reservation, by Orders dated respectively the 15th February 1873, the 18th August 1873, and the 29th May 1876, of eight acres two rods three perches of land in the municipal district of St. Arnaud, as a site for a Hospital, is about to be revoked.—(S.366A.) (79.H.14187.)

**STRATFORD.**—The temporary reservation, by Order of the 26th August/1867, of two hundred and twenty-four acres, more or less, of land in the parish of Stratford, for Public purposes, is about to be revoked.—(S.3460.) (79.A.8426.)

**TERRICK TERRICK WEST.**—The temporary reservation, by Order of the 15th February 1874, of one thousand three hundred and more or less, of land in the parish of Terrick Terrick, situate in the parish of Mincha, as a site for Watering purposes, is about to be revoked so far as regards the portions thereof contained in the following notices:—One hundred and twelve acres, county of Dundas, parish of Mincha: Commencing at the south angle of allotment 61 bearing S. 89° 59' E. three chains; thence by a line and a road bearing S. 89° 59' E. fifty links; thence by lines

three links, S. 0° 1' W. one chain, N. 89° 57' W. eight chains seventy links, S. 0° 3' W. thirty chains twenty-three links, N. 89° 57' W. twenty-seven chains fifty links, N. 0° 3' E. thirty-one chains twenty-three links, S. 89° 57' E. twenty-seven chains fifty links, N. 0° 3' E. six chains one link, N. 78° 58' E. nine chains five links, and N. 0° 1' E. one chain fifty links to the point of commencement. The bearings are from the true meridian.—(T.207<sup>(6)</sup>.) (78.R.7589.)

*The following Notices were gazetted 1<sup>o</sup> on 1 August, pursuant to Orders of 28 July 1879.*

**MAGEPPA.**—The temporary reservation, by Order of the 13th December 1875, of Two hundred and ninety-nine acres two roods twelve perches of land in the parish of Mageppa, being allotment 47, as a site for Camping and for affording access to Water, is about to be revoked.—(M.460A.) (79.M.11014.)

**RAVENSWOOD.**—The temporary reservation, by Order of the 25th October 1875, of Two thousand nine hundred acres, more or less, of land in the parish of Ravenswood, as a site for the preservation and growth of Timber, is about to be revoked so far as regards the portion thereof hereinafter described, viz.:—Eighty acres, more or less: Commencing at the south-west angle of allotment 9 of section 29; bounded thence by a road bearing south to the north-west angle of allotment 8; thence by that allotment and a line bearing S. 89° 32' E. to the west boundary of allotment 10; thence by that allotment bearing N. 0° 11' E. and S. 89° 53' E. to the west boundary of allotment 11; thence by that allotment bearing N. 0° 8' E. to the north-west angle thereof; thence by a road bearing west to the north-east angle of allotment 9 aforesaid; and thence by that allotment bearing S. 0° 35' W. and west to the point of commencement.—(R.4.50.) (79.B.14239.)

**SANDHURST.**—The temporary reservation, by Order of the 18th August 1873, of five acres three roods twenty-five perches of land in the city and parish of Sandhurst, for a Pipe-track in connection with the Victorian Water Supply, is about to be revoked.—(S.145.) (78.D.6249.)

**YARRABERR.**—The temporary reservation, by Order of the 31st August 1874, of one hundred and eighteen acres two roods four perches of land in the parish of Yarraberr, being part of allotment 2 of section 32, as a site for Watering purposes, is about to be revoked, so far as regards the portion thereof hereinafter described, viz.:—Fifty-eight acres two roods twenty-five perches: Commencing at a point bearing east twelve chains from the south-west angle of allotment 9A; bounded thence by that allotment bearing east thirty-nine chains twenty-four links; thence by a line and allotment 2A, bearing south seventeen chains, and by the last-mentioned allotment bearing west sixteen chains, and south four chains; thence by allotment 4A bearing west five chains seventeen links; and thence by lines bearing respectively N. 20° E. three chains fifty links, east one chain sixty-seven links, north eight chains eighteen links, S. 27° 52' W. three chains forty-six links, N. 79° 36' W. four chains two links, S. 2° 33' W. four chains fourteen links, N. 76° 26' W. two chains eighty-four links, S. 80° 19' W. two chains ninety links, S. 69° 41' W. five chains forty-four links, N. 2° 34' E. twelve chains fifty-one links, N. 76° 2' W. five chains seventeen links, and north three chains ninety-seven links to the point of commencement. The bearings are from the true meridian.—(Y.100(A).) (79.D.6602.)

*The following Notices were gazetted 1<sup>o</sup> on 8 August pursuant to Orders of 4 August 1879.*

**MARMA.**—The temporary reservation, by Order of the 15th January 1877, of Five acres of land in the parish of Marma, being part of allotment 49, as a site for Public purposes (State School, No. of application 1841), is about to be revoked.—(M.457.) (79.E.6424.)

**WYUNA.**—The temporary reservation, by Order of the 25th October 1875, of Four hundred acres, more or less, of land in the parish of Wyuna, comprising allotments 4A and 5, and the unappropriated part of allotment 4A of section 9, as a site for preservation and growth of timber, is about to be revoked so far as regards the portion thereof hereinafter described, viz.:—Ninety-eight acres thirteen perches, being parts of allotments 4A and 4B: Commencing at the south-east angle of allotment 4A; bounded thence by lines bearing respectively S. 5° 48' E. nineteen chains nine links, S. 13° 9' E. thirteen chains, S. 26° 11' E. ten chains sixty links, and S. 45° E. eighteen chains fifty-seven links; thence by the road from Shepparton to Echuca bearing north-westerly to the south-east angle of allotment 3A; and thence by that allotment bearing northerly, and by allotment 4A aforesaid bearing east to the point of commencement. The bearings are from the true meridian.—(W.238.) (78.D.6312.)

*The following Notices were gazetted 1<sup>o</sup> on 15 August pursuant to Orders of 11 August 1879.*

**CASTLEMAINE.**—The temporary reservation, by Order of the 16th September 1872, of this land, of the parish of Castlemaine, as a site for Police purposes, is about to be revoked.—(C.20657.) (79.C.20657.)

**CRAIGIE.**—The temporary reservation, by Order of the 1st August 1872, of certain land in the parish of Craigie, for Reservoirs and in connection with the Major's Reservoir, is about to be revoked so far as regards

within the boundaries of allotment 47 of section 9, parish of Craigie.—(C.330(A).) (79.2715/19.)

**EDI.**—The temporary reservation, by Order of the 10th July 1876, of four acres three roods twenty-four perches of land, in the parish of Edi, as a site for Public purposes (State School, No. of application 1422), is about to be revoked.—(E.108.) (79.E.6399.)

**GANOO GANOO.**—The temporary reservation, by Order of the 11th May 1874, of five acres of land in the parish of Ganoo Ganoo as a site for State School purposes (Chetwynd, No. 1389) is about to be revoked.—(G.190A.) (79.N.4732.)

**GLENLOGIE (AMPHITHEATRE).**—The temporary reservation, by Order of the 7th March 1870, of fourteen acres one rood twenty-four perches of land in the parish of Glenlogie as a site for Watering purposes, is about to be revoked.—(G.650.) (79.3904/19.)

**SWANWATER.**—The temporary reservation, by Order of the 16th October 1876, of eighty-nine acres three roods thirty-two perches, more or less, of land in the parish of Swanwater, as a site for Public purposes, is about to be revoked so far as regards the portion thereof hereinafter described, viz.:—Forty acres: Commencing at the south-west angle of the site; bounded thence by allotment 16 of section E bearing N. 7° 44' E. eighteen chains eighty-six links; thence by a line bearing S. 82° 11' E. twenty one chains twenty-two links; and thence by allotments 18 and 19 bearing S. 7° 48' W. eighteen chains eighty-six links; and by the last-mentioned allotment bearing N. 82° 11' W. twenty-one chains twenty links to the point of commencement. The bearings are from the true meridian.—(S.367L.) (79.S.14161.)

**FRANCIS LONGMORE,**  
Commissioner of Crown Lands and Survey.

Lands and Survey Office,  
Melbourne.

#### REVOCATION OF THE TEMPORARY RESERVATION OF LAND.

IN pursuance of the provisions of *The Land Act 1869* (83 Vict. No. 360, § 6 and 9), the Governor in Council has revoked the temporary reservation of the land hereinafter referred to, viz.:—

*Revoked by Order of 11 August 1879.*

**KANYAKILLA.**—Site for Public purposes (State School, No. of application, 2123). See *Gazette* of 18 July 1879.

**F. LONGMORE,**  
Commissioner of Crown Lands and Survey.

Lands and Survey Office,  
Melbourne.

#### LAND PROPOSED TO BE PERMANENTLY RESERVED FROM SALE.

IN pursuance of the provisions of *The Land Act 1869* (83 Vict. No. 360, § 6 and 8): Notice is hereby given that it is the intention of the Governor in Council to reserve from sale permanently the land hereinafter described, viz.:—

*The following Notice was Gazetted 1<sup>o</sup> on 1 August, pursuant to Order of 28 July 1879.*

**COLONGULAC.**—Site for Public Park, about to be permanently reserved, being the sites temporarily reserved therefor by Orders dated respectively the 12th July 1869 and the 21st February 1870.—Two hundred and ninety-two acres two roods, more or less, county of Hampden, parish of Colongulac: Commencing at a point on the eastern margin of Lake Gnotuk, where the south boundary of allotment 2 of section 7 abuts thereon; bounded thence by the said allotment bearing east three chains ten links; thence by allotment 3 bearing S. 21° 48' E. twenty-one chains fifty-four links and east thirty-six chains; thence by a road bearing south forty-six chains to the northern margin of Lake Bullen Merri; thence by the margin of that lake north-westerly and westerly to the east boundary of allotment 1 of section 3; thence by that allotment, a line, and allotments 4 and 3 of section 4, bearing north thirty-six chains to the southern margin of Lake Gnotuk aforesaid; and thence by the margin of that lake north-easterly to the point of commencement, excepting a road one chain wide, proclaimed by Order of the 27th February 1878, and delineated on plan deposited at the Crown Lands Office, Melbourne.—(C.294(2).) (79.H.14465.)

**F. LONGMORE,**  
Commissioner of Crown Lands and Survey.

Lands and Survey Office,  
Melbourne.

#### LANDS EXCEPTED OR WITHHELD UNDER SECTIONS 6, 9, AND 102 OF "LAND ACT 1869."

THE Governor, acting by and with the advice of the Executive Council, has made the following Orders under sections 6, 9, and 102 of *The Land Act 1869*:—

*Pursuant to Orders of 11 August 1879.*

**CHARLTON WEST.**—The Order in Council of the 24th March 1873, withholding from sale, leasing, and licensing eighty-five acres one rood thirty perches of land in the parish of Charlton West, being allotment 12, has been revoked so far as it relates to the portion thereof hereinafter described, viz.:—Two acres, being allotment 12B, and three acres: Commencing at a point bearing N. 26° 53' E. ten chains fifty-nine links and

S. 76° 14' E. thirteen chains twenty-one links from the south angle of allotment 11 n; bounded thence by lines bearing respectively N. 14° 30' E. five chains, S. 75° 30' E. six chains, S. 14° 30' W. five chains and N. 75° 30' W. six chains to the point of commencement. The bearings are from the true meridian.—(C.377(4).) (78.S.6904.)

**Edi.**—The Order in Council of the 10th July 1876, excepting from occupation for mining purposes, or for residence or business under any miner's right or business license, and withholding from sale, leasing, and licensing four acres three roods twenty-four peaches of land in the parish of Edi, temporarily reserved by the same Order as a site for Public purposes (State School, No. of application 1422), has been revoked.—(E.108.) (79.B.6899.)

**STANLEY.**—Land excepted from occupation for mining purposes, or for residence or business under any miner's right or business license.—One acre one rood twenty-two perches, county of Bogong, parish of Stanley: Commencing at a point bearing S. 63° 52' W. eight chains forty-four links, S. 35° 37' W. three chains eighty-four links, S. 45° 30' W. eleven chains forty links, S. 14° 20' E. four chains fifty-eight links, and N. 82° 13' E. twenty-six links from the south angle of allotment 3<sup>a</sup> of section Z; bounded thence by lines bearing respectively S. 10° 35' W. eight chains forty-one links, N. 79° 25' W. fifty links, N. 10° 35' E. eight chains two links, S. 87° 20' W. fourteen chains twenty links, N. 2° 40' W. fifty links, N. 87° 20' E. fourteen chains thirteen links, N. 26° 10' W. four chains eighty links; N. 63° 50' E. fifty links and S. 26° 10' E. five chains twenty-six links to the point of commencement.—(S.340n.) (79.M.19639.)

**SWANWATER.**—The Order in Council of the 16th October 1876, excepting from occupation under any miner's right or business license, and withholding from sale, leasing, and licensing eighty-nine acres three roods thirty-two perches, more or less, of land in the parish of Swanwater, temporarily reserved by the same Order as a site for Public purposes, has been revoked so far as it relates to the portion thereof hereinafter described, viz.:—Forty acres: Commencing at the south-west angle of the site; bounded thence by allotment 16 of section E, bearing N. 7° 44' E. eighteen chains eighty-six links; thence by a line bearing S. 82° 11' E. twenty-one chains twenty-two links; and thence by allotments 18 and 19 bearing S. 7° 48' W. eighteen chains eighty-six links and by the last-mentioned allotment bearing N. 82° 11' W. twenty-one chains twenty links to the point of commencement. The bearings are from the true meridian.—(S.367L.) (79.S.14161.)

F. LONGMORE,  
Commissioner of Crown Lands and Survey.

Lands and Survey Office,  
Melbourne.

#### PROPOSED REVOCATION (IN PART) OF PROCLAMATIONS OF TIMBER RESERVES.

**IN** pursuance of the provisions of *The Land Act 1869* (No. 360, § 53): Notice is hereby given that it is the intention of the Governor in Council to revoke (in part) the Proclamations of the undermentioned reserves for the preservation and growth of timber, as hereinafter described, viz.:—

The following Notices were gazetted 1<sup>o</sup> on 25 July, pursuant to Orders of 21 July 1879.

**ST. ARNAUD.**—The Proclamation bearing date the 2nd February 1874, by which a reserve made for the preservation and growth of timber, situate in the municipal district of St. Arnaud, and comprising an area of three hundred and seventy acres was proclaimed, and which was in part revoked by another proclamation bearing date the 3rd April 1876, is about to be revoked so far as it relates to the portion hereinafter described, viz.:—Two acres two roods twenty-seven perches: Commencing at a point bearing N. 87° 27' W. eleven chains sixty-seven links from the south-west angle of allotment 3 of section 12A; bounded thence by North-western road bearing N. 87° 27' W. two chains; thence by lines bearing respectively N. 2° 33' E. nine chains, S. 87° 27' E. ten chains sixty-seven links, S. 2° 33' W. one chain, N. 87° 27' W. eight chains sixty-six links, and S. 2° 33' W. eight chains to the point of commencement.—(S.366A(4).) (79.H.14187.)

**THE WOMBAT STATE FOREST.**—The Proclamation bearing date the 3rd February 1879, by which a reserve made for the preservation and growth of timber, and comprising an area of one hundred and six thousand acres, more or less, was proclaimed under the designation of the Wombat State Forest, and which was in part revoked by other proclamations bearing date the 22nd April 1879 and 24th June 1879 respectively, is about to be revoked so far as it relates to the portion of land hereinafter described, viz.:—Eighty-three acres, more or less, county of Talbot, parish of Bullarto: Commencing at a point bearing north one chain and west seventy-two links from the north-west angle of allotment S; bounded thence by lines bearing respectively north twenty-four chains ninety links, east six chains, north two chains, east five chains, north two chains fifteen links, N. 21° 47' W. ninety-one links, east nine chains forty-four links, south five chains, east nine chains eighty-six links, south nineteen chains ninety links, east six chains and south five chains; and thence by a road bearing west thirty-five chains ninety-six links to the point of commencement.—(B.646A.) (78.S.13294.)

The following Notice was gazetted 1<sup>o</sup> on 1 August, pursuant to Order of 28 July 1879.

The Proclamation bearing date the 5th July 1869, by which a reserve made for the preservation and growth of timber, situate in the parish of Barmah, and comprising an area of Nineteen thousand six hundred acres, more or less, was pro-

claimed, and which was in part revoked by another Proclamation bearing date the 2nd September 1878, is about to be revoked so far as it relates to the portion of land hereinafter described, viz.:—Five acres, county of Moira, parish of Barmah, being portions of allotments 14 and 25: Commencing at a point bearing S. 9° W. five chains six links, and west five chains twenty-one links from the north-east angle of allotment 14; bounded thence by lines bearing respectively west five chains, north ten chains, east five chains, and south ten chains to the point of commencement. The bearings are from the true meridian.—(B.96A.) (79.E.6408.)

F. LONGMORE,

Commissioner of Crown Lands and Survey.

Lands and Survey Office,  
Melbourne.

#### COMMON ADDED TO.

##### PROCLAMATION

By His Excellency The Most Honorable George Augustus Constantine, Marquis of Normanby, Earl of Mulgrave, Viscount Normanby, and Baron Mulgrave of Mulgrave, all in the County of York, in the Peerage of the United Kingdom; and Baron Mulgrave of New Ross, in the County of Wexford, in the Peerage of Ireland; a Member of Her Majesty's Most Honorable Privy Council; Knight Grand Cross of the Most Distinguished Order of Saint Michael and Saint George; Governor and Commander-in-Chief in and over the Colony of Victoria, and its Dependencies, &c., &c., &c.

**WHEREAS** by *The Land Act 1869* it was amongst other things enacted, that it should be lawful for the Governor at any time and from time to time under regulations to be made for such purpose to proclaim any Crown lands as a common, and place it under the management of any borough or shire council, mining or road board, or any person or persons, or any two or more of the said councils, boards, or persons, and direct the manner by which the fees should be imposed, paid, collected, and recovered for depasturing thereon, and how such fees should be disposed of, and at any time alter, add to, diminish, revoke, or abolish such common, or unite one or more commons; and it was also enacted that notice of any proposed proclamation, alteration, addition, diminution, revocation, or union of commons should be published and all objections thereto should be heard in the manner set forth in the One hundredth section of the said Act: Now therefore I, the Governor of Victoria, with the advice of the Executive Council, do hereby add to the undermentioned Common the Crown lands hereinafter described, that is to say:—

**THE WARRAMBAT AGRICULTURAL AREA COMMON**, proclaimed by Order of the 24th September 1866, and increased by Orders dated respectively the 22nd May 1871 and the 16th September 1872, is hereby further increased by adding thereto the unappropriated Crown land comprised within the boundaries hereinafter described, viz.:—County of Delatite, parish of Tallanglook: Commencing at a point on the south boundary of the parish where the western boundary of the existing common abuts thereon; thence west by the said south boundary to Glen Creek; thence north-easterly by that creek to its source; and thence southerly by the western boundary of the existing common aforesaid to the point of commencement. Area of extension, 2400 acres, more or less.—(79.C.20057.)

Given under my Hand and the Seal of the Colony, at Melbourne, this eleventh day of August, in the year of our Lord One thousand eight hundred and seventy-nine, and in the forty-third year of Her Majesty's reign.

(L.S.)

NORMANBY.

By His Excellency's Command,  
F. LONGMORE,  
Commissioner of Crown Lands and Survey.  
GOD SAVE THE QUEEN!

#### BAIRNSDALE PUBLIC CEMETERY.

**THE** subjoined Rules and Regulations have been submitted to the Governor in Council, in accordance with section 9 of *The Cemeteries Statute 1864* (27 Vict. No. 201).

F. LONGMORE,

Commissioner of Crown Lands and Survey.

Lands and Survey Office,  
Melbourne, 11th August 1879.

**RULES AND REGULATIONS AS AGREED TO AT A MEETING OF THE TRUSTEES HELD AT THE SHIRE HALL ON THURSDAY 22ND MAY 1879, AND CONFIRMED BY THEM ON THURSDAY 5TH JUNE 1879, IN LIEU OF THOSE HERETOFORE EXISTING.**

1. All charges must be paid to the secretary when orders are given, or before the ground or vault is opened.
2. By the 19th section of *The Cemeteries Statute 1864*, any person making a vault or erecting and placing a monument in the cemetery, by and with the permission of the trustees under these rules, and upon payment of the charges therein mentioned, is entitled to maintain and keep up a vault, monument, or tombstone according to the tenor of such permission to and for the sole and separate use of such person or persons and his or their heirs or representatives for ever.
3. Applications for permission to make a vault or erect a monument in the cemetery to be made to the trustees. A certificate of permission will be granted to the person applying on payment of the charges set forth in Schedule A.
4. The charges will be remitted for the burial of any person on evidence being produced, satisfactory to the trustees, that

the relatives or friends of such persons are unable to pay the costs and charges.

5. Orders for interment must be given to the person in charge of the cemetery on the day previous to the interment.

6. The trustees will cause all common graves to be dug, but parties wanting brick vaults or other graves will be required to construct them under the direction of the trustees.

7. That between every grave-site there shall be a space of not less than one foot, and between every family vault-site or between every grave-site and family vault-site a space of not less than two feet.

8. When giving the order for interment a form of application for burial, containing the name, age, and late place of residence of the deceased, which will be provided and must be filled up where practicable, and entered in the interment-book.

9. The time fixed for the funeral to be at the cemetery must be strictly observed.

10. The hours fixed for interments will be from Ten a.m. to Six p.m. in the months of September to April inclusive, and from Ten a.m. to Four p.m. in the other four months.

11. All monuments, vaults, graves, and gravestones to be kept in repair and proper condition at the expense of the owners.

12. Every coffin in a vault or brick grave to be bricked in and cemented, and covered by a slab of stone, slate, iron, or good blue or red gum planking.

13. A drawing of every stone, tomb, pedestal, and a plan of every monument or tablet proposed to be erected, and a copy of every epitaph or inscription to be submitted to the trustees for approval, who may withhold permission and prevent the erection of any monument, stone, tomb, pedestal, epitaph or inscription which shall appear to them inappropriate or unbecoming, and shall determine and fix the position of such stone, tomb, monument, or pedestal, which may be proposed to be erected according to the description, size, and character thereof, having reference to the general plan for ornamenting the said cemetery in an appropriate manner. In the erection of tablets copper cramps must be used.

14. Any fence if not kept in proper repair may be removed by order of the trustees without notice to the owner.

15. No servant or other person employed by or engaged in any duty on behalf of the trustees will be permitted to receive any gratuity for the discharge thereof.

16. The ground will be open to the public daily from sunrise to sunset.

17. A plan of the cemetery and a register will be kept, and may be inspected by any person during business hours.

18. The trustees reserve the right to add to and make and alterations from time to time in the charges and regulations.

JOHN DIOBY SMITH,  
JAMES CAMERON,  
C. CHAPMAN GREENE,  
CHRIS. H. COOPER,  
DAVID POTTER,  
WILLIAM CALVERT,  
Trustees.

Approved by the Governor in Council,  
the 11th August 1879.

ROB. WADSWORTH,  
Clerk of the Executive Council.

#### BAIRNSDALE PUBLIC CEMETERY.

THE subjoined Scale of Fees has been made and published in accordance with § 15 of *The Cemeteries Statute 1864* (27 Vict. No. 201).

F. LONGMORE,  
Commissioner of Crown Lands and Survey.  
Lands and Survey Office,  
Melbourne, 11th August 1879.

#### SCHEDULE A. SCALE OF FEES AND CHARGES.

Graves.		£	s.	d.
Single interment in ground selected by trustees, including digging grave six feet—				
For adults	...	1	10	0
Children under 15 years of age	...	1	0	0
And double the above charges if the ground be selected by the applicants.	...	...	...	...
For every additional foot sunk beyond six feet	...	0	5	0
Vaults.		£	s.	d.
Land for family vaults, for the first eight feet				
For every additional foot up to twelve feet	...	5	0	0
For the first interment in an ordinary grave, including sinking the same six feet	...	0	15	0
For each subsequent interment	...	0	10	0
For each subsequent interment	...	1	10	0
Miscellaneous Charges.		£	s.	d.
For interments not in the usual hours, an extra charge of				
For permission to erect headstone	...	1	6	0
For permission to erect half tomb	...	0	5	0
For permission to erect monument	...	0	10	0
For permission to erect monument	...	1	0	0

JOHN DIOBY SMITH,  
JAMES CAMERON,  
C. CHAPMAN GREENE,  
CHRIS. H. COOPER,  
DAVID POTTER,  
WILLIAM CALVERT,  
Trustees.

Approved by the Governor in Council  
the 11th August 1879.

ROB. WADSWORTH,  
Clerk of the Executive Council.

#### PUBLIC HEARINGS BY PERSONS APPOINTED UNDER THE 100TH SECTION OF "THE LAND ACT 1869."

NOTICE is hereby given that, at the times and places mentioned in the schedule hereunder, applications for licenses under Part II. of *The Land Act 1869*, objections to such applications, objections to proposed exemptions from the operation of Part II. of *The Land Act 1869* of specific portions of Crown land, objections to proposed proclamations, alterations, additions, diminutions, revocations, or unions of commons, objections to any proposed diminution or increase of the rents of runs, and reasons against forfeiture of any leases or licenses under *The Land Act 1869* or any of the Acts thereby repealed, deemed liable to forfeiture for any cause except non-payment of rent or fees, will be publicly heard by the persons whose names are set opposite such places respectively in such schedule, being persons appointed by me, the responsible Minister of the Crown administering *The Land Act 1869*, to hear the same and report thereon in writing to me.

F. LONGMORE,  
Commissioner of Crown Lands and Survey, and  
President of the Board of Land and Works.

Department of Lands and Survey  
(Occupation Branch),  
Melbourne, 13th August 1879.

Place of Meeting of Local Land Board.	Time of Meeting.	Members of Local Land Board.
1879.		
Melbourne	Tuesday, 26th August, 10 a.m.	District Surveyor, H. W. Meakin, Esq., Land Officer.
Ararat	Wednesday, 10th Sept., 2 p.m.	J. J. Blundell, Esq., Land Officer.
Dimboola	Thursday, 11th Sept., 11 a.m.	J. J. Blundell, Esq., Land Officer.
Horsham	Friday, 12th Sept., 11 a.m.	J. J. Blundell, Esq., Land Officer.
Stawell	Saturday, 13th Sept., 9.30 a.m.	J. J. Blundell, Esq., Land Officer.
Hamilton	Monday, 15th Sept., 10 a.m.	J. J. Blundell, Esq., Land Officer.
Casterton	Tuesday, 16th Sept., 10 a.m.	J. J. Blundell, Esq., Land Officer.
Portland	Thursday, 18th Sept., 10 a.m.	J. J. Blundell, Esq., Land Officer.
Ballaarat	Tuesday, 9th Sept., 9.30 a.m.	J. L. Lewis, Esq., Land Officer.
Beaufort	Tuesday, 9th Sept., 12.30 p.m.	J. L. Lewis, Esq., Land Officer.
Geelong	Wednesday, 10th Sept., 10 a.m.	J. L. Lewis, Esq., Land Officer.
Colac	Thursday, 11th Sept., 11 a.m.	J. L. Lewis, Esq., Land Officer.
Camperdown	Friday, 12th Sept., 10 a.m.	J. L. Lewis, Esq., Land Officer.

NOTE.—The Boards previously appointed to be held in the Alexandra, Benalla, Ballaarat, Geelong, Camperdown, Castlemaine, Ararat, Hamilton, Horsham, Stawell, Echuca, Kerang, St. Arnaud, Sandhurst, and Seymour Districts, during the months of September, October, November, and December 1879, are hereby cancelled.

#### LANDS OPEN FOR SELECTION.

NOTICE is hereby given that the following portions of land will be open for application, under Parts II. and III., sections 19 and 49, of *The Land Act 1869*, on and after Friday, 29th August 1879, at Nine o'clock a.m., subject to payment of the value of improvements, if any, upon the land.

FRANCIS LONGMORE,  
Commissioner of Crown Lands and Survey.  
Department of Lands and Survey  
(Occupation Branch),  
Melbourne, 13th August 1879.

#### Under Part II., section 19.

Geelong district: parish of Mannebadar; area, 10 acres; recently excised from the exempted mining area, and applied for by Edmund Cunningham. —(1260/19.)

Ballaarat district: parish of Dean; area, 3a. 0r. 31p.; being subdivision B of allotment 1, section 3, reserved for watering purposes by the Governor in Council; reservation revoked, see *Gazette*, 1879, p. 1816. A quarter-acre to be excised from the south-east corner for Mrs. Hughes, she being in occupation of same.

Stawell district: parish of Riachella; area, 57a. 1r. 24p.; being allotment 36.

Kerang district: parish of Leaghur; area, 276 acres; south of and adjoining R. Hodgson's 19th section holding, known as the Loddon Reserve.

Hamilton district: parish of Mokanger; area, 96a. 1r. 34p.; allotment 19f; subject to valuation for improvements.

Hamilton district: parish of Kaladbro; area, 60 acres; formerly known as Wilderness Church Reserve; less 4 acres to be surveyed to include church and other improvements.

Sale district: parish of Maryvale; area, 299a. 8r. 32p.; John Maher's forfeited 19th section holding. Valuation for improvements to be paid in favor of the official assignee.

Sale district: parish of Loy Yang; area, 319a. 2r. 22p.; John Keogh's forfeited 19th section holding. Valuation for improvements to be paid in favor of the official assignee.

Sale district: parish of Loy Yang; area, 299a. 1r. 7p.; Joseph Keogh's forfeited 19th section holding. Valuation for improvements to be paid in favor of the official assignee.

Bairnsdale district: parish of Newmerella; area, 30 acres; portion of land formerly included in the reserve for township on the Snowy River; adjoining the Cultivation reserve.

#### Under Part III, section 49.

Castlemaine district: parish of Coliban; area, 7a. 2r. 16p.; between allotments 59 and 60<sup>a</sup>, formerly reserved "departmentally," for water supply purposes.—(11638.M.)

Hamilton district: parish of Byaduk; area, 14a. 3r. 39p.; forfeited selection of Wm. Bradley.

#### WEEKLY ABSTRACT OF BIRTHS AND DEATHS.

ABSTRACT of Births and Deaths registered in the Metropolitan and Suburban Registration Districts during the week ending 9th August 1879.

District.	Deputy Registrar.	Births.	Deaths.
Brighton ...	S. P. Simmonds ...	1	...
Brighton East ...	W. Ward ...	...	1
Brunswick ...	Joseph George ...	3	1
Carlton ...	J. Glennon ...	51	6
Do. Public Institutions	"	...	2 <sup>1</sup>
Caulfield ...	H. Pennington ...	2	...
Cheltenham ...	W. Meeres ...	1	1
Coburg ...	T. Talbot ...	1	...
Collingwood City ...	W. Davies ...	20	4
Essendon ...	Ellen M. Hinkins ...	...	...
Fitzroy (South) City...	A. Anderson ...	11	4
Fitzroy (North) City...	Catherine Langan ...	14	8
Flemington ...	J. Findlay (acting)...	3	1
Footscray ...	J. C. C. Schild ...	5	...
Hawthorn ...	T. E. Serpell ...	1	4
Heidelberg ...	G. Williams ...	...	...
Hotham (West) ...	R. C. Barrett ...	10	1
Do. Benevolent Asylum	"	...	1
Hotham (East) ...	C. H. Reynolds ...	9	1
Keilor ...	R. G. Ely ...	...	...
Kew ...	F. Barnard ...	2	1
Maidstone ...	W. Pullar ...	...	...
Malvern ...	W. J. Wilson ...	2	...
Melbourne (South) ...	Ellen Prendergast...	7	7
Do. Hospital ...	"	...	11
Melbourne (West) ...	M. L. Nagle <sup>a</sup> ...	9	1
Northcote ...	S. Angior ...	...	...
Do. Yarra Bend Asylum	"	...	1
Prakran ...	Isabella White ...	11	4
Do. Public Institutions	"	...	3 <sup>2</sup>
Richmond ...	E. J. Croker ...	19	1
Sandridge ...	Andrew Plummer ...	5	1
Emerald Hill ...	"	14	4
South Yarra ...	J. Turner ...	1	2
St. Kilda ...	Blanche E. Manley ...	4	3
Williamstown ...	Jane A. Burke ...	5	2
		211	71

<sup>1</sup> One in the Lying-in Hospital; one in the Children's Hospital.

<sup>2</sup> Two in the Alfred Hospital; one in the Blind Asylum.

<sup>a</sup> Of the total deaths, twenty-four, or nearly 94 per cent., were of children not exceeding the age of three years, seventeen being under the age of one year.

RICH'D. GIBBS,

Registrar-General.

Registrar-General's Office,  
Melbourne, 13th August 1879.

#### VICTORIA A CLEAN DISTRICT UNDER "THE SCAB ACT 1870."

IN pursuance of the 66th section of *The Scab Act 1870* the Governor in Council has revoked all previous Orders in Council relating to the "Clean Districts" of Victoria; and has ordered that the whole of Victoria shall be a Clean District within the meaning of the said Act.

JOHN A. MACPHERSON,  
Chief Secretary.

Chief Secretary's Office,  
Melbourne, 6th June 1876.

#### CASTLEMAINE AND SANDHURST DISTRICT WATER SUPPLY.

(41 Vict. No. 589, and 29 Vict. No. 289, section 222.)

NOTICE to owners of tenements in the undermentioned streets and private streets, lanes, courts, and alleys opening thereto.

The main pipe in the said streets being laid down, the owners of all tenements situated as under are hereby required, on or before the first day of October next, to cause a proper pipe and stop-cocks to be laid, so as to supply water from the main pipes within such premises.

T. COUCHMAN,

Secretary for Mines.

Office of Mines,  
Melbourne, 5th August 1879.

#### Sandhurst.

Caledonia street ... from White Hills road to Chinese Camp road.

Chinese Camp road ... Caledonia street, to a distance of 22 chains north-easterly; thence 8 chains north-westerly to Chinese Camp.

Main Street, Chinese ... Chinese Camp road to a distance of 6 chains northerly.

Camp, Ironbark ... Main street to Tip Kee street.

Lane unnamed ... Lane unnamed to points situated

Tip Kee street ... respectively 2 chains 50 links northerly and 2 chains 50 links southerly from the said lane unnamed.

Bakewell street ... White Hills road to Thunder street.

Thunder street ... Bakewell street to Nolan street.

Havelock street ... Bernal street to a distance of 23 chains towards Bayne street.

Calvin street ... Williamson street to Mundy street.

#### Eaglehawk.

Mouat street ... from Sailor's Gully road to a distance of 12 chains northerly.

Franklyn street ... Mouat street to a distance of 6 chains towards Growler street.

#### Castlemaine.

Charles street ... from Farnsworth to a point 11 chains west.

Vincent street, Ten- ... Saint street to 13 chains south to street unnamed, adjoining the Melbourne and Sandhurst Railway line; thence east along said unnamed street to a point opposite Railway Bridge (8 chains).

Britton street, Ten- ... Vincent street to a point east 11 chains to a street unnamed.

#### Fryerstown.

Castlemaine street ... from Church street to a point 12 chains south-westerly, opposite allotment 9, section 7.

#### Shire of Mount Alexander.

Street unnamed, ... from Stephen street to a point 6 chains north, opposite allotment 101, section 4a.

#### GOLD MINING LEASES, AND A MINERAL LEASE DECLARED VOID.

IT is hereby notified, in accordance with the Orders in Council relating to Gold Mining Leases and Mineral Leases, that the undermentioned Leases of Auriferous and Mineral Crown Lands, have been declared void:—

#### ARARAT DISTRICT—PLEASANT CREEK DIVISION.

No. 875, dated 10th January 1879; The Lord Beaconsfield Reefing Co. Limited; 4a. 3r. 13p.; Wonga Wonga.

#### MARYBOROUGH DISTRICT—MARYBOROUGH DIVISION.

No. 1927, dated 15th October 1875; W. Jones; 2a. 1r. 18p.; Mosquito Flat.

No. 2060, dated 10th October 1878; A. Tornaros and another; 2a. 3r. 20p.; Mosquito Flat.

#### AMHERST DIVISION.

No. 2000, dated 27th August 1877; The Prince of Wales Q. M. Tribute Co. No Liability; 28a. 1r. 20p.; Talbot.

#### SANDHURST DISTRICT—EAGLEHAWK DIVISION.

No. 3833, dated 9th April 1877; J. Arblaster; 4a. 2r. 10p.; Black Forest Reef.

#### Mineral Lease.

#### ARARAT DISTRICT—ARARAT DIVISION.

No. 441, dated 25th June 1877; A. P. Priest; 634a. 3r. 26p.; Coleraine.

T. COUCHMAN,

Secretary for Mines.

Office of Mines,  
Melbourne, 15th August 1879.

## APPLICATIONS FOR GOLD MINING LEASES.

IN pursuance of the Act of Parliament 29 Victoria No. 201, section 41, it is hereby notified that, after the expiration of one month from the date hereof, it is intended to grant Leases of the portions of ground undermentioned, subject to such excisions, modifications, and reservations as may be necessary.

W. COLLARD SMITH,  
Minister of Mines.

Mining District.	No. of Application.	Names of Applicants, and style under which it is intended that the business shall be carried on.	No. of Lease.	Approximate Area of Ground applied for.	Amount of Money proposed to be invested, and in what manner the land is to be worked.	Minimum number of men to be employed when commencing operations, also subsequently when in full work.	Precise locality and time of commencing operations.	Term of Lease, and General Remarks.
Castlemaine	320	B. Frey and another. "The You Know Q. M. Co."	1953	A. R. P. 3 2 25	£1000 ... ..	Two men	Hoddle's Creek. On grant of lease	15 years.
"	322	R. M. Lee and another. "The Red Hill Q. M. Co."	1954	3 0 18	£1000. Manual labor and machinery	Two men	Hoddle's Creek. On grant of lease	15 years. Excising from the area applied for the overlap on lease block, No. 1828, Castlemaine.
"	53	J. Thureau and another	1958	8 2 36	£2000 ... ..	First six months two men, subsequently four men	Humboldt Reef, Drummond. On grant of lease	15 years.
Maryborough	1979	J. H. Yates	2118	22 2 25	£4000. Manual labor and machinery when required	First six months two men, subsequently ten men	Goldborough. On grant of lease	15 years.
Sandhurst	3700	H. Breh. "The Nell Gwynne Q. M. Co. Limited"	4087	23 1 7	£2000 ... ..	First six months four men, subsequently ten men	Spring Gully. Now at work	15 years.

## "THE LAND TAX ACT 1877."

Appeal No. 181.—Estate No. 828.—Richard Blackwood and John Curtayne, trustees of the late John Aitken, appellants.

WE hereby amend the classification of this estate as follows:—

1st. The classification is hereby reduced from the 2nd class to the 3rd class.

2nd. The particulars and area are amended as hereunder:—Parish of Holden: Allotments A of section 13; 1 and 2 of section 22 are struck out; allotment A of section 18, section 22 are added. Parish of Buttlejorrk: allotment 19 is added.

3rd. The total area of the estate was 3,778 acres, instead of 3,751 acres, during the period from the 28th of August 1877 to the 1st of December 1877.—(Corr.79/36.A.)

Given under our hands this 24th day of July 1879.

ROBERT LE POER TRENCH,  
ARCHD. FISKEN,  
A. J. SKENE,  
Commissioners of Land Tax.

## "THE LAND TAX ACT 1877."

Appeal No. 47.—Estate No. 183.—Edward Hearne, John Ignatius Hearne, and Edward Francis Hearne, appellants.

WE hereby amend the classification of this estate as follows:—

1st. The classification is hereby reduced from the 3rd class to the 4th class.

2nd. The particulars and area are amended as hereunder:—Parish of Edenhope: Allotments 6a, 18ab, 4a, 11, 19 are added. Parish of Awonga: Part of allotment 18 is struck out. Parish of Jallakin: Allotment 2 is added.

3rd. The total area of the estate was 3,875 acres, instead of 2,337 acres, during the period from the 28th of August 1877 to the 1st of December 1877.—(Corr.79/78.H.)

Given under our hands this 28th day of July 1879.

ROBERT LE POER TRENCH,  
ARCHD. FISKEN,  
A. J. SKENE,  
Commissioners of Land Tax.

## "THE LAND TAX ACT 1877."

Appeal No. 73.—Estate No. 293.—John Lang Currie, appellant.

WE hereby amend the classification of this estate as follows:—

1st. The classification is hereby reduced from the 2nd class to the 3rd class.

2nd. The particulars and area are amended as hereunder:—Parish of Etrick: Allotments D2b of section 3—7ab of section 4—5 of section 5—3 of section 7—23a are struck out; allotments 6ab, 7ab of section 2—1 of section 3—2aa, 2na, 2ba, 3 of section 14—A of section 23 are added. Parish of Toolio-rook: Allotments 1 of section 1—1, 2 of section 3—1 to 3 of section 4—3, 4 of section 23; and allotments 22, 23 are struck out; allotments 4ab—part of 5 of section 1—part of allotment 1n of section 22—1ab, 2 of section 23—3 of section 30 are added. Parish of Pircarra: Allotments 47ab to 50ab, 58ab, 59ab, part of 81ab are struck out; parts of allotments C and H<sup>1</sup>, allotments H<sup>2</sup>, I<sup>1</sup>, I<sup>2</sup>, G, are added. Parish of Geelengla: Allotment 149, part of allotment 148 are struck out; allotments 48a ab,—part of 61 a—allotment 141 are added. Parish of Taarnaak: Allotments 7, 1ab to 5ab, 11ab, 13ab, 15ab are struck out. Portion 7, allotments 16 n<sup>2</sup>, C, F<sup>1</sup>, A, E, 32ab, 34ab, and portion B are added.

3rd. The total area of the estate was 29,160 acres, instead of 29,433 acres, during the period from the 28th of August 1877 to the 1st of December 1877.—(Corr.79/276.C.)

Given under our hands this 28th day of July 1879.

ROBERT LE POER TRENCH,  
ARCHD. FISKEN,  
A. J. SKENE,  
Commissioners of Land Tax.

## "THE LAND TAX ACT 1877."

Appeal No. 174.—Estate No. 860.—Duncan McGregor and Kenneth McKenzie, trustees of the late Donald McCrae, appellants.

WE hereby amend the classification of this estate as follows:—

1st. The classification is hereby reduced from the 1st class to the 2nd class.

2nd. The particulars are amended as hereunder:—Parish of Chintin: Allotments 51, 52 are of section A.—(Corr.79/111.Mc.)

Given under our hands this 29th day of July 1879.

ROBERT LE POER TRENCH,  
ARCHD. FISKEN,  
A. J. SKENE,  
Commissioners of Land Tax.

## "THE LAND TAX ACT 1877."

Appeal No. 230.—Estate No. 891.—Charles Denis O'Halloran, appellant.

WE hereby amend the classification of this estate as follows, viz.:—

The classification is hereby reduced from the 1st class to the 2nd class.

Given under our hands this 31st day of July 1879.

ROBERT LE POER TRENCH,  
ARCHD. FISKEN,  
A. J. SKENE (Dissenting).  
Commissioners of Land Tax.



"THE LAND TAX ACT 1877."

Appeal No. 236.—Estate No. 888.—James Godfrey Pearson, appellant.

WE hereby amend the classification of this estate as follows:—

1st. The classification is hereby reduced from the 1st class to the 2nd class.

2nd. The particulars and area are amended as hereunder:—Parish of Kalkallo: Allotments A, B, C, D, of sections 11, 12 are struck out; section 12 and part of section 11 are added.

3rd. The total area of the estate was 1,737 acres, instead of 1,755 acres, during the period from the 28th of August 1877 to the 1st of December 1877.—(Corr.79/41.P.)

Given under our hands this 4th day of August 1879.

ROBERT LE POER TRENCH,  
ARCHD. FISKEN,  
A. J. SKENE,  
Commissioners of Land Tax.

"THE LAND TAX ACT 1877."

IT is hereby notified that the name of the owner of estate No. 847, as published in the *Government Gazette* of the 28th June 1878, should have been William Robertson, instead of Thomas Ager.

Given under our hands this 13th day of August 1879.

ROBERT LE POER TRENCH,  
ARCHD. FISKEN,  
A. J. SKENE,  
Commissioners of Land Tax.

BRUCE GAUNSON, Secretary.

"THE LAND TAX ACT 1877."

Appeal No. 150.—Estate No. 817.—Hon. William John Clarke, appellant.

WE hereby amend the classification of this estate as follows:—

1st. The classification is hereby reduced from the 2nd class to the 3rd class.

2nd. The particulars and area are amended as hereunder:—Parish of Tarnet: Allotment E of section 22 is struck out; part of allotment E of section 22, part of D of section 25 are added. Parish of Derrimut: Allotments 1 of section 16—1 of section 17—1 of section 24—parts of 4, 5 of section 24—A, B, C of section 26—A to D of section 27—A to E of section 27—section 28, part of allotment 2ab, 2c, 2d of section 29 are struck out; allotment 6 of section 16—part of 1 of section 17—part of 1 of section 24—4, 5 of section 24—section 27 are added; A to E of section 28, section 29 are added. Parish of Maribyrnong: Part of section 1, allotments A, B, C of section 1 are added. Parish of Kororoit: Allotments A, B of section 8a, section 14, part of section 17 are struck out; allotment 4 of section 12, part of allotment A of section 14 are added. Parish of Yagardook: Allotment 1, sections 8, 10, and part of 11 are struck out; section 1, allotments 8, 9, 9a, 10, 11 of section 7—3 of section 22—part of section 17 are added. Parish of Holden: Sections 4, 8, 14 are struck out; allotment A2 of section 1, parts of sections 4, 8, 14 are added; Parish of Bulla Bulla: Allotment 1 of section 16 is struck out, allotment 3 of section 21, part of 1 of section 16 are added. Parish of Bolinda: Allotment 3 of section 1—A, B, Reserve, allotments 4 of section 15—8, 4 of section 19—section 18 are struck out; part of allotment 3 of section 1, allotments 1 to 15 of section 5, A of section 15, 1 to 3 of section 18 are added. Parish of Buttlejork: Allotments 25, 26, 28, 35, 36 are struck out; allotments 42, 43, 50, 51, 58, 59, 61 are added. Parish of Gisborne: Allotments 3, 25, 26, 28, 35, 36 of section N are added. Parish of Monegeetta: Allotments 4b, 4c, 26 of section B, 15a, 21a, two water reserves of section C are added. Parish of Havelock: Allotments 59 to 62, 76 to 80 of section C are struck out; allotments 20a of section C, Hill-Head Pre-emptive Right are added. Parish of Kerrie: Allotment adjoining Special Survey is added. Parish of Mickleham: Sections 29, 30 are struck out; Deep-Dene Village Reserve is added. Parish of Merriang: Sections 3, 9, 10, 28 are struck out; parts of sections 3, 10, 28 are added; allotments 1 to 3 of section 9 and a road containing 12 acres are also added. Parish of Chintin: Allotment 68 of section A is added; allotments 69 to 76 are of section A. Parish of Cut-Paw-Paw: Allotments 8 of section 12—7 of section 13 are struck out. Part of allotment 8 of section 12, part of allotment 7 of section 13 are added; 59 acres 3 roods and 2 perches of Village and Town allotments are added.

3rd. The total area of the estate was 136,309 acres, instead of 136,561 acres, during the period from the 28th of August 1877 to the 1st of December 1877.—(Corr.79/298.C.)

Given under our hands this 21st day of July 1879.

ROBERT LE POER TRENCH,  
ARCHD. FISKEN,  
A. J. SKENE,  
Commissioners of Land Tax.

"THE LAND TAX ACT 1877."

Appeal No. 246.—Estate No. 831.—Trustees of the late William Murray, viz.:—Morton Allport and Thomas Must, appellants.

WE hereby amend the classification of this estate as follows:—

1st. The classification is hereby reduced from the 3rd class to the 4th class.

2nd. The particulars and area are amended as hereunder:—Parish of Wallan Wallan: Allotment 62b and part of allotment 76 are struck out; allotment 76 is added.

No. 80.—August 15, 1879.—3.

3rd. The total area of the estate was 6,361 acres, instead of 6,363 acres, during the period from the 28th of August 1877 to the 1st of December 1877.—(Corr.79/152.M.)

Given under our hands this 11th day of August 1879.

ROBERT LE POER TRENCH,  
ARCHD. FISKEN,  
A. J. SKENE,  
Commissioners of Land Tax.

"THE LAND TAX ACT 1877."

Appeal No. 196.—Estate No. 847.—William Robertson, appellant.

WE hereby amend the classification of this estate as follows:—

1st. The classification is hereby reduced from the 1st class to the 2nd class.

2nd. The total area of the estate was 1,405 acres, instead of 1,400 acres, during the period from the 28th of August 1877 to the 1st of December 1877.

Given under our hands this 13th day of August 1879.

ROBERT LE POER TRENCH,  
ARCHD. FISKEN,  
A. J. SKENE,  
Commissioners of Land Tax.

"THE LAND TAX ACT 1877."

Appeal No. 248.—Estate No. 855.—Trustees of the late James Pearson, viz.:—Fredk. R. Godfrey, William Godfrey, and Fairfax Fenwick, appellants.

WE hereby amend the classification of this estate as follows:—

1st. The classification is hereby reduced from the 1st class to the 2nd class.

2nd. The particulars and area are amended as hereunder:—Parish of Euroke: Allotment O of section 8 is struck out; allotment O of section 9 is added.

3rd. The total area of the estate was 1,448 acres, instead of 1,459 acres, during the period from the 28th of August 1877 to the 1st of December 1877.—(Corr.79/45.P.)

Given under our hands this 12th day of August 1879.

ROBERT LE POER TRENCH,  
ARCHD. FISKEN,  
A. J. SKENE,  
Commissioners of Land Tax.

"THE LAND TAX ACT 1877."

Appeal No. 243.—Estate No. 893.—D. C. Kennedy, appellant.

WE hereby amend the classification of this estate as follows:—

The classification is hereby reduced from the 1st class to the 3rd class.—(Corr.79/50.K.)

Given under our hands this 8th day of August 1879.

ROBERT LE POER TRENCH,  
ARCHD. FISKEN,  
A. J. SKENE,  
Commissioners of Land Tax.

"THE LAND TAX ACT 1877."

Appeal No. 245.—Estate No. 897.—Executrix of the late Thomas Grant, viz.:—Janet Grant, appellant.

WE hereby amend the classification of this estate as follows:—

The classification is hereby reduced from the 1st class to the 3rd class.—(Corr.79/50.G.)

Given under our hands this 7th day of August 1879.

ROBERT LE POER TRENCH,  
ARCHD. FISKEN,  
A. J. SKENE,  
Commissioners of Land Tax.

"THE LAND TAX ACT 1877."

Section 40.

THE following corrections have been made in the Land Tax Register:—

Estate No. 660.—The amount of tax payable for each of the half-years commencing 28th August 1878 and 28th February 1879 is £15 2s. 9d., the area for that period being 2461 acres.

Estate No. 274.—The amount of tax payable for the half-year commencing 28th February 1879 is £32 18s. 2d., and for each of the three half-years preceding, £58 14s., the areas for such periods being 2575 acres and 3964 acres respectively.

A. MORRAH,  
Registrar of Land Tax.

Office of Registrar of Land Tax,  
Melbourne, 14th August 1879.

"THE COMPANIES STATUTE 1864."

I HEREBY certify that the "Echuca Steam-ship Company Limited" has been this day registered by me, and notify that the said company is incorporated, and is limited by shares. Dated this twelfth day of August 1879.

RICHD. GIBBS,  
Registrar-General.

Registrar General's Office,  
Melbourne.

## "THE COMPANIES STATUTE 1864."

I HEREBY certify that "The United Australian Mutual Fire Insurance Company Limited" has been this day registered by me, and notify that the said company is incorporated, and is limited by shares.

Dated this eleventh day of August 1879.

RICHD. GIBBS,  
Deputy Registrar-General.

Registrar-General's Office,  
Melbourne.

## "THE COMPANIES STATUTE 1864."

I HEREBY certify that "The Oriental Hotel Company Limited" has been this day registered by me, and notify that the said company is incorporated, and is limited by shares.

Dated this seventh day of August 1879.

RICHD. GIBBS,  
Deputy Registrar-General.

Registrar-General's Office,  
Melbourne.

## SHIRES OF SHEPPARTON AND ECHUCA.

## TRANSFER OF AREA.

IN pursuance of the provisions of *The Local Government Act 1874* (No. 506, § 46) the substance and prayer of a petition, in accordance with the 44th section of the said Act, which has been presented to His Excellency the Governor, are published, viz.:-

The petitioners purport to constitute a majority of the ratepayers in the portion of the Shire of Shepparton which is described in their petition, and they desire that the area so described may be severed from the Shire of Shepparton and attached to the Shire of Echuca.

Area described in the petition:

"Commencing on the River Murray at the point where the southern or left bank of the said river is joined by the boundary line separating the parish of Yellima from the adjacent parish of Yalca; thence (bearing westerly) bounded on the north by the southern or left bank of the River Murray; on the west by a road dividing the parishes of Cocamah, Pecola, and Narioka from the before-mentioned parishes of Yellima and Barwo; on the south by the southern boundary of the before-mentioned parish of Barwo; on the east by the eastern boundaries of the parishes of Barwo and Yellima to the commencing point."

Petitioners state that until the Shire of Shepparton was constituted they have been ratepayers of the Shire of Echuca; that the said Shire of Shepparton includes *inter alia* the whole of the hereinbefore mentioned parishes of Yellima and Barwo; that although in the whole area constituting the Shire of Shepparton there was a majority of ratepayers in favor of the new shire, there was and is in the parishes of Yellima and Barwo a majority strongly adverse to severance from the Shire of Echuca, and that such majority is so large as virtually to amount to the entire vote of the ratepayers; and the petitioners pray as follow:-

"Your petitioners therefore respectfully pray that Your Excellency in Council will be pleased to exercise the powers conferred upon Your Excellency by sub-section 5 of section 19, and sub-section 3 of section 31 of *The Local Government Act 1874*, by severing from the Shire of Shepparton the area above described and annexing the same to the Shire of Echuca as a portion of the Moira Riding of the said Shire of Echuca."

Notices intended to be served on petitioners may be served on the President of the Shire of Echuca, Shire Hall, Rochester, or posted to said address.

J. B. PATTERSON,  
Commissioner of Public Works.

Public Works Office  
(Roads and Bridges Branch),  
Melbourne, 13th August 1879.

## Courts.

CLUNES.—COUNTY COURT.—Notice is hereby given that the next Sittings of the County Court at Clunes will be held at the Court House, Clunes, on Tuesday the 7th day of October A.D. 1879, at the hour of Eleven o'clock in the forenoon.—(By order of the Judge.) CHARLES A. C. CRESSWELL, Registrar of the said Court. Court House, Clunes, 11th August 1879.

CLUNES.—COURT OF MINES.—Notice is hereby given that the next Sittings of the Court of Mines at Clunes will be held at the Court House, Clunes, on Tuesday the 7th day of October A.D. 1879, at the hour of Eleven o'clock in the forenoon.—(By order of the Judge.) CHARLES A. C. CRESSWELL, Clerk of the said Court. Court House, Clunes, 11th August 1879.

KERANG.—HAWKERS AND PEDLERS' LICENSING MEETING.—Notice is hereby given that a Special Court of Petty Sessions will be held at the Court House, Kerang, on Tuesday the 9th day of September 1879, at the hour of Eleven o'clock in the forenoon, for the purpose of granting Hawkers and Pedlers' Licenses.—EDWD. DASH, Clerk Petty Sessions (acting). Kerang, 12th August 1879.

CENTRAL CRIMINAL COURT: pursuant to Order in Council of 2 December 1878.  
Melbourne ... .. Monday ... 15 September

COURTS OF ASSIZE: pursuant to Order in Council of 2 December 1878.

Ararat	...	...	Saturday	...	18 October
Ballarat	...	...	Tuesday	...	21 October
Beechworth	...	...	Wednesday	...	8 October
Belfast	...	...	Wednesday	...	8 October
Castlemaine	...	...	Saturday	...	25 October
Geelong	...	...	...	...	...
Hamilton	...	...	Monday	...	13 October
Maryborough	...	...	...	...	...
Sale	...	...	...	...	...
Sandhurst	...	...	Monday	...	20 October

GENERAL SESSIONS: pursuant to Order in Council of 23 December 1878.

Ararat	...	...	Friday	...	29 August
Bairnsdale	...	...	Monday	...	17 November
Ballarat	...	...	Thursday	...	18 December
Beechworth	...	...	...	...	...
Belfast	...	...	Wednesday	...	20 August
Benalla	...	...	Friday	...	12 December
Castlemaine	...	...	Tuesday	...	19 August
Clunes	...	...	Wednesday	...	10 December
Daylesford	...	...	Tuesday	...	26 August
Dunolly	...	...	Saturday	...	15 November
Echuca	...	...	Tuesday	...	25 November
Geelong	...	...	Tuesday	...	21 October
Hamilton	...	...	Tuesday	...	26 August
Heathcote	...	...	Tuesday	...	16 September
Inglewood	...	...	Friday	...	21 November
Jamieson	...	...	Friday	...	8 October
Kilmore	...	...	Monday	...	22 September
Kyneton	...	...	Friday	...	22 August
Mansfield	...	...	Monday	...	6 October
Maryborough	...	...	Tuesday	...	16 December
Melbourne	...	...	Monday	...	1 September
Palmerston	...	...	Wednesday	...	12 November
Portland	...	...	Saturday	...	23 August
Sale	...	...	Friday	...	14 November
Sandhurst	...	...	Tuesday	...	2 December
St. Arnaud	...	...	Thursday	...	11 September
Stawell	...	...	Monday	...	1 September
Walhalla	...	...	Monday	...	24 November
Wangaratta	...	...	Wednesday	...	10 December
Warrnambool	...	...	Monday	...	18 August
Wood's Point	...	...	Tuesday	...	30 September

COUNTY COURTS.—Dates fixed by the Judges.

Alexandra	...	...	Friday	...	26 September
Ararat	...	...	Saturday	...	30 August
Avoca	...	...	Thursday	...	18 December
Bacchus Marsh	...	...	Tuesday	...	16 September
Bairnsdale	...	...	...	...	...
Ballan	...	...	Friday	...	17 October
Ballarat	...	...	Thursday	...	2 October
Beaufort	...	...	...	...	...
Beechworth	...	...	Thursday	...	13 November
Belfast	...	...	Wednesday	...	20 August
Benalla	...	...	Monday	...	27 October
Blackwood	...	...	Thursday	...	18 September
Bright	...	...	Monday	...	10 November
Camperdown	...	...	...	...	...
Carisbrook	...	...	...	...	...
Casterton	...	...	Thursday	...	28 August
Castlemaine	...	...	Monday	...	18 August
Chiltern	...	...	Wednesday	...	5 November
Clunes	...	...	Tuesday	...	7 October
Colac	...	...	Thursday	...	11 September
Creswick	...	...	Wednesday	...	8 October
Dandenong	...	...	Thursday	...	28 October
Daylesford	...	...	Tuesday	...	26 August
Dunolly	...	...	Saturday	...	15 November
Echuca	...	...	Tuesday	...	25 November
Geelong	...	...	Tuesday	...	21 October
Gisborne	...	...	Wednesday	...	29 October
Hamilton	...	...	Tuesday	...	26 August
Heathcote	...	...	Tuesday	...	16 September
Horsham	...	...	Thursday	...	4 September

Inglewood	...	Friday	21 November
Jamieson	...	Friday	8 October
Kerang	...	Wednesday	8 October
Kilmore	...	Monday	22 September
Kyneton	...	Friday	22 August
Maldon	...	Tuesday	30 September
Mansfield	...	Monday	6 October
Maryborough	...	Tuesday	23 September
Melbourne	...	Monday	8 September
Mornington	...	Friday	8 October
Nagambie	...	Wednesday	22 October
Omeo	...	Wednesday	10 December
Palmerston	...	Wednesday	12 November
Portland	...	Saturday	23 August
Romsey	...	Tuesday	28 October
Rushworth	...	Friday	28 November
Rutherglen	...	Tuesday	4 November
Sale	...	Tuesday	19 August
Sandhurst	...	Tuesday	2 September
Seymour	...	Tuesday	21 October
Shepparton	...	Friday	24 October
Smythesdale	...	Tuesday	25 November
St. Arnaud	...	Thursday	11 September
Stawell	...	Monday	1 September
Talbot	...	Wednesday	1 October
Walhalla	...	Monday	24 November
Wangaratta	...	Thursday	6 November
Warrnambool	...	Monday	18 August
Wodonga	...	Tuesday	9 December
Wood's Point	...	Tuesday	30 September
Yackandandah	...	Wednesday	12 November
Yea	...	Wednesday	24 September

### COURTS OF MINES.—Dates fixed by the Judges.

COURT OF CHIEF JUDGE.			
Melbourne	...	Monday	18 August
ARARAT DISTRICT.			
Ararat	...	Saturday	30 August
Beaufort	...	...	...
Stawell	...	Monday	1 September
BALLARAT DISTRICT.			
Ballarat	...	Thursday	2 October
Clunes	...	Tuesday	7 October
Creswick	...	...	...
Mount Blackwood	...	Thursday	18 September
Smyth's Creek	...	Tuesday	25 November
BEECHWORTH DISTRICT.			
Alexandra	...	Friday	26 September
Beechworth	...	Thursday	13 November
Bright	...	Monday	10 November
Chiltern	...	Wednesday	5 November
Jamieson	...	Friday	3 October
Mansfield	...	Monday	6 October
Rutherglen	...	Tuesday	4 November
Seymour	...	Tuesday	21 October
Wodonga	...	Tuesday	9 December
Wood's Point	...	Tuesday	30 September
Yackandandah	...	Wednesday	12 November
CASTLEMAINE DISTRICT.			
Castlemaine	...	Monday	18 August
Heidelberg	...	...	...
Hepburn (Daylesford)	...	Tuesday	26 August
Kyneton	...	Friday	22 August
Maldon	...	Tuesday	30 September
GIPPSLAND DISTRICT.			
Bairnsdale	...	...	...
Omeo	...	Wednesday	10 December
Palmerston	...	Wednesday	12 November
Sale	...	Tuesday	19 August
Walhalla	...	Monday	24 November
MARYBOROUGH DISTRICT.			
Avoca	...	Thursday	18 December
Dunolly	...	Saturday	15 November
Inglewood	...	Friday	21 November
Maryborough	...	Tuesday	23 September
St. Arnaud	...	Thursday	11 September
Talbot	...	Wednesday	1 October
SANDHURST DISTRICT.			
Heathcote	...	Tuesday	16 September
Kilmore	...	Monday	22 September
Rushworth	...	Friday	28 November
Sandhurst	...	Tuesday	9 September

### Tenders.

#### PUBLIC WORKS OFFICE, MELBOURNE.

TENDERS will be received at this office until Twelve o'clock on the days and for the purposes undermentioned. Particulars may be learnt at this office, and also at the offices named in each instance.

The Board of Land and Works will not necessarily accept the lowest or any tender.

Fencing, sheds, &c., at the new Post and Telegraph Office, Clunes. Plans, &c., also at Court House, Clunes. Preliminary deposit to accompany tender, £10. Final deposit, 10 per cent. ... 21st August.

Constructing eighteen portable wooden lock-ups. Preliminary deposit to accompany tender, £30. Final deposit, 10 per cent. ... 21st August.

Iron Wicket Gates, Treasury Gardens. Preliminary deposit to accompany tender, £5. Final deposit, 10 per cent. ... 21st August.

Repairs, &c., at Jetty, Portarlington. Specification, &c., also at Police Station, Portarlington. Preliminary deposit to accompany tender, £5. Final deposit, 10 per cent. ... 23rd August.

New Post and Telegraph Office, Richmond. Preliminary deposit to accompany tender, £25. Final deposit, 10 per cent. ... 28th August.

Repairs, &c., to Court House, Sandhurst. Specification also at Warden's Office, Sandhurst. Preliminary deposit to accompany tender, £5. Final deposit, 10 per cent. ... 28th August.

Repairs to Police Station, Dunkeld. Specification also at Police Station, Dunkeld. Preliminary deposit to accompany tender, £5. Final deposit, 10 per cent. ... 28th August.

New Police Barracks, Geelong. Plans, &c., also at Custom House, Geelong. Preliminary deposit to accompany tender, £25. Final deposit 10 per cent. ... 4th September.

Repairs, Painting, &c., at Post and Telegraph Office, Mornington. Plans, &c., also at Post Office, Mornington. Preliminary deposit to accompany tender, £5. Final deposit, 10 per cent. ... 4th September.

All Tenders must be addressed to the Honorable the Commissioner of Public Works, and marked "Tender for —."

J. B. PATTERSON,

Commissioner of Public Works.

Melbourne, 15th August 1879.

#### VICTORIAN RAILWAYS.

TENDERS are invited for the manufacture and supply of 1700 tons of Fishbolts, Dogspikes, and Pins.

A preliminary deposit of £200 must accompany each tender. Full particulars at the Engineer-in-Chief's Office, Spencer street, Melbourne.

Tenders must be deposited in the Railway Tender-box, Crown Lands Office, Treasury Gardens, at or before Twelve o'clock noon on Friday, 5th September.

The lowest or any tender will not necessarily be accepted.

JOHN WOODS,  
Commissioner of Railways.

#### VICTORIAN RAILWAYS.—STEEL RAILS AND FISH-PLATES.

TENDERS are invited for the manufacture and supply of 42,500 tons of Steel Rails, and 1,400 tons of Wrought-iron Fish Plates.

A preliminary deposit of £1,000 must accompany each tender.

Full particulars at the Engineer-in-Chief's Office, Spencer street, Melbourne.

Tenders must be deposited in the Railway Tender-box, Crown Lands Office, Treasury Gardens, at or before Twelve o'clock noon on Friday, 5th September.

The lowest or any tender will not necessarily be accepted.

JOHN WOODS,  
Commissioner of Railways.

#### VICTORIAN RAILWAYS.

TENDERS are invited for the manufacture and supply of 42,500 tons of Steel Rails, and 1,400 tons of Wrought-iron Fish Plates.

A preliminary deposit of £1000 must accompany each tender.

Full particulars at the Engineer-in-Chief's Office, Spencer street, Melbourne.

Tenders must be deposited in the Railway Tender-box, Crown Lands Office, Treasury Gardens, at or before Twelve o'clock noon on Friday, 5th September.

The lowest or any tender will not necessarily be accepted.

JOHN WOODS,  
Commissioner of Railways.

## VICTORIAN RAILWAYS.

**TENDERS** are invited for the manufacture and supply of 50 tons of Cast-iron Chairs.  
A preliminary deposit of £25 must accompany each tender.  
Full particulars at the Engineer-in-Chief's Office, Spencer street, Melbourne, and at Station Masters' Offices, Ballarat, Castlemaine, and Sandhurst.  
Tenders must be deposited in the Railway Tender-box, Crown Lands Office, Treasury Gardens, at or before Twelve o'clock noon on Friday, 22nd August.  
The lowest or any tender will not necessarily be accepted.  
JOHN WOODS,  
Commissioner of Railways.

## VICTORIAN RAILWAYS.—COAL.

**TENDERS** will be received until Noon on Friday the 5th September 1879, from persons willing to supply 1000 tons Coal of Victorian production. The coal may be delivered at any Station on the Victorian Railways, but tenderers must distinctly specify on their tenders the name of the station at which delivery is to be made.

Tenders must be accompanied by samples of the coal to be supplied.

Tenderers are to state in what time the whole 1000 tons will be delivered to the Government.

Forms of tender, conditions of contract, and further particulars may be obtained from the Locomotive Superintendent or Accountant at Melbourne.

Security will be required to the amount of £25 for the due fulfilment of the contract, either in Victorian Government debentures, bank deposit-receipt, or cash deposit, as the tenderer may elect.

Tenders must be accompanied by bank notes or a bank draft in favor of the Secretary for Railways (cheques not accepted) for £5, as a preliminary deposit on account of security, which will be returned within fourteen days to unsuccessful tenderers. Such deposit to be forfeited in the event of the successful tenderer failing to complete the security within the prescribed period.

The security must be completed within fourteen days of acceptance of the tender, failing which the contract may be again advertised or another tender accepted.

Bank deposit-receipts to be in favor of the Secretary for Railways.

In the event of the contractor failing to carry on the contract, the contract security money will in that case be absolutely forfeited, and the contractor will be disqualified from tendering for a period of twelve months.

The Government will not necessarily accept the lowest or any tender.

Tenders endorsed "Tender for Coal, Victorian Railways," must be deposited in the Railway Tender-box, Crown Lands Office, Treasury Gardens, Melbourne.

## CONDITIONS.

1. The coal must be taken from a mine within the Colony of Victoria, and be of the very best quality for locomotive engine purposes, quite free from small, shale, or other impurities; and must be pit-scranned before delivery.
2. The coal will be weighed by the Government on their weighbridge, and the contractor must accept payment on the Government weights.
3. The contractor will be required to prepare his account on the prescribed form.
4. Contractors are not at liberty to transfer their contracts under cover of power-of-attorney, coupled with an interest or otherwise; and no such transfer will be recognized by the Government.
5. In the event of the contractor failing to supply the coal within the time specified, or according to the sample submitted with his tender, the contract security money will in that case be absolutely forfeited to the Government.

JOHN WOODS,  
Commissioner of Railways.

## TELEGRAPH POLES.

**TENDERS** will be received until Twelve o'clock on Tuesday, 19th August, for supplying One hundred and fifty Poles at Post and Telegraph Office, Sale.

Specifications may be seen at the Stores Branch, General Post Office; and at the Post Offices at Morwell, Traralgon, Moe, Waterloo, Trafalgar, Drouin, and Sale.

Tenders to be endorsed "Tender for Telegraph Poles at Sale," and addressed (if by post, prepaid) to the Honorable the Postmaster-General, Melbourne, or deposited in the Tender-box at the General Post Office, Melbourne.

The amount of preliminary deposit to be enclosed with the tender is £5.

The lowest or any tender will not necessarily be accepted.

J. B. PATTERSON,  
Postmaster-General.

Post Office and Telegraph Department,  
Melbourne, 31st July 1879.

## ZINC LABELS.

**TENDERS** will be received until Twelve o'clock on Tuesday, 26th instant, for supplying One thousand eight hundred and eighteen (1818) Zinc Labels, to pattern.

Specifications may be seen at the Stores Branch, General Post Office.

Tenders to be endorsed "Tender for Zinc Labels," and addressed (if by post, prepaid) to the Honorable the Post-

master-General, Melbourne, or deposited in the Tender-box at the General Post Office, Melbourne.

The amount of the preliminary deposit to be enclosed with the tender is £2.

The lowest or any tender will not necessarily be accepted.

J. B. PATTERSON,  
Postmaster-General.

Post Office and Telegraph Department,  
Melbourne, 4th August 1879.

## REVOLVERS, BELTS, ETC.

**TENDERS** will be received until Ten o'clock a.m. on Tuesday the 19th August for the supply of—

- 12 Webley's Revolvers, to sample,
- 100 Pouch Belts, to sample,
- 9 Water Police Arm Badges, to sample,
- 9 Water Police Hat Badges, to sample,
- 1 Waggonette pole to specification,

for Police.

The prices must be expressed in figures and in words.

Tenders to specify time required for delivery.

Deposit of Ten per cent. to accompany tender.

Supplies subject to approval.

Should the contractor fail to execute the order within the contract time the deposit becomes thereby forfeited.

Further particulars and forms of tender at the offices of the Tender Board, where the samples, &c., lie for inspection.

Tenders must be enclosed in a separate envelope, marked on the outside "Tender for Revolvers, &c.," and be deposited in the Tender-box, at the Pay Office, Treasury, Melbourne.

W. COLLARD SMITH,  
Treasurer.

Treasury,  
Melbourne, 26th July 1879.

## VEGETABLES AT GEELONG.

**TENDERS** will be received until Ten o'clock a.m. on Tuesday the 19th August, from persons willing to supply mixed Vegetables at Geelong, from 1st September 1879 to the 30th June 1880.

The prices must be expressed, without alterations or erasures, in words as well as in figures.

Printed forms of tender, showing the estimated consumption and conditions of contract, may be obtained from the Secretary to the Tender Board, Melbourne, and at the Industrial Schools, Geelong.

Security £5.

Tenders must be accompanied by a preliminary deposit in bank notes or a bank draft payable to the order of the secretary to the Tender Board, for £2 (cheques will in no case be received), which will be returned within ten days to unsuccessful tenderers on their application. Such deposit to be forfeited in the event of the successful tenderer failing to complete the security within the prescribed period.

The security must be completed within five days of acceptance of the tender, failing which the contract may be again advertised or another tender accepted.

Tenderers failing to take up their accepted tenders will be disqualified from tendering for Government supplies for a period of twelve months.

In the event of the contractor failing to carry on the contract, the contract security money will in that case be absolutely forfeited.

The Government will not necessarily accept the lowest or any tender.

Tenders must be enclosed in a separate envelope, marked "Tender for Mixed Vegetables," and be deposited in the Tender-box at the Pay Office, Treasury, Melbourne; or (if sent by post) must be addressed to the Chairman of the Tender Board, Pay Office, Treasury, Melbourne.

W. COLLARD SMITH,  
Treasurer.

Treasury,  
Melbourne, 4th August 1879.

## CONVEYANCE OF MAILS, 1879-80-81.

**TENDERS** will be received at this office until Noon of Tuesday the 26th August 1879 for the Conveyance of Post Office Mails as undermentioned, from 10th September 1879 to 30th June 1881:—

- 610. To and from Bairnsdale and Newlands Backwater, Victoria Lake, two days a week.
- 615. To and from Dederang and Tawonga (Kiewa River), two days a week.
- 616. To and from Fort Cameron and Glenloth State School, two days a week.
- 617. To and from Grantville and Jumbunna (Western Port), via Brazier and Company's Saw Mills, two days a week.
- 619. To and from Strathmerton and Ulupna, three days a week.

J. B. PATTERSON,  
Postmaster-General.

Post Office and Telegraph Department,  
General Post Office,  
Melbourne, 14th August 1879.

## TENDERS FOR GRAZING LANDS.

NOTE.—The fee for four months must accompany the tender.

**TENDERS** will be received by the Board of Land and Works up to Noon of Friday, 29th August 1879, for the occupation for Grazing purposes only of the following unappropriated portions of land, subject to the Regulations approved by the Governor in Council, and published in the *Government Gazette* of 11th February 1876, as under, and also the subjoined special conditions.

Every license granted under subdivision VII. of section 47 of *The Land Act* 1869 shall be subject to the conditions set forth in the schedule hereto, and to such special conditions and payment in advance of such fee as the Minister may determine, and shall be issued by an officer of the Department of Lands and Survey duly authorized on that behalf.

## Schedule.

1. This license shall not be deemed to prevent the land comprised therein or any part or parts thereof from being sold, leased, or licensed under any of the provisions of parts I., II., or III. of *The Land Act* 1869, except subdivision VII. of the 47th section thereof, or proclaimed a common, or occupied by virtue of any miner's right or business license, or alienated or dealt with under the authority of *The Land Act* 1869, or any other Act now or hereafter to be in force, otherwise than for pastoral or depasturing purposes, or resumed by order of the Governor, acting by and with the advice of the Executive Council, for railways, roads, telegraph lines, dams, reservoirs, races, catchwater drains, pipe-tracks, quarries, or other public purposes; and no licensee shall in any such case be entitled to compensation other than the return of such portion of the fee paid by him as the Minister may think fit.

2. If the licensee, or any person claiming an interest through or under the licensee in the land comprised in this license, shall, at any time during the period for which the license has been issued, employ any person to apply for a license of an allotment under *The Land Act* 1869, contrary to the true intent of the provisions thereof, or shall make or cause to be made any agreement or contract, or shall give or take, or cause to be given or taken, any negotiable security for the purpose of defeating or evading the provisions of, or shall in any way whatsoever, directly or indirectly, commit or be privy to a fraud upon the said Act, this license shall be void.

3. No land comprised in roads from time to time surveyed and marked out within the boundaries of the land comprised in this license shall be deemed within the operations of this license.

4. This license entitles the holder thereof during the period therein specified to use the land in respect of which the same is granted for depasturing purposes only, and does not confer any right to build thereon, or to cultivate or fence any portion thereof; but if the holder thereof desire such use of the land beyond such period, notice to that effect must be given by him to the Minister one month prior to expiry thereof.

5. The interest in this license may not be transferred without the consent of the Minister and payment of a fee of One pound (£1), and upon sanction of transfer thereof a new license will issue to the transferee.

6. No claim whatsoever shall be made or entertained by reason of this license not being renewed or transferred.

## Special Conditions.

1. The period of occupation will be, in the first instance, from 1st September 1879 to 31st December 1879.

2. The license fee must be paid every year in advance, if renewed. The fee for four months—for which the first license will be issued—must accompany the tender or be paid by the successful tenderer or his agent immediately on the declaration of the acceptance of the tender, otherwise the offer of the next highest tenderer who may be prepared to comply with this condition may be accepted.

3. Tenders to be for so much per block per annum separately.

4. Tenders to be endorsed "Tender for Block 1," or 2, or 3, &c., as the case may be.

5. The highest or any tender not necessarily accepted.

6. Tenderers must give their full name and specific postal address.

7. The areas are in all cases given as more or less, and all appropriated, alienated, or licensed land (if any) within the boundaries is excluded.

Plans can be seen and information may be obtained in this office.

FRANCIS LONGMORE,

Commissioner of Crown Lands and Survey.

Department of Lands and Agriculture,

Melbourne, 31st July 1879.

Grazing block (No. 5)—330 acres, parish of Drumborg, allotment 5 of section 11, a part of the forfeited run *Stclair East*: Portland district.

Grazing block (No. 13)—15,500 acres: Commencing at the south-east corner of Singapore grazing license, on the sea-coast; thence westerly by the south boundary of that grazing license to Corner Inlet run; thence by the eastern boundary of said run to the north boundary of Wilson's Promontory run; thence easterly by said run to the sea-coast; thence northerly by said coast to the commencing point: At *Sealer's Cove*, Gippsland South district.

Grazing block (No. 15)—300 acres: Subject to the condition that no fires or lights whatever are to be exhibited on the land known as *Julia Percy Island*: Hamilton district.—(12598c and 7851h.)

Grazing block (No. 19)—23,000 acres: Commencing at the south-west corner of Ryanston South run; thence north-easterly by the west boundary of Ryanston South for about ten miles; thence about north-west for three miles and a half to meet the Bass River; thence southerly by Bass River for about ten miles; thence by a line running south to the commencing point: Land known as *Ryanston*, Melbourne district.—(4994h.)

Grazing block (No. 25)—3000 acres: Commencing at north angle of Mount Misery pre-emptive right; thence north-easterly by Bowman's track to the south-west boundary of Cardinia run; thence north-westerly by said boundary to east of allotment 33, parish of Berwick; thence southerly by Cardinia Creek to Mount Misery pre-emptive right; thence along the north boundary of pre-emptive right to the commencement: Melbourne district.

Grazing block (No. 27)—2000 acres: Commencing at the north-west angle of R. Hopkin's selection, in the parish of Neerim; thence by a line running north to meet the La Trobe River; thence easterly by the La Trobe to a line which if produced southerly would strike the north-east angle of S. Warnock's selection; thence by lines running west one mile, south half-a-mile, west half-a-mile, north one mile and a half, and west one mile and three-quarters to commencing point: Melbourne district.—(6307c.) (3332L.)

Grazing block (No. 28)—2000 acres: Commencing at the south-east angle of K. Warnock's selection, in the parish of Neerim; thence by a line running north to meet La Trobe River; thence south-easterly by the La Trobe to a line which if produced west would strike the south-east corner of K. Warnock's selection, being the commencing point: Melbourne district.—(6307c.) (3332L.)

Grazing block (No. 29)—2700 acres: Commencing at the south-west angle of allotment 91, parish of Nar Nar Goon; thence south for about one mile; thence by a line running east two miles and one-quarter mile; thence by a line running north to the south-east angle of allotment 93, the south-west and west by the south boundary of allotments 93, 92, and 91, and including unoccupied portions of allotments 93 and 89: Melbourne district.—(11324h.)

Grazing block (No. 32)—16,000 acres, the remnant of the forfeited run known as *Loutit Bay*: Geelong district.—(6792h.)

Grazing block (No. 65)—1600 acres, parish of Salisbury West, being a part of Salisbury Plains, lying between Wm. Jenkins, J. G. Walkers, Jas. Hicks, and Jas. Boyd's selections, and R. Irving's, J. C. Morrow's, No. 552/19; Mary Orr's, J. C. Morrow's, No. 43958/19; and Alfred Mortimer's selection bounded on the remaining part of the north by W. M. Walker's 19th section application, No. 2891; and bounded on the south by the Inglewood common, formerly gazetted as *Matrem*: Dunolly district.—(3428c.) (304/47b.)

Grazing block (No. 72)—38,000 acres: Commencing at a point on the shore of Bass Straits where a small creek known as Running Creek falls into ocean about a mile in a north-westerly direction from the trigonometrical station on Cape Conran; thence north 15° west seven miles; thence east 15° north nine miles; thence south 15° east about seven miles to Pearl Point; thence by the shore of Bass Straits westerly to point of commencement, formerly known as *Mooruphill*: Bairnsdale district.—(8099h.)

Grazing block (No. 80)—70,000 acres: Commencing at Mount Ellery; thence east about ten miles; thence north about ten miles; thence west about twelve miles to a range; thence by said range to the commencement; formerly let as *Mount Ellery*: Gippsland North district.—(88/47.)

Grazing block (No. 81)—23,000 acres: Commencing at a point on the boundary-line between New South Wales and Victoria where it is intersected by the River Wallangarra; thence south-easterly by the said boundary-line about six miles and three-quarters; thence south-easterly by a line about three miles; thence westerly by the northern shore of Mallagoota Inlet to the mouth of Genoa River; thence by that river and the Wallangarra River to the commencement: Gippsland North district.—(291/47.)

Grazing block (No. 82)—75,000 acres: Commencing at the point where the boundary of the Nicholson River grazing land abuts on the River Nicholson; thence north-westerly by said river to its source at the south boundary of Pheasant Park grazing land; thence southerly by said grazing land to the north-east corner of Sandy's Creek run; thence southerly by the eastern boundary of said run to the north-west corner of Ryan's Peak grazing land; thence by the northern and eastern boundaries of said grazing land to the north-west corner of Nicholson River grazing land; thence by the north boundary of said grazing land to the commencement: Gippsland district.—(411/47.)

Grazing block (No. 89)—45,000 acres: commencing at Mount Matlock; thence by the road from Matlock to Jamieson to the south boundary of the Big River South grazing land; thence west by said boundary about six miles and a half; thence south about nine miles and a quarter; thence east about seven miles and a half to the commencement. Formerly let as *Mount Matlock*: Alexandra district.—(411/47.)

Grazing block (No. 90)—22,640 acres: Commencing at the north-west angle of the boundary of the Mohican run; thence about three miles to a point on the east boundary of the Murrindindi East run; thence northerly and south-easterly by that run, the Killingworth, Ballham Hill, Whanregarwen, Riversdale Nos. 1 and 2 runs to the north boundary of the Mohican run; thence westerly by that boundary to the point of commencement. Formerly let as *Utpalma*: Seymour district.—(223/47.)

Grazing block (No. 94)—1700 acres: parishes of Winnindoo and Toongabbie South, lying between the purchased land and the La Trobe River, and extending from old Rosedale pre-emptive right to the western boundary of the Ridge run: Gippsland district.—(371/47.)

Grazing block (No. 97)—11 acres, parish of Linlithgow, the excised water-frontage to allotment 9, section I, near Cox's Creek: Hamilton district.—(421/47.)

Grazing block (No. 99)—6500 acres, the remnant of the run *Springburn*: Hamilton district.—(488/47.)

Grazing block (No. 100)—8000 acres: Commencing at the junction of Wright's Creek with the Buckland River; thence up the Buckland River about five miles to the junction of the eastern and western branches of that river; thence south-westerly about two miles and a half; thence north-westerly about six miles to Wright's Creek; thence down said creek to the commencement: Beechworth district.—(486/47.)

Grazing block (No. 101)—8000 acres, about five miles south from the point known as The Junction, and bounded on the east by the left-hand or main branch of the Buckland River; on the south by the Main Dividing Range; on the west by a line bearing north-west about six miles and a half; thence east about two miles. Formerly let as *Mount Selwyn*: Beechworth district.—(659/47.)

Grazing block (No. 104)—20 acres, parish of Yuppeckiar, between the railway reserve and allotments 13<sup>a</sup>, 14<sup>a</sup>, 14<sup>b</sup>, 13<sup>a</sup>, 16<sup>b</sup>. Formerly let as *Transvia*: Hamilton district.—(2116r and 197/47.)

Grazing block (No. 111)—25,000 acres: Commencing at the north-west angle of H. Reeve's 19th section holding; thence northerly by a line running to the south-west angle of allotment 8, parish of Neerim; thence continued northerly to La Trobe River; thence westerly by La Trobe to Bowman's track; thence southerly by that track to the head of the Bunyip; thence south-easterly by a line running to the north-west angle of J. Fawcett's 19th section holding, in the parish of Jindivick; thence east one mile; and thence north to the commencement: formerly known as *Nayook*: Melbourne district.—(709/47.)

Grazing block (No. 126)—9700 acres, the remnant of the forfeited run *River Tyers*: Gippsland district.—(667/47.)

Grazing block (No. 128)—6000 acres, parish of Bidwell: Commencing at north-west corner of Mount Ellery grazing land; thence easterly by the northern boundary of said land about two and a half miles; thence northerly about four miles along the western boundary of the Rampart grazing land; thence westerly by a line about two miles to a range; thence southerly by said range about four miles to the commencement: Formerly let as *Wombat Point*: Bairnsdale district.—(532/47.)

Grazing block (No. 129)—10,300 acres, the remnant of the run *Glennaggie North*: Sale district.—(91/47.)

Grazing block (No. 134)—100 acres: That portion of land between Ben Cruchan South run and Maffra common and the Macalister River; formerly let as *Maffra*: Sale district.—(415/47.)

Grazing block (No. 137)—27,000 acres, county of Delatite: Bounded on the east by Abbey Yard grazing land; on the north by Dandongdale run; on the west by Mount Typo run; and on the south by Wonnangatta run; formerly let as *Fruges*: Beechworth district.—(34.)

Grazing block (No. 139)—10,000 acres: Commencing at the corner of the Degamero run on the eastern branch of the King River; thence north-easterly about two miles and a quarter to the Rowe River about ten miles to its source; thence north-westerly about six miles along the Great Dividing Range to the head of the eastern branch of the King River; thence down the King River about six miles to the commencing point. Formerly let as *Clonleigh*: Beechworth district.—(841/47.)

Grazing block (No. 147)—15,000 acres, being the forfeited run, *Wabonga*: Commencing at a point on the Owens River, being the north-east corner of Buffalo Heifer station; thence down that river to the Eurobin run; thence by the western boundary of Eurobin run, bearing southerly to the range dividing the watersheds of the Buffalo and Owens rivers; thence by the top of said range north-westerly to the Buffalo Heifer station; and thence by the eastern boundary of Buffalo Heifer station, bearing northerly to the point of commencement: Beechworth district.

Grazing block (No. 149)—250 acres, the remnant of the forfeited run *Liliput*: Bounded on the north by the Ullina run; on the east by Hugh Munroe's licensed holding; on the south by M. Gleeson's and J. Dean's; and on the west by the Rutherglen common, which is identical with the parish boundary: Beechworth district.

Grazing block (No. 151)—96 acres, allotment 28, parish of Glenelg: Hamilton district.—(13002x<sup>c</sup>)

Grazing block (No. 152)—103 acres, parish of Glenelg, allotment 33 and part of allotment 32: Hamilton district.—(13002x<sup>c</sup>)

Grazing block (No. 153)—70 acres, parish of Glenelg, allotment 40, near the township of Nelson: Hamilton district.—(13002x<sup>c</sup>)

Grazing block (No. 154)—324 acres, parish of Won Wron, the unappropriated portions of allotments 58, 59, 63, and 64, between Max Creek and F. A. Devonshire's selections: Sale district.—(11575w.)

Grazing block (No. 161)—7200 acres, the remnant of the forfeited run *Tahle*: Benalla district.—(7086a.)

Grazing block (No. 163)—11,740 acres, the remnant of the forfeited run *Pabba Pabba*: Benalla district.—(7086a.)

Grazing block (No. 164)—27,000 acres, the remnant of the forfeited run *Lucknow*: Gippsland North district.—(7086a.)

Grazing block (No. 172)—6000 acres, the remnant of the forfeited run *Cardinia*: Melbourne district.—(7086a.)

Grazing block (No. 176)—13,600 acres, the forfeited run *Sinclair's Valley*: Benalla district.—(7086a.)

Grazing block (No. 177)—2000 acres, the remnant of the run formerly known as *Upper Morwell*, in county of Buln Buln: Melbourne district.—(239/47.)

Grazing block (No. 178)—25,000 acres, the remnant of the run formerly known as *Dairy*, near Healesville: Melbourne district.—(389/47.)

Grazing block (No. 179)—1200 acres, the remnant of the run formerly known as *Manton's Station*, *Tooraddin*: Melbourne district.—(385/47.)

Grazing block (No. 180)—28,000 acres, formerly known as *View Hill*: Commencing on the Dividing Range at Mount St. Leonard; thence southerly by View Hill Creek to allotment 13, Tarrawarra; thence to south-east corner of that allotment; thence easterly by a line to the Watts River, and by that river to the Dividing Range, and by the range westerly to the commencement: Melbourne district.—(310/47.)

Grazing block (No. 181)—14,000 acres, formerly known as *Courtney Hill*, in the county of Evelyn: Melbourne district.—(215/47.)

Grazing block (No. 182)—18,000 acres, formerly known as *Beenack*: Commencing at the south-west corner of Solitude run; thence by the south boundary of that run to the Yarra Rivulet; thence by a line south to the county boundary; thence south-westerly to Worrallock East grazing land; and thence by that land and Courtney Hill grazing land and Steel's Flat run to the commencement: Melbourne district.—(631/47.)

Grazing block (No. 183)—60 acres; parish of Mindai; the eastern portion of allotment 14: Geelong district.—(5860 r.)

Grazing block (No. 184)—1100 acres; parish of Bullawin; that portion of the land excised from the Bullawin common, situated on the Mount Sturgeon No. 1 run, in the Grampian State Forest: Hamilton district.—(7701 r.)

Grazing block (No. 185)—100 acres; parish of Warrambine: being portion of the land formerly held by Thos. E. Parry, under 19th section, and to the east of the Rokewood common; Geelong district.—(16006 c.)

Grazing block (No. 186)—13,000 acres, in the county of Buln Buln; and bounded on the south by the Telegraph line from Melbourne to Sale; on the west by the Tarwin River; on the east by the Hill End South and Hill End runs; and on the north by a line being the production of the northern boundary of Hill End run. Formerly let as *Crossover*: Melbourne district.—(32734 on.)

Grazing block (No. 187)—890 acres, the reserved land at Cape Woolamai, Phillip Island, south of allotments 162 and 169: Melbourne district.—(16426 c.)

Grazing block (No. 188)—170 acres, parts of allotments 51 and 77; parish of Koolomert; the forfeited selection of Michael O'Rourke.—(6674 o.)

Grazing block (No. 189)—160 acres; parish of Youpayang; the forfeited selection of Charlotte Flack.—(6674 o.)

Grazing block (No. 190)—560 acres; parish of Glenelg; the south-west corner of the colony of Victoria, adjoining the township of Nelson, between the selections of J. Watson, A. Morrison, and J. McKenzie, the River Glenelg, and Discovery Bay: Hamilton district.—(13022 m.)

Grazing block (No. 191)—8 acres; parish of North Hamilton district; a reserve for public purposes adjoining the Cruickoor Swamp: Hamilton district.—(9811 w.)

Grazing block (No. 192)—24,000 acres, the forfeited run *Glencairn*: Gippsland North district.—(7086 a.)

Grazing block (No. 193)—14,600 acres, the forfeited run *Styz*: Gisborne district.—(7086 a.)

Grazing block (No. 194)—55 acres, in parish of Comeraghip, part of allotment 156, being a reserve for water, and for supply of stone: Geelong district.—(11158 m.)

Grazing block (No. 195)—23,000 acres at Mount Buffalo, between the Buckland and Buffalo rivers: bounded on the north by the Buffalo, Heifer, and Wabonga runs; on the east by Eurobin and Baladeslin grazing licenses; on the south by Snipe Hill grazing land and a line extending west to the boundary of Buffalo East grazing land; and on the west by Buffalo East and Winterereg grazing land: Beechworth district.—(9029 a.)

Grazing block (No. 196)—171 acres; parish of Donald; land set apart for timber and water purposes: St. Arnaud district.—(4379 r.)

#### FIREWOOD, GEELONG.

TENDERS will be received until Ten o'clock a.m. on Tuesday the 2nd September from persons willing to supply Firewood for the Geelong district (including a radius of three miles from Post Office) from 1st November 1879 to 30th June 1880, in such quantities as may be ordered at Geelong.

Conditions of contract and printed forms of tender may be obtained from the Secretary to the Tender Board, Melbourne, and the Sheriff at Geelong, by whom also any information or explanation will be afforded by persons tendering.

Security (£15) will be required in cash, Government debentures, or bank deposit-receipt. Such receipt to be in favor of the Secretary, Tender Board.

Tenders must be accompanied by a bank draft payable to the order of the Secretary of the Tender Board, or by bank notes, for £5 (cheques will in no case be received), which will be returned within ten days to unsuccessful tenderers. Such deposit to be forfeited in the event of the successful tenderer failing to complete the security within the prescribed period.

In the event of the contractor failing to carry on the contract, the contract security money will in that case be absolutely forfeited.

The security must be completed within ten days of acceptance of the tender, failing which the contract may be again advertised or another tender accepted.

Tenders must express the prices in words as well as in figures, and without alterations or erasures.

Tenderers failing to take up their accepted tenders will be disqualified from tendering for Government supplies for a period of twelve months.

The Government will not necessarily accept the lowest or any tender.

Tenders must be enclosed in a separate envelope, marked "Tender for Firewood," and be deposited in the Tender-box at the Pay Office, Treasury, or (if sent by post) must be addressed to the Chairman of the Tender Board, Pay Office, Treasury, Melbourne.

W. COLLARD SMITH,  
Treasurer.

Treasury,  
Melbourne, 15th August 1879.

#### VEGETABLES.

**T**ENDERS will be received until Ten o'clock a.m. on Tuesday, 2nd September, from persons willing to supply—

From 1st October 1879 to the 30th June 1880:—

Vegetables (mixed) at Ararat; security, £20.  
Vegetables (potatoes only) at Beechworth; security, £20.  
Vegetables (potatoes only) at Ballarat; security, £20.

From 1st November:—

Vegetables (mixed) at Williamstown district; security, £20.

The prices must be expressed, without alterations or erasures, in words as well as in figures.

Printed forms of tender, showing the estimated consumption and conditions of contract, may be obtained from the Secretary to the Tender Board, Melbourne, and at the office of the Sheriffs at Ararat, Beechworth, and Ballarat.

Security will be required in cash, Government debentures, or bank deposit-receipt. Such receipt to be in favor of the Secretary, Tender Board.

Tenders must be accompanied by a preliminary deposit in bank notes or a bank draft payable to the order of the Secretary to the Tender Board for £5 (cheques will in no case be received), which will be returned within ten days to unsuccessful tenderers on their application. Such deposit to be forfeited in the event of the successful tenderer failing to complete the security within the prescribed period.

The security must be completed within five days of acceptance of the tender, failing which the contract may be again advertised or another tender accepted.

Tenderers failing to take up their accepted tenders will be disqualified from tendering for Government supplies for a period of twelve months.

In the event of the contractor failing to carry on the contract, the contract security money will in that case be absolutely forfeited.

The Government will not necessarily accept the lowest or any tender.

Tenders must be enclosed in a separate envelope, marked "Tender for Vegetables," and be deposited in the Tender-box at the Pay Office, Treasury, Melbourne; or (if sent by post) must be addressed to the Chairman of the Tender Board, Pay Office, Treasury, Melbourne.

W. COLLARD SMITH,  
Treasurer.

Treasury,  
Melbourne, 15th August 1879.

#### Police Sales.

##### BENALLA.

**T**HE undermentioned unclaimed property will, if not previously claimed, be sold by public auction at the Benalla Police Station, on Saturday the 23rd August next, at Two o'clock p.m.:

44 Flasks of Curtis and Harvey's diamond grain gunpowder.

F. C. STANDISH,  
Chief Commissioner of Police.

Police Department, Chief Commissioner's Office,  
Melbourne, 28th July 1879.

#### Insolvency Notices.

##### In the Court of Insolvency, Melbourne.

**N**OTICE is hereby given that the estates of Michael Berry, of Camberwell, laborer, 3055; Weston Phillips, of Dandenong, chemist, 3056; Richard Mann, of Williamstown, laborer, 3057; Erick Bendixen Beck, of Melbourne, hairdresser, 3058; Arthur Vincent, of Coburg, dairy and farm produce merchant, 3059; Maurice Dunne, of Emerald Hill, laborer, 3060; Thomas Henry Waite, of Sandridge, dealer,

3061; Philip Ruffels, of St. Kilda, cab-driver, 3062; John Gifford Wise, of St. Kilda, bootmaker, 3063, have been sequestrated; and that general meetings of creditors, for election of trustees and of committees of inspection, and to give directions as to the management of the estates, and the other purposes set forth in the 53rd section of the Insolvency Statute, will be held at the offices of the Court of Insolvency, Swanston street, Melbourne, on Monday the 18th day of August 1879, at the hour of Eleven o'clock in the forenoon.

Dated at Melbourne this 13th day of August A.D. 1879.

ROB. H. MACDONNELL,  
Chief Clerk.

##### The Insolvency Statute 1871.—Court of Insolvency, Northern District, at Beechworth.

**N**OTICE is hereby given that the estate of Charles Grant, of Stony Creek, in the colony of Victoria, miner, has been sequestrated; and that a general meeting of creditors will be held at the Court House, Beechworth, on Wednesday the 27th day of August 1879, at the hour of Eleven o'clock in the forenoon, for the purposes set forth in the 53rd section of the Insolvency Statute 1871.

Dated at Beechworth aforesaid this 14th day of August A.D. 1879.

R. McNIECE,  
Chief Clerk.

##### The Insolvency Statute 1871.—In the Court of Insolvency, Horsham.

In the matter of JAMES O'CALLAGHAN, of Minyip, in the colony of Victoria, farmer.

**N**OTICE is hereby given that the estate of the above-named James O'Callaghan has been sequestrated, and that a meeting of the creditors has been appointed to be held at the Court House, Horsham, on Monday the 25th day of August next, at the hour of Eleven o'clock in the forenoon, for the purposes set forth in the 53rd section of the said Insolvency Statute of 1871.

Dated at Horsham this 13th day of August 1879.

C. G. HOLMES,  
Chief Clerk.

N.B.—Mr. G. W. F. Patterson is the assignee named in the order, and Mr. De Courcy Ireland solicitor for insolvent.

##### In the Court of Insolvency, Wangaratta.

In the matter of GEORGE WILLIAMS, of Chiltern, miner, and of JAMES HENRY ARTHUR TOMKINS, of Chiltern, miner.

**N**OTICE is hereby given that the estates of George Williams, and of James Henry Arthur Tomkins have been sequestrated; and that a general meeting of creditors will be held at the Court House, Wangaratta, on Tuesday the 19th day of August 1879, at Eleven o'clock in the forenoon, for the purposes set forth in the 53rd section of Insolvency Statute 1871.

Dated at Wangaratta this 11th day of August 1879.

FRED. J. M. MARSDEN,  
Chief Clerk.

##### In the Court of Insolvency, Ballarat.—No. 574.

In the matter of WILLIAM WITNISH, of Moornbool East, in the colony of Victoria, saw miller.

**N**OTICE is hereby given that the estate of the said William Witnish has been sequestrated; and I do hereby appoint a general meeting of creditors herein to be held at the Court House at Ballarat, on Monday the 18th day of August 1879, at the hour of Eleven o'clock in the forenoon, for the purposes set forth in the 53rd section of the Insolvency Statute 1871.

Dated at Ballarat this 12th day of August 1879.

J. J. O'MEARA,  
Chief Clerk.

Mr. F. M. Claxton is the assignee named in the order, and Mr. S. F. Mann is the solicitor acting in the insolvency.

##### In the Court of Insolvency, Castlemaine.

**N**OTICE is hereby given that the estate of Arthur Thomas Hodgson, of Castlemaine, in the colony of Victoria, stationer and bookseller, has been sequestrated; and that a meeting of creditors will be held at the Court House, Castlemaine, on Wednesday the 20th day of August 1879, at Eleven o'clock in the forenoon, for the purposes set forth in the 53rd section of the Insolvency Statute 1871.

Dated at Castlemaine this 11th day of August 1879.

O. W. COLLINS,  
Chief Clerk.

##### In the Court of Insolvency, Ballarat.—No. 575.

In the matter of HENRY OYSTON, of Ballarat, in the colony of Victoria, boot and shoemaker.

**N**OTICE is hereby given that the estate of the said Henry Oyston has been sequestrated; and I do hereby appoint a general meeting of creditors herein to be held at the Court House at Ballarat, on Monday the 18th day of August 1879, at the hour of Eleven o'clock in the forenoon, for the purposes set forth in the 53rd section of the Insolvency Statute 1871.

Dated at Ballarat this 12th day of August 1879.

J. J. O'MEARA,  
Chief Clerk.

Mr. W. D. McKee is the assignee named in the order.

*In the Court of Insolvency, Ballarat.—No. 573.*

In the matter of ROBERT HOLLOW, of Gordons, in the colony of Victoria, storekeeper.

NOTICE is hereby given that the estate of the said Robert Hollow has been sequestrated; and I do hereby appoint a general meeting of creditors herein to be held at the Court House, at Ballarat, on Monday the 18th day of August 1879, at the hour of Eleven o'clock in the forenoon, for the purposes set forth in the 53rd section of the Insolvency Statute 1871.

Dated at Ballarat this 12th day of August 1879.

J. J. O'MEARA,  
Chief Clerk.

Mr. W. D. McKee is the assignee named in the order, and S. F. Mann is the solicitor acting in the insolvency.

*The Insolvency Statute 1871.—In the Court of Insolvency, Hamilton, Western District.*

In the matter of DONALD FRASER, of Hotspur, lately of Hamilton, saddler.

NOTICE is hereby given that the estate of the said Donald Fraser has been sequestrated; and that a meeting of creditors will be held at the Court House, Hamilton, on Friday the 22nd day of August instant, at Twelve o'clock noon, for the purposes set forth in the 53rd section of the Insolvency Statute 1871.

Dated at Hamilton this 9th day of August 1879.

R. GARTON,  
Chief Clerk.

Mr. R. Giles, of Hamilton, is the assignee named in the order.

*The Insolvency Statute 1871.—In the Court of Insolvency, Hamilton, Western District.*

In the matter of JOHN EDWARD VINCENT, of Balmoral, laborer.

NOTICE is hereby given that the estate of the said John Edward Vincent has been sequestrated; and that a meeting of creditors will be held at the Court House, Hamilton, on Friday the 22nd day of August instant, at Twelve o'clock noon, for the purposes set forth in the 53rd section of the Insolvency Statute 1871.

Dated at Hamilton this 9th day of August 1879.

R. GARTON,  
Chief Clerk.

Mr. R. Giles, of Hamilton, is the assignee named in the order.

*In the Court of Insolvency, Western District, at Stawell.*

In the estate of HUI YEE, of Deep Lead, in the colony of Victoria, miner.

NOTICE is hereby given that a general meeting of creditors in the above estate will be held at the Court House, Stawell, on Monday the 25th day of August A.D. 1879, at the hour of Eleven o'clock in the forenoon, for proof of debts and for the election of a Trustee in the said estate.

Dated at Stawell, the 9th day of August 1879.

R. E. JOHNS,  
Chief Clerk.

*In the Court of Insolvency, Ballarat.—No. 572.*

In the matter of SERVIVUS TULLIUS DARROW, of Ballarat, in the colony of Victoria, miner.

NOTICE is hereby given that the estate of the said Servivus Tullius Darrow has been sequestrated; and I do hereby appoint a general meeting of creditors herein to be held at the Court House at Ballarat, on Monday the eighteenth day of August 1879, at the hour of Eleven o'clock in the forenoon, for the purposes set forth in the 53rd section of the Insolvency Statute 1871.

Dated at Ballarat this 8th day of August 1879.

J. J. O'MEARA,  
Chief Clerk.

Mr. F. M. Claxton is the assignee named in the order, and Messrs. Holmes and Salter are the solicitors acting in the insolvency.

*In the Court of Insolvency, Northern District, at Beechworth.*

NOTICE is hereby given that the estate of George Robb, of Yackandandah, in the colony of Victoria, storekeeper, has been sequestrated; and that a general meeting of creditors will be held at the Court House at Beechworth, on Wednesday the twentieth day of August 1879, at the hour of Eleven o'clock in the forenoon, for the purposes set forth in the 53rd section of the Insolvency Statute 1871.

Dated at Beechworth this 11th day of August 1879.

R. McNIECE,  
Chief Clerk.

*In the Court of Insolvency, Eastern District.*

In the estate of ALEXANDER SHAW, of Maffra, in the colony of Victoria, farmer.

NOTICE is hereby given that a general meeting of creditors in the above estate will be held at the Court House, Sale, on Monday the 18th day of August A.D. 1879, at the hour of Twelve o'clock noon, for the purposes set forth in the 53rd section of the Insolvency Statute 1871.

Dated at Sale the 9th day of August 1879.

H. CROFTON STAVELEY,  
Chief Clerk.

*In the Court of Insolvency, Sandhurst.*

NOTICE is hereby given that the estates of Simon Jenkin and Charlotte Annie Susanna Jenkin, of Sandhurst, and William Trocke, of Burke's Flat, trading in co-partnership at Burke's Flat under the style of "Rastham & Co.," storekeepers and news agents; and Samuel Watson, of Eaglehawk, publican, have been sequestrated; and that general meetings of creditors will be held at the Court House Sandhurst, on Wednesday the twentieth day of August 1879, at half-past Eleven o'clock in the forenoon, for the purposes set forth in the 53rd section of the Insolvency Statute 1871.

Dated at Sandhurst this thirteenth day of August 1879.

GEORGE MAYNARD,  
Chief Clerk.

**Private Advertisements.****CHURCH ASSEMBLY.**

NOTICE is hereby given that the Bishop of Melbourne has convened the Church Assembly for Tuesday the 16th proximo, at Four p.m., at the Assembly Hall, William street, Melbourne.

Bishop's Registry.

T. T. à BECKETT;

No. 2474

Registrar of the Diocese of Melbourne.

**BOROUGH OF HAWTHORN.**

Regulations of the Borough of Hawthorn, made under the 2nd section of the Act to amend "The Police Offences Statute 1865," 41 Vict., No. 630, for preventing the assemblage of persons on the carriage-ways and footpaths of the Borough.

IN pursuance of the Act 41 Vict., No. 630, section 2, the Mayor, Councillors, and Burgesses of the Borough of Hawthorn make the regulations following:—

1. No two or more persons shall be permitted to assemble or stand together on any part of any footway or carriage-way within the limits of the borough after being requested by any police constable on duty to move away from where such person may be so assembled or standing together.

2. In case of any person or persons being requested to move away as hereinbefore provided, and such person or persons refusing to move away as requested, the police constable making the request is hereby authorised to ask from such person or persons his or their name or names and place or places of residence, and in case any such person or persons shall refuse to state to the constable his or their name or names and place or places of residence, such constable may deal with such person or persons in the mode prescribed by section 56 of "The Police Offences Statute 1865," 28 Vict., No. 265.

3. Every person committing an offence against these regulations shall be liable to a penalty not exceeding Five pounds (£5).

Dated this 30th day of July A.D. 1879.

No. 2466 (SEAL)

ROBERT E. WALLEN, Mayor.  
A. SLATTERIE, Town Clerk.

**SHIRE OF BAIRNSDALE.**

IN pursuance of the powers conferred by section 385 of the Local Government Act 1874, the Council of the Shire of Bairnsdale do hereby order that the land described in the schedule hereunder shall be public highways from and after the fifteenth day of August 1879; such highways are hereby declared to be in lieu of parts of a road known as Delvin, Doughboy Flat Road.

1. Commencing at a point bearing south 59° 30' west 5318 links from the north-eastern angle of the West Deighton pre-emptive right; thence south 28° 5' east 528.2 links; thence south 12° 44' east 755.5 links; thence north 28° 05' west 1248.4 links; thence north 59° 30' east 200.2 links to point of commencement, and containing one acre three roods and four perches (1a. 3r. 4p.).

2. Commencing at a point bearing west 2260 links from the south-eastern angle of the West Deighton pre-emptive right; thence north 28° 05' west 3648 links; thence south 12° 44' east 755.5 links; thence south 28° 05' east 2812.6 links; thence east 226.7 links to the point of commencement, and containing six acres one rood and thirty-four perches (6a. 1r. 34p.).

In witness whereof the common seal of the Council of the Shire of Bairnsdale hereto attached the first day of August, One thousand eight hundred and seventy-nine, in the presence of

(L.S.)

JNO. E. O'BRIEN, President.  
H. BREDT, Shire Secretary.

The Schedule hereinbefore referred to containing the description of the land ordered to be a Public Highway.

1. Commencing at a point bearing south 59° 30' west 4961.2 links from the north-eastern angle of the West Deighton pre-emptive right; thence south 12° 44' east 1346.9 links; thence north 28° 05' west 755.5 links; thence north 12° 44' west 654.2 links; thence north 59° 30' east 210 links to the point of commencement, and containing one acre three roods and twenty-four perches (1a. 3r. 24p.).

2. Commencing at a point bearing west 3250 links from south-eastern angle of the West Deighton pre-emptive right; thence north 12° 44' west 2544 links; thence north 28° 05' west 755.5 links; thence south 12° 44' east 3227.2 links; thence east 205 links to point of commencement, and containing five acres three roods and three perches (5a. 3r. 3p.).

No. 2508



## SHIRE OF BAIRNSDALE.

IN pursuance of the powers conferred by section 865 of the Local Government Act 1874, the Council of the Shire of Bairnsdale do hereby order that the land described in the schedule hereunder shall be a public highway from and after the fifteenth day of August 1879; such highway is hereby declared to be in lieu of the road through the 19th section block of Mr. Richard Noon, in the parish of Tambo; Commencing at a point bearing south 80 degrees 30 minutes east 1479 links from the south-east angle of allotment 20, parish of Tambo; thence north 19° 00' west 2080 links; thence north 71° 00' east 1100 links; thence south 19° 00' east 2134 links; thence north 80° 30' west 113.8 links to point of commencement; and containing two acres and seventeen perches (2a. 0r. 17p.).

In witness the common seal of the Council of the Shire of Bairnsdale hereto attached this first day of August, One thousand eight hundred and seventy-nine, in the presence of

(L.S.)

JNO. E. O'BRIEN, President.  
H. BREDT, Shire Secretary.

*The Schedule hereinbefore referred to containing the description of the land ordered to be a Public Highway.*

Commencing at the south-east angle of allotment 20, parish of Tambo; thence north 19° 00' west 1374 links; thence north 71° 00' east 100 links; thence south 19° 00' east 1428 links; thence north 80° 30' west 113.8 links to point of commencement; and containing one acre one rood and twenty-four perches (1a. 1r. 24p.). No. 2509

# PATENT FOR "AN IMPROVED REGULATOR FOR CONTROLLING THE PRESSURE OF GAS AND OTHER FLUIDS."

(A communication from William L. Horne, of Meriden, Connecticut, in America.)

THIS is to notify that Guy Huggins Gardner, of Newhaven, America, but at present residing in Melbourne, did, on the eleventh day of August 1879, deposit at the office of the Registrar-General, in Melbourne, a specification or instrument in writing, under his hand and seal, particularly describing and ascertaining the nature of the said invention, and in what manner the same is to be performed; and that by reason of such deposit the said invention is protected and secured to him exclusively for the term of six calendar months thence next ensuing: And I do further notify that the said Guy Huggins Gardner has given notice, in writing, at my chambers for patent cases, of his intention to proceed with his application for letters patent for the said invention, and that I have appointed Friday the fifth day of September next, at Twelve o'clock noon, at my said chambers, to hear and consider the said application and all objections thereto; and I do hereby require all persons having an interest in opposing the grant of such letters patent to leave, on or before the first day of September, at my said chambers for patent cases, in Melbourne; particulars in writing of their objections to the said application, otherwise they will be precluded from urging the same.

Given under my hand this 13th day of August A.D. 1879.

BRYAN O'LOGHLEN,  
Attorney-General.

Attorney-General's Chambers for Patent Cases, Patent Office, Registrar-General's Department, Queen street, Melbourne. No. 2477

NOTICE is hereby given that the partnership heretofore subsisting between the undersigned John Charles Rowe Bedgood, Thomas Maurice Bedgood, and Gavin Gibson, in the business of importers and manufacturers of boots and shoes, at Elizabeth street, Melbourne, and Judd street, Richmond, under the style or firm of "Bedgood & Company," has been this day dissolved by mutual consent so far as relates to the said Thomas Maurice Bedgood. The said business will in future be carried on at the same places by the said John Charles Rowe Bedgood and Gavin Gibson, under the said style of "Bedgood & Company," who will pay and receive all debts owing from and to the said late partnership.

Dated this thirteenth day of August 1879.

THOMAS M. BEDGOOD,  
JOHN C. R. BEDGOOD,  
GAVIN GIBSON.

Witness to all the signatures—SAMUEL GILLOTT, solicitor,  
79 Collins street west, Melbourne. No. 2475

## APPLICATION FOR LEASE OF LAND.

WE hereby give notice that we have applied for twenty-one years' lease of land now occupied by us and known as allotment 74, Yarra Bank road, Emerald Hill, to be used as an iron works.

Lease to begin from date hereof, 7th day of August 1879.

HENRY WOODROFFE MOULD, JOHN WALLACE MAHOOD. No. 2338

## LEASE APPLIED FOR.

IN pursuance of the Act of Parliament of Victoria number CCCLX, I hereby give notice of my application for a lease of land in the town of Emerald Hill, parish of South Melbourne, county of Bourke, for the purpose of sites for Ferry and Ship Storage purposes, for a term of seven years.

Dated this seventh day of August 1879.

No. 2459 (Sgd.) ARCHIBALD COOK.

No. 80.—August 15 1879.—4.

## THE PROVINCIAL AND SUBURBAN BANK LIMITED (IN LIQUIDATION).

NOTICE is hereby given that the offices of the above bank have been removed to Eldon Chambers, Bank place, Collins street west.

R. E. JACOMB,  
J. HALFEY,  
S. H. COHEN,

Official Liquidators of the Provincial and Suburban Bank, Limited. No. 2483

## "THE ORIENTAL HOTEL COMPANY LIMITED."

Notice in accordance with "The Companies Statute 1864."


NOTICE is hereby given that the registered office of The Oriental Hotel Company Limited is situate at the Oriental Hotel, Collins street east, in the city of Melbourne. Dated this 7th day of August 1879.

E. D. DYER, Manager.

Davies and Strongman, No. 6 Collins street west, Melbourne, solicitors for "The Oriental Hotel Company Limited." No. 2484

## APPLICATION FOR REGISTRATION OF ONE TRADE-MARK. (No. 256.)

I, EMIL GUTHIEL, trading under the name or style of "E. Guthiel & Co.," at Chapel street, Prahran, in the colony of Victoria, manufacturer of oilmen's stores, apply to be registered as proprietor of a trade-mark consisting of two standards with their staves crossed; the standard on the right hand being a representation of the Royal standard of England, and the one on the left somewhat resembling the city of Melbourne corporation flag, thus:—



I desire that the said trade-mark may be registered in respect of the description of goods following, contained in class 42, that is to say:—In respect of Pickles, Sauces, Vinegar, and other Oilmen's Stores which are used as food.

(Signature) E. GUTHIEL.

Witness—W. S. BAYSTON.  
EDWARD WATERS, agent for applicant. No. 2476

## APPLICATION FOR REGISTRATION OF ONE TRADE-MARK.—(No. 255.)

To the Registrar-General.

WE, Carlos Damaso Siegert, Alfredo Cornelio Siegert, and Lewis Benjamin del Carmen Siegert, of the Port of Spain, in the Island of Trinidad, carrying on business in co-partnership under the style or firm of "Dr. J. G. B. Siegert & Hijos," apply to be registered as proprietors of a trade-mark composed of the following label, that is to say:—An oblong label, printed in black on white paper, containing a trilingual description, in parallel columns, in the Spanish, English, and German languages, of the uses and qualities of the bitters, and how and in what quantities the same are to be taken in particular cases, in the words following, that is to say:—

## Amargo Aromatico

Amargo de Angostura

preparado por el Doctor Siegert en Angostura

(ahora en Puerto España, Trinidad).

ESTE AMARGO además de distinguirse por su suavidad y olor aromático de las demás gotas amargas comunmente usadas, es un excelente confortativo y estimulante eficaz para abrir las ganas de comer. Se toma ordinariamente mezclado con vino blanco, ron ó otro licor espirituoso, en mas ó ménos cantidad como de media cucharada poco antes del almuerzo y de la comida ó á cualquiera otra hora que fuere apetecido; puede tambien tomarse en agua de azúcar ó siró de cuyo modo resulta una mezcla muy agradable, propiamente aplicable á las mugeres y niños. — Es al mismo tiempo un remedio contra la indigestion, flatulencia, ras afecciones histéricas ó hipocóndricas, el cólico, resfriado, debilidad y dolor de estómago, como tambien contra la diarrea que proviene de relajacion y debilidad en los órganos digestivos. La dosis en estos casos es de media hasta una cucharada, tomada, segun la violencia ó tenidad del ataque, una ó mas veces en una hora ó en todo el dia, hasta desaparecer el accidente, mezclándola con un poco de agua de azúcar, con vino, ó pura. — Es además un buen cortante para las calenturas con frio, y tambien un preservativo contra dichas enfermedades; usado como cortante debe tomarse media hasta una cucharada, dos, tres, cuatro ó mas veces al dia durante el tiempo libre de la calentura col cualquiera de las mezclas

(Indicadas: usado como preservativo se tomará según su aplicación ordinaria arriba dicha.—Usándolo para niños de dos años arriba, ha de ser la dosis á proporción de la edad, de 20 hasta 60 gotas.—Últimamente, sirve para componer el ron nuevo, quitándole su mal olor y mas gusto, dándole luego un buen olor y buen sabor semejante al ron viejo; para la composición de un galon de ron con dos cucharadas de amargo es suficiente.

Ademas de las ya referidas buenas propiedades de este amargo, tiene tambien la importante cualidad de servir como remedio contra el Colera - Morbus y las Colerinas ordinarias, según las experiencias hechas sobre el particular.—Su dosis en tales casos es de una hasta dos cucharadas, repetida dada dia por tres, cuatro ó mas veces, hasta obtenerse un favorable resultado, el cual sucede á menudo.—Para mugeros y niños se suministran en proporción tomas mas pequeñas.—Bébase mezclado con vino generoso, coñac ó puro.—Su uso ordinario, diario, como gotas amargas, sirve de preservativo contra dichas enfermedades.

## Aromatic Bitters

or  
Angostura Bitters

prepared by Doctor Siegert at Angostura  
(now in Port of Spain, Trinidad).

THESE BITTERS do not only distinguish themselves by their flavor and aromatic odour above all others generally used, but are at the same time an excellent tonic and an efficacious stimulant to incite the appetite. They are principally used thus: pour half a tablespoonfull in a wineglass, mix it with rum, wine or other licor, and take it before breakfast or dinner or at any other hour of the day if you should feel inclined; they can likewise be used in sugar and water or syrup and thus composed they have an agreeable taste and are more suitable for ladies and children.—They are moreover an excellent remedy for removing indigestion, flatulency, hysterical and hypochondriac attacks, colics, colds, pains of the stomach and diarrhoea which originate from weakness and relaxation of the digestive organs. In such cases the dose is from half to one tablespoonfull, according to the violence of the attack and may be taken, mixed as above mentioned or pure, once or several times per hour or in the course of the day until the disease disappears.—Besides their extreme usefulness in the cure of fever and ague, they are also an excellent preservative against the aforesaid maladies; in the former case the dose is from half to one tablespoonfull, either mixed as above, and to be taken two, three four or more times during the day while the patient is free from fever; in the latter case adapt their principal application according to the general use of bitters.—When administered to children above two years old, the dose should be from 20 to 60 drops in proportion to the age.—In fine, they can be applied with success for the improvement of new rum, by using two tablespoonfull of Bitters to each gallon of rum, and thus they can remove its bad smell and acrid taste, giving it immediately an agreeable flavour similar to old rum.

Besides the above mentioned advantageous qualities of these Bitters, they are of a most important service as a remedy against the Asiatic Cholera and Cholera, in every instance where they have been employed with a splendid success.—In such cases the dose is of one or two tablespoonfull, repeating the same every day three or four times, until a favourable result is obtained, which is very often experienced.—For women and children the doses are to be smaller in proportion to their age and constitution, and to be taken mixed with good wine, brandy, or pure.—Their ordinary daily use as Bitters, is generally found to be a preservative against the aforesaid Cholera and Cholera.

## Aromatische

## Bitter-Essenz

oder

Angostura Bittern,



zubereitet von



Doctor Siegert in Angostura



(jetzt in Port of Spain, Trinidad).



Dieser Bitter, welcher sich vor allen andern Bittern bekannter Gattungen dieser Art durch einen besonders feinen und angenehmen Geruch auszeichnet, ist ein überaus wirksames und die Gesundheit beförderndes Mittel. Man trinkt davon des Morgens und kurz vor dem Mittagessen einen bis zwei Theelöffel voll, vermisch mit Madeira oder Moscatwein, Rum oder mit jedem andern beliebigen Liqueur, als auch ganz rein, mit Zuckerwasser, oder auch vermischt mit Soda; wofür wird es eine ganz besonders angenehme schmeckende Mischung, welche vorzüglich für Damen und Kinder oder solche Personen, welche keinen Wein oder Liqueur lieben, sehr passend ist. Diese Essenz, als Wohlthun betrachtet, ist mit größtem Nutzen zu empfehlen gegen verschiedenen Magen, Flatulenz, hysterische und hypochondriache Beschwerden, Kopf, Ermüdung und Schwäche des Unterleibes, als auch gegen Magenbeschwerden und Diarrhöen, welche von Schwäche und Erschlaffung der Verdauungsorgane herrühren. Die Dosis bei diesen genannten Fällen ist ein halber Theelöffel, ein oder zwei Mal, auch mehrere Male den Tag über genommen, je nachdem es die Beschaffenheit oder Dauer des Uebels erfordert. Bei Kindern von zwei bis zwölf Jahren ist die jedesmalige Dosis, nach Verhältnis des Alters, von 20 bis 60 Tropfen zu berechnen.—Zuletzt muss noch bemerkt werden, dass dieser Bitter mit dem besten Erfolge in Epidemien, als auch an verschiedenen Orten Europas gegen die Cholera und Cholerae angewandt worden ist; nur ist es notwendig, mit dem Gebrauche dieses Mittels bei Festsetzung dieser Krankheiten folgende anzuwenden und damit so lange fortzuführen, bis eine entscheidende Besserung, welche häufig erreicht wird, eintritt; über dies dient der Bitter auch noch als ein sicheres Mittel gegen die so sehr unangenehme und sehr lästige Geruchkrankheit, wenn man nämlich davon einen halben Theelöffel mit einem Glase voll kaltem Wasser vermischt, und den Tag über 2 bis 3 Gläser so nach und nach trinkt.

Between the English and the Spanish descriptions is left a blank space, about an inch wide, in which the name of the applicants' father, Doctor J. G. B. Siegert, is written in manuscript; and in this space there is a representation of the medal obtained by the applicants at the Vienna Exhibition. No corresponding space is left between the English and German descriptions, which are merely divided by a line. The three parallel columns of trilingual description are enclosed in a fancy border. The wrapper, besides enveloping the bottle, has a peculiar flap running up the side of the bottle, of which the following is a copy:—

Para mayor garantía de la legitimidad de este Amargo, contiene cada caja una circular de la razon de DR. J. G. B. SIEGERT & HIJOS con  nuestras firmas  de lo que se suplica tomar nota.

For the better guarantee of the genuineness of these bitters, each box will contain a printed circular of the firm DR. J. G. B. SIEGERT & HIJOS with  our signatures  of what please take note.

Um die Aechtheit dieses Bitters mehr zu bestätigen, enthält jede Kiste ein Circular der Firma DR. J. G. B. SIEGERT & HIJOS mit  unseren Unterschriften  wovon gefälligst Notiz zu nehmen gebeten wird.

Pour prévenir les consommateurs et appréciateurs de cet amer contre les contrefaçons, chaque caisse renferme une circulaire de la raison sociale de Dr. J. G. B. SIEGERT & HIJOS avec  nos signatures  ce dont veuillez prendre note.

And has also at its foot a similar description, in the French language, running horizontally with the three parallel columns, and of which label the following is a copy:—

## Amer Aromatique

ou

Bitters d'Angostura,

prepare par le Docteur Siegert, a Angostura

(A present a Port d'Espagne, Trinidad).

Cet amer se distingue de tons les autres amers connus, par sa douceur, par son arôme et de plus, il constitue un tonique stimulant très utile pour exciter l'appétit. On l'emploie ordinairement avec du vin blanc, du rhum ou une autre liqueur spiritueuse au goût du consommateur, à la dose d'une demi cuillerée, un peu avant les repas ou bien quand on le jugera convenable. On peut aussi le prendre dans de l'eau sucrée, ou dans du syrop; alors ils constitue une liqueur très agréable pour les dames et les enfants; c'est en même temps un très bon remède contre les indigestions, les flatuosités, les affections hystériques et hypochondriaques, la colique, la faiblesse et les douleurs d'estomac. Il est aussi d'un grand recours contre la diarrhee provenant de la faiblesse des organes digestifs. En pareils cas, la dose à employer est depuis une demi jusqu'à une cuillerée selon la force de l'attaque; une ou plusieurs fois dans une heure, ou dans les vingt quatre heures, en un mot, jusqu'à disparition de l'accident, mélangé avec un peu d'eau sucrée, ou du vin, ou même pur. C'est en outre, un bon médicament contre les fièvres d'accès et même un préservatif de ces maladies.—Pour remplir la première indication on doit prendre une cuillerée répétée deux, trois et quatre fois par jour et même plus pendant l'apyrexie, ou dans l'intervalle qui sépare deux accès. Dans les liquides indiqués plus haut, comme préservatif on le prendra comme il a été indiqué. Pour les enfants depuis 1 age de 2 ans et au dessus la dose devra être en rapport avec leur age, depuis 20 gouttes jusqu'à 60.—En fin, il s'emploie pour enlever au rhum sa mauvaise odeur et son mauvais goût en lui communiquant à la place, un bon gout et une odeur agréable qui le fait presque passer pour du vieux rhum; deux cuillerées sont suffisantes pour cinq bouteilles de rhum ou un gallon. En outre de la propriété utile de cet amer, ou bitters il est aussi anticholérique et très utile dans la cholérine, d'après les expériences thérapeutiques faites par lui. La dose est en pareil cas d'une à deux cuillerées répétées trois ou quatre fois par jour jusqu'à ce que l'on ait obtenu le resultat désiré que arrive souvent.—Pour les femmes et les enfants, la dose sera nécessairement plus faible; on l'administrera dans un vin généreux, dans de l'eau de vie ou même pur. Son usage journalier comme gouttes amères est un bon préservatif contre les maladies indiquées plus haut.

The following is representation of the said label:—

[illegible]

FROM and after the 1st September 1879 the fees for depasturing stock on the Sago Hill and Campbell's Gully Goldfield Common will be as follow, namely:—

Horses, per head per annum, 8s.  
Foals, under six months, free.  
Cows and bullocks, per head per annum, 6s.  
Calves, under six months, free.  
Bulls, free, if approved of by managers.  
Goats, per head per annum, 2s.

(By the approval of the Board of Land and Works.)

Haddon, 13th August 1879.

HUGH McINTYRE, }  
ALEX. FRASER, } Managers.  
DENNIS WALSH, }

No. 2506

LYCEUM MUTUAL STORE COMPANY LIMITED.  
THE office of the above-named company is situated at the  
Lyceum Stores, Pall Mall, Sandhurst. No. 2473

APPLICATION FOR REGISTRATION OF TWO  
TRADE-MARKS.—(Nos. 253 and 254.)

To the Registrar-General.

WE, Blankenheym and Nolet, both of Rotterdam, in the Kingdom of Holland, manufacturers, carrying on business in copartnership, under the style or firm of "Blankenheym and Nolet," apply to be registered as proprietors of a trade-mark composed of the following labels, that is to say, an oblong label, rounded at the top and with straight sides and foot, tapering slightly towards the foot, printed on white paper in five colors, namely, black, gold, red, blue, and green; the label is enclosed by a gold and black border terminating at the corners with scroll-work in gold, red, blue, and black; the uppermost part of the label is composed of a circular band or belt of blue, the edges and buckle of which are gold and black, and on the blue is printed in white letters the words "Blankenheym and Nolet's Celebrated Geneva," and which band or belt encloses the trade-mark, namely, a golden key in a green wreath with red bow, and the words Prime Quality in blue under the said red bow, and immediately under the said band or belt, surrounded by scroll-work in gold, is a representation of three coats of arms, arranged in a triangular position, extending nearly to the foot of the said label, the top left hand coat of arms being a device or coat of arms printed in a circle with a gilt border surrounded by a double black line, and suspended from the top of the circle with a buckle, the centre portion being in green with the figure of a bird in white in centre, with following motto in scroll underneath, namely, "L'Aligle de France," with the year "1855" printed in blue underneath. The second or right hand coat of arms being a device or coat of arms printed in a circle with a gilt border surrounded by a double black line, the centre being a heart-shaped shield with cross in red and black with crown on top in gold, with the following motto in scroll underneath, namely, "Domini Derige Nos," with the year 1862 printed in blue underneath.

The coat of arms being a device or coat of arms printed in a circle, and having a similar border to those hereinbefore described, the centre being shield three waved lines in blue across centre, with figure of lion in red, with crown in gold on top, with the following motto in scroll-work underneath, namely, LVCTORIKT-EMERGO with the year 1863 in blue underneath, and at the foot of the said label the motto "Prodest et Delectat" is printed in white on a red ground, of which label the following is a representation:—



And also an oval label printed in blue on white paper having a border of three separate lines with a blue key in the centre, with the word Key printed at the left hand side thereof, and the word Brand printed at the right hand side thereof, with the following words printed in a concave curve, "Genuine Hollands Geneva Exquisite Quality," and the following words

in a convex curve, "Blankenheym and Nolet, Distillers and Rectifiers, Rotterdam," and of which label the following is a representation:—



We desire that the said trade-marks may be registered in respect of the description of goods following, that is to say, a spirit called "Blankenheym and Nolet's Celebrated Geneva." Dated this twelfth day of July One thousand eight hundred and seventy-nine.

BENNETT, ATTENBOROUGH, & WILKS  
No. 2471 Solicitors for the said Blankenheym and Nolet.

MONDAY, SEPT. 15, 1879.

In the Supreme Court of the } Fi. Fa. 298. No. 4447.  
Colony of Victoria.

Between JAMES SUTHERS, Plaintiff,

and

MOSES FUTCHER, Defendant.

NOTICE is hereby given that under and by virtue of certain process issued out of the Supreme Court of the Colony of Victoria, and directed to the Sheriff of the Western Bailiwick, requiring him to levy certain moneys of the real and personal estate of Moses Fitcher, of Swanwater, in the colony aforesaid, the said Sheriff will, on Monday the 15th day of September 1879, cause to be sold at the St. Arnaud Hotel, St. Arnaud, in the said colony, at the hour of Twelve o'clock noon (unless this execution be previously satisfied or the said Sheriff otherwise stayed):—

All the right, title, and interest (if any) of the above-named defendant in and to all those pieces or parcels of leasehold lands, being allotment forty-four (44) of section A, and part of allotment forty-six (46) of section A, and allotment fifty-nine (59) of section A, and part of allotment fifty-eight (58) of section A, parish of Swanwater, county of Kara Kara, containing respectively seventy-six acres (76a.), one hundred and twenty-five acres (125a.), and one hundred and eighteen acres (118a.), more or less, together with all improvements thereon.

Terms—Cash on the fall of the hammer.

JOHN W. SCARCE,  
Sheriff's Officer.

Sheriff's Office, St. Arnaud, August 8th, 1879. No. 2464

Supreme Court, } Fi. Fa. No. 3805.  
Colony of Victoria.

BODMAN v. O'ROURKE.

NOTICE is hereby given that the Sheriff of the Eastern Bailiwick will cause to be sold by public auction, by virtue of above writ (if the same be not sooner satisfied), at the Club Hotel, Foster st., Sale, at the hour of Twelve o'clock noon on Thursday the 18th day of September 1879:—

All the right, title, and interest (if any) of the above-named defendant James O'Rourke in and to the Reedy Creek pre-emptive section, being 160 acres at Reedy Creek homestead, on Bruthen Creek, parish of Mullungdung, South Gippsland, granted to the late James O'Rourke.

Terms—Cash.

GEORGE CAIN,  
Sheriff's Officer.

No. 2465

In the Supreme Court of the }  
Colony of Victoria.

NOTICE is hereby given that under and by virtue of certain process issued out of the Supreme Court of the colony of Victoria, and directed to the Sheriff of said colony, requiring him to levy certain moneys of the real and personal estate of Henry Dugdale, of Melbourne, the said Sheriff will, on the 16th day of September, at the hour of Two o'clock in the afternoon, cause to be sold, at the Supreme Court Hotel, La Trobe street east, Melbourne, (unless the said process shall have been previously satisfied or the said Sheriff be otherwise stayed):—

All the undermentioned goods and chattels or the right, title, and interest (if any) of the said defendant in and to all that part of allotment C, section 68, Prahran, Lot 3.

N.B.—Terms—Cash on the fall of the hammer. Other terms declared at time of sale.

Dated at Melbourne this 14th day of September 1879.

FRANCIS CRAWFORD,  
No. 2460 Sheriff's Officer.

In the Supreme Court of the } Fi. Fa.  
Colony of Victoria.

**NOTICE** is hereby given that under and by virtue of certain process issued out of the Supreme Court of the colony of Victoria, and directed to the Sheriff of the Central Bailiwick, requiring him to levy certain moneys of the real and personal estate of John Lord, the said Sheriff will, on the sixteenth day of September 1879, at the hour of Two o'clock in the afternoon, cause to be sold, at the Supreme Court Hotel, La Trobe street east, Melbourne (unless the said process shall have been previously satisfied or the said Sheriff be otherwise stayed):—

All the right, title, and interest (if any) of the said John Lord in and to all that allotment 7, section 3, parish of Doughty Galla, county of Bourke, containing 1a. 2r. 2p.; allotment 14, section 58, parish of South Melbourne, township of Emerald Hill, county of Bourke, containing 2r. 0p.; allotment 12a, parish of South Melbourne, at Sandridge, county of Bourke, containing 1 acre; allotment 4, parish of South Melbourne, county of Bourke, containing 1a. 0r. 32p., or thereabouts.

N.B.—Terms—Cash on the fall of the hammer; other terms declared at time of sale.

Dated at Melbourne this fourteenth day of August 1879.  
FRANCIS CRAWFORD,  
No. 2470 Sheriff's Officer.

**RE KATHERINE HILL, Deceased.**—Pursuant to the Statute of Trusts 1864, notice is hereby given that all creditors and others having any claims against the estate of Katherine Hill, late of Dyce's Parade, Ballarat, in the colony of Victoria, widow, who died on or about the seventh day of June, One thousand eight hundred and seventy-nine, and probate of whose will was granted to John Noble Wilson of Ballarat aforesaid, accountant, the sole executor named in and appointed by the said will, are hereby required to send particulars of such claims on or before the fifteenth day of September next to the said John Noble Wilson as such executor at the office of Messieurs Cuthbert and Wynne of Lydiard street, Ballarat aforesaid, proctors for the said executor. And notice is hereby given that after the said fifteenth day of September next the said John Noble Wilson will proceed to distribute the assets of the said Katherine Hill, deceased, amongst the parties entitled thereto, having regard only to the claims of which the said John Noble Wilson may then have had notice. And the said John Noble Wilson will not be liable for the assets or any part thereof so distributed to any person of whose claim he shall not then have had notice.

Dated this fourteenth day of August, One thousand eight hundred and seventy-nine.

CUTHBERT AND WYNNE,  
Lydiard street, Ballarat,  
No. 2507 Proctors for the above-named Executor.

Victoria: Act 391, First Schedule.

**I, JOHN KENNEDY MACMILLAN**, head or authorized representative of the denomination known as the Presbyterian Church of Victoria, with the consent of James MacBain, Andrew Scott, William Kerr Thomson, Robert J. Jeffray, John L. Currie, John Cumming, and Alexander Morrison, trustees of the land described in the subjoined statement of trusts, hereby apply to the Governor of the Colony of Victoria for leave to dispose of the said land by the means and for the purposes mentioned in the said statement of trusts; and I hereby certify that the said land was reserved by Order of Council on the sixteenth day of July 1866 for the purpose of an Affiliated College in connexion with the Presbyterian Church of Victoria.

That the only trustees of the said land resident in the colony of Victoria are the aforementioned James MacBain, Andrew Scott, William Kerr Thomson, Robert J. Jeffray, John L. Currie, John Cumming, and Alexander Morrison, and that no buildings have yet been erected upon the said land.

JOHN KENNEDY MACMILLAN.  
We consent to this application—  
JAS. MACBAIN,  
ANDREW SCOTT,  
W. K. THOMSON,  
R. J. JEFFRAY,  
JOHN L. CURRIE,  
JOHN CUMMING,  
ALEX. MORRISON.

#### STATEMENT OF TRUSTS.

**Description of Land.**—Nine acres three roods, more or less, in the county of Bourke, and parish of Jika Jika, commencing at the north-western angle of the Church of England college reserve, being a point on the southern side of College crescent; bounded thence by the said side of that crescent, bearing north-easterly in a convex curve of 14 chains radius to a point thereon distant 17 chains, more or less, in a direct line from the point of commencement; thence by a line bearing southerly 8 chains; thence by a line bearing south-westerly in a concave curve of 6 chains radius to the north-east angle of the Church of England College reserve; and thence by the northern boundary of that reserve bearing north-westerly 8 chains to the point of commencement. (As shown in the plan deposited at the Crown Lands office, Melbourne.)

**Names of Trustees.**—James MacBain, Andrew Scott, Wm. Kerr Thomson, Robert J. Jeffray, John L. Currie, John Cumming, Alexander Morrison.

**Powers of Disposition.**—Such power as is conferred by the Act No. 391, to be exercised only in accordance with the provisions of a deed of trust to be prepared under the direction of the General Assembly of the Presbyterian Church of Victoria, and duly signed by the trustees.

**Purposes to which Proceeds of Disposition are to be applied.**—To be applied exclusively to the purposes of an Affiliated College in connexion with the University of Melbourne, or to other educational purposes of a kindred nature. No. 2468

Victoria: Act 391, First Schedule.

**I, JAMES SWANTON WAUGH**, authorized representative of the denomination known as Wesleyan Methodists, with the consent of John Whiteside, Robert Whiteside, Joseph Edwards, Johnson Hemphill, and Daniel Ronald, trustees of the land described in the subjoined statement of trusts, hereby apply to the Governor of the Colony of Victoria for leave to dispose of the said land by the means and for the purposes mentioned in the said statement of trusts. And I hereby certify that the said land was reserved by Order in Council on the 13th day of May 1867 as a site for Wesleyan church purposes. That the only trustees of the said land resident in the colony of Victoria are John Whiteside, of Rochford; Robert Whiteside, of Rochford; Joseph Edwards, of Rochford; Johnson Hemphill, of Rochford; and Daniel Ronald, of Rochford. That there are no buildings upon the said land.

Signature of authorized representative—  
JAMES S. WAUGH.  
We consent to this application—Signatures of Trustees—  
JOHN WHITESIDE,  
ROBERT WHITESIDE,  
JOSEPH EDWARDS,  
JOHNSTON HEMPHILL,  
DANIEL RONALD.

#### STATEMENT OF TRUSTS.

**Description of Land.**—One acre, more or less, county of Bourke, parish of Rochford, at Monument Creek, commencing at the South-East angle of the Common School site, the said angle bearing North 34° 24' E. 61 links, North 65° 33' East 1 chain 24 links, and North 89° 23' East 6 chains 72 links from the North-West angle of allotment 78; bounded thence by the East boundary of the Common School site, bearing North 2 chains 98 links; thence by a road bearing North 65° 33' East 3 chains 4 links; thence by a line bearing South 4 chains 20 links; and thence by a road bearing South 89° 23' West 2 chains 78 links to the point of commencement. The bearings are from the true meridian.

**Names of Trustees.**—John Whiteside, Robert Whiteside, Joseph Edwards, Johnson Hemphill, and Daniel Ronald.

**Powers of Disposition.**—Power to sell, exchange, mortgage, and lease.

**Purposes to which Proceeds of Disposition are to be applied.**—To such purposes of the Wesleyan Methodist Church in Victoria as may be agreed upon from time to time by the President of the Wesleyan Conference and a majority of the Trustees.

No. 2467

#### Mining Notices.

Sixth Schedule.

**I, THE** undersigned, hereby make application to register the Alpine Gold Mining Company as a no-liability Company under the provisions of "The Mining Companies Act 1871."

1. The name of the company is to be The Alpine Gold Mining Company No Liability.
2. The place of operations is at Table Land, Strathbogie.
3. The registered office of the company will be situated at 18 Market street, Melbourne.
4. The value of the company's property, including claim and machinery, is £500.
5. The number of shares in the company is two thousand, of Two pounds ten shillings each.
6. The number of shares subscribed for is 2000.
7. The name of the manager is Edmund Douglas Finnigan.
8. The names and addresses and occupations of the shareholders, and the number of shares held by each at this date are as below:—

Name.	Address.	Occupation.	No. of Shares.
W. M. Fehon	Melbourne	gentleman	67
G. S. Hartrick	Melbourne	mining manager	700
J. Jackson	Melbourne	gentleman	67
— Meade	Strathbogie	...	200
J. C. Newbery	Melbourne	gentleman	200
J. McCulloch	Melbourne	gentleman	66
A. Newell	Melbourne	gentleman	500
W. G. Sprigg	Melbourne	gentleman	200

2000

Dated this fourteenth day of August 1879.

E. D. FINNIGAN, Manager.  
Witness to signature—WM. CAMPTON.

**I, EDMUND DOUGLAS FINNIGAN**, do solemnly and sincerely declare that—

1. I am the manager of the said intended company.
  2. The above statement is, to the best of my belief and knowledge, true in every particular.
- And I make this solemn declaration conscientiously believing the same to be true, and by virtue of the provisions of an Act of Parliament of Victoria, rendering persons making a false declaration punishable for wilful and corrupt perjury.

E. D. FINNIGAN.  
Taken before me this fourteenth day of August 1879—  
ROBERT S. ANDERSON, J.P. No. 2475

**I, THE undersigned, hereby make application to register "The Hobart Pasha No. 2 Gold Mining Company" as a no-liability company, under the provisions of "The Mining Companies Act 1871."**

1. The name of the company is to be "The Hobart Pasha No. 2 Gold Mining Company (No Liability)."
2. The place of intended operations is at Waterloo, Beaufort.
3. The registered office of the company will be situated at Eldon Chambers, Ballarat.
4. The value of the company's property, including claim, is Two thousand pounds.
5. The number of shares in the company is ten thousand, of One pound each.
6. The number of shares subscribed for is ten thousand.
7. The name of the manager is Alexander Clark.
8. The names and addresses and occupations of the shareholders, and the number of shares held by each at this date, are as below:—

Names.	Addresses.	Occupations.	No. of Shares.
D. Troy	Beaufort	storekeeper	1600
J. Harris	Beaufort	storekeeper	1600
J. Brittain	Ballarat	broker	2000
D. Clifton	Melbourne	gentleman	2000
M. Martin	Ballarat	hotelkeeper	2000
R. O'Riordan	Ballarat	insurance agent	100
A. Clark	Ballarat	mining agent	700

10,000

ALEX. CLARK, Manager.

Dated this 13th day of August 1879.

Witness to signature—Wm. P. KENNEDY.

**I, ALEXANDER CLARK, do solemnly and sincerely declare that—**

1. I am the manager of the said intended company.
  2. The above statement is, to the best of my belief and knowledge, true in every particular.
- And I make this solemn declaration conscientiously believing the same to be true, and by virtue of the provisions of an Act of Parliament of Victoria rendering persons making a false declaration punishable for wilful and corrupt perjury.

ALEX. CLARK.

Taken before me, one of Her Majesty's justices of the peace in and for the colony of Victoria, at Ballarat, this 13 day of August 1879.—DAVID FITZPATRICK, J.P. No. 2498

**I, THE undersigned, hereby make application to register "The Lord Harry Company" as a no-liability company under the provisions of "The Mining Companies Act 1871."**

1. The name of the company is to be "The Lord Harry Company No Liability."
2. The place of intended operations is at Kingston.
3. The registered office of the company will be situated at 2 Bath street, Ballarat.
4. The value of the company's property, including leased ground, is One thousand one hundred pounds.
5. The number of shares in the company is 12000 of £1 15s. each.
6. The number of shares subscribed for is 12000.
7. The name of the manager is Edward William Stephens.
8. The names and addresses and occupations of the shareholders, and the number of shares held by each at this date, are as below:—

Martin Loughlin, Ballarat, gentleman	2400
Josiah Mager, Ballarat, gentleman	2400
Peter McWhae, Ballarat, gentleman	2400
William Henry Batten, Ballarat, gentleman	2400
Thomas Gray, Ballarat, gentleman	2400

Dated this 13th day of August 1879.

EDWD. WM. STEPHENS, Manager.

Witness to signature—THOS. MAXX, Ballarat.

**I, EDWARD WILLIAM STEPHENS, of Bath street, Ballarat, in the colony of Victoria, mining company manager, do hereby solemnly and sincerely declare—**

1. I am the manager of the said intended company.
  2. The above statement is, to the best of my belief and knowledge, true in every particular.
- And I make this solemn declaration conscientiously believing the same to be true, and by virtue of the provisions of an Act of the Parliament of Victoria rendering persons making a false declaration punishable for wilful and corrupt perjury.

EDWD. WM. STEPHENS.

Taken before me, at Ballarat, in the colony of Victoria, this thirteenth day of August 1879—DAVID FITZPATRICK, J.P. No. 2500

## Sixth Schedule.

**I, THE undersigned, hereby make application to register the Shepherd's Reef Gold Mining Company as a no-liability company under the provisions of The Mining Companies Act 1871.**

1. The name of the company is to be the Shepherd's Reef Gold Mining Company No Liability.
2. The place of operations is at Reedy Creek.
3. The registered office of the company will be situated at Kilmore.
4. The value of the company's property, including leased land and machinery, is £6750.
5. The number of shares in the company is twenty-seven thousand, of Five shillings each.
6. The number of shares subscribed for is twenty-seven thousand.
7. The name of the manager is James Fennelly.

8. The names and addresses and occupations of the shareholders, and the number of shares held by each at this date, are as follows:—

Name, Addresses, Occupations.	No. of Shares.
Daniel Brophy, Ballarat, M.L.A.	3000
Thomas Hunt, Kilmore, M.L.A.	3000
Robert Clark, Sandhurst, M.L.A.	3000
Patrick Hunt, Kilmore, cooper	3000
Henry James Hunt, Kilmore, engineer	3000
Magnus Anderson, Reedy Creek, miner	2250
John Cole, Reedy Creek, miner	1750
Donald James Kennedy, storekeeper, Kilmore	1500
James Fennelly, Kilmore, valuator	1500
Rev. Sylvester Maddock, Kilmore, clergyman	1000
Patrick McManus, Reedy Creek, miner	500
Louis Pearl, Melbourne, jeweller	1500
Roderick McNamara, Kilmore, accountant	300
Edward Brock, Kilmore, medical practitioner	350
Achilles Capron, Kilmore, land officer	350
John Robertson, Wallan Wallan, farmer	500
Donald McLeod, Broadford, farmer	500

Total ... 27,000

Dated this 12th day of August 1879.

JAMES FENNELLY, Manager.

Witness to signature—D. J. KENNEDY, J.P.

**I, JAMES FENNELLY, do solemnly and sincerely declare that—**

1. I am the manager of the said intended company.
  2. The above statement is, to the best of my belief and knowledge, true in every particular.
- And I make this solemn declaration conscientiously believing the same to be true, and by virtue of the provisions of an Act of Parliament of Victoria rendering persons making a false declaration punishable for wilful and corrupt perjury.

JAMES FENNELLY.

Taken before me this twelfth day of August 1879—D. J. KENNEDY, J.P. No. 2490

**I, THE undersigned, hereby make application to register "The Lummas Freehold Quartz Mining Company" as a no-liability company under the provisions of "The Mining Companies Act 1871."**

1. The name of the company is to be the Lummas Freehold Quartz Mining Company, No Liability.
2. The place of intended operations is at Goldsborough.
3. The registered office of the company will be situated at Eldon Chambers, Ballarat.
4. The value of the company's property, including claim, is Two thousand pounds.
5. The number of shares in the company is fourteen thousand, of One pound each.
6. The number of shares subscribed for is fourteen thousand.
7. The name of the manager is Alexander Clark.
8. The names and addresses and occupations of the shareholders, and the number of shares held by each at this date, are as below:—

Names, Addresses, Occupations.	No. of Shares.
D. B. Watson, Dunolly, merchant	1000
E. Morey, Ballarat, mining speculator	2500
J. E. Murray, Dunolly, accountant	1000
H. Ovey, Dunolly, accountant	1000
R. Ritchie, Dunolly, gentleman	1000
D. Ham, Ballarat, broker	2000
H. Martin, Dunolly, mining manager	500
J. Betheras, Dunolly, mining manager	500
P. Borwick, Dunolly, mining manager	500
T. Morgan, Dunolly, mining manager	500
O. E. Edwards, Ballarat, gentleman	500
H. Morris, Dunolly, mining manager	500
W. F. Tatchell, Dunolly, hotelkeeper	500
A. Clark (in trust for company), Ballarat, mining agent	2000

14,000

ALEX. CLARK, Manager.

Dated this 13th day of August 1879.

Witness to signature—Wm. P. KENNEDY.

**I, ALEXANDER CLARK, do solemnly and sincerely declare that—**

1. I am the manager of the said intended company.
  2. The above statement is, to the best of my belief and knowledge, true in every particular.
- And I make this solemn declaration conscientiously believing the same to be true, and by virtue of the provisions of an Act of Parliament of Victoria rendering persons making a false declaration punishable for wilful and corrupt perjury.

ALEX. CLARK.

Taken before me, one of Her Majesty's justices of the peace in and for the colony of Victoria, at Ballarat, this 13th day of August 1879—DAVID FITZPATRICK, J.P. No. 2502

**THE GIBBS BALLERSTADT AND WELLS UNITED MINING COMPANY REGISTERED.**

**AN** Extraordinary Meeting of this company is hereby convened to be held at my office, High street, Sandhurst, on Friday, August 22nd, 1879, at 11 o'clock in the forenoon.

**Business:** To elect a board of five directors; to pass a resolution requiring the company to be voluntarily wound up without resort to the court, and to determine the course to be pursued by the directors and the mode of disposal of the company's property, books, documents, &c.; to confirm the minutes of the meeting.

No. 2390

SYDNEY GEO. COLE, Manager.

**THE CARISBROOK CONSOLS GOLD MINING COMPANY (LIMITED).**

**NOTICE.**—A Special General Meeting of Shareholders will be held at Pennington's Railway Hotel, Carisbrook, on Friday the 22nd day of August 1879, at half-past 6 o'clock.  
Business: To consider the advisability of letting the mine on tribute, and to decide upon future operations.  
No. 2487 **JOSEPH DU BOURG, Manager.**

**KNEEBONE AND JEFFREY'S TRIBUTE COMPANY LIMITED.**

**AN** Extraordinary Meeting of the Shareholders will be held at the office on Monday, September 1st, at 7½ p.m., for the purpose of winding up the company and passing such resolutions as are necessary for the completion of the same. To confirm the minutes of the meeting.  
Eagle Hawk, Aug. 13, 1879.  
No. 2495 **F. J. MANN, Manager.**

**NORTH DIMOCK'S REEF COMPANY, NO LIABILITY, LITTLE BENDIGO.**

**NOTICE.**—An Extraordinary Meeting of the Company and of the Shareholders therein is hereby convened to be held at the Royal George Hotel, Lydiard street, Ballarat, on Monday, September 1st, 1879, at Seven o'clock p.m.  
Business: To increase the capital of the company either by increasing the amount payable in respect of each share or by the issue of new shares or by both of these means.  
By Order, **CHARLES WILSON, Manager.**  
Eldon Chambers, Ballarat, August 13, 1879. No. 2499

**SAINT GEORGE AND BAND QUARTZ COMPANY NO LIABILITY, SEBASTOPOL.**

**AN** Extraordinary Meeting of the above company will be held at Craig's Royal Hotel, Lydiard street, Ballarat, on Friday the 22nd day of August 1879, at 7.30 o'clock p.m.  
Business:

To alter rule 4 of the company's rules by striking out the words "five thousand shares of One pound each, of which One shilling per share is considered as paid up," and inserting therein instead the words, "ten thousand shares of Ten shillings each, of which Sixpence per share is considered as paid up."

To apportion the One shilling and ninepence already called up on each share in accordance with such increased number of shares.

To confirm the minutes of the said meeting.

Dated this 6th day of August 1879.

**EDWD. WM. STEPHENS, Manager.**  
2 Bath street, Ballarat. No. 2503

**COLAC COAL & MINERAL PROSPECTING COY. No. 2, LIMITED.**

**ACALL** of 10s. per share in the above Coy. is payable at the office, Murray street, Colac, on 29th day of August 1879.  
No. 2489 **MORRIS COHEN, Legal Manager.**

**"PRINCE OF WALES MINING COMPANY LIMITED."**

**NOTICE.**—The following shares in this company, No. 15,551 to 15,800, held by R. S. Banks, forfeited for non-payment of calls, will be sold by auction, by Mr. H. C. Thorburn, at his office, Castlemaine, on Saturday, 23rd August 1879, at 4 p.m.  
No. 2488 **WM. BAKER, Manager.**

**RESCUE GOLD MINING COMPANY, LIMITED.**

**NOTICE.**—R. W. C. Grieve will sell by public auction, at his rooms, Main street, Stawell, on Saturday, 23rd August 1879, at 4 p.m., the following shares, forfeited for non-payment of the 13th call of Threepence per share, due on the 9th July 1879:—Nos. 1 to 10,000, exclusive of those shares on which the said call has been paid.

**G. B. N. BRISTOW, Manager.**  
Stawell, 9th August 1879. No. 2491

**ALBION QUARTZ MINING COMPANY (LIMITED).**

**NOTICE.**—R. W. C. Grieve will sell by auction, at his rooms, Main street, Stawell, on Saturday, 23rd August 1879, at 4 p.m., the following shares, forfeited for non-payment of the 87th call of Twopence (2d.) per share, due on the 9th July 1879:—Nos. 1 to 16358, exclusive of those shares on which the said call has been paid.

**G. B. N. BRISTOW, Manager.**  
Stawell, 9th August 1879. No. 2492

**LITTLE NEWINGTON AND ALL ENGLAND UNITED QUARTZ MINING COMPANY, LIMITED.**

**NOTICE.**—R. W. C. Grieve will sell by public auction, at his rooms, Main street, Stawell, on Saturday, 23rd August 1879, at 4 p.m., the following shares, forfeited for non-payment of the 71st call of One penny per share, due on the 9th July 1879:—Nos. 1 to 20,000, exclusive of those shares on which the said call has been paid.

**G. B. N. BRISTOW, Manager.**  
Stawell, 9th August 1879. No. 2493

**THE HAVILAH GOLD MINING COMPANY NO LIABILITY, INGLEWOOD.**

**NOTICE.**—All shares forfeited for non-payment of the second call of Threepence per share, due on the 9 July 1879, will be sold by public auction, on Saturday, 16 August 1879, at 4 o'clock p.m., unless the call with expenses be previously paid to me:—Nos. 1 to 20,000, excepting those on which the call is already paid.  
No. 2494 **EDWARD MORRIS, Manager.**

**ST. ANN'S QUARTZ MINING COMPANY LIMITED, REEDY CREEK.**

**NOTICE** is hereby given that the office of the above company is situated at Sydney street, Kilmore, and that James Wilson Osborn is the Manager.  
(SEAL) **CHARLES E. WALLDER, } Directors.**  
No. 2479 **R. MACNAMARA, }**

**BALLARAT AND BEAUFORT CONSOLS GOLD MINING COMPANY NO LIABILITY, BEAUFORT.**

**NOTICE.**—The registered office of the above-named Company is situated at Furnival Chambers, Lydiard street, Ballarat.

The common seal of the Ballarat and Beaufort Consols Gold Mining Company No Liability was hereunto affixed in our presence, we being two of the Directors of the said company.

**CHARLES DYCE, } Directors.**  
**JAMES MERTON, }**  
Ballarat and Beaufort Consols Gold Mining Company No Liability, by its Manager,  
(s.) **E. W. SPAIN.**

No. 2501

**NORTH HOMEBUSH GOLD MINING COMPANY NO LIABILITY.**

**NOTICE** is hereby given that the registered office of the above-named company is situate at No. 15 Lydiard street, Ballarat, and the name of the manager is John Alfred Chalk. Dated this ninth day of August 1879.

The common seal of the North Homebush Gold Mining Company No Liability was hereunto affixed in our presence, we being two of the Directors of said company.  
(SEAL) **FELIX MCGOVERN, }**  
**W. LUPLAU, }** No. 2504

**THE FIERY CREEK GOLD MINING COMPANY NO LIABILITY, BEAUFORT.**

**NOTICE.**—The registered office of the above-named company is situated at Furnival Chambers, Lydiard street, Ballarat.

The common seal of "The Fiery Creek Gold Mining Company No Liability" was hereunto affixed in our presence, we being two Directors of the said company.

**D. B. MACAW, } Directors.**  
**CHARLES WALKER, }**  
The Fiery Creek Gold Mining Company No Liability, by its Manager,  
(s.) **E. W. SPAIN.**

No. 2505

**Insolvency Notices.**

*In the Court of Insolvency, St. Arnaud.—The Insolvency Statute 1871.*  
In the matter of **GUSTAV VOSS**, of Georoc, in the colony of Victoria, licensed victualler.

**NOTICE** is hereby given that the above-named Gustav Voss intends to apply to the Court of Insolvency at St. Arnaud, on the eleventh day of September 1879, at Ten o'clock in the forenoon, for a certificate of discharge from his debts, such certificate to dispense with the conditions mentioned in section 136 of the said Statute.

Dated this fourteenth day of August 1879.

**WILLIAM JAMES MOGG, } Solicitor for the said Gustav Voss,**  
**St. Arnaud.**

No. 2480

*In the Court of Insolvency.—The Insolvency Statute 1871.*  
In the matter of **ELIZA MORRISON**, of Sandhurst, in the colony of Victoria, confectioner.

**I**, THE above-named Eliza Morrison, intend to apply to the Court of Insolvency at Sandhurst, on the ninth day of September, One thousand eight hundred and seventy-nine, at Ten o'clock in the forenoon, for a certificate of discharge, pursuant to the provisions of the Insolvency Statute 1871.

Dated this 12th August 1879.

**ELIZA MORRISON.**  
No. 2481

*The Insolvency Statute 1871.—In the Court of Insolvency at Melbourne.*

In the matter of **KENNETH McLENNAN**, of the City Arms Hotel, Elizabeth street, in the city of Melbourne, in the colony of Victoria, storekeeper.

**NOTICE** is hereby given that by a resolution of the creditors assembled at the general meeting of creditors in this estate, held at the Court House, Melbourne, on the fourth day of August, One thousand eight hundred and seventy-nine, we, the undersigned Edward Tyson and John Munro Bruce, both of Flinders lane, in the city of Melbourne aforesaid, warehousemen, were appointed to fill the office of trustees of the property of the said insolvent, and such appointment has been duly confirmed.

All persons having in their possession any of the effects of the said insolvent must deliver them to us, and all debts due to the insolvent must be paid to us. Creditors who have not proved their debts must forward their proofs to Messieurs Gilmour and Allen, accountants, No. 22 Collins street east, Melbourne.

Dated this fourth day of August, One thousand eight hundred and seventy-nine.

**E. TYSON, } Trustees.**  
**JOHN M. BRUCE, }**  
Jennings and Jennings, 37 Queen street, Melbourne, solicitors to the estate. No. 2482



*Insolvency Statute 1871.*

**DIVIDENDS**, as under, are now payable at my offices:—  
John Mangan, Emerald Hill, publican; John Henry Bussell, Collingwood, tobacconist; Emily Ann Forbes, Carlton, wife; Daniel Cleal, Melbourne, confectioner.  
47 King st., August 12, 1879.  
No. 2485 J. HALFEY, Assignee.

*The Insolvency Statute 1871.—In the Court of Insolvency.*

In the matter of JOHN WESLEY McCOMAS, of King street, in the city of Melbourne, in the colony of Victoria, machinery manufacturer, trading as "J. W. McComas & Co."

**NOTICE** is hereby given, that by resolution of the creditors assembled at a general meeting of creditors in this estate, held at Melbourne on the eleventh day of August instant, I, the undersigned Thomas James Davey, of Melbourne, accountant, was appointed to fill the office of trustee of the property of the said insolvent, and such appointment has been duly confirmed. All persons having in their possession any of the effects of the insolvent must deliver them to me, and all debts due to the insolvent must be paid to me. Creditors who have not proved their debts must forward their proofs to me to the care of Messrs. Davey, Cole, & Flack, accountants and trade assignees, 45 Swauston street, Melbourne.

Dated this twelfth day of August 1879.

THOS. J. DAVEY, Trustee.  
Farmer and Oldham, 38 Elizabeth street, solicitors to the estate.  
No. 2486

*The Insolvency Statute 1871.—In the Court of Insolvency.*

In the matter of PETER ANDERSON BERG, of Rushworth, in the colony of Victoria, miner.

**THE** above-named Peter Anderson Berg intends to apply to the Court of Insolvency, Sandhurst, on the ninth day of September 1879, at Ten o'clock, for a certificate of discharge, pursuant to the provisions of the Insolvency Statute 1871, and to dispense with the condition mentioned in the 136 section of the said Statute.

J. W. RYMER,  
Harker's Chambers, Pall Mall, Sandhurst,  
Attorney for the said Peter Anderson Berg.  
No. 2496

*The Insolvency Statute 1871.—In the Court of Insolvency.*

In the matter of JAMES PHILIP NICHOLAS, of Lockwood, in the colony of Victoria, farmer.

**THE** above-named James Philip Nicholas intends to apply to the Court of Insolvency, Sandhurst, on the ninth day of September 1879, at Ten o'clock, for a certificate of discharge, pursuant to the provisions of the Insolvency Statute 1871.

J. W. RYMER,  
Harker's Chambers, Pall Mall, Sandhurst,  
Attorney for the said James Philip Nicholas.  
No. 2497

**Impoundings.**

**ARARAT**.—Impounded at Ararat Shire Pound, 7th August 1879, by Mr. P. Coad, Chapman Common.  
1059. Red cow, white face, part of legs and belly white, T near ribs

If not claimed and expenses paid, to be sold on 10th September 1879.

4/ THOMAS GIBSON,  
Poundkeeper.

**BALMORAL**.—Impounded at Balmoral, 7th August 1879.  
14 sheep, mixed ages and sex, various marks and ear marks

If not claimed and expenses paid, to be sold on 6th September 1879.

3/ JOHN CORSTORPHINE,  
Poundkeeper.

**BRANXHOLME**.—Impounded at Branxholme, by Mr. A. Cameron, Upper Audley.  
131. Strawberry steer, top off ear, like  $\cap$  (half-circle or

horse-shoe over L) off rump  
If not claimed and expenses paid, to be sold on 6th September 1879.

4/ J. STEPHEN MUNDY,  
Poundkeeper.

**CASTERTON**.—Impounded at Casterton, 6th August, by C. Lamborn, herdsman of Casterton Common.

9. Dark-bay horse, draft, small star, long tail, branded like  $\cap$  on blotch and the C reversed near shoulder

If not claimed and expenses paid, to be sold on 6th September 1879.

4/ JOHN LIVOCK,  
Poundkeeper.

**CHILTERN**.—Impounded at Chiltern, 6th August 1879.

1 bay mare, stripe face, near hind fetlock white, R in circle over S near shoulder

If not claimed and expenses paid, to be sold on 10th September 1879.

4/ JOHN STRICKLAND,  
Poundkeeper.

**COBURG**.—Impounded at Coburg, 6th August 1879, by Mr. Walker, of Northcote.

1 bay or light-roan horse, star, unshod, like S or 8 near shoulder

1 brown horse, near hip down, star and snip, like  $\cap$  off shoulder

On the same day, by Mr. Harmer.

1 red and white brindle cow, scar on near hip, like circle near rump

If not claimed and expenses paid, to be sold on 30th August 1879.

6/ F. W. BUZAGLO,  
Poundkeeper.

**COLERAINE**.—Impounded at Coleraine on 6th August 1879, from Muntham estate.—Trespass 1s. per head.

70. Old brown mare, H<sup>2</sup> off shoulder, like 115 off neck, H near cheek

72. Black mare, running star, hind heels white, string halt, H<sup>2</sup> under number off shoulder, unbroken

73. Black mare, small star, like 191 over H<sup>2</sup> off shoulder, H near cheek

On 11th August.

78. Spotted steer, slit off ear, H<sup>2</sup>M conjoined off rump

79. White cow, tip near ear, slit off ear, W near ribs

80. Red steer, whitish face, top and notch off ear,  $\cap$  off rump

81. Red cow, white face, H<sup>2</sup>M conjoined off rump

82. White steer, W on ribs

83. Red steer, speckled face, no visible brand

If not claimed and expenses paid, to be sold on 6th September 1879.

9/ DAVID BARRY,  
Poundkeeper.

**DIMBOOLA**.—Impounded at Dimboola, 13th August 1879.

56. Red steer, no visible brands, hoop horns, bald face, small notch off ear, white under belly, scab near rump

If not claimed and expenses paid, to be sold on 10th September 1879.

3/ JAS. E. WRIGHT,  
Poundkeeper.

**DURHAM OX**.—Impounded at Durham Ox, on the 1st August, by Samuel Vear.—Trespass 1d.

1 red and white spotted bullock, top quarter out off ear, AF off rump, and  $\cap$  off ribs

On the 2nd August, by E. Esler.—Damages 5s.

1 roan and white bullock, top off near ear, swallow off ear, JF JF (conjoined) over like 5 near rump

On the 12th August 1879, by F. Warland.

1 red and white steer, top off and slit into hole near ear, no visible brand

If not claimed and expenses paid, to be sold on 3rd September 1879.

7/ T. O'SULLIVAN,  
Poundkeeper.

**LANDSBOROUGH**.—Impounded at Landsborough, 9th August 1879, by the Herdsman of the Landsborough Goldfield Common.

1 medium draught chesnut mare, star on forehead, collar marked, long tail, shod all round, no visible brands

If not claimed and expenses paid, to be sold on 6th September 1879.

4/ ROBERT MATHER,  
Poundkeeper.

**MOORABBIN**.—Impounded at Moorabbin Shire Pound, 8th August 1879, by Chas. Bennett, Esq.

178. Bay mare, in foal, FK near shoulder

If not claimed and expenses paid, to be sold on 10th September 1879.

3/ HY. FRASER,  
Poundkeeper.

**MORTLAKE**.—Impounded at Mortlake, by W. Toleman, for managers of Commons, 6th August 1879.

1 spotted cow, near ear split, like 6 near thigh

If not claimed and expenses paid, to be sold on 3rd September 1879.

6/ W. ABSALOM,  
Poundkeeper.

**RAYWOOD**.—Impounded at Raywood Pound by Wm. Horsfall.

1 black and white heifer, has a white face, brands not legible

If not claimed and expenses paid, to be sold on 10th September 1879.

8/ J. F. WILLOUGHBY,  
Poundkeeper.

**ROSEDALE**.—Impounded at Rosedale, by W. McCombie.

554. Bay mare, star, fore feet shod, EC off neck, illegible brand off back

555. Bay filly, star and stripe, near hind foot white, like M near shoulder

If not claimed and expenses paid, to be sold 6th September 1879.

4/ CHARLES DU VÉ,  
Poundkeeper.



**SALE.**—Impounded at Sale, by F. Fenton, Fiddler's Creek.

- 1 red cow, white face, DM off rump and ribs, blotch brand off ribs, piece out back off ear  
 1 red heifer calf, progeny of above  
 1 red and white heifer, no visible brands  
 1 black heifer, hole off ear, no visible brand  
 1 red and white steer, two notches back near ear, W near rump  
 1 red and white steer, square piece out back off ear, like OY off ribs  
 1 red and white cow, top off near ear, HM off ribs, like JA conjoined off thigh  
 1 blue bullock, NJH (JH conjoined) over 3 off ribs, top off near ear  
 1 red and white heifer, piece out back near ear, GM near rump  
 1 strawberry bullock, white back and face, piece out back near ear, indescribable brand off ribs  
 1 white cow, KS near ribs, piece out near ear  
 1 roan bullock, red ears, slit back off ear, D-W off rump  
 1 red and white steer, like TDR near rump, hole in and top off off ear, near ear slit, W over — off rump  
 1 roan bullock, like WCK off rump  
 1 red heifer, D off rump, off hip down  
 1 red steer, like writing WM off rump  
 1 light-red cow, off horn broken, white back, hole off ear, like S off shoulder  
 1 strawberry heifer, roan neck, WT off rump  
 1 red and white heifer, C over — off ribs, off ear slit  
 1 blue heifer, hole off ear, indescribable brand off ribs  
 1 roan cow, TL near back, white face, square piece out near ear  
 1 red bullock, red and white face, like writing N off ribs, near horn broken, off ear slit  
 1 red and white cow, writing WB conjoined off rump  
 1 roan heifer calf, no visible brand  
 If not claimed and expenses paid, to be sold on 10th September 1879.

E. A. PATERSON,  
Poundkeeper.

20/6

**WORANGA.**—Impounded at Woranga, 7th August 1879, by William Buckley.

- 1 red bull, white belly, slit in off ear, no visible brand  
 By John Buckley.  
 1 red and white bull, top off off ear, like JB off rump  
 If not claimed and expenses paid, to be sold 6th September 1879.

JOHN RAY,  
Poundkeeper.

4/6

#### POUNDKEEPERS' REMITTANCES.

**THE GOVERNMENT PRINTER** acknowledges the receipt of the undermentioned sums:—

1879.	£	s.	d.
August 8.—Town Clerk, Clunes, for A. A. Pickering	0	6	6
August 8.—Shire of Oxley, for G. W. Kennedy	1	2	6
August 12.—Brown, Geo.	0	12	0
August 12.—Shire of Kyneton, for W. Murphy	0	5	0
August 12.—Ditto, for Hy. Drayton	0	12	6
August 13.—Buzaglo, F. W.	1	0	0
August 14.—Barry, David	0	5	0

15th August 1879.

J. FERRES,  
Government Printer.

**THE NEW RULES AND STANDING ORDERS FOR PRIVATE BILLS** are on sale at the Government Printing Office; price 1s. 6d.

#### GEOLOGICAL SURVEY OF VICTORIA.

**PRODROMUS OF THE PALÆONTOLOGY OF VICTORIA OR FIGURES AND DESCRIPTIONS OF VICTORIAN ORGANIC REMAINS.** Decades I. II. III. IV. and V. By Frederick McCoy, F.G.S., &c. Price 2s. 6d. each.

**REPORTS OF PROGRESS.** Maps and Illustrations. Price—Nos. I. II. and IV. 3s. 6d. each. No. III. 5s.

**OBSERVATIONS ON NEW VEGETABLE FOSSILS OF THE AURIFEROUS DRIFTS OF VICTORIA.** By Baron Ferdinand von Mueller, C.M.G., &c. Price 2s. 6d.

Office of Mines, and all Booksellers.

#### GOVERNMENT PLAN

**PLAN OF SANDHURST GOLDFIELD,** showing the Lands held under Gold Mining Leases.

Scale—twenty chains to an inch. Price 4s. 6d.

At the Office of Mines, Collins street, and at the Mining Registrars' Offices in the several districts.

No. 80.—August 15, 1879.—5.

#### ACTS OF PARLIAMENT.

**THE** undermentioned Acts of Parliament, passed during the Session of 1877-8, and published with the *Government Gazette*, may be obtained at the prices affixed to each, viz.:—

No.	s.	d.
567. Tolls Continuation	1	0
568. Consolidated Revenue (1)	1	0
569. Public Works Loan Account Application	1	0
570. Consolidated Revenue (2)	1	0
571. Justices of the Peace Act Amendment	1	0
572. Melbourne General Market Site	1	0
573. Local Government Act Amendment (City Rating)	1	0
574. Public Works Loan Expenditure Validating	1	0
575. Land Tax	1	6
576. Parliamentary Costs	1	0
577. Brighton Land Vesting	1	0
578. Incubriates Act Amendment	1	0
579. Consolidated Revenue (3)	1	0
580. Railway Construction	1	6
581. Australasia National Insurance Company	1	0
582. Beechworth Waterworks Act 1860 Amendment	1	0
583. Regulation and Inspection of Mines	1	0
584. Expiring Law (Diseases in Stock Act) Continuation	1	0
585. Expiring Law (Fences Statute) Continuation	1	0
586. Metropolitan Gas Company	3	6
587. Liverpool and London and Globe Insurance Company	1	0
588. Extradition Acts Administration	1	0
589. Waterworks Act 1865 Amendment	1	0
590. Friendly Societies	2	0
591. Railway Loan Liquidation and Construction Account Application	1	0
592. Explosive Substances	1	0
593. Customs Duties	1	6
594. Expiring Law (Drawbacks Act) Continuation	1	0
595. Vine Diseases Eradication	1	0
596. Drainage of Mines	1	0
597. Customs Act 1857 Amendment	1	0
598. Passengers Harbors and Navigation Statute 1865 Amendment	1	0
599. Appropriation of Revenue	4	0
600. Expiring Law Continuation (Payment of Members)	1	0
601. Beechworth Rate Validating	1	0

N.B.—If postage stamps be sent to pay for any of the above-mentioned Acts an addition at the rate of one shilling in the pound must be forwarded, that amount being charged by the Postal Department for cashing the stamps.

Government Printing Office,  
April 1878.

#### ACTS OF PARLIAMENT.

**THE** undermentioned Acts of Parliament, passed during the Session of 1878, and published with the *Government Gazette*, may be obtained at the prices affixed to each, viz.:—

No.	s.	d.
602. Consolidated Revenue (1)	1	0
603. Railway Construction (Goulburn Valley)	1	0
604. Railway Construction (South Yarra to Oakleigh)	1	0
605. Instruments and Securities Statute 1864 Explanation (Bills of Exchange)	1	0
606. Railway Construction Act 1877 Amendment	1	0
607. Public Works Loan Account Application	1	0
608. Railway Loan	1	0
609. Consolidated Revenue (2)	1	0
610. Transfer of Land Statute Amendment (Easements)	1	0
611. Government Stock Conversion	1	0
612. Felons Apprehension	1	0
613. Ballarat Public Gardens Land Vesting	1	0
614. Rosstown Junction Railway	1	6
615. Expiring Laws Continuation	1	0
616. Diseases in Vines Act Amendment	1	0
617. Melbourne and Hobson's Bay United Railway Sale	1	6
618. Liens upon Growing Crops	1	0
619. Victorian Exhibitions	1	0
620. Bankers' Books Evidence	1	0
621. Juries Statute 1876 Amendment	1	0
622. Fisheries Act 1873 Amendment	1	0
623. Railway Loan Liquidation and Construction Account Application	1	0
624. Customs Duties Act 1877 Amendment	1	0
625. Successory Trusts	1	6
626. Neglected and Criminal Children	1	0
627. Forfeitures for Treason and Felony Abolition	1	0
628. Lunacy Statute Amendment	1	0
629. Railway Loan Application	1	0
630. Police Offences Statute 1865 Amendment	1	0
631. Public Health Conservation	1	0
632. Albert Park School	1	0
633. Appropriation of Revenue	4	0
634. Land Act 1869 Amendment	1	0

N.B.—If postage stamps be sent to pay for any of the above-mentioned Acts an addition at the rate of one shilling in the pound must be forwarded, that amount being charged by the Postal Department for cashing the stamps.

Government Printing Office,  
December 1878.

## NOTICE.

**M**ESSRS. GORDON AND GOTCH, News Agents, of Great Collins street west, Melbourne and 281, George street, Sydney;

MR. HENRY FRANKS, Bookseller and Stationer, Market square, Geelong;

MR. MARTIN BADE, Tobacconist, Sturt street, Ballarat;

MR. WALTER A. J. WENBORN, bookseller and stationer, Pall Mall, Sandhurst;

MR. GEORGE LYELL, bookseller, &c., of Stawell;

MR. JOHN ARMSTRONG, 56 Elizabeth street, Melbourne; and

MR. HENRY THOMAS, 82 Chancery lane, Melbourne, have been appointed Agents to receive Advertisements and Subscriptions for the *Government Gazette*.

A copy of the *Gazette* is filed at each place for public reference.

## THE VICTORIA GOVERNMENT GAZETTE.

**SUBSCRIPTIONS.**—The Subscription, including Postage, will be at the rate of £1 6s. per annum, or 6s. 6d. per quarter, payable in advance.

A less period than three months cannot be subscribed for.

**ADVERTISEMENTS** are charged at the uniform rate of Sixpence per line throughout.

**POSTAGE STAMPS** cannot in any case be received in payment from any place at which Post Office Orders are issued, unless ONE SHILLING EXTRA IN THE POUND is added, as commission, without which the Post Office will not cash them.

The *GOVERNMENT GAZETTE* is published on FRIDAY EVENING in each week, and Notices for insertion must be received by the Government Printer before Ten o'clock of the day preceding the day of publication.

Single copies of the *GOVERNMENT GAZETTE* will be Sixpence each (if paid in stamps, Sevenpence).

\* \* All payments are required in advance. Cheques and other remittances must be payable in Melbourne, and all communications should be addressed to "The Government Printer, Melbourne."

## CONTENTS.

APPOINTMENTS:	PAGE
Bailiff of courts	2021
Board of advice for a school district	2020
Commissioners, Melbourne international exhibition	2019
Commissioners of the supreme court	2020
Crown lands bailiff	2020
Deputy electoral registrar	2021
Deputy registrars of births and deaths	2020
Inspector of anatomy resigned	2019
Inspectors of slaughter-houses	2020
Judge of court of insolvency	2019
Manager of a common	2020
Mining registrar	2021
President of medical board	2019
Returning officer for a school district	2020
Secretary to commissioners of Melbourne international exhibition	2019
Sheriff's bailiff	2021
Surveyors authorized by board of land and works	2021
Trustees	2020
Wharf manager	2021

## CONTENTS—continued.

PAGE

<b>LAND TAX ACT 1877:</b>	
Classifications amended	2050-2051
Register corrected	2051
<b>LANDS:</b>	
Cemetery (Bairnsdale) regulations, &c.	2047-2048
Church lands	2063
Common	2047
Extents of holdings amended	2044
Grants approved	2037, 2044
Grazing permit	2035
Hearing of reasons against forfeiture of a lease and licenses	2035
Lands excepted or withheld from sale	2046-2047
" open for selection	2048-2049
Leases applied for	2059
" approved	2036-2037
Leascholds	2034
Licenses approved	2038-2041
" (new) issued	2028-2029, 2030-2034
" not granted	2037
" revoked, cancelled, or declared void	2044
" surrendered	2028-2029
" transferred	2029
Local boards—meetings	2048
Reservations about to be revoked	2045-2046
" proposed to be permanent	2046
" revoked	2046
" (temporary)	2045
Sales	2041-2043
" —unsold lands	2043
Timber reserves	2047
<b>LEGAL:</b>	
Courts	2052-2053
Insolvencies	2021, 2057-2058, 2065-2066
Judicial notices	2062-2063
Notice to creditors of deceased person	2063
<b>MINING:</b>	
Companies' notices:	
Calls	2065
Meetings	2064-2065
Miscellaneous	2065
Registrations	2063-2064
Sales	2065
Leases applied for	2050
" declared void	2049
<b>MISCELLANEOUS:</b>	
Arrivals and departures by sea	2022
Bairnsdale—public highways	2058, 2059
Births and deaths	2049
Cattle impounded	2066
Church assembly	2058
Contracts	2027
Customs—drawback regulations	2019
Deceased persons' estates	2023-2027
Echuca steamship company	2051
Fire insurance company	2052
Hawthorn—regulations for preventing the assembly of persons on the carriage ways, &c.	2058
Holiday	2019
Lyceum mutual store company	2062
Mariners' notices	2021
Oriental hotel company	2052, 2059
Partnerships	2059
Patents	2059
Police sales	2057
Polling-places	2021
Post offices	2019
Provincial and suburban bank	2059
Sago Hill and Campbell's Gully goldfield common—fees for depasturing stock	2062
Sheep clean district	2049
Shepparton and Echuca shires—proposed transfer of area	2052
Tenders	2053-2057
Trade marks	2059-2061, 2062
Water supply, Castlemaine	2049
<b>PARLIAMENT:</b>	
Writ issued and arrangements made for election of member for West Bourke	2017

By Authority: JOHN FERRIS, Government Printer, Melbourne.