



VICTORIA GOVERNMENT GAZETTE.

Published by Authority.

No. 55.]

FRIDAY, JUNE 4.

[1880.

CLOSING OF BONDED WAREHOUSES.

NOTICE is hereby given that all Bonded Warehouses at this port will be closed, for the purpose of stock-taking by this department, on Tuesday the 29th June instant.

The public are particularly requested to observe that, on the above day, no goods can be received into or delivered from any of the warehouses.

It is requested that any duty-paid goods not cleared from any of the warehouses may be removed prior to that date, or so stored as to prevent any delay or confusion in stock-taking.

HENRY CUTHBERT,
Commissioner of Trade and Customs.

Department of Trade and Customs,
Melbourne, 3rd June 1880.

POST OFFICE.

IT is hereby notified that on the 5th instant a Post Office will be opened at

GOORAM GONG, near BENALLA.

HENRY CUTHBERT,
Postmaster-General.

Post Office and Telegraph Department,
General Post Office,
Melbourne, 3rd June 1880.

JUDGE—COURT OF INSOLVENCY.

THE Governor, with the advice of the Executive Council, has been pleased to appoint

C. B. G. SKINNER, Esq., Judge of County Courts, &c., as Judge of the Court of Insolvency, to have assigned to him the Southern Insolvency District, acting for C. P. Hackett, Esq., during his absence through illness.

GEO. B. KERFERD,
Attorney-General.

Crown Law Offices,
Melbourne, 31st May 1880.

JUDGE OF COUNTY COURTS.

THE Governor, with the advice of the Executive Council, has been pleased to appoint

C. B. G. SKINNER, Esq., Judge of County Courts, &c., to be Judge of the County Courts appointed to be held at Ballarat, Smythesdale, and Geelong, on the 4th, 9th, and 10th proximo respectively, acting as the Deputy of C. P. Hackett, Esq., the Judge of such courts.

JOHN MADDEN,
Minister of Justice.

Crown Law Office,
Melbourne, 31st May 1880.

RESIGNATION.

THE Governor, with the advice of the Executive Council, has accepted the resignation by

T. C. RUSSELL, Esq.,
of the Commission of the Peace for the Midland Bailiwick.

JOHN MADDEN,
Minister of Justice.

Crown Law Offices,
Melbourne, 31st May 1880.

No. 55.—JUNE 4, 1880.—1.

VISITORS—SUNBURY LUNATIC ASYLUM.

THE Governor, with the advice of the Executive Council, has been pleased to appoint the undermentioned gentlemen, viz. :—

The Honorable W. J. CLARKE, M.L.C.,
The Honorable J. G. FRANCIS, M.P.,

to be Official Visitors at the Sunbury Lunatic Asylum.

ROBERT RAMSAY,
Chief Secretary.

Chief Secretary's Office,
Melbourne, 31st May 1880.

MELBOURNE INTERNATIONAL EXHIBITION 1880.

RESIGNATION.

THE Governor, with the advice of the Executive Council, has accepted the Resignation of

Chev. ALESSANDRO DE' GOYZUETA—Marquis of TOVERENA—
Consul for Italy,

as a Member of the Commission appointed on the 20th March 1879, to carry out and superintend the Melbourne International Exhibition of 1880.

ROBERT RAMSAY,
Chief Secretary.

Chief Secretary's Office,
Melbourne, 31st May 1880.

GUARDIAN OF ABORIGINES.

THE Governor, with the advice of the Executive Council, has been pleased to appoint

DAVID S. CLARK, Senior Constable,
to be Local Guardian of Aborigines at Swan Hill, during the absence of Sergeant Fawcett.

ROBERT RAMSAY,
Chief Secretary.

Chief Secretary's Office,
Melbourne, 31st May 1880.

DECLARANTS UNDER DRAWBACK REGULATIONS.

REFERRING to the addition to clause 9 of the Drawback Regulations of 22nd January 1880, which appeared in the *Government Gazette* of the 9th April last, I hereby approve of the signatures of the undermentioned gentlemen being accepted to certificates in lieu of any consignee who may be absent and unable to sign the declaration :—

Mr. G. A. LEWEN, manager for Messrs. Wm. McCulloch and Co., Deniliquin.

Mr. JAS. STEERS, " " Messrs. Pernewan, Wright, and Co., Deniliquin.

Mr. J. S. BRAIM, " " Messrs. Gibsons, Braim, and Co., Deniliquin.

Messrs. Fredk. Payne, John K. Mayne, A. J. King, W. F. Jones, and C. M. Seward, Custom-house agents, Echuca.

HENRY CUTHBERT,
Commissioner of Trade and Customs.

Department of Trade and Customs,
Melbourne, 3rd June 1880.

COMMISSIONER OF THE SUPREME COURT.

HIS Honor the Chief Justice has been pleased to appoint the undermentioned gentleman to be a Commissioner of the Supreme Court of the Colony of Victoria:—

FOR TAKING AFFIDAVITS.

Name.	Profession.	Residence.	Jurisdiction.	Duration of Commission (unless revoked).
George Edgar Brown	Inspector of Stock ...	Howlong, New South Wales	Colonies of New South Wales and Victoria	Until Commissioner shall cease to hold office as Inspector of Stock, or until revoked.

Prothonotary's Office,
Melbourne, 2nd June 1880.

(L.S.) JOHN A. PORTER,
Prothonotary.

GUARDIAN OF MINORS.

HIS Honor the Chief Justice has been pleased to empower the undermentioned Justice of the Peace to consent to the Marriage of Minors under the provisions of Act 27 Victoria No. 268.

Name.	Residence.	Jurisdiction.
Edgar Slade ...	Alberton ...	Alberton District.

(L.S.) JOHN A. PORTER,
Prothonotary.

Prothonotary's Office,
5th June 1880.

TRUSTEES.

THE Governor, with the advice of the Executive Council, has been pleased to appoint

DANIEL LEES,
ROBERT D. COLE,
GEORGE ARMSTRONG,
WILLIAM BLANCHFIELD, and
JAMES LEWIS,

to be Trustees of the land temporarily reserved on 14th July 1879, as a site for a Cemetery at Berringa.

JOHN GAVAN DUFFY,
Commissioner of Crown Lands and Survey.
Lands and Survey Office,
Melbourne, 31st May 1880.

BOARDS OF ADVICE FOR SCHOOL DISTRICTS.

THE Governor, with the advice of the Executive Council, has been pleased to appoint the undermentioned persons to be Members of the Boards of Advice for the School Districts referred to in conjunction with their respective names, viz:—

The Coast Riding of the Shire of Barrabool. No. 90.

THOMAS C. CALDWELL,
ROBERT L. HUTTON,
JOHN MACKENZIE,
ANDREW WHITE.

The South-east Riding of the Shire of Minhamite. No. 193.

DONALD CAMERON.

The West Riding of the Shire of Mortlake. No. 197.

ROBERT G. ARMSTRONG,
JOHN BUCHAN,
JAMES GEDDES,
ROBERT JAMIESON,
ANDREW LULLICO.

ROBERT RAMSAY,
Minister of Public Instruction.

Education Department,
Melbourne, 31st May 1880.

CLERKS OF COURTS.

THE Governor, with the advice of the Executive Council, has been pleased to make the following appointments, viz:—

G. W. F. PATTERSON

to be Registrar of the County Court and Clerk of Petty Sessions at Echuca during the absence of J. McLuckie on leave;

NEWMAN HAGGER, Constable,

to be Clerk of Petty Sessions (acting) at Leigh (Shelford), vice Constable J. Davidson transferred.

JOHN MADDEN,
Minister of Justice.

Crown Law Offices,
Melbourne, 31st May 1880.

DEPUTY REGISTRAR OF BIRTHS AND DEATHS.

THE Governor, with the advice of the Executive Council, has been pleased to appoint

KATHLEEN PHILMENE KENNEDY

to be Deputy Registrar of Births and Deaths at Wahgunyah, vice M. K. Oldham resigned.

ROBERT RAMSAY,
Chief Secretary.

Chief Secretary's Office,
Melbourne, 31st May 1880.

BAILEIFFS OF CROWN LANDS.

THE Governor, with the advice of the Executive Council, has been pleased to make the following appointments, viz:—

Mounted Constable SAMUEL MALCOLM CLARK,
Mounted Constable CHARLES ALEXANDER WILLIAMS,
to be Crown Lands Bailiffs in and for the colony of Victoria.

JOHN GAVAN DUFFY,
Commissioner of Crown Lands and Survey.
Lands and Survey Office,
Melbourne, 31st May 1880.

SUMMONING OFFICERS UNDER THE "EDUCATION ACT."

I HEREBY appoint the undermentioned persons, under section 6 of *The Education Act Amendment Act 1876*, to summon parents under the fourteenth section of the Principal Act, in the following School Districts, viz:—

The Shire of Bulla. No. 113.

Constable FRANCIS EDWARD HIRON,
vice Constable J. Hamilton relieved.

The Borough of Queenscliffe. No. 45.

Mounted Constable JAMES DAVIDSON,
vice Senior Constable E. Hall relieved.

The Ceres, The Coast, and The Moriac Ridings of the Shire of Barrabool. Nos. 89, 90, and 91.

Mounted Constable JAMES BROSNAHAN,
vice Mounted Constable N. HAGGER relieved.

The Beeac, The Corangamite and The Weering Ridings of the Shire of Colac. Nos. 119, 120, and 121.

Senior Constable EDWARD HALL,
vice Senior Constable P. Flahive relieved.

The Middle and The East Ridings of the Shire of Leigh. Nos. 171 and 172.

Mounted Constable NEWMAN HAGGER,
vice Mounted Constable J. Davidson relieved.

The Beveridge and The Wallan Wallan Ridings of the Shire of Merriang. Nos. 187 and 189.

Constable JAMES HAMILTON,
vice Constable L. Mullany relieved.

ROBERT RAMSAY,
Minister of Public Instruction.

Education Department,
Melbourne, 31st May 1880.

PILOT FOR THE SEA SERVICE.

THE Pilot Board has resolved upon appointing a Pilot for the Sea Service, vice Mr. J. G. Caught, resigned.

Applications, accompanied by testimonials, and stating age of applicant, will be received by the Secretary at the Pilot Office, Williamstown, until Noon of Thursday the 17th June 1880.

CHARLES B. FAYNE,
President of the Pilot Board,

Pilot Board Office,
Williamstown, 28th May 1880.

ACT OF PARLIAMENT LEFT TO ITS OPERATION.

THE Principal Secretary of State for the Colonies has, in a Despatch bearing date the 30th of March 1880, intimated to the Governor that Her Majesty will not be advised to exercise Her power of disallowance in respect to the Act of the Parliament of Victoria, passed in the 43rd year of Her Majesty's reign, the number, title, and date of which are hereto subjoined, viz:—

No. 641. An Act to amend an Act intitled "An Act to incorporate the Shareholders of the National Bank of Australasia and for other purposes." [Assented to 29th September 1879.]

GEO. B. KERFERD,
Attorney-General.

Crown Law Offices,
Melbourne, 25th May 1880.

NOTICES TO MARINERS.—AUSTRALIA—NEW
ZEALAND.

THE following Hydrographic Notices are published for
general information.

HY. CUTHBERT,

Commissioner of Trade and Customs.

Department of Trade and Customs,
Melbourne, 27th May 1880.

The information contained in this Notice is to be carefully
considered, to be noted in the Sailing Directions, and com-
pared with the chart when the ship is navigating the parts
to which it refers.

HYDROGRAPHIC NOTICE.

[No. 4.]

AUSTRALIA DIRECTORY, VOL. III.—NOTICE No. 11.

THE following additional information relating to a portion of
the west coast of Australia—from Shoal Point in 28° S. to
Cape Leeuwin, including the approaches to, and the anchor-
ages near Swan River—is drawn up from the remarks of Staff
Commander W. E. Archdeacon, R.N., Admiralty Surveyor,
1879.¹

[All bearings are magnetic. Variation in 1879.]

Shoal Point, 3° westerly. Cape Leeuwin, 6° westerly.

SHOAL POINT in latitude 28° 7' S. longitude 114° 11' E.
(approximate), is a low sandy projection, fringed with several
rocks awash at low-water, at one-third of a mile distant.
There is a conspicuous dark bluff about 7 miles N. $\frac{1}{2}$ E. from
this point, and about midway are some remarkable sand-hills
of considerable height.

A low sandy shore trends S. E. by S. from Shoal Point $\frac{1}{2}$
miles to Hillock Point, the north point of Port Gregory,
thence S. E. by E. 4 miles to the Hutt River entrance.

PORT GREGORY² is formed between the main land and
ledges of rocks, lying nearly parallel with the coast, at an
average distance of about 2 $\frac{1}{2}$ cables. The main ledge, 2 to 3
feet above high-water, is a little over two miles long,
and 50 yards broad, with a bank of sand and weeds extending
about a cable from its eastern side; the southern end of this
ledge curves towards and nearly joins the beach abreast
the highest sand hillock, 2 miles south-eastward of Hillock Point.
Two detached ledges, named Flat and North rocks, extend
half a mile from the north-west end of the main ledge. A
shoal bank, over which the sea breaks in a heavy swell, lies
nearly half a mile north-westward of North Rock, and extends
to the north-west for a considerable distance.

At half a mile N. W. $\frac{1}{2}$ N. from Hillock Point,³ and 1 $\frac{1}{2}$ cables
off shore, is a shallow sunken rock; within this point the
port widens to about 1 $\frac{1}{2}$ cables, and the water gradually shoals
to the southward. Abreast the jetty, which is situated nearly
three-quarters of a mile south-east of Hillock Point, there
are not more than 12 feet, decreasing to 6 feet in the south-
east part of the port. There is a narrow boat channel, be-
tween the beach and the south-east end of the main ledge,
which can only be used in fine weather.

Port Gregory is principally frequented by small vessels for
conveying lead ore to Champion Bay for transshipment. The
ore is brought down in trams from the Geraldine mine,
situated about 40 miles from the coast. No supplies can be
obtained.

A ledge of rocks, the southern part of which is awash at
low-water, lies half a mile south of Port Gregory, and about
2 cables off shore.

Archdeacon Ledge, on which the sea seldom breaks, with
9 feet water, lies W. by S. $\frac{1}{2}$ S. 1 $\frac{1}{2}$ miles from Hutt River
entrance; S. $\frac{1}{2}$ E. from Scrubby Hill; and S. E. $\frac{1}{4}$ S. 3 $\frac{1}{2}$ miles
from Hillock Point.

Directions.—Vessels bound to Port Gregory, from the south-
ward, should keep Shoal Point well open westward of North
Rock bearing N. N. W. until the mouth of Hutt River bears
E. $\frac{1}{4}$ N., when Hero or Leander Passage may be steered
for; if proceeding through Hero Passage, pass round north
side of Flat Rock and steer to the south-east, keeping within
half a cable of the ledges; and, when abreast Gold-digger
Passage (between Main and Flat ledges), steer towards
Hillock Point, passing midway between it and the sunken
rocks extending from the north-east extremity of Main
Ledge; and, when the north-east point of Main Ledge bears
S. W., keep along the edge of the sand bank, and anchor in
3 fathoms, rock and sand, with the north-east point of Main
Ledge bearing N. W. by W. $\frac{1}{2}$ W. 2 cables distant.

Tides.—It is high-water, full and change, in port Gregory
about 11h. 30m.; springs rise 3 feet.

¹ See Admiralty Charts:—Australia General, southern por-
tion, No. 2769 b; Cape Cuvier to Champion Bay, No. 1056;
Houtman Rocks and adjacent coast, No. 1723; Champion Bay
to Cape Naturaliste, No. 1053; Cape Naturaliste to King
George Sound, No. 1034; and Rottnest Island to Warnbro
Sound, No. 1058; also Australia Directory, vol. iii., 1863,
pp. 179–224; Australia Directory, vol. i., pp. 6–9; and Hydro-
graphic Notices, No. 10 of 1863; No. 19 of 1870; No. 20 of
1871; No. 24 of 1876, pp. 9–10; No. 13 of 1878, pp. 1–2; and
No. 89 of 1878, pp. 1–3.

² See Admiralty plan of Port Gregory, on sheet No. 1056.

³ One-third of a cable off Hillock Point a small coasting
steam vessel foundered, and, her remains not having been
removed, it is considered probable the point will eventually
extend to it.

A current generally sets through the passages from the
southward, from one to 2 knots, attaining a velocity at times
of 3 knots. During winter, with a succession of northerly and
N. W. gales, the current runs in the opposite direction.

The outer current generally sets to the north-westward
from a half to 1 and 2 knots per hour during a greater
portion of the year; when north and N. W. winds prevail it
runs in the opposite direction, though not so strong; the ten-
dency, however, in both cases being to set a vessel towards
the land.

Hutt Lagoon, which extends from the northward of Shoal
Point to Port Gregory, is $\frac{1}{2}$ miles long, and three-quarters to
1 $\frac{1}{2}$ miles wide, with only a narrow strip of bare sand hillocks
between it and the sea, except in the vicinity of the port where
they are scantily covered with scrub. About half a mile
southward of Shoal Point, with heavy westerly gales, the sea
washes over the low sandy beach into the lagoon.

(On the east side of Hutt Lagoon there is a ridge of grassy
hills, attaining abreast its south end a height of 420 feet.)

Hutt River, the mouth of which is generally closed with a
high sand bar, drains a considerable tract of country south-
east of Port Gregory. About 3 miles eastward of the mouth
of this river are two remarkable peaks 500 feet high, named
Mounts Victoria and Albert.

Bowes River.—From Hutt River a rocky coast extends S. E. by
S. 1 $\frac{1}{2}$ miles to Bowes River (closed); the first ten miles has a
steep cliff-faced grassy ridge rising from the beach, and vary-
ing from 300 to 400 feet in height; about midway between
these rivers the perpendicular cliffs are nearly white and form
a conspicuous feature. About 4 miles north of Bowes River
the ridge recedes slightly from the beach, with two conspicu-
ous bare sand patches between it and the sea. The shore in
this vicinity is fringed with a line of reefs at a distance of
about a quarter of a mile.

At 2 $\frac{1}{2}$ miles north of Bowes River there is an opening in the
reef through which a boat might pass and find shelter on the
beach inside to the southward.

Abreast the mouth of Bowes River the hills at the back are
table-topped with perpendicular sides, varying from 800 to 600
feet high; the southern range named Moresby Range, has at
its southern extreme a flat-topped peak with a gap between it
and Mount Fairfax. At $\frac{1}{2}$ miles S. E. from Mount Fairfax
rises Wizard Peak, 700 feet high, with comparatively low
country between, from which irregular table-topped hills
extend to the southward and eastward.

The village of Northampton, situated on one of the branches
of Bowes River about 10 miles from the coast, is the centre of
a large mineral district, and is (1879) the northern settlement
of this part of the colony; it is connected with Champion Bay,
35 miles distant, by a railway. It is also the north extreme of
the telegraph system of the colony.

The Coast from Bowes River trends about E. S. E. 1 $\frac{1}{2}$ miles to a
grassy head 408 feet high, on the summit of which is a trian-
gular wooden beacon, thence in the same direction, for 6 miles
to a narrow gap, through which the Woolawar Gully stream
flows, and 2 $\frac{1}{2}$ miles to the southward is Yellow Gully stream,
close on north side of which the high cliffs trend suddenly to
the north-east, and extend to the hills behind. From Yellow
Gully, the rocky coast is lower and more even, and trends in a
southerly direction 3 $\frac{1}{2}$ miles to Oukajee River, and 6 $\frac{1}{2}$ miles to
the Buller River (closed), which has several ledges awash at
low-water to the northward. On the north side of this river
there is a small sand hillock and at half a mile south a conspi-
cuous sand patch.

Smugglers Cove, situated 2 $\frac{1}{2}$ miles south of Buller River is a
slight indentation, having in it several rocky ledges. Landing
may be effected on the beach inside the ledges in fair weather.
Breakers extend for a mile off sandy point, the south point of
Smugglers Cove, thence to the south-westward to the Four-
fathom Banks off Champion Bay.

The coast from Sandy Point extends south 5 miles, and west
1 $\frac{1}{2}$ mile to Moore Point, the south entrance point to Champion
Bay.

CHAMPION BAY⁴ is protected on its south and west sides by
Moore Point and the reefs extending from it; the Four-
fathom Banks, north of Moore Point Reef, protect it in some
measure from north and N. W. gales.

Moore Point is a low sandy projection extending nearly 1 $\frac{1}{2}$
miles from the general line of coast, and is a quarter of a mile
broad; several ledges, dry at low-water, extend nearly half a
mile off the point; northward and southward of these ledges
there are numerous sunken rocks (Moore Point reefs), on
which the sea generally breaks. Those to the northward
terminate about 1 $\frac{1}{2}$ miles north of the point, where there is a
clear channel a quarter of a mile wide, on north side of
which lie the Four-fathom Banks, having several rocky
patches of 24 feet, extending to Sandy Point. With westerly
gales the sea appears to break throughout the Four-fathom
Banks.

From abreast Moore Point the outer edge of the reefs ex-
tends in a northerly direction three quarters of a mile, thence
gradually to the N. E., the northernmost rock, named Outer
Knoll, has 22 feet on it, and lies N. $\frac{1}{4}$ E. 1 $\frac{1}{2}$ miles from Moore
Point Lighthouse; a black buoy is moored in 35 feet at three-
quarters of a cable N. $\frac{1}{2}$ E. from Outer Knoll.

Near the N. E. extremity of the reefs is a rock named Inner
Knoll, with 11 feet on it, N. N. E. of which about two thirds of
a cable lies a rocky patch of 16 and 18 feet; a buoy is moored
N. N. E. three-quarters of a cable from this patch, with the
lighthouse bearing S. S. W. $\frac{1}{4}$ W. a little over 1 $\frac{1}{2}$ miles. South-
westward of Inner Knoll the ground is foul.

At 1 $\frac{1}{2}$ miles inside N. W. extreme of Moore Point and E. by
N. $\frac{1}{2}$ N. 2 miles from the lighthouse is a conspicuous bare sand-

⁴ See Admiralty Plan, Champion Bay, No. 1725.

topped hill, and N.E. $\frac{1}{2}$ E. $2\frac{1}{2}$ miles is situated Cutting Beacon on the summit of a grassy ridge the surface of which shows as a bare strip of sand.

At N.E. $\frac{1}{2}$ E., 4 miles from the lighthouse, is the mouth of Chapman River (generally closed).

A wooden jetty extends out 800 feet from S.E. corner of the bay, a mile north of which the shore is foul with several sunken ledges extending about 30 yards from the beach. Landing cannot be safely attempted on this side of the bay except in very fine weather, as with the slightest swell a heavy surf prevails.

Lights.—At the extremity of Moore Point stands a round iron tower painted in red and white horizontal bands, from which is exhibited, at an elevation of 110 feet above high-water, a revolving white light attaining its greatest brilliancy every forty seconds; visible from seaward between the bearings of N.N.W. $\frac{1}{2}$ W. and S.S.W. $\frac{1}{2}$ W. about 18 miles.

Two red rays are exhibited from a lower light situated in the same building, one visible from the southward between the bearings of N.N.W. $\frac{1}{2}$ W. and N. $\frac{1}{2}$ W. (which bearing leads $1\frac{1}{2}$ miles westward of African Reef); and another from the northward between the bearing of S.S.W. $\frac{1}{2}$ W. (which bearing leads over a cable eastward of Inner Knoll rock) and S.W. by W. $\frac{1}{2}$ W.

Leading Lights.—Two fixed red lights are exhibited from buildings situated on northern side of the bay, about a mile south of Chapman River and half a mile northward of Cutting Beacon.

The buildings are painted white; the eastern is square and the western octagonal shaped; the lights are respectively 65 and 41 feet above high-water; they are 300 yards apart E. by N. $\frac{1}{2}$ N. and W. by S. $\frac{1}{2}$ S.; the high light is visible from seaward between the bearings of S.E. by E. $\frac{1}{2}$ E. and N.N.E. $\frac{1}{2}$ E. When outside and south of the bay the light is not seen until nearly abreast of Moore Point, and should be visible in clear weather 8 or 9 miles. These lights in line bearing E. by N. $\frac{1}{2}$ N. lead through the Five-fathom Channel north of Moore Point reefs.

A small red light is exhibited from the end of the jetty.

Geraldton is situated at the S.E. corner of Champion Bay, having the mineral district on its north and the principal grain growing country of the colony on its south side, with large sheep stations to the eastward, and a district in which the best horses of the colony are bred.

Geraldton is connected by telegraph with principal portions of the colony, and by the railway with Northampton.

The climate, though hot in summer, appears healthy. The water is brackish and impure.

Exports consist chiefly of wool, lead ore, horse hides, and sandalwood.

Directions.—Approaching Champion Bay from the southward the locality may be easily recognized by the flat-topped mountains to the northward, Mount Fairfax and Wizard Peak to the east and south-eastward.

Moore Point Lighthouse should not be brought to bear north of N.N.E. until Wizard Peak bears east, when a N. $\frac{1}{2}$ W. course will lead three quarters of a mile outside Moore Point Reefs. The south edge of the top of Mount Fairfax in line with Cutting Beacon bearing east leads through the channel between Moore Point Reefs and the Four-fathom Banks in $5\frac{1}{2}$ fathoms water, and north of the Outer Knoll Buoy; and when the southernmost of four conspicuous knobs on the hills southward of Port Grey is in line with the end of the jetty bearing S.S.E. $\frac{1}{2}$ E. steer towards the jetty and anchor in $4\frac{1}{2}$ fathoms sandy bottom, with the lighthouse bearing S.W. $\frac{1}{2}$ S. and end of jetty S.S.E.

If after passing the knoll buoys it be necessary to work to the anchorage the lead will be the best guide. In standing towards the eastern shore, jetty end not bearing west of S. by W. $\frac{1}{2}$ W. ensures being outside the 3 fathoms edge, and standing towards the reefs Moore Point Lighthouse should not bear southward of S.W. by S. or Inner Knoll Buoy eastward of north.

At night from south-westward do not shoal to less than 20 fathoms until Moore Point light bears eastward of N.E. (remembering when in the vicinity of African Reef not to bring this light westward of north, or to open the red sector from lower light), when a N.N.E. course may be steered until the red lights situated on north side of the bay are in line, bearing E. by N. $\frac{1}{2}$ N., which will lead through the Five-fathom Channel north of Moore Point Reefs, and when Moore Point light bears S. $\frac{1}{2}$ W., steer E. $\frac{1}{2}$ S. until the red ray opens bearing S.S.W. $\frac{1}{2}$ W., thence a course may be steered for the jetty light anchoring in $5\frac{1}{2}$ to $4\frac{1}{2}$ fathoms, with Moore Point red ray S.W. $\frac{1}{2}$ S. and jetty light S.S.E.

From the northward the Four-fathom Bank should not be approached into less than 20 fathoms, or Moore Point light not south of S.S.E. $\frac{1}{2}$ E. until leading lights are in line.

Currents.—During the summer months the current generally runs in a northerly direction, and in winter when N. and N.W. gales prevail in a southerly direction. The ocean swell, however, being generally from the westward has a tendency to set a vessel towards the shore.

Tides.—It is high-water, full and change, in Champion Bay at 9h.; springs rise $1\frac{1}{2}$ feet, and neaps $1\frac{1}{2}$ feet. The tides are greatly influenced by the winds; the land winds prevailing during the summer months from midnight until about 9 or 10 a.m. cause the lowest tides, and westerly and N.W. winds, more prevalent in winter, cause the highest. With a falling barometer, accompanied by an unusual rise of the water, a N.W. gale may be looked for, and during the continuance of the gale the water continues about 3 to 4 feet above its ordinary level. This occurs all along this coast and round Cape Leeuwin.

The Coast, from Moore Point, trends in an E.S.E. direction, one mile, to Separation Point, off which a dry ledge extends nearly three quarters of a mile; the high eastward of this point named Grey, is an unsafe resort, heavy rollers generally setting in with the slightest breeze or swell from the south-westward and a heavy and constant surf on the beach.

From Port Grey the shore trends in a southerly direction $4\frac{1}{2}$ miles to Greenough Head, which is smooth and of moderate height; on the north side of the head is the entrance to Greenough River (generally closed).

The reefs which extend from Moore Point, in a southerly direction, over 2 miles, are about $1\frac{1}{4}$ miles off shore abreast this river.

AFRICAN REEF, on which the sea only breaks in a heavy swell, with probably about 12 feet water, is of considerable extent, having some patches extending from it $1\frac{1}{2}$ miles in a north-east direction. At one cable west of this reef is $7\frac{1}{2}$ fathoms, and N.W. 3 cables 9 fathoms, from which Moore Point bears N. by W. northerly $11\frac{1}{2}$ miles, Greenough Head N. $\frac{1}{2}$ E. 6 miles, and Wizard Peak N.E. $\frac{1}{2}$ E.

The Coast, from Greenough Head, trends about S.E. by S. 29 miles to Leander Point, and is formed of sand hills varying from 130 to 300 feet in height, inland of which are several scattered table-topped hills upwards of 800 feet high.

The beach is fronted with rocks and ledges, nearly all of which are awash at low-water.

At $1\frac{1}{2}$ miles northward of Leander Point is the mouth of Irwin River (generally closed), which runs to the eastward for several miles; at $1\frac{1}{2}$ miles within its mouth on the north bank is the village of Dongarra.

Leander Point, with a white stone beacon near its extremity, is low and rocky; eastward of the point are some wooded ridges 150 feet in height, with a small bare sand patch about three-quarters of a mile to the southward.

At $5\frac{1}{2}$ miles N.W. from the point are some sunken reefs on which the sea generally breaks; south of these reefs there appears a clear channel nearly 2 miles wide, thence detached reefs extend along the whole coast to the southward. The outer cluster in this vicinity is named the Irwin Reefs, on which the sea does not always break; these reefs lie S.W. by S. $9\frac{1}{2}$ miles from Leander Point and $7\frac{1}{2}$ miles from the nearest shore.

Light.—At half a mile in an E.N.E. direction from Leander Point and 150 yards from the beach stands a post, from which is exhibited a small white light visible about 7 miles in clear weather; fronting this is a small wooden jetty.

Port Irwin.—A ridge of sunken rocks extends from Irwin River mouth in a S.S.W. direction to within about 200 yards of the ledge north of the point, and forms the entrance to Port Irwin; it is stated to have 3 to 4 fathoms on it, and about the same depth inside.

Coasting vessels resort here for grain during summer months, but it is unsafe in winter or with winds north of west.

Directions.—A vessel from the southward bound for Port Irwin should, after passing Irwin Reefs, steer about N.E. by E., and when the white beacon on Leander Point bears S.E. $\frac{1}{2}$ E. steer S.E. $\frac{1}{2}$ E. until within a mile of the point, when the light post in line with end of jetty should be steered for, passing the ledge north of the point about half a cable distant, and anchor a cable from the end of the jetty; holding ground rocky and not to be depended on.

CLIFF HEAD.—From Leander Point the coast trends S. by E. $\frac{1}{2}$ E. $7\frac{1}{2}$ miles to White Point, a bare sandy projection (the bare sand continuing to the southward about 2 miles), thence 8 miles to Cliff Head, 137 feet high, and conspicuous, the dark cliffs contrasting with the white sandy coast north and south of it.

The Coast from this head trends S.S.W. 2 miles, thence S. by W. $\frac{1}{2}$ W. $6\frac{1}{2}$ miles to Knobby Head, 270 feet high; 2 miles north of which is Freshwater Point, a limestone cliff, having on its north side a stream of fresh water. This appears to be the outlet of Arrowsmith River. The back ranges here are about 15 miles from the coast, nearly flat, and without any very conspicuous feature. From Knobby Head Green Head bears south $2\frac{1}{2}$ miles, the coast between recedes nearly 2 miles, and is lower. Two conspicuous sand patches lie respectively $6\frac{1}{2}$ and 11 miles south of Knobby Head, the southernmost extending over a mile in length along the coast, at the back of which, a mile from the shore, are several salt lakes and swamps extending in a southerly direction to within a short distance of Jurien Bay. About 5 or 6 miles from the coast lies an irregular grassy topped ridge 250 to 350 feet high, gradually increasing in height to the southward, and joining the ridge east of Jurien Bay.

Beagle Islets, two in number, about 25 feet high, lie S.S.W. $\frac{1}{2}$ W. $9\frac{1}{2}$ miles from Knobby Head and $4\frac{1}{2}$ miles off the nearest shore.

The outer reef in this vicinity lies N. by W. distant 3 miles from these islets; southward of the islets reefs extend $5\frac{1}{2}$ miles. From abreast Beagle Islets to Green Head the coast is low and cliffy, fronted with numerous outlying rocks, many of which are awash; 8 miles north of the head is a small islet named Snag, 20 feet high.

The Coast from Green Head trends S. by E. $6\frac{1}{2}$ miles to a sandy point, the shore between receding about a mile. Green Head is a round, grassy-topped hillock 94 feet high, having about 3 miles to the southward a remarkable bare sand patch, about which nearly 3 miles from the shore lie Fisherman Islands, about 30 feet high, and half a mile apart, north and south, with several ledges awash between; the tops of these islands are covered with grass and scrub; the northern island has a small sandy beach on its eastern side, and lies S. by W. $\frac{1}{2}$ W., $3\frac{1}{2}$ miles from Green Head and N.W. $\frac{1}{2}$ N. 4 miles from Sandy Point.

Several sunken reefs extend north and N.W. of Fisherman Islands, but on the south side there appears a tolerably good channel three quarters of a mile wide, from a short distance southward of this channel the reefs extend towards Sandy Point, on the north-east side of which is a small bight where landing may be effected in moderate weather. The coast for $\frac{1}{2}$ miles of Sandy Point is composed of bare ridges, terminating in a slight sandy projection, between which and North Head are three indentations, the two projections forming them being bare sand hillocks. A little over $\frac{1}{4}$ miles from the point and a quarter of a mile off shore lies Green Island, low and cliffy, with a grassy summit; north and south of the island there are some dry ledges, and sunken rocks extend over a mile in a S.W. direction. At N.W. $\frac{3}{4}$ W. $\frac{1}{4}$ miles from Green Island is a sunken rock on which the sea generally breaks.

Jurien Bay,⁵ situated 3 miles south of Sandy Point, is $\frac{5}{8}$ miles long, 2 miles deep, and is protected on its south and S.W. sides by several small islands and reefs.

From the North Head of this bay, which is a dark cliff-faced projection 70 feet high, the shore trends in an E. by S. direction three-quarters of a mile to a low rocky projection, with a bare sand patch between; off this rocky projection are several ledges awash at low-water, the shore continuing in about the same direction for three quarters of a mile, thence S. by E. $\frac{1}{4}$ E. $\frac{1}{4}$ miles to Middle Head (faced with a dark low cliff), nearly a mile north of which is a bare sand hillock.

There are several small rocks off Middle Head, some of which are visible at high-water. A short distance northward and about a cable off shore, in 9 feet water, a spring of fresh water rises, forming at low-tide a remarkable bubbling spring; one mile south of the head the beach hills become much lower, and the shore trends gradually round to Island Point, 15 feet high, the southern extremity of the bay.

The locality of Jurien Bay may be recognized by the two conspicuous mountains, Peron and Lesueur, which bear respectively N.E. $\frac{3}{4}$ E. 10 $\frac{1}{2}$ miles, and E. by N. $\frac{1}{4}$ N. 10 $\frac{1}{2}$ miles from North Head.

Favorite Island, 47 feet high, situated S.W. by W. nearly 2 miles from Middle Head, is about 30 yards long, north and south, 100 yards broad, covered with scrub, and has a cliff face to seaward; a dry sand bank extends from its eastern side about a cable, on which landing may be easily effected. Several sunken rocks extend North and N.W. from Favorite Island.

Long Island, situated $\frac{1}{4}$ miles S. by W. from Favorite Island, forms at high-water two islands; the western island is a quarter of a mile long, in a north and south direction, and 200 yards broad with a sand cliff on its seaward side, and off its north extremity extend some dry ledges with a rock (12 feet high) near their north end. The eastern island lies E.N.E. and W.S.W., is nearly a quarter of a mile broad and covered with grass and scrub; a ridge of scrubby hillocks skirt its south side, and at its eastern end is a peculiar rocky head 100 yards in diameter. Fresh water may be obtained by digging on a flat one cable south of this head.

Escape Island, 38 feet high, nearly half a mile long, N.E. $\frac{1}{4}$ E. and S.W. $\frac{1}{4}$ W., and about 200 yards broad, is covered with grass and scrub. Its S.W. end bears S.W. by W. $\frac{3}{4}$ W., $\frac{2}{3}$ miles from Island Point.

Escape Rocks, three in number, lie about N.N.E. and S.S.W. of each other, with several dry ledges extending from them northward and southward. The south-western rock, 16 feet high, bears S.W. by S. $\frac{2}{3}$ miles from Island Point.

Between Escape Island and Escape Rocks there are several sunken rocks on which the sea generally breaks, with boat passages between.

Ledges.—Westward of Favorite and Long islands there are several ledges forming the western protection to Jurien Bay, the largest, named Seaward Ledge, awash at high-water, is a quarter of a mile long north and south, and 300 yards broad; near its centre is a rock 9 feet above water, which bears W. by S. $\frac{1}{4}$ S. nearly 2 miles from Favorite Island, and at a cable from its N.W. end is a small ledge awash at low-water. Several sunken rocks extend to the south-eastward, the outermost rock, with 10 and 12 feet over it, lies S. $\frac{3}{4}$ W. $\frac{1}{4}$ miles from the 9-foot rock on Seaward Ledge. Several reefs with $\frac{1}{2}$ fathoms to 6 feet on them exist between Seaward Ledge and Long Island; at one mile north of Seaward Ledge is another ledge awash; its north end bears N.N.W. 2 miles from Favorite Island and S.S.W. from North Head.

Several reefs extend from this ledge in a north and N.E. direction; the northernmost with 4 fathoms over it, named North Tail, lies N. $\frac{1}{4}$ E. three quarters of a mile distant.

A rocky spit extends nearly a mile southward of North Head, terminating in 5 fathoms at about a mile S. $\frac{1}{4}$ E. from it. At one-sixth and one-third of a mile W. by S. from the end of this spit are two rocky shoals with 21 feet. The outer shoal is nearly half a mile in length N.N.W. and S.S.E. and one cable broad with $\frac{1}{2}$ fathoms at its north end and $\frac{1}{2}$ at its south extremity. From the shoalest part the summit of North Head bears N. by E. $\frac{1}{4}$ E. $\frac{1}{4}$ miles, Favorite Island S.S.E. 2 miles, and Middle Head E. by S. $\frac{3}{4}$ S. $\frac{2}{3}$ miles.

The inner shoal is of small extent, the shoalest spot lying E. by S. one-sixth of a mile from outer rock. These rocks form the north side of channel leading to the outer anchorage, a sand spit extending from Favorite Island to the main divides the outer from the inner anchorage, the deepest water over it being 12 feet. Nearly midway between the island and the main is a small sand knoll with only 6 feet water. The 12-foot channel or bar is about 2 cables in width and 100 yards across, the water gradually deepening on its northern side, but on its south side drops suddenly into $3\frac{1}{2}$ and 6 fathoms. On the east side of the

channel are several detached rocks with 6 to 10 feet water. The bar is composed of white sand with occasional patches of weed. The eastern side of the outer or northern anchorage is foul for upwards of a mile from the shore.

Directions.—If bound into Jurien Bay from the southward and westward the seaward ledges may be skirted within two-thirds of a mile, and after rounding the North Tail Rock about a cable distance, Middle Head should be steered for, bearing E. by S., which will lead between the shoals extending from Favorite Island and from North Head. When standing towards the eastern shore do not bring Island Point to bear westward of S. $\frac{1}{4}$ W. (small vessels may stand further over, remembering, however, that there is a rock with 8 feet on it W. by N. $\frac{1}{4}$ N. nearly a mile from Middle Head), and anchor according to draft of water with north end of Favorite Island bearing S.W. by W. When proceeding to the inner anchorage, owing to the absence of leading marks, it would be desirable to send a boat to the rock on east side of the bar channel, and after crossing the bar do not approach the shore into less than 5 fathoms low-water.

Coasting vessels generally anchor three-quarters of a mile south of the bar in $4\frac{1}{2}$ to 5 fathoms with Favorite Island bearing N.W. by W. and Island Point S.W. $\frac{3}{4}$ S. There is a good boat passage between Island Point and Long Island, and between the reefs to the southward.

Water.—Fresh water may be obtained by digging on the flats inside the beach hillocks. A stream of fresh water runs down the gully during the winter between Mounts Peron and Lesueur, emptying itself into one of the salt lakes near the coast. No supplies are to be obtained and wood is very scarce in Jurien Bay.

The coast from Island Point trends about S. $\frac{3}{4}$ E. $11\frac{1}{2}$ miles to a low scrubby point abreast Cervantes Islets, thence S. by E. $\frac{1}{4}$ E. 20 miles to Wedge Island, with several dry rocks and reefs extending 2 to $2\frac{1}{2}$ miles off shore.

Nearly 5 miles south of Island Point is the mouth of Hill River (generally closed); S.E. 2 $\frac{1}{2}$ miles from which there is a conspicuous bare sand hill with a dome-shaped top.

Several dry rocks and ledges extend in a north-west direction from the low scrubby point abreast Cervantes Islets, the outer rock 18 feet high lies N.W. $\frac{3}{4}$ N. 5 miles from the point and 3 miles off shore; at three-quarters of a mile north of this point is a slight indentation where boats might land in moderate weather.

At $\frac{1}{2}$ miles south of Cervantes Islets is a dark bushy head, the shore between slightly receding; west of this head three-quarters, $\frac{1}{4}$, and $\frac{1}{4}$ miles are some dry rocks 7 and 9 feet above water, and 2 miles southward a conspicuous sand patch rises from the beach; thence the coast ridge is somewhat smoother and greener in appearance, the sandy beach being fringed with rocks.

Midway between Cervantes Islets and Wedge Islands, and $\frac{1}{2}$ miles off shore, are Green Islets, two in number, about a cable apart, and 25 feet high. About $\frac{1}{4}$ miles north of these islets are two smaller islets, and S.E. a quarter of a mile is a long dry ledge 9 feet above water, from which a chain of broken reefs extends to half a mile outside Wedge Island. At $\frac{1}{2}$ miles N. by W. $\frac{1}{4}$ W. from Wedge Island and half a mile off shore lies Flat Rock, 40 feet high, 2 miles north of which are two conspicuous sand patches. E.S.E. of Cervantes Island the land at the back of the coast suddenly rises, and about two miles from the coast, in a S.E. direction, is a long range of sand hills, in front of which, near its southern end, are two remarkable dark hummocks 300 feet high; thence to abreast Wedge Island the ridges are clothed with grass and scrub, the highest part 500 feet high, being about N.N.E. 7 miles from Wedge Island. From abreast Wedge Island an extensive tract of bare sand stretches along the shore for about 6 miles, extending 3 miles inland to a high sand ridge lying nearly parallel with the coast, and on which are two conspicuous dark bushy hummocks, 300 feet high, showing out against the white sand behind. Tolerable water may be obtained by digging on the sand flat three-quarters of a mile east of Wedge Point, and also on a sand flat, $\frac{3}{4}$ miles north of the point, about 200 yards from the beach.

Cervantes Islets, two in number, the southern and smaller is 26 feet high, the northern, though lower, is a quarter of a mile long north and south, and about 150 yards broad, with numerous sunken rocks extending from its north end. The outer reefs extend $\frac{1}{2}$ miles westward of these islets.

Wedge Island, 70 feet high, lies off an extensive white sandy point; it is perpendicular on its south side and slopes gradually to the northward; landing may be effected on its N.E. end in fine weather; there is a shallow spit with only 3 feet water extending from its east side to the point.

The Coast, from Wedge Island, trends S.S.E. $\frac{1}{4}$ E. 30 miles to Cape Leschenault; at 12 miles south of Wedge Island, and half a mile off shore, lies Lancelin Island, 36 feet high and covered with grass. On its eastern side is a small sand beach on which there is a safe landing. The coast between this island and Wedge Island is fringed with rocks and ledges, many of which are awash at low-water. The outer reefs do not appear to extend more than $\frac{1}{2}$ miles off shore.

At $\frac{1}{2}$ miles southward of Lancelin Island, and about $\frac{1}{4}$ cables from the shore, is Edward Island, 18 feet high. The shore abreast these islands is composed of bare white sand, extending 2 miles inland, and is the first sand patch of any extent north of Swan River. Eastward of the sand patch the high ridges are clothed with grass and scrub, attaining a height of 450 feet at a distance of 4 to 5 miles inland. At $\frac{3}{4}$ miles south of Lancelin Island is Ledge Point, having numerous rocky ledges between, most of which are awash at low-water.

The outer coast reefs south of Lancelin Island gradually increase their distance from the shore, being 2 miles abreast

⁵ See Admiralty Plan of Jurien Bay, on Sheet No. 1033.

Ledge Point, and at 6 miles south of it, 5 miles off shore; thence for the next 5 miles many of these are awash at low-water. Abreast Cape Leschenault are two rocks named Leschenault Reefs, about a cable apart on which the sea only breaks in a heavy swell. From Leschenault Reefs Cape Leschenault bears E. $\frac{1}{2}$ S. 5 miles, and the first sand patch north of Ledge Point N. by E. $12\frac{1}{2}$ miles.

Cape Leschenault, when seen from the southward, appears as a dark bluff. There is a sand patch 150 feet high $2\frac{1}{2}$ miles to the southward, and S.S.E. $\frac{3}{4}$ E. a little over 4 miles from the cape is the mouth of Moore River, generally open, but too shallow for boats to cross except after heavy freshets. The river runs E.N.E. 7 miles, N.N.W. about 15 miles, thence E.N.E. to Darling Range and Victoria Plains, draining a large tract of pastoral country. The coast reefs extend nearly 3 miles westward of the river's mouth.

From Moore River the shore trends in a S.S.E. direction for 25 miles, thence south 20 miles to Swan River. At 10 miles south of Moore River is Wreck Point, with two small islets off it, 10 miles south of which are the Eglington Rocks 6 feet above water. In this locality numerous ledges awash extend from 1 to $1\frac{1}{2}$ miles off shore.

The outer reefs between Wreck Point and Eglington Rocks recede considerably but gradually extend again, being 2 miles off shore at a distance of three miles to the southward. At 53 miles south of these rocks is a small projection with a sand patch extending inshore, S.W. of which at three-quarters and half a mile from the shore are some rocks 7 feet above water; and about $5\frac{1}{2}$ miles further to the southward is another projection about a mile from which lies Little Island, 8 feet high, 200 yards long N.N.W. and S.S.E., and only a few yards broad with a small sand beach on its S.E. side. The outer reefs in the vicinity of Little Island are 2 to $2\frac{1}{2}$ miles off shore, at which distance they continue for about 4 miles to the southward. From Little Island Swan River Lighthouse bears S. $\frac{3}{4}$ E. $14\frac{1}{2}$ miles; and Rottnest Lighthouse S.W. Swan River Lighthouse bearing S. by E. will clear all the reefs in the vicinity of Little Island.

Triggs Islet, situate $3\frac{1}{2}$ miles south of Little Island, is 15 feet high, and connected with the mainland at low-water. Abreast this islet the reefs do not extend more than $1\frac{1}{2}$ miles off shore, and the water apparently deepens to the southward.

At 4 miles north of Swan River is a remarkable sand patch 145 feet high, lying in a north-easterly direction, named the Winding Sheet. The wooded ridges behind the coast do not extend more than 1 to $1\frac{1}{2}$ miles inland, and are about 180 feet in height. Between Moore and Swan rivers behind the coast ridges are a series of lakes and swamps, many of which are quite fresh.

Darling Range, 38 to 40 miles east of Mounts Peron and Lesueur, extends in a southerly direction, and abreast of Swan River mouth, at 18 miles from the coast, is about 850 feet high.

ROTTNEST ISLAND, situated W. by N. $\frac{1}{2}$ N. about 10 miles from Swan River entrance, is 6 miles long in an east and west direction, $2\frac{1}{2}$ miles broad at its widest part, and is surrounded with rocks and shoals extending a half to nearly a mile from the shore. Cape Vlaming, its western extreme, is a narrow cliffy point 122 feet high; the outer rock off which, with less than 6 feet water and 10 fathoms at a cable outside, lies W.N.W. half a mile distant.

From Cape Vlaming the shore trends N.E. by E. $\frac{1}{2}$ E. 4 miles to the north point, thence E. $\frac{1}{2}$ S. $1\frac{1}{2}$ miles to Bathurst Point (the N.E. extreme of the island); there are numerous rocky projections and sandy beaches between, the whole being skirted with reefs and rocky ledges, many of which are dry at low-water, extending a half to three quarters of a mile off shore. Nearly a mile eastward of the cape the island is not over 200 yards broad, and is formed of low sandy hillocks, mostly bare, or scantily sprinkled with low scrubby bush.

Horse-shoe Reefs, which extend nearly a mile off the north-west side of Rottnest Island, consist of several rocks with 7 to 10 feet water, and 10 to 11 fathoms at a cable outside. The outer or north-western rock, with 10 feet over it, bears N. $\frac{3}{4}$ E. $1\frac{1}{2}$ miles from Cape Vlaming.

At 8 cables N.N.W. $\frac{1}{2}$ W. from Cape Vlaming is a rock on which the sea breaks with a heavy swell; there are 4 fathoms over it, and deep water round.

North of the Horse-shoe Reefs, about $2\frac{1}{2}$ to 3 miles from the shore, are several sunken rocks, having 9 to 10 fathoms over them, and 14 to 20 fathoms close around; during heavy gales there is a confused and dangerous sea on these rocks.

Duck Rock Beacon (page 1226) open northward of North Point E. $\frac{3}{4}$ S. leads north of Horse-shoe Reefs.

North Point Reef, on which the sea breaks in bad weather, has 43 fathoms water, 9 to 12 fathoms close round, and 13 to 8 fathoms between it and the shore reefs; from North Point Reef Cape Vlaming bears S.W. $\frac{1}{2}$ W., and Rottnest Lighthouse S. $\frac{3}{4}$ E.

Bathurst Point, the north-eastern extreme of Rottnest Island is low, having a round white tower and flagstaff near its extremity, at which the pilots' look-out men are stationed.

Duck Rock, 16 feet high, with a beacon on its summit, lies about one cable off the point, and has several rocky ledges extending from it about one third of a mile.

Roe Reef, a rocky patch $1\frac{1}{2}$ cables in diameter, with 14 feet on its shallowest part, is situated nearly one mile north of Bathurst Point, the southern and western ends having 18 and 15 feet over them; from the shallowest part Duck Rock Beacon bears S. by E. $\frac{1}{2}$ E. $8\frac{1}{2}$ cables; north part of Cape Vlaming seen open northward of Bare Hill Point S.W. by W. $\frac{1}{2}$ W. leads north of the reef; and Government House (southern house in Thompson Bay, painted white) in line with Bathurst Point S. $\frac{1}{2}$ W. leads to the eastward. A detached rock with 34 fathoms and 7 to 8 fathoms around lies one cable from S.W. end of Roe Reef.

Thompson Bay.—From Bathurst Point the shore trends south half a mile, thence E.S.E. to Phillip Point, forming a shallow bight named Thompson Bay, fronted with rocks and sunken reefs (Kingston Reefs); on its western shore is situated the Government native penal settlement, as also the pilot station, forming a conspicuous row of white buildings; off the south end of these buildings a small stone jotty extends out about 30 yards. The southern portion of the bay affords secure anchorage for small coasting vessels.

Phillip Point, the south point of Thompson Bay, and the eastern extremity of Rottnest Island, is 60 feet high, formed of bare-faced and scrubby sand hillocks; a long narrow ledge of rocks, awash at high-water, extends $1\frac{1}{2}$ cables in an E. by N. direction from the point; at a half and $1\frac{1}{2}$ cables in an E.S.E. direction from the extremity of this ledge are two shallow rocks.

Phillip Rock, 30 feet high, with a beacon on its summit, lies north 2 cables from the ledge extending from Phillip Point.

Kingston Reefs and Spit, on which are numerous rocks dry and awash at high-water, extend from Duck and Phillip Rocks in an easterly direction, the outer dry rock being nearly a mile east of Duck Rock; the northernmost rock, with 23 fathoms over it, lies with Duck Rock bearing S.W. by W. $\frac{3}{4}$ W. 7 cables, and Phillip Rock S. by E. $\frac{1}{2}$ E. 1 mile. Near the eastern extremity of the spit is situated a narrow ridge of rocks; a quarter of a mile long N.W. and S.E., with 43 fathoms on its southern part, gradually shoaling to 16 feet at its north end, from which Phillip Rock bears S.W. $\frac{1}{2}$ W. 1 mile, and Duck W. $\frac{1}{2}$ N. $1\frac{1}{2}$ miles. A white buoy is moored in 43 fathoms, near the east extreme of Kingston Spit. Rottnest Lighthouse open northward of Duck Rock S.W. by W. $\frac{1}{2}$ W. leads northward, and Parker Point (south extremity of Rottnest Island) just open of Bickley Point S.W. by W. leads southward of Kingston Reefs.

Duffield Ridge, on which the sea is said to break in heavy gales, is a narrow ledge of rock, lying in an E. by N. and W. by S. direction one mile long, with 9 fathoms water and 13 to 16 fathoms close-to. From its west end Cape Vlaming bears N.W. $\frac{3}{4}$ N. one mile and Parker Point E. $\frac{1}{2}$ N. $3\frac{1}{2}$ miles.

Parker Point is a round bare head 80 feet high, connected with the shore by a low narrow ledge of rock, and when seen from an east or west direction appears detached. It is surrounded with reefs which extend one third of a mile off. The southernmost danger off the point bears from it S.W. $\frac{1}{2}$ S. $4\frac{1}{2}$ cables. Eastward of the point the shore trends northerly for three quarters of a mile and east $1\frac{1}{2}$ miles to Bickley Point. The bight thus formed (Porpoise Bay) has numerous rocks and ledges extending a mile off shore. Off Bickley Point are some small islets; the southernmost and largest, named Direction or Dyers Island, 42 feet high, lies S.S.W. half a mile from the point; at 3 cables S. $\frac{1}{2}$ W. from this island is a rock with 12 feet water and 6 fathoms close outside; the bottom between is foul.

Shoal Passage, which leads into Gage Roads south of Rottnest Island, is over $2\frac{1}{2}$ miles wide between Direction Islet and the shoal patches extending from Champion Rock. The approach to this passage from the south-west is fronted with several rocky patches of 4 to 5 fathoms, having 6 to 9 fathoms close-to; in heavy westerly gales the sea breaks at uncertain intervals on these shoals. The shallowest patch, with 4 fathoms, lies with Parker Point bearing W.N.W. $2\frac{1}{2}$ miles and Phillip Rocks N. $\frac{3}{4}$ W. $2\frac{1}{2}$ miles.

Pilot Reef, a rocky ledge about half a cable in extent, has 10 feet of water on its north end, from which Phillip Rock bears N.W. by W. $\frac{3}{4}$ W. $1\frac{1}{2}$ miles and Parker Point is seen over the north end of Direction Island W.S.W. A conspicuous clump of old trees a short distance westward of Bathurst Point well open north of Phillip Rock bearing N.W. by W. $\frac{3}{4}$ W. leads north; pilots' look-out tower in line with north extreme of Phillip Rock N.W. by W. $\frac{1}{2}$ W. leads a cable south; and Parker Point seen over the top of a small rocky islet north of Direction Island W.S.W. leads over a cable north-west of Pilot Reef. At a quarter of a mile S.S.W. $\frac{1}{2}$ W. from this reef is a small patch with 21 feet over it and 5 fathoms close around. Parker Point well open southward of Direction Island W. by S. $\frac{3}{4}$ S. leads southward of it.

Middle Bank, with 12 to 17 feet water, situated nearly midway between Phillip Point and Champion Rock, is 3 cables long N. by W. and S. by E., and $1\frac{1}{2}$ cables broad; from the shallowest part near its northern end, the highest point of trees half a mile north of Parker Point is seen over Direction Island bearing W. $\frac{1}{2}$ N. and Phillip Rock N.W. $\frac{1}{2}$ N. $1\frac{1}{2}$ miles. About $1\frac{1}{2}$ miles N.W. by N. from Middle Bank lies a patch of 44 fathoms with $5\frac{1}{2}$ fathoms around, and N.E. by E. $\frac{1}{2}$ E. $4\frac{1}{2}$ cables lies a 21-foot rock from which rocks extend in a S.S.E. direction $1\frac{1}{2}$ cables, with $4\frac{1}{2}$ to $4\frac{1}{2}$ fathoms, and $5\frac{1}{2}$ fathoms between them. From south end of middle ground detached rocks extend to the southward for about one third of a mile, terminating in a patch half a cable in diameter.

Jackson Rock, with 10 feet water and 6 to 7 fathoms close around, lies with Rottnest Lighthouse seen over the north end of Direction Island bearing W. by N. $\frac{1}{2}$ N., and Duck Rock open of Phillip Point N.W. $\frac{1}{2}$ N. Cape Vlaming open south of Parker Point W. $\frac{1}{2}$ N. leads a cable southward, and Duck Rock, touching Phillip Point N.W. $\frac{1}{2}$ N. leads westward of Jackson Rock. A black nun buoy, with staff and vane, is moored in 73 fathoms S.E. by E. three quarters of a cable from this rock.

At 8 cables E. by N. $\frac{1}{2}$ N. and $7\frac{1}{2}$ cables E. by N. $\frac{1}{2}$ N. from Jackson Rock are two rocks with 19 and 23 feet over them respectively and $5\frac{1}{2}$ to 6 fathoms close-to on the west side; these rocks lie on the west edge of a sand bank, with 25 to 30 feet at low-water extending northward from Champion Rock. A black buoy is moored on the south side of the 19 feet rock

(southernmost rock). This buoy and that south of Jackson Rock mark the north side of South Passage.

Straggler Reefs, situated on the south-east side of South Passage, extend from the highest Straggler Rock, in a north-westerly direction nearly 3 miles, and in a west and south-westerly direction half a mile and S. by E. $\frac{1}{2}$ E. to abreast Carnac Island (page 1229). There are numerous passages between these reefs, the principal of which are Hügel, Lambert, and Carnac; they are, however, too intricate for navigation without local knowledge.

Champion Rock, with 8 feet water, lies near the north extremity of Straggler Reefs, with Parker Point bearing W. $\frac{1}{2}$ N. 4 miles, Duck Rock just open west of Phillip Point N.W. $\frac{1}{2}$ W., and the high Straggler Rock S.S.E. $\frac{1}{2}$ E. 2 $\frac{1}{2}$ miles. Duck Rock well open eastward of Phillip Rock N.W. $\frac{1}{2}$ W. (westerly) leads eastward; Cape Vlaming shut in with Parker Point W. $\frac{1}{2}$ N. leads north; and Bathurst and Phillip Points in line N.W. $\frac{1}{2}$ N. leads westward of Champion Rock and Straggler Reefs.

A buoy, chequered red and white, is moored in 5 fathoms at north extremity of Straggler Reefs, nearly 4 cables N.W. by W. from Champion Rock, with Duck and Phillips Rocks nearly in a line, and Parker Point W. $\frac{1}{2}$ N.

Straggler Rocks are a cluster of small pointed rocks the highest of which is about 30 feet in height, and bears S.E. by E. $\frac{1}{2}$ E. 7 $\frac{1}{2}$ miles from Rottneft Lighthouse and W. $\frac{1}{2}$ S. nearly $\frac{1}{2}$ miles from Swan River Lighthouse. Numerous rocky ledges, some of which dry at low tides, extend to the southward and eastward nearly three-quarters of a mile.

GAGE ROADS.—The bank which extends from Rottneft Island in an E. by S. direction for nearly 5 miles, with 4 $\frac{1}{2}$ to 5 fathoms over a sandy bottom, gradually deepens to the S.E. to 11 fathoms, until within 1 $\frac{1}{2}$ miles of Swan River, when it gradually shoals to the eastward and southward; north-east of the bank the depths do not deepen over 6 fathoms until within 3 miles of the shore, where there are 7 and 8 fathoms, thence 6 fathoms will be obtained to within a short distance of the shore north of Winding Sheet.

Rous Head, 25 feet high, forms the north entrance to Swan River; from this head a low sandy coast extends N.N.E. $\frac{1}{2}$ E. 1 $\frac{1}{2}$ miles, thence nearly north 2 miles to Winding Sheet, the beach between being fringed with rock, at one mile south of Winding Sheet, and one to 1 $\frac{1}{2}$ cables from the shore is a rocky ledge extending to the southward nearly half a mile, part of which is dry at low-water.

From the north side of Swan River the shore gradually rises, and about two miles northward of Rous Head and half a mile inshore is situated Buckland Hill, 210 feet high, having on its summit a white obelisk 15 feet high. On south side of the river, about a mile eastward of the lighthouse a ridge of limestone hills 120 to 150 feet high, scantily covered with vegetation, extend southward nearly parallel to the coast. A white obelisk is situated on the summit of one of the highest hills E. by N. from the lighthouse.

North Rock.—About 2 $\frac{1}{2}$ miles N.N.W. $\frac{1}{2}$ W. from the Winding Sheet, and 1 $\frac{1}{2}$ miles off shore, are two rocky patches. The southern, named North Rock, has 15 feet over it and 7 fathoms close round; between it and the shore there are 7 to 6 fathoms water. The northern patch, which lies 2 cables N.N.E. from North Rock, is about 2 cables long N. by W. and S. by E., with 24 and 23 feet over it.

A small black buoy is moored just west of North Rock. Swan River Lighthouse bearing S. $\frac{1}{2}$ E. leads 3 cables west of this rock.

Hall Bank is a rocky patch 2 cables long north and south and half a cable broad, with 2 $\frac{1}{2}$ to 3 $\frac{1}{2}$ fathoms over it and 7 to 8 fathoms close around, from the shallowest part of this bank Swan River Lighthouse bears south a little over 2 miles, and Winding Sheet N.E. 3 miles. A black buoy is moored in 5 fathoms at the S.E. extremity of Hall Bank.

Eleanor Rocks, having 12 feet least water, lie with Swan River Lighthouse bearing S.E. $\frac{1}{2}$ S. 9 $\frac{1}{2}$ cables and Buckland Hill obelisk N.E. $\frac{1}{2}$ E. A black buoy is moored at its S.W. extremity.

There are several isolated rocks with 4 $\frac{1}{2}$ to 5 fathoms and 6 to 7 close around them, situated about 6 cables in a northerly, W.N.W., and S.W. direction from the Eleanor Rocks.

Entrance Rocks are three in number; from the Middle Rock, with 16 feet water, Swan River Lighthouse bears S.E. by E. $\frac{1}{2}$ E. 8 $\frac{1}{2}$ cables and obelisk on Buckland Hill N.E. The North Rock, with 18 feet, lies north one cable, and South Rock, with 18 feet, lies S.E. one cable from Middle Rock. Between these rocks and the shore there is a depth of 4 $\frac{1}{2}$ fathoms to within a distance of 2 cables of Swan River entrance, when it shoals to 12 feet.

Beagle Rocks situated 4 cables S. by E. from Entrance Rocks, with 5 to 4 $\frac{1}{2}$ fathoms between, consists of several rocky heads with 2 $\frac{1}{2}$ to 3 fathoms over them, lying in a N.E. and S.W. direction, 1 $\frac{1}{2}$ cables long and three-quarters of a cable broad. From the northernmost rock, Swan River Lighthouse bears E. by N. 6 $\frac{1}{2}$ cables. North end of convict establishment in line with lighthouse bearing E. $\frac{1}{2}$ N., leads northward, and south end of same building in line with inner end of new jetty at Anglesea Point E. by N. leads southward of Beagle Rocks.

A black nun buoy with staff and vane is moored on the S.W. side of these rocks.

Minden Reef with 15 feet water, is situated near the north extremity of a spit having 2 $\frac{1}{2}$ to 3 fathoms over it extending from the north-east side of Success Bank (page 1228).

Between Beagle and Minden Reefs, which lie nearly north and south, 3 cables from each other, there is a depth of 4 $\frac{1}{2}$ fathoms, with 6 to 7 fathoms close outside, and inside, the depth gradually shoals for about 4 cables to the 3 fathoms

edge. From Minden Reef, Swan River Lighthouse bears N.E. $\frac{1}{2}$ E. 9 cables. Clock Tower of convict establishment seen over the end of the new jetty at Anglesea Point, bearing E. by N., leads north of it. A black buoy is moored at north-west extremity of Minden Reef.

Anglesea Point, situated about 2 cables S.E. by E. from Arthur Head, has two jetties extending from it; the west jetty is 240 yards long in a S.W. direction with 12 feet water at its extremity; the east jetty lies in a south direction with 8 feet at its extremity.

BEAVER REEF, over which the sea is said to break heavily, is the principal danger to be avoided in making Swan River from the westward; it is reported to be about half a mile in extent north and south. Soundings were obtained in 1869 in 15 to 18 fathoms a short distance south of its assigned position, in latitude 32° 8' S. and longitude 114° 32' E.

Soundings.—There are depths of about 70 fathoms 18 miles westward of Rottneft Island, and 30 fathoms, rocky bottom, at 3 miles, shoaling rapidly to 12 fathoms close to the island reefs.

From west end of Rottneft Island to Cape Naturaliste which bears S. by W. 95 miles from it, the soundings vary apparently from 70 to 25 fathoms, shoaling somewhat suddenly from 55 to 24 fathoms at 15 miles south of the island and 10 miles off shore. Abreast Cape Bouvard a depth of 24 fathoms extends to a distance of 20 miles from the coast, thence to Cape Naturaliste it varies from 21 to 32 fathoms.

Currents.—The Polar current divides off Cape Leeuwin, one part setting northward along the west coast of Australia and the other part eastward along the south coast. The former, during the summer months varies in strength from half a knot to one knot, or even more with a prevalence of strong southerly winds; in winter or during the prevalence of north-westerly winds it runs in an opposite direction. The prevailing winds and ocean swell, almost invariably coming from some western quarter, causes the currents to be deflected towards the coast. Between Cape Naturaliste and Rottneft Island this deflection (in summer) is greatest.

DIRECTIONS.—**North Passage.**—A vessel bound to Gage Roads by the passage north of Rottneft Island should not approach it nearer than 1 $\frac{1}{2}$ miles to avoid the reefs west of Cape Vlaming, the Horseshoe Reefs, and Roe Reef. A vessel will be northward of Horseshoe Reef when Duck Rock Beacon (page 1226) is seen well open northward of North Point, and west of Roe Reef by keeping north extreme of Cape Vlaming open north of Bare Hill Point bearing S.W. by W. $\frac{1}{2}$ W. until Government House, a large white building in Thompson Bay, is seen open of Bathurst Point S. $\frac{1}{2}$ W., thence an E. by S. $\frac{1}{2}$ S. course may be steered until Direction Island is open southward of Phillip Rock, when a course may be shaped for the anchorage.

In working for this anchorage after passing Roe Reef and standing towards the mainland, north of Hall Bank, Swan River Lighthouse should bear eastward of S. $\frac{1}{2}$ E., and standing towards Kingstone Spit and Rottneft Island, Carnac Island should not be opened westward of the Straggler High Rock (or the latter not bearing eastward of S. by E. $\frac{1}{2}$ E.). When standing towards Champion Rock and the north Straggler Reefs, Duck Rock should be kept well open of Phillip Rock N.W. $\frac{1}{2}$ W. If of heavy draft and it is not considered desirable to cross the bank which extends eastward of Rottneft Island with 4 to 4 $\frac{1}{2}$ fathoms on it, Rottneft lighthouse in line with Phillip Rock Beacon bearing W. $\frac{1}{2}$ S. will lead north, and east extreme of Carnac Island just open east of Mewstone S. $\frac{1}{2}$ E. will lead eastward of the bank. At night Rottneft Island should not be approached on its west or north-west side to a less depth than 30 fathoms, or its north end under 20 fathoms.

Working into Gage Road at night, stand to the eastward until Swan River light bears S. by E., which will lead west of North Rock and 3 fathoms patch south of Winding Sheet. When Rottneft light bears northward of W. $\frac{1}{2}$ N. do not shoal to less than 10 fathoms, or bring Swan River Lighthouse eastward of S.E. to avoid Hall Bank; when to the southward of Hall Bank a depth of 9 fathoms will lead westward of Eleanor and Entrance rocks. In standing to the westward Swan River light should not be brought to bear east of S.E. by E. until Rottneft light bears northward of W. $\frac{1}{2}$ N.; thence to the southward the lead must be depended upon, a depth of 7 fathoms will clear all dangers.

South Passage.—In proceeding for Gage Road from the westward by the South Passage Rottneft Island should not be approached nearer than a mile, as the whole southern shore of the island is foul and a heavy ground swell sets directly on to it, especially westward of Parker Point.

Having cleared the reefs off Parker Point steer to the eastward until south extreme of Cape Vlaming is seen just open southward of Parker Point bearing W. $\frac{1}{2}$ N., which mark will lead 1 $\frac{1}{2}$ cables south of Jackson Rock in 7 fathoms. When the white tower on Bathurst Point is open east of Phillip Point N.W. $\frac{1}{2}$ N., an E. by N. $\frac{1}{2}$ N. course will lead through the channel north of Champion Rock between the black buoy on north side and red and white chequered buoy on south side, and when Duck Rock beacon is seen well open eastward of Phillip Rock beacon a S.E. by E. $\frac{1}{2}$ E. course will lead to the outer anchorage in Gage Road.

The current generally sets through between Rottneft Island and the Straggler Rocks in a N.N.E. direction during the summer or with a prevalence of strong south-west winds, and the reverse direction during winter or with prevalence of strong north-west winds, from a half to 1 $\frac{1}{2}$ knots.

When leaving Gage Roads and proceeding through South Passage steer towards east end of Rottneft Island, taking care when approaching Straggler Reefs to keep Duck Rock beacon well open eastward of Phillip Rock beacon N.W. $\frac{1}{2}$ W. until Cape Vlaming is shut in behind Parker Point W. $\frac{1}{2}$ N., which will lead through the channel north of Champion Rock, and when Duck Rock beacon is open one-third of the distance

* See Admiralty Plan, Gage roads, No. 1700.

from Phillip Rock beacon to Phillip Point steer S.W. by W. to clear Jackson Rock.

Anchorage.—The outer anchorage in Gage Roads, which should be used in winter is, in 8½ to 9 fathoms sandy bottom, with the obelisk on south side of Swan River in line with Swan River Lighthouse, bearing about E. by N., and obelisk on Buckland Hill N.E. ¼ E. Small vessels generally anchor inside the Beagle and Minden Rocks; the holding ground, however, is indifferent, the rocky bottom having only a thin layer of sand and weed over it.

Owing to the uncertain weather during winter and the delay and difficulty in loading and discharging cargo into lighters, Owen Anchorage is to be preferred to the roads.

Tides.—The lowest tides prevail during summer months when land breezes are prevalent, and the highest tides during winter months when N. and N.W. winds are most prevalent. Previous to and during the continuance of a N. or N.W. gale the water rises and remains about 5 feet above the ordinary low-water level.

The **Barometer** during fine weather generally fluctuates between 29.90 and 30.50; with a falling barometer and winds northward of east a N.W. or west gale may be expected.

SWAN RIVER.—From Arthur Head a rocky ledge extends north nearly one cable, and from Kous Head a ledge extends about S.S.E. ¼ cables, these ledges form the bar, parts of which are dry at low-water. Between the two ledges is a narrow and tortuous channel with about 6 feet water. An artificial channel (North Channel) was cut through the ledge at Kous Head into the river; there is, however, seldom more than 4 feet in at low-water.

Two cage beacons are erected on south side of the artificial cutting to guide over the deepest part of the channel, but owing to the shifting sand, too much dependence cannot be placed on them. The south channel, which has seldom less than 6 to 8 feet over it at low-water, requires local knowledge and is more generally used. From the bar the river trends about N.E. by E. ¼ miles. One mile above the bar there is a bridge across the river of sufficient height to allow small vessels to pass underneath; below the bridge there are several sand and mud banks, some of which are dry, leaving only one or two narrow channels with as little as 6 feet in some places. The next reach extends northerly half a mile, when it opens into Rocky Bay, the channel with 1 to 2 fathoms in it, following close round the western and northern shore of the bay.

Off Ferry Point a long shallow spit extends to within a cable of the west and northern shore of Rocky Bay; its edge is marked by small white beacons. From the western shore of the bay to the outer sea-coast is not more than 400 yards across.

After rounding the spit the river runs E.S.E. one mile; N.E. one mile, with depths of 6, 8, 5, and 7 fathoms; N.W. by W. ¼ N. one mile; thence E.S.E. half a mile. The deep right thus formed is named Fresh Water Bay, from the opposite shore of which a long sandy spit extends half a mile. Thence the river opens into a large shallow sheet of water, 3 miles long in a N.E. direction and about 2 miles wide, at S.E. corner of which Canning River empties itself, and is navigable for boats 8 or 9 miles. From the mouth of this river the eastern shore trends nearly north to within 2 cables of the northern shore, through which narrow space the main river runs, opening again into an estuary named Melville Water, about 3 miles in length E.S.E. and W.N.W. At the eastern end of this estuary there is a bridge across, and Swan River resumes its course to the N.E., becoming more confined between its banks and very tortuous. It is navigable for boats for about 10 miles above the bridge, where the small but picturesque village of Guildford is situated; from thence the main river follows a nearly N.E. direction through a break in the Darling range of mountains, on to the town of Newcastle, when it trends in a S. by E. direction for 60 miles, draining with its numerous tributaries one of the principal agricultural districts of the colony.

Population of the Colony in 1875 amounted to 26,700.

Exports principally consist of wool, lead and copper ores, timber, pearls and pearl shells, horses, &c.

Coast.—From Angelsea Point, a low sandy shore, which rises to a continuous ridge of scrubby limestone hillocks, trends S. by E. ¼ miles to Catherine Point, S. ¼ E. over a mile to some low dark cliffs, named James Rocks, S. by W. ¼ miles, thence S.W. half a mile to extremity of Woodman Point, which is only a few feet above the level of the sea; about a third of a mile eastward of this point is a clump of trees, which indicate its locality. About half a mile behind the coast-line a ridge, varying from 110 to 155 feet high, extends in a southerly direction nearly parallel to the coast for several miles.

Success Bank, separating Gage Road from Owen Anchorage, extends from the shore between Angelsea Point and Catherine in a westerly direction, and is over a mile broad to within three-quarters of a mile of the Mewstone, thence in a north-westerly direction it is half a mile broad to within a short distance of the Straggler Rocks. This bank is composed principally of sand and weeds, with several scattered rocky patches.

Fish Rocks on eastern part of Success Bank are dry at low-water; on the north-westernmost rock there is a staff and cage from which Swan River Lighthouse bears N. by E. ¼ E. 1½ miles, and Catherine Point East a little over one mile; between these rocks and the shore the greatest depth is 11 feet.

Scott Ledge, situated near northern edge of Success Bank, is a rocky patch about a quarter of a mile in extent with 9 feet on its shallowest part, half a mile north-west of which is a detached ledge of rocks a quarter of a mile long N.N.W. and S.S.E. and over a cable broad; the north-west extremity of

this ledge has only 15 feet over it, from which Swan River Lighthouse bears E. by N., northerly, ¾ miles and Mewstone S.W. by W. 1½ miles. Between the detached ledge and Scott Ledge there is a depth of ¾ fathoms. A black buoy is moored near the west side of the detached ledge.

Obelisk on south side of Swan River seen open north of Swan River Lighthouse bearing E. ¼ N. leads northward of these ledges.

Mewstone is a round bare rock of small extent, with smaller rocks extending one cable from its west and ¼ cables from its north-west side. At 9 cables N.W. by N. from Mewstone and about 2 cables from the edge of Success Bank there is a small rocky patch of 18 feet, and N.W. 7 cables there is a 13 feet rock with ¾ to 4 fathoms close around; these rocks with the Mewstone form the eastern side of Straggler Channel; at 6 cables W. ¼ N. from the Mewstone is a rock with 15 feet over it and 4½ to 5 fathoms close round it, with depths decreasing from 5 fathoms to ¾ fathoms between; at 3 cables N.E. ¼ E. from the Mewstone is a small rock with 6 feet over it.

Row-boat or Seal Rocks are three in number, and lie E. ¼ S. 4 cables from the Mewstone. From the southern rock a ledge extends 2 cables to the southward, parts of which are dry at low-water; 2 cables beyond this ledge in the same direction is a detached rock of 15 feet with 4 fathoms close to its south side.

At 2 cables N. by W. ¼ W. from the highest rock is a small rock with 6 feet over it and ¾ to 3½ fathoms between. A rock with 16 feet water and 3½ fathoms close around, lies S.W. ¾ cables from the high Row-boat Rock and S.E. ¾ cables from Mewstone.

FIVE-FATHOMS BANK, the north extreme of which lies about 4 miles southward of the east end of Rottneft Island, extends in a S. ¼ E. direction for upwards of 20 miles and is from a half to three-quarters of a mile broad. Although named the Five-fathoms Bank there are depths of 5 to 7 fathoms between the shoal patches. The northernmost shoal on the bank, with 15 feet over it, bears W. ¼ S. 2½ miles from the high Straggler Rock, southward of this shoal for 2½ miles are several patches of 15 to 21 feet, with 5½ to 7 fathoms close around.

Seaward Reef, with 6 feet water, lies with the white obelisk half a mile southward of Woodman point in line with Flat Rock bearing E. by S. ¼ S. and Mewstone N.E. by E. ¼ E. 3½ miles; the shoals continue in a southerly direction with depths of 2½ to 3½ fathoms for 3 miles to Casuarina Shoal, a large patch of foul ground with 10 to 13 feet over it.

From the north-west point of Casuarina Shoal Carnac Island bears N.E. by E. ¼ E. ¾ miles and Beacon Head (N.E. tangent Garden Island) E. ¼ S. ¾ miles.

Southward from Casuarina Shoal the patches are more scattered and have depths varying from 3 to 4 fathoms, except at 3 miles north of Coventry Reef, where there is a rock with 15 feet over it, from which Coventry Reef bears S. ¼ E. 3 miles and Cape Peron E. by N. ¾ miles.

There are 10 to 12 fathoms close to the western edge of the Five-fathoms Bank, deepening rapidly seaward to 16 and 18 fathoms. The eastern side is steep-to, with a clear channel about 2 miles wide between it and the islets and reefs to the eastward. Rottneft Island Lighthouse bearing N. ¼ W. leads outside Five-fathoms Bank and 2 miles westward of Coventry Reef; the latter is just on the edge of visibility of the light. During and after heavy gales the sea appears to break throughout the Five-fathoms Bank.

Coventry Reef, near the southern extremity of Five-fathoms Bank, lies with summit of Cape Peron bearing N.E. ¼ N. 4½ miles, it consists of a small cluster of rocks awash at high-water, over which the sea always breaks; this reef is surrounded with sunken rocks at a distance of one to 2 cables with 12 to 18 feet over them.

Vessels over 12 feet draft should not cross the bank north of Casuarina Shoal; vessels of 18 feet may cross it between 3 and 7 miles southward of that shoal.

OWEN ANCHORAGE.—The northern part of this anchorage affords good shelter in comparatively smooth water during winter months; the S.E. part under Woodman Point is preferable during summer, when strong breezes prevail from the southward and westward.

In the centre of this anchorage there are 7 to 9 fathoms between Success Bank, and Parmelia Bank which nearly dries at low-water and extends from Woodman Point to Carnac Island; the eastern part of the anchorage is flat with several rocky heads.

Middle ground, composed of sand and rock, is 4½ cables long east and west and 2½ cables broad, with 15 to 18 feet over it except on its N.W. and N.E. points, where there are two rocks with 9 and 14 feet; from the N.W. or 9 feet rock, Swan River Lighthouse bears N. ¼ E. and north extreme of James Rocks E. ¼ S. ¼ miles, and from the 14 feet rock, Swan River Lighthouse bears N. ¼ W. and north extreme of James Rocks E. by S.

A white buoy is moored one cable north-west of the 9 feet rock, and small white buoys near the east and south ends of the Middle Ground; the two latter, however, are removed during summer; W. ¼ N. 4 cables from N.W. rock of Middle Ground and a cable from S.E. end of Success Bank is a rock with 16 feet over it and 4 fathoms close around; from this rock Swan River Lighthouse is seen open east of Fish Rock Beacon bearing N. by E. ¼ E. and north extreme of James Rocks E. ¼ S. ¼ miles. A black buoy is moored close to its south side.

At 5 cables N.E. ¼ E. from N.W. rock of Middle Ground is a small rocky ledge with 14 feet over it, 130 yards long N.N.E. and S.S.W. and 50 yards broad, with 4½ fathoms close around. From the centre of this ledge Swan River Lighthouse bears nearly north, and north extreme of James Rocks S.E. by E. ¼ E. one mile. A small black buoy is moored on its south edge.

Empress Rock, with 10 feet water, lies close to the edge of the 3 fathom bank, about midway between Catherine Point and James Rocks, with Swan River Lighthouse bearing N. by W. A small red buoy is moored on the west edge of Empress Rock.

Beagle Anchorage.—The deepest water and best holding ground in this anchorage is about 2 cables northward of the Middle Ground in about 8 or 9 fathoms, sandy bottom; a fair berth may be found in $4\frac{1}{2}$ fathoms N.E. of the Middle Ground, on a sandy bottom.

In S.E. part of Owen Anchorage south of the Middle Ground the depths vary from $4\frac{1}{2}$ to $3\frac{1}{2}$ fathoms, except over the shoals.

Nearly a mile north of Woodman Point is a patch of rocky ground half a mile long E.N.E. and W.S.W. and about a quarter of a mile broad, with 11 feet water near its centre. At a half to three quarters of a mile W.N.W. from this patch are three rocks lying in a north and south direction, covering a space of half a mile, the northern and southern rocks having 15 and 16 feet over them respectively, and the middle rock 18 feet, with $4\frac{1}{2}$ fathoms between. From the northernmost rock Woodman Point bears S.W. $\frac{1}{2}$ S $1\frac{1}{2}$ miles and north extreme of James Rocks N.E. by E. $\frac{1}{2}$ E. $1\frac{1}{2}$ miles, and from the southernmost rock Woodman Point bears S.W. $\frac{1}{2}$ W. and north extreme of James Rocks N.E. $\frac{1}{2}$ E.; this rock is less than 3 cables from the edge of Parmelia Bank, with depths of 4 to $5\frac{1}{2}$ fathoms between.

Directions.—Proceeding from Gage Roads to Owen Anchorage steer west for the high Straggler Rock, passing north of the 15 foot patch extending north-west from Scott Ledge, and when the Haycock (northern hill on Garden Island) is seen just open east of Flat Rock (near S.E. extreme of Carnac Island) bearing S. $\frac{1}{2}$ W., steer with that mark on, which leads over Success Bank in 18 feet, and when the high Straggler Rock is in line with Row-boat Rock N.W. $\frac{1}{2}$ W. steer S.E. $\frac{1}{2}$ E. until the north extreme of James Rocks bears east, thence steer for it on this bearing until Swan River Lighthouse bears N. by E. $\frac{1}{2}$ E., which will lead nearly midway between the black buoy on 16-foot rock (near Success Bank) and the white buoy on north-west rock of Middle Ground in $4\frac{1}{2}$ fathoms; having passed these buoys anchor in 8 or 9 fathoms, $1\frac{1}{2}$ to 2 cables northward of the white buoy, or as most convenient. The anchorage being limited vessels should moor.

If wishing to pass south of Middle Ground and anchor in N.E. part of Beagle Anchorage, steer east for James Rocks until Swan River lighthouse is in line with Fish Rock Beacon, when a S.E. by E. $\frac{1}{2}$ E. course should be steered until white buoy on south side of Middle Ground bears north or Fish Rock beacon N. by W. thence steer N.E. $\frac{1}{2}$ E., and when the lighthouse bears N. $\frac{1}{2}$ W. steer for it, until north of the Middle Ground, and anchor as convenient in about $4\frac{1}{2}$ fathoms.

Proceeding to the anchorage under Woodman Point (which should not be resorted to in winter), steer for James Rocks, until the white obelisk south-eastward of Woodman Point is in line with the point bearing S.E. by E. $\frac{1}{2}$ E., which will lead between Parmelia Bank and the 16 feet rock before described. When Fish Rock beacon bears North steer E. by S. $\frac{1}{2}$ S. for the anchorage, and anchor in $5\frac{1}{2}$ to 6 fathoms with Woodman Point bearing from South to S. by W. 3 cables.

Straggler Channel, leading from Gage Roads into Owen Anchorage, has $1\frac{1}{2}$ feet more water in it than that across Success Bank, but as there are no buoys to define the position of the rocks it is not easy to navigate; a heavier swell is also generally experienced in this channel; the difference of depth is, therefore, of slight advantage excepting in very smooth weather.

When north of Scott Ledge steer West for the high Straggler Rock, and when highest point of land east of Entrance Point (Garden Island) is in line with the westernmost rock of Carnac Island S. $\frac{1}{2}$ E. steer S.W. by W. until Phillip Rock Beacon is in line with the west extreme of the high Straggler Rock N.W. $\frac{1}{2}$ N., then steer S.E. $\frac{1}{2}$ S. with that mark astern which will lead midway between the 15- and 15-foot rocks north-westward of the Mewstone and $1\frac{1}{2}$ cables westward of the shoal water extending south-westward from the Mewstone, until Row-boat Rock bears N.N.E., then steer E. by S. $\frac{1}{2}$ S., and when north extreme of James Rocks bears east, proceed as before directed to the eastward for anchorage.

Carnac Island, situated on the west extreme of Parmelia Bank, is about 60 feet high, with a bare white top, its north and west sides having a cliff face, and its eastern side sloping gradually to a sandy beach. A large bare sand patch extends across its S.E. end. The two small wooden buildings which formerly existed on its eastern slope are gradually being covered with sand. From the S.E. extremity of the island a sand spit extends in an easterly direction for about a cable.

Flat Rock, about 20 feet high, with perpendicular sides and a level grassy top, is about 200 yards long north and south, and about 100 yards broad; it lies about a cable off S.E. end of Carnac Island, with small dry rocks and ledges between; ledges also extend a cable to the southward of Flat Rock.

South-west Rock lies close off south-west point of Carnac Island, beyond which dry ledges extend about three-quarters of a cable.

West Rock, 30 feet high, lies one cable from the north-west point of Carnac Island. Westward of this rock sunken reefs extend in a westerly direction about 8 cables. There is a narrow boat channel between West Rock and the island.

Shag Rock, 30 feet high, lies N. by W. a little over a cable from northern extremity of Carnac Island, with several sunken rocks between.

Pointer Rock, which dries at low-water, lies 3 cables north of Carnac Island, and is surrounded at half a cable with sunken rocks.

Perriam Reef, with 9 feet on its shoalest part, lies S.W. $\frac{1}{2}$ S. 6 cables from Flat Rock; between this reef and Carnac Island are several rocky patches with 7 to 10 feet over them.

Middle Ground, situated one-third of a mile west of Perriam Reef, is half a mile long N.N.E. and S.S.W., and 200 yards broad, with several rocks having 10 to 16 feet over them, and 3 to $3\frac{1}{2}$ fathoms close around. Several sunken rocks with 4 to 18 feet water and 5 to $6\frac{1}{2}$ fathoms around them, extend from the north-west part of the Middle Ground. From the 4 foot rock Flat Rock bears E. by N. $\frac{1}{2}$ N. three-quarters of a mile.

Flat Ledge, with 9 feet water and 5 fathoms close around, lies with the north-west point of Carnac Island seen to open westward of South-west Rock bearing N. by E. $\frac{1}{2}$ E. Sunken rocks with 12 to 23 feet on them extend in a N.N.E. direction nearly a cable from Flat Ledge.

At half a cable E. by S. from this ledge lies a 9-foot rock from which patches with 15 to 20 feet over them extend in a southerly direction; the southernmost patch, with 20 feet over it and $5\frac{1}{2}$ fathoms close around, lies S.E. by S. $1\frac{1}{2}$ cables from Flat Ledge. A buoy is moored on its southern edge in $3\frac{1}{2}$ fathoms.

Three-fathoms Bank, on which are two rocky patches, only a few yards apart, with 15 to 17 feet on them and $3\frac{1}{2}$ fathoms close around, lies with the north-west point of Carnac Island seen just open east of South-west Rock bearing north, and Flat Ledge W. by N. $\frac{1}{2}$ N. one-third of a mile. A black and white chequered buoy is moored in 4 fathoms, one-third of a cable S.W. of the Three-fathoms Bank.

Inside Rock, with 16 feet on its shoalest part, 3 to $3\frac{1}{2}$ fathoms close around, lies with the Haycock seen over Beacon Head bearing S.S.W. $\frac{1}{2}$ W., and Three-fathoms Bank W. by N. $\frac{1}{2}$ N. three-quarters of a mile. A black buoy is moored in $4\frac{1}{2}$ fathoms S.S.W., half a cable from Inside Rock.

Challenger Rock, situated on the south-west side of Challenger Pass, has 3 feet over it at low-water, and lies with Beacon Head bearing S.E. southerly $1\frac{1}{2}$ miles, and Flat Rock N.E. $\frac{1}{2}$ E. $1\frac{1}{2}$ miles. A white nun buoy is moored nearly half a cable north of the Challenger Rock. In the vicinity of this rock there are several sunken rocks with 5 to 20 feet over them.

Stag Rocks extend half a cable in a north and south direction, with 6 to 18 feet over them; the shoalest Stag Rock bears E.S.E. 4 cables from Challenger Rock.

Travancore Rock, with 14 feet water, lies E. by S. $1\frac{1}{2}$ cables from Stag Rocks, and S.S.E. $\frac{1}{2}$ E. nearly a mile from Beacon Head.

Surface Reef, awash at high-water, lies S. $\frac{1}{2}$ E. 4 cables from Travancore Rock, nearly midway between them are sunken rocks with 6 to 10 feet water. A rocky bank extends in a N. by E. direction 2 cables from the reef, with patches of $3\frac{1}{2}$ fathoms on it, beyond which it gradually deepens in a north-east direction to $4\frac{1}{2}$ and 5 fathoms.

North-east Spit, composed of sand and rock, with $2\frac{1}{2}$ to $3\frac{1}{2}$ fathoms over it, extends in an E.N.E. direction 8 cables from Beacon Head. A white buoy is moored near its extremity in $3\frac{1}{2}$ fathoms, with Beacon Head bearing W.S.W. 8 cables, Carnac Island, West and South-west Rocks in line N.W. by N.

Challenger Pass,⁷ the principal entrance into Cockburn Sound, between Carnac Island and Garden Island, is bounded on its north side by Middle Ground, Flat Ledge, and Three-fathoms Bank, and on its south side by the Challenger, Stag, and Travancore rocks; the narrow part of the pass is between Flat Ledge and Stag rocks, where it is only about half a cable wide; the depths in the pass vary from $3\frac{1}{2}$ to 5 and 6 fathoms at low tides.

Directions.—Approaching Cockburn Sound through Challenger Pass from the southward or westward, the Five-fathoms Bank should be crossed between 3 and 7 miles southward of Casuarina Shoal, with the Haycock (Garden Island) bearing N.E. easterly, and when within a mile and a half of Garden Island a north course should be steered for $2\frac{1}{2}$ miles to abreast the pass. The high Straggler Rock should not bear east of north and Cape Peron should be kept well open of Garden Island till the buoys are made out, and when the white buoy on Stag Rock is seen a little open north of Challenger Rock buoy bearing S.E. by E. $\frac{1}{2}$ E. easterly steer for the latter. Pass on the north side of both buoys about 30 yards distant.

After passing the Stag Buoy keep the Challenger Buoy just open north of it, which will lead north of Travancore Rock and south of the chequered buoy on Three-fathoms Bank. When the latter bears north, Challenger and Stag buoys in line astern bearing P.S.E. will lead southward of Inside Rock and northward of North-east Spit, both of which will be passed when the high Straggler Rock opens east of Carnac Island N.N.W., thence a S.S.E. course may be steered into Cockburn Sound.

Vessels of less than 12 feet draught bound to Owen anchorage or Gage Roads, after passing the Stag Buoy should steer E.N.E. until the Haycock is seen midway between the west end of the dark cliffs and Beacon Head bearing S.S.W.; this mark on astern will lead across Parmelia bank into Owen anchorage, and when Shag Rock bears W. $\frac{1}{2}$ S. steer for Beagle anchorage and proceed as before directed, or to the northward for Gage Roads across Success Bank, reversing directions before given.

Vessels working for Challenger Pass against a northerly wind, after crossing the Five-fathoms Bank, Garden Island should not be approached nearer than three-quarters of a

⁷ See Admiralty Plan of Challenger Pass, on Sheet No. 1058.

mile or into a less depth than 8 fathoms, and Five-fathoms Bank to not less than 10 fathoms, remembering that the latter is steep-to, but is easily distinguished by the discolored water.

Vessels from the northward and westward bound for Challenger Pass, after passing west end of Rottneest Island, should steer to the eastward, passing Parker Point about 1½ miles distant. The high Straggler Rock bearing E. by S. will lead clear of the north end of Five-fathoms Bank, and when Phillip Rock bears N.N.W. ¼ W. steer S. by E. ¼ E. which will lead in 11 and 12 fathoms nearly midway between Five-fathoms Bank and Straggler Reefs, until Flat Rock bears E. ¼ N. when the entrance to Challenger Pass will bear about S.E. by E.; thence proceed as before directed. Working to the southward, after crossing the north end of Five-fathoms Bank and standing towards the Straggler Reefs, Haycock should not be brought to bear south of S. by E. ¼ E. or into a less depth than 8 fathoms, and when abreast and to the south of the Roarers the high Straggler Rock should not bear west of north.

A strong current sets across Challenger Pass to the N.E. during S.W. winds, and to the south during north-west or northerly winds.

GARDEN ISLAND, which bounds Cockburn Sound to the westward, is 5½ miles long, N. by W. and S. by E. and one-third to a little over a mile broad; its western side is bordered with reefs, extending 2 to 4 cables from the shore. The hills on the west side of the island rise abruptly from the beach, varying from 120 to 200 feet in height, clothed with grass and bush; the highest part of the island is situated near the centre with an extensive sand patch on the north-west slope. The eastern side of the island is lower with a small growth of trees in the valleys. The northern conspicuous hillock on its west side is named Haycock, and is situated about half a mile south of Entrance Point, the north-west point of Garden Island.

About half a cable off Entrance Point is a high dry rock named Entrance Rock, and about the same distance off N.E. end are situated two high rocks named the Brothers.

From Beacon Head, the north point of Garden Island, the shore trends about S.E. by S. two-thirds of a mile to Second Head, one-third of a mile to Dance Head, a long low sandy projection; and thence S. by W. one mile to Cliff Point, the shore between being only a few feet above the sea, behind which the flat extends one-third of a mile to the foot of the hills. From Cliff Point the shore trends in a S.S.E. direction 1½ miles to a conspicuous sand-faced cliff, one mile south of which is Colpoys Point, low and sandy; thence westward one-third of a mile, gradually curving in a S.E. direction to Perkin Point, which bears S. by W. ¼ W. nearly one mile from Colpoys Point. The bight between is named Port Royal or Careening Cove (page 1230).

At a quarter of a mile S.S.W. ¼ W. from Perkin Point lies Collie Head, the southernmost extremity of Garden Island; the shore then trends W. by N. ¼ N. half a mile to West Point, between which are two rocky projections and sandy beaches.

Between Second Head and Dance Head the bank extends over 2 cables from the shore, on the outer edge of which is a ledge extending N.N.E. and S.S.W. 2 cables long and half a cable broad, with 15 feet water, having close to its north extremity a rock named Harding Rock, with 9 feet water, from which Second Head bears N.W. by W. ¼ W. 4 cables and Cliff Point S. by W. ¾ W. 1½ miles. A small white buoy is moored off north end of Harding Rock.

Sulphur Bay, situated between Dance Head and Cliff Point, has in its southern part a rocky spit with 4½ to 4¾ fathoms over it extending from the shore, north and south of which there are depths of 6 and 7 fathoms; south-east of this bank and 4 cables E.N.E. of Cliff Point, lies a detached rock with only 15 feet over it (Sulphur Rock), with Second Head seen just open of Dance Head. A black buoy is moored E.N.E. of this rock.

At 4 cables S.E. by E. ¼ E. from Cliff Point and 2½ cables off shore, are some rocks with only 9 and 10 feet over them, extending nearly half a mile in a S.S.W. direction. South of these rocks a bank extends 2 to 3 cables from the shore as far as Colpoys Point, with depths of 3 to 9 feet and 6 to 8 fathoms close-to.

Sulphur Bay has generally been the winter anchorage for vessels resorting to Swan River, being sheltered from the prevalent winds.

The best anchorage in Sulphur Bay is N.E. or S.E. of Sulphur Rock, in 9 or 9½ fathoms clay.

Supplies.—Water may be obtained from a well inside Cliff Point; wood is not plentiful and of small description. From a residence about a mile southward of Cliff Point a few vegetables may be obtained.

Port Royal or Careening Cove is half a mile deep, with a sand bank extending from a half to about one cable from the shore; it is steep-to near the north-west corner of the cove, where a bank is gradually forming. Two small rocks, a few yards apart, lie 1½ cables from its western shore with 5 and 7 feet over them. The northern and shoalest rock lies with Colpoys Point bearing N.E. ¼ E. and Perkin Point S. by E. ¼ E.; there are ¾ fathoms between these rocks and the bank and 6 fathoms outside.

All appliances for heaving vessels down or repairing have to be procured from Fremantle. Wood is small and not plentiful.

The anchorage is in 8 fathoms clay bottom, with Colpoys Point bearing N.E. by E. and Perkin Point S. ¼ W.

Shoal Cove, situated southward of Port Royal, between Perkin Point and Collie Head, is of small extent and shallow; a shoal with about one foot water extends from it in an easterly direction 3 cables.

The Eastern Shore of Cockburn Sound trends E.S.E. nearly one mile from Woodman Point, thence southerly about 5 miles, forming Jervoise Bay. A white obelisk is erected on the lime-

stone ridge about a quarter of a mile from the coast, and bears S.E. by E. 1½ miles from Woodman Point.

Case or James Point lies 5½ miles southward of Woodman Point, nearly midway between and about half a mile inshore is situated Mount Brown, 243 feet high, the highest point of the coast ridge, which continues in a southerly direction, varying from 120 to 200 feet in height and thickly wooded. Immediately inside the ridge there are lakes and swamps, extending north and south several miles.

Jervois Bay.—Although protected from north-westward, a heavy swell rolls in during westerly gales, and with south-west winds a short heavy sea sets in. Landing is impracticable during these winds owing to the heavy surf on the beach.

From about a mile S.W. by W. ¼ W. from Woodman Point several detached rocky ledges extend to Case Point, with depths varying from 12 to 18 feet for the first 3 miles, southward of which are patches of 5 to 11 feet. Between the ridge and the shore, a distance of about 1½ miles, are depths of 4 to 6 fathoms, sand and mud, with several rocks having 2½ to 3 and 4½ fathoms water over them.

The three shoalest rocks, with 5, 6, and 11 feet, lie respectively N.N.W. ¼ W. three quarters of a mile, N.N.W. westerly one mile, and N. by W. westerly 1½ miles from Case Point, the depths between the two former and Case Point varying from 9 to 15 feet. There are several deep passages through the reefs, but in the absence of any natural leading marks, unless buoyed, vessels over 12 feet draft should not attempt them.

Westward of these ledges and reefs the depths rapidly increase to 8 and 9 fathoms, between which and Garden Island there is an almost uniform depth of 10 to 12 fathoms over a bottom of soft blue clay.

There is a good summer anchorage in the bight north of Case Point in 5½ to 5¾ fathoms mud, sheltered by a spit and shallow-ridge extending N.N.W. from Case Point.

Southern Flats extend from Perkin Point and Collie Head in an east and S.E. direction about 1½ miles, with general depths of 8 to 13 feet over them; there are, however, several patches of 2 to 6 feet. Near the south point of the flat is a rock with 9 feet over it, between which and a 5-foot rock on the bank extending from southern shore, distant 1½ cables, is a depth of 13 feet. This forms the deepest channel into Cockburn Sound southward of Garden Island, and is named the Bar. The southern flats are steep-to on their north, east, and south-east sides. With a heavy west or south-west swell rolling in, the sea breaks on the shoals.

At 3 cables south-east from Collie Head are some rocky ledges awash at low-water, outside of which are two sunken rocks with 9 feet. The outer rock (Collie Ledge) bears S. by E. ¼ E. 4 cables from Collie Head.

A small black buoy is moored in 3 fathoms E.S.E. of these ledges. Southward of the ledges 1½ cables is a patch of 12 feet, with 3½ and 4½ fathoms between, from the outer edge of which the S.W. point of Garden Island bears N.W. ¼ N. 8 cables, and Collie Head N. ¼ W. 5 cables. Between this patch and the N.E. extreme of the ledges extending from John Point, a distance of 3 cables, there are depths of 6 to 6 fathoms.

Several ledges awash at low-water extend southerly 2½ cables from the S.W. point of Garden Island, and at 3½ cables in the same direction are two rocks with 12 feet water and 4½ fathoms close around, between which and John Point, are numerous detached rocks with 2½ to 4½ fathoms over them and deep channels between.

There are some outlying dangers nearly three-quarters of a mile westward of the line joining John Point and S.W. point of Garden Island, with depths varying from 3½ to 4½ fathoms and 5 to 7 fathoms around them.

John Point, north extreme of Cape Peron, is a low cliffy projection with numerous rocky ledges, many of which are awash at low-water extending from it, and terminating at a small black rock awash, named John Ledge.

Between John Point and a projection about 1½ miles eastward of it, a shallow bank with 9 to 12 feet water, extends nearly three-quarters of a mile to the northward, with rocky patches of 1 to 6 feet over them.

CAPE PERON, the south-west extreme of a conspicuous headland, with a conical summit 88 feet high, forms the southern head of South Channel, leading into Cockburn Sound, and bears S. ¾ W. 1½ miles from Collie Head; Cape Peron is joined to the main land by a low, narrow, sandy neck, which separates Mangles Bay from Shoal-water Bay, giving it the appearance of an island when seen from a distance.

Off its N.W. point, over half a cable from the shore, is a remarkable rock, named Mushroom Rock, about 12 feet high. Several ledges, awash at low-water, extend 2 to 3 cables from the cape, and several sunken rocks, with 12 to 18 feet, extend half a mile to the westward and south-westward.

MANGLES BAY.—From Case Point the shore trends south 1½ miles, S.W. 2½ miles, and W.N.W. 2 miles to John Point; the bight thus formed is named Mangles Bay. A small pile jetty extends from the shore at about 2½ miles eastward of John Point, from which a steam tramway leads in an easterly direction about 36 miles to the Jarrowdale Timber Works. Mangles Bay is protected from the westward by Cape Peron and reefs extending to Garden Island, and from the northward by the Southern Flats. The shore of the bay is steep for half a mile on either side of the jetty, there being 7 and 8 fathoms close alongside the edge of the bank, which is less than a cable from the high-water line. Large quantities of jarrah timber are shipped from here to India, Natal, and to the Australian colonies, consisting principally of railway sleepers and piles.

The best anchorage in Mangles Bay is in about 9 fathoms, mud, with John Point bearing W. by N. ¼ N. and end of jetty S.E. 4 cables.

Directions.—After entering Cockburn Sound by one of the northern channels, and having rounded the N.E. spit extend-

ing from Beacon Head, if bound to Sulphur Bay, when south of Harding Rock steer towards Cliff Point and anchor in 9½ or 10 fathoms, clay, with Cliff Point bearing S.W. by W. to W. by N.

If bound to Port Royal steer S. by E. until Cape Peron summit opens south of Colpoys Point; thence S. ¼ W., and when the point bears west steer to round it at a distance of about 1½ cables, and anchor in 8 or 8½ fathoms, clay, with Colpoys Point bearing N.E. by E. ¾ cables and Perkin Point S. ¼ W.

If bound to Mangies Bay keep on the S. by E. course, and when Collie Head bears S.W. by W. keep the conspicuous sand cliff (about a mile north of Colpoys Point) just touching the north extreme of Colpoys Point N.W. until the wooden building near the jetty in Mangies Bay bears S. ¼ W., which will lead eastward of the Southern Flats, and when John Point bears W. ¼ S. a S.S.W. ¼ W. course will lead to the anchorage in 9 fathoms, mud, with John Point bearing W. by N. ¼ N. and inner end of Jetty S.E. distant 4 cables.

If working to the southward in Cockburn Sound, when standing to the westward keep Straggler high rock in sight eastward of Carnac Island until southward of Harding Rock, when the island may be approached to 9 fathoms, keeping Brothers rocks open of Second Head until past Sulphur Rock; thence to Colpoys. Point a depth of 9 fathoms will clear the bank, which is steep-to, and when approaching Southern Flat do not shut the conspicuous sand cliff in with north extreme of Colpoys Point; to pass eastward of the Flat do not bring the wooden building near the jetty in Mangies Bay to bear southward of S. ¼ W.

Between Woodman Point and the jetty in Mangies Bay do not shoal to less than 9 fathoms towards the eastern shore.

John Point bearing W. ¼ S. leads south of the Southern Flats; the western shore of Mangies Bay may be approached to 7 fathoms.

South Channel.—Vessels of less than 12 feet draft, from the southward, bound into Cockburn Sound by the South Channel, should cross the Five-fathoms Bank from 1 to 2 miles north of Coventry Reef and steer for the highest part of Garden Island. When John Point bears east, bring Collie Head to bear N.E. and steer for it on that bearing until John Ledge bears south, thence a S.E. ¾ E. course will lead across the bar in 2½ fathoms. If intending to anchor in Mangies Bay, when within the bar steer for the jetty as before directed.

The current in summer and with S.W. winds sets across the South Channel in a N.E. direction until north of John Ledge, when it turns to the eastward. In winter it flows from Mangies Bay N.W. to John Ledge and then S.W.

In very heavy south-westerly gales the whole passage appears an almost continuous mass of breakers, on which occasional even small vessels should not attempt it.

The Coast from Cape Peron trends S.S.E. 2 miles to Mersey Point, which has a slight sandy projection three-quarters of a mile north of it. A high ridge of sand hillocks rises from the shore about one mile south of Cape Peron, and about half a mile eastward is Richmond Lake, 6 cables long and 4 cables wide.

Several rocky islets and ledges extend from Cape Peron to Mersey Point, abreast which lies Penguin Island, 800 yards long N. and S. and about 200 yards broad; near its south end is a conical hill 60 feet high scantily covered with vegetation. From its eastern side a shoal with 3 to 6 feet water extends to Mersey Point; on the south edge of this shoal are two or three small sandy knolls, dry at low tide.

The principal islets between Cape Peron and Penguin Island are Bird and Seal Islets, 30 feet high; from a few yards inside the former and from a small islet S.E. of the latter, sand spits extend to the shore with 3 to 6 feet water over them and 9 to 15 feet between.

There are several passages between the islets and ledges, with 15 and 18 feet, but too intricate for navigation. The passage generally used by boats is between the ledges extending from Seal Islet and Penguin Island; it is necessary, however, to keep close to the ledges on the northern side to avoid a 6-foot rock 2½ cables north of Penguin Island. Sunken rocks and ledges extend nearly half a mile westward of this island; the westernmost rock with 2½ fathoms, and 5½ to 6 fathoms around, bears about W. ¼ S. 5 cables from the highest point of Penguin Island; west extreme of Garden Island, bearing north leads westward of all ledges southward of Cape Peron.

WARNBRO' SOUND extends from Mersey Point S. ¼ E. 4 miles to Beecher Point, and is 2 miles deep. It is protected from the westward by a chain of islets, rocks, and covered reefs extending from Penguin Island S. ¼ W. 2½ miles to the Sisters Rocks, the principal entrance being on south side of Passage or Tub Rock, which is situated nearly midway between Penguin Island and Sisters Rocks.

The north shore of the Sound is very low, behind which are some extensive swamps (dry in summer); the eastern shore is backed with high sand hillocks, scantily covered with scrub and bush; the southern shore is low. Eastward of the sand hillocks the low land extends over a mile to a ridge of grassy hillocks, inside of which are two extensive lakes lying in a N.N.E. and S.S.W. direction, named Goolougup and Walyungup; the latter and southernmost is 2 miles long and three quarters of a mile wide, and is separated from the northern by a swampy flat a mile in length. The northern lake is nearly round and about one mile in diameter; from the eastern sides of these lakes a high wooded range rises, the highest point of which is named Tanworth Hill 300 feet high.

North Sands, parts of which dry at low tides, extend from the northern shore of the Sound and Penguin Island to Passage Rock. The outer edge is skirted by First Rock, 27 feet,

Second Rock, 8 feet, and Third Rock, 20 feet high, lying respectively 2, 3½, and 8½ cables from south point of Penguin Island. Passage Rock, on summit of which is a pole, rises abruptly from middle of a low dry ledge to a height of 20 feet; this rock forms the N.E. side of the entrance to Warnbro' Sound. From Passage Rock the inner edge of the North Sands extends N.E. by E. to the beach ¾ miles eastward from Mersey Point.

South Sands are shoals of sand and weeds, in some places dry at low-water, extending from Beecher Point N. ¼ W. nearly 2 miles to Tongue Sand and north-westward 1½ miles to Sisters Rocks. The eastern edge of these sands trends from Tongue Sand about S.S.E. 1½ miles to Port Kennedy.

The Sisters, situated S. ¼ W. 1½ miles from Passage Rocks, are a cluster of six bare rocks, the highest of which is 23 feet above water, whence the Sisters Reefs extend in a northerly direction 1½ miles to the entrance into Warnbro' Sound.

Numerous reefs partly awash extend S. by W. ¼ W. 2 miles from the Sisters, having to the southward several sunken rocks (Murray Reefs) with wide and deep passages between. The southernmost rock, on which the sea breaks occasionally, lies S. by W. ¼ W. 6½ miles from highest rock of the Sisters and 4½ miles from nearest shore; the shoalest reef named Horse-shoe Reef, on which the sea breaks in fine weather, is 4 miles from the Sisters.

Channel Reef, awash, lies 4½ cables south of Passage Rock with two dry ledges bearing West and W. by N. over 3 cables distant; from these ledges several rocky patches with 9 to 15 feet over them extend in a northerly direction having deep water between.

Harding Ledge, a rocky ridge one cable long, having in its centre 9 feet water, from which Passage Rock bears E. by N., ¼ N. ¾ cables. At 3 cables west and 4 cables S.W. by W. from Harding Ledge are patches with 3½ to 3¾ fathoms and 6 to 7 fathoms close around.

Austin Ledge lies N.N.E. three-quarters of a cable from Harding Ledge, with 3½ and 4 fathoms between; it is about two-thirds of a cable long east and west, with 10 feet on its west and 13 on its eastern end; from the shoalest part Passage Rock bears east 3½ cables. At half a cable north of Austin Ledge lies a rock with 15 feet water.

Clifton Ledge, with 8 feet water, lies about half a cable from Austin Ledge, with 4 fathoms between. From Clifton Ledge Passage Rock bears east 2 cables with 5½ to 4 fathoms between.

Copeland Ledge, situated 2 cables north of Austin Ledge, is about half a cable long N.N.E. and S.S.W., with 8 feet on its southern end, from which Passage Rock bears S.E. by E. ¾ cables, with a depth of 4½ to 5½ fathoms between; N.W. 3 cables, and west 2½ and 3 cables from Copeland Ledge are small rocky patches with 3, 2, and 1½ fathoms on them respectively.

The Bar.—There is an apparently clear channel with 3½ and 4 fathoms between Austin and Harding Ledges, but being only half a cable wide cannot be recommended. The best and widest channel is round the north side of Austin and Clifton ledges, and between the latter and Passage Rock there are depths of 5 and 6 fathoms, but the channel is too tortuous, except for steam-vessels, and even for those, in the absence of natural mark and buoys, cannot be recommended.

Consters' Channel is situated between the ledges extending southward from Harding Ledge, and a 10-foot rock lying N.N.W. 2 cables from the northernmost dry ledge of Sisters Reef. The channel is only a cable in width, and has 3½ to 4 fathoms in it. There are no natural leading marks, and, in absence of any buoys, this channel is not available to a stranger.

Port Kennedy, the south-east part of Warnbro' Sound, affords secure anchorage in 7 to 9 fathoms, sand and mud, about a mile N.E. of Beecher Point. Water may be obtained by digging in the swampy ground about 200 yards inshore of Beecher Point; no firewood is obtainable, and the nearest habitation is about N.N.E. 8 miles from Port Kennedy, at a small settlement named Rockingham.

Tides.—It is high-water, full, and change in Warnbro' Sound at 9h.; springs rise 9 feet, and neaps 1½ feet; they are, however, very irregular, being greatly influenced by the prevailing wind, during winter gales from northward and westward the water rises considerably above its normal level, and the summer continuous land winds—prevalent mostly in November, December, and January—causing very low tides, especially between the hours of 4 and 11 a.m.

Murray River.—The coast from Beecher Point trends S.E. by S. about 3 miles to a high sandy hillock, thence S. by W. 6½ miles to the mouth of Murray River, which is nearly half a mile wide, with sand spits extending nearly across it. The bar is only a few yards across, and has seldom more than 4 to 6 feet water; the depth varies according to the weather, and at times closes altogether.

From its mouth the river runs in a southerly direction 2 miles, when it opens into a sheet of water named Peel Inlet, extending 5 miles to the southward and about 5 miles wide; at the S.W. end of the inlet an estuary about 2 miles runs to the southward 10 or 11 miles, named Harvey Estuary. The Harvey River empties itself into this estuary at its southern end.

The Murray River resumes its course from N.E. corner of Peel Inlet in a general easterly direction for about 3 miles, thence to the southward. Half a mile within the mouth there are two or three houses (Mandurah). The village of Penfarrah is situated about 12 miles from its mouth.

At 2 miles N.N.E. ¼ E. from the mouth of the river is a shoal rock half a mile off shore, on which the sea usually breaks.

¹ See Admiralty Plan of South Channel, on Sheet No. 1058.

² See Admiralty Plan, Warnbro' Sound, No. 1038.

Robert Point, situated nearly one mile W.N.W. from Murray River is low and sandy, with a high wooded hill rising from it to the S.E., some dry ledges extend $1\frac{1}{2}$ cables north of the point.

The small vessels frequenting Murray River generally pass between Murray Reefs and the shore, in comparatively smooth water.

Cape Bouvard.—From Robert Point a rocky shore, with occasional small sandy beaches, extends S.W. $\frac{1}{2}$ S. 6 miles, and S.S.W. 5 miles to Cape Bouvard.

Bouvard Reefs, situate S. by W. $\frac{1}{2}$ W. $4\frac{1}{2}$ miles from Cape Bouvard, and $1\frac{1}{2}$ miles from the shore, extend in a S. $\frac{1}{2}$ W. direction for nearly 10 miles; the southern reef is $3\frac{1}{2}$ miles off shore; the sea only breaks on these reefs during a heavy swell.

The Coast from Cape Bouvard trends about S. $\frac{1}{2}$ E., 38 miles to Koombanah Bay; a narrow grassy-topped ridge, with an average height of 180 feet extends 25 miles south of the cape, thence for 3 or 4 miles the hills are about 70 feet high, rising gradually towards the bay. At 6 and 16 miles south of the cape are two conspicuous sand patches extending from the beach to the summit of the ridge. Behind the coast ridge, about 2 miles south of the cape, lakes extend to the southward about 21 miles, lying nearly parallel to the coast-line, the coast-ridge in some parts being not over a quarter of a mile broad; eastward of the lakes the country is composed of ridges and swamps densely wooded.

At 11 miles north of Koombanah Bay the beach is fringed for 2 miles in a southerly direction with several dry ledges and sunken rocks extending 2 to 3 cables from the shore, and $3\frac{1}{2}$ miles from the bay are two sunken rocks 6 cables off shore.

Southward of Wandro' Sound the coast and its approach has not yet been sounded, but from the few scattered soundings by early navigators there appears to be between the sound and Koombanah Bay a depth of 8 fathoms at a distance of 2 to 3 miles from the coast except about midway between Robert Point and Cape Bouvard, where there is a patch of 7 fathoms rocky bottom 4 miles off shore.

Mount William, 1689 feet high, is a conspicuous peak, rising from the apparent level surface of the Darling Range; it bears S.E. $\frac{1}{2}$ E. 26 miles from Cape Bouvard and N.E. $29\frac{1}{2}$ miles from Casuarina Point Lighthouse.

Casuarina Point, which forms the west side of Koombanah Bay, is composed of sand hills covered with low scrubby vegetation, gradually rising to the height of 130 feet at three quarters of a mile to the southward. A reef nearly awash, and over which the sea always breaks, extends $2\frac{1}{2}$ cables in a N.N.E. direction from the point; there are three fathoms at a cable and 4 fathoms at $2\frac{1}{2}$ cables from the north extreme of this reef.

A black and white buoy is moored in $5\frac{1}{2}$ fathoms at 3 cables from the extremity of the reef.

LIGHT.—About 400 yards south of Casuarina Point, on one of the sandy hills, is situated a square tower of a greyish color, from which a fixed white light is exhibited at an elevation of 117 feet above high-water, visible in clear weather from a distance of 12 miles. The tower is difficult to recognize during daytime from the northward.

KOOMBANAH BAY¹⁰ is $1\frac{1}{2}$ miles wide from Casuarina Point to the eastern shore, and three-quarters of a mile deep. At a quarter of a mile south-east of Casuarina Point a jetty extends in a N.E. by E. direction 630 yards, near the end of which is a depth of 16 feet. A black buoy is moored 3 cables off the extremity of the jetty in 4 fathoms.

Directions.—In entering Koombanah Bay from the westward a vessel will clear the reef extending from Casuarina Point and pass north of white buoy in $5\frac{1}{2}$ fathoms by keeping Mount Lennard (the highest hill on Roe Range, 15 miles inland) over a saddle-shaped sand hill on the eastern shore of the bay bearing E. by S. $\frac{3}{4}$ S. After passing the white buoy, or when the end of the jetty bears south, steer S.E. by S. and anchor in 4 fathoms, sand and mud, with the lighthouse in line with jetty end bearing S.W. by W. $\frac{3}{4}$ W. At night, if from south-westward, a vessel should not come under $7\frac{1}{2}$ fathoms until well north of Casuarina Point Reef. Strangers should stand off and on outside until daylight. In working into the bay the eastern shore gradually shoals, there being 3 fathoms at one-third of a mile from the beach; a heavy swell, however, frequently rolls on the eastern shore, and in bad weather the 22-foot rocks which lie with lighthouse bearing S.W. $\frac{1}{2}$ W. $1\frac{1}{2}$ miles and nearly 6 cables off shore breaks heavily. Vessels are recommended to moor, as space is limited, and the out-flow from Leschenault Inlet causes a current to set to windward during a prevalence of N.W. winds. The bay affords no shelter during N.W. gales, which are generally prevalent from May to October (except to small vessels that can anchor close in eastward of the jetty).

Tides.—It is high-water, full and change, in Koombanah Bay about 9h.; springs rise 2 feet, neaps range about 9 inches.

Leschenault Inlet empties itself into the S.W. corner of Koombanah Bay, having a shallow sand bar with seldom water enough for a boat across the entrance. Above Waller Point, at $1\frac{1}{2}$ miles from the entrance, the inlet opens into a lagoon, three-quarters to $1\frac{1}{2}$ miles wide, and extending over 7 miles to the northward, nearly parallel with the sea-coast, from which it is separated by the ridge of scantily covered sand hills 200 yards across. Abreast Waller Point to about three-quarters of a mile near its north end, a bare sand hill extends from the outer coast to the inlet, the drift from which is gradually shoaling it.

At $1\frac{1}{2}$ miles above Waller Point on its eastern shore the Collie River empties itself, which, together with Preston

River and their numerous tributaries, drain large tracts of country.

The eastern shore is backed by a ridge of hills from 100 to 200 feet high, and fronted by extensive flats, between which and the western shore of the inlet is a depth of from 2 to 5 feet. Fish and waterfowl abound in the inlet.

GÉOGRAPHIE¹¹ BAY.—The coast from Casuarina Point trends to the south-westward for 21 miles to Wonnerup Inlet; for the first few miles a grassy ridge rises from the beach, having, at nearly 3 miles south of Casuarina Point, a remarkable double peaked grassy hillock named the Paps, 273 feet high, towards the inlet the shore is very low; from about 8 miles southward of Casuarina Point a continuous swamp extends in a southerly direction immediately behind the coast ridge, which is only from 200 yards to half a mile broad.

At 13 miles south of Casuarina Point is situated an extensive high bare sand patch, forming one of the conspicuous features in this locality, for 3 or 4 miles north of it the beach is fringed with ledges from one to three cables from the shore, and about 2 miles north of the sand patch and 5 cables off the shore is a sunken reef on which the sea breaks during a heavy swell.

The whole shore of Géographie Bay is fringed with sand and rocky banks with 6 to 18 feet water, extending from a half to $1\frac{1}{2}$ miles from the shore; westward of these rocky banks the depths gradually increase to $4\frac{1}{2}$, 5, and 7 fathoms at a distance of nearly 3 miles from the coast.

Wonnerup Inlet and Vasse Estuary have a common mouth a few yards wide, with only sufficient water for boats, and often barred entirely. The inlet runs in an easterly direction about half a mile, opening into a sheet of water half a mile wide and $3\frac{1}{2}$ miles long in a north-easterly direction. Ludlow River empties itself into the inlet about $1\frac{1}{2}$ miles from its N.E. extremity.

The Vasse Estuary from its entrance flows through a narrow channel for $1\frac{1}{2}$ miles to the S.W., the land between it and the sea being about 200 yards across, thence to the eastward for half a mile into a sheet of water running to the westward for about 4 miles, varying from half a mile wide at its eastern end to a cable at its western end, and passing through the town site of Busselton. The Abba and Sabina rivers flow into the estuary near its east end and the Vasse River into its western end.

During the winter, New River, 3 miles long, connects the west end of the estuary with a small lake named Broadwater, which is about three quarters of a mile from the coast.

On the south side of Wonnerup Estuary is situated a small village named Lockeville, where there are some sawmills of the Ballarat timber company.

A jetty extends from the beach a short distance below the entrance of Wonnerup Inlet, alongside which the timber flats load. A tramway extends from the jetty to about 10 miles inland.

Vessels resorting here to load with timber should anchor in $4\frac{1}{2}$ to 5 fathoms, with the jetty or saw-mill chimney bearing S.E. $\frac{1}{2}$ E. $1\frac{1}{2}$ miles, and Vasse Lighthouse S.W. $\frac{1}{2}$ W. $3\frac{1}{2}$ miles. A black buoy is moored in $4\frac{1}{2}$ fathoms 4 cables S.E. of this position.

Busselton, the principal shipping port in Géographie Bay, is situated S.W. $\frac{1}{2}$ S. $25\frac{1}{2}$ miles from Casuarina Point. A jetty extends about 324 yards from the low sandy shore, at the end of which small vessels load and discharge. North and north-east about one cable from the jetty is a sand bank of some extent, with 3 to 4 feet over it and 7 to 9 feet between it and the jetty.

LIGHT.—Near the inner end of the jetty is situated a square pile erection; upper portion is boarded in and painted white, from top of which, at an elevation of 63 feet above the sea, is exhibited a small white light visible in clear weather 10 or 12 miles.

Anchorages.—Vessels may find fair anchorage in $4\frac{1}{2}$ to 5 fathoms with Vasse Lighthouse bearing S.E. $\frac{3}{4}$ S. $1\frac{1}{2}$ miles and Ballarat sawmill chimney east.

Supplies of provisions may be obtained here in limited quantities.

Tides.—It is high-water, full and change, at Busselton about 9h. 29m.; springs rise $2\frac{1}{2}$ feet, neaps range from 9 inches to 1 foot.

Toby Inlet.—At $8\frac{1}{2}$ miles W. $\frac{1}{2}$ N. from Busselton Lighthouse is the entrance to Toby Inlet (generally closed), which runs to the westward for a considerable distance nearly parallel to the beach, and separated from it by a narrow strip of land; at $1\frac{1}{2}$ miles eastward of the inlet a small stream empties itself over the beach, and $1\frac{1}{2}$ miles westward of it a small jetty extends 20 yards from the beach, alongside of which lighters load timber brought from Yelverton (7 miles inland), by a tramway. There is a small village named Quindalup, within a short distance of the jetty.

Vessels resorting here for timber should anchor with Vasse Lighthouse bearing E. by S. $\frac{1}{2}$ S. and Quindalup jetty S.W. $\frac{1}{2}$ W. $1\frac{1}{2}$ miles in $4\frac{1}{2}$ to 5 fathoms sand.

The Coast from Quindalup jetty trends $2\frac{1}{2}$ miles in a north-westerly direction to Dalling Point, with numerous sand banks dry at low-water, extending nearly half a mile from the shore. About a mile north of Dalling Point is a remarkable rock named Castle Rock, about 110 feet high, nearly detached from the shore; and at one mile beyond in the same direction lies Gannet Rock, a small detached rock 10 feet high, south of which are one or two streams of fresh water.

About $3\frac{1}{2}$ miles north-west from Dalling Point is a small sandy bight (Eagle Bay) into which a constant stream of

¹⁰ See Admiralty Plan of Koombanah Bay, on Sheet No. 1034.

¹¹ See Admiralty Plan of Géographie Bay, on Sheet No. 1034.

water flows over a sandy beach; fair anchorage may be obtained in this bay during south and south-west winds about three-quarters of a mile from the beach.

Between Dalling Point and Eagle Bay the land rises almost abruptly from the beach to a height of 450 to 350 feet.

Bunker Bay situated about a mile west of Eagle Bay and $\frac{1}{4}$ miles east of Cape Naturaliste, has several small sunken rocks close to the beach. Bunker Point, the west entrance point of Bunker Bay and the east extreme of Cape Naturaliste is a dark cliffy point, over 200 feet high, the cliffs continuing nearly straight in a W. by N. direction to the cape; some dry ledges extend $\frac{1}{4}$ cables north of the point, and about 2 cables N.E. is a small sunken rock.

At 6 cables N. by E. from Bunker Point is a small rock, with about 9 feet over it, which does not always break; and nearly midway between the point and the cape, and about 3 cables off shore, is another rock with about 6 feet water.

CAPE NATURALISTE, 400 feet high, is the western headland of Géographie Bay; its N.W. extremity is formed of low sandy hillocks; at 2 miles south of the cape is a round-topped grassy hill, 688 feet high, and $\frac{1}{4}$ miles is a narrow ridge, 750 feet high, falling abruptly on its east and west sides. Between this ridge and the shore of Géographie Bay there is a densely wooded ridge of hills, varying from 550 to 350 feet high, extending in a southerly direction for a few miles.

About 2 cables from the extremity of the cape are several small rocks, visible at low tides.

Wright Bank, on which the sea breaks in a heavy swell, lies from $\frac{1}{4}$ to 2 miles northward of Cape Naturaliste, and consists of two patches half a mile apart N.W. by N. and S.E. by S. from each other; the northern patch bears N. by E. $\frac{1}{2}$ from extremity of the cape and N.N.W. $2\frac{1}{2}$ miles from Bunker Point. In heavy gales the rollers commence half a mile westward of these shoal spots, being doubtless the edge of the bank.

A very heavy lift, which would probably break with a westerly gale, was observed mid-way between Cape Naturaliste and Wright Bank.

No indication of shoal water could be seen in the direction of Pioneer Reef; caution is, however, necessary until the locality has been examined thoroughly.

Notwithstanding H.M. ship *Beagle* passed close to its assigned position in 25 to 27 fathoms the shoal may exist, as many of the rocks on this coast have from 15 to 20 fathoms within a short distance of them.

Naturaliste Reef, on which the sea does not always break, lies N. by E. $1\frac{1}{2}$ miles from the extremity of Cape Naturaliste, and consists of two patches nearly awash, lying N.E. by E. and S.W. by W., 7 cables from each other. The northern patch is over a cable in length north and south, about half a cable broad, and perpendicular on its western side, against which the sea striking in bad weather is thrown to a considerable height.

The soundings give no warning in approaching this reef, at 5 or 6 miles westward there are 25 to 30 fathoms, and one mile to the northward 13 fathoms.

The Coast from Cape Naturaliste trends S. by W. $10\frac{1}{4}$ miles to Cape Clairault; at $\frac{1}{2}$ miles southward of Cape Naturaliste there is a remarkable rock, named Sugarloaf Rock, 130 feet high, lying about a cable from the shore; southward of this rock, for a distance of about $\frac{1}{4}$ miles, is an unbroken cliffy coast, at $\frac{1}{2}$ miles south of which is a small deep bight with a sandy beach, having several rocks awash at low-water lying off it. At 4 cables N.N.W. from the west end of this bight lies a rock 12 feet high.

Through a break in the coast-ridge a small brook flows into the bight, named the Cunyulup Brook.

At three-quarters of a mile southward of the bight there is a cliffy point, off which is a rocky islet, about 47 feet high, about 2 cables from the shore.

Cape Clairault, about 100 feet high, is formed of sandy hillocks scantily covered with low scrub and bush, behind which the coast ridge rises abruptly to 500 and 600 feet. From Cape Clairault a cliffy and rugged coast extends S. $\frac{1}{2}$ W. 10 miles to Cowaramup Point, having several sunken rocks extending from the shore a distance of one to $\frac{3}{4}$ cables; there are several breaks in the cliffs through which Quinimup, Wilyabrup, and Biljedup brooks empty themselves into the sea, at respective distances of 3, 6, and 7 miles from the cape; Quinimup and Wilyabrup brooks have high bare sand patches on south side of their mouths.

Cowaramup Point is a bare sandy projection, with rocky ledges, extending $\frac{3}{4}$ cables north-west of it and a deep rocky bight round its north side, with numerous sunken rocks. At $2\frac{1}{2}$ miles N. by W. $\frac{1}{2}$ W. from the point is a reef of considerable extent, over which the sea breaks in a heavy swell; between it and the shore the ground is foul.

A high and partially wooded hill, 645 feet above the sea, lies S.E. $2\frac{1}{2}$ miles from the extremity of the point, southward of which the hills are about 300 feet lower.

Cape Mentelle, situated S. $\frac{1}{2}$ W. $5\frac{1}{2}$ miles from Cowaramup point, is a dark-green head, 140 feet high, faced with a steep cliff to the westward, off which, nearly 3 cables distant, are some ledges dry at low-water. At 6 cables N.W. by W. from the cape is a dry rock, about 10 feet high, named Cow Rock, with a small sunken rock about a cable N.N.W. from it.

Margaret River mouth, situated on south side of Cape Mentelle, is generally barred with sand. A high wooded hill rises abruptly from south side of this river.

The Coast from Cape Mentelle trends south 8 miles to Freycinet Point, with several off-lying sunken rocks between, extending from a quarter to one mile from the shore. At 3 miles and $\frac{1}{2}$ miles south of Cape Mentelle, Boodjidup and Calgadup brooks empty themselves, and about midway

between the brooks and half-a-mile inland is a conspicuous sand peak.

About 2 miles north of Freycinet Point is a low sandy point, with several ledges 2 and 3 feet above water at half a mile from the shore, north-west of which are some sunken rocks one mile from the shore.

Freycinet Point is a low dark rocky point with a flat topped granite hill a short distance to the eastward. About 2 cables off the point is a rock awash, on which the sea always breaks.

From Freycinet point the shore trends about S. by E. 7 miles and south-west one mile to White Cliff Point, off which at half-a-mile distance is Hamelin Island. About 5 miles south of Freycinet Point there is a dark rocky projection named North Point, south of which the land rises suddenly to a height of about 700 feet.

HAMELIN BAY,¹² situated on the north side of White Cliff Point, is protected from the southward and westward by Hamelin Island, and the reefs extending from it; this Bay affords good shelter during summer months, or with winds south of west, but during winter it is unsafe, being perfectly open between north and west.

North Point, 40 feet high, the northern extremity of the bay, is connected with the mainland by a narrow sand and rocky beach. The coast recedes from south side of the point about a quarter of a mile with a high dark cliff rising from the shore; thence a long sandy beach continues to the southward which for the first $\frac{1}{4}$ miles is backed with limestone cliffs 126 feet high, gradually decreasing to about 40 feet at the south end, and fringed with several rocky ledges, many of which dry at low-water. Quoin rock, 36 feet high, lies in a S.S.E. direction about a third of a mile from North Point.

From the south end of the limestone cliffs the sandy beach trends to the southward for $\frac{1}{2}$ miles, thence gradually curving to White Cliff Point; from the northern part of this beach a sandy flat (Boranup Sand Patch) extends inshore about 200 yards rising thence to a white sandstone ridge 600 feet high about a mile from the beach.

The sand drift is gradually moving eastward, maintaining apparently a height of 150 feet, as the decayed tops of the Karri trees which just show through the sand are about same height as those not yet enclosed, these trees attaining a height frequently beyond that.

Peak Islet, 43 feet high, and Mushroom Rock 21 feet high, lie respectively N.N.W. $4\frac{1}{2}$ cables and N. by E. $2\frac{1}{2}$ cables from White Cliff Point, having several ledges dry at low-water around them. There are several small sunken rocks between these islets and the ledges extending off White Cliff Point, also to the westward of Peak Islet.

Hamelin Island, 105 feet high and nearly a quarter of a mile in diameter, has steep cliffy shores, its top being covered with a scrubby vegetation; from its northern extremity a flat ledge extends over a cable to the N.W., having on it several pinnacle rocks from 25 to 40 feet high; this island is surrounded with ledges with a small sandy beach near its north-east end on which landing can be effected.

Edith Ledge.—Northward and westward of Hamelin Island there are several rocks and dry ledges, the outer dry ledge, named Edith Ledge, 100 yards long, about 50 yards broad and 14 feet in height, lies N.N.W. $\frac{1}{4}$ miles from highest point of Hamelin Island and S.S.W. $\frac{1}{2}$ W. nearly 3 miles from North Point.

At 2 cables S.W. and 2 cables S.W. by S. from Edith Ledge are two ledges just awash at low tide with deep water between, and about 5 cables S.S.W. $\frac{1}{2}$ W. are two sunken rocks on which the sea generally breaks, with 9 and 16 feet water; at half a cable N. by W. $\frac{1}{2}$ W. from Edith Ledge is a rock with 15 feet water, and 5 fathoms between.

About midway between Hamelin Island and Edith Ledge lies a ledge nearly a cable in extent with a small rock 6 feet above water near its N.E. end, named Old Man, from which Edith Ledge bears N. by W. $\frac{1}{2}$ W. 7 cables. Several ledges and rocks extend north and south, half-a-mile nearly from Old Man Rock, some of which are awash at high-water. Between Old Man Rock and Edith Ledge and the shoal S.W. of it there is an apparently clear channel 3 cables wide with depths of $5\frac{1}{2}$ to 7 $\frac{1}{2}$ fathoms.

Grace Rock, on which the sea breaks, situated N.N.E. $\frac{3}{4}$ E. $1\frac{1}{2}$ miles from Edith Ledge, is of small extent and just awash at high-water; from the rock, North Point bears N. by E. $\frac{3}{4}$ E. $1\frac{1}{2}$ miles, and north end of Boranup Sand Patch E. $\frac{1}{2}$ S. one mile. At 2 cables E. $\frac{1}{2}$ S. from this rock, there are two rocks awash at low-water.

Foul ground extends in a north-westerly direction 4 cables from Grace Rock, and in a N.E. and E.S.E. direction nearly to the shore.

Middle Rock, with 4 $\frac{1}{2}$ fathoms over it and 6 and 7 fathoms close around, bears S.S.E. $\frac{1}{4}$ E. about one mile from Grace Rock, and E. by N. $\frac{1}{4}$ N. nearly $\frac{1}{4}$ miles from Edith Ledge.

South Rock, with 18 feet over it and 6 fathoms close around, lies with Edith Ledge bearing W. $\frac{3}{4}$ N. $9\frac{1}{2}$ cables and Peak Islet S. $\frac{1}{4}$ E. nearly three-quarters of a mile. The extreme of Knobby Head (south head of Foul Bay) seen just open westward of Peak Islet bearing S. $\frac{1}{4}$ E. leads westward and well open east of the islet S. $\frac{1}{2}$ W. leads eastward of South Rock.

South East Ledge, with $3\frac{1}{2}$ to $4\frac{1}{2}$ fathoms over it and 5 $\frac{1}{2}$ to 6 fathoms around, lies S.E. by E. $\frac{1}{2}$ E. 4 cables from Middle Rock; it is about a cable long east and west and half a cable broad, from the shallowest part near its west end, Edith Ledge bears W. by N. $\frac{1}{4}$ N. $1\frac{1}{2}$ miles, and Peak Islet S.W. $\frac{3}{4}$ S. $5\frac{1}{2}$ cables.

The extremity of Knobby Head seen just open of White Cliff Point bearing S. $\frac{1}{2}$ W. leads westward of the ledge.

¹² See Admiralty Plan of Hamelin Bay, on Sheet of Plans, No. 1087.

Tides.—It is high-water, full and change, in Hamelin Bay at 9h. 49m.; springs rise 2½ feet, neaps 2 feet. The tides are irregular and greatly influenced by prevailing winds, those from westward and northward causing the highest and the off-shore winds the lowest.

Directions.—Vessels from the southward, after passing Cape Leeuwin and the Géographie Reef, should steer to the northward until the south end of Boranup Sand Patch bears E. by S., which will lead between Edith Ledge and Grace Rock. As the entrance is approached Edith Ledge will be easily recognized, pass the Ledge at 1½ to 2 cables distance, and when to the eastward of it steer about S.E. for the anchorage in 6 fathoms with Edith Ledge bearing N.W. by W. ¼ W. and highest point of Hamelin Island seen over Peak Island S.W. by S.

From the northward Freycinet Point should not be approached within a mile, and when middle of Boranup Sand Patch bears east, steer to pass Edith Ledge about 2 cables distant and proceed as before directed.

If working into the bay, Grace Rock should not be approached on its N.W. side nearer than 5 cables. Edith Ledge may be approached to within 2 cables when North Point is seen open eastward of Grace Rock; Mushroom Rock seen open north of Peak Islet clears all danger on the south-west side of the bay, on the north-eastern side, do not shut in the high land of Cape Hamelin with White Cliff Point until Edith Ledge bears westward of W. by S. (to clear the rocks extending southward and eastward of Grace Rock), when a vessel may stand to within 3 cables of the beach, remembering, as the south portion of the bay is approached, to avoid South Rock of 3 fathoms and the south-east ledge of 3½ fathoms.

The Coast from White Cliff Point trends S. ¼ W. 1½ miles to Knobby Head, with several small rocky projections and sandy bights between, the whole being fringed with ledges and sunken rocks, forming the east side of Foul Bay; Knobby Head is smooth and grassy, 133 feet high, with a high reddish cliff to seaward. A short distance inside the head are some dark bushy-topped sand-hills, from which a large bare sand-patch extends to the S.W. (not visible from the N.W.); off the north point of the head, about half a cable distance, is a small rocky islet about 40 feet high, eastward of which, about 3 cables distant, is a small bight with a sandy beach; from the head of this bight a valley extends in an easterly direction for upwards of a mile to a swampy plain, the coast hills rising on the north and south sides of the valley to a height of 350 feet. Seaward of Knobby Head are several ledges awash at low-water, the outer ledge lying W. ¼ N. 6 cables from it, with several sunken rocks beyond; the outer rock on which the sea only breaks with a heavy swell, bears W. by N. 1½ miles from the head.

Foul Bay is so encumbered with sunken reefs that it is useless as an anchorage or place of shelter.

Cape Hamelin is a low cliff-faced point, fronted by numerous dry ledges and sunken rocks extending to the westward 1½ miles and in a S.W. and southerly direction 2 miles. Nearly a mile S.E. from Cape Hamelin, Turner Brook empties itself; at a quarter of a mile inside its mouth a high perpendicular cliff rises on its south side, which is conspicuous when seen from the south-west.

From Cape Hamelin the coast trends S.E. by S. 9 miles to Cape Leeuwin, and is fronted by numerous sunken reefs and rocky islets, the largest of which, named Cumberland Rock, 33 feet high and of a dark color, lies S. by E. 5 miles from Cape Hamelin and N.W. ¼ W. 4½ miles from Cape Leeuwin. At about 1½ miles S.W. by W. from this rock lies a reef on which the sea breaks only during a heavy swell.

GÉOGRAPHIE REEF, on which the sea breaks constantly during bad weather, but only at uncertain intervals in moderate weather, lies S.W. 3¼ miles from Cape Hamelin, and N. W. by W. ¼ W. about 8 miles from Cape Leeuwin. This reef consists of two small rocks about one cable apart in a N.W. and S.E. direction, with shallow water over them, and deep water between. St. Alouarn Island well open south of Cape Leeuwin bearing S.E. by E. 3 E. leads south of Géographie Reef; and a conspicuous sand patch north of Cape Hamelin N.E. ¼ N. leads west of it.

Rambler Rocks, said to be even with the water's edge and to have been seen at 12 or 15 miles W.S.W. from the sand patch north of Cape Hamelin, could not be seen from the high land in the vicinity of Cape Hamelin. From this evidence and from the fact that a small coasting steam vessel having passed around Cape Leeuwin twice a month for a period of four years, without seeing any indication of these rocks, they are for the present supposed to be identical with Géographie Reef.

CAPE LEEUWIN (Lioness) is a small round head 48 feet high fronted with reefs, and joined to the mainland by a low swampy neck, whence (one-third of a mile from the cape) the land rises abruptly 480 feet and continues, with a few breaks, to beyond Cape Hamelin. The sea breaks in heavy weather from 2 to nearly 3½ miles westward of Cape Leeuwin.

Currents.¹³—The polar current divides off Cape Leeuwin, one part setting northward along the west coast, and the other part eastward along the south coast, the rate of the latter part being retarded during easterly winds, which prevail from the middle of January to the middle of April; during southerly and south-westerly gales the current sets towards the land.

That along the west coast (owing to the prevailing winds being from some western quarter) is deflected towards the land, especially in the vicinity of Cape Naturaliste and Swan River. The general strength of the current is from 1 to 1½ knots per hour, the easterly current in the vicinity of Cape Leeuwin attaining a greater velocity after a succession of westerly gales, and the reverse after long continuance of

easterly winds, and on which occasions near the coast it is reported the current runs in the opposite direction.

ST. ALOUARN ISLANDS consist of a chain of rocky islets and reefs, extending S.E. by S. 4½ miles from Cape Leeuwin.

St. Alouarn Islet, the principal islet, 86 feet high, situated S.E. by E. 3¼ miles from the Cape Leeuwin, is 400 yards long N.W. and S.E., and nearly 200 yards broad. Three-quarters of a mile S.S.E. of St. Alouarn Islet, lies Flinders Islet, a bare rock about 20 feet high, S.E. half a mile from which lie the South-east Rocks 15 feet high, two in number and close together, of a wedge shape, sloping to the N.E. A small sunken rock lies about a cable off their eastern side.

South-west Breaker, on which the sea seldom breaks, has 6 feet over it and 10 fathoms around; it lies S.W. ¼ W. nearly 2 miles from the South-east Rocks and S.S.E. ¼ nearly 5 miles from Cape Leeuwin; the high land of Cape Hamelin seen well open of Cape Leeuwin leads west, and a remarkable dome-shaped hill near the coast and about 9½ miles east of Blackwood River bearing N.E. ¼ N. leads S.E. of South-west Breaker.

Seal Islet, the inner of the St. Alouarn Islets, is about 29 feet high, 400 yards long north and south and about 100 yards broad. Its highest point near the south end bears E. by S. ¼ S. one mile from Cape Leeuwin.

FLINDERS BAY.¹⁴—The coast from Cape Leeuwin trends E.N.E. 1½ miles to Matthew Point, the west point of Flinders Bay; N. by E. 2½ miles to the mouth of Blackwood River (Hardy Inlet); thence to the eastward for about 8 miles, when it gradually curves to the south-east 11½ miles to Black Point, the east point of the bay. The coast from the mouth of Blackwood River for a distance of 9 miles to the eastward is comparatively low and sandy; the land then becomes higher with several sand patches on its slopes for a distance of 7 miles to White Point, so named from the long white sand patch at its extremity; several reefs, some of which dry at low-water, extend half a mile from White Point.

Black Point, 140 feet high, situated S.E. 4 miles from White Point, is composed of dark basaltic rock, projecting abruptly from the coast, and forming a bight on either side, both of which are foul; Black Point is easily recognized, the coast for several miles east and west being sandy. Dickson Peak, 465 feet high, is a dark conspicuous hill, N.W. 2 miles from Black Point.

Flinders Bay being exposed to the south-east, from which quarter strong gales sometimes blow during the summer, sending in a heavy ground swell, should not be entered at that season; the north-west side of the bay is rocky, but there is a good winter anchorage off the mouth of Blackwood River, protected from northerly and westerly winds by the main land, and from southerly winds by the St. Alouarn Islets and Reefs.

Coles Rock, with 14 feet over it at low-water, and 5½ and 6 fathoms close around, lies with Matthew Point bearing S.W. 1½ miles, and Barrack Point (a small projection midway between Matthew Point and Blackwood River) N.W. 4 cables distant.

Blackwood River.—The bar across the mouth of this river, which discharges itself into the N.W. corner of Flinders Bay, is very shallow, the channel over it frequently shifting; during summer months there is seldom more than 4 to 5 feet over it at high-water, but in winter and after heavy freshets there is said to be 6 or 7 feet, partially caused by the prevalence of northerly and N.W. winds, when the water is always considerably above its ordinary level. The channel over the bar is tolerably well defined, but as there is a constant surf, boats should not attempt to cross it without local knowledge. Fishermen residing in this neighborhood are available as pilots.

Within the mouth of the river there is a depth of 12 to 18 feet for the first two miles, when it is obstructed by numerous shoals and sand banks dry at low-water. The river runs in a northerly direction for about 18 miles, thence in an easterly direction, draining a large tract of country to the northward and eastward.

Supplies.—Good fresh water may be obtained from the stream near Barrack Point; firewood is plentiful, but provisions cannot be procured.

It is reported that large quantities of timber can be obtained on the banks of Blackwood River. Black swan and other water-fowl are plentiful, and a large quantity of fish abound in the river.

Augusta was formerly a small settlement on the west side of the entrance to Blackwood River; there are (1878) only a few poor settlers, who obtain a precarious living by fishing.

Landing can be effected with tolerable safety within a small rocky ledge, which extends half a cable in a northerly direction from Barrack point, except during bad weather; near this landing-place there is a small stream of fresh water.

Ledge Point, about 3½ miles eastward of Blackwood River, has several dry ledges extending off it nearly a quarter of a mile; the coast ridge from this point to over a mile westward of it is about 130 feet high and clothed with dense dark bush, extending to the beach; eastward of the point is a sudden fall for half a mile, when the ridge again rises to a height of 150 to 190 feet, the bush on the hills being more scattered and sand patches occasionally extending from the beach to the summit of the ridge.

About a mile westward of Ledge Point and 4 cables off shore is a rocky patch having 2½ to 3 fathoms on it, with deeper water in shore. Eastward of Ledge Point the sandy beach is fringed with ledges and sunken rocks extending from 2 to 3 cables off shore.

¹⁴ See Admiralty Plan of Flinders Bay, on Sheet of Plans, No. 1037.

¹³ See Australia Directory, vol. i., 1876, pp. 5, 7.

Bessie Reef.—At 1½ miles S.S.W. from Ledge Point lies a rocky ridge extending 2 miles in an E. ¼ S. direction varying from 1½ to 4 cables in breadth, with depths of 3 to 4 fathoms except near its eastern end, where there is a rock with only 13 feet over it from which St. Alouarn Islet bears S.W. ¼ S. 5½ miles and mouth of Blackwood River W. ¼ N. 4½ miles. Between this rocky ridge and the shore there is a similar ridge one mile in length with depths of 2½ to 4 fathoms. The depths between the ridges are from 5½ to 7 fathoms and the same between the inner ridge and the shore. Outside the ridges the depths rapidly increase from 8 to 9 fathoms.

From south-west end of Bessie Reef a sandy bank with 6½ to 7½ fathoms over it extends across to St. Alouarn Islet, with 8 to 10 fathoms in shore of it and 12 to 14 on the seaward side.

Directions.—Vessels bound into Flinders Bay from the westward should give the south-west breakers a wide berth (as even in bad weather they break at uncertain intervals) remembering that Cape Hamelin highland open west of Cape Leeuwin leads westward of them and the dome-shaped hill eastward of Blackwood River N.E. leads S.E. of them. When St. Alouarn Islet is seen open eastward of Flinders Islet steer to the northward and proceed to the anchorage.

If working into the bay, when standing towards the reefs south of St. Alouarn Islet, do not shut Cape Leeuwin in with the islet, and when between St. Alouarn Islet and Matthew Point keep west extreme of Flinders Islet open eastward of east extreme of St. Alouarn Islet until Cape Leeuwin is seen open north of Seal Islet, when the mouth of Blackwood River should not be brought to bear northward of N. ¾ W. The western shore north of Matthew Point may be approached to 7 fathoms, taking care to avoid Coles Rock S.E. of Barrack Point. When standing towards the north shore to avoid Bessie Reefs do not bring mouth of Blackwood River westward of W.N.W.

Anchorage.—The best anchorage in Flinders Bay is in 8 fathoms with Matthew Point bearing S.W. by W., and Barrack Point W. by N.

Tides.—It is high-water, full and change, in Flinders Bay at 10h. 35m.; spring rise 2½ feet, neaps 2 feet.

ERRATUM.

Hydrographic Notice, No. 14 of 1879, page 3, 25th line from top, for "islet" read "reef."

Hydrographic Office, Admiralty,
London, 3rd February 1880.

The substance of these Notices, as soon as they are received on board, is to be inserted in red ink on the charts affected thereby; and introduced into the margin, or otherwise in the page, of the Sailing Directions to which they severally relate. See Admiralty Instructions, Navigation and Pilotage, pp. 312 and 318.

[No. 32.]

NEW ZEALAND.—MIDDLE ISLAND.—EAST COAST.—BANKS PENINSULA.

(1.) Akaroa Harbor.—Flashing Light on Akaroa Head.

With reference to Notice to Mariners, No. 174 (1), of 11th November 1879, on the intended exhibition of a light from a lighthouse then in course of erection on Akaroa Head, eastern side of entrance to Akaroa Harbor:—

The Government of New Zealand has given further Notice that, on 1st January 1880, the light would be exhibited:—

The light is a *flashing* white light of the second order, showing a flash *every ten seconds*, elevated 270 feet above the sea, and should be visible in clear weather from a distance of 23 miles.

The lighthouse, 28 feet high, is constructed of wood and painted white.

Position approximate, lat. 43° 54' 0" S., long. 173° 0' 20" E.

AUSTRALIA.—SOUTH COAST.—ST. VINCENT GULF.

(2.) Port Wakefield Light.—Alteration in Color.

The Government of South Australia has given Notice that, on 1st January 1880, the following alteration would be made in the color of the light exhibited at Port Wakefield, St. Vincent Gulf:—

The red light is discontinued, and in place thereof a *fixed* white light is exhibited, which should be visible in clear weather from a distance of about 5 miles.

Position approximate, lat. 34° 12' S., long. 138° 8' 40" E.

By Command of their Lordships,

FREDK. J. EVANS,
Hydrographer.

Hydrographic Office, Admiralty,
London, 27th February 1880.

This Notice affects the following Admiralty Charts:—

(1) South Pacific Ocean, western sheet, No. 788; New Zealand Islands, No. 1212; Cape Campbell to Bank's Peninsula, No. 2529; Akaroa Harbor, No. 1575; also Admiralty List of Lights in South Africa, New Zealand, &c., 1880, No. 320a; and New Zealand Pilot, 1875, p. 217.

(2) St. Vincent and Spencer Gulfs, No. 23895; Anchorages in St. Vincent Gulf, No. 2152; also, Admiralty List of Lights in South Africa, Australia, &c., 1880, p. 36; and Australia Directory, vol. 1, 1876, p. 205.

[No. 33.]

NEW ZEALAND.—MIDDLE ISLAND.—SOUTH-EAST COAST.

Revolving Light on Cape Saunders.

With reference to Notice to Mariners, No. 174 (2) of 11th November 1879, on the intended exhibition of a light from a lighthouse then in course of erection near Cape Saunders:—

The Government of New Zealand has given further notice that, on 1st January 1880, the light would be exhibited:—

The light is a *revolving* white light of the second order attaining its greatest brilliancy *every minute*, visible from seaward between the bearings of N.E. ¼ N. and S.W. by W. It is elevated about 210 feet above the sea, and in clear weather should be seen from a distance of about 20 miles.

The lighthouse, 28 feet high, is constructed of wood, and painted white.

Position approximate, lat. 45° 53' 15" S., long. 170° 45' 30" E. (The bearings are magnetic. Variation 17° easterly in 1880.)

By Command of their Lordships,

FREDK. J. EVANS,
Hydrographer.

Hydrographic Office, Admiralty,
London, 1st March 1880.

This Notice affects the following Admiralty Charts:—South Pacific Ocean, western sheet, No. 788; New Zealand Islands, No. 1212; Ninety-miles Beach to Otago, No. 2532; Otago to Maitara River, No. 2533; Otago Harbor, No. 2411; also, Admiralty List of Lights in South Africa, New Zealand, &c., 1880, No. 322a; and New Zealand Pilot, 1875, p. 227.

[No. 41.]

AUSTRALIA.—EAST COAST.

(1.) Revolving Light on Cape Cleveland.

The Queensland Government has given notice that, on the 13th December 1879, a light would be exhibited from a lighthouse erected near the extremity of Cape Cleveland, eastern side of Cleveland Bay:—

The light is a *revolving* light, attaining its greatest brilliancy *every twenty seconds*, elevated 210 feet above the sea, and should be visible in clear weather from a distance of about 20 miles.

The light shows *red* through an arc of about 16°, over Salamander Reef. Vessels, after passing through this red sector, will, while the white light is in sight, be clear of Salamander Reef.

The illuminating apparatus is dioptric, or by lenses of the fourth order.

The lighthouse, 35 feet high and circular in shape, is painted white.

Position, lat. 19° 11' 25" S., long. 147° 1' 10" E.

(2.) Port Douglas.—Red Light on Island Point.

Also, that, on 8th December 1879, a light would be exhibited from the north extreme of Island Point, Port Douglas:—

The light is a *fixed* red light, visible between the bearings of W. by N. and S.E. by S.; it is elevated 82 feet above high-water, and should be seen in clear weather from a distance of about 8 miles.

The illuminating apparatus is dioptric, or by lenses of the fifth order.

The lighthouse, 20 feet high, is painted white.

Position, lat. 16° 28' 25" S., long. 145° 29' 20" E.

NOTE.—With this light in sight, vessels from the southward will be clear of Whitworth and Alexandra reefs; and when approaching the anchorage at Port Douglas, will avoid Mory Reef.

NEW ZEALAND.—NORTH ISLAND.—SOUTH-WEST COAST.

(3.) Wanganui River.—Red Lights on Training Walls.

The Government of New Zealand has given notice that, on 1st January 1880, a light would be exhibited from each of the lower extremities of the Training walls, at present situated about half a mile above Languard Bluff, Wanganui River.

The lights are *fixed* red lights.

NOTE.—The distance across the river between these lights is 500 feet. They will be moved down the river as the works advance.

(The bearings are magnetic. Variation 6¼° easterly in 1880.)

By Command of their Lordships,

FREDK. J. EVANS,
Hydrographer.

Hydrographic Office, Admiralty, London,
12th March 1880.

This Notice affects the following Admiralty Charts:—

(1) Australia, general, No. 2759a; Coral Sea, Great Barrier Reef, No. 2763; Whitsunday Islands to Magnetic Island, No. 348; Magnetic Island to Double Point, No. 2349; also, Admiralty List of Lights in South Africa, Australia, &c., 1880, p. 44; and Australia Directory, vol. ii., 1879, p. 211.

(2) Australia, general, No. 2759a; Coral Sea, Great Barrier Reef, No. 2764; Double Point to Cape Tribulation, No. 2350; also, Admiralty List of Lights in South Africa, &c., 1880, p. 44; and Australia Directory, vol. ii., 1879, pp. 238 and 239.

(3) New Zealand Islands, No. 1212; Cook Strait to Cape Egmont, No. 2054; also, Admiralty List of Lights in South Africa, New Zealand, &c., 1880, p. 48; and New Zealand Pilot, 1875, p. 133.

NOTICE TO MARINERS.—GIPPSLAND LAKES.

THE following Notice is published for general information.

HY. CUTHBERT,

Commissioner of Trade and Customs.

Department of Trade and Customs,
Melbourne, 1st June 1880.

LIGHT AT McMILLAN'S STRAITS.

ON and after the 14th June 1880 a red and white light will be exhibited from a lamp-post about 30 feet high at the Eastern entrance to McMILLAN'S Straits.

The light will be cut so as to show red to the northward of the beacon on the shoal running off the N.E. end of Raymond Island, and white to the southward of the said beacon.

CHARLES B. PAYNE,
Chief Harbor-master.

Department of Ports and Harbors,
Melbourne, 27th May 1880.

NOTICE TO MARINERS.—SOUTH AUSTRALIA.

THE following Notice, which has been extracted from *The South Australian Government Gazette*, is published for general information.

HY. CUTHBERT,

Commissioner of Trade and Customs.

Department of Trade and Customs,
Melbourne, 1st June 1880.

[No. 8 of 1880.]

SOUTH AUSTRALIA.—TELEGRAPHIC COMMUNICATION WITH CAPES BORDA AND WILLOUGHBY, KANGAROO ISLAND.

MASTERS of inward-bound steam and sailing ships carrying passengers are requested to signal, when practicable, on passing the telegraphic stations at Cape Borda and Cape Willoughby, Kangaroo Island, as to any and what description of sickness has occurred during the passage. By so doing possible delay and inconvenience may be avoided.

No charge will be made for sending such information to Port Adelaide.

R. H. FERGUSON,
President Marine Board.

Marine Board Offices,
Port Adelaide, 4th May 1880.

NOTICE TO MARINERS.—QUEENSLAND.

THE accompanying Notice, which has been received from the Portmaster, Brisbane, is published for general information.

HY. CUTHBERT,

Commissioner of Trade and Customs.

Department of Trade and Customs,
Melbourne, 1st June 1880.

[No. 13 of 1880.]

ROCK IN FAIRWAY OFF HEATH POINT, NORMANBY SOUND.

THE Harbor-master at Thursday Island reports the existence of a rocky patch, 150 feet long and 50 feet broad, with not more than 13 feet at low-water on the shallowest part—which appears to be a pinnacle rock—with foul bottom all round it and a strong tide rip. Compass bearings from shallowest part are as follow:—

Heath Point Rock	...	S. S. E. ½ E.
Webb Point	...	W. ½ N.
Centre of Police Magistrate's House	...	E. by N. ¾ N.

A red buoy will be placed as soon as practicable to mark the spot.

H. W. WYBORN,
Acting Portmaster.

Department of Ports and Harbors,
Brisbane, 17th May 1880.

NOTICE TO MARINERS.—FIJI.

THE accompanying Hydrographic Memorandum, which has been received from the Commodore Commanding the Australian Station, is published for general information.

HY. CUTHBERT,

Commissioner of Trade and Customs.

Department of Trade and Customs,
Melbourne, 1st June 1880.

FIJI AND SAMOAN GROUPS.

Wolverene, at Auckland,
6 April 1880.

Hydrographic Memo. No. 1.

THE following Hydrographic information respecting parts of the Australian Station is promulgated for general information and guidance.

J. C. WILSON, Commodore.

The respective Captains and Officers
Commanding Her Majesty's ships
on the Australian Station.

Information received from H.M.S. *Donac*.

The coast between the S.E. extreme of Savaii Island and the reef off Paluale is apparently free from dangers outside one cable's length.

The hill situated at the S.E. end of Savaii and marked (1000) in chart No. 1730, is much overrated in height; its approximate height by elevations is 550 feet, not much different to Apollina Island, which, in making the land, begins to rise about the same time.

Vessels communicating with Paluale will find good anchorage with north-easterly winds outside the eastern part of the reef, with the above-mentioned hill (550) bearing east (mag.) distant about 4 cables from both the reef and the shore. The water is rather deep; 24 fms. sand.

With a good sun, and by mooring head and stern, a berth can be found in the light in the reef situated about a mile from its eastern end, and W.N.W. from the above-mentioned outer anchorage. There are three sunken rocks in this light, and a dangerous shoal lies at its entrance. As a vessel would probably find great difficulty in getting out in case of bad weather coming on, this inner anchorage can not be recommended.

Information received from Lieutenant Moore, H.M.'s Surveying schooner *Alacrity*.

FIJI GROUP.

Place.	Lat.	Long.
Duff Reef, north horn	16.44½ S.	178.56½ W.
Do., sand cay, south end	16.50½	178.56½
Jeffrey's Bank, shallowest, 9 fathoms	16.51½	178.45
Alacrity Bank, shallowest, 10 fathoms	16.54	178.38
Look Out Reef, 500 yards diameter. (No large reef exists such as is marked with this name in the present charts)	16.57½	178.46½
Bill Reef, east extreme	17.3 S.	178.55½ W.
Dibble's Reef, east extreme	16.58½	178.57½
Williamson Reef, west extreme	16.59	179.5
Naitamba Reef, north extreme	16.59	179.17½
Trigger Bank, 4 fathoms, coral	17.6½	179.1½
Nukatolo West Islet, marked as Nungatombé in chart	17.17	179.38½
Tavuni Summit, S.W. end of Backbone Ridge, 4030 feet high	16.54	179.59½ E.
Una Reef, west horn	16.58½	179.52½
South Cape, Tavuni	17.01	179.56
Tasman Strait is safe for vessels drawing less than 20 feet of water, with good light and mast-head lookout. The Ngamia coast should be kept on board. Entering from the south a coral bank having 18 feet on it at L.W., is passed on the port hand. It is called the Uto Mbutho, and is in	16.48½ S.	179.48½ W.
Centre of Tasman Strait, 7 cables broad	16.47½	179.48½ W.
North-east horn of Lancela Barrier Reef	16.42	179.39 W.
East horn Motua Levu or Thane Reef	16.43 S.	179.36 W.
Centre of Motua Cailai, a reef 1 mile in diameter	16.43	179.33
South horn, Nanuku Reef	16.44	179.27
East horn, do.	16.35	179.20½
Lancela Summit, 880 feet high	16.45	179.40½
Thombia or Budd Island	10.27½	179.39½
Nuku Semanu, summit of trees	16.20	179.24½
Dyes, Robinson, Ponkeipsie, and Porpoise Reefs are about 5 miles too far to the west in the present chart. Brown Reef joins Nuku Semanu; Mitchel Reef apparently about 2 or 3 fathoms on it. Approximate position	16.15 S.	179.14 W.
Cock's Reef is an extensive danger, about the same size as the Ngele Levu Reef, and situated between it and Udu Point. The west point of Cock's Reef is marked in the present chart as breakers. Between its east end and the west point of Ngele Levu Reef there is a good ship passage.		
Thuku Hill, Udu Peninsula (saddle-shaped)	16.11½ S.	179.56 E.
Vatunua Island, called Korotua, chart 2691, centre	15.57 S.	179.23½ W.
Thikombia, east of 3 Hills	15.44½	179.53½

Tides run strongly round Udu Point, and the numerous rips give the appearance of breakers on a reef. In Somo Somo Strait flood runs S.W., ebb N.E. In Tasman Strait flood South, ebb north. Longitudes depend on obs. spot, Supreme Court House, Levuka, being in 178.51 E. The *Alacrity* spent a day in searching for the Somme or Edith Bank, but without success, though it is possible a bank with over 7 fathoms on it may have escaped observation.

Order 80/16.—Act 29 Vic., No. 293.

WITH reference to the Schedule of the minimum quantities of goods deliverable from the warehouse attached to the Drawback Regulations of the 22nd January 1880, I hereby direct that for "Jewellery and Watches" for exportation the following shall be the minimum quantity, viz., one package instead of (as at present) £50 value.

HY. CUTHBERT,
Commissioner of Trade and Customs.

Department of Trade and Customs,
Melbourne, 1st June 1880.

MELBOURNE INTERNATIONAL EXHIBITION 1880.

THE subjoined Rules and Regulations for the Carlton Gardens, approved by the Governor in Council, are published in pursuance of section 4 of *The Victorian Exhibitions Act 1878*.

The Rules and Regulations previously made relating to the said Gardens are revoked.

ROBERT RAMSAY,
Chief Secretary.

Chief Secretary's Office,
Melbourne, 31st May 1880.

RULES AND REGULATIONS FOR THE CARLTON GARDENS.

WHEREAS it is enacted by *The Victorian Exhibitions Act 1878*, that a public exhibition of works of industry and art shall be held in Melbourne in the year 1880, and whereas it is further provided by the said Act that the Governor in Council may from time to time appoint or remove such persons as he may think fit to be Exhibition Commissioners, one of whom he shall appoint to be President, and that on such appointment such Commissioners shall, for the purposes of the said Act, be a body politic and corporate by the name of the "Exhibition Commissioners." And whereas it is further provided by the said Act that the land described in the First Schedule thereto, known as Carlton Gardens, shall be used for the said Exhibition of 1880, and that the Commissioners appointed to act in respect of such Exhibition shall have the exclusive possession and control of the said land until the 30th day of September 1881. And whereas it is further provided that the said Commissioners, or a majority of them, at any general meeting assembled, shall have power from time to time to make, repeal, alter, and re-enact such rules and regulations as they may think fit for the purpose of providing for, among other things—the temporary admission or exclusion of the public, or any individual, to and from the Exhibition, or buildings, or grounds, or any part thereof, and the behaviour to be observed therein; and it is therein declared that every person who shall be guilty of a breach or contravention of any such rules or regulations shall, on conviction thereof, be liable to a penalty not exceeding Ten pounds. And whereas His Excellency the Most Honorable the Marquis of Normanby, Knight Grand Cross of the Most Distinguished Order of St. Michael and St. George, Administrator of the Government of the Colony of Victoria and its Dependencies, acting by and with the advice of the Executive Council, did, under his hand and the seal of the colony, on the 20th day of March 1879, appoint certain persons to be Commissioners for the said Exhibition of 1880, and did also appoint one of them to be the President. Now, therefore, a majority of the said Commissioners have, at a general meeting assembled, made the following rules and regulations:—

1. Except as hereinafter provided, during the erection of the buildings and the cultivation and preparation of the gardens, the public is hereby excluded until the 1st day of October 1880, from the grounds specified in the first schedule to the Act No. 619.

2. Upon notice being given under the seal of the Commissioners, and posted at any entrance to Carlton Gardens, that, at the expiration of fourteen days thereafter, the public will be excluded from the Exhibition grounds at such entrance, no person shall be allowed to enter the said grounds without the authority of the commissioners until such notice be revoked.

3. No person shall enter any enclosure occupied by the contractors for the erection of any of the buildings or ornamental grounds required for the Exhibition, unless authorized by the Commissioners or the contractors.

4. No person visiting or walking through the grounds shall walk elsewhere than on the footpaths.

5. No person shall remove or damage any of the seats, lamps, trees, shrubs, grass, flowers, statuary, lakes, fountains, aquaria, fish, or birds, or any other material or property in the above-named grounds; and no person shall throw stones or other missiles, or smoke, or light fires therein, or leave therein any bottles, orange-peel, paper, cast-off clothing, or litter, or refuse of any kind.

6. No person shall enter the grounds otherwise than by the public gates, or climb or jump over the seats or fences in and around the said grounds, or lie on the seats, or stick bills on the fences or on the gates, or cut names, letters, or marks on the trees, seats, gates, posts, or fences, or otherwise deface the same, or write, or print, or stick bills thereon.

7. No person shall bring into the grounds any horse or vehicle, or any dog unless such dog be held by a chain or cord.

8. No child under seven years of age shall be allowed in the grounds unless in charge of an adult friend or nurse.

9. Any person found in a state of intoxication, or behaving in a disorderly manner, or creating or taking part in any disturbance, or committing in the said gardens or grounds any act of indecency, is hereby declared to be excluded from the said grounds, and may be forthwith removed therefrom by any Commissioner, or by any one authorized by a Commissioner, or any one in the employ of the Commissioners, or by any constable; and any such person shall also be liable to prosecution for a breach of these regulations.

10. No persons except artisans, laborers, or workmen employed in the grounds shall enter any plots which may be enclosed within the said grounds, and then only such plots as they may be employed in.

11. Any person who gains admittance to the grounds otherwise than as herein provided, or, being in, does not observe these rules and regulations, shall be and be deemed to be excluded from the grounds, and liable to be prosecuted as for a contravention of the rules and regulations as the said Act directs.

No. 55.—JUNE 4, 1880.—2.

12. Every Commissioner upon presenting his Commissioner's medal shall be deemed to be authorized by the Commissioners to enter and visit any part of the grounds or buildings at any time.

The above regulations were made at a general meeting of the Exhibition Commissioners, at which a majority of the Commissioners were present, on the 5th day of May 1880. In witness whereof the common seal of the Exhibition Commissioners is affixed hereto in the presence of

W. J. CLARKE, President.

Approved by the Governor in Council
the 31st May 1880.

ROB. WADSWORTH,
Clerk of the Executive Council.

WEEKLY ABSTRACT OF BIRTHS AND DEATHS.

ABSTRACT of Births and Deaths registered in the Metropolitan and Suburban Registration Districts during the week ending 29th May 1880.

District.	Deputy Registrar.	Births.	Deaths.
Brighton	S. P. Simmonds ...	1	...
Brighton East	W. Ward ...	1	...
Brunswick	Joseph George ...	4	1
Carlton	J. Glennon ...	12	5
" Children's Hospital	"	...	1
Caulfield	H. Pennington
Cheltenham	W. Meeres ...	1	1
Coburg	T. Talbot ...	1	...
Collingwood City... ..	W. Davies ...	8	7
Essendon	Ellen M. Hinkins ...	3	1
Fitzroy (South) } City {	A. Anderson ...	8	2
Fitzroy (North) } City {	Catherine Langan ...	4	2
Flemington	James Gibson ...	1	...
Footscray	J. C. C. Schild ...	1	1
Hawthorn	T. E. Serpell ...	4	1
Heidelberg	G. Williams
Hotham (West)	R. C. Barrett ...	10	4
" Benevolent Asylum	"	...	4
" (East)	C. H. Reynolds
Keilor	R. G. Ely ...	1	...
Kew	F. Barnard
Maidstone	W. Pullar
Malvern	W. J. Wilson
Melbourne (South)	Ellen Prendergast ...	5	5*
" Public Institutions	"	...	15
Melbourne (West)	M. L. Nagle ...	8	2
Northcote	S. Angior ...	Not received.	...
Frahran	Isabella White ...	5	4
" Alfred Hospital	"	...	1
Richmond	E. J. Croker ...	14	5
Sandridge	Andrew Plummer ...	8	...
Emerald Hill	"	19	5
South Yarra	J. Turner ...	5	6
St. Kilda	Blanch E. Manley ...	5	4
Williamstown	Jane A. Burke ...	9	3
		138	80

* Ten in the Hospital, five in the Immigrants' Home.
Twenty of the total deaths were of children under the age of three years, twelve of whom were under the age of one year.

RICHD. GIBBS,
Registrar-General.

Registrar-General's Office,
Melbourne, 2nd June 1880.

POLLING-PLACES FOR ELECTORAL DISTRICTS.

At the Executive Council Chamber, Melbourne, the thirty-first day of May 1880.

PRESENT :

His Excellency the Governor.

Mr. Service	Mr. Duffy
Mr. Kerferd	Mr. Bent
Mr. Gillies	Mr. Clark.
Dr. Madden	

IN pursuance of the provisions contained in the 73rd section of *The Electoral Act 1865*, His Excellency the Governor, with the advice of the Executive Council, doth by this present Order make the following appointments, viz. :—

For the Ararat District.

MOUNTAIN RUSH to be a Polling-place for the Moyston division.

For the South Gippsland District.

LONGWARRY to be a Polling-place for the Buln Buln division.

And the Honorable Robert Ramsay, Her Majesty's Chief Secretary for Victoria, shall give the necessary directions herein accordingly.

ROB. WADSWORTH,
Clerk of the Executive Council.

**REGULATION OF THE MELBOURNE HARBOR
TRUST COMMISSIONERS.**

THE Governor in Council has approved of the subjoined Regulation of the Melbourne Harbor Trust Commissioners made under and by virtue of *The Melbourne Harbor Trust Act 1876*.

HY. CUTHBERT,
Commissioner of Trade and Customs.

Department of Trade and Customs,
Melbourne, 31st May 1880.

In pursuance of the said Act, the Melbourne Harbor Trust Commissioners make the following regulation:—

Whereas by *The Melbourne Harbor Trust Act 1876*, the Melbourne Harbor Trust Commissioners may from time to time, by regulation approved by the Governor in Council, alter, raise, and lower at discretion all tolls, rates, and charges which they are authorised to demand, collect, and receive under the said Act:

Now the said Commissioners, in pursuance of the said powers, do make the following regulation, viz:—

From and after the publication of this regulation in the *Government Gazette* a toll rate and charge of threepence per ton shall be payable in respect of all stone used exclusively for ballast and not carried on freight, landed from any vessel at any wharf, dock, pier, jetty, landing-stage, slip, or platform, within the Port of Melbourne.

In witness whereof the said Commissioners have hereunto affixed their common seal this 25th day of May A.D. 1880.

CHARLES E. BRIGHT,
Chairman.
HUGH R. REID, (i.s.)
Commissioner.
R. FORD,
Secretary.

Approved by the Governor in Council the 31st May 1880.

ROB. WADSWORTH,
Clerk of the Executive Council.

ESTATES OF DECEASED PERSONS.

PARTICULARS of the Estates of Deceased Persons which have been placed under the charge of the Curator of the Estates of Deceased Persons for management during the past Month.

No.	Name of Deceased.	Colonial Residence.	Supposed British or Foreign Residence.	Date of Order.	Value or Estimated Value of Estate.	Time of Deceased's Death.
1	Clark, John	Armstrong street, Bal-larat	Unknown ...	1880. 11th May ...	£ s. d. 82 6 9	25th March 1880.
2	Copley, Ellen (probate)	South Yarra	England ...	22nd May ...	109 0 0	22nd February 1880.
3	Dahl, Jacob Peter ...	Burnt Creek, Dunolly ...	Denmark ...	11th May ...	226 19 3	10th April 1880.
4	Finn, William Mason ...	St. Mary's Presbytery, Geelong	Ireland ...	28th May ...	120 19 0	18th April 1880.
5	Flett, James	Purnim, Warrnambool ...	Unknown ...	28th May ...	837 10 8	26th April 1880.
6	Forbes, William	Domain street, South Yarra	Unknown ...	28th May ...	31 10 0	13th November 1879.
7	Gregory, Matthew ...	94 Sandridge road, near Melbourne	Ireland ...	28th May ...	150 0 0	5th February 1879.
8	Grenno, John	Sebastopol	Italy ...	28th May	30th September 1879.
9	Kitts, Maria	No. 11 Reeves street, Carlton	Unknown ...	11th May ...	37 2 9	23rd December 1877.
10	O'Connor, Timothy ...	Morwell	Ireland ...	11th May ...	123 0 6	30th March 1880.
11	Winter, John (with the will annexed)	Eganstown, Daylesford	Scotland ...	28th May ...	34 8 6	12th November 1879.

Dated, Melbourne, the first day of June 1880.

THEYRE WEIGALL,
Curator of the Estates of Deceased Persons.

LICENSES TO TRANSFER, ETC., MINING LEASES.

THE following is a List of Licenses, under the hand and seal of the Governor, empowering the holders of mining leases to transfer or otherwise part with their interests in their respective leases as hereunder set forth, which have been issued since the 30th April 1880. The last list of such licenses was published in the *Government Gazette* of 7th May 1880, p. 986.

Lease No.	Date of License.	Particulars of License.
Maryborough 2109	27th April 1880 ...	To the lessee to transfer the said lease unto the Harvest Home Quartz Gold Mining Company No Liability.
" 1862	10th May 1880 ...	To Martha Whitehead to transfer the said lease unto the Welcome Reef Quartz Mining Company Limited.
" 1961	10th May 1880 ...	To the lessee to transfer the said lease unto the Welcome Reef Quartz Mining Company Limited.
Beechworth 206	18th May 1880 ...	To H. Harrison to transfer the said lease unto the New Good Hope Quartz Mining and Tunnelling Company No Liability.
Castlemaine 1861	18th May 1880 ...	To the Union Lead Hydraulic Gold Mining Company No Liability to transfer the said lease unto T. Ewart.
Ararat 935	25th May 1880 ...	To the lessee to transfer the said lease unto the Enterprise Gold Mining Company No Liability.
Mineral 38	25th May 1880 ...	To P. Coster, E. Field, and W. Martin to transfer the said lease unto the Costerfield Gold and Antimony Mining Company Registered.
" 39	25th May 1880 ...	To P. Coster, E. Field, and W. Martin to transfer the said lease unto the Costerfield Gold and Antimony Mining Company Registered.
" 107	25th May 1880 ...	To P. Coster, E. Field, and W. Martin to transfer the said lease unto the Costerfield Gold and Antimony Mining Company Registered.
Ararat 879	31st May 1880 ...	To the lessees to transfer the said lease unto the New Comet Company No Liability.
Beechworth 1527	31st May 1880 ...	To Joseph Dunphy to transfer all his right, title, and interest in the said lease unto John Dunphy.
" 1578	31st May 1880 ...	To Joseph Dunphy to transfer all his right, title, and interest in the said lease unto John Dunphy.
Castlemaine 1875	31st May 1880 ...	To the lessee to transfer the said lease unto the Great Nelson United Quartz Mining Company No Liability.
" 1900	31st May 1880 ...	To the lessee to transfer the said lease unto the Great Nelson United Quartz Mining Company No Liability.
" 1961	31st May 1880 ...	To the lessee to transfer the said lease unto J. Rowe and E. W. H. Rowe.
Sandhurst 1730	31st May 1880 ...	To J. Anderson, N. Jeffrey, A. Hay, and J. H. Hay to transfer the said lease unto the New Moon Company Registered.
" 3682	31st May 1880 ...	To J. Anderson, N. Jeffrey, A. Hay, and J. H. Hay to transfer the said lease unto the New Moon Company Registered.
Mineral 439	31st May 1880 ...	To S. Brally and W. Hudson to transfer the said lease unto the Morning Star Gold and Antimony Mining Company Limited.

Office of Mines,
Melbourne, 31st May 1880.

T. COUCHMAN,
Secretary for Mines

APPLICATIONS FOR GOLD MINING LEASES.

IN pursuance of the Act of Parliament 23 Victoria No. 291, section 41, it is hereby notified that, after the expiration of one month from the date hereof, it is intended to grant Leases of the portions of ground undermentioned, subject to such excisions, modifications, and reservations as may be necessary.

Office of Mines, Treasury Gardens,
Melbourne, 4th June 1880.

ROBERT CLARK,
Minister of Mines.

Mining District.	No. of Application.	Names of Applicants, and style under which it is intended that the business shall be carried on.	No. of Lease.	Approximate Area of Ground applied for.	Amount of Money proposed to be invested, and in what manner the land is to be worked.	Minimum number of men to be employed when commencing operations, also subsequently when in full work.	Precise locality and time of commencing operations.	Term of Lease, and General Remarks.
				A. B. P.				
Ararat	222	E. H. L. Swift, "Swift and party"	952	29 0 0	£500. Manual labor and machinery	First six months two men, subsequently twelve men	Waterloo Flat. On grant of lease	15 years.
"	117	T. Sherwen, "Pioneer Co-operative Co."	953	21 0 1	£700. Manual labor and machinery	First six months two men, subsequently ten men	Hospital Gully, Ararat. On grant of lease	15 years.
Ballarat	255	J. H. Black, "Zulu G. M. Co."	1157	84 2 32	£9000. Manual labor and machinery	First six months two men, subsequently twelve men	Winter's Flat. On grant of lease	15 years. Excising from the area applied for the sold lands.
"	269	J. Hicks	1159	6 2 8½	£2000	Three men	Ballarat East. On grant of lease	15 years.
Beechworth	84	W. De Ross, "Morning Star"	1824	13 2 31	£2000. Manual labor and machinery	First six months two men, subsequently six men	Bethanga. On grant of lease...	15 years. Excising from the northern portion of the block the area in excess of 600 yards along the lode.
Castlemaine	350	J. Letcher	1969	11 1 0	£9000. Manual labor and machinery	First six months two men, subsequently nine men	Eaglehawk Reef, Maldon. Now at work	15 years. Excising from the area applied for the sold lands and one-half of the public streets adjacent thereto.
"	327	J. Hyde and another, "Napoleon Q. M. Co."	1973	6 0 24½	£1000. Shafts and drives	First six months two men, subsequently three men	Panton Hill. Now at work	15 years.
"	328	W. R. Kissane, "Bonanza Q. M. Co."	1974	11 2 7½	£500. Shafts or tunnels	First six months two men, subsequently six men	Hoddle's Creek. On grant of lease	15 years.
Maryborough	185	A. Lowenstein	2196	148 3 88	£6000. Machinery	First six months four men, subsequently forty men	Homebush. On grant of lease	15 years.
"	5/80	A. Watson, "Burnt Creek G. M. Co."	2204	6 2 88	"	First six months two men, subsequently three men	Burnt Creek, Dunolly. Now at work	15 years.
"	556	A. Watson, "Argus G. M. Co."	2205	9 2 23	"	First six months two men, subsequently five men	Chinaman's Flat. On grant of lease.	15 years. Excising from the area applied for the overlap on lease block No. 2062, Maryborough.
Sandhurst	3725	C. W. Bell	4155	2 3 24	£500. Manual labor and machinery if required	Two men	Long Gully, Sandhurst. On grant of lease	15 years. Excising from the area applied for Rogers' mining claim and the overlaps on existing lease blocks.
"	273	J. Collins, "Why Not Co."	4166	12 1 20	£2000. Manual labor and machinery when required	First six months two men, subsequently six men	Near Redcastle. Now at work	15 years.

GOLD MINING LEASES, A MINERAL LEASE, AND A WATER-RIGHT LICENSE DECLARED VOID.

IT is hereby notified, in accordance with the Orders in Council relating to Gold Mining Leases, Mineral Leases, and Water-Right Licenses, that the undermentioned Leases of Auriferous and Mineral Crown Lands and a Water-Right License have been declared void.

ARARAT DISTRICT—ARARAT DIVISION.

No. 884, dated 21st July 1879; H. Spencer; 8a. 1r. 13p.; Garden Gully.

BEECHWORTH DISTRICT—BEECHWORTH DIVISION.

No. 1503, dated 7th August 1873; J. Chambers and another; 8a. 1r. 13p.; Three-mile Creek.

GOULBURN (WOOD'S POINT) DIVISION.

No. 1594, dated 29th December 1874; G. F. Bowen and others; 6a. Or. 22p.; Franklin Spur.

BUCKLAND (BRIGHT) DIVISION.

No. 1696, dated 19th February 1877; F. H. Duane; 6a. 1r. 19p.; Growler's Creek.

No. 1765, dated 29th July 1878; P. Orchard and another; 1a. 1r. 18p.; Growler's Creek.

CASTLEMAINE DISTRICT—TARADALE DIVISION.

No. 1822, dated 10th August 1876; T. Dunne and another; 7a. Or. 4p.; Taradale.

HEPBURN DIVISION.

No. 1917, dated 10th January 1879; C. Claus; 4a. 2r. 2p.; Daylesford.

ST. ANDREW'S DIVISION.

No. 1945, dated 11th August 1879; T. Cornish and another; 8a. 2r.; Nillumbik.

No. 452, mineral, dated 29th October 1877; The Grand Junction Gold and Antimony Mining Co. Limited; 22a. 3r. 9p.; Ringwood.

GIPPSLAND DISTRICT—STRINGER'S CREEK DIVISION.

No. 494, dated 10th January 1879; P. O'Brien; 33a. 3r. 20p.; Aberfeldy.

MARYBOROUGH DISTRICT—MARYBOROUGH DIVISION.

No. 2051, dated 15th July 1878; J. Carlyon; 17a. 2r. 30p.; Telegraph Reef.

INGLEWOOD DIVISION.

No. 2106, dated 18th August 1879; T. Dreweatt; 15a. 2r. 15p.; Wehla.

DUNOLLY DIVISION.

No. 2104, dated 10th July 1879; J. H. Yates; 15 acres; Walker's Reef.

No. 2111, dated 11th August 1879; T. Flynn; 23a. Or. 15p.; She-oak Reef.

No. 2112, dated 11th August 1879; J. Flynn; 24a. Or. 1p.; She-oak Reef.

No. 2113, dated 11th August 1879; J. E. Murray; 20a. 1r. 25p.; Kentish Reef.

No. 2114, dated 11th August 1879; J. E. Murray; 13a. 1r. 24p.; Bulldog Reef.

SANDHURST DISTRICT—SANDHURST DIVISION.

No. 4016, dated 17th February 1879; T. Tuck; 8a. 1r. 39p.; Spring Gully.

EAGLEHAWK DIVISION.

No. 3997, dated 11th February 1879; The North New Moon G. M. Co. No Liability; 12a. 2r. 6p.; Moon Reef.

HEATHCOTE DIVISION.

No. 4018, dated 11th February 1879; W. Laity and another; 9a. Or. 4p.; Opossum Gullies.

KILMORE DIVISION.

No. 370, water-right license, dated 24th January 1874; J. K. Bickerton; 4a. 2r. 33p.; Sunday Creek.

T. COUCHMAN,

Secretary for Mines.

Office of Mines,
Melbourne, 4th June 1880.

APPLICATIONS FOR GOLD MINING LEASES AND A MINERAL LEASE REFUSED.

IT is hereby notified, in accordance with the Orders in Council relating to Gold Mining Leases and Mineral Leases that the undermentioned applications for Leases of Auriferous and Mineral Crown Lands have been refused.

BALLARAT DISTRICT—BALLARAT DIVISION.

Application No. 263, for lease 1158; S. S. Stork; 30 acres; Kitty's Lead.

Application No. 289, for lease 1162; H. A. Cooper; 1 acre; Ballarat.

BEECHWORTH DISTRICT—MITTA MITTA DIVISION.

Application No. 77, for lease 518; Mineral; R. B. Fletcher and another; 18a. Or. 30p.; Bethanga.

T. COUCHMAN,

Secretary for Mines.

Office of Mines,
Melbourne, 4th June 1880.

CASTLEMAINE AND SANDHURST WATER SUPPLY DISTRICT.

(41 Vict. No. 589 and 29 Vict. No. 283, section 222.)

NOTICE to the owners of tenements in the undermentioned streets and roads and the private streets, lanes, courts, and alleys opening thereto.

The main pipe in the said streets being laid down, the owners of all tenements situated as under are hereby required, on or before the first day of July next, to cause a proper pipe and stop-cocks to be laid, so as to supply water from the main pipe within such premises.

T. COUCHMAN,
Secretary for Mines.

Office of Mines,
Melbourne, 19th May 1880.

Sandhurst.

Louis street ... from Duncan street to Casley street.
Russell street ... " Graham street to Reginald street.
Reginald street ... " Rodney street to Carpenter street.
McKenzie street ... " Shamrock street to Ophir street.
Rowan street ... " Ophir street to a distance of 4 chains from Ophir street towards Rose street.

Wade street ... " Old High street to McKenzie street.
Old High street ... " Wade street to Booth street.
Townsend street ... " Miller street to Neale street.
Neale street ... " Townsend street to Ligar street.
Black street ... " Neale street to Sandhurst City boundary.

Ligar street ... " Neale street to a distance of 6½ chains from Neale street easterly to street unnamed.

Unnamed street off Ligar street ... " Ligar street to a distance of 8 chains from Ligar street northerly to the Bendigo United Cricket Club reserve.

Retreat road ... " Townsend street to a distance of 20 chains from Townsend street southerly.

Chum street ... " Booth street to a distance of 25 chains from Booth street south-easterly.

Phillip street ... " Kennedy street to a distance of 10 chains from Kennedy street easterly.

Casey street ... " Kennedy street to a distance of 30 chains from Kennedy street easterly.

Kennedy street ... " McIvor road to Phillip street.

McCrea street ... " Bayne street to White Hills road.

Unnamed street off Bullock Creek road west of Boyd street ... " Bullock Creek road to Burrowes street.

Burrowes street west ... " Pigstye Gully to a distance of 7 chains from Pigstye Gully north-easterly.

Burns street ... " McKenzie street to Burrowes street.

Eaglehawk.

Christian street ... from Dowling street to Weatherall street.
Weatherall street ... " Smalley street to a distance of 4 chains from Smalley street north-easterly.

Barrell street ... " Bright street to Mount Korong road.

Campbell street ... " Hawk street to Mount Korong road.

Hodgson street ... " Leslie street to a distance of 6 chains from Leslie street easterly.

Fry street ... " Leslie street to Simpson's road.

Elm street ... " Growler street to Pine street.

Leslie street ... " Sailor's Gully road to Hodgson street.

Growler street ... " Sailor's Gully road to Elm street.

Thorp street ... " Mount Korong road to Murdoch street.

Bailey street ... " Staley street to Barker street.

Marong.

Church street ... from View street to a distance of 26 chains from View street southerly.

View street ... " High street to Church street.

Carpenter street ... " Bone Mills road to Cemetery road.

Cemetery road ... " Allotment 20, section 16; thence 14 chains north-westerly.

Strathfieldsaye.

Black street ... from Sandhurst City boundary to a distance of 3½ chains from Sandhurst City boundary south-easterly.

INSOLVENCIES.

RETURN of Melbourne Insolvencies during the week ending the 29th day of May 1880.

Date, name, trade, address, assignee.

26th May.

Benjamin Hallmann, late farmer, Scoresby, Cohen.

28th May.

Robert Bell Lewis and Richard John Hobbs, trading as Lewis, Hicks, and Hobbs, theatrical managers, Melbourne, Jacomb.
George Kerbins, ship steward, Emerald Hill, Halfey.
William Manuel, bootmaker, Richmond, Jacomb.

ROB. H. MACDONNELL,
Chief Clerk.

Court of Insolvency,
Melbourne, 3rd June 1880.

LICENSES AND LEASES UNDER THE LAND ACT 1869 REVOKED, CANCELLED, OR DECLARED VOID.

NOTICE is hereby given that the Licenses and Leases mentioned in the Schedule hereunder have been revoked, forfeited, or declared void for the reasons specified in each case. In cases where the land is open for selection, improvements (if any) are to be paid for by the incoming selector.

Department of Lands and Survey,
Melbourne, 2nd June 1880.

JOHN GAVAN DUFFY,
Commissioner of Crown Lands and Survey.

Schedule.

District.	Corr. No.	Name of Licensee or Lessee.	Section of Land Act under which Licensed or Leased.	Parish.	Area.	Order in Council dated	Reasons for Forfeiture, &c.
					A. R. P.		
Licenses under "The Land Act 1869."							
Dunolly	3502	John Roberts	19	Dunolly	318 2 17	...	Expired. ¹
Horsham	3851	Samuel Taylor	19	Jung Jung	39 1 21	...	At licensee's request. ¹
Camperdown	276	Charles V. Edsall	19	Cooriejong	174 0 0	...	To be re-licensed. ²
St. Arnaud	3122	Thomas Murphy	19	Yeungroon	99 3 35	...	Land sold. ²
"	5001	James Lander	19	Jeffcott	100 0 0	...	To be re-licensed. ²
Sandhurst	153	Frederick Clarke	49	Redcastle	19 3 23	...	Cancelled. ²
Ballarat	3466	John Young	49	Cardigan	17 0 4	...	Non-payment of rent. ³
"	3467	Hugh Young	49	Cardigan	16 0 37	...	Non-payment of rent. ³
Camperdown	1	William Atkinson	49	Darlington	20 0 0	...	Land sold. ²
Sandhurst	23	James Best	47	Sandhurst	2 0 0	...	Cancelled.
Hamilton	96	James Cook	47	" Glenelg"	49000 0 0	...	Cancelled.
"	L.4978	F. F. and W. W. Levett	47	Tarragal and Trewalla	7700 0 0	...	Cancelled.
"	342	F. F. and W. W. Levett	47	Grazing block No. 114	2700 0 0	...	Cancelled.
"	346	F. F. and W. W. Levett	47	Grazing block No. 167	21000 0 0	...	Cancelled.
"	270	William T. Holmes	47	Sandford	1 0 0	...	Cancelled.
"	573	Thomas Shane	47	Sandford	1 0 0	...	Cancelled.
"	438	Catherine McLellan	47	Sandford	1 0 0	...	Cancelled.
"	376	Duncan Menzies	47	Casterton	1 0 0	...	Cancelled.
Warrnambool	616	Philip Trist	47	Koroit	0 1 24	...	Non-payment of rent.
Geelong	382	Mitchelmore and White	47	Elliminyt Jetty	Abandoned.
"	601	William Oats	47	Corio	0 0 15 ³	...	Abandoned.
"	1005	Abram Atkins	47	Elliminyt	3 0 0	...	Non-payment of rent.
Melbourne	5339	Francis Walstab	19	Beenak	152 0 0	25.5.80	Non-payment of rent. ¹
"	7116	William Male	19	Bittern	99 2 0	"	Non-payment of rent. ¹
"	7117	Thomas Male	19	Bittern	99 2 0	"	Non-payment of rent. ¹
Kerang	5083	Margaret Maule	19	Gannawarra	319 1 18	"	Non-payment of rent. ¹
Benalla	11266	John McCartney	19	Karrabumet	112 0 0	"	Non-payment of rent. ¹
Stawell	2553	George Allen	19	Navarre	98 2 19	"	Non-payment of rent. ¹
St. Arnaud	3701	John Searle	19	Conocer East	246 0 0	"	Non-payment of rent. ¹
Kerang	4011	Robert Gale	19	Dartagook and Benjeroop	319 3 4	"	Non-payment of rent. ¹
Benalla	11840	Michael Toohey	19	Currawa	23 1 8	"	Non-payment of rent. ¹
Hamilton	3453	Walter Newman	19	Wilkin	177 2 36	"	At licensee's request. ¹
Horsham	4038	John A. Arthur	19	Batyik	319 3 14	"	At licensee's request. ¹
Benalla	2652	Michael Fallon	19	Warrenbayne	83 3 36	"	At licensee's request. ¹
Melbourne	11616	Abraham Reynolds	19	Langwarrin	101 1 34	"	At licensee's request. ¹
Kerang	3358	Walter McDonald	19	Mincha West	40 2 27	"	Non-compliance with conditions. ¹
"	3445	Thomas Nuttall	19	Yarrowalla	319 3 0	"	Non-compliance with conditions. ¹
St. Arnaud	5955	Thomas Wilkinson	19	Burrum Burrum	154 2 33	"	To be re-licensed. ²
"	4342	Amos Chatfield	19	Burrum Burrum	250 0 4	"	To be re-licensed. ²
Benalla	8684	James Goudie	19	Mokoan	243 3 35	"	To be re-licensed. ²
"	7941	Benjamin F. Wilkes	19	Pine Lodge	320 0 0	"	Land sold.
Melbourne	6083	William Brisbane	19	Gembrook	115 2 5	"	Land sold.
"	6073	Simeon G. Browning	19	Alhambree	320 0 0	"	Land sold.
"	1522	William W. Fentimaz	49	Gembrook	19 3 33	"	Land sold.
"	1618	William M. Forster	49	Gembrook	19 3 2	"	Land sold.
Ballarat	9023	William Coomber	49	Blackwood	20 0 0	"	Land sold.
Hamilton	550	Mary Ann Moressey	49	Werrikoo	19 3 39	"	To be sold by auction.
Ballarat	12973	Alexander Nicholson	49	Trawalla	20 0 0	"	Abandoned. ³
Alexandra	722	Michael O'Connor	49	Gobur	19 3 36	"	Non-compliance with conditions. ¹
Leases under "The Land Act 1869."							
Benalla	1614	William Rowe	20	Killawarra	99 3 2	25.5.80	Non-payment of rent. ¹
Ballarat	21189	Peter Thomas	20	Smythesdale	34 3 34	"	Non-payment of rent. ¹
"	12804	Gefert Feldmann	20	Yarrowee	16 2 1	"	Non-payment of rent. ¹
Ararat	263	Hugh Craig	20	Mount Cole	319 2 0	"	Non-payment of rent. ²

REMARKS.

¹ Open for selection, under Part II., on 18th June 1880, at Nine a.m. ³ Open for selection, under Part III., on 18th June 1880, at Nine a.m.

² Not open for selection.

NOTE.

Beechworth District.—The notice which appeared in *Gazette* of 25th April 1879, page 919, revoking license No. 3160/19, James Macey, 199a. 3r. 28p., parish of Bontherambo, and making the land available for selection, is hereby cancelled.

EXTENT OF HOLDING AMENDED.

THE extent of the holding of the undermentioned person under *The Land Act 1869* has been amended, and the amount payable to adjust the rent is that set opposite the person's name herein.

Date of Lease.	Name.	Parish.	Original Extent.	Amended Extent.	Amount to Pay to adjust Rent Account.	Up to—	Payable to the Officer authorized by the Treasurer to collect Territorial Revenue at—
			A. R. P.	A. R. P.	£ s. d.		
1.8.78	John Cusack, jun., (transferree of Patrick Cusack)	Euroa	199 3 37	196 2 25	8 7 0	1.2.81	Benalla 361

Department of Lands and Survey (Occupation Branch),
Melbourne, 2nd June 1880.

JOHN GAVAN DUFFY,
Commissioner of Lands and Survey.

ISSUE OF NEW LICENSES, ETC.—continued.

No. of License.	Name of Licensee.	Area, subject to modification of boundaries and area.	Parish.	Date of License.	Amount to be Collected.		Payable to Receiver and Land Officer at—
					Yearly Payment.	Fee for License.	
		A. R. F.			£ s. d.	£ s. d.	
2516	Parker, Francis	18 0 0	Kingower	1.6.80	1 16 0	0 2 6	Inglewood.
771	Phillips, Thos.	20 0 0	Glenalbyn	"	2 0 0	0 2 6	"
837	Simpson, Wm.	19 3 39	Kingower	"	2 0 0	0 2 6	"
851	Sullivan, Margt.	19 3 39	Tchuterr	"	2 0 0	0 2 6	"
2822	Thomson, John L.	20 0 0	Glenalbyn	"	2 0 0	0 2 6	"
1071	Blake, Jas.	20 0 0	Glenalbyn	1.5.80	2 0 0	0 2 6	"
1072	Belleger, James	20 0 0	Kingower	"	2 0 0	0 2 6	"
1076	Bell, James	19 3 39	Barp	"	2 0 0	0 2 6	Dunolly.
49	Blick, Thos.	20 0 0	Bet Bet	"	2 0 0	0 2 6	"
1252	Capron, W.	19 0 14	Bet Bet	"	2 0 0	0 2 6	"
1256	Carliss, Edwd. P.	15 0 0	Moliagul	"	1 10 0	0 2 6	"
1254	Callanan, Patk.	20 0 0	Bealiba	"	2 0 0	0 2 6	"
1672	Grant, Alexr.	18 0 0	Tchuterr	"	1 16 0	0 2 6	Inglewood.
12025	Glover, Richd.	9 3 39	Moliagul	"	1 0 0	0 2 6	Dunolly.
375	Harding, Thos.	20 0 0	Inglewood	"	2 0 0	0 2 6	Inglewood.
1733	Harly, John	20 0 0	Kingower	"	2 0 0	0 2 6	"
1739	Hill, Wm.	19 3 36	Kingower	"	2 0 0	0 2 6	"
14359	Larsen, Hans, sen.	19 3 28	Tarnagulla	"	2 0 0	0 2 6	Tarnagulla.
14360	Larsen, Hans, jun.	19 3 28	Tarnagulla	"	2 0 0	0 2 6	"
2082	Michie, Chas.	20 0 0	Tarnagulla	"	2 0 0	0 2 6	"
727	O'Donovan, Richd.	20 0 0	Glenalbyn	"	2 0 0	0 2 6	Inglewood.
2517	Parker, Caroline	20 0 0	Kingower	"	2 0 0	0 2 6	"
812	Rosser, John	10 0 0	Inglewood	"	2 0 0	0 2 6	"
2595	Russell, Thomas	20 0 0	Bet Bet	"	2 0 0	0 2 6	Dunolly.
2825	Taylor, Edwd.	20 0 0	Dunolly	"	2 0 0	0 2 6	"
38	Bush, Robert B.	11 0 0	Jamieson	1.6.80	1 2 0	0 2 6	Jamieson.
302	Froud, Godfried	20 0 0	Brankeet	"	2 0 0	0 2 6	Mansfield.
332	Gartlan, John	20 0 0	Gobur	"	2 0 0	0 2 6	Alexandra.
14561	Herbert, Sophia	5 0 33	Howqua	"	1 0 0	0 2 6	Jamieson.
366	Hutchinson, Margaret J.	19 0 0	Doolam	"	1 18 0	0 2 6	Mansfield.
433	Johnson, William	20 0 0	Doolam	"	2 0 0	0 2 6	"
2329	Little, William	20 0 0	Merton	19.6.80	2 0 0	0 2 6	Alexandra.
531	Mills, Luke	1 0 0 0	Kevington	1.6.80	1 0 0	0 2 6	Jamieson.
543	Milroy, Jane	20 0 0	Maintongoon	"	2 0 0	0 2 6	Alexandra.
542	Milroy, Alexander	20 0 0	Maintongoon	"	2 0 0	0 2 6	"
541	Motherwell, Abraham	20 0 0	Brankeet	"	2 0 0	0 2 6	Mansfield.
13873	McMinn, John	20 0 0	Alexandra	"	2 0 0	0 2 6	Alexandra.
726	O'Halloran, John	20 0 0	Dueran	"	2 0 0	0 2 6	Mansfield.
725	O'Callaghan, Helena	7 0 0	Molesworth	"	1 0 0	0 2 6	Alexandra.
897	Thompson, Richard	20 0 0	Borodomania	"	2 0 0	0 2 6	Mansfield.
13894	Wilson, Charles	1 1 5	Kevington	"	1 0 0	0 2 6	Jamieson.
34	Barton, Thos.	20 0 0	Myrtleford	"	4 0 0	0 2 6	Bright.
63	Backhaws, C. F.	11 0 39	Stanley	"	1 4 0	0 2 6	Beechworth.
11264	Bettles, Jno. F.	18 3 32	Bright	"	1 18 0	0 2 6	Bright.
86	Barnett, Mary J.	3 0 0	Freeburgh	"	1 0 0	0 2 6	"
3663	Chappel, Jas.	6 3 15	near Wooragee	"	0 2 6	0 2 6	Beechworth.
165	Carley, Michl.	20 0 0	Myrtleford	"	2 0 0	0 2 6	Bright.
11288	Creegan, Jno.	20 0 0	Chiltern West	"	2 0 0	0 2 6	Rutherglen.
150	Chenhall, Nicholas	2 1 38	Chiltern	"	1 0 0	0 2 6	Chiltern.
134	Cullen, Wm.	19 3 38	Carlyle	"	2 0 0	0 2 6	Rutherglen.
143	Cullen, Patk.	10 0 0	Harrierville	"	1 0 0	0 2 6	Bright.
232	Dean, Saml.	20 0 0	Myrtleford	"	2 0 0	0 2 6	"
224	Drummond, Geo. M.	19 3 29	Carlyle	"	2 0 0	0 2 6	Rutherglen.
272	Eaton, Jas.	19 3 35	Lilliput	"	2 0 0	0 2 6	"
11704	English, W. W.	5 0 9	Beechworth	"	1 0 0	0 2 6	Beechworth.
293	Fraser, Fredk.	19 3 39	Carlyle	"	2 0 0	0 2 6	Rutherglen.
298	Food, Jno. C.	20 0 0	Carlyle	"	1 0 0	0 2 6	"
311	Forbes, James	4 0 0	Carlyle	"	1 0 0	0 2 6	"
389	Ah Hing	19 0 0	Barwidgee	"	1 18 0	0 2 6	Bright.
404	Hill, Wm.	18 0 0	Barwidgee	"	1 16 0	0 2 6	"
377	Hosking, Jas.	19 3 6	Harrierville	"	2 0 0	0 2 6	"
390	Houston, Hugh	10 0 0	Myrtleford	"	1 0 0	0 2 6	"
362	Hughes, Jno. Wm.	20 0 0	Chiltern West	"	2 0 0	0 2 6	Rutherglen.
2086	Jackson, Jas.	5 1 5	Oxley	"	1 0 0	0 2 6	Wangaratta.
1022	Jackson, Sarah	20 0 0	Gooramadda	"	2 0 0	0 2 6	Rutherglen.
435	Ivey, Cathn., jun.	20 0 0	Lilliput	"	2 0 0	0 2 6	"
436	Ivey, James	20 0 0	Lilliput	"	2 0 0	0 2 6	"
450	Jenkins, Jno.	20 0 0	Berringa	"	2 0 0	0 2 6	Wodonga.
441	Johnson, Wm.	19 0 15	Buckland	"	2 0 0	0 2 6	Bright.
457	Kelly, Josh.	4 3 1	Lilliput	"	1 0 0	0 2 6	Rutherglen.
453	Kibel, Chrstr.	16 0 5	Murmungee	"	1 14 0	0 2 6	Beechworth.
495	Lechnere, Hy.	13 0 27	Chiltern West	"	1 8 0	0 2 6	Rutherglen.

JOHN GAVAN DUFFY,
Commissioner of Crown Lands and Survey.

Department of Lands and Survey (Occupation Branch),
Melbourne, 2nd June 1880.

TRANSFER APPROVED.

THE following Application for Transfer of a License under the 49th section of *The Land Act 1869* having been approved, it is hereby notified that the rent specified may be received by the undermentioned Revenue Officer.

Number of License.	Name of Transferor.	Name of Transferee.	Area, subject to modification of boundaries and area.	Parish.	Held under Section.	Date of License.	Yearly Payment.	Transfer Fee and where Paid.	Rent payable to Revenue Officer at—
			A. R. P.				£ s. d.		
366	Geo. R. Haverson	Fanny Smith	12 1 12	Ballarat	49	1.1.75	1 6 0	10s., Ballarat, 11.3.80.	Ballarat.

Hamilton District.—The notice which appeared in *Gazette* of 14th November 1879, page 2679, approving of transfer from Jeremiah G. Howells, 3a. 3r. 39p., parish of Yalimba, to Frank Nalder, is hereby cancelled.

JOHN GAVAN DUFFY,
Commissioner of Crown Lands and Survey.

Department of Lands and Survey (Occupation Branch),
Melbourne, 2nd June 1880.

TRANSFER OF LEASEHOLDS.

THE following Applications for permission to Transfer Leaseholds under section 20 of *The Land Act 1869* have been lodged in the Office of Crown Lands.

Corr. No.	Lessee.	Allotment.	Section.	Parish.	Extent.	Proposed Transferee.
46180	Jacob and John Price	2	...	Tragowel	320 0 0	Darnton Watson.
5913	Martin Hona	4 ^b	11	Weerangourt	162 1 36	Johann Hona.
36403	R. H. Bullock (official assignee in the estate of G. A. Bradley)	68, 69, 70	...	Kout Narin	320 0 0	George Fairbairn.
965	Hugh King	130	...	Nullan	230 0 0	John King.
3656	Fredk. Sell	162 ^a	...	Watta Wella	41 2 39	Joseph Cawley.
38240	James Davis	3	6	Concongella	51 3 34	Jas. Davis, jun.
31554	John P. Drought	47 ^c	...	Echuca North	99 3 24	Wm. Henry King.
27040	Robert Gordon	19	4	Turrumberry	320 0 0	Elizabeth A. Gordon.
3339	The Bank of Victoria	33	...	Tottington	319 3 37	The Colonial Bank.
25298	John Cunningham	22	A	Banyena	319 3 2	John Cunningham.
8933	Pietro Bonnetti	1 ^b , 2 ^b	3	Maldon	63 2 35	Benjamin Pollard.
5261	Jas. Shackell (official assignee in estate of Margaret Noonan)	22 ^a , 23 ^b , 26 ^a , 27 ^b	...	Tongala	319 3 34	Timothy Murphy.
3581	G. H. Quick	14	...	Tonimbuk	320 0 0	Wm. Abraham Quick.
2178	Wm. Buckle	71	...	Mincha	314 3 9	George W. Froggatt.
347	W. Cruikshank	1	...	Geerak	320 0 0	John and R. C. Forsyth.
3719	Edwd. N. Staff	47	...	Kinglake	103 0 7	Charles Staff.
75	G. W. Brooks	46	...	Nullan	319 3 29	Ann Brooks.
4758	Denis Heaphy	146 ^c	...	Kyabram	300 0 0	Thos. Bradley.
1974	John West	54	...	Kyabram East	38 0 8	Wm. Baldwin.
3653	Jessie Ross	5	D	Gowar	320 0 0	Roderick Ross.
3604	Henry W. Howse (official assignee in estate of McQuirk)	29 ^a	...	Wooroonooke	275 3 22	Patk. Quirk.
36727	Emmanuel Beach	5	Z	Chiltern West	82 1 0	Andrew Gilmour.
23825	William Brilliant	248	...	Jung Jung	320 0 0	John Coffey.
3844	Eliza Trewin	11, 23	...	Yielina	319 3 37	Willm. Walter Trewin.
819	Mary Corbett	85	...	Terrick Terrick West	296 1 0	John Hardiman.
36722	George Bertram, sen.	48	...	Connawirricoo	112 0 1	George Bertram, jun.
1783	John Savige, jun.	101	...	Moe	320 0 0	John Savige, sen.
3662	John Langlands	257	...	Jung Jung	161 0 36	Cornelius Powell.
36066	Peter Aitken	53	...	Arapiles	315 3 14	F. W. and H. Sudholz.
1017	James Loney	152	...	Kewell East	111 2 37	Cornelius Powell.
28000	Jas. Jones	E ¹⁴	...	Yalong South	122 1 32	Theophilus Nicholls.
18251	Archd. McLean	A ¹³ E	...	Glenaroua	79 3 30	Alexr. McLean.
2705	Henry Paul Goodwin	2	A	Boodyarn	27 1 12	George C. Burnett.
1327	Jas. McKenzie (by Sheriff of Midland Balliwick under <i>fi. fa.</i>)	70	...	Tragowel	247 0 0	J. C. T. Stamp.
3330	Jane McWhinney	1 ^a , 2 ^a	1	Koyuga	257 1 7	George Skinner.
3994	Fredk. Winterton	117, 118 ^b	...	Runnymede	95 3 34	Robt. Henderson.
39875	John Grant	43	...	Toolamba West	160 0 7	Fredk. G. Matthews.
7686	Wm. Straker	3	A	Dunbulbulane	319 2 16	Edward Coxon.
15	Maria Eaffe	3	B	Waggarandal	320 0 0	David Arnold.
725	Thos. Gaffney	3, 3 ^a	A	Gooram Gooram Gong	133 3 5	F. W. & W. G. Sargood.
1412	Alexr. Cheyne	3	...	Gillum	33 1 38	J. C. McMichael.
213	J. H. Hines	740	...	Gembrook	319 3 39	Thomas Ford.
1842	Jas. Turner (deceased)	60	...	Dunmunkle	311 2 16	Emma Turner, admx.
1842	Emma Turner	60	...	Dunmunkle	311 2 16	E. Radford, A. Radford, and E. A. Radford.
497	Edwd. A. Dahlenberg	62	...	Kewell West	310 1 34	H. F. C. Dahlenberg.
2507	Edwd. A. Dahlenberg	62 ^a	...	Kewell West	9 2 6	H. F. C. Dahlenberg.
...	Ludwig Haacks	Tooborac	198 1 11	R. D. McKay.
...	Thomas Wade	70 ^D	...	Lowry	7 2 25	Ellen Wade.
...	Wm. McNeilly	14 ^a	2	Nerring	20 0 11	J. E. Featherstone.
...	W. P. Whittle (by mortgagees under power of sale)	2 ^b , 3 ^{ab}	24	Yarraberb	115 1 8	Wm. Reddan.
...	George Mills (by mortgagees under power)	12	W	Glenlogie	319 2 2	T. W. Purdue.
...	Jas. Mills (under power)	16 ^a	A	Glenpatrick	94 3 16	T. W. Purdue.
...	Jas. Mills (of sale)	16 ^c	A	Glenpatrick	142 2 35	T. W. Purdue.
...	John Whitecross	32, 33	...	Karup Karup	121 1 0	John Caldwell.
...	Angus Ross	78, 126	...	Toolamba West	320 0 0	Mary Heller.

JOHN GAVAN DUFFY,
Commissioner of Crown Lands and Survey.

Department of Lands and Survey,
Melbourne, 2nd June 1880.

APPLICATION FOR A GRANT APPROVED.

THE following Application for a Grant under Section 40 of *The Land Act 1869* having been approved, it is hereby notified that the amount to complete the purchase and fees specified in each case may be received by the undermentioned Revenue Officer.

Name.	Parish.	Extent.	Amount to be Collected.				Payable to the Officer authorized by the Treasurer to collect Territorial Revenue at—	
			Purchase-money.	Fees.				Total to pay.
				Grant.	Certificate.	Assurance.		
George Stuart Hepburn, Edmund Kirby, and W. Austin Zeal, trustees in the estate of the late Captain Hepburn	Bullarook	10 0 0	£ s. d. 25 0 0	£ s. d. 1 1	£ s. d. 0 1 1	£ s. d. 26 2 1	Daylesford H.11507	

JOHN GAVAN DUFFY,
Commissioner of Crown Lands and Survey.

Department of Lands and Survey (Occupation Branch),
Melbourne, 2nd June 1880.

APPLICATIONS FOR LEASES APPROVED—continued.

Date of Lease.	Name of Lessee.	Parish.	Extent.	Amount to be Collected.					Payable to the Officer authorized by the Treasurer to collect Territorial Revenue at—	
				Rent payable Half-yearly.	Rent due to date.	Fees.		Total to pay.		
						Lease.	Certificate.			
				£ s.	£ s.	£	£	£ s.		
Under Section 20 of "The Land Act 1869."										
1.5.80	Uriah Culverhouse ...	Jung Jung ...	166 3 39	8 7	8 7	1	1	10 7	Horsham	2356
1.4.80	James Eastick ...	Jung Jung ...	88 3 11	4 9	4 9	1	1	6 9	"	2607
1.5.80	Nicholas Wilson ...	Nurrabiell ...	320 0 0	16 0	16 0	1	1	18 0	"	3990
2.2.80	James Vaughan ...	Bangerang ...	318 2 24	15 19	15 19	1	1	17 19	"	2452
1.4.80	Robert Ledgerwood ...	Marma ...	74 1 18	3 15	3 15	1	1	5 15	Stawell	3096
1.3.80	Patrick Barrett ¹ ...	Jung Jung ...	71 1 36	3 12	3 6	1	1	5 6	Horsham	2099
Under "The Land Act 1869" as amended by "The Land Act 1878."										
1.5.80	Wm. V. Hill ...	Jeetho ...	319 0 21	8 0	8 0	1	1	10 0	Buln Buln	2814
14 years' lease.										
1.3.79	Patk. Gill ...	Calivil ...	320 0 0	8 0	24 0	1	1	26 0	Inglewood	2693

¹ 6s., overpaid under license, credited to first payment under lease.

JOHN GAVAN DUFFY,
Commissioner of Crown Lands and Survey.

Department of Lands and Survey (Occupation Branch),
Melbourne, 2nd June 1880.

APPLICATIONS UNDER "THE LAND ACT 1869" NOT GRANTED.

It is hereby notified that the following Applications for Licenses under *The Land Act 1869* have not been granted.

No.	Name of Applicant.	Area.	Parish.	Remarks.
Under Section 19.				
3001 A	Patrick Ladden ...	209 0 0	Dunneworthy ...	Refused.
2950 H ^a	John Kerr ...	138 2 28	Glenglg ...	Withdrawn.
2428 H ^a	John McLean ...	105 0 0	Redruth ...	Withdrawn.—Open for selection on 18th June 1880, at Nine a.m.
3810 H ^a	James Smith ...	120 0 0	Dartmoor ...	Withdrawn.—Open for selection on 18th June 1880, at Nine a.m.
2858 H ^a	Arthur J. Heazlewood ...	200 0 0	Portland ...	Refused.—Open for selection on 18th June 1880, at Nine a.m.
3395 H ^a	John McRae, sen. ...	320 0 0	Hotspur ...	Refused.—Open for selection on 18th June 1880, at Nine a.m.
3402 H ^a	John McRae, jun. ...	320 0 0	Hotspur ...	Refused.—Open for selection on 18th June 1880, at Nine a.m.
3771 H ^a	Elizabeth Skipworth ...	122 0 1	Macarthur ...	Refused.—Open for selection on 18th June 1880, at Nine a.m.
7315 H ^m	William McCloman ...	180 0 0	Marma ...	Withdrawn.—Open for selection on 18th June 1880, at Nine a.m.
7643 H ^m	Nathaniel Roy ...	92 0 0	Wail ...	Withdrawn.—Open for selection on 18th June 1880, at Nine a.m.
15279 B ^a	Hugh McDougall ...	60 0 0	Bundalong ...	Refused.
14765 B ^a	William Handy ...	60 0 0	Bundalong ...	Refused.
14763 B ^a	William Hickford ...	60 0 0	Bundalong ...	Refused.
14492 B ^a	Frederick Devine ...	160 0 0	Drumanure ...	Withdrawn.—Open for selection on 18th June 1880, at Nine a.m.
15276 B ^a	James McLellan ...	180 0 0	Marraweeney ...	Refused.—Open for selection on 18th June 1880, at Nine a.m.
2463 S ^b	John Buckley Davies ...	75 0 0	Pompapriel ...	Refused.—Granted to another applicant.
2464 S ^b	John Dinner ...	320 0 0	Pompapriel ...	Refused.—Granted to another applicant.
6700 S ^c	James Gribble ...	80 0 0	Laen ...	Refused.—Open for selection on 18th June 1880, at Nine a.m.
7707 S ^c	John Stacey ...	65 0 0	Laen ...	Refused.—Open for selection on 18th June 1880, at Nine a.m.
6793 S ^c	James Hehir ...	119 3 37	Corack East ...	Refused.
6955 S ^c	John Kenny ...	238 3 10	Rich Avon West ...	Refused.—Granted to another applicant.
7730 S ^c	John Stavely ...	200 0 0	Gowar ...	Refused.—Granted to another applicant.
6123 S ^c	Bridget Byrne ...	238 0 0	Rich Avon West ...	Refused.—Granted to another applicant.
1764 D	Fredk. Thos. Hayes ...	315 2 18	Barp ...	Refused.—Open for selection on 18th June 1880, at Nine a.m.
4346 B ^b	Patrick Clohessy ...	137 0 0	Norong ...	Refused.—Open for selection on 18th June 1880, at Nine a.m.
3560 B ^b	William Walter Pearce ...	13 0 0	Dorchap ...	Refused.
2508 B ^b	Peter Drummond ...	13 0 0	Dorchap ...	Refused.
2971 H ^c	Thomas Gorman ...	319 3 31	Youpayang ...	Refused.—Granted to another applicant.
2536 H ^c	Francis Raymond ...	319 3 31	Youpayang ...	Abandoned.—132 acres open for selection on 18th June 1880, at Nine a.m.
Non-residence Clause.				
4632 E	Annie Young Furphy ...	320 0 0	Burraboot East ...	Withdrawn.—Open for selection on 18th June 1880, at Nine a.m. Subject to payment of valuation of improvements.
14690 B ^c	Fanny Green ...	320 0 0	Taminick ...	Abandoned.—Open for selection on 18th June 1880, at Nine a.m.
Under Section 47.				
226 S ^v	Griffith and Cotterill ...	3 0 0	Baillieston ...	Abandoned.
356 D	James Leister ...	3 0 0	Bullarto ...	Refused.
Under Section 49.				
560 S ^t	John Medlyn ...	20 0 0	Gowar ...	Refused.—Granted to another applicant.
976 S	John West ...	19 2 16	Sale ...	Refused.—Open for selection on 18th June 1880, at Nine a.m. Subject to the Regulations relating to the disposal of the Sale Borough Common.

Department of Lands and Survey (Occupation Branch),
Melbourne, 2nd June 1880.

JOHN GAVAN DUFFY,
Commissioner of Crown Lands and Survey.

APPLICATIONS FOR LICENSES APPROVED—continued.

Number of License.	Name of Licensee.	Area, subject to modification of boundaries and area.	Parish or Situation.	Date of License.	Amount to be Collected.				Payable to Receiver of Revenue at—
					Payment.	Survey Charge to revenue except when otherwise ordered.	Fee for License.	Total Amount of first Payment.	
		Acres.			£ s. d.	£ s. d.	£ s. d.	£ s. d.	
Under Section 19 of "The Land Act 1860."—Payment to be made half-yearly—continued.									
4035 M	Edward E. Allechin ¹⁴	280	Yallock	1.1.79	14 0 0	...	1 0 0	15 0 0	Melbourne.
376 B*	James Carroll ¹⁵	118a 3r 34p	Warrenbayne	1.6.77	5 19 0	35 14 0	Benalla.
Under Section 47 of "The Land Act 1869."—Payment to be made quarterly.									
233 S ^b	John Clarke: brick-making	2	Sandhurst	1.5.80	2 10 0	1 13 4	Sandhurst.
Under Section 47 of "The Land Act 1869."—Payment to be made yearly.									
2685 M	William Stewart: water-wheel ¹⁶	...	Narracan Creek	1.6.80	2 0 0	2 0 0	Melbourne.
9219 B	Chas. Hayden, Joseph Davis, and Jno. Lock (for and on behalf of the selectors and residents in the neighborhood): grazing ¹⁷	6600	Delegate South	1.1.80	12 0 0	12 0 0	Bairnsdale.
2893 S ^b	Marong Shire Council: grazing ¹⁷	58	Marong	"	1 18 8	1 18 8	Sandhurst.
314 H ^m	A Key: garden ¹⁷	1	Ashens	1.4.80	0 5 0	0 5 0	Horsham.
249 H ^m	Ah Him: garden ¹⁷	1	Murtoa	"	0 5 0	0 5 0	"
613 H ^m	Ah Toa: garden ¹⁷	1	Dimboola	30.5.80	0 5 0	0 5 0	"
362 A	Leyon Yan Fun: garden ¹⁷	1	Yehrip	17.3.80	0 5 0	0 5 0	Avoca.
Under Section 49 of "The Land Act 1860."—Payment to be made yearly.									
947 A	Gertrude Van Every	20	Eversley	1.6.80	2 0 0	...	0 2 6	2 2 6	Ararat.
723 B*	Cornelius O'Leary	20	Yabba Yabba	"	2 0 0	...	0 2 6	2 2 6	Benalla.
142 S ^r	Thomas Craven	20	Heathcote	"	2 0 0	...	0 2 6	2 2 6	Heathcote.
99 B ^a	Edmund Barker	10	Whorouly	"	1 0 0	...	0 2 6	1 2 6	Beechworth.
2513 B ^a	Walter Paul	20	Yackandandah	"	2 0 0	...	0 2 6	2 2 6	Yackandandah
1088 M	James Burns	20	Woori Yallock	"	2 0 0	...	0 2 6	2 2 6	Melbourne.
1782 M	Thos. W. Hatton	20	Doutta Galla	"	3 18 5	1 15 0	0 2 6	5 15 11	"
1787 M	Louisa M. Halford	20	Pakenham	"	2 0 0	4 10 0	0 2 6	6 12 6	"
1788 M	Edith K. Halford	10	Pakenham	"	1 0 0	4 10 0	0 2 6	5 12 6	"

¹⁴ In lieu of notice gazetted 20th December 1878, p. 3369, so far as area and rent are concerned. The Receiver will please adjust rent.
¹⁵ £29 15s., arrears of rent, included in total amount of first payment. £29 15s., rent paid on former license, to be credited (see Gazette, 21st May 1880, p. 1134).

¹⁶ Subject to special condition that the water-wheel shall be removed at any time on fourteen days' notice being given.
¹⁷ This is a renewal.

* Allotment parts 3 and 17.

APPLICATIONS FOR GRANTS APPROVED.

THE following Applications for Grants having been approved, it is hereby notified that the balance to complete the purchase and fees specified in each case may be received by the undermentioned Revenue Officers.

Name.	Parish.	Extent.	Amount to be Collected.				Payable to the Officer authorized by the Treasurer to collect Territorial Revenue at—	
			Balance to complete Purchase.	Fees.				Total to pay.
				Grant.	Certific.	Assurance.		
		A. R. P.	£ s. d.	£ s.	£ s. d.	£ s. d.		
Under Section 20 of "The Land Act 1869."								
Francois Gehan	Bellaura	33 1 25	23 16 0	1 1 1 0	0 1 5	25 18 5	Stawell 2681	
Alexr. Wm. Corney	Yaughar	42 3 28	30 2 0	1 1 1 0	0 1 10	32 4 10	Geelong 1587	
Robert Anderson	Paywit	32 2 34	23 2 0	1 1 1 0	0 1 5	25 4 5	" 24	
Robt. J. Longmore	Gunbower West	200 0 39	141 0 0	1 6	0 8 5	142 14 5	Echuca 3080	
Matheo Duschka	Moutajup	26 2 26	18 18 0	1 1 1 0	0 1 2	21 0 2	Hamilton 528	
Under Section 4 of "The Land Acts Amendment Act 1880."								
John Freeman Edwards	Carlyle	1 2 29	1 0 0	1 1 1 0	0 0 2	3 1 2	Rutherglen 274	
John Egan	Korweinguboora	20 0 17	8 0 0	1 1 1 0	0 1 2	10 2 2	Ballarat 1587	
David Cousin	Doroq	20 0 0	6 0 0	1 1 1 0	0 0 10	8 1 10	Geelong 3718	
David Plam	Bellarine	5 0 34	...	1 1 1 0	0 0 5	2 1 5	" 758	
George Pumpfrey	Woorndoo	20 0 0	36 0 0	1 1 1 0	0 2 1	38 3 1	" 13232	
Mary O'Connor	Wombat	4 0 32	...	1 1 1 0	0 0 3	2 1 3	Daylesford 42	
Pietro Foletti	Wombat	19 3 15	8 0 0	1 1 1 0	0 1 3	10 2 3	" 297	
Henry Knapman	Fryers	9 0 34	14 5 0	1 1 1 0	0 1 1	16 7 1	Castlemaine 660	
Hugh Harrington	Spring Plains	16 0 7	44 4 0	1 1 1 0	0 2 2	46 7 2	Heathcote 398	
Vincenzo Bionda	Wombat	8 3 4	25 0 0	1 1 1 0	0 1 6	27 2 6	Daylesford 37	
George Gray	Yandoit	15 2 17	...	1 1 1 0	0 0 8	2 1 8	Castlemaine 1675	
Martin Pavlick	Yandoit	10 0 0	...	1 1 1 0	0 0 5	2 1 5	" 2522	
Robert Henderson	Wombat	19 3 4	6 0 0	1 1 1 0	0 0 10	8 1 10	Daylesford 5393	
James Jennings Wright	Maldon	17 2 22	...	1 1 1 0	0 0 9	2 1 9	" 479	
Frederick Miller	Bung Bong	20 0 0	...	1 1 1 0	0 0 10	2 1 10	Avoca 217	
Felix Fitzgerald	Bulla Bulla	10 0 0	27 10 0	1 1 1 0	0 1 8	29 12 8	Melbourne 1615/49	
Michael Kelly	Pakenham	18 3 17	20 14 0	1 1 1 0	0 1 7	22 16 7	" 2186/49	

¹ This is in lieu of notice in Gazette of 21st May 1880, page 1135, having been erroneously gazetted as a lease.
² In lieu of notice in Gazette of 14th May 1880, page 1089, as far as assurance is concerned.

JOHN GAVAN DUFFY,
 Commissioner of Crown Lands and Survey.

SURRENDER OF FORMER LICENSES AND ISSUE OF NEW LICENSES UNDER SECTION 8, "LAND ACT 1878," APPROVED.

THE following Applications under section 8 of *The Land Act 1878* for the Surrender of Licenses held under section 19 of *The Land Act 1869*, and the issue of New Licenses in lieu thereof, having been approved, it is hereby notified that the Rents and Fees specified in each case may be received by the undermentioned Officers authorized by the Treasurer to collect Territorial Revenue, to whom the Licenses have been forwarded for issue.

JOHN GAVAN DUFFY,
Commissioner of Crown Lands and Survey.

Department of Lands and Survey,
Melbourne, 2nd June 1880.

Number of License.	Name of Licensee.	Area, subject to the boundaries and area.	Parish or Situation.	Allotment.	Sec-tion.	Surrendered License (date).	License to issue dated—	Term.	Amount to be Collected.			Amount of License Fees, if any, to be credited.	Payable to Receiver of Revenue at—	
									Payment.	Fees for Certificate and License.	Total Amount of First Payment.			
									£	s.	d.	£	s.	d.
1845 A	William Trothen	99 0 0	Glenlogie	1.1.79	1.1.80	4 years	9 9 6	1 1	4 9 6	...	Arvocha.	
313 A	John Cameron	84 0 0	Glenpatrick	1.1.79	1.7.80	5 years	6 17 0	1 1	4 9 6	...	"	
310 A	John Cameron	94 0 0	Glenpatrick	1.1.78	1.1.80	2 years	2 7 0	1 1	4 7 0	4 14 0	Hamilton.	
2603 Ht	Ebenezer Adkins	220 0 0	Beear	1.1.78	1.1.80	2 years	8 0 0	1 1	10 0 0	16 0 0	Portland.	
8478 E	Charles Ainsworth	151 0 0	Glenadain	1.1.77	1.3.79	3 years	8 0 0	1 1	10 0 0	16 0 0	Techna.	
4768 K	Mathew Noonan	100 0 0	Kotupna	1.1.78	1.6.80	3 years	2 10 0	1 1	4 10 0	...	Kerang.	
3946 K	James Healy	320 0 0	Loddon	1.1.77	1.5.80	3 years	8 0 0	1 1	4 12 0	...	"	
2847 K	Andrew F. Lovet	104 0 0	Loddon	1.1.78	1.5.80	1 year	2 12 0	1 1	8 10 0	...	"	
2530 K	James Healy	250 0 0	Loddon	1.1.78	1.5.80	2 years	8 0 0	1 1	10 0 0	...	"	
2843 K	Foster J. Dorman	320 0 0	Loddon	1.1.77	1.3.79	2 years	8 0 0	1 1	26 0 0	...	"	
2485 K	William Copland	250 0 0	Benjeroop	1.1.77	1.3.79	2 years	8 0 0	1 1	10 0 0	...	"	
3175 K	Robert Dawar	320 0 0	Tragowel	1.1.78	1.2.80	2 years	8 0 0	1 1	20 0 0	...	"	
3451 K	James Murphy	240 0 0	Yarrowalla	1.1.78	1.4.79	5 years	5 0 0	1 1	9 13 0	...	"	
3881 K	William Neale	306 0 0	Loddon	1.1.77	1.3.80	3 years	7 13 0	1 1	9 4 6	...	"	
2864 K	William Healy	250 0 0	Boort	1.1.77	1.3.80	1 year	7 4 6	1 1	2 16 0	1 13 0	"	
2780 K	Margaret Hodgson	82 0 0	Leaghur	1.1.78	1.2.80	3 years	5 10 0	1 1	25 0 0	...	"	
2625 K	Margaret Hodgson	250 0 0	Leaghur	1.1.78	1.2.80	3 years	7 0 0	1 1	30 0 0	...	"	
3585 K	Gustav Johannessen	250 0 0	Boort	1.1.78	1.2.80	3 years	8 0 0	1 1	30 0 0	...	"	
2963 K	William Healy, jun.	320 0 0	Boort	1.1.78	1.5.79	2 years	8 0 0	1 1	30 0 0	...	"	
2341 K	Maurice Cahill	307 0 0	Tragowel	1.1.78	1.5.79	2 years	7 8 6	1 1	34 18 6	...	Seymour.	
2524 K	Edward Dunstan	77 0 0	Widdim	1.1.78	1.2.80	2 years	1 18 6	1 1	3 10 0	...	Kilmore.	
153 Sv	Robert Bussett	60 0 0	Broadford	1.1.78	1.2.80	2 years	1 10 0	1 1	15 17 0	...	Geeelong.	
2744 Sv	John Harley	184 0 0	Lorne	1.1.78	1.6.79	3 years	6 13 6	1 1	7 14 0	...	Melbourne.	
2599 G	James Hughes	320 0 0	Narree Worrain	1.1.78	1.5.80	3 years	3 17 0	1 1	10 10 0	...	"	
7315 M	John J. Ward	319 0 0	Mirboo	1.1.78	1.5.80	3 years	8 0 0	1 1	9 15 6	...	"	
4224 M	John Goussmith	320 0 0	Mirboo	1.1.78	1.5.80	3 years	7 19 6	1 1	9 15 6	...	"	
4225 M	Edwd. Goussmith	320 0 0	Mirboo	1.1.78	1.5.80	3 years	8 0 0	1 1	9 15 6	...	"	
5639 M	Wm. Rockham	313 0 0	Narracan	1.1.77	1.2.80	1 year	7 10 0	1 1	26 0 0	...	"	
7058 M	Robert M. Stephenson	320 0 0	Leongatha	1.1.78	1.4.79	2 years	8 0 0	1 1	26 0 0	...	"	
2050 Sv	Edwd. Belmont	320 0 0	Molka	1.12.78	1.6.79	5 years	8 0 0	1 1	26 0 0	...	Rushworth.	

Under Section 19 of "The Land Act 1869" as amended by "The Land Act 1878."—Payment to be made half-yearly.

1 This includes total amount due to date. 2 Widow of Robert Hodgson. 3 Subject to the special road condition.

SURRENDER OF LEASES AND ISSUE OF NEW LEASES UNDER SECTION 3 "LAND ACTS AMENDMENT-ACT 1880" APPROVED.
 THE following applications to surrender leases obtained under Section 20 of *The Land Act 1869* and for issue in lieu thereof of leases under Section 3 of *The Land Acts Amendment Act 1880* having been approved, it is hereby notified that the Rents and Fees specified in each case may be received by the undermentioned Officers authorized by the Treasurer to collect Territorial Revenue.

Department of Lands and Survey,
 Melbourne, 2nd June 1880.

JOHN GAVAN DUFFY,
 Commissioner of Crown Lands and Survey.

SCHEDULE OF LEASES REFERRED TO.

Cott. No.	Name of Lessee.	Area, subject to Modification of Boundaries and Area.	Parish or Situation.	Allotment.	Section.	Surrendered lease dated—	Lease to Issue dated—	Term of New Lease.	Amount to be Collected.			Amount of rent, if any, to be credited to New Lease.	Payable to Receiver of Revenue at—	
									Payment.	Fee.	Total Amount of First Payment.			
		A. R. P.				£ s. d.	£ s. d.	£ s. d.	£ s. d.	£ s. d.	£ s. d.	£ s. d.		
Leases under Section 20 of "The Land Act 1869" surrendered and re-issued under Section 3 of "The Land Acts Amendment Act 1880."—Payment to be made half-yearly.														
46531 H	Robert E. Unkles	319 3 39	Tyrendarra	30 ^a	...	1.8.77	1.8.79	10 years	8 0 0	1	17 0 0 ¹	...	Portland.	
40242 H	Robert E. Unkles	320 0 0	Tyrendarra	28 ^a , 29 ^a , 30 ^a	...	1.8.77	1.8.79	10 years	8 0 0	1	17 0 0 ¹	...	Portland.	
10183 A	Charles B. Boatman	147 0 3	Eversley	24A	H	6.10.76	6.4.80	7 years	3 14 0	1	4 14 0	...	Ararat.	
1638 A	Cornelius Tucker	277 3 4	Glenpatrick	2	B	1.9.78	1.3.80	11 years	6 19 0	1	7 13 0	...	Ararat.	
306 S	William Harvey	265 3 26	Glenorchy	1, 2, 3, and 4	...	1.1.78	1.1.80	10 years	6 13 0	1	7 13 0	...	Stawell.	
2928 S	John Westbrook	319 3 39	Wallaloo	71 and 72B	...	1.1.78	1.5.80	13 years	8 0 0	1	9 0 0	...	"	
3092 S	Alfred H. Kenyon	320 0 0	Bulgana	30	...	1.1.78	1.5.80	11 years	8 0 0	1	9 0 0	...	"	
3827 S	James Delaney	320 0 0	Bulgana	39, 39A, and 39B	...	7.5.77	7.11.79	9 years	8 0 0	1	14 0 0 ¹	...	Horsham.	
1045 H	W. A. Radford	320 0 0	Dunmunkle	57	...	1.5.78	1.5.80	10 years	8 0 0	1	9 0 0	...	"	
3063 H	William Walker	319 3 25	Gerang Gerang	10	...	1.9.79	1.3.80	13 years	8 0 0	1	9 0 0	...	"	
82 H	George Walker	320 0 0	Woragworm	12	...	1.10.79	1.4.80	13 years	8 0 0	1	9 0 0	...	"	
1527 H	George Powell	320 0 0	Nullan and Baangerang	8 and 9	...	1.1.78	1.7.80	9 years	8 0 0	1	9 0 0	...	"	
1642 H	George Powell	320 0 0	Nullan	9	...	1.1.77	1.5.80	10 years	8 0 0	1	9 0 0	...	"	
492 K	John Davison	319 3 38	Dunmunkle	65	...	1.3.79	1.3.80	12 years	8 0 0	1	9 0 0	...	Kerang.	
2735 K	Kelix James Hawkins	319 3 25	Tragowel	80	...	1.4.78	1.4.80	10 years	8 0 0	1	9 0 0	...	"	
4747 E	Archibald Buchanan	320 0 0	Boort	128	...	1.3.79	1.3.80	12 years	8 0 0	1	9 0 0	...	"	
119 K	Daniel K. Hayes	320 0 0	Haynam	84, 85 ^a , and 86 ^a	B	1.4.78	1.4.80	10 years	8 0 0	1	9 0 0	...	Echuca.	
44469 E	Robert Monahan	293 3 11	Werricks East	73	...	1.5.77	1.5.79	10 years	8 0 0	1	20 13 0 ¹	...	"	
3823 S	Thomas Rochford	239 3 21	Werricks North	21	...	1.3.77	1.3.79	11 years	8 0 0	1	23 0 0 ¹	...	"	
1563 E	F. J. Steel	157 2 11	Werricks West	13	...	1.3.79	1.3.79	14 years	4 4 0	1	19 0 0 ¹	...	"	
4704 St	Wm. Hindmarsh	520 0 0	Lexden	...	B	1.3.79	1.3.79	14 years	4 4 0	1	25 0 0 ¹	...	Donald.	
47776 St	James Smith	113 1 6	Lexden	1.2.77	1.2.79	14 years	2 17 0	1	3 17 0	...	Talbot.	
650 G	Charles McCallin	88 0 2	Bradford	35 ^a	...	26.3.79	26.3.80	8 years	2 4 0	1	3 9 0 ¹	...	Colac.	
734 C	Robert Charles	110 3 2	Campbelltown	6	...	1.1.77	1.3.80	12 years	2 13 0	1	3 10 0	...	Kyneton.	
441 D	Thomas Johns	185 1 27	Brennagh	14	...	1.1.77	1.3.80	12 years	2 13 0	1	3 10 0	...	Daylesford.	
725 D	Andrew Olsen	164 0 14	Kooroc	2	...	1.1.77	1.3.80	12 years	2 13 0	1	3 10 0	...	Ingatwood.	
14953 B ^a	Daniel King	300 0 0	Lilliput	22 ^a , 23, 24, 44, and 45	A	1.10.75	1.7.80	10 years	4 9 0	1	5 2 0	...	Dunolly.	
453 O	Andrew H. B. Kelly	312 2 0	Dargo	1, 4A ¹ , 4B ¹	J	1.7.78	5.12.79	10 years	7 12 0	1	8 10 0	...	Beechworth.	
956 B	James Walker	317 0 16	Bumberrah	10	...	5.6.75	5.12.79	9 years	7 16 0	1	8 10 0	...	Omeo.	
702 B	John Newton	315 0 0	Bumberrah	17	...	1.11.77	1.5.80	9 years	7 19 0	1	8 17 0	...	Bairnsdale.	
305 B	Wm. Hoffman	100 0 0	Bumberrah	1B	...	1.11.77	1.5.80	9 years	7 17 0	1	8 17 0	...	"	
640 S	Wm. McAndrew	159 3 38	Coolumgoolun	80 ^a and 81 ^a	3	1.9.79	1.9.79	14 years	2 10 0	1	6 0 0 ¹	...	Sale.	
2946 S	Allison Kay	288 3 27	Balloong	25 ^a	B	1.2.79	1.8.79	13 years	4 0 0	1	8 4 0	...	Palmerston.	
744 M	Robert Hopkins	186 0 0	Narracan	3	...	1.10.78	1.4.80	11 years	4 0 0	1	5 13 0	...	Bull Bala.	
337 M	P. C. Cuddeaye	158 1 11	Goldie	8	...	1.1.79	1.1.79	14 years	3 19 0	1	12 18 6 ¹	...	Kilmore.	
40065 M	John Patterson	239 2 33	Goldie	X15	...	1.9.77	1.3.80	9 years	6 0 0	1	7 0 0	...	"	
213 H ¹	Richard Glead	110 0 0	Behcallah	Part 21	...	1.5.80	1.5.80	14 years	2 15 0	1	4 15 0	...	Casterton.	
5962 St	Mary Ann Yates	320 0 0	Ternanany	2.2.80	2.2.80	14 years	6 0 0	1	10 0 0	...	Charlton.	
5932 St	James Walker	240 3 25	Banyana	1.5.80	1.5.80	14 years	6 0 0	1	8 0 0	...	St. Arnaud.	
2459 St	Thomas Boyle	160 2 38	Barracke	2.2.80	2.2.80	14 years	4 0 0	1	6 0 0	...	Charlton.	

8279 K	James McCann	319	8	8	14 years	1.4.80	1.4.80	1	0	10	Kerang.
1046 K	William Watson, jun.	319	2	20	14 years	1.1.79	1.1.79	1	0	26	"
2175 H	John Butterworth	240	0	34	14 years	1.3.80	1.3.80	1	6	8	Echuca.
2855 E	Daniel K. Hayes	80	0	6	14 years	1.10.79	1.10.79	1	0	6	"
2946 M	David Christian	107	1	26	14 years	1.4.80	1.4.80	1	6	4	Melbourne.
3529 M	John J. Peterson	170	1	26	14 years	1.1.80	1.1.80	1	6	17	Butt Blah.
3761 M	David Smith	313	2	0	14 years	1.10.79	1.10.79	1	0	17	"
3974 M	Alexander McNaughton	319	3	34	14 years	1.4.80	1.4.80	1	0	10	"
3975 M	William McNaughton	319	3	31	14 years	1.4.80	1.4.80	1	0	10	"
2053 M	Mary Braun	318	2	4	14 years	1.1.78	1.1.78	1	0	34	Kerang.
3731 K	Joseph Stevenson	319	3	38	14 years	1.3.80	1.3.80	1	0	10	"
2499	Thomas B. Jenner	322	0	33	14 years	1.1.80	1.1.80	1	6	10	"

1 This includes total amount due to date. 2 Rent overpaid under license to be credited. 3 In lieu of notice which appeared in Gazette of 7th May 1880, p. 1039, in name of John Stevenson, published in Gazette of 28th May 1880, p. 1189, is 42479 SP, not 1161 SP as stated in said Gazette.

CEMETERIES.
ACCOUNTS of Trustees, pursuant to *The Cemeteries Statute of 1864* (27 Vict. No. 201 § 28).

MOUNT MORIAC PUBLIC CEMETERY.
1st January to 31st December 1879.

RECEIPTS.

Balance	£9 0 0
Fees for graves, &c.	20 18 6
Other sources of income (refund of part cost of repairs to dividing fence)	3 0 0
Total	£32 18 6

EXPENDITURE.

Salaries	£2 7 10
Office expenses	1 0 0
Works	8 15 2
Grave-digging	4 0 6
Balance	16 15 0
Total	£32 18 6

B. A. ALLIN,
HENRY LARCOMBE,
MICHAEL COOGAN,
Trustees.

Declared at Mount Moriac the 20th day of May 1880, before
B. A. ALLIN, J.P.

MOUNT WYCHEPROOF PUBLIC CEMETERY.
19th April to 31st December 1879.

RECEIPTS.

Fees for graves, &c.	£5 10 0
Government grant	25 0 0
Total	£30 10 0

EXPENDITURE.

Office expenses	£1 11 3
Works	27 8 0
Balance	1 10 9
Total	£30 10 0

MOSES Y. HOLDEN,
ROBERT F. HAMILTON,
ROBT. RUSE,
Trustees.

Declared at Charlton the 19th day of May 1880, before G.
H. FOREMAN, J.P.

TIMOR PUBLIC CEMETERY.
1st January to 31st December 1879.

RECEIPTS.

Fees for graves, &c.	£38 15 0
Fees (remitted) for burial of poor	2 17 0
Government grant	20 0 0
Due bank	21 15 3
Total	£83 7 3

EXPENDITURE.

Balance from 1879 due bank	£26 1 1
Salaries	19 17 6
Office expenses	0 18 6
Works	17 13 8
Grave-digging	15 5 0
Interest	0 14 6
Fees remitted for burial of poor	2 17 0
Total	£83 7 3

SCRAFTON S. BROWN,
JOSEPH DU BOURG,
JAMES COLE,
Trustees.

Declared at Maryborough the 10th day of April 1880, before
EDWD. HARKNESS, J.P.

WANGARATTA PUBLIC CEMETERY.
1st January to 31st December 1879.

RECEIPTS.

Balance	£4 15 0
Fees for graves, &c.	91 10 0
Fees (remitted) for burial of poor	4 10 0
Loan from Borough of Wangaratta	113 9 3
Sale of grass	1 0 0
Total	£215 4 3

EXPENDITURE.

Balance owing Borough of Wangaratta	£21 9 3
Salaries	30 0 0
Office expenses	0 12 0
Grave-digging	82 10 0
Contingencies	0 9 6
Fees remitted for burial of poor	4 10 0
Bank overdraft and interest	59 4 0
Balance	16 9 6
Total	£215 4 3

WM. BICKERTON,
W. MELDRUM,
M. P. WHITTY,
Trustees.

Declared at Wangaratta the 6th day of May 1880, before
ALEXANDER TONE, J.P.

Erratum.—Sandhurst District.—The correspondence number in case of Giechrist Leslie, Nerring, published in Gazette of 28th May 1880, p. 1189, is 42479 SP, not 1161 SP as stated in said Gazette.

APPROACHING LAND SALES.

SALES of Crown Lands in Fee-simple to be held at the under-mentioned places and dates, viz. :-

	No. of Gazette.		No. of Gazette.
Ballaarat— Tuesday 15 June ...	50	Inglewood— Monday 21 June ...	*50, 55
Blackwood— Saturday 26 June ...	*51, 55	Jamieson— Tuesday 29 June ...	53
Daylesford— Tuesday 8 June ...	*47, 50, 51	Kerang— Tuesday 15 June ...	50
Dimboola— Thursday 8 July ...	55	Kilmore— Wednesday 30 June ...	*53, 55
Donald— Tuesday 6 July ...	55	Melbourne— Tuesday 8 June ...	*47, 50, 55
East Charlton— Wednesday 23 June ...	50	Tuesday 22 June ...	*51, 55
Echuca— Tuesday 6 July ...	55	Portland— Tuesday 29 June ...	53
Geelong— Tuesday 29 June ...	53	Rosedale— Thursday 24 June ...	51
Hamilton— Tuesday 8 June ...	47	Shepparton— Tuesday 8 June ...	47
Heathcote— Tuesday 6 July ...	55	Smythesdale— Friday 11 June ...	47
Horsham— Tuesday 22 June ...	51	Wangaratta— Tuesday 29 June ...	53

* Numbers of Gazette in which detailed particulars of these sales are published.
Lands and Survey Office, Melbourne.

SALES (Nos. 5363, 5364, 5365, AND 5366) OF CROWN LANDS IN FEE-SIMPLE.

HIS EXCELLENCY THE GOVERNOR, with the advice of the Executive Council, has been pleased to direct that a sale by auction of the undermentioned Crown Lands will be holden at the times and places stated hereunder, and that such lands be offered for sale in the lots hereinafter specified, and at the upset price fixed to each lot respectively.

The lands will be sold in fee-simple, and subject to the covenants, conditions, exceptions, and regulations directed by the Governor in Council by an Order in Council dated the 26th day of May 1873, and published in the *Government Gazette* of the 30th May 1873, page 941.

A deposit of one-half the price at which each lot is sold must be paid by the purchaser at the time of sale, and all such payments shall be made only in gold, silver, or bank notes, or cheques approved of by the officer conducting the sale, and the residue of such price must be paid within one month from that time.

JOHN GAVAN DUFFY,
Commissioner of Crown Lands and Survey.

Office of Lands and Survey,
Melbourne, 2nd June 1880.

DIMBOOLA.—Sale (No. 5363) at ELEVEN o'clock a.m. on THURSDAY the 8th JULY 1880, at the COURT HOUSE, Dimboola. To be conducted by the LAND OFFICER.

TOWN LOTS.

LILLIMUR, PARISH OF LILLIMUR, COUNTY OF LOWAN.
In the township of Lillimur.
Upset price 4l. per lot.—Charge for survey 1l.
Lot 1. Area 2r., allotment 4, section 2.

LAWLOIT, PARISH OF LAWLOIT, COUNTY OF LOWAN.
In the township of Lawloit.
Upset price 23l. per lot.—Charge for survey 1l.
Lot 2. Area 2a. 3r. 19p., allotment 5.
Upset price 30l. 2s. 6d. per lot.—Charge for survey 1l.
Lot 3. Area 3a. 3r. 2p., allotment 8.
Upset price 31l. 17s. 6d. per lot.—Charge for survey 1l.
Lot 4. Area 3a. 3r. 37p., allotment 14.
Upset price 24l. 10s. per lot.—Charge for survey 1l.
Lot 5. Area 3a. 0r. 9p., allotment 15.
Upset price 23l. per lot.—Charge for survey 1l.
Lot 6. Area 2a. 3r. 20p., allotment 16.
Upset price 29l. per lot.—Charge for survey 1l.
Lot 7. Area 3a. 2r. 20p., allotment 17.

SUBURBAN LOT.

PARISH OF DIMBOOLA, COUNTY OF LOWAN.
Adjoining the township of Dimboola, on the Wimmera.
Upset price 1l. per acre.—Charge for survey 1l.
Lot 8. Area 7a. 2r. 33p., allotment 60.

COUNTRY LOTS.

PARISH OF TARRANGINNIE, COUNTY OF LOWAN.
At the site of the Bible Christian Church, adjoining Mr. W. J. Day's holding.
Upset price 1l. per lot.—Charge for survey 1l.
Lot 9. Area 2r., allotment 59a.
Adjoining Mr. John Pascoe's holding.
Upset price 1l. 15s. per acre.—Charge for survey 5l. 19s.
Lot 10. Area 118a. 2r. 22p., allotment 12a.

PARISH OF DUNMUNKLE, COUNTY OF BORUNG.

19th section block of Mr. James Callaghan.
Upset price 1l. 5s. per acre.—Charge for survey 13l.
Lot 11. Area 200a., allotments 29 and 29 A. Valuation 255l.

DONALD.—Sale (No. 5364) at ELEVEN o'clock a.m. on TUESDAY the 6th JULY 1880, at the COURT HOUSE, Donald. To be conducted by the LAND OFFICER.

COUNTRY LOTS.

PARISH OF BANYENONG, COUNTY OF KARA KARA.
Adjoining the holdings of Messrs. Waddell and O'Keefe.
Upset price 1l. 10s. per acre.—Charge for survey 1l.
Lot 1. Area 9a. 3r. 24p., allotment 2 B.

PARISH OF BANYENA, COUNTY OF KARA KARA.
Adjoining the York Plains pre-emptive section.
Upset price 1l. 10s. per acre.—Charge for survey 2l. 4s.
Lot 2. Area 43a. 3r. 25p., allotment 44 A, section B.

PARISH OF WITCHPOOL, COUNTY OF BORUNG.
On the Avon River, south of the site of the Woolshed.
Upset price 1l. 10s. per acre.—Charge for survey 4l. 9s.
Lot 3. Area 88a. 3r. 38p., allotment A3.

PARISH OF LAEN, COUNTY OF BORUNG.
Adjoining the 19th section block of Alex. Adams.
Upset price 1l. per acre.—Charge for survey 1l.
Lot 4. Area 12a., allotment 37 A.

PARISH OF BANYENONG, COUNTY OF KARA KARA.
Adjoining the purchased land of Mr. Jas. Aitken, about one mile east of the Banyenong East pre-emptive section.
Upset price 1l. 10s. per acre.—Charge for survey 21l. 6s.
Lot 5. Area 425a. 1r. 35p., allotment 8, section 5.

ECHUCA.—Sale (No. 5365) at ELEVEN o'clock a.m. on TUESDAY the 6th JULY 1880, at the COURT HOUSE, Echuca. To be conducted by the LAND OFFICER.

TOWN LOT.

ECHUCA, PARISH OF ECHUCA NORTH, COUNTY OF RODNEY.
Rural store site of Peter McBride.
Upset price 7l. per lot.—Charge for survey 1l.
Lot 1. Area 33 6-10p., allotment 1, section C. One month allowed to remove improvements.

COUNTRY LOTS.

PARISH OF ECHUCA NORTH, COUNTY OF RODNEY.
49th section block of the late C. B. Evans.
Upset price 2l. 10s. per acre.—Charge for survey 1l.
Lot 2. Area 20a., allotment 32 B. Valuation 102l.

PARISH OF MITIAMI, COUNTY OF BENDIGO.
19th section block of Eliz. Hall.
Upset price 1l. per acre.—Charge for survey 4l.
Lot 3. Area 60a., allotments 171 and 172. Valuation 118l.

PARISH OF TURRUMBERY, COUNTY OF GUNBOWER.
Rural store site of Margaret Burns.
Upset price 3l. per acre.—Charge for survey 1l.
Lot 4. Area 1a., allotment 1 B, section 1. Valuation 800l.

PARISH OF PATHO, COUNTY OF GUNBOWER.
19th section blocks of E. McGuiness.
Upset price 1l. 2s. per acre.—Charge for survey 16l.
Lot 5. Area 319a. 2r. 3p., allotment 42, section C. Valuation 325l. 5s.

HEATHCOTE.—Sale (No. 5366) at ELEVEN o'clock a.m. on TUESDAY the 6th JULY 1880, at the COURT HOUSE, Heathcote. To be conducted by the LAND OFFICER.

COUNTRY LOTS.

PARISH OF LANGWORNOR, COUNTY OF DALHOUSIE.
At the site of Mr. J. Hanrahan's Public-house.
Upset price 2l. per lot.—Charge for survey 1l.
Lot 1. Area 3r. 39p., allotment B 33 A. Valuation 65l.
49th section block of Mr. Chas. McLean.
Upset price 3l. 10s. per acre.—Charge for survey 1l.
Lot 2. Area 19a. 3r. 5p., allotment B2, section B. Valuation 40l.

PARISH OF TOOBORAC, COUNTY OF DALHOUSIE.
Adjoining Mr. P. Sullivan's holding.
Upset price 1l. per acre.—Charge for survey 1l.
Lot 3. Area 9a. 1r. 25p., allotment 22, section B.

PARISH OF REDCASTLE, COUNTY OF RODNEY.
Immediately south of the Mount Camel pre-emptive section.
Upset price 1l. per acre.—Charge for survey 1l. 5s.
Lot 4. Area 24a. 2r. 32p., allotment 20.
Upset price 1l. per acre.—Charge for survey 4l. 16s.
Lot 5. Area 95a. 3r. 14p., allotment 21.
Upset price 1l. per acre.—Charge for survey 4l. 5s.
Lot 6. Area 84a. 2r. 10p., allotment 19 B.

LANDS WITHDRAWN FROM SALE.

NOTICE is hereby given that all Crown Lands which have passed without offer at public auction during the month of May 1880, and became open for sale under the 37th section of *The Land Act 1869*, have been withdrawn from sale under the 102nd section of the said Act.

JOHN GAVAN DUFFY,
Commissioner of Crown Lands and Survey.

Lands and Survey Office,
Melbourne, 1st June 1880.

ALTERATIONS IN LAND SALES.

BLACKWOOD.—Sale No. 5354, on 26th June 1880.—Lots 4, 5, 6 are in the parish of Korweinguboorra, county of Grant, not county of Bourke as gazetted.

INGLEWOOD.—Sale No. 5352, on 21st June 1880.—Lots 1 to 7 inclusive will be sold subject to the right to mine within the area without compensation except for surface damage.

MELBOURNE.—Sale No. 5347, on 8th June 1880.—Lots 9 and 10: Name of former licensee is B. W. Davey, not B. W. Darcy as gazetted. Lot 11: The valuation for improvements has been increased to £245.

Sale No. 5356, on 22nd June 1880.—Lots 14 to 17 inclusive are in the parish of Gembrook, county of Mornington, not county of Buln Buln as gazetted.

JOHN GAVAN DUFFY,
Commissioner of Crown Lands and Survey.

Lands and Survey Office,
Melbourne, 1st June 1880.

POSTPONEMENT OF LAND SALE.

KILMORE.—Notice is hereby given that the sale gazetted (*Gazette* 1880, p. 1183) to take place at Kilmore on Tuesday the 29th June 1880 has been postponed to the day following, viz., Wednesday, 30th June 1880.

JOHN GAVAN DUFFY,
Commissioner of Crown Lands and Survey.

Office of Lands and Survey,
Melbourne, 1st June 1880.

LAND SALE.—BALANCE UNPAID.

NOTICE is hereby given that the balance of purchase-money due, under section 36 of *The Land Act 1869*, on the under-mentioned lot has not been paid:—

KERANG.—Sale No. 5323, on 27th April 1880. Lot 6.

JOHN GAVAN DUFFY,
Commissioner of Crown Lands and Survey.

Lands and Survey Office,
Melbourne, 1st June 1880.

LAND SALES.—SCHEDULE OF UNSOLD LOTS.

AVENEL.—Sale on 11th May 1880. Lots 1 to 21, no offer.
CAMPERDOWN.—Sale on 18th May 1880. Lot 11, no offer.
CASTERTON.—Sale on 11th May 1880. Lots 3 to 13, no offer.
CASTLEMAINE.—Sale on 18th May 1880. Lots 6, 8, no offer. Lot 7, withdrawn.
COLAC.—Sale on 25th May 1880. Lots 1 to 8, 10 to 18, no offer. Lot 9, withdrawn.
ECHUCA.—Sale on 11th May 1880. Lots 2, 3, 6, no offer.
HORSHAM.—Sale on 11th May 1880. Lots 37 to 40, withdrawn. Lots 2 to 8, 10 to 33, no offer.
Sale on 25th May 1880. Lot 8, withdrawn. Lots 10 to 14, 21, no offer.
MELBOURNE.—Sale on 11th May 1880. Lot 4, no offer.
Sale on 18th May 1880. Lots 9, 16, no offer. Lot 11 withdrawn.
SANDHURST.—Sale on 25th May 1880. Lots 6, 14, 15, 16, 18, 22, no offer.
SHEPPARTON.—Sale on 18th May 1880. Lot 5, no offer.

JOHN GAVAN DUFFY,
Commissioner of Crown Lands and Survey.

Lands and Survey Office,
Melbourne, 1st June 1880.

RUN ABANDONED.

It is hereby notified that the run "Mount Typo," in the pastoral district of Beechworth, has been abandoned.—3259 N.

JOHN GAVAN DUFFY,
Commissioner of Crown Lands and Survey.

Office of Lands and Survey,
Melbourne, 10th May 1880.

LANDS TEMPORARILY RESERVED FROM SALE, ETC

IN pursuance of the provisions of *The Land Act 1869* (33 Vict. No. 360, § 6 and 9), and *The Education Act* (36 Vict. No. 447, § 4): Notice is hereby given that the Governor, with the advice of the Executive Council, has reserved from sale, temporarily, and has also (unless where otherwise stated) excepted from occupation for mining purposes or for residence or business under any miner's right or business license, and withheld from sale, leasing, and licensing, in pursuance of the 6th and 102nd sections of the said *Land Act 1869*, the lands hereinafter described, viz.:—

Pursuant to Orders of 31 May 1880.

BUNYIP.—Site for supply of Sand and Gravel, also withheld from sale, leasing, and licensing, and excepted from occupation for residence or business under any miner's right or business license.—One acre, county of Mornington, parish of Bunyip: Commencing at the west angle of the site, being a point bearing N. 21° 5' E. fourteen chains sixty links, No. 11477; bounded thence by a road bearing N. 25° 27' E. five chains; and thence by the aforesaid block bearing S. 64° 33' E. two chains, S. 25° 27' W. five chains, and N. 64° 33' W. two chains to the point of commencement. The bearings are from the true meridian.—(L.P.11.) (80.B.20712.)

GLENLYON.—Site for Public Park, also withheld from sale, leasing, and licensing, and excepted from occupation for residence or business under any miner's right or business license.—Forty-nine acres two roods, more or less, county of Talbot, town of Glenlyon, being the land temporarily reserved for Racing and other purposes of General Recreation by Order of the 6th July 1869, and described in the *Government Gazette* of the 9th July 1869.—(G.83 B.) (80.G.14705.)

LORNE.—Site for Cricket and other purposes of Public Recreation, also withheld from sale, leasing, and licensing, and excepted from occupation for residence or business under any miner's right or business license.—Six acres one rood twelve perches, county of Polwarth, parish of Lorne, at Lorne, being suburban allotments 2 and 3: Commencing at the intersection of the north side of William street and the east side of Otway street; bounded thence by the latter street bearing N. 10° E. eight chains fifty-eight links; thence by a street bearing N. 89° 59' E. seven chains eighty-eight links; thence by Smith street bearing S. 0° 1' E. two chains forty-eight links and S. 14° 15' E. three chains forty-seven links; and thence by William street aforesaid bearing S. 75° 45' W. ten chains fifty-five links to the point of commencement.—(L.147 B.) (80.L.4928.)—2390

MAFFRA.—Site for Drainage purposes, also withheld from sale, leasing, and licensing, and excepted from occupation for residence or business under any miner's right or business license.—One acre two roods, county of Tanjil, parish of Maffra, at Maffra, being allotments 6, 7, and 8 of section 9: Commencing at the west angle of allotment 6; bounded thence by a road bearing N. 26° 15' E. seven chains seventeen links; thence by Johnson street bearing S. 63° 45' E. two chains twenty-seven links; thence by allotments 4 and 5 bearing S. 26° 15' W. six chains two links; and thence by a road bearing west two chains fifty-four links to the point of commencement.—(M.89 F.) (80.M.20678.)

MARYBOROUGH.—Site for Water Supply purposes, also withheld from sale, leasing, and licensing, and excepted from occupation for mining purposes, or for residence or business under any miner's right or business license.—Three acres one rood seventeen perches, county of Talbot, municipal district of Maryborough, situate in section 23A: Commencing at the south angle of allotment 11A; bounded thence by the said allotment and a line bearing N. 69° 11' E. eight chains; thence by lines bearing respectively S. 20° 49' E. four chains twenty links, and S. 69° 11' W. eight chains; and thence by the road from Talbot bearing N. 20° 49' W. four chains twenty links to the point of commencement.—(M.78 Q.) (80.M.20546.)

PEECHELBA.—Site for Public purposes (State School, No. of application 2328), also withheld from sale, leasing, and licensing, and excepted from occupation for mining purposes or for residence or business under any miner's right or business license.—Five acres, county of Moira, parish of Peechelba, being part of allotment 60: Commencing at the south-west angle of the site, being a point bearing east fifteen chains from the south-west angle of the said allotment; bounded thence by roads bearing respectively north five chains, east ten chains, south five chains, and west ten chains to the point of commencement. The bearings are from the true meridian.—(P.137 D.) (79.E.6589.)

JOHN GAVAN DUFFY,
Commissioner of Crown Lands and Survey.

Lands and Survey Office,
Melbourne.

PROPOSED REVOCATION OF THE TEMPORARY RESERVATION OF LANDS.

IN pursuance of the provisions of *The Land Act 1869* (33 Vict. No. 360, § 6 and 9): Notice is hereby given that it is the intention of the Governor, with the advice of the Executive Council, to revoke the temporary reservation of the lands hereinafter referred to, viz.:—

The following Notices were gazetted 1^o on 14 May, pursuant to Orders of 10 May 1880.

BURRUMBEET.—The temporary reservation, by Order of the 23rd September 1867, of eighty-four acres three roods two perches of land in the parish of Burrumbeet, being allotment 1 of section E, as a site for Public purposes, is about to be revoked.—(B.488 Q.) (80.A.7021.)

COLLINGWOOD.—The temporary reservation, by Order of the 19th August 1861, of two roods of land in the city of Collingwood,

as a site for a Manure Depôt, is about to be revoked.—(Q.4.) (80.M.20552.)

KORWEINGUBOORA.—The temporary reservation, by Order of the 27th March 1876, of fifteen acres three roods thirty-five perches and two-tenths of land in the parish of Korweinguboorra, being part of allotment 50, as a site for Public purposes, is about to be revoked.—(K.133.) (79.S.10561.)

MULGRAVE.—The temporary reservation, by Order of the 26th August 1872, of forty-nine acres, more or less, of land in the parish of Mulgrave, being allotment 91, as a site for Watering purposes, is about to be revoked, so far as regards the portion thereof hereinafter described, viz.:—Six acres two roods three perches: Commencing at a point bearing east one chain from the south-east angle of allotment 91 A; bounded thence by a road bearing north eight chains fifteen links; thence by lines bearing respectively east eight chains and south eight chains fifteen links; and thence by Wellington road bearing west eight chains to the point of commencement.—(M.263(2).) (79.E.6394.)

TOOLAMBA.—The temporary reservation, by Order of the 26th January 1880, of one rood two perches of land in the parish of Toolamba, as a site for Mechanics' Institute, is about to be revoked.—(T.201(0).) (80.W.14581.)

The following Notices were gazetted 1^o on 21 May, pursuant to Orders of 18 May 1880.

MEERING.—The temporary reservation, by Order of the 30th September 1878, of two thousand and ninety acres, more or less, of land in the parish of Meering, as a site for the supply of Timber, is about to be revoked, so far as regards the portion thereof hereinafter described, viz.:—Seven acres one rood twenty-eight perches, situate in section 2: Commencing at the south-east angle of allotment 1A; bounded thence by a road bearing S. 8° 8' W. eight chains twenty-five links; thence by lines bearing respectively N. 81° 52' W. nine chains and N. 8° 8' E. eight chains twenty-five links; and thence by allotment 1A aforesaid bearing S. 81° 52' E. nine chains to the point of commencement. The bearings are from the true meridian.—(M.497(2).) (80.E.6637.)

RUPANYUP.—The temporary reservation, by Order of the 7th January 1878, of four hundred and forty acres, more or less, of land in the parish of Rupyanyup, being allotment 96, as a site for Public purposes, is about to be revoked, so far as regards the portion thereof hereinafter described, viz.:—Two acres: Commencing at a point bearing N. 89° 55½' W. one chain from the south-west angle of allotment 101; bounded thence by lines bearing respectively N. 89° 55½' W. five chains, N. 0° 4½' E. four chains, S. 89° 55½' E. five chains, and S. 0° 4½' W. four chains to the point of commencement. The bearings are from the true meridian.—(R.768.) (80.D.8314.)

ST. ARNAUD.—The temporary reservation, by Order of the 3rd June 1867, of one rood of land in the municipal district of St. Arnaud, as a site for a Mechanics' Institute, is about to be revoked.—(S.200(3).) (80.M.20801.)

The following Notice was gazetted 1^o on 28 May, pursuant to Order of 25 May 1880.

KAPONG.—The temporary reservation, by Order of the 16th October 1876, of forty acres of land in the parish of Kapong, being part of allotment 4 of section 11, as a site for affording access to Water is about to be revoked.—(K.100.) (80.F.3988.)

The following Notice was Gazetted 1^o on 4 June 1880, pursuant to Order of 31 May 1880.

NARRACAN.—The temporary reservation, by Order of the 29th July 1878, of seven acres, more or less, of land in the parish of Narracan, as a site for Road purposes, is about to be revoked.—(N.R.277.) (79.M.19070.)

JOHN GAVAN DUFFY,
Commissioner of Crown Lands and Survey.
Lands and Survey Office,
Melbourne.

REVOCATION OF THE TEMPORARY RESERVATION OF LANDS.

IN pursuance of the provisions of *The Land Act 1869* (33 Vict. No. 360, § 6 and 9), the Governor in Council has revoked the temporary reservation of the lands hereinafter referred to, viz.:—

Revoked by Orders of 31 May 1880.

EAGLEHAWK.—Site for Public Baths. See *Gazette* of 7 May 1880.

EMERALD HILL.—Site for purposes of Defence. See *Gazette* of 7 May 1880.

LETHBRIDGE.—Site for State School purposes. See *Gazette* of 7 May 1880.

JOHN GAVAN DUFFY,
Commissioner of Crown Lands and Survey.
Lands and Survey Office,
Melbourne.

LANDS PERMANENTLY RESERVED FROM SALE.

IN pursuance of the provisions of *The Land Act 1869* (33 Vict. No. 360, § 6 and 8), the Governor in Council has reserved from sale, permanently, the lands hereinafter referred to, viz.:—

Reserved by Orders of 31 May 1880.

FRANKSTON AND LANGWARRIN.—Site for General Cemetery. See *Gazette* of 7 May 1880.

PHILIP ISLAND.—Site for Watering purposes. See *Gazette* of 7 May 1880.

JOHN GAVAN DUFFY,
Commissioner of Crown Lands and Survey.
Lands and Survey Office,
Melbourne.

LANDS EXCEPTED OR WITHHELD UNDER SECTIONS 6, 9, AND 102 OF "LAND ACT 1869."

THE Governor, acting by and with the advice of the Executive Council, has made the following Orders under sections 6, 9, and 102 of *The Land Act 1869*:—

Pursuant to Orders of 31 May 1880.

JEFFCOTT.—Land withheld from sale, leasing, and licensing, and excepted from occupation for residence or business under any miner's right or business license.—Fifty-nine acres one rood thirty-two perches, county of Kara Kara, parish of Jeffcott: Commencing at the north-east angle of allotment 81 A; bounded thence by that allotment bearing S. 82° 27' W. twenty-four chains ninety-eight links; thence by allotment 82 bearing N. 7° 33' W. twenty-three chains eighty links; and thence by roads bearing respectively N. 82° 27' E. twenty-four chains ninety-eight links and S. 7° 33' E. twenty-three chains eighty links to the point of commencement. The bearings are from the true meridian.—(J.36(2).) (80.O.6053.)

NARRACAN.—The Order in Council of the 29th July 1878, excepting from occupation for residence or business under any miner's right or business license, and withholding from sale, leasing, and licensing, seven acres, more or less, of land in the parish of Narracan, temporarily reserved by the same Order as a site for Road purposes, has been revoked.—(N.R.277.) (79.M.19070.)

WANDILIGONG.—The Order in Council of the 16th March 1874, withholding from the operation of the 19th section of *The Land Act 1869* the land within fifteen chains of each side of the Owens River and its southern tributaries, from its source downwards to the Whorouly Creek, has been revoked, so far as it relates to the portion thereof comprised within the boundaries of the block in the parish of Wandiligong applied for under the said section by Daniel H. Wellman, No. 5936.

JOHN GAVAN DUFFY,
Commissioner of Crown Lands and Survey.
Lands and Survey Office,
Melbourne.

PROPOSED REVOCATION (IN PART) OF PROCLAMATION OF A TIMBER RESERVE.

IN pursuance of the provisions of *The Land Act 1869* (No. 360, § 53): Notice is hereby given that it is the intention of the Governor in Council to revoke (in part) the Proclamation of the undermentioned reserve for the preservation and growth of Timber, viz.:—

The following Notice was gazetted 1^o on 21 May, pursuant to Order of 18 May 1880.

WOMBAT STATE FOREST.—The Proclamation bearing date the 3rd February 1879, by which a reserve made for the preservation and growth of Timber, and comprising an area of one hundred and six thousand acres, more or less, was proclaimed under the designation of the Wombat State Forest, and which was in part revoked by several other Proclamations bearing date respectively 22nd April, 24th June, 8th September, and 6th October 1879, is about to be revoked so far as it relates to the portion of land hereinafter described, viz.:—Eighty acres, county of Dalhousie, parish of Trentham: Commencing at a point bearing west twelve chains eighty-eight links from the south-west angle of allotment 37 A; bounded thence by lines bearing respectively south twenty-four chains sixty links, west thirty-two chains fifty-two links, and north twenty-four chains sixty links; and thence by a road bearing east thirty-two chains fifty-two links to the point of commencement.—(T.171a.) (79.I.4645.)

JOHN GAVAN DUFFY,
Commissioner of Crown Lands and Survey.
Lands and Survey Office,
Melbourne.

CUTTING OR REMOVING TIMBER FROM LANDS IN CERTAIN PARISHES IN THE COUNTY OF TALBOT PROHIBITED.

PROCLAMATION

By His Excellency The Most Honorable George Augustus Constantine, Marquis of Normanby, Earl of Mulgrave, Viscount Normanby, and Baron Mulgrave of Mulgrave, all in the County of York, in the Peerage of the United Kingdom; and Baron Mulgrave of New Ross, in the County of Wexford, in the Peerage of Ireland; a Member of Her Majesty's Most Honorable Privy Council; Knight Grand Cross of the Most Distinguished Order of Saint Michael and Saint George, Governor and Commander in Chief in and over the Colony of Victoria and its Dependencies, &c., &c., &c.

WHETHERAS by *The Land Act 1869* it was amongst other things enacted, that notwithstanding anything therein before contained the Governor might by proclamation declare that no person, although he be duly licensed or otherwise authorized, should cut, dig, or remove live or dead timber or particular description of timber or bark, stone, gravel, sand, loam, brick or other earth, from such portions of Crown lands as were named in such proclamation, or should exercise on any such portions the powers, or any of them conferred by any license granted under the authority of Part III. of the said Act: Now therefore I, the Governor of Victoria, with the advice of

the Executive Council, under and by virtue of the power conferred by the above-recited Act, do by this my Proclamation declare that no person although he be duly licensed or otherwise authorized, shall cut or remove live timber of less diameter than fifteen inches on or from the unappropriated Crown lands situate in the parishes of Amherst, Bet Bet, Carisbrook, Craigie, Eglinton, Maryborough, and Wareek, all in the county of Talbot and colony of Victoria aforesaid, or shall exercise on any such portions of Crown lands the powers, or any of them, conferred by any license granted under the authority of Part III. of the said Act.

Given under my Hand and the Seal of the Colony, at Melbourne, this thirty-first day of May, in the year of our Lord One thousand eight hundred and eighty, and in the forty-third year of Her Majesty's reign.

(L.S.) NORMANBY,

By His Excellency's Command,
JOHN GAVAN DUFFY,
Commissioner of Crown Lands and Survey.

EC. 80/913 GOD SAVE THE QUEEN!

LANDS OPEN FOR SELECTION.

NOTICE is hereby given that the following portions of land will be open for application under Part II., section 19, of *The Land Act 1869*, on and after Friday, 18th June 1880, at Nine o'clock a.m., subject to payment of the value of improvements, if any, upon the land.

JOHN GAVAN DUFFY,
Commissioner of Crown Lands and Survey.
Department of Lands and Survey
(Occupation Branch),
Melbourne, 2nd June 1880.

Sandhurst district: parish of Yarraberb; area, 19 acres; formerly held by Alicia Hendy under 49th section.

Seymour district: parishes of Waranga and Whroo; the unoccupied portion of about 6900 acres of land lying between the Waranga Swamp and the Timber Reserve in the parishes of Waranga and Whroo, as shown upon plan in Crown Lands Office attached to correspondence I.4696.

Sale district: parish of Lower Meerlieu; area, 154a. 2r.; allotments 1 and 2, section 57.

Sale district: parish of Lower Meerlieu; area, 277 acres; allotments 1 and 2, section 48.

St. Arnaud district: parish of Witchipool; area, 20 acres; land situated east of Jas. McGowan's, and north of W. McAlpine's selections.

LANDS WITHDRAWN FROM SELECTION.

NOTICE is hereby given that the undermentioned lands are withdrawn from selection, viz.:-

Benalla district: the revoked selection of Wm. J. Baker, 21a. 3r. 39p., parish of Shepparton, described in *Gazette* of 28th May 1880, p. 1191, as available for selection on 11th instant.—(2096/19.)

Melbourne district: the EASTERN HALF of the revoked selection of John R. Patterson, 318a. 2r. 6p., parish of Jumbunna, described in *Gazette* of 28th May 1880, p. 1191, as available for selection on 11th instant.—(5575/19.)

JOHN GAVAN DUFFY,
Commissioner of Crown Lands and Survey.
Department of Lands and Survey,
(Occupation Branch)
Melbourne, 2nd June 1880.

COMMITTEE OF MANAGEMENT OF PORTION OF THE RESERVE FOR PUBLIC PURPOSES, KNOWN AS THE WEST MELBOURNE SWAMP.

WHEREAS by the 108th section of *The Land Act 1869* power is given to the Board of Land and Works to make rules and regulations for the care, protection, and management of all public parks and reserves, and for the preservation of good order and decency therein: Now therefore the Board of Land and Works, in pursuance of the power conferred as aforesaid, do hereby make the Regulation following to be observed and enforced in respect of that portion of the Reserve for Public purposes (known as the West Melbourne Swamp) permissively occupied by the Melbourne Hurling Club, as a Hurling Ground.

REGULATION.

The undermentioned gentlemen shall be Members of the Committee of Management to exercise control over such portion of the said reserve:-

John Whelan and James Cullinane, in the room of John Mormans and Robert Dillon, deceased.
(Corr. 80, C. 25342.—C.C.)

In witness whereof the Common Seal of the Board of Land and Works was hereunto affixed this thirty-first day of May, One thousand eight hundred and eighty, in presence of—

(L.S.) JOHN GAVAN DUFFY, President.
A. MORRAH, Member.

VICTORIA A CLEAN DISTRICT UNDER "THE SCAB ACT 1870."

IN pursuance of the 66th section of *The Scab Act 1870* the Governor in Council has revoked all previous Orders in Council relating to the "Clean Districts" of Victoria; and has ordered that the whole of Victoria shall be a Clean District within the meaning of the said Act.

JOHN A. MACPHERSON,
Chief Secretary's Office,
Melbourne, 6th June 1876.

Tenders.

PUBLIC WORKS OFFICE, MELBOURNE.

TENDERS will be received at this office until Twelve o'clock on the days and for the purposes undermentioned. Particulars may be learnt at this office, and also at the offices named in each instance.

The Board of Land and Works will not necessarily accept the lowest or any tender.

Underground Tank at the Experimental Farm, Cashel. Plans, &c., also at the Experimental Farm, Cashel. Preliminary deposit to accompany tender, £3. Final deposit, 10 per cent. 10th June.

New Police Quarters and other Works at Moonambel. Plans, &c., also at the Police Station, Moonambel. Preliminary deposit to accompany tender, £5. Final deposit, 10 per cent. 10th June.

Time-Ball Apparatus, &c., at the Lighthouse, Williamstown. Preliminary deposit to accompany tender, £5. Final deposit, 10 per cent. 10th June.

Repairs to Court House at Heathcote. Plans, &c., also at Court House, Heathcote. Preliminary deposit to accompany tender, £3. Final deposit, 10 per cent. 10th June.

Additions to Hospital, Police Depot, Richmond. Preliminary deposit to accompany tender, £5. Final deposit, 10 per cent. 10th June.

General Repairs, &c., Receipt and Pay Office, Smythesdale. Plans, &c., also at Receipt and Pay Office, Smythesdale. Preliminary deposit to accompany tender, £3. Final deposit, 10 per cent. 10th June.

Supply of Six Invalid Chairs and Four Commodities for the Lunatic Asylum, Yarra Bend. Preliminary deposit to accompany tender, £3. Final deposit, £3. 10th June.

Repairs to Office, Botanical Gardens, Melbourne. Preliminary deposit to accompany tender, £3. Final deposit, £3. 10th June.

Fencing, &c., Post Office at Williamstown. Plans, &c., also at Custom House, Williamstown. Preliminary deposit to accompany tender, £3. Final deposit, £3. 10th June.

Repairs to the Court House at Inglewood. Plans, &c., also at Court House, Inglewood. Preliminary deposit to accompany tender, £3. Final deposit, 10 per cent. 10th June.

Repairs, &c., to Court House at Kyneton. Plans, &c., also at Court House, Kyneton. Preliminary deposit to accompany tender, £5. Final deposit, 10 per cent. 10th June.

Alterations and Additions to Lodge at Melbourne entrance to Albert Park. Preliminary deposit to accompany tender, £3. Final deposit, 10 per cent. 10th June.

Additions and Repairs to Lodge at Cecil street entrance to Albert Park. Preliminary deposit to accompany tender, £3. Final deposit, 10 per cent. 10th June.

Tuck Pointing, Fencing, &c., at Court House, Ararat. Plans, &c., also at Court House, Ararat. Preliminary deposit to accompany tender, £5. Final deposit, 10 per cent. 10th June.

Firewood for use of Dredge and Tug Steamer, Gipsland Lakes. Specification also at Survey Offices, Sale and Bairnsdale. Preliminary deposit to accompany tender, £3. Final deposit, £5. 17th June.

Repairs to Post and Telegraph Office, Foster. Plans, &c., also at Post and Telegraph Office, Foster. Preliminary deposit to accompany tender £5. Final deposit, 10 per cent. 17th June.

Supply of second-hand Contractor's Rails. Preliminary deposit to accompany tender, £5. Final deposit, 10 per cent. 17th June.

Purchase and removal of old timber Bridge between the Yarra Bend and Kew Asylum. Preliminary deposit to accompany tender, £10. Final deposit, £50. 17th June.

All deposit-receipts, &c., must be made payable to the Secretary for Public Works.

Tenders to be addressed to the Honorable the Commissioner of Public Works, and marked "Tender for —."

THOMAS BENT,
Commissioner of Public Works,
Melbourne, 4th June 1880.

SCHOOL BUILDINGS, ETC.

TENDERS will be received at this office until One o'clock p.m. on the days and for the purposes undermentioned.

The lowest or any tender will not necessarily be accepted.

Tenders for wooden buildings for State Schools No. 2121, Beasley's Bridge, No. 2127, Slaty Creek, and for the extension of Sutherland's Plains, No. 1657. Plans, &c., at school No. 1646, St. Arnaud, and on application to William Dobbie, Esq., Inspector of School Buildings, Ballarat. 8th June 1880.

Tenders for wooden building at Dunmuckle South. Plans, &c., at schools No. 1465, Donald, and No. 502, Stawell. 8th June 1880.

Tenders for State School and quarters at Russell's Bridge, No. 530. Plans, &c., at schools No. 260, Geelong, and No. 1386, Lethbridge. 8th June 1880.

Tenders for brick building for State School No. 146, Carngham, and extension in wood to State School No. 905, Moonlight, Plans, &c., of Carngham at the school itself; of Moonlight at school No. 980, Scarsdale; and of both on application to William Dobbie, Esq., Inspector of School Buildings, Ballarat. 8th June 1880.

Brick additions to State Schools, No. 1508, Hawthorn, and No. 824, Gowerville; also a wooden building for No. 825, Moorooduc. Plans, &c., of Gowerville at the school itself; of Moorooduc at No. 2033, Morningson; and of all the works at this office. £10 deposit on the Hawthorn contract, and £5 on the others. 15th June 1880.

Wooden buildings for State Schools No. 651, Whroo, No. 1977, Catmual, and No. 1712, Pyramid Hill. Plans, &c., of Whroo at the school itself; of Catmual at Nos. 1480 E, Charlton, and 1052, Ingelwood; of Pyramid Hill at School No. 208, Echuca; and of all these works on application to A. McIntyre, Esq., Inspector of School Buildings, Sandhurst. 15th June 1880.

Brick additions to State School No. 1126, Murchison. Plans, &c., at the school itself, and at this office. 22nd June 1880.

Notice.—Tenders will be received at the Education Office, Melbourne, subject to the printed conditions of sale now on view at the new State School, Wahgunyah, up to One o'clock of the 8th day of June 1880, for the purchase of:—

Lot 1. Allotment 1, section K, township of Wahgunyah, containing by admeasurement two roods, more or less.

Lot 2. Allotment 2, section K, township of Wahgunyah, containing by admeasurement one rood, more or less.

The highest or any tender will not necessarily be accepted. Each tender must be accompanied by a remittance of £5, to be forfeited to the vendor if the successful tenderer does not sign the contract of purchase within a week from the date the tender is accepted.

ROBERT RAMSAY,
Minister of Public Instruction.

Education Department,
Melbourne, 3rd June 1880.

RUBBLE FOR MELBOURNE GAOL.

TENDERS will be received until Ten o'clock a.m. on Tuesday the 8th June, from persons willing to supply Rubble, in such quantities as may be ordered from acceptance of tender up to 30th June 1881.

The price must be expressed, without alterations or erasures, in words as well as in figures.

Estimated quantity about 9000 cubic yards.

Forms of tender and full particulars may be obtained from the Secretary to the Tender Board, Treasury, Melbourne.

Security will be required in the sum of £25, either in Government debentures, bank deposit-receipt, or cash deposit, as the tenderer may elect.

Bank deposit-receipts to be in favor of the Secretary, Tender Board.

Tenders must be accompanied by a preliminary deposit in bank notes, or a bank draft, payable to the order of the Secretary of the Tender Board, for £10 (cheques will in no case be received), which will be returned within ten days to unsuccessful tenderers on their application. Such deposit to be forfeited in the event of the successful tenderer failing to complete the security within the prescribed period.

The security must be completed within three days of acceptance of the tender, failing which the contract may be again advertised, or another tender accepted.

Tenderers failing to take up their accepted tenders will be disqualified from tendering for Government supplies for a period of twelve months.

The Government will not necessarily accept the lowest or any tender.

Tenders must be enclosed in a separate envelope, marked "Tender for Rubble," and be deposited in the Tender-box at the Pay Office, Treasury, Melbourne.

JAMES SERVICE,
Treasurer.

Treasury,
Melbourne, 27th May 1880.

PURCHASE OF ANCHOR.

TENDERS will be received by this department until Noon on Tuesday the 22nd June from persons willing to purchase a Bower Anchor, weighing about 35 cwt., now lying in the Custom Shed, on the Town Pier, Sandridge.

HY. CUTHBERT,

Commissioner of Trade and Customs,
Department of Trade and Customs,
Melbourne, 27th May 1880.

CONVEYANCE OF TELEGRAPH LINE REPAIRERS.

TENDERS will be received until Twelve o'clock on Tuesday, 8th June, for conveyance of Telegraph Line Repairers for one year, from 1st July 1880 to 30th June 1881, in the undermentioned districts, viz:—

Ballarat	Jamieson	Sale
Beechworth	Kerang	Sandhurst and
Benalla	Maryborough	Stawell.
Camperdown	Portland	

Specifications may be seen at the Stores Branch, General Post Office, and at the Post Offices above-named.

Tenders to be endorsed "Tender for Conveyance of Line Repairer, ——— District," and addressed (if by post, prepaid) to the Honorable the Postmaster-General, Melbourne, or deposited in the Tender-box at the General Post Office, Melbourne.

The amount of the preliminary deposit to be enclosed with the tender is £5.

The lowest or any tender will not necessarily be accepted.

HENRY CUTHBERT,
Postmaster-General.

Post Office and Telegraph Department,
Melbourne, 17th May 1880.

MAINTENANCE, ETC., OF TELEGRAPH LINES.

TENDERS will be received until Twelve o'clock on Tuesday, 15th June, for Maintenance and Repairs of Telegraph Lines in the undermentioned districts, for one year or three years, from 1st July 1880:—

Castlemaine District,
Dromana District.

Models and specifications may be seen at the Stores Branch, General Post Office; and specifications at the Post Offices at Castlemaine, Maldon, Dunolly, Newstead, Daylesford, and Fryerstown, for the Castlemaine-district; and at Frankston, Sorrento, Dromana, Flinders, Cape Schanck, and Morningson, for the Dromana district.

Tenders to be endorsed "Tender for Maintenance of Lines, ——— district," and addressed (if by post, prepaid) to the Honorable the Postmaster-General, Melbourne; or deposited in the Tender-box at the General Post Office, Melbourne.

The amount of the preliminary deposit to be enclosed with the tender is £5.

The lowest or any tender will not necessarily be accepted.

HENRY CUTHBERT,
Postmaster-General.

Post Office and Telegraph Department,
Melbourne, 25th May 1880.

MATERIALS AND PLANT FOR WATER-BORING MACHINES.

TENDERS will be received until Twelve o'clock noon on Tuesday 8th June instant, from persons willing to supply Materials and Plant for Water-boring Machines.

For particulars apply at the Stores Branch of this Department, Government Offices.

JOHN GAVAN DUFFY,
Commissioner of Crown Lands and Survey.

Department of Lands and Survey
Melbourne, 2nd June 1880.

TENDERS FOR GRAZING LANDS.

NOTE.—The full fee for six months must accompany the tender.

TENDERS will be received by the Board of Land and Works up to Noon of Wednesday, 30th June 1880, for the occupation for Grazing purposes only of the following unappropriated portions of land, subject to the Regulations approved by the Governor in Council, and published in the *Government Gazette* of 11th February 1876, as under, and also the subjoined special conditions.

Every license granted under subdivision VII. of section 47 of *The Land Act 1869* shall be subject to the conditions set forth in the schedule hereto, and to such special conditions and payment in advance of such fee as the Minister may determine, and shall be issued by an officer of the Department of Lands and Survey duly authorized on that behalf.

Schedule.

1. This license shall not be deemed to prevent the land comprised therein or any part or parts thereof from being sold, leased, or licensed under any of the provisions of parts I., II., or III. of *The Land Act 1869*, except subdivision VII. of the 47th section thereof, or proclaimed a common, or occupied by virtue of any miner's right or business license, or alienated or dealt with under the authority of *The Land Act 1869*, or any other Act now or hereafter to be in force, otherwise than for pastoral or depasturing purposes, or resumed by order of the Governor, acting by and with the advice of the Executive Council, for railways, roads, telegraph lines, dams, reservoirs, races, catchwater drains, pipe-tracks, quarries, or other public purposes; and no licensee shall in any such case be entitled to compensation other than the return of such portion of the fee paid by him, as the Minister may think fit.

2. If the licensee, or any person claiming an interest through or under the licensee in the land comprised in this license, shall, at any time during the period for which the license has been issued, employ any person to apply for a license of an allotment under *The Land Act 1869*, contrary to the true intent of the provisions thereof, or shall make or cause to be made any agreement or contract, or shall give or take, or cause to be given or taken, any negotiable security for the purpose of defeating or

evading the provisions of, or shall in any way whatsoever, directly, or indirectly, commit or be privy to a fraud upon the said Act, this license shall be void.

3. No land comprised in roads from time to time surveyed and marked out within the boundaries of the land comprised in this license shall be deemed within the operations of this license.

4. This license entitles the holder thereof during the period therein specified to use the land in respect of which the same is granted for depasturing purposes only, and does not confer any right to build thereon, or to cultivate, or fence any portion thereof; but if the holder thereof desire such use of the land beyond such period, notice to that effect must be given by him to the Minister one month prior to expiry thereof.

5. The interest in this license may not be transferred without the consent of the Minister and payment of a fee of One pound (£1), and upon sanction of transfer thereof a new license will issue to the transferee.

6. No claim whatsoever shall be made or entertained by reason of this license not being renewed or transferred.

Special Conditions.

1. The period of occupation will be, in the first instance, from 1st July 1880 to 31st December 1880.

2. The license fee must be paid every year in advance, if renewed. The fee for six months—for which the first license will be issued—must accompany the tender or be paid by the successful tenderer or his agent immediately, on the declaration of the acceptance of the tender, otherwise the offer of the next highest tenderer who may be prepared to comply with this condition may be accepted.

3. Tenders to be for so much per block per annum separately.

4. Tenders to be endorsed "Tender for Block 5," or "13," or "19," &c., as the case may be.

5. The highest or any tender not necessarily accepted.

6. Tenderers must give their full name and ordinary postal address.

7. The areas are in all cases given as more or less, and all appropriated, alienated, or licensed land (if any) within the boundaries is excluded.

Plans can be seen and information may be obtained in this office.

JOHN GAVAN DUFFY,
Commissioner of Crown Lands and Survey.

Department of Lands and Agriculture,
Melbourne, 3rd June 1880.

Grazing block (No. 5)—330 acres, parish of Drumburg, allotment 3 of section 11, a part of the forfeited run *Sinclair East*: Portland district.

Grazing block (No. 13)—15,500 acres: Commencing at the south-east corner of Singapore grazing license, on the sea-coast; thence westerly by the south boundary of that grazing license to Corner Inlet run; thence by the eastern boundary of said run to the north boundary of Wilson's Promontory run; thence easterly by said run to the sea-coast; thence northerly by said coast to the commencing point: At *Sealer's Cove*, Gippsland South district.

Grazing block (No. 19)—23,000 acres: Commencing at the south-west corner of Ryanston South run; thence north-easterly by the west boundary of Ryanston South for about ten miles; thence about north-west for three miles and a half to meet the Bass River; thence southerly by Bass River for about ten miles; thence by a line running south to the commencing point: Land known as *Ryanston*, Melbourne district.—(4994H.)

Grazing block (No. 22)—145 acres: Commencing at the north-east corner of allotment 139, parish of Rosedale; thence northerly by a line twenty-eight chains to the La Trobe River; thence up that river about forty-two chains; thence southerly by a line 36¹/₂ fifty chains to the north-west corner of allotment 139 aforesaid; thence by the northern boundary of that allotment to the commencement: Sale district.—(577/47.)

Grazing block (No. 25)—3000 acres: Commencing at north angle of Mount Misery pre-emptive right; thence north-easterly by Bowman's track to the south-west boundary of Kardinia run; thence north-westerly by said boundary to east of allotment 33, parish of Berwick; thence southerly by Cardinia Creek to Mount Misery pre-emptive right; thence along the north boundary of pre-emptive right to the commencement: Melbourne district.

Grazing block (No. 27)—2000 acres: Commencing at the north-west angle of R. Hopkin's selection, in the parish of Neerim; thence by a line running north to meet the La Trobe River; thence easterly by the La Trobe to a line which if produced southerly would strike the north-east angle of S. Warnock's selection; thence by lines running west one mile, south half-a-mile, west half-a-mile, north one mile and a half, and west one mile, and three-quarters to commencing point: Melbourne district.—(6307G.) (8332L.)

Grazing block (No. 28)—2000 acres: Commencing at the south-east angle of K. Warnock's selection, in the parish of Neerim; thence by a line running north to meet La Trobe River; thence south-easterly by the La Trobe to a line which if produced west would strike the south-east corner of K. Warnock's selection, being the commencing point: Melbourne district.—(6307G.) (8332L.)

Grazing block (No. 29)—2700 acres: Commencing at the south-west angle of allotment 91, parish of Nar Nar Goon; thence south for about one mile; thence by a line running east two miles and one-quarter mile; thence by a line running north to the south-east angle of allotment 93, the south-west and west by the south boundary of allotments 93, 92, and 91, and including unoccupied portions of allotments 93 and 89: Melbourne district.—(11324B.)

Grazing block (No. 65)—1600 acres, parish of Salisbury West, being a part of Salisbury Plains, lying between Wm. Jenkins', J. G. Walker's, Jas. Hicks', and Jas. Boyd's selections, and J. Irving's, J. C. Morrow's, No. 552/19; Mary Orr's, J. C. Morrow's, No. 43958/19; and Alfred Mortimer's selection; bounded on the remaining part of the north by W. M. Walker's 19th section application, No. 2891; and bounded on the south by the Inglewood common, formerly gazetted as *Matrem*: Dunolly district.—(3428C.) (304/47D.)

Grazing block (No. 72)—38,000 acres: Commencing at a point on the shore of Bass Straits where a small creek known as Running Creek falls into ocean about a mile in a north-westerly direction from the trigonometrical station on Cape Conran; thence north 15° west seven miles; thence east 15° north nine miles; thence south 15° east about seven miles to Pearl Point; thence by the shores of Bass Straits westerly to point of commencement, formerly known as *Mooruphill*: Bairnsdale district.—(3099N.)

Grazing block (No. 80)—70,000 acres: Commencing at Mount Ellery; thence east about ten miles; thence north about ten miles; thence west about about twelve miles to a range; thence by said range to the commencement; formerly let as *Mount Ellery*: Gippsland North district.—(88/47.)

Grazing block (No. 89)—45,000 acres: Commencing at Mount Matlock; thence by the road from Matlock to Jamieson to the south boundary of the Big River South grazing land; thence west by said boundary about six miles and a half; thence south about nine miles and a quarter; thence east about seven miles and a half to the commencement. Formerly let as *Mount Matlock*: Alexandra district.—(411/47.)

Grazing block (No. 94)—1700 acres: parishes of Winnindoo and Toongabbie South, lying between the purchased land and the La Trobe River, and extending from old Rosedale pre-emptive right to the western boundary of the Ridge run. Gippsland district.—(371/47.)

Grazing block (No. 97)—11 acres, parish of Linnithgow, the excised water-frontage to allotment 9, section I, near Cox's Creek: Hamilton district.—(421/47.)

Grazing block (No. 99)—6500 acres, the remnant of the run *Springburn*: Hamilton district.—(488/17.)

Grazing block (No. 100)—8000 acres: Commencing at the junction of Wright's Creek with the Buckland River; thence up the Buckland River about five miles to the junction of the eastern and western branches of that river; thence south-westerly about two miles and a half; thence north-westerly about six miles to Wright's Creek; thence down said creek to the commencement: Beechworth district.—(486/47.)

Grazing block (No. 126)—9700 acres, the remnant of the forfeited run *River Tyers*: Gippsland district.—(667/47.)

Grazing block (No. 128)—6000 acres, parish of Bidwell: Commencing at north-west corner of Mount Ellery grazing land; thence easterly by the northern boundary of said land about two miles and a half; thence northerly about four miles along the western boundary of the Rampart grazing land; thence westerly by a line about two miles to a range; thence southerly by said range about four miles to the commencement: Formerly let as *Wombat Point*: Bairnsdale district.—(332/47.)

Grazing block (No. 129)—10,300 acres, the remnant of the run *Glennaggie North*: Sale district.—(91/47.)

Grazing block (No. 134)—100 acres: That portion of land between Ben Cruachan South run and Maffra common and the Macalister River; formerly let as *Maffra*: Sale district.—(413/47.)

Grazing block (No. 137)—27,000 acres, county of Delatite: Bounded on the east by Abbey Yard grazing land; on the north by Dandongadale run; on the west by Mount Typo run; and on the south by Wonnangatta run: Formerly let as *Fruges*: Beechworth district.—(34.)

Grazing block (No. 139)—10,000 acres: Commencing at the corner of the Degamero run on the eastern branch of the King River; thence north-easterly about two miles and a quarter to the Rowe River about ten miles to its source; thence north-westerly about six miles along the Great Dividing Range to the head of the eastern branch of the King River; thence down the King River about six miles to the commencing point. Formerly let as *Clonleigh*: Beechworth district.—(34147.)

Grazing block (No. 149)—250 acres, the remnant of the forfeited run *Lilliput*: Bounded on the north by the Ulina run; on the east by Hugh Munroe's licensed holding; on the south by M. Gleeson's and J. Dean's; and on the west by the Rutherglen common, which is identical with the parish boundary: Beechworth district.

Grazing block (No. 154)—324 acres, parish of Won Wron, the unappropriated portions of allotments 58, 59, 63, and 64, between Max Creek and F. A. Devonshire's selection: Sale district.—(11575W.)

Grazing block (No. 166)—24,000 acres, the remnant of the forfeited run *Lynahurst*: Portland district.—(7086A.)

Grazing block (No. 172)—6000 acres, the remnant of the forfeited run *Cardinia*: Melbourne district.—(7086A.)

Grazing block (No. 176)—13,600 acres, the forfeited run *Sinclair's Valley*: Benalla district.—(7086A.)

Grazing block (No. 177)—2000 acres, the remnant of the run formerly known as *Upper Morwell*, in county of Buln Buln: Melbourne district.—(230/47.)

Grazing block (No. 179)—1200 acres, the remnant of the run formerly known as *Manton's Station, Torraddin*: Melbourne district.—(285/47.)

Grazing block (No. 181)—14,000 acres, formerly known as *Courtesy Hill*, in the county of Evelyn: Melbourne district.—(215/47.)

Grazing block (No. 219)—26 acres, being the reserve for Quarrying purposes in allotment 4, section 14, parish of Weerangourt: Hamilton district.—(20631M.)

Grazing block (No. 220)—6410 acres, being the remnant of land formerly let under grazing license as Little Glenalbyn: Castlemaine district.—(564/47D.)

Grazing block (No. 231)—600 acres, excluding State forest, the remnant of the forfeited run *Wooling*: Gisborne district.—(13245N.)

Grazing block (No. 232)—49 acres, parish of Tyabb, allotment 59A, the remnant of the forfeited run *Bungayun North*: Melbourne district.—(13245N.)

Grazing block (No. 236)—12,800 acres, the remnant of the forfeited run *Meadows*: Sale district.—(13245N.)

Grazing block (No. 237)—90 acres, the remnant of the forfeited run *The Ridge*: Sale district.—(13245N.)

Grazing block (No. 242)—40,960 acres, the remnant of the forfeited run *Harbiston*: Swan Hill district. The licensee must keep the land free of rabbits.—(13245N.)

Grazing block (No. 247)—10,900 acres, the forfeited run *Warre*: Warrnambool district.—(13245N.)

Grazing block (No. 248)—13,800 acres, the forfeited run *Grinan*: Warrnambool district.—(13245N.)

Grazing block (No. 255)—22,000 acres: Commencing at the north-west angle of Cuigmundi West run; thence northerly to the boundary of the Dargo High Plains run; thence north-easterly to the west angle of the Birregurra grazing land; thence southerly to the boundary of the Cuigmundi run; thence westerly to the commencement. Formerly let as *Cuigmundi North*: Omeo district.—(513/47.)

Grazing block (No. 258)—380 acres: Commencing at the south-west angle of Thos. Elliot's 19th section holding; thence south to the road bounding James Sutherland's holding on the north; thence east to W. M. Langhorne's grazing permit; thence by Langhorne's and Susan McKie's blocks to the north-west angle of the last-mentioned block; thence to the south-east of T. Austin's holding; and thence by Austin and Gillet and Elliot's holdings to the commencement. Formerly let as *Banganie*.—(188078.) (181/47.)

Grazing block (No. 259)—58,886 acres: The land in Swan Hill district known as *Pluto*. The licensee must keep the land clear of rabbits.—(245/47.)

Grazing block (No. 260)—73,600 acres: The land known as *Nox*: Swan Hill district. The licensee must keep the land clear of rabbits.—(245/47.)

Grazing block (No. 261)—409 acres, parish of Nerring, surrounded by the applications of C. Fraser and G. Watson, and the selections of L. Fraser, J. P. Gannon, Jas. Grafton, W. Densley, Jas. Fitzpatrick, John Francis and W. Morrow.—(14215Mc.)

Grazing block (No. 263)—64,000 acres, Swan Hill district. The licensee must keep the land clear of rabbits.—(No. 47 on plan.)—(362/47.)

Grazing block (No. 264)—48,000 acres, Swan Hill district. The licensee must keep the land clear of rabbits.—(No. 16 on plan.)—(363/47.)

Grazing block (No. 265)—58,560 acres, Swan Hill district. The licensee must keep the land free from rabbits.—(No. 32 on plan.)—(364/47.)

Grazing block (No. 266)—61,440 acres, Swan Hill district. The licensee must keep the land free from rabbits. (No. 40 on plan.)—(365/47.)

Grazing block (No. 267)—70,400 acres, Swan Hill district. The licensee must keep the land free from rabbits. (No. 30 on plan.)—(366/47.)

Grazing block (No. 268)—55,360 acres, Swan Hill district. The licensee must keep the land free from rabbits. (No. 36 on plan.)—(367/47.)

Grazing block (No. 269)—70,400 acres: Swan Hill district. The licensee must keep the land free from rabbits.—(No. 11 on plan.)—(368/47.)

Grazing block (No. 270)—47,000 acres: Swan Hill district. The licensee must keep the land free from rabbits.—(No. 12 on plan.)—(369/47.)

Grazing block (No. 271)—95,040 acres: Swan Hill district. The licensee must keep the land free from rabbits.—(No. 33 on plan.)

Grazing block (No. 272)—63,360 acres: Swan Hill district. The licensee must keep the land free from rabbits.—(No. 14 on plan.)—(371/47.)

Grazing block (No. 273)—95,040 acres: Swan Hill district. The licensee must keep the land free from rabbits.—(No. 34 on plan.)—(373/47.)

Grazing block (No. 274)—64,000 acres: Swan Hill district. The licensee must keep the land free from rabbits.—(No. 9 on plan.)—(374/47.)

Grazing block (No. 275)—48,000 acres: Swan Hill district. The licensee must keep the land free from rabbits.—(No. 15 on plan.)—(375/47.)

Grazing block (No. 276)—38,720 acres: Swan Hill district. The licensee must keep the land free from rabbits.—(No. 35 on plan.)—(376/14.)

Grazing block (No. 277)—44,800 acres: Swan Hill district. The licensee must keep the land free from rabbits.—(No. 18 on plan.)—(377/47.)

Grazing block (No. 278)—61,440 acres: Swan Hill district. The licensee must keep the land free from rabbits.—(No. 45 on plan.)—(378/47.)

Grazing block (No. 279)—44,800 acres: Swan Hill district. Licensee must keep the land free from rabbits.—(No. 17 on plan.)—(379/47.)

Grazing block (No. 280)—60,480 acres: Swan Hill district. Licensee must keep the land free from rabbits.—(No. 13 on plan.)—(370/47.)

Grazing block (No. 281)—30,720 acres: Swan Hill district. Licensee must keep the land free from rabbits.—(No. 29 on plan.)—(335/47.)

Grazing block (No. 282)—64,000 acres: Swan Hill district. The licensee must keep the land free from rabbits.—(No. 27 on plan.)—(313/47.)

Grazing block (No. 283)—83,200 acres: Swan Hill district. The licensee must keep the land free from rabbits.—(No. 21 on plan.)—(246/47.)

Grazing block (No. 291)—74 acres, allotment 2, section 6, parish of Concungella: Stawell district.—(563/47.)

Grazing block (No. 292)—191 acres, being John Hewitt's forfeited selection, parish of Ararat: Ararat district.—(302/47.)

Grazing block (No. 294)—90 acres, parish of Callawadda, between the holdings of Chas. Allard and D. McDougall, and allotment 136: Stawell district.—(412/47.)

Grazing block (No. 296)—70,000 acres: Commencing on the River Murray where the northern boundary of Limestone run abuts thereon; thence by said boundary of that run to its north angle; thence by a line direct to Mount Gibbo; thence north to Mount Pinibar; thence east to Tom Groggin grazing land; thence by the west and south boundaries of that grazing land to the river aforesaid; and thence by that river to the commencement. Formerly known as *Parvobis*: Bairnsdale district.—(162/47.)

Grazing block (No. 301)—70 acres, parish of Parrie Yallock, part of allotment B, section 2: Ararat district.—(332/47.)

Grazing block (No. 305)—30,000 acres: Commencing at the junction of the Mountain Creek with the Snowy River; thence by a line bearing east about seven miles; thence by a line bearing north about five miles to the south-east angle of Musk Creek grazing land westerly to the Snowy River; and thence down that river to the commencement. Formerly known as *Mountain Creek*: Bairnsdale district.—(569/47.)

Grazing block (No. 307)—5500 acres: Commencing at the junction of the eastern and western branches of the Upper Buckland River; thence up the eastern branch about five miles to Mount Selwyn grazing land; thence south-westerly about three miles and a half to the western branch of the Buckland River; thence down this branch to the commencement. Formerly let as *Colemanberry*: Beechworth district.—(692/47.)

Grazing block (No. 308)—35,000 acres: Commencing on the Snowy River, at north-west corner of Mountain Creek run; bounded on the south by said run bearing east eight miles; thence by a line bearing north 30° W., about eleven miles to the south boundary of Deddick run; thence west by the boundary of that run to the Snowy River; thence south by the Snowy River to the commencement. Formerly let as *Musk Creek*.—(573/47.)

Grazing block* (No. 314)—320 acres, parish of Murrabit, the forfeited selection of J. E. Roberts: Kerang district.—(8475K.)

Grazing block (No. 316)—530 acres, parishes of Strathbogie and Marraweeny: Commencing at a point bearing south one chain from P. H. L. Jackson's 19th section block; thence west by the northern boundary of J. Jeffers', Wm. Steen's, E. B. Broughton's, and R. Jeffers' 19th section blocks; and a line across a two-chain road; thence north-easterly by R. Jeffers' and James Mackrell's 19th section blocks; thence north by a line and Jas. Mackrell's block to the boundary of run; thence by said boundary south-easterly to Jackson's selection aforesaid; and thence south to the commencement. Formerly let as *Spring's A*: Benalla district.—(573/47.)

Grazing block (No. 320)—50,000 acres: The remnant of the abandoned run, Mount Typo, Beechworth district.—(3259N.)

Grazing block (No. 321)—2100 acres, the remnant of the forfeited run *Noorlim East*: Seymour district.—(332/47.)

Grazing block (No. 322)—1150 acres, the reserve adjoining the *West Charlton* pre-emptive right: St. Arnaud district.—(9978W.)

Grazing block (No. 323)—600 acres: That portion of the Mount Cole State Forest excised from the Woodlands run, lying west, south, and east of Ewen McLeods 19th selection of 220 acres: Ararat district.—(16655S. and 414/47.)

Grazing block (No. 324)—800 acres: That portion of the Mount Cole State Forest excised from the Woodlands run, lying north of E. McLeods 19th selection, and south of a line drawn due east from the north angle of Thomas Wileman's 19th selection of 238 acres: Ararat district.—(16655S.)

Grazing block (No. 325)—1350 acres, allotments 136, 137, 128, parts of 126 and 129, a timber reserve, part of the *Warranooke* forfeited run: Horsham district.—(20119S.)

Grazing block (No. 326)—5900 acres, the remnant of the forfeited run *Samaria*: Benalla district.—(534/47.)

Grazing block (No. 327)—38,000 acres, land formerly let as *Snowy River*: Bairnsdale district.—(204/47.)

Grazing Block (No. 328)—6 acres, land lying between Wm. Williamson's selection and the Korite Creek: Hamilton district.—(233/47.)

NOTE.—On the block marked thus * the improvements are to remain the property of the Government (who will resume possession of them on the expiration of the tenure), and are to be kept in good order and condition by the licensee.

ORDER IN COUNCIL AUTHORIZING THE PURCHASE OF PIPES.—(Series 1879-80.)

Serial No.	Purpose, No. of Tenders, Particulars of Contract.	Amount.	Name for Approval.	Charged against Vote or Fund.	Authorized according to Regulations on the date stated.
2067	MINES—VICTORIAN WATER SUPPLY—Order in Council authorizing the purchase of 3000 feet 1½-inch galvanized iron piping	10½d. per foot	McLean Bros. and Rigg	Division 91. Water-works, Coliban District	Approved by the Governor in Council, 25th May 1880.—R. Wadsworth, Clerk of the Ex.C.

Melbourne, 4th June 1880.

CONTRACTS ACCEPTED.—(Series 1879-80.)

Serial No.	Purpose, No. of Tenders, and Particulars of Contract.	Amount.	Name for Approval.	Charged against Vote or Fund.	Authorized according to Regulations on the date stated.
2068	MELBOURNE WATER SUPPLY— (6)—Supplying 400 fire-plugs and 200 fire-plug lugs	£ s. d. 170 0 0	Fulton Foundry Co. (Limited) ¹		
2069	(7)—Supplying sluice-valves, viz. :— 30 3-inch 50 4-inch 20 5-inch 10 6-inch	349 0 0	Robison Brothers and Co. ¹	Railway Loan Act 1878, No. 608. Item 9, Yan Yean Works. Paper A, 1880. £23,500	Thos. Bent. 3/6/80.
2070	(4)—Supplying about 200 tons cast-iron 3-inch water-pipes	£10 10s. per ton	J. Blyth and Co., about 10 tons ¹ McLean Bros. and Rigg, about 30 tons ¹ James Park, about 54 tons ¹ J. Slater and Co., about 110 tons ¹		
2071	OFFICES, Etc.—Supply of firewood and fresh water, at Portland, as under— s. d. Sheoak, in 2-ft. billets, at 9 0 } per ton Gum, " 2-ft. " " 7 0 } of 40 Sheoak, " 4½-ft. lengths, " 9 0 } cubic Gum, " 4½-ft. " " 5 6 } feet Fresh water, at 3s. 6d. per load of 165 gallons up to 31st December 1880 (being transfer of contract No. 1195)	Rates ...	Henry Beams ...	Contingencies, 1879-80	James Service. 27/5/80.
2072	POST OFFICE— Supplying 500 telegraph poles at Macedon...	£ s. d. 130 0 0	Thos. Burnett ¹ ...	Extension of Lines. Division 78	Henry Cuthbert. 27/5/80.
2073	Supplying 400 Western Port bluegum telegraph poles in Melbourne	1470 16 8	S. R. Groom ¹ ...		
2074	RAILWAYS— Construction of five (5) gatekeepers' cottages	568 4 4	Arthur Liddicoat and Co. ¹	Loan 39 Vict. 531. Sched. 2, item 1. Acts 580 and 606. Karlsruhe to Daylesford line	D. Gillies. 2/6/80.
2075	Extra 'on contract No. 928 of 1878-79: Supply of points and crossings— Geelong, re-construction of station yard ... £150 0 0 Yarrawille, sidings, &c. ... 100 0 0 Ballarat, re-construction of station yard ... 150 0 0 Sandhurst, ditto, ditto ... 400 0 0 Echuca, additional siding accommodation ... 250 0 0 £1050 0 0 Karlsruhe to Daylesford ... 120 0 0 Melbourne Terminus ... 830 0 0	2000 0 0	Thompson and Co. ¹	Division No. 83. Railways Construction :— Item 16 " 5B " 25 " 44 " 49 Loan 39 Vict. 531. Sched. 2, item 1. Acts 580 and 606 Loan 42 Vict. 608. Sched. 2, item 4. Act 640	D. Gillies. 3/6/80.
2076	ROADS—(5)—Iron swing bridge over River La Trobe, near Sale	6869 3 7	P. Platt ¹ ...	Div. 69/24. Bridge over La Trobe River	Thos. Bent. 2/6/80.
2077	WORKS, Etc.— (3)—New stable and other works at the Police Station, Merino	186 0 0	Herbert Hart ¹ ...	Div. 67/2/1. Police Buildings	Thos. Bent. 2/6/80.
2078	(7)—Additions and repairs to Lunatic Asylum, Yarra Bend	319 15 6	William Smith ...	Div. 67/4/1. Lunatic Asylums	
2079	(5)—Two insect cabinets for the National Museum, Melbourne	116 0 0	James N. Bell ¹ ...	Div. 67/11/1. Repairs, Public Library, Museums, &c.	
2080	Additional work under contract 79-80/1251: Post and Telegraph Office, Lintons	6 12 6	H. Maxwell ¹ ...	Div. 67/12/1. Post and Telegraph Offices	
2081	(8)—Construction of Upper Battery, Queens-cliff	10673 17 11	John Horne ¹ ...	Div. 68. Defence Works	
2082	(6)—Fire-hose and enclosures for the New Public Offices, Melbourne	173 13 3	James N. Bell ¹ ...	Loan Act No. 608. Paper A. No. 2, 7/8/79. Completing Approaches, &c., New Public Offices	
2083	Approved that a sum of a £1000 be paid to the Shire Council of Huntly towards the storm-water channel there	1000 0 0	Shire Council of Huntly	Div. 67/16/34. Storm-water Channel, Huntly, &c.	Order in Council for incurring expenditure without contract, dated 31st May 1880.—T.B.
2066 of 1879-80.	See note ²				

¹ Fulfilled previous contracts satisfactorily.² Contract No. 2066, sluice-gates, Broken Creek, is to be completed in redgum for £701 19s. 6d.

Melbourne, 4th June 1880.

No. 55.—JUNE 4, 1880.—4.

CONTRACTS ACCEPTED.—(Series 1880-81.)

Serial No.	Purpose, No. of Tenders, and Particulars of Contract.	Amount.	Name for Approval.	Charged against Vote or Fund.	Authorized according to Regulations on the date stated.
156	TRANSPORT— (2)—Delivery, at Ararat, of such goods and furniture as may be forwarded per railway, either by the Stores and Transport Department or by the Inspector of Lunatic Asylums, from 1st July 1880 to 30th June 1881	Rates as per annex	Permewan, Wright, and Co. (Limited) ¹		
157	(3)—Delivery, at Ballarat, of such goods and furniture as may be forwarded per railway by the Stores and Transport Department, from 1st July 1880 to 30th June 1881 (Industrial Schools not included in this contract)	Ditto	Wm. McCulloch and Co. (Limited) ¹		
158	(2)—Delivery, at Beechworth, of such goods and furniture as may be forwarded per railway, either by the Stores and Transport Department or the Inspector of Lunatic Asylums, from 1st July 1880 to 30th June 1881	Ditto	Edward Coulson		
159	(1)—Delivery, at Castlemaine, of such goods and furniture as may be forwarded per railway by the Stores and Transport Department, from 1st July 1880 to 30th June 1881	Ditto	Wm. McCulloch and Co. (Limited) ¹		
160	(1)—Delivery, at Echuca, of such goods and furniture as may be forwarded per railway by the Stores and Transport Department, from 1st July 1880 to 30th June 1881	Ditto	Wm. McCulloch and Co. (Limited) ¹	Transport, 1880-81...	James Service, 27/5/80.
161	(2)—Delivery at Geelong, of such goods and furniture as may be forwarded per railway by the Stores and Transport Department, from 1st July 1880 to 30th June 1881	Ditto	Denis O'Brien ¹		
162	(2)—Delivery, at Horsham, of such goods and furniture as may be forwarded per railway by the Stores and Transport Department, from 1st July 1880 to 30th June 1881	Ditto	Broadbent Brothers and Co. ¹		
163	(1)—Delivery, at Maryborough, of such goods and furniture as may be forwarded per railway by the Stores and Transport Department, from 1st July 1880 to 30th June 1881	Ditto	Higham and Co.		
164	(2)—Delivery, at Sandhurst, of such goods and furniture as may be forwarded per railway by the Stores and Transport Department, from 1st July 1880 to 30th June 1881	Ditto	Renwick and Co. ¹		
165	(2)—Delivery, at Stawell, of such goods and furniture as may be forwarded per railway by the Stores and Transport Department, from 1st July 1880 to 30th June 1881	Ditto	Broadbent Brothers and Co. ¹		

Melbourne, 4th June 1880.

¹ Fulfilled previous contracts satisfactorily.

ANNEX TO CONTRACTS NOS. 157 TO 166.—Transport.

	No. 156. Ararat. Permewan, Wright and Co. (Limited.)		No. 157. Ballarat. W. McCulloch and Co. (Limited.)		No. 158. Beechworth. Edward Coulson.		No. 159. Castlemaine. W. McCulloch and Co. (Limited.)		No. 160. Echuca. W. McCulloch and Co. (Limited.)	
	Goods Generally.	Furniture.	Goods Generally.	Furniture.	Goods Generally.	Furniture.	Goods Generally.	Furniture.	Goods Generally.	Furniture.
	s. d.	s. d.	s. d.	s. d.	s. d.	s. d.	s. d.	s. d.	s. d.	s. d.
Over 28 lbs.	0 6	0 6	0 6	1 0	0 6	1 0	0 6	1 0	1 0	1 6
Up to 28 lbs., for ...	0 9	1 0	0 6	1 0	0 6	1 0	0 6	1 0	1 0	1 6
" 56 "	1 0	1 0	0 6	1 0	0 6	1 0	1 0	2 0	1 0	1 6
" 84 "	1 0	1 6	0 6	1 0	0 6	1 0	1 0	2 0	1 0	1 6
" 1 cwt.	1 0	1 6	1 0	2 0	1 0	2 0	1 6	3 0	1 6	2 0
" 2 "	1 0	1 6	1 0	2 0	1 0	2 0	1 6	3 0	1 6	2 0
" 3 "	1 0	2 0	1 0	2 0	1 0	2 0	1 6	3 0	1 6	2 0
" 4 "	1 6	2 0	1 0	2 0	1 0	2 0	1 6	3 0	1 6	2 0
" 5 "	1 6	2 6	2 0	4 0	2 0	4 0	2 6	5 0	2 0	2 6
" 10 "	2 6	2 6	2 6	5 0	2 6	5 0	3 6	7 0	2 6	5 0
" 15 "	2 6	3 0	3 0	6 0	3 0	6 0	4 6	9 0	2 6	5 0
" 1 ton ... at per ton	2 6	3 0	3 0	6 0	3 0	6 0	4 6	9 0	2 6	5 0

	No. 161. Geelong. Denis O'Brien.		No. 162. Horsham. Broadbent Bros. and Co.		No. 163. Maryborough. Higham and Co.		No. 164. Sandhurst. Renwick and Co.		No. 165. Stawell. Broadbent Bros. and Co.	
	Goods Generally.	Furniture.	Goods Generally.	Furniture.	Goods Generally.	Furniture.	Goods Generally.	Furniture.	Goods Generally.	Furniture.
	s. d.	s. d.	s. d.	s. d.	s. d.	s. d.	s. d.	s. d.	s. d.	s. d.
Over 28 lbs.	0 6	0 6	0 6	0 6	0 9	1 0	0 6	1 0	0 6	0 6
Up to 28 lbs., for ...	0 6	0 6	0 6	0 6	1 0	1 6	0 6	1 0	0 6	0 6
" 56 "	0 6	0 6	0 6	0 9	1 0	1 6	0 6	1 0	0 6	0 6
" 84 "	0 6	0 6	0 9	1 0	1 0	1 6	0 6	1 0	0 6	0 6
" 1 cwt.	1 0	1 0	1 0	1 6	1 6	2 0	0 6	1 0	0 9	1 0
" 2 "	1 0	1 0	1 0	2 0	1 6	2 0	0 6	1 0	1 0	1 0
" 3 "	1 6	1 6	1 6	2 6	1 6	2 6	1 0	1 6	1 0	1 6
" 4 "	1 6	1 6	1 6	3 0	1 6	3 0	1 0	1 6	1 0	1 9
" 5 "	2 0	2 6	2 0	3 6	2 0	3 6	1 6	1 6	1 6	2 6
" 10 "	2 6	2 6	2 6	4 6	2 6	4 6	2 0	2 6	2 0	3 6
" 15 "	2 6	2 6	3 0	6 0	3 6	6 0	2 0	2 6	2 6	5 0
" 1 ton ... at per ton	2 6	2 6	3 6	7 0	3 6	6 0	2 0	2 6	3 0	5 6

CONTRACTS ACCEPTED.—(Series 1880-81.)—continued.

Serial No.	Purpose, No. of Tenders, and Particulars of Contract.	Amount.	Name for Approval.	Charged against Vote or Fund.	Authorized according to Regulations on the date stated.
166	GOVERNMENT STATIST—(3)—Supply of paper, for delivery, not later than the 15th December 1880	Rates as per annex	Sands and McDougall ¹	Contingencies, 1880-81	James Service. 27/5/80.
97 122 142	of 1880-81. See notes ² ³ and ⁴				

¹ Fulfilled previous contracts satisfactorily.
² Annex to contract No. 97, page 1178 ante, item 2, bread, wheaten, third quality, for 1s. read 1d.
³ Contract No. 122, page 1178 ante, for C. Chaplin and Co., read Thomas Chaplin and Co.; and in the annex thereto, page 1180, for Thomas Chaplin and Co., read Thomas Chaplin and Co.
⁴ Contract No. 142, milk, page 1178, read 5d. per quart, rates.
 Melbourne, 4th June 1880.

ANNEX TO CONTRACT NO. 166.

Item.	Quantities.	Description of Paper.	Rate.		Amount:
			Per Ream.	£ s. d.	
	Reams.				
1	155	Cream wove quadruple foolscap ...	60 lbs.	1 10 0	232 10 0
2	32	Imitation hand-made imperial ...	64 "	1 17 4	59 14 8
3	11	" " super-royal ...	54 "	1 11 6	17 6 6
4	11	" " medium ...	34 "	0 19 10	10 18 2
5	32	" " demy ...	24 "	0 14 0	22 8 0
6	32	" " double-foolscap ...	30 "	0 17 6	28 0 0
7	35	Double foolscap cartridge, white ...	50 "	0 18 6	32 7 6
8	25	" " " pink ...	50 "	0 18 6	23 2 6
		Total ...			£426 7 4

Courts.

STAWELL.—COURT OF MINES.—The next Court of Mines for the Mining District of Ararat will be holden at Stawell on Thursday the 2nd day of September 1880.—(By Order) R. E. JOHNS, Clerk of the said Court. Stawell, 27th May 1880.

CENTRAL CRIMINAL COURT: pursuant to Order in Council of 5 January 1880.
 Melbourne ... Tuesday ... 15 June

COURTS OF ASSIZE: pursuant to Order in Council of 5 January 1880.

Ararat ...	Saturday	16 October
Ballarat ...	Wednesday	20 October
Beechworth ...	Thursday	14 October
Belfast ...	Wednesday	6 October
Castlemaine ...	Monday	25 October
Geelong ...	Monday	26 July
Hamilton ...	Monday	11 October
Maryborough ...	Thursday	15 July
Salé ...	Thursday	22 July
Sandhurst ...	Wednesday	20 October

GENERAL SESSIONS: pursuant to Order in Council of 5 January 1880.

Ararat ...	Monday	30 August
Bairnsdale ...	Monday	15 November
Ballarat ...	Thursday	5 August
Beechworth ...	Saturday	17 July
Belfast ...	Friday	20 August
Benalla ...	Tuesday	13 July
Castlemaine ...	Thursday	19 August
Clunes ...	Tuesday	3 August
Daylesford ...	Thursday	26 August
Dunolly ...	Friday	2 July
Echuca ...	Friday	11 June
Geelong ...	Thursday	21 October
Hamilton ...	Thursday	26 August
Heathcote ...	Thursday	16 September
Inglewood ...	Thursday	8 July
Jamieson ...	Friday	1 October
Kilmore ...	Tuesday	15 June
Kyneton ...	Tuesday	24 August
Mapsfeld ...	Monday	4 October
Maryborough ...	Friday	25 June
Melbourne ...	Friday	2 July
Palmerston ...	Wednesday	10 November
Portland ...	Monday	23 August
Salé ...	Friday	12 November

Sandhurst ...	Friday	30 July
St. Arnaud ...	Monday	5 July
Stawell ...	Thursday	2 September
Walhalla ...	Monday	22 November
Wangaratta ...	Thursday	15 July
Warrnambool ...	Wednesday	18 August
Wood's Point ...	Tuesday	28 September

COUNTY COURTS.—Dates fixed by the Judges.

Alexandra ...	Friday	24 September
Ararat ...	Tuesday	31 August
Avoca ...	Tuesday	29 June
Bacchus Marsh ...	Wednesday	15 September
Bairnsdale ...		
Ballan ...	Friday	15 October
Ballarat ...	Tuesday	27 July
Beaufort ...	Thursday	29 July
Beechworth ...	Monday	23 August
Belfast ...	Friday	20 August
Benalla ...	Tuesday	13 July
Blackwood ...	Friday	17 September
Bright ...	Tuesday	20 July
Camperdown ...	Saturday	14 August
Casterton ...	Saturday	28 August
Castlemaine ...	Wednesday	23 June
Chiltern ...	Thursday	19 August
Clunes ...	Tuesday	3 August
Colac ...	Thursday	12 August
Coleraine ...		
Oreswick ...	Wednesday	4 August
Dandenong ...	Wednesday	23 June
Daylesford ...	Thursday	26 August
Donald ...	Monday	18 October
Dunolly ...	Friday	2 July
East Charlton ...	Wednesday	13 October
Echuca ...	Friday	11 June
Geelong ...	Thursday	10 June
Gisborne ...	Wednesday	27 October
Hamilton ...	Thursday	26 August
Heathcote ...	Thursday	16 September
Horsham ...	Saturday	4 September
Inglewood ...	Friday	9 July
Jamieson ...	Friday	1 October
Kerang ...	Wednesday	6 October
Kilmore ...	Tuesday	15 June
Kyneton ...	Tuesday	24 August
Maldon ...	Wednesday	29 September
Mansfield ...	Monday	4 October
Maryborough ...	Friday	25 June

Melbourne	Monday	7 June
Mornington		
Nagambie	Thursday	11 November
Omeo	Friday	11 June
Palmerston		
Portland	Monday	28 August
Romsey	Tuesday	26 October
Rushworth	Wednesday	14 July
Rutherglen	Wednesday	18 August
Sale		
Sandhurst	Wednesday	1 September
Scymour	Wednesday	10 November
Shepparton	Tuesday	8 August
Smythesdale	Wednesday	9 June
St. Arnaud	Monday	5 July
Stawell	Thursday	2 September
Talbot	Friday	1 October
Walhalla		
Wangaratta	Wednesday	1 September
Warragul		
Warrnambool	Wednesday	18 August
Wodonga	Tuesday	17 August
Wood's Point	Tuesday	28 September
Yackandandah	Saturday	21 August
Yea	Wednesday	22 September

COURTS OF MINES.—Dates fixed by the Judges.

COURT OF CHIEF JUDGE.		
Melbourne	Monday	16 August
ARARAT DISTRICT.		
Ararat	Tuesday	31 August
Beaufort		
Stawell	Thursday	2 September
BALLARAT DISTRICT.		
Ballarat	Wednesday	28 July
Clunes	Tuesday	3 August
Creswick	Wednesday	4 August
Mount Blackwood	Friday	17 September
Snyth's Creek		
BEECHWORTH DISTRICT.		
Alexandra	Friday	24 September
Beechworth	Monday	28 August
Bright	Tuesday	20 July
Chiltern	Thursday	19 August
Jamieson	Friday	1 October
Kilmore	Tuesday	15 June
Mansfield	Monday	4 October
Rutherglen	Wednesday	18 August
Wood's Point	Tuesday	28 September
Yackandandah	Saturday	21 August
CASTLEMARINE DISTRICT.		
Castlemaine	Wednesday	23 June
Heidelberg	Monday	9 August
Hepburn (Daylesford)	Thursday	26 August
Kyneton	Tuesday	24 August
Maldon	Wednesday	29 September
GIPPSLAND DISTRICT.		
Bairnsdale		
Omeo	Friday	11 June
Palmerston		
Sale		
Walhalla		
MARYBOROUGH DISTRICT.		
Avoca	Tuesday	29 June
Dunolly	Friday	2 July
Inglewood	Friday	9 July
Maryborough	Friday	25 June
St. Arnaud	Monday	5 July
Talbot	Friday	1 October
SANDHURST DISTRICT.		
Heathcote	Thursday	16 September
Rushworth	Wednesday	14 July
Sandhurst	Monday	7 June

Police Sales.

EAGLEHAWK.

THE undermentioned confiscated property will be sold by public auction, at the Eaglehawk Police Station, on Saturday the 5th June next, at Two o'clock p.m. :—
16½ bottles of gin.

F. C. STANDISH,
Chief Commissioner of Police.
Police Department, Chief Commissioner's Office,
Melbourne, 21st May 1880.

OMEO.

THE undermentioned confiscated goods will be sold by public auction, at the Omeo Police Station, on Saturday the 5th proximo, at Two o'clock p.m. :—

- 2 bottles of brandy
- 2 " whisky
- 2 " wine
- 1 bottle containing schnapps.

F. C. STANDISH,
Chief Commissioner of Police.
Police Department, Chief Commissioner's Office,
Melbourne, 25th May 1880.

SUNBURY.

THE undermentioned confiscated property will be sold by public auction at the Police Station, Sunbury, on Saturday the 12th June, at Two o'clock p.m. :—

- 8 bottles of brandy
- 8 " whisky
- 7 bottles of wine
- 18 " ale.

F. C. STANDISH,
Chief Commissioner of Police.
Police Department, Chief Commissioner's Office,
Melbourne, 31st May 1880.

Insolvency Notices.

In the Court of Insolvency, Wangaratta.—In the matter of HENRY KETT, of Wangaratta, butcher.

NOTICE is hereby given that the estate of Henry Kett has been sequestrated, and that a general meeting of creditors will be held at the Court House, Wangaratta, on Tuesday the 8th day of June 1880, at Eleven o'clock in the forenoon, for the purposes set forth in the 53rd section of the Insolvency Statute 1871.

Dated at Wangaratta this 26th day of May A.D. 1880.
FRED. J. M. MARSDEN, Chief Clerk.

In the Court of Insolvency, Warrnambool, Western District.—In the estate of JOHN BARRY, of Warrnambool, in the colony of Victoria, pig dealer.

NOTICE is hereby given that a general meeting of creditors in the above estate will be held at the Court House, Warrnambool, on Wednesday the 9th day of June A.D. 1880, at the hour of Two o'clock in the afternoon, for proof of debts and for the election of a trustee in the said estate.

Dated at Warrnambool the 27th day of May 1880.
ROBERT GIBTON, Chief Clerk.

Insolvency Statute 1871.—Court of Insolvency, Western District.—In the matter of CHARLES EVELYN FINDLAY, of Belfast, schoolmaster.

NOTICE is hereby given that the estate of the said Charles Evelyn Findlay has been sequestrated, and that a general meeting of creditors will be held at my office, Court House, Belfast, on Friday the 11th day of June 1880, at Eleven o'clock in the forenoon, for the purposes set forth in the 53rd section of the Insolvency Statute 1871.

Dated at Belfast the 28th day of May 1880.
W. E. WHEELER, Chief Clerk.
Mr. Mason is the assignee named in the order, and Mr. Thomson, of Belfast, is the solicitor acting for the insolvent.

In the Court of Insolvency, Eastern District.—In the estate of ROBERT RAY DUKE, of Toongabbie South, in the colony of Victoria, late railway contractor and farmer, now out of business.

NOTICE is hereby given that a general meeting of creditors in the above estate will be held at the Court House on Tuesday the 8th day of June A.D. 1880, at the hour of Twelve o'clock noon, for the purposes set forth in the 53rd section of the Insolvency Statute 1871.

Dated at Sale the 29th day of May 1880.
H. CROFTON STAVELEY, Chief Clerk.

In the Court of Insolvency, Northern District.—In the estate of ROBERT ROSS, of Barvo, in the colony of Victoria, publican.

NOTICE is hereby given that a general meeting of creditors in the above estate will be held at the Court House, Shepparton, on Saturday the 5th day of June A.D. 1880, at the hour of Eleven o'clock in the forenoon, for the purposes set forth in the 53rd section of the Insolvency Statute 1871.

Dated at Shepparton this 28th day of May 1880.
S. McDONALD, Chief Clerk.

In the Court of Insolvency, Ballarat.—No. 625.—In the matter of JONATHAN GOODLET, of Ballarat, in the colony of Victoria, laborer.

NOTICE is hereby given that the estate of the said Jonathan Goodlet has been sequestrated; and I do hereby appoint a general meeting of creditors herein to be held at the Court House at Ballarat on Monday the 7th day of June 1880, at the hour of Eleven o'clock in the forenoon, for the purposes set forth in the 53rd section of the Insolvency Statute 1871.

Dated at Ballarat this 31st day of May 1880.
J. J. O'MEARA, Chief Clerk.
Mr. F. M. Claxton is the assignee named in the order, and Mr. G. R. Turner is the solicitor acting in the insolvency.

In the Court of Insolvency, St. Arnaud.—In the estate of JOHN CARROLL, of Gre Gre, in the colony of Victoria, farmer.

NOTICE is hereby given that a general meeting of creditors in the above estate will be held at the Court House, St. Arnaud, on Thursday the 10th day of June A.D. 1880, at the hour of Eleven o'clock in the forenoon, for proof of debts and for the election of a trustee in the said estate.

Dated at St. Arnaud the thirty-first day of May 1880.

JAMES ROWAN, Chief Clerk.

In the Court of Insolvency, Castlemaine.

NOTICE is hereby given that the estate of James Johnson, of Blue Mountain, near Trentham, in the colony of Victoria, laborer, has been sequestrated; and that a general meeting of creditors will be held at the Court House, Castlemaine, on Monday the 7th day of June 1880, at Eleven o'clock in the forenoon, for the purposes forth in the 53rd section of the Insolvency Statute 1871.

Dated at Castlemaine this 1st day of June 1880.

O. W. COLLINS, Chief Clerk.

In the Court of Insolvency, Western District, at Stawell.—In the estate of JOHN LEIGH JENKINS, of Stawell, in the colony of Victoria, miner.

NOTICE is hereby given that a general meeting of creditors in the above estate will be held at the Court House, Stawell, on Wednesday the ninth day of June A.D. 1880, at the hour of Eleven o'clock in the forenoon, for proof of debts and for the election of a trustee in the said estate.

Dated at Stawell the first day of June 1880.

R. E. JOHNS, Chief Clerk.

In the Court of Insolvency, Melbourne.

NOTICE is hereby given that the estates of Lewis, Hicks, and Hobbs, of Melbourne, theatrical managers, 3366; George Kerbins, of Emerald Hill, ship steward, 3367; William Manuel, of Richmond, bootmaker, 3368; Robert Woodhead, of Hotham, ironmoulder, 3369; William O'Brien, of St. Kilda, grocer, 3370; William Burke, of Berwick, laborer, 3371; George Barker, of Brunswick, carpenter, 3373; William Dalziel, of Brunswick, laborer, 3374, have been sequestrated; and that general meetings of creditors for election of trustees and of a committee of inspection, and to give directions as to the management of the estates, and the other purposes set forth in the 53rd section of the Insolvency Statute, will be held at the offices of the Court of Insolvency, Swanston street, Melbourne, on Monday the 7th day of June 1880, at the hour of Eleven o'clock in the forenoon.

Dated at Melbourne this 3rd day of June A.D. 1880.

ROB. H. MACDONNELL, Chief Clerk.

In the Court of Insolvency, Hamilton, Western District.—In the estate of HENRY KNIGHT CALLEY, of Hamilton, fruiterer.

NOTICE is hereby given that the estate of the said Henry Knight Calley has been sequestrated; and that a meeting of creditors therein will be held at the Court House, Hamilton, on Friday the 18th day of June instant, at Twelve o'clock noon, for the purposes set forth in the 53rd section of the Insolvency Statute 1871.

Dated at Hamilton the 2nd day of June 1880.

R. GARTON, Chief Clerk.

In the Court of Insolvency, Horsham.—In the matter of ARCHIBALD CHARLES WARNER, of Toosan, in the colony of Victoria, splitter.

NOTICE is hereby given that the estate of Archibald Charles Warner, of Toosan, in the colony of Victoria, splitter, has been sequestrated; and that a general meeting of creditors in the above estate will be held at the office of Chief Clerk in Insolvency, Horsham, on Saturday the 12th day of June 1880, at the hour of Eleven o'clock in the forenoon, for the purposes set forth in the 53rd section of Insolvency Statute 1871.

Dated at Horsham this 27th day of May 1880.

C. G. HOLMES, Chief Clerk.

In the Court of Insolvency, Horsham.—In the matter of JOHN GRACE, of Bangerang, in the colony of Victoria, selector.

NOTICE is hereby given that the estate of John Grace, of Bangerang, in the colony of Victoria, has been sequestrated; and that a general meeting of creditors in above estate will be held at the office of the Chief Clerk in Insolvency, Horsham, on Saturday the 12th day of June 1880, at Eleven o'clock in the forenoon, for the purposes set forth in the 53rd section of Insolvency Statute 1871.

Dated at Horsham this 27th day of May 1880.

C. G. HOLMES, Chief Clerk.

The Insolvency Statute 1871.—In the Court of Insolvency, Geelong.—In the estate of JOHN McDONALD, of Geelong, in the colony of Victoria, hotelkeeper.

NOTICE is hereby given that the estate of the said John McDonald has been sequestrated; and that a meeting of creditors has been appointed to be held at the Supreme Court House, Geelong, on Tuesday the 8th day of June 1880, at Twelve o'clock noon, for the purposes set forth in the 53rd section of the said Insolvency Statute 1871.

Dated at Geelong this 2nd day of June 1880.

GEO. L. HUTCHINSON, Chief Clerk.

N.B.—Mr. James Simson, of Geelong, is the assignee named in the order.

In the Court of Insolvency, Sandhurst.

NOTICE is hereby given that the estates of James Harry Poland, of Sandhurst, doctor of medicine; Lee Rowan, of Mitchelltown, farmer; and Henry Bullock, of Costerfield, splitter, have been sequestrated; and that general meetings of creditors will be held at the Court House, Sandhurst, on Wednesday, 9th day of June 1880, at Half-past eleven o'clock in the forenoon, for the purposes set forth in the 53rd section of the Insolvency Statute 1871.

Dated at Sandhurst this 2nd day of June 1880.

GEORGE MAYNARD, Chief Clerk.

The Insolvency Statute 1871.—In the Court of Insolvency at Echuca, in the colony of Victoria.

NOTICE is hereby given that the estates of Frederick Brooks and Charles Brooks, of Echuca aforesaid, coachbuilders, trading as Brooks Brothers; and Edwin Jordan, of Terrick Terrick West, in the said colony, farmer, have been sequestrated; and that meetings of creditors will be held at the Court House at Echuca, on Thursday the 10th day of June 1880, at the hour of Eleven o'clock a.m., for the purposes set forth in the 53rd section of the said Insolvency Statute.

Dated at Echuca this 1st day of June A.D. 1880.

JAMES MCLUCKIE, Chief Clerk.

N.B.—Mr. James Shackell, of High street, Echuca, is the assignee named in the order.

In the Court of Insolvency, Ballarat.—No. 626.—In the matter of JOHN CAHILL, of Clarendon, in the colony of Victoria, farmer.

NOTICE is hereby given that the estate of the said John Cahill has been sequestrated; and I do hereby appoint a general meeting of creditors herein to be held at the Court House at Ballarat, on Monday the 7th day of June 1880, at the hour of Eleven o'clock in the forenoon, for the purposes set forth in the 53rd section of the Insolvency Statute 1871.

Dated at Ballarat this 2nd day of June 1880.

J. J. O'MEARA, Chief Clerk.

Mr. W. D. McKee is the assignee named in the order.

Private Advertisements.

Patent for Improvements in Machinery or Apparatus for the Artificial Production of Cold for Ice making and other purposes.

THIS is to notify that Randolph Charles Want, of Sydney, in New South Wales, Esquire, did, on the first day of June 1880, deposit at the office of the Registrar-General, in Melbourne, a specification, or instrument in writing, under his hand and seal, particularly describing and ascertaining the nature of the said invention, and in what manner the same is to be performed; and that by reason of such deposit the said invention is protected and secured to him exclusively for the term of six calendar months thence next ensuing; And I do further notify that the said Randolph Charles Want has given notice, in writing, at my chambers for patent cases, of his intention to proceed with his application for letters patent for the said invention, and that I have appointed Monday the fifth day of July next, at Twelve o'clock noon, at my said chambers, to hear and consider the said application and all objections thereto; and I do hereby require all persons having an interest in opposing the grant of such letters patent to leave, on or before the first day of July next, at my said chambers for patent cases, in Melbourne, particulars in writing of their objections to the said application, otherwise they will be precluded from urging the same.

Given under my hand this second day of June A.D. 1880.

GEO. B. KERFERD,

Attorney-General.

Attorney-General's Chambers for Patent Cases, Patent Office, Registrar-General's Department, Queen street, Melbourne.

J. M. Smith and Emmerton, 28 Market square, Collins street west, Melbourne, solicitors for the applicant. No. 2717

Patent for Improved Medicinal Preparations.

THIS is to notify that Antonio Gonsalves da Motta Basto, of Antonio's Hotel, Flinders street west, Melbourne, licensed victualler, did, on the twenty-ninth day of May 1880, deposit at the office of the Registrar-General, in Melbourne, a specification, or instrument in writing, under his hand and seal, particularly describing and ascertaining the nature of the said invention, and in what manner the same is to be performed; and that by reason of such deposit the said invention is protected and secured to him exclusively for the term of six calendar months thence next ensuing; And I do further notify that the said Antonio Gonsalves da Motta Basto has given notice, in writing, at my chambers for patent cases, of his intention to proceed with his application for letters patent for the said invention, and that I have appointed Monday the fifth day of July next, at Twelve o'clock noon, at my said chambers, to hear and consider the said application and all objections thereto; and I do hereby require all persons having an interest in opposing the grant of such letters patent to leave, on or before the first day of July, at my said chambers for patent cases, in Melbourne, particulars in writing of their objections to the said application, otherwise they will be precluded from urging the same.

Given under my hand this second day of June A.D. 1880.

GEO. B. KERFERD,

Attorney-General.

Attorney-General's Chambers for Patent Cases, Patent Office, Registrar-General's Department, Queen street, Melbourne. No. 2319

Patent for "Improvements in ploughs, scarifiers, grubbers, and other digging implements."

THIS is to notify that Thomas Henderson, of 91 Elizabeth street north, in the city of Melbourne, agricultural implement maker, did, on the eighth day of January 1880, deposit at the office of the Registrar-General, in Melbourne, a specification, or instrument in writing, under his hand and seal, particularly describing and ascertaining the nature of the said invention, and in what manner the same is to be performed; and that by reason of such deposit the said invention is protected and secured to him exclusively for the term of six calendar months thence next ensuing: And I do further notify that the said Thomas Henderson has given notice, in writing, at my chambers for patent cases, of his intention to proceed with his application for letters patent for the said invention, and that I have appointed Monday the twenty-eighth day of June next, at Twelve o'clock noon, at my said chambers, to hear and consider the said application and all objections thereto; and I do hereby require all persons having an interest in opposing the grant of such letters patent to leave, on or before the twenty-fourth day of June, at my said chambers for patent cases, in Melbourne, particulars in writing of their objections to the said application, otherwise they will be precluded from urging the same.

Given under my hand this 29th day of May A.D. 1880.

GEO. B. KERFERD,
Attorney-General.

Attorney-General's Chambers for Patent Cases, Patent Office, Registrar-General's Department, Queen street, Melbourne. No. 2320

WILLIAM THOMAS YOUNG BURNETT, deceased.—Statutory Notice to Creditors.—Pursuant to the Statute of Trusts 1864, notice is hereby given that all creditors and other persons having any claims or demands against or upon the estate of William Thomas Young Burnett, late of Geelong, in the colony of Victoria, gentleman, deceased, who died on the 20th day of September 1879 (probate of whose will was on the 30th day of October 1879 granted by the Supreme Court of the said colony in its Probate Jurisdiction to Frederic Rupert Pincott, of Geelong aforesaid, gentleman, the sole executor named in and appointed by the said will) are hereby required to send in full particulars in writing of such claims or demands on or before the 2nd day of July 1880 to the said Frederic Rupert Pincott, addressed to him at his office, Yarra-street, Geelong aforesaid, after which date the said Frederic Rupert Pincott will proceed to distribute the assets of the said deceased among the parties entitled thereto, having regard to the claims and demands of which the said Frederic Rupert Pincott has then notice, and that he will not be liable for the assets or any part thereof so distributed to any person or persons of whose claims or demands he shall not then have had notice.

Dated the twentieth day of May 1880.

DAVIES AND CAMPBELL, 22 Collins street east, Melbourne, proctors for the said executor. No. 2056

RE RICHARD TWENTYMAN, deceased.—Pursuant to the provisions of the Statute of Trusts 1864, notice is hereby given that all creditors and others having any claims against the estate of Richard Twentyman, late of Mitigong, in the town of Saint Kilda, in the county of Bourke, and colony of Victoria, Esquire, deceased (who died on the nineteenth day of February, One thousand eight hundred and eighty, and probate of whose will was granted on the twenty-fourth day of March, One thousand eight hundred and eighty, by the Supreme Court of the Colony of Victoria, in its probate jurisdiction, to William Fairclough, of Stawell, in the said colony, banker, and Andrew Lyell, of the city of Melbourne, in the said colony, Esquire, the executors named in the said will), are hereby required to send in particulars in writing of such claims to the said William Fairclough and Andrew Lyell, addressed to us, the undersigned, on or before the fourteenth day of July next, after which date the said William Fairclough and Andrew Lyell will distribute the assets of the said deceased amongst the parties entitled thereto, having regard only to the claims of which the said William Fairclough and Andrew Lyell shall then have had notice, and without being liable for the assets or any part thereof so distributed to any person of whose claim they shall not then have had notice.

Dated this first day of June 1880.

J. M. SMITH and EMMERTON, 28 Market square, Collins street west, Melbourne, proctors for the said executors. No. 2172

STATUTORY Notice to Creditors re John Hutchinson, deceased.—Pursuant to the provisions of the "Statute of Trusts 1864," notice is hereby given that all creditors and other persons having any claims or demands against the estate of John Hutchinson, late of Lilydale, in the colony of Victoria, farmer, deceased, who died on the 3rd day of April 1880 (probate of whose will was on the 6th day of May 1880 granted by the Supreme Court of the said colony, in its probate jurisdiction, to Louis Deschamps, of Lilydale, vigneron, and William Hutchinson, of Warrandyte, farmer, the executors named in and appointed by the said will), are hereby required to send in full particulars in writing of such claims or demands to the executors, addressed to Mr. James Scott, of 87 Chancery lane, Melbourne, on or before the 5th day of July next, after which date the said Louis Deschamps and William Hutchinson will proceed to distribute the assets of the said deceased amongst the parties entitled thereto, having regard only to the claims and demands of which they shall then have had notice.

Dated this 4th day of June 1880.

JAMES SCOTT, proctor for the said executors. No. 2322

EDWARD COURTNEY, deceased.—Statutory Notice to Creditors.—Pursuant to the provisions of the "Statute of Trusts 1864," notice is hereby given that all creditors and others having any claims against the estate of Edward Courtney, late of Melbourne, in the colony of Victoria, Esquire, deceased, who died on the 2nd day of November 1871 at St. Kilda, near Melbourne aforesaid, and probate of whose will was granted by the Supreme Court of the Colony of Victoria, on the 24th day of November 1871, to David Charteris McArthur, of Melbourne aforesaid, then superintendent of the Bank of Australasia there, and Samuel Bradford Vaughan, of Melbourne aforesaid, solicitor (since deceased), the executors named in and appointed by the said will, are hereby required to send in the particulars in writing of such claims to the undersigned, the solicitors of the said David Charteris McArthur, the survivor of the said executors, on or before the 4th day of August next, after which date the said surviving executor will proceed to distribute the assets of the said Edward Courtney, deceased, amongst the parties entitled thereto, having regard only to the claims of which he shall then have had notice, and that he will not be liable for the assets, or any part thereof, so distributed to any person of whose claim he shall not then have had notice.

Dated this thirty-first day of May 1880.
VAUGHAN & DERHAM, 66 Chancery lane, Melbourne, proctors for the above-named surviving executor. No. 2321

NOTICE is hereby given that the partnership between James Easton Cook and William Cuthill, as carriers of goods and passengers by water by the steamer *Pioneer*, under the firm of Cook and Cuthill, was, by mutual consent, dissolved on the 29th day of May 1880.
Debts due to and by the late firm will be received and discharged by the said James Easton Cook.

Witness—JOHN McCONNELL,
Melbourne, 1st June 1880.

JAMES E. COOK,
W. CUTHILL.

No. 2173

DISSOLUTION OF PARTNERSHIP.

NOTICE is hereby given that the partnership hitherto carried on by the undersigned William Allan Wallace and John Francis McCarron, as sheep-farmers and graziers, at the Acheron Station, Acheron, in the colony of Victoria, under the style or firm of Wallace & McCarron, has been dissolved by mutual consent as from the 3rd day of May 1880.
Dated this 2nd day of June 1880.

WILLIAM ALLAN WALLACE,
JOHN FRANCIS McCARRON.

Witness—J. H. BRID, 37 Flinders lane west, Melbourne. No. 2401

DISSOLUTION OF PARTNERSHIP—I hereby give notice that the partnership heretofore existing between me and James Longfoot, in the business of coachbuilders at Number 170 Victoria street, Collingwood, under the style or firm of "Longfoot & Jeffs," has been this day determined and dissolved, and that I will not be liable for any contract, debt, or liability entered into or incurred after this date.
Dated the twenty-ninth day of May 1880.

ALFRED E. JEFFS.

Witness—H. J. FARMER, solicitor, Melbourne. No. 2309

DISSOLUTION OF PARTNERSHIP—Notice is hereby given that the partnership heretofore existing between the undersigned Thomas Jolley Jones and Robert Steele Scott, in the business of merchants at Melbourne and London, under the firm or style of "Jones, Scott, & Co." has been dissolved by mutual consent as from this date. All debts owing to the said firm or partnership are to be paid to Mr. Jones, at Nos. 29 and 31 Little Collins street east, Melbourne.
Dated the first day of June 1880.

T. JOLLEY JONES,

ROBERT STEELE SCOTT.

Witness—H. J. FARMER, solicitor, Melbourne. No. 2810

THE partnership hitherto existing between Peter Finn and James Quin, trading as "Finn, Quin, and Co.," of the Sandhurst Steam Granite Works, has this day been dissolved by mutual consent. The business will in future be carried on by Peter Finn.

(Signed)

PETER FINN,
JAMES QUIN.

20th May 1880.

No. 2404

WARRNAMBOOL BATHS COMPANY, LIMITED.
NOTICE is hereby given that at an extraordinary meeting of shareholders of the above company held at the Western Hotel, Warrnambool, on the 17th May, an extraordinary resolution was carried (under section 111 of "The Companies Statute 1864") agreeing to wind up the company voluntarily.
By another resolution passed at the same meeting, Mr. Henry Laurie, of Warrnambool, was appointed liquidator of the company.

THOMAS KING, Chairman.

Warrnambool, 27th May 1880. No. 2323

SHIRE OF SWAN HILL.

TERRICK TERRICK WEST COMMON.

NOTICE is hereby given that the resignation of Frederick Murray of the office of herdsman of the Terrick Terrick West Common has been accepted, and that James Roche has been appointed herdsman in the place of the said Frederick Murray.

By order of the Council—

CHAS. P. ALBRECHT, Secretary.
Shire Hall, Kerang, June 1, 1880. No. 2427

APPLICATION FOR REGISTRATION OF ONE TRADE-MARK.—(No. 307.)
To the Registrar-General, Melbourne.

I, ISAAC MORRIS, of No. 57 Faraday street, Carlton in the colony of Victoria, tobacco dealer and cigarette manufacturer, apply to be registered as proprietor of a trade-mark, consisting of a label bearing the representation of a full-rigged ship sailing along, and the words "The Pinafore" in a scroll in front of the masts, and the name "D. Frankel" underneath the picture, thus:—



I desire that the said trade-mark may be registered in respect of the description of goods following, contained in class 45, that is to say:—Manufactured tobacco, especially cigarettes.

Witness—W. S. BAYSTON, I. MORRIS.
EDWARD WATERS, agent for applicant, No. 2317

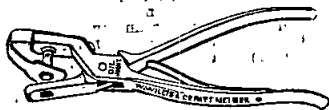
APPLICATION FOR REGISTRATION OF MORE THAN ONE TRADE-MARK.—(Nos. 308 & 309.)
To the Registrar-General, Melbourne.

WE, William Organ Willis, and William Samuel Willis, trading together under the name or style of "William Willis & Co.," at 31 Little Collins street west, in the city of Melbourne, as general smiths and brand makers, apply to be registered as proprietors of the following trade-marks, numbered 1 and 2.

The trade-marks are described as follows, that is to say:—
No. 1 is the device of a sheep's head carrying one of our patent sheep lables in the ear, and underneath this head the representation on a larger scale of the two sides of one of our said patent sheep lables, thus:—



No. 2 is the device of an ear punch or marker, thus:—



We desire that the said trade-marks may be registered in respect of the descriptions of goods following, that is to say:—


As to No. 1, in respect of the following goods contained in class 13—Metal lables.
As to No. 2, in respect of the following goods contained in class 12—Ear punches or markers.

WILLIAM O. WILLIS,
W. S. WILLIS.
Witness—EDWD. WATERS, EDWARD WATERS, agent for applicants, No. 2318


General Rules under the "Trade-Marks Registration Act 1876."—Fourth Schedule:
APPLICATION FOR REGISTRATION OF MORE THAN ONE TRADE-MARK.—(Nos. 310, 311, 312, 313, 314, and 315.)
To the Registrar-General.

I, LOUIS ROEDERER, of Reims, France, champagne manufacturer, apply to be registered as proprietor of the following trade-marks, numbered from 1 to 6. The trade-marks are described as follows, that is to say:—
No. 1 is the name Louis Roederer, under which is the word

Reims, both the name and address being in writing, and is represented by the following engraving:—




No. 2 is the name Louis Roederer, under which is the word Reims, both the name and address being in writing. At the bottom are the printed words Reserve for Great Britain, and is represented by the following engraving:—



RESERVE FOR GREAT BRITAIN.

No. 3 is a monogram composed of the letters L and R, and is represented by the following engraving:—



No. 4 are the words Reims Carte Blanche, the word Reims being above the words Carte Blanche, and is represented by the following engraving:—



No. 5 is the representation of a comet, around which and nearly enclosing it is the name L. Roederer, and is represented by the following engraving:—



No. 6 are the words Reims Carte Blanche, the word Reims being above the words Carte Blanche. On the right, slanting from left to right is the abbreviation and word Gt. Britain, and is represented by the following engraving:—



L. ROEDERER.
HENRY WILLOUGHBY, (L.S.) British Vice-Consul at Paris, British Consulate at Paris, February 9th, 1880.

I desire that the said trade-marks may be registered in respect of the descriptions of goods following, that is to say:—
As to Nos. 1, 2, 3, 4, 5, and 6, in respect of the following goods contained in class 43, viz.—Champagne.

L. ROEDERER.
Witness to the above signature "L. Roederer"—HENRY WILLOUGHBY, (L.S.) British Vice-Consul at Paris, February 9th, 1880.
EDWARD HART, 5 Collins street west, Melbourne, solicitor, No. 2359

ONE POUND REWARD.

STOLEN or strayed from Warrenhelp, one dark-bay filly, 14 year old. Branded J B on shoulder; very quiet. If stolen, £5 on conviction of the thief. Apply to John Britt, Warrenhelp. No. 2179

TWO POUNDS REWARD.—Stolen or strayed, May 19th, 1880, bay cob horse, black points, J.I.C. near shoulder (the J large writing capital), in very good condition. Apply F. H. McGie, sawmiller, Balwarra. No. 2316

STRAYED into my paddock, one red and white cow, branded S F F on near side. If not claimed in fourteen days to be sold to pay expenses. No. 2168 PATRICK MALONE, Gisborne.

BROKE into my paddock, bay horse, C A I near shoulder. If not claimed will be worked to pay for grass. No. 2175 H. A. LINGENBERG, Foxhow.

Mining Notices.

THE NEW GOOD HOPE QUARTZ MINING & TUNNELING COY. NO LIABILITY, CROOKED RIVER.

RECEIPTS and Expenditure for the Half-year ending 11 May 1880:—

To Capital called up...	£1,050	0	0
Less calls unpaid	38	10	0
	£1,011	10	0
" Gold per tributors	54	5	9
" Firewood per do.	11	11	6
" Stock per do.	0	4	6
" Transfer fees	0	15	0
	£1,078	6	9
By Claim	£300	0	0
" Plant	205	7	2
" Wages	371	2	11
" Charcoal	7	6	0
" Firewood	28	10	0
" Stock	47	7	7
" Charges	16	7	1
" Printing and advertising	21	3	6
" Lease rent	38	0	10
" Law charges	16	14	6
" Balance in bank	31	7	2
	£1,078	6	9

R. GUTHRIDGE, Manager.

Sale, 26th May 1880. No. 2355

GOLDEN LION COMPANY "REGISTERED." AN Extraordinary Meeting of the above company is hereby convened to be held at the company's office, Victoria Chambers, Sandhurst, on Tuesday the 15th day of June 1880, at 3 p.m.

Business:

- To pass a resolution requiring the company to be voluntarily wound up without resort to the court.
- To pass a resolution empowering the present directors and the manager to dispose of the lease, machinery, and other assets of the company, and how such assets shall be disposed of.
- To pass a resolution as to the mode of disposal of the company's books, documents, and seal.
- To confirm the minutes of the meeting.

C. J. BROWN, Manager. No. 2122

NOTICE.—An Extraordinary Meeting of the shareholders of the Ringwood Antimony Mining Company Limited will be held on Monday the 14th June 1880, at 8 o'clock p.m., in the Champion Hotel, Fitzroy, to pass a resolution that the company be voluntarily wound up, to authorise and empower the directors and manager to sell and transfer the leasehold lands, property, and effects of the company, and to affix the seal of the company to all deeds, instruments, and documents that may be necessary for carrying out such sale.

T. PARKEK, Manager. No. 2137

EXTRAORDINARY Meeting of Shareholders of the Marchioness of Normanby Gold Mining Company No Liability will be held at Whiteman's Clarence Hotel, Elizabeth street, Melbourne, on Friday, 11th June. Business: To increase the capital of the company, and give authority to let the mine on tribute.

THOMAS TOZER, Manager. No. 2164

ROYAL CROWN QUARTZ MINING COMPANY LIMITED, HEATHCOTE.

NOTICE is hereby given that an Extraordinary Meeting of the shareholders in the Royal Crown Quartz Mining Company Limited, Heathcote, will be held on the 22nd day of June 1880, at Two o'clock in the afternoon, at the Unicorn Hotel, Sturt street, Ballarat.

Business:

- To authorize and empower the directors and manager for the time being of the company to absolutely sell and dispose of the lands, claims, machinery, plant, chattels, and effects of the company to such person or persons, corporation or corporations, and upon such terms and conditions as the shareholders may at such meeting determine upon. And to pass resolutions authorizing such directors and manager to affix the corporate seal of the company to any deeds, instruments, or other documents that may be necessary to assign

the said lands, claims, machinery, plant, chattels, and effects to the purchaser or purchasers thereof, upon and subject to such terms and conditions.

2nd. To approve and confirm all actions, engagements, and contracts made or entered into by the directors with any person or persons, corporation or corporations, for the sale of the whole of the lands, claims, machinery, plant, chattels, and effects of the company.

3rd. To consider the advisability of, and, if deemed advisable, to authorize, empower, and direct the manager and directors for the time being of the company to wind up the said company under the provisions of the Mining Companies Act 1871.

4th. To confirm minutes of said meeting.

JOHN LETCHER, Manager.

Ballarat, June 2nd, 1880. No. 2308

THE WEST PEMBERLEY ESTATE G. M. COMPANY NO LIABILITY, MALMSBURY.

THE Half-yearly General Meeting of shareholders in the above company will be held at the Junction Hotel, Malmsbury, on Monday the 14th day of June 1880, at 8 o'clock.

Business: To receive accounts and reports, to elect directors, &c.

E. KEEN, Manager.

May 29th, 1880. No. 2324

THE BRITISH QUEEN QUARTZ MINING COMPANY LIMITED, WALHALLA.

AN Extraordinary Meeting of shareholders in the above company will be held at the office, Queen Insurance Buildings, Queen street, Melbourne, on Monday, 21st June 1880, at 3 p.m.

Business: To consider the advisability of amalgamating with the "Normanby" and "North Walhalla" claims, also increasing the capital of the company by the issue of Six thousand (6000) new shares.

J. K. BICKERTON, Manager. No. 2325

DAVIES FREEHOLD JUNCTION GOLD MINING COMPANY NO LIABILITY, SPRING HILL.

NOTICE.—A Special Meeting of the above company was held on Thursday, May 27th, at which the late legal manager, A. Wilson, was suspended, and James John Smith, of Creswick, duly appointed legal manager of the company.

Signed

(SEAL) JAMES RANDELL, } Two of the
SAMUEL LIVINGSTONE, } Directors.
Creswick, 29th May 1880. No. 2380

CHARLESON'S FREEHOLD G. M. C. NO LIABILITY, SPRING HILL.

NOTICE.—A Special Meeting of the above company was held on Thursday, May 27th, at which the late legal manager, A. Wilson, was suspended, and James John Smith, of Creswick, duly appointed legal manager of the company.

(SEAL)

JOHN FELSTEAD, } Two of the
SAMUEL LIVINGSTONE, } Directors.
Creswick, 1 June 1880. No. 2381

DAVIES' STONEBARN GOLD MINING COMPANY NO LIABILITY, KINGSTON.

NOTICE.—A Special Meeting of the above company was held at Creswick on Thursday, May 27th, 1880, at which the late legal manager, A. Wilson, was suspended, and James John Smith, of Creswick, duly appointed legal manager of the company.

Signed

(SEAL) ROBERT WHALLEY, } Two of the
JOHN FELSTEAD, } Directors.
Creswick, 1st June 1880. No. 2382

THE MORNING STAR G. & A. M. COMPANY LIMITED, COSTERFIELD.

NOTICE.—An Extraordinary Meeting of shareholders in the above company will be held at Golden's Hotel, Costerfield, on Saturday the 19th day of June 1880, at the hour of 4 o'clock p.m.

Business:

- To adopt deed of association,
- To elect directors, manager, and auditors,
- To decide on the future working of the company.

THOS. RENWICK, Acting Manager. No. 2420 (SEAL.)

JERSEY REEF QUARTZ MINING CO. "LIMITED," INGLEWOOD.

ACALL (the 18th) of One penny halfpenny per share on the capital of above company has been made, due and payable at the company's office, on or before Wednesday, 9th June 1880.

JOHN MONTGARRETT, Manager. No. 2160

ONWARD GOLD MINING COMPANY, GOWANGARDE, LIMITED.

NOTICE.—A Call, the 9th, of Threepence per share has been made on the capital of the above company, payable on or before Wednesday the 9th day of June 1880, at the registered office of the company, Cashel.

JOHN KELLY, Manager.

Cashel, 27/5/80. No. 2167

OLD WELSHMANS REEF GOLD MINING COMPANY (NO LIABILITY), SANDY CREEK, MALDON.

ACALL (7th) of One penny per share has been made on capital of company, payable at registered office on Wednesday, 9th instant.

WM. MITCHELL, Manager.

Melbourne, June 1st, 1880. No. 2170

THE MORNING STAR G. & A. M. CO. LIMITED,
COSTERFIELD.
NOTICE.—A Call (3) of One penny-halfpenny per share on the capital of the company has been made, due and payable to the manager on Wednesday the 9th June 1880. No. 2174 (SEAL) THOS. RENWICK, Acting Manager.

KING'S BIRTHDAY QUARTZ GOLD MINING COMPANY, LIMITED, DUNOLLY.
A CALL No. twenty-two (22) of Sixpence per share on the capital of the company has been made, due and payable at the company's office, Broadway, Dunolly, on Wednesday the 9th day of June 1880. A. R. OUTTRIM, Manager. No. 2178 Dunolly, 31st May 1880.

BRENNANS UNITED COMPANY NO LIABILITY.
NOTICE.—A Call (the 1st) of Threepence per share has been made, due and payable on Wednesday, June 9th, 1880, at the office of the company, 60 Lydiard street, Ballarat. No. 2185 A. T. MORRISON, Manager.

THE NEW CRESCENT FREEHOLD GOLD MINING COMPANY NO LIABILITY, BALLARAT.
A CALL (the 4th) of Sixpence per share has been made on the capital of the above company, due and payable on Wednesday the 9th June 1880, at the office of the company, 2 Furnival's Chambers, Lydiard street, Ballarat. G. F. SMITH, Manager. No. 2186 Ballarat, 1st June 1880.

EAGLEHAWK ALLIANCE QUARTZ MINING COMPANY NO LIABILITY, MALDON.
NOTICE.—A Call (the 6th) of Sixpence per share on the capital of the above company is made, due and payable to the manager, at the company's office, No. 7 Mining Exchange, Ballarat, on Wednesday the 9th day of June 1880. Ballarat, June 2nd, 1880. JOHN LETCHER, Manager. No. 2187

THE COSMOPOLITAN FREEHOLD COMPANY NO LIABILITY, BALLARAT.
A CALL (the 3rd) of Threepence per share has been made, due and payable at the company's office on Wednesday, 9th June 1880. G. C. ROBINSON, Manager. No. 2188 Temple Chambers, Ballarat.

THE YOUNG WASHINGTON FREEHOLD COMPANY NO LIABILITY (BALLARAT).
A CALL (the 3rd) of Threepence per share has been made, due and payable at the company's office on Wednesday, 9th June 1880. G. C. ROBINSON, Manager. No. 2189 Temple Chambers, Ballarat.

THE NORTH HURDSFIELD FREEHOLD UNITED COMPANY NO LIABILITY (BALLARAT).
A CALL (the 2nd) of Threepence per share has been made, due and payable at the company's office on Wednesday, 9th June 1880. G. C. ROBINSON, Manager. No. 2190 Temple Chambers, Ballarat.

THE CENTRAL HURDSFIELD FREEHOLD COMPANY NO LIABILITY (BALLARAT).
A CALL (the 1st) of Threepence per share has been made, due and payable at the company's office on Wednesday, 9th June 1880. G. C. ROBINSON, Manager. No. 2191 Temple Chambers, Ballarat.

THE SOUTH KOHINOOR FREEHOLD COMPANY NO LIABILITY (BALLARAT).
A CALL (the 1st) of Threepence per share has been made, due and payable at the company's office on Wednesday, 9th June 1880. G. C. ROBINSON, Manager. No. 2192 Temple Chambers, Ballarat.

GREAT NELSON UNITED QUARTZ MINING COMPANY NO LIABILITY, MALDON.
NOTICE.—A Call, the second (2nd), of Sixpence per share has been made, due and payable at the company's office on Wednesday, 9th June 1880. J. W. BLAMEY, Manager. No. 2193 13 Mining Exchange, Ballarat.

HAPPY LAND QUARTZ AND ALLUVIAL GOLD MINING COY. NO LIABILITY, BALLARAT.
NOTICE.—A Call (the 4th) of 6d. per share has been made on the capital of the company, due and payable at the company's office, Furnival Chambers, Ballarat, on Wednesday, 9th day of June 1880. E. W. SPAIN, Manager. No. 2194

KOHINOOR CONSOLIDATED QUARTZ AND ALLUVIAL GOLD MINING COMPANY NO LIABILITY BALLARAT.
NOTICE.—A Call (the 1st) of 3d. per share has been made on the capital of the company, due and payable at the company's office, Furnival Chambers, Ballarat, on Wednesday, 9th day of June 1880. E. W. SPAIN, Manager. No. 2196

A 1 & INKERMANN QUARTZ AND ALLUVIAL GOLD MINING COMPANY NO LIABILITY, BALLARAT.
NOTICE.—A Call (the 1st) of 3d. per share has been made on the capital of the company, due and payable at the company's office, Furnival Chambers, Ballarat, on Wednesday, 9th day of June 1880. E. W. SPAIN, Manager. No. 2195

BALLARAT & BEAUFORT CONSOLS GOLD MINING COMPANY NO LIABILITY, BEAUFORT.
NOTICE.—A Call (the 11th) of 6d. per share has been made on the capital of the company, due and payable at the company's office, Furnival Chambers, Ballarat, on Wednesday, 9th day of June 1880. E. W. SPAIN, Manager. No. 2197

SACKVILLE MINING COMPANY NO LIABILITY, BALLARAT.
NOTICE.—A Call (the 4th) of Threepence per share has been made, due and payable at the office of the company, number 17 Mining Exchange, Ballarat, on Wednesday the 9th day of June 1880. JOHN LAVIS, Manager. No. 2198

STAR OF THE EAST COMPANY (NO LIABILITY), SEBASTOPOL.
A CALL, the 12th, of Threepence per share has been made, payable on Wednesday, June 9th, 1880, at the company's office, Albert street, Redan. WILLIAM HICKS, Manager. No. 2199

BUTLER'S UNITED FREEHOLD COMPANY NO LIABILITY, BALLARAT.
A CALL (the 2nd) of Sixpence per share has been made on the capital of the above company, due and payable on Wednesday the 9th June 1880, at the office of the company, No. 2 Furnival's Chambers, Lydiard street, Ballarat. G. F. SMITH, Manager. No. 2200 Ballarat, 1st June 1880.

CHAMPION QUARTZ AND ALLUVIAL GOLD MINING COMPANY NO LIABILITY, SEBASTOPOL.
NOTICE.—A Call, the 9th, of 6d. per share has been made on the capital of the company, due and payable at the company's office, Furnival Chambers, Ballarat, on Wednesday, 9th day of June 1880. E. W. SPAIN, Manager. No. 2201

THE REPORTER QUARTZ AND ALLUVIAL GOLD MINING COMPANY NO LIABILITY, BALLARAT.
NOTICE.—A Call, the 3rd, of 3d. per share has been made on the capital of the company, due and payable at the company's office, Furnival Chambers, Ballarat, on Wednesday, 9th day of June 1880. E. W. SPAIN, Manager. No. 2202

VICTORY QUARTZ MINING COMPANY NO LIABILITY, WATERLOO.
NOTICE.—A Call, the 14th, of 6d. per share has been made on the capital of the company, due and payable at the company's office, Furnival Chambers, Ballarat, on Wednesday, 9th day of June 1880. E. W. SPAIN, Manager. No. 2203

LADY MARY QUARTZ MINING COMPANY NO LIABILITY, WINTER'S FLAT, BUNINYONG.
NOTICE.—A Call, the 1st, of 6d. per share has been made on the capital of the company, due and payable at the company's office, Furnival Chambers, Ballarat, on Wednesday, 9th day of June 1880. E. W. SPAIN, Manager. No. 2204

THE FIERY CREEK GOLD MINING COMPANY NO LIABILITY, BEAUFORT.
NOTICE.—A Call, the 10th, of 3d. per share has been made on the capital of the company, due and payable at the company's office, Furnival Chambers, Ballarat, on Wednesday, 9th day of June 1880. E. W. SPAIN, Manager. No. 2205

ROYAL SAXON GOLD MINING COMPANY NO LIABILITY, WATERLOO FLAT.
A CALL (the 9th) of Sixpence per share has been made, due and payable on Wednesday, June 9th, 1880, at the company's office to JAMES GIBBS, Manager. No. 2206

VICTORIA No. 2 GOLD MINING COMPANY NO LIABILITY, WATERLOO FLAT.
A CALL (the 12th) of Two shillings per share has been made, due and payable on Wednesday, June 9th, 1880, at the company's office to JAMES GIBBS, Manager. No. 2207

NEW SIR WILLIAM DON G. M. CO. NO LIABILITY.
NOTICE.—A Call (the 3rd) of Threepence per share has been made, payable to the manager, at the company's office, on Wednesday the 9th day of June 1880. THOS. W. PARKER, Manager. No. 2208 9 Lynn's Chambers, Lydiard street.

CITY OF BALLARAT COMPANY, LIMITED, BALLARAT.
NOTICE.—A Call (the 61st) of Two shillings and sixpence per share has been made on the capital of the company, due and payable to the manager, at the office of the company, on Wednesday the 9th day of June 1880. T. H. THOMPSON, Manager. No. 2209

Lauries Freehold Quartz Co. No Liability.
Ballarat.

NOTICE.—A Call (5th) of Twopence per share has been made on the capital of the company, due and payable Wednesday, June 9th, 1880, at the office of the company.
THOS. R. DAVIES, Manager.

16 Mining Exchange. No. 2210

GOLDEN BELT GOLD MINING COMPANY NO LIABILITY, SPRINGDALLAH.

NOTICE.—A Call (the 27th) of One shilling and sixpence per share has been made on the capital of the company, due and payable at the company's office on Wednesday, 9th June 1880.
No. 2211 JOHN P. ROBERTS, Manager.

PRIDE OF THE RANGES QUARTZ MINING COMPANY (NO LIABILITY), WHITE HORSE, SEBASTOPOL.

NOTICE.—A Call (the 1st) of One penny per share has been made, due and payable on Wednesday the 9th day of June 1880, to the manager, at the company's office, Town Hall, Sebastopol.
No. 2212 JOHN WALL, Manager.

ROSE OF THE HILLS QUARTZ MINING COMPANY (NO LIABILITY), WHITE HORSE, SEBASTOPOL.

NOTICE.—A Call (the 1st) of One penny per share has been made, due and payable on Wednesday the 9th June 1880, to the manager, at the company's office, Town Hall, Sebastopol.
No. 2213 JOHN WALL, Manager.

SEBASTOPOL QUARTZ, ALLUVIAL, AND WATER-WHEEL COMPANY (NO LIABILITY), SEBASTOPOL.

NOTICE.—A Call (the 5th) of Threepence per share has been made, due and payable on Wednesday the 9th day of June 1880, at the company's office, Town Hall, Sebastopol.
No. 2214 JOHN WALL, Manager.

THE SOUTH HURDSFIELD FREEHOLD COMPANY NO LIABILITY (BALLARAT).

A CALL (the 2nd) of Threepence per share has been made, due and payable at the company's office on Wednesday, 9th June 1880.

G. C. ROBINSON, Manager.
Temple Chambers, Ballarat. No. 2215

BENN'S FREEHOLD COMPANY NO LIABILITY (BALLARAT).

A CALL (the 3rd) of Threepence per share has been made, due and payable at the company's office on Wednesday, 9th June 1880.

G. C. ROBINSON, Manager.
Temple Chambers, Ballarat. No. 2216

LYONS STREET FREEHOLD QUARTZ MINING COMPANY NO LIABILITY.

NOTICE.—A Call (No. 3) of Threepence per contributing share has been made on the capital of the company, payable to the manager, at the office of the company, 12 Lyon's Chambers, Ballarat, on Wednesday, 9th June 1880.
No. 2217 W. Q. PINNELL, Manager.

THE LONE HAND COMPANY NO LIABILITY, KINGSFORD.

A CALL, the twenty-second, of One shilling (1s.) per share in the above-named company has been made, payable to the undersigned on or before Wednesday the 9th of June 1880, being the second Wednesday in the month.

EDWD. WM. STEPHENS, Manager.
2 Bath street, Ballarat, June 2, 1880. No. 2218

SAIN'T GEORGE AND BAND QUARTZ COMPANY NO LIABILITY, SEBASTOPOL.

A CALL, the tenth (10th) of Threepence (3d.) per share in the above-named company has been made, payable to the undersigned on or before Wednesday the 9th of June 1880, being the second Wednesday in the month.

EDWD. WM. STEPHENS, Manager.
2 Bath street, Ballarat, June 2nd, 1880. No. 2219

SOUTH SCOTCHMAN'S AND ALBION UNITED COMPANY NO LIABILITY, STAWELL.

NOTICE.—A Call No. 1, of Threepence per share has been made on the capital of the company, and will be due and payable on Wednesday, 9th June 1880.

W. M. ACHESON, Manager.
Ballarat, 1st June 1880. No. 2220

RUSSELL-SQUARE GOLD MINING COMPANY, NO LIABILITY, BALLARAT EAST.

NOTICE.—A Call, No. 4, of Threepence per share, has been made on the capital of the company, and will be due to the manager, at the office of the company, on Wednesday, 9th June 1880.

W. M. ACHESON, Manager.
Lydiard street, Ballarat, 2nd June 1880. No. 2221

BRUUN'S UNITED FREEHOLD GOLD MINING COMPANY NO LIABILITY, BALLARAT.

NOTICE.—A Call, No. 4, of Threepence per share has been made on the capital of the company, and will be due to the manager, at the office of the company, on Wednesday, 9th June 1880.

W. M. ACHESON, Manager.
Lydiard street, Ballarat, 2nd June 1880. No. 2222

THE PRATT'S FREEHOLD QUARTZ MINING COMPANY, NO LIABILITY, BALLARAT.

NOTICE.—A Call, No. 1, of Threepence per share has been made on the capital of the company, and will be due to the manager, at the office of the company, on Wednesday, 9th June 1880.

W. M. ACHESON, Manager.
Lydiard street, Ballarat, 2nd June 1880. No. 2223

JONES FREEHOLD QUARTZ MINING COMPANY NO LIABILITY, BALLARAT.

NOTICE.—A Call, No. 5, of Threepence per share has been made on the capital of the company, and will be due to the manager, at the office of the company, on Wednesday, 9th June 1880.

W. M. ACHESON, Manager.
Lydiard street, Ballarat, 2 June 1880. No. 2224

THE BALLARAT QUARTZ MINING COMPANY, NO LIABILITY, SEBASTOPOL.

NOTICE.—A Call (No. 5) of Threepence per share has been made on the capital of the company, and will be due to the manager, at the office of the company, on Wednesday, 9th June 1880.

W. M. ACHESON, Manager.
Lydiard street, Ballarat, 2nd June 1880. No. 2225

THE A ONE QUARTZ MINING COMPANY, NO LIABILITY, BALLARAT NORTH.

NOTICE.—A Call (No. 1) of Threepence per share has been made on the capital of the company, and will be due to the manager, at the office of the company, on Wednesday, 9th June 1880.

W. M. ACHESON, Manager.
Lydiard street, Ballarat, 2nd June 1880. No. 2226

THE BANGANIE GOLD MINING COMPANY NO LIABILITY, NEAR MEREDITH.

NOTICE.—A Call (No. 4) of Threepence per share has been made on the capital of the company, and will be due to the manager, at the office of the company, on Wednesday, 9th June 1880.

W. M. ACHESON, Manager.
Lydiard street, Ballarat, 2nd June 1880. No. 2227

SOUTH DEFIANCE GOLD MINING COMPANY NO LIABILITY, SAILOR'S GULLY, BEAUFORT.

NOTICE.—A Call (No. 12) of Sixpence per share has been made on the capital of the company, and will be due to the manager, at the office of the company, on Wednesday, 9th June 1880.

W. M. ACHESON, Manager.
Lydiard street, Ballarat, 2nd June 1880. No. 2228

THE YOUNG BAND AND ALBION FREEHOLD QUARTZ MINING COMPANY, NO LIABILITY, REDAN.

NOTICE.—A Call (No. 18) of Threepence per share has been made on the capital of the company, and will be due to the manager, at the office of the company, on Wednesday, 9th June 1880.

W. M. ACHESON, Manager.
Lydiard street, Ballarat, 2nd June 1880. No. 2229

CORN EXCHANGE QUARTZ GOLD MINING COMPANY "NO LIABILITY," SAILOR'S GULLY, BUNYONG ROAD, BALLARAT.

A CALL (the 9th) of Sixpence per share has been made on the capital of the above company, declared due and payable to the manager, at the registered office, Bank Chambers, Lydiard street, Ballarat, on Wednesday, 9th June 1880.

No. 2230 J. R. PASCOE, JUN., Manager.

HURDSFIELD EXTENDED MINING COMPANY "NO LIABILITY."

A CALL, the first (1st), of Threepence (3d.) per share has been made on the capital of the above company, declared due and payable to the manager, at the registered office, Bank Chambers, Lydiard street, Ballarat, on Wednesday, 9th June 1880.

No. 2231 J. R. PASCOE, JUN., Manager.

NORTH WASHINGTON FREEHOLD GOLD MINING COMPANY NO LIABILITY.

A CALL, the first (1st), of Threepence (3d.) per share has been made on the capital of the above company, declared due and payable to the manager, at the registered office, Bank Chambers, Lydiard street, Ballarat, on Wednesday, 9th June 1880.

No. 2232 J. R. PASCOE, JUN., Manager.

NEW WASHING QUARTZ MINING COMPANY NO LIABILITY, NORWEGIAN REEF, BALLARAT.

NOTICE.—A Call (the 2nd) of Threepence per share has been made, due and payable at the office of the company, Lydiard street, Ballarat, on Wednesday, 9th day of June 1880.

FREDK. M. CLAXTON, Manager.
2 June 1880. No. 2233

THE FINNS REEF MINING COMPANY NO LIABILITY, BALLARAT.

NOTICE.—A Call (the first) of Threepence (3d.) per share is made on the capital of the above company, payable, at the office of the company on Wednesday the 9th June 1880.

JOSEPH CURTHOYS, Manager.
8 & 9 Mining Exchange, Ballarat, 2 June 1880. No. 2234

LADY ELIZABETH QUARTZ MINING COMPANY NO LIABILITY, WINTER'S FLAT, BALLARAT.
NOTICE.—A Call (1st) of One penny per share has been made, due and payable at the company's office, No. 13 Lydiard street, Ballarat, on Wednesday, 9th June 1880.
 E. D. DYER, Manager.
 No. 2235

KING OF THE RANGES QUARTZ MINING COMPANY NO LIABILITY, WHITE HORSE RANGES, BALLARAT.
NOTICE.—A Call (1st) of One penny per share has been made, due and payable at the company's office, No. 13 Lydiard street, Ballarat, on Wednesday, 9th June 1880.
 E. D. DYER, Manager.
 No. 2236

WAREHAMS FREEHOLD GOLD MINING COMPANY "NO LIABILITY," BALLARAT.
NOTICE.—A Call (the 4th) of Threepence per share has been made on the capital of the company, due and payable on Wednesday, 9th June 1880, at the office of the company, Austral Mining Chambers, Ballarat.
 CHAS. BARKER, Manager.
 No. 2237

CURRANS FREEHOLD QUARTZ MINING COY. "NO LIABILITY," GOLDSBOROUGH.
NOTICE.—A Call (the 15th) of Threepence per share has been made on the capital of the company, due and payable on Wednesday the 9th June 1880, at the office of the company, Austral Mining Chambers, Ballarat.
 CHAS. BARKER, Manager.
 No. 2238

HAWTHORNE'S FREEHOLD COMPANY NO LIABILITY, BALLARAT.
NOTICE.—A Call (the 4th) of Threepence per share on the capital of the company, due and payable, on Wednesday, 9th June 1880, at the office of the company, Austral Chambers, Ballarat.
 CHAS. BARKER, Manager.
 No. 2239

HICKS' FREEHOLD COMPANY "NO LIABILITY," BALLARAT.
NOTICE.—A Call (the 4th) of Threepence per share on the capital of the company has been made, due and payable on Wednesday, 9th June 1880, at the office of the company, Austral Mining Chambers, Ballarat.
 CHAS. BARKER, Manager.
 No. 2240

THE SULIEMAN PASHA QUARTZ AND ALLUVIAL GOLD MINING COMPANY NO LIABILITY, BALLARAT.
NOTICE.—A Call, the 25th, of Sixpence per share is made on the capital of the above company, payable at the office of the company on Wednesday the 9th June 1880.
 JOSEPH CURTHOYS, Manager.
 8 & 9 Mining Exchange, Ballarat, 2 June 1880.
 No. 2241

NORTH BAND AND ALBION FREEHOLD QUARTZ MINING COMPANY NO LIABILITY, BALLARAT.
NOTICE.—A Call (13th) of Sixpence per share on the capital of the company has been made, due and payable on Wednesday, 9th June 1880, at the office of the company, 49 Sturt street, Ballarat.
 J. A. CHALK, Manager.
 No. 2242

NEW NORTH HOMEBUSH COMPANY, NO LIABILITY.
NOTICE.—A Call (1st) of Sixpence per share on the capital of the company has been made, due and payable on Wednesday, 9th June 1880, at the office of the company, 49 Sturt street, Ballarat.
 J. A. CHALK, Manager.

N.B.—Shareholders in the "North Homebush Company" are notified that the shares to which they are entitled in the above company will be credited with 3d. per share in respect of this call.
 No. 2243

NEW KONG MENG COMPANY, NO LIABILITY, MAJORCA.
NOTICE.—A Call (8th) of One shilling (1s.) per share on the capital of the company has been made, due and payable on Wednesday, 9th June 1880, at the office of the company, 49 Sturt street, Ballarat.
 J. A. CHALK, Manager.
 No. 2244

SOUTH BAND AND ALBION FREEHOLD COMPANY, NO LIABILITY, BALLARAT.
NOTICE.—A Call (4th) of Threepence (3d.) per share on the capital of the company has been made, due and payable on Wednesday, 9th June 1880, at the office of the company, 49 Sturt street, Ballarat.
 J. A. CHALK, Manager.
 No. 2245

PRINCE OF WALES QUARTZ AND ALLUVIAL COMPANY, NO LIABILITY, WINTER'S FLAT.
NOTICE.—A Call (1st) of Threepence (3d.) per share on the capital of the company has been made, due and payable on Wednesday, 9th June 1880, at the office of the company, 49 Sturt street, Ballarat.
 J. A. CHALK, Manager.
 No. 2246

HOMEBUSH UNITED COMPANY NO LIABILITY, HOMEBUSH.
NOTICE.—A Call (6th) of One shilling (1s.) per share on the capital of the company has been made, due and payable on Wednesday, 9th June 1880, at the office of the company, 49 Sturt street, Ballarat.
 J. A. CHALK, Manager.
 No. 2247

ROYAL CROWN QUARTZ MINING COMPANY LIMITED, HEATHCOTE.
NOTICE.—A Call (the 5th) of Sixpence per share on the capital of the above company is made, due and payable to the manager, at the company's office, No. 7 Mining Exchange, Ballarat, on Wednesday the 9th day of June 1880.
 Ballarat, June 2, 1880.
 JOHN LETCHER, Manager.
 No. 2248

MOUNT GLASGOW FREEHOLD GOLD MINING COMPANY NO LIABILITY, TALBOT.
CALL (the first) of Threepence per share on the capital of the company has been made, payable at the company's office, Lydiard street, Ballarat, on Wednesday the 9th of June 1880.
 E. H. L. SWIFTE, Manager.
 No. 2249

VICTORIA REGINA GOLD MINING COMPANY NO LIABILITY, WATERLOO FLAT.
CALL (the 3rd) of Threepence per share has been made on the capital of the company, payable at the company's office, Lydiard street, Ballarat, on Wednesday, 9th of June 1880.
 E. H. L. SWIFTE, Manager.
 No. 2250

SOUTH VICTORIA GOLD MINING COMPANY NO LIABILITY, WATERLOO FLAT.
CALL (the eleventh) of Ninepence per share on the capital of the company has been made, payable at the company's office, Lydiard street, Ballarat, on Wednesday, 9th June 1880.
 E. H. L. SWIFTE, Manager.
 No. 2251

MARSHALL'S FREEHOLD QUARTZ COMPANY NO LIABILITY.
CALL (the 4th) of Threepence per share has been made on the capital of the above-named company, payable to the undersigned on Wednesday, 9th day of June 1880.
 ALEX. MARSHALL, Manager.
 18 Lydiard street, Ballarat.
 No. 2252

MAGDALA COMPANY NO LIABILITY.
CALL (the 45th) of Sixpence per share has been made on the capital of the above-named company, payable to the undersigned on Wednesday, 9th day of June 1880.
 ALEX. MARSHALL, Manager.
 18 Lydiard street, Ballarat.
 No. 2253

RIP VAN WINKLE GOLD MINING COMPANY NO LIABILITY.
CALL (the 8th) of One shilling per share has been made on the capital of the above-named company, payable to the undersigned on Wednesday, 9th day of June 1880.
 ALEX. MARSHALL, Manager.
 18 Lydiard street, Ballarat.
 No. 2254

NO. 3 BAND OF HOPE QUARTZ MINING COMPANY NO LIABILITY, BALLARAT.
NOTICE.—A Call (the first) of Threepence per share is made on the capital of the above company, payable at the office of the company on Wednesday the 9th June 1880.
 JOSEPH CURTHOYS, Manager.
 8 & 9 Mining Exchange, Ballarat, 2 June 1880.
 No. 2255

BEAUFORT GOLD MINING COMPANY NO LIABILITY, BEAUFORT.
CALL (the 15th) of Sixpence per share in the above company has been made, payable at the company's office on Wednesday the 9th June 1880.
 Sturt street, Ballarat.
 J. M. BICKETT, Manager.
 No. 2256

BEAUFORT GOLD MINING COMPANY NO LIABILITY, BEAUFORT.
CALL (the 6th extra call for machinery purposes) of Ninepence per share in the above company has been made, payable at the company's office on Wednesday the 9th June 1880.
 Sturt street, Ballarat.
 J. M. BICKETT, Manager.
 No. 2257

THE HOBART PASHA NO. 2 GOLD MINING COMPANY NO LIABILITY, BALLARAT.
NOTICE.—A Call (the 4th) of Sixpence per share has been made on the capital of the company, due and payable to the manager, at the office of the company, on Wednesday, 9th day of June 1880.
 A. CLARK, Manager.
 Eldon Chambers, Ballarat, 1st June 1880.
 No. 2258

THE SOUTH HOMEBUSH GOLD MINING COMPANY NO LIABILITY, HOMEBUSH.
NOTICE.—A Call (the 2nd) of Threepence per share has been made on the capital of the company, due and payable to the manager, at the office of the company, on Wednesday, 9th day of June 1880.
 A. CLARK, Manager.
 Eldon Chambers, Ballarat, 1st June 1880.
 No. 2259

THE SADOWA JUNCTION GOLD MINING COMPANY NO LIABILITY, MT. GREENOCK.
NOTICE.—A Call (the 3rd) of Threepence per share has been made on the capital of the company, due and payable to the manager, at the office of the company, on Wednesday, 9th day of June 1880.
 A. CLARK, Manager.
 Eldon Chambers, Ballarat, 1st June 1880.
 No. 2260

THE No. 2 NEW BURRA BURRA QUARTZ MINING COMPANY NO LIABILITY, BALLARAT.

NOTICE.—A Call (the 2nd) of Threepence per share has been made on the capital of the company, due and payable to the manager, at the office of the company, on Wednesday, 9th day of June 1880.

A. CLARK, Manager.
Eldon Chambers, Ballarat, 1st June 1880. No. 2261

THE NORTH KOHINOOR GOLD MINING COMPANY NO LIABILITY, BALLARAT.

NOTICE.—A Call (the 1st) of One shilling per share has been made on the capital of the company, due and payable to the manager, at the office of the company, on Wednesday, 9th day of June 1880.

A. CLARK, Manager.
Eldon Chambers, Ballarat, 1st June 1880. No. 2262

THE BONANZA FREEHOLD QUARTZ MINING COMPANY NO LIABILITY, BALLARAT.

NOTICE.—A Call (the 5th) of Threepence per share has been made on the capital of the company, due and payable to the manager, at the office of the company, on Wednesday, 9th day of June 1880.

A. CLARK, Manager.
Eldon Chambers, Ballarat, 1st June 1880. No. 2263

THE NEW BURRA BURRA QUARTZ MINING COMPANY NO LIABILITY, BALLARAT.

NOTICE.—A Call (the 4th) of Sixpence per share has been made on the capital of the company, due and payable to the manager, at the office of the company, on Wednesday, 9th day of June 1880.

A. CLARK, Manager.
Eldon Chambers, Ballarat, 1st June 1880. No. 2264

THE GAY'S FREEHOLD QUARTZ MINING COMPANY NO LIABILITY, BALLARAT.

NOTICE.—A Call (the 5th) of Threepence per share has been made on the capital of the company, due and payable to the manager, at the office of the company, on Wednesday, 9th day of June 1880.

A. CLARK, Manager.
Eldon Chambers, Ballarat, 1st June 1880. No. 2265

THE NEW KOHINOOR EXTENDED GOLD MINING COMPANY NO LIABILITY, BALLARAT.

NOTICE.—A Call (the 3rd) of Sixpence per share has been made on the capital of the company, due and payable to the manager, at the office of the company, on Wednesday, 9th day of June 1880.

A. CLARK, Manager.
Eldon Chambers, Ballarat, 1st June 1880. No. 2266

THE COLLIS WASHINGTON QUARTZ MINING COMPANY NO LIABILITY, BALLARAT.

NOTICE.—A Call (the 4th) of Threepence per share has been made on the capital of the company, due and payable to the manager, at the office of the company, on Wednesday, 9th day of June 1880.

A. CLARK, Manager.
Eldon Chambers, Ballarat, 1st June 1880. No. 2267

THE LUMMAS FREEHOLD GOLD MINING COMPANY NO LIABILITY, GOLDSBOROUGH.

NOTICE.—A Call (the 1st) of Threepence per share has been made on the capital of the company, due and payable to the manager, at the office of the company, on Wednesday, 9th day of June 1880.

A. CLARK, Manager.
Eldon Chambers, Ballarat, 1st June 1880. No. 2268

THE WILSON'S TOWNSHIP REEF FREEHOLD QUARTZ MINING COMPANY NO LIABILITY, BALLARAT.

NOTICE.—A Call (the 1st) of Threepence per 18000th share has been made on the capital of the company, due and payable to the manager, at the office of the company, on Wednesday, 9th day of June 1880.

A. CLARK, Manager.
Eldon Chambers, Ballarat, 1st June 1880. No. 2269

THE FRUSHERS FREEHOLD COMPANY NO LIABILITY, WATERLOO FLAT, BEAUFORT.

CALL. the tenth (10th) of One shilling (1s.) per share in the above-named company has been made, payable to the undersigned on or before Wednesday, June 9th, 1880, being the second Wednesday in the month.

EDWD. WM. STEPHENS, Manager.
2 Bath street, Ballarat, June 2nd, 1880. No. 2270

THE DUKE COMPANY NO LIABILITY, TIMOR.

CALL. (the 8th) of 1s. per share has been made (on all shares numbered from 12501/25000), payable at the office of the company, 1 Bath street, Ballarat, on Wednesday the 9th instant.

J. M. MACKAY, Manager.
Ballarat, June 2, 1880. No. 2271

THE WATERLOO GOLD MINING COMPANY NO LIABILITY, WATERLOO FLAT.

CALL. (the 16th) of 1s. per share has been made, payable at the office of the company, 1 Bath street, Ballarat, on Wednesday the 9th instant.

J. M. MACKAY, Manager.
Ballarat, June 2, 1880. No. 2272

SMITH'S FREEHOLD UNITED QTZ. COY. NO LIABILITY.

NOTICE.—A Call (the 10th) of Sixpence per share has been made, due and payable at the company's office, Wednesday, 9th June 1880.

GEORGE WILKINS, Manager.
13 Lynn's Chambers, Ballarat. No. 2273

WELLINGTON FREEHOLD QTZ. COY. NO LIABILITY.

NOTICE.—A Call (the 2nd) of Threepence per share has been made, due and payable at the company's office, Wednesday, 9th June 1880.

GEORGE WILKINS, Manager.
13 Lynn's Chambers, Ballarat. No. 2274

ESPERANZA QTZ. COMPANY NO LIABILITY.

NOTICE.—A Call (the 6th) of Sixpence per share has been made, due and payable at the company's office, Wednesday, 9th June 1880.

GEORGE WILKINS, Manager.
13 Lynn's Chambers, Ballarat. No. 2275

EAST HURDSFIELD FREEHOLD COY. NO LIABILITY.

NOTICE.—A Call (the 2nd) of Threepence per share has been made, due and payable at the company's office, Wednesday, 9th June 1880.

GEORGE WILKINS, Manager.
13 Lynn's Chambers, Ballarat. No. 2276

HURDSFIELD FREEHOLD QTZ. COY. NO LIABILITY.

NOTICE.—A Call (the 4th) of Threepence per share has been made, due and payable at the company's office, Wednesday, 9th June 1880.

GEORGE WILKINS, Manager.
13 Lynn's Chambers, Ballarat. No. 2277

BAIRD'S FREEHOLD GOLD MINING COMPANY, NO LIABILITY.

NOTICE.—A call (1st) of Fourpence per share, on numbers 751 to 12,000, has been made, due and payable at the company's office, Eldon Chambers, Ballarat, on Wednesday, 9th June 1880.

CHARLES WILSON, Manager.
No. 2278

KOHINOOR CONSOLS GOLD MINING COMPANY, NO LIABILITY, BALLARAT.

NOTICE.—A call (2nd) of Threepence per share has been made, due and payable at the company's office, Eldon Chambers, Ballarat, on Wednesday, 9th June 1880.

CHARLES WILSON, Manager.
No. 2279

MORNING STAR COMPANY, NO LIABILITY, INGLEWOOD.

NOTICE.—A Call (4th) of One-halfpenny per share, on numbers 1 to 30,000, has been made, due and payable at the company's office, Eldon Chambers, Ballarat, on Wednesday, 9th June 1880.

CHARLES WILSON, Manager.
No. 2280

PARKER'S UNITED COMPANY, NO LIABILITY, GORDON.

NOTICE.—A Call (34th) of Threepence per share has been made, due and payable at the company's office, Eldon Chambers, Ballarat, on Wednesday, 9th June 1880.

CHARLES WILSON, Manager.
No. 2281

WATERLOO CONSOLS GOLD MINING COMPANY, NO LIABILITY, WATERLOO.

NOTICE.—A Call (14th) of Sixpence per share, on numbers 1 to 10,000, has been made, due and payable at the company's office, Eldon Chambers, Ballarat, on Wednesday, 9th June 1880.

CHARLES WILSON, Manager.
No. 2282

WATERLOO CONSOLS GOLD MINING COMPANY, NO LIABILITY, WATERLOO.

NOTICE.—A Call (15th), machinery call, of Sixpence per share, on numbers 1 to 10,000, has been made, due and payable at the company's office, Eldon Chambers, Ballarat, on Wednesday, 9th June 1880.

CHARLES WILSON, Manager.
No. 2283

DALMATIA GOLD MINING COMPANY NO LIABILITY, McINTYRE'S.

NOTICE.—A Call (the 20th) of One penny per share has been made, payable at the offices of the company on Wednesday the 9th June 1880.

WILLIAM SCOTT, Manager.
Office, 59 Queen st., Melbourne, 1st June 1880. No. 2311

THE LILY OF THE VALLEY GOLD MINING COMPANY NO LIABILITY.

NOTICE. is hereby given that a Call (the twenty-fifth) of Threepence per share has been made, payable at the office of the company, 38 Elizabeth street, Melbourne, on Wednesday, 9th June 1880.

H. W. DANBY, Manager.
No. 2312

Nos. 3 & 4 NEW GRAND JUNCTION TRIBUTE COMPANY LIMITED, MALDON.

NOTICE.—The 5th Call of £1 per share has been made, payable at the company's office, 59 Queen st., Melbourne, on Wednesday, the 9th day of June 1880.

(By order) JAMES W. WOOD, Manager.
No. 2313

WEST PEMBERLEY ESTATE GOLD MINING COMPANY NO LIABILITY, MALMSBURY.

A CALL (the 6th) of Twopence per share has been made on the capital of the company, due and payable to the manager, at the registered office, Main road, South Taradale, on Wednesday the 9th June 1880.
No. 2326 EDWARD KEEN, Manager.

THE NEW GOOD HOPE QUARTZ MINING AND TUNNELLING COMPANY (NO LIABILITY), GRANT.

A CALL (the 7th) of One shilling per share on the capital of the company has been made, due and payable to the undersigned, at the office of the company, Raymond street, Sale, on or before Wednesday, 9th instant.
R. GUTHRIDGE, Manager.
Sale, 31st May 1880. No. 2327

LONG TUNNEL EXTENDED GOLD MINING COMPANY (NO LIABILITY).

NOTICE is hereby given that a Call (No. 72) of One shilling per share has been made, payable to the manager, at the company's office, 105 Collins street west, Melbourne, on 9th June 1880.
No. 2328 CHAS. E. KER, Manager.

NEW PERSEVERANCE G. M. CO. NO LIABILITY, WATERLOO, BEAUFORT.

NOTICE—A Call (the 2nd) on the capital of the company of Threepence per 8000th share (new issue) has been made, due and payable to the manager, at the company's office, on Wednesday, 9th June 1880.
No. 2329 J. W. BROWNE, Manager.

CLUNES AND COCKATOO GOLD MINING COMPANY NO LIABILITY.

A CALL, the 40th, of Sixpence per share, has been made, due and payable to me, at the company's office, Clunes, on Wednesday the 9th day of June 1880.
No. 2330 J. BRYANT, Manager.

CLARK'S FREEHOLD QUARTZ AND ALLUVIAL GOLD MINING COMPANY (NO LIABILITY), MIDDLE CREEK.

NOTICE—A Call (the 13th) of 6d. per 10,000 shares has been made by the directors on the capital of the above company, due and payable to the manager, at the above company's office, on and after Wednesday, 9th June 1880.
No. 2331 L. R. CARTER, Manager.

FORBES' UNION GOLD MINING COMPANY (NO LIABILITY), NARRIGAL, NEAR MAJORCA.

A CALL (the fourteenth) of Five shillings per share has been made on the capital of the above company, payable at the company's office, Fraser street, Clunes, on Wednesday the 9th day of June 1880.
No. 2332 FRID. P. HICKOX, Manager.

NEW LOTHAIR GOLD MINING COMPANY NO LIABILITY, CLUNES.

A CALL (the 55th) of One shilling per share has been made, due and payable to me, at the company's office, Clunes, on Wednesday the 9th day of June 1880.
No. 2333 J. BRYANT, Manager.

GREAT NORTHERN CO. NO LIABILITY.

A CALL of Sixpence per share has been duly made on the uncalled capital of the above-named company, payable at the company's office, Albion Chambers, Sandhurst, on Wednesday, 9th June.
No. 2334 G. N. CRAIG, Manager.

THE BAW BAW SLICING COMPANY LIMITED.

NOTICE—A Call (No. 10) of Threepence per 8000th share has been made on the uncalled capital of the company, due and payable to the manager, at the registered office of the company at Walhalla, on Wednesday the 9th day of June 1880.
No. 2335 FRED. C. TRICKS, Manager.

THE FEAR NOT GOLD MINING COMPANY LIMITED.

NOTICE—A Call (No. 38) of Threepence per 3200th share has been made on the uncalled capital of the company, due and payable to the manager, at the office of the company at Walhalla, on Wednesday the 9th day of June 1880.
No. 2336 FRED. C. TRICKS, Manager.

NOTICE—The Golden Crown Quartz Mining Company, Reedy Creek, No Liability.—A Call (3rd) of One penny halfpenny per share is payable at the office of the company, Sydney street, Kilmore, on Wednesday, June 9th, 1880.
No. 2337 EDWARD BROCK, Manager.

STOCKYARD GOLD MINING COMPANY LIMITED, CHILTERN.

A CALL (the fifth) of One shilling and sixpence per share on each of the unpaid shares in the Stockyard Gold Mining Company Limited, Chiltern, has been made by the directors, payable to the manager, at the registered office of the company, 52 Bonrke street east, Melbourne, on Wednesday the 9th June 1880.
No. 2338 JOHN FLINN, Manager.

A CALL of 2/- per share is made on the unpaid capital of the New Britannia Gold Mining Company No Liability, payable to the manager, at registered office, 47 Elizabeth street, Melbourne, on Wednesday, June 9th, 1880.
No. 2339 HENRY NICKLESS, Manager.

THE BUCKLAND QUARTZ MINING CO. LIMITED.

A CALL (the 13th) of Five shillings per share has been made on the capital of the above coy., payable at the company's office, 186 Stephen st., on Wednesday, 9th June 1880.
T. Y. ANDERSON, Manager.
Melbourne, 1st June 1880. No. 2340

THE UNION EXTENDED GOLD MINING COMPANY NO LIABILITY.

A CALL (the 11th) of One shilling per share has been made on the capital of the above-named company, due on Wednesday, 9th June 1880, and payable to the manager, at the company's office, Ballarat street, Talbot.
No. 2341 F. G. KLEIN, Manager.

HOFFNUNG GOLD MINING COMPANY NO LIABILITY.

A CALL (the 6th) of Sixpence per share has been made on the capital of the above-named company, due on Wednesday, 9th June 1880, and payable to the manager, at the company's office, Ballarat street, Talbot.
No. 2342 F. G. KLEIN, Manager.

NEW BRISBIS Q. M. CO. NO LIABILITY, AMHERST.

NOTICE—A Call (the 20th) of One shilling per share on the capital of the company has been made, due and payable to the manager, at the company's office, Amherst, on Wednesday the 9th day of June 1880.
No. 2343 H. ROBINSON, Manager.

ARARAT QUARTZ GOLD MINING COY. NO LIABILITY.

A CALL (the 31st) of One penny per share has been made on the capital of the coy., due and payable at the company's office, Barkly street, Ararat, on Wednesday, June 9th 1880.
No. 2344 FRED. LOWE, Manager.

SIR GARNET WOLSELEY QUARTZ & ALLUVIAL GOLD MINING COMPANY NO LIABILITY.

NOTICE is hereby given that a Call (No. 9) of Twopence per share has been made, payable to the manager, at the office of the company, 105 Collins street west, Melbourne, on 9th June 1880.
No. 2345 CHAS. E. KER, Manager.

CORNISH QUARTZ MINING COMPANY NO LIABILITY, DAYLESFORD.

NOTICE is hereby given that a Call (No. 1) of Sixpence per share (13000 shares) has been made, payable to the manager, at the company's office, 105 Collins street west, Melbourne, on 9th June 1880.
No. 2346 CHAS. E. KER, Manager.

NORMANBY QUARTZ MINING CO. (NO LIABILITY), DARGO.

NOTICE—A Call (the 6th) of One shilling per share on the capital of the above company has been made, due and payable at the office of the company on Wednesday the 9th of June 1880.
J. B. KELLY, Legal Manager.
Dargo, 24 | 5 | '80. No. 2347

HARD HILL MINING COMPANY LIMITED, DUNOLLY.

NOTICE—A Call (No. 6) of Sixpence per share has been made on the capital of the company, due and payable to the manager, at the company's office, Dunolly, on Wednesday the 9th day of June 1880.
No. 2360 BENJAMIN HILL, Manager.

HARVEST HOME QUARTZ MINING COMPANY, NO LIABILITY, DUNOLLY.

NOTICE—A Call (No. 4), for machinery purposes, of Sixpence per share, has been made upon the capital of the company, due and payable to the manager, at the office of the company, Broadway, Dunolly, on Wednesday, June 9, 1880.
J. E. MURRAY, Manager.
Dunolly, May 31, 1880. No. 2362

BURNT CREEK G. M. COY., DUNOLLY.

NOTICE—A Call, the (8) eighth, of Sixpence per share has been made upon the capital of the company, due and payable to the manager, at the office of the company, Broadway, Dunolly, on Wednesday, June 9th, 1880.
JAMES E. MURRAY, Manager.
Dunolly, June 1st, 1880. No. 2364

EUREKA PHOENIX QUARTZ COMPANY LIMITED, CASTLEMAINE.

A CALL (the 2nd) of One penny per share has been made on the capital of the company, due and payable at the company's office, Barker street, Castlemaine, on Wednesday the 9th June 1880.
No. 2365 H. W. GREEN, Manager.

CHARLESON'S FREEHOLD GOLD MINING COMPANY, NO LIABILITY, SPRING HILL, CRESWICK.

NOTICE—A Call (the 3rd) of One penny per share has been made on the capital of the above company, due and payable at the office of the company on Wednesday, June 9th, 1880.
Shareholders are particularly requested to present their scrip on paying this call, with a view of comparing the numbers with the Registration book.
J. J. SMITH, Manager.
Creswick, 29th May 1880.

EAGLE HAWK TRIBUTE CO. LIMITED.
NOTICE.—A Call, the 21st, of Sixpence per share has been made on the capital of the above company, payable at the office of the company, Main street, Maldon, on the 9th June 1880.
 No. 2368. **THOS. HANNAY, Manager.**

NORTH GERMAN REEF COMPANY LIMITED.
NOTICE.—A Call (the 8th) of Threepence per share has been made on the capital of the above-named company, payable at the office of the company, Adair and High streets, Maldon.
 No. 2369 **J. B. WEBSTER, Manager.**

SOUTH GERMAN REEF TRIBUTE COMPANY LIMITED, MALDON.
NOTICE.—A Call (the 19th) of Threepence per share has been made on the capital of the above-named company, payable at the company's office, Main street, Maldon, on Wednesday the 9th June 1880.
 No. 2370 **SAML. DABB, Manager.**

DUKE TRIBUTE Q. M. CO. LIMITED, MALDON.
CALL (19th) of Threepence per share has been made on the capital of the above company, payable at the company's office, High street, Maldon, on Wednesday the 9th June 1880.
 No. 2371 **THOS. B. DAVISON, Manager.**

PARADE GOLD MINING COMPANY NO LIABILITY, BALLARAT.
CALL (the 7th) of Sixpence per share is made on the capital of the above company, payable at the office of the company on Wednesday, 9th June 1880.
 8 & 9 Mining Exchange, Ballarat, June 2, 1880.
 No. 2372 **JOSEPH CURTHOYS, Manager.**

DAVIES' FREEHOLD JUNCTION GOLD MINING COMPANY, NO LIABILITY, SPRING HILL, CRESWICK.

NOTICE.—A Call (the 4th) of Threepence has been made upon the capital of the company, due and payable at the office of the company on Wednesday, June 9th 1880.
J. J. SMITH, Manager.
 Creswick, 29th May 1880. No. 2373

MADAME BERRY GOLD MINING COMPANY, NO LIABILITY, SEVEN HILLS, KINGSTON.
CALL (the 15th) of 1s. per 18,000th share has been made, due and payable on and after Wednesday, June 9th, 1880.
W. P. JONES, Manager.
 Creswick, June 2nd, 1880. No. 2375

LOUGHLIN GOLD MINING COMPANY, NO LIABILITY, SEVEN HILLS, KINGSTON.
NOTICE.—A Call (the 22nd) of Sixpence per 12,000th share has been made in the above company, due and payable on and after Wednesday, June 9th, 1880.
W. P. JONES, Manager.
 Creswick, June 2nd, 1880. No. 2376

HEPBURN HOME PADDOCK GOLD MINING COMPANY, NO LIABILITY, SMEATON.
CALL (the 10th) of 1s. per 5500th share has been made on the capital of the above company, due and payable to the manager on and after Wednesday, June 9th, 1880.
W. P. JONES, Manager.
 Creswick, June 2nd, 1880. No. 2377

AUSTRALASIAN EXTENDED GOLD MINING COMPANY, NO LIABILITY, SPRING HILL, CRESWICK.
CALL (the 1st) of 3d. per 18,000th share has been made on the capital of the above company, due and payable to the manager on and after June 9th, 1880.
W. P. JONES, Manager.
 Creswick, June 2nd, 1880. No. 2378

EXCELSIOR Q. M. CO. NO LIABILITY, CRESWICK.
CALL (the 1st) of Threepence per 10,000th share has been made upon the capital of the Co., due and payable at the office of the company, Bridge Hotel, Creswick, on Wednesday, 9th day of June 1880.
 No. 2379 **W. G. SPENCE, Manager.**

TELEGRAPH EXTENDED QUARTZ MINING COMPANY (NO LIABILITY), MARYBOROUGH.
CALL (No. 3) of 6d. per share on the capital of the above-named company has been made, payable at the company's office, High street, Maryborough, on Wednesday, 9th June 1880.
 No. 2383 **FREDK. T. OUTTRIM, Manager.**

THE WORKING MINERS EXTENDED GOLD MINING COMPANY NO LIABILITY, HOMEBUSH.
NOTICE.—A Call (the 1st) of 2d. per share on the capital of the company has been made, payable at the company's office, High street, Maryborough, on Wednesday, 9th June 1880.
 No. 2384 **FREDK. T. OUTTRIM, Manager.**

THE CARISBROOK GOLD MINING COMPANY (NO LIABILITY), CARISBROOK, MARYBOROUGH.
CALL (the 4th) of 1s. per share on the capital of the above-named company has been made, payable at the company's office, High street, Maryborough, on Wednesday, 9th June 1880.
 No. 2385 **A. LOWENSTEIN, Manager.**

MOORE'S REEF QUARTZ MINING COMPANY (LIMITED).
CALL (the 10th) of Twopence (2d.) per share has been made on the capital of the company, due and payable at the company's office, Main street, Stawell, on Wednesday, 9th June 1880.
G. B. N. BRISTOW, Manager.
 Stawell, 29th May 1880. No. 2387

RESCUE GOLD MINING COMPANY (LIMITED).
CALL (the 24th) of (3d.) Threepence per share has been made on the capital of the company, due and payable at the company's office, Main street, Stawell, on Wednesday, 9th June 1880.
G. B. N. BRISTOW, Manager.
 Stawell, 29th May 1880. No. 2388

THE SCOTCHMANS UNITED QUARTZ MINING COMPANY (LIMITED).
NOTICE.—The 44th Call, 3d. per share, has been declared, and is due at the company's office, Main street, Stawell, on Wednesday the 9th day of June 1880.
C. T. ORD, Manager.
 Main street, Stawell, 29th May 1880. No. 2389

PRINCE ALFRED QUARTZ MINING COMPANY (LIMITED), STAWELL.
CALL (the 81st) of Threepence (3d.) per share has been made on the capital of the company, and payable to the manager at the company's office, Patrick street, Stawell, on Wednesday, 9th June 1880.
 No. 2391 **P. GALBRAITH, Manager.**

WEST SCOTCHMANS QUARTZ MINING COMPANY (LIMITED), STAWELL.
CALL (the 90th) of One penny (1d.) per share has been made on the capital of the company, and payable to the manager at the company's office, Patrick street, Stawell, on Wednesday, 9th June 1880.
 No. 2392 **P. GALBRAITH, Manager.**

CROWN CROSS NO. 3 QUARTZ MINING COMPANY (LIMITED), STAWELL.
CALL (the 14th) of One penny (1d.) per share has been made on the capital of the company, and payable to the manager at the company's office, Patrick street, Stawell, on Wednesday, 9th June 1880.
 No. 2393 **P. GALBRAITH, Manager.**

ENTERPRISE COMPANY, "GREAT WESTERN"
CALL (the 7th) of Sixpence (6d.) per share has been made, due and payable to me at company's office, Mechanics' Institute, Stawell, on Wednesday, June 9th 1880.
 No. 2394 **W. J. VANCE, Manager.**

NEW COMET COMPANY NO LIABILITY.
NOTICE.—A Call (the fourth) of One penny per share has been made on the capital of the company, payable at the company's office, Skene street, Stawell, on Wednesday the 9 June 1880.
 Stawell, 1 June 1880.
 No. 2395 **WILLIAM CABILL, Manager.**

THE STAR AND THOMSON GOLD MINING COY. NO LIABILITY, ABERFELDY.
NOTICE.—A Call (the 4th) of One penny per share has been made, due and payable to the manager at the company's office on or before Wednesday, 9th June 1880.
 No. 2397 **CHAS. WALTERS, Manager.**

BURDETT COUTTS QUARTZ MINING COMPANY LIMITED, FRYERSTOWN.
CALL (the 33d) of Twopence per share has been made on the capital of the Co., due and payable at the company's office, Fryerstown, on Wednesday the 9th day of June 1880.
 No. 2400 **ALEXR. MILLS, Manager.**

KILMORE UNITED QUARTZ & ALLUVIAL G. M. COMPANY (LIMITED), GOLDIE.
CALL (4th) of 3d. per share on capital is made, payable at office of company, Kilmore, Wednesday, 9th instant.
THOMAS HUNT, Manager.
 Kilmore, June 1/80. No. 2402

HUSTLERS & REDAN CO. LIMITED.
CALL (the fourth) of Twopence per share has been made, payable on Wednesday the 9th day of June 1880, at the office, Beehive Chambers, Sandhurst.
 No. 2405 **H. BIRCH, Manager.**

NORTH FREDERICK THE GREAT GOLD MINING COMPANY NO LIABILITY.
NOTICE.—A Call (the first) of One penny per share has been made on the capital of this company, due and payable at the office, Loidan's Buildings, Sandhurst, on or before Wednesday, 9th June 1880.
 No. 2406 **JAMES H. McCOLL, Manager.**

No. 1 NORTH HUSTLERS & REDAN COMPANY LIMITED.
NOTICE is hereby given that a Call (the 4th) of One penny per share on the capital stock of the above company has this day been made, payable at the company's office, Sandhurst, on Wednesday, 9th instant.
R. B. FLETCHER, Manager.
 Sandhurst, June 1st, 1880. No. 2407

THE SOUTH BELLE-VUE UNITED COMPANY;
NO LIABILITY.

NOTICE is hereby given that a Call (the ninth) of Sixpence per share has been made on the capital of this company, due on Wednesday the 9th day of June 1880, and payable at the company's office, High street, Sandhurst. No. 2408 SYDNEY GEO. COLE, Manager.

VICTORY AND PANDORA AMALGAMATED COY.
NO LIABILITY.

NOTICE.—A Call (the 12th) of 1s. per share has been made, payable at the company's office, Albion Chambers, Sandhurst, on Wednesday, June 9, 1880. No. 2409 HENRY VON DER HEYDE, Manager.

EUREKA EXTENDED COMPANY NO LIABILITY.

NOTICE.—A Call (the 13th) of Threepence per share has been made, payable at the company's office, Albion Chambers, Sandhurst, on Wednesday, June 9, 1880. No. 2410 HENRY VON DER HEYDE, Manager.

VIRGINIA GOLD MINING COMPANY NO LIABILITY.

NOTICE.—A Call (the 11th) of Sixpence per share has been made, payable at the company's office, Albion Chambers, Sandhurst, on Wednesday, June 9, 1880. No. 2411 HENRY VON DER HEYDE, Manager.

BENDIGO WORKING MINERS COMPANY LIMITED,
CAY'S DIGGINGS.

NOTICE.—A Call (the 6th) of Twopence per share has been made, payable at my office, Victoria Chambers, Sandhurst, on Wednesday the 9th instant. JOHN NEESON, Manager. No. 2412 Sandhurst, 1st June 1880.

THE OVERLAND QUARTZ MINING COMPANY,
NO LIABILITY, REEDY CREEK.

NOTICE.—A Call (the first) of One halfpenny per share is payable at the office of the company, Sydney street, Kilmore, on Wednesday, 9th June 1880. No. 2417 T. F. DOWLING, Manager.

KILMORE QUARTZ AND ALLUVIAL GOLD MINING
COMPANY, LIMITED, GOLDIE.

A CALL (the seventh) of Twopence per share has been made on the capital of the company, and payable at the company's office, Sydney street, Kilmore, on Wednesday the 9th June 1880. I. D. M'KAY, Manager. No. 2418

ST. ANN'S QUARTZ MINING COMPANY, LIMITED,
REEDY CREEK.

A CALL (third) of One penny per share has been made, payable at the office of the company, Kilmore, on Wednesday, 9th day of June 1880. No. 2419 JAMES W. OSBORN, Manager.

THE JAMES SERVICE TRIBUTE COMPANY
"LIMITED," HEATHCOTE.

NOTICE.—A Call (the 16th) of Fifteen shillings per share on all shares existing in the company has been made, due and payable to the manager, at the office of the company, High street, Heathcote, on Wednesday the 9th day of June 1880. No. 2422 HENRY BROWNE, Manager.

THE UNITED SPECIMEN HILL AND PHENIX
EXTENDED GOLD MINING COMPANY, (LIMITED),
TARNAGULLA.

NOTICE.—A Call (the third) of Threepence per share on the capital of the company has been made, due and payable to the manager, at the office of the company, Commercial road, Tarnagulla, on Wednesday the 9th June 1880. JAMES CHEETHAM, Manager. No. 2423 Tarnagulla, 28th May 1880.

PRINCE OF WALKS MINING COMPANY, LIMITED.

NOTICE.—A Call, the fifteenth (15th), of One penny per share on the capital of the company has been made, due and payable to the manager, at the office of the company, Mostyn street, Castlemaine, on Wednesday, 9th June 1880. No. 2424 WM. BAKER, Manager.

SYDENHAM QUARTZ GOLD MINING COMPANY
LIMITED, DUNOLLY.

NOTICE.—A Call (the 36th) of Twopence (2d.) per share has been made on the capital of the above-named company, due and payable to the manager, at the office of the company, Broadway, Dunolly, on Wednesday the 9th day of June 1880. W. H. LANGLER, Manager. No. 2425 Dunolly, June 2, 1880.

I, THE undersigned, hereby make application to register the Comet Quartz Mining Company as a no-liability company under the provisions of "The Mining Companies Act 1871."

1. The name of the company is to be Comet Quartz Mining Company, No Liability.
2. The place of intended operations is at Bedford Reef, Burke's Flat.
3. The registered office of the company will be situated at Broadway, Dunolly.
4. The value of the company's property, including claim, is Two hundred and fifty pounds.
5. The number of shares in the company is twenty thousand, of Five shillings each.
6. The number of shares subscribed for is twenty thousand.
7. The name of the manager is John Henry Yates.

8. The names and addresses and occupations of the shareholders, and the number of shares held by each at this date, are as below:—

Names, Addresses, Occupations.	No. of Shares.
James Reeves, Burke's Flat, farmer ...	400
George Reeves, Burke's Flat, engine-driver ...	400
Andrew Snedden, Burke's Flat, miner ...	400
Frederick Thomas Goulet, Burke's Flat, store-keeper ...	400
Edwin Whitney, Burke's Flat, miner ...	400
James Truscott, Burke's Flat, mining manager	400
John Campbell Logan, Avoca Forest, store-keeper ...	400
James Edward Murray, Dunolly, accountant ...	400
John Henry Yates, Dunolly, mining agent ...	16,800
Total ...	20,000

J. H. YATES, Manager.

Dated this 31st day of May 1880.

Witness to signature—Wm. McLISH.

I, JOHN HENRY YATES, do solemnly and sincerely declare that—

1. I am the manager of the said intended company.
 2. The above statement is, to the best of my belief and knowledge, true in every particular.
- And I make this solemn declaration conscientiously believing the same to be true, and by virtue of the provisions of an Act of Parliament of Victoria rendering persons making a false declaration punishable for wilful and corrupt perjury.

J. H. YATES.

Taken before me, at Dunolly, this 31st day of May 1880
—CHAS. DICKER, J.P. No. 2177

I, THE undersigned, hereby make application to register the Bald Hills Company as a no-liability company under the provisions of "The Mining Companies Act 1871."

1. The name of the company is to be Bald Hills Company No Liability.
2. The place of operations is at Bald Hills, near Ballarat.
3. The registered office of the company will be situated at 60 Lydiard street, Ballarat.
4. The value of the company's property, including claim and machinery, is Nine hundred pounds.
5. The number of shares in the company is 16,000 (sixteen thousand), of Seven shillings and sixpence each.
6. The number of shares subscribed for is sixteen thousand.
7. The name of the manager is Alexander Thomson Morrison.
8. The names and addresses and occupations of the shareholders, and the number of shares held by each at this date, are as below:—

Name, Address, Occupation.	No. of Shares.
Morton, George G., Learmonth, gentleman ...	50
Seal, Charles, Ballarat, gentleman ...	50
Wiles, G. F., Clunes, victualler ...	50
Stewart, John, Clunes, miner ...	50
Nicholls, C. F., Melbourne, agent ...	50
Morrison, A. T., Ballarat, accountant, "in trust" ...	15,750
Total ...	16,000

A. T. MORRISON, Manager.

Dated this 1st day of June 1880.

Witness—JOHN B. DUTHIE.

I, ALEXANDER THOMSON MORRISON, do solemnly and sincerely declare that—

1. I am the manager of the said intended company.
 2. The above statement is, to the best of my belief and knowledge, true in every particular.
- And I make this solemn declaration conscientiously believing the same to be true, and by virtue of the provisions of an Act of Parliament of Victoria rendering persons making a false declaration punishable for wilful and corrupt perjury.

A. T. MORRISON.

Taken before me, at Ballarat, this second day of June 1880—
T. A. COSTIN, J.P. No. 2180

I, THE undersigned, do hereby make application to register the Patterson's Reef Quartz Mining Company as a no-liability company under the provisions of "The Mining Companies Act 1871."

1. The name of the company is to be The Patterson's Reef Quartz Mining Company, No Liability.
2. The place of intended operations is at Patterson's Reef, near Dunolly.
3. The registered office of the company will be situated at Broadway, Dunolly.
4. The value of the company's property, including claim, is Six hundred pounds.
5. The number of shares in the company is twenty-four thousand, of Ten shillings each.
6. The number of shares subscribed for is twenty-four thousand.
7. The name of the manager is James Edward Murray.
8. The names and addresses and occupations of the shareholders, and the number of shares held by each at this date, are as below:—

Names, Addresses, Occupations.	No. of Shares.
William Holden, Goldsborough, miner ...	500
Alexander Forrest, Goldsborough, carpenter ...	250
James Dodd, Goldsborough, miner ...	250
James Stewart, Goldsborough, miner ...	500
William Lovett, Goldsborough, miner ...	500
William Riley, Goldsborough, miner ...	250
Alexander Sligo, Bealiba, miner ...	250

Names, Addresses, Occupations.	No. of Shares.
James Welsh, Goldsborough, miner ...	250
George Welsh, Goldsborough, miner...	250
James Taylor, Goldsborough, miner ...	500
John Penzance, Goldsborough, miner ...	250
Thomas Ridd, Goldsborough, miner ...	250
William Buck, Goldsborough, miner ...	250
Thomas Slater, Goldsborough, miner ...	250
John Taylor, Dunolly, miner ...	250
James Taylor, Dunolly, miner ...	250
Joseph Bayles, Goldsborough, miner ...	500
Henry Heden, Goldsborough, miner ...	250
Andrew Gerloff, Goldsborough, miner ...	250
James Edward Murray, Dunolly, accountant	18,000
	24,000

JAMES EDWARD MURRAY, Manager.
Dated this 1st day of June 1880.
Witness to signature—PENROSE NEVINS.

I, JAMES EDWARD MURRAY, do solemnly and sincerely declare that—

1. I am the manager of the said intended company.
2. The above statement is, to the best of my belief and knowledge, true in every particular. And I make this solemn declaration conscientiously believing the same to be true, and by virtue of the provisions of an Act of Parliament of Victoria rendering persons making a false declaration punishable for wilful and corrupt perjury.

JAMES EDWARD MURRAY.

Witness to signature—PENROSE NEVINS.
Taken before me, one of Her Majesty's Justices of the Peace in and for the Midland Bailiwick, this 1st day of June 1880—JOHN DESMOND, J.P. No. 2363

I, THE undersigned, do hereby make application to register the Maggie and Frenchman's United Quartz Mining Company as a no-liability company under the provisions of the Mining Companies Act 1871.

1. The name of the company is to be The Maggie and Frenchman's United Quartz Mining Company No Liability.
2. The place of operations is at Ballarat.
3. The registered office of the company will be situated at Eldon Chambers, Ballarat.
4. The value of the company's property, including claim, is One thousand pounds.
5. The number of shares in the company is fourteen thousand five hundred, of Ten shillings each.
6. The number of shares subscribed for is fourteen thousand five hundred.
7. The name of the manager is Alexander Clark.
8. The names and addresses and occupations of the shareholders, and the number of shares held by each at this date, are as below:—

Name, Address, Occupation.	No. of Shares.
John Embling, Ballarat, mining speculator ...	2500
James Leckie, Ballarat, mining speculator ...	2000
William Lee, Melbourne, mining speculator ...	2000
J. C. Wilton, Ballarat, mining speculator ...	2000
Thomas Bond, Ballarat, mining speculator ...	2000
W. G. Sheppard, Ballarat, hotelkeeper ...	2000
W. Harrison, Ballarat, miner ...	2000
	14,500

ALEXR. CLARK, Manager.
Witness to signature—Rt. THOMPSON.

I, ALEXANDER CLARK, do solemnly and sincerely declare that—

1. I am the manager of the said intended company.
 2. The above statement is, to the best of my belief and knowledge, true in every particular.
- And I make this solemn declaration conscientiously believing the same to be true, and by virtue of the provisions of an Act of Parliament of Victoria rendering persons making a false declaration punishable for wilful and corrupt perjury.

ALEXR. CLARK.
Witness to signature—Rt. THOMPSON.
Taken before me, one of Her Majesty's Justices of the Peace of and for the colony of Victoria, at Ballarat, this second day of June 1880—DAVID HAM, J.P. No. 2181

Sixth Schedule.

I, THE undersigned, hereby make application to register "The Sailor Jack Gold Mining Company" as a no-liability company under the provisions of the Mining Companies Act 1871.

1. The name of the company is to be "The Sailor Jack Gold Mining Company No-Liability."
2. The place of operations is at Strath Creek.
3. The registered office of the company will be situated at Sydney street, Kilmore
4. The value of the company's property, including claim, is Five hundred pounds.
5. The number of shares in the company is twenty thousand (20,000), of Sixpence each.
6. The number of shares subscribed for is twenty thousand.
7. The name of the manager is William Hill.
8. The names and addresses and occupations of the shareholders, and the number of shares held by each at this date, are as below:—

Thomas Hunt, journalist, Kilmore ...	2000
Patrick Hunt, cooper, Kilmore ...	3000
Jno. F. Green, gentleman, Melbourne ...	2000
Tom Brown, surveyor, N.S.W. ...	1000
W. A. Hill, accountant, Kilmore ...	3000

E. H. Warren, bank manager, Kilmore ...	1000
Levi Perl, jeweller, Melbourne ...	1000
G. W. Catanach, jeweller, Melbourne ...	1000
H. O'Connor, gentleman, Kilmore ...	1000
Patrick Freyne, farmer, Kilmore ...	1000
Patrick O'Connor, farmer, Kilmore ...	1000
Patrick Hickey, farmer, Kilmore ...	1000
Jas. J. Crosby, storekeeper, Kilmore ...	1000
Thos. Phillips, blacksmith, Kilmore ...	1000
	20,000

WILLIAM HILL.

Dated this 1st day of June 1880.
Witness to signature—JOHN P. BUTLER.

I, WILLIAM HILL, do solemnly and sincerely declare that—
1. I am the manager of the said intended company.
2. The above statement is, to the best of my belief and knowledge, true in every particular.
And I make this solemn declaration conscientiously believing the same to be true, and by virtue of an Act of Parliament of Victoria rendering persons making a false declaration punishable for wilful and corrupt perjury.

WILLIAM HILL.
Taken before me, at Kilmore, this 1st day of June 1880—JOHN MCBURNSEY, J.P. No. 2415

I, THE undersigned, do hereby make application to register The Buck's Head Gold Mining Company as a no-liability company under the provisions of the Mining Companies Act 1871.

1. The name of the company is to be The Buck's Head Gold Mining Company No Liability.
2. The place of operations is at Ballarat East.
3. The registered office of the company will be situated at Lydiard street, Ballarat.
4. The value of the company's property, including claim and machinery, is Five hundred pounds.
5. The number of shares in the company is twelve thousand five hundred, of Five shillings each.
6. The number of shares subscribed for is twelve thousand five hundred.
7. The name of the manager is Frederick Ive.
8. The names and addresses and occupations of the shareholders, and the number of shares held by each at this date, are as below:—

Name, Address, Occupation.	No. of Shares.
William John Williams, Ballarat East, fitter ...	2,500
Henry Lynch, Ballarat East, contractor ...	2,500
Frederick B. Wilson, Ballarat, hotelkeeper ...	2,500
Dugald F. Stalker, Ballarat, tailor ...	2,500
Abraham James, Ballarat East, battery owner ...	2,500
	12,500

FREDK. IVE, Manager.

Dated this 2nd June 1880.
Witness to signature—W. Q. PINNELL.

I, FREDERICK IVE, do solemnly and sincerely declare that—

1. I am the manager of the said intended company.
 2. The above statement is, to the best of my belief and knowledge, true in every particular.
- And I make this solemn declaration conscientiously believing the same to be true, and by virtue of the provisions of an Act of Parliament of Victoria rendering persons making a false declaration punishable for wilful and corrupt perjury.

FREDK. IVE.
Witness to signature—W. Q. PINNELL.
Taken before me, one of Her Majesty's Justices of the Peace of and for the Colony of Victoria, at Ballarat, this second day of June 1880—FRED. M. CLAXTON, J.P. No. 2133

I, THE undersigned, do hereby make application to register City of York Quartz Mining Company as a no-liability company under the provisions of the Mining Companies Act 1871.

1. The name of the company is to be City of York Quartz Mining Company No Liability.
2. The place of operations is at Ballarat.
3. The registered office of the company will be situated at Sturt street, Ballarat.
4. The value of the company's property, including claim and machinery, is One thousand pounds.
5. The number of shares in the company is twelve thousand, of One pound each.
6. The number of shares subscribed for is twelve thousand.
7. The name of the manager is Edmund William Spain.
8. The names and addresses and occupations of the shareholders, and the number of shares held by each at this date, are as below:—

Name, Address, Occupation.	No. of Shares.
Richard Tolhurst, Ballarat, butcher ...	50
Walter Armstrong, Ballarat, founder ...	50
Matthew Butterly, Ballarat, miller ...	50
1. Rosetti, Ballarat, mining speculator ...	50
Henry Batten, Ballarat, mining investor ...	50
Edmund William Spain, in trust, Ballarat, mining agent ...	11,750
	12,000

Dated at Ballarat this 2nd day of June 1880.
E. W. SPAIN, Manager.
Witness to signature—W. M. P. KENNEDY.

I, EDMUND WILLIAM SPAIN, do solemnly and sincerely declare that—

1. I am the manager of the said intended company.

2. The above statement is, to the best of my belief and knowledge, true in every particular.

And I make this solemn declaration conscientiously believing the same to be true, and by virtue of the provisions of an Act of Parliament of Victoria rendering persons making a false declaration punishable for wilful and corrupt perjury.

E. W. SPAIN.

Taken before me, at Ballarat, this second day of June 1880
—FRED. M. CLAXTON, J.P. No. 2182

I, THE undersigned, do hereby make application to register the United Albion and Koh-i-noor Consols Quartz Mining Company as a no-liability company under the provisions of the Mining Companies Act 1871.

1. The name of the company is to be United Albion and Koh-i-noor Consols Quartz Mining Company, No Liability.
2. The place of operations is at Sebastopol.
3. The registered office of the company will be situated at 13 Mining Exchange, Ballarat.
4. The value of the company's property, including claim and machinery, is Ten thousand five hundred pounds.
5. The number of shares in the company is twenty-one thousand, of Ten shillings each.
6. The number of shares subscribed for is twenty-one thousand.
7. The name of the manager is John William Blamey.
8. The names and addresses and occupations of the shareholders, and the number of shares held by each at this date, are as below:—

Name, Address, Occupation.	No. of Shares.
Thomas Dickinson, Sebastopol, gentleman ...	100
Henry Glenny, Ballarat, gentleman ...	100
Andrew Austin, Sebastopol, merchant ...	100
James Kenworthy, Sebastopol, hotelkeeper ...	100
Charles Brown, junr., Ballarat, foundryman...	100
James Percy Stuart, Sebastopol, mining specu- lator ...	100
Lawrance Bateman, Sebastopol, hotelkeeper ...	100
John William Blamey, Ballarat, mining agent	20,800
	21,000

J. W. BLAMEY, Manager.

Dated this 1st day of June 1880.

Witness to signature—W. C. PHILLIPS, accountant, Ballarat.

I, JOHN WILLIAM BLAMEY, do solemnly and sincerely declare that—

1. I am the manager of the said intended company.
2. The above statement is, to the best of my belief and knowledge, true in every particular.

And I make this solemn declaration conscientiously believing the same to be true, and by virtue of the provisions of an Act of Parliament of Victoria rendering persons making a false declaration punishable for wilful and corrupt perjury.

J. W. BLAMEY.

Taken before me, at Ballarat, this first day of June 1880—
DAVID HAM, J.P. No. 2184

OLD WELSHMANS REEF GOLD MINING COMPANY (NO LIABILITY), SANDY CREEK, MALDON.

ALL shares on which calls are overdue, having become forfeited, will be sold at auction, by Messrs. Naylor and Forbes, auctioneers, Collins street west, on 12th day of June next, at 12 noon.

WM. MITCHELL, Manager.

LAURIES FREEHOLD QUARTZ CO. NO LIABILITY BALLARAT.

ALL shares in default of 4th call of Twopence per share, due May 12th, 1880, having become forfeited, will be sold by public auction, at the Corner, on Monday, June 7th, 1880, at 1 o'clock, unless redeemed.

THOS. R. DAVIES, Manager.

THE COSMOPOLITAN FREEHOLD COMPANY NO LIABILITY, BALLAARAT.

NOTICE.—All shares forfeited for non-payment of 2nd call of Fourpence per share will be sold by public auction, at the Unicorn Hotel, Ballaarat, on Monday, June 14th, 1880, at 12 o'clock noon.

G. C. ROBINSON, Manager.
Temple Chambers, Ballarat. No. 2285

NORTH HURDSFIELD FREEHOLD UNITED COMPANY NO LIABILITY.

NOTICE.—All shares forfeited for non-payment of the 1st call of Threepence per share will be sold by public auction, at the Unicorn Hotel, Ballarat, on Monday, June 14th, 1880, at 12 o'clock noon.

G. C. ROBINSON, Manager.
Temple Chambers, Ballarat. No. 2286

THE BENN'S FREEHOLD COMPANY NO LIABILITY, BALLAARAT.

NOTICE.—All shares forfeited for non-payment of 2nd call of Sixpence per share will be sold by public auction, at the Unicorn Hotel, Ballaarat, on Monday, June 14th, 1880, at 12 o'clock noon.

G. C. ROBINSON, Manager.
Temple Chambers, Ballaarat. No. 2287

THE BALLARAT GOLD MINING COMPANY, NO LIABILITY, BALLARAT.—Notice.—All shares in arrear of 1st call of Sixpence per share will be sold by public auction, at the Corner, Ballarat, on Saturday, 12th June 1880, at Noon.

A. CLARK, Manager.
Eldon Chambers, Ballarat, 28th May 1880. No. 2291

No. 55.—June 4, 1880.—5.

THE YOUNG WASHINGTON FREEHOLD COMPANY NO LIABILITY, BALLAARAT.

NOTICE.—All shares forfeited for non-payment of 2nd call of Threepence per share will be sold by public auction, at the Unicorn Hotel, Ballaarat, on Monday, June 14th, 1880, at 12 o'clock noon.

G. C. ROBINSON, Manager.
Temple Chambers, Ballaarat. No. 2288

SOUTH HURDSFIELD FREEHOLD COMPANY NO LIABILITY.

NOTICE.—All shares forfeited for non-payment of the 1st call of Threepence per share will be sold by public auction, at the Unicorn Hotel, Ballarat, on Monday, June 14th, 1880, at 12 o'clock noon.

G. C. ROBINSON, Manager.
Temple Chambers, Ballarat. No. 2289

MAGDALA COMPANY NO LIABILITY.

NOTICE.—The undermentioned shares in the above-named company, forfeited for non-payment of 44th call of Sixpence per share, will be sold by public auction, at the Unicorn Hotel, Sturt street, Ballarat, on Monday, 13th June 1880, at Twelve o'clock noon:—

Nos. 1 to 19200, exclusive of those upon which said call has been paid.
No. 2290 ALEX. MARSHALL, Manager.

THE BONANZA FREEHOLD QUARTZ MINING COMPANY, NO LIABILITY, BALLARAT.—Notice.—All shares in arrear of the 4th call of Sixpence per share will be sold by public auction, at the Corner, Ballarat, on Saturday, 12th June 1880, at Noon.

A. CLARK, Manager.
Eldon Chambers, Ballarat, 28th May 1880. No. 2292

THE COLLIS WASHINGTON QUARTZ MINING COMPANY NO LIABILITY, BALLARAT.—Notice.—All shares in arrear of 3rd call of Threepence per share will be sold by public auction, at the Corner, Ballarat, on Saturday, 12th June 1880, at Noon.

A. CLARK, Manager.
Eldon Chambers, Ballarat, 28th May 1880. No. 2293

THE GAY'S FREEHOLD QUARTZ MINING COMPANY NO LIABILITY, BALLARAT.—Notice.—All shares in arrear of the 4th call of Threepence per share will be sold by public auction, at the Corner, Ballarat, on Saturday, 12th June 1880, at Noon.

A. CLARK, Manager.
Eldon Chambers, Ballarat, 28th May 1880. No. 2294

THE NEW BURRA BURRA QUARTZ MINING COMPANY NO LIABILITY, BALLARAT.—Notice.—All shares in arrear of the 3rd call of Sixpence per share will be sold by public auction, at the Corner, Ballarat, on Saturday, 12th June 1880, at Noon.

A. CLARK, Manager.
Eldon Chambers, Ballarat, 28th May 1880. No. 2295

THE NEW KOH-I-NOOR EXTENDED GOLD MINING COMPANY, No Liability, Ballarat.—Notice.—All shares in arrear of 2nd call, Sixpence per share, will be sold by public auction, at the Corner, Ballarat, on Saturday, 12th June 1880, at Noon.

A. CLARK, Manager.
Eldon Chambers, Ballarat, 28th May 1880. No. 2296

THE No. 2 NEW BURRA BURRA QUARTZ MINING COMPANY, No Liability, Ballarat.—Notice.—All shares in arrear of the 1st call of Threepence per share will be sold by public auction, at the Corner, Ballarat, on Saturday, 12th June 1880, at Noon.

A. CLARK, Manager.
Eldon Chambers, Ballarat, 28th May 1880. No. 2297

THE No. 3 NEW KOH-I-NOOR GOLD MINING COMPANY, No Liability, Ballarat.—Notice.—All shares in arrear of 1st call of Sixpence per share will be sold by public auction, at the Corner, Ballarat, on Saturday, 12th June 1880, at Noon.

A. CLARK, Manager.
Eldon Chambers, Ballarat, 28th May 1880. No. 2298

THE SADOWA JUNCTION GOLD MINING COMPANY, No Liability, Mount Greenock.—Notice.—All shares in arrear of 2nd call of Threepence per share will be sold by public auction, at the Corner, Ballarat, on Saturday, 12th June 1880, at Noon.

A. CLARK, Manager.
Eldon Chambers, Ballarat, 28th May 1880. No. 2299

THE SOUTH HOMEBUSH GOLD MINING COMPANY, No Liability, Homebush.—Notice.—All shares in arrear of 1st call of Threepence per share will be sold by public auction, at the Corner, Ballarat, on Saturday, 12th June 1880, at Noon.

A. CLARK, Manager.
Eldon Chambers, Ballarat, 28th May 1880. No. 2300

SOUTH BAND OF HOPE FREEHOLD G. M. CO. NO LIABILITY.

NOTICE.—All shares forfeited for non-payment of the (2nd call) of Threepence per share will be sold by public auction, at the Unicorn Hotel, Ballarat, on Monday, June 14th, 1880, at 12 o'clock noon.

G. C. ROBINSON, Manager.
Temple Chambers, Ballarat. No. 2301

NOS. 3 & 4 NEW GRAND JUNCTION TRIBUTE COMPANY LIMITED, MALDON.

NOTICE.—All shares upon which the 4th call remains unpaid will be sold by public auction, on Saturday the 13th inst., at 12 o'clock noon, at the office, 59 Queen st., Melbourne, unless calls and expenses are previously paid.
No. 2314 (By Order) JAMES W. WOOD, Manager.

UNION EXTENDED GOLD MINING COMPANY (NO-LIABILITY), MOUNT GREENOCK, TALBOT.

NOTICE.—The undermentioned shares, forfeited for non-payment of 10th call of 1s. 3d. per share, will be sold by public auction on Saturday, 12th June 1880, at Three o'clock p.m., at the office of the company, Ballarat street, Talbot.
Nos. 1 to 12,000, exclusive of those upon which said call has been paid.
F. G. KLEIN, Manager.
Ballarat street, Talbot. No. 2348

HOFFNUNG GOLD MINING COMPANY (NO-LIABILITY), TALBOT.

NOTICE.—The undermentioned shares, forfeited for non-payment of 5th call of Sixpence per share, will be sold by public auction, on Saturday, 12th June 1880, at Four o'clock p.m., at the office of the company, Ballarat street, Talbot:—
Nos. 1 to 12,000, exclusive of those upon which said call has been paid.
F. G. KLEIN, Manager.
Ballarat street, Talbot. No. 2349

WEST PEMBERLEY ESTATE G. M. COMPANY (NO LIABILITY), MALMSBURY.

ALL shares forfeited for non-payment of 5th call of Twopence will be sold by auction, by J. B. Shepherdson, at the Junction Hotel, Malmsbury, on Tuesday, June 8th, 1880, at 2 o'clock p.m.
No. 2350 E. KEEN, Manager.

SIR GARNET WOLSELEY QUARTZ AND ALLUVIAL GOLD MINING COMPANY (NO LIABILITY).

NOTICE is hereby given that the undermentioned shares, forfeited for non-payment of the 8th call of Twopence per share, will be sold by auction, at Messrs. Gemmell, Tuckett, and Co.'s rooms, Collins street west, Melbourne, on Saturday, 12th June 1880, at Eleven o'clock a.m., unless previously redeemed:—

6401-6500, 10802-10907, 13158-13257, 8601-9500, 6701-7200, 18296-18445, 12958-15057, 1401-1500, 1651-1700, 1801-1900, 14984-15033, 2001-2050, 2201-2300, 1901-2000, 14784-14883, 14284-14483, 8201-8200, 11958-12857, 15508-15607, 13408-13507, 15184-16183, 601-650, 13983, 13984-14083, 9751-10000, 16184-16283, 16884-16983, 17084-17183, 19846-19850, 19876-19900, 19951-20000, 18946-19045, 18446-18545, 5251-5300, 13708-13757, 4701-5075, 10001-10100, 15084-15183, 1301-1400, 851-900, 801-850, 10201-10225, 10658-10600, 5601-6100, 10358-10557, 7301-7500, 11758-11957, 10101-10150, 10316-10357, 1001-1100, 10226-10265.
No. 2351 CHAS. E. KER, Manager.

NORTH LONG TUNNEL GOLD MINING COMPANY (LIMITED).

NOTICE is hereby given that the undermentioned shares, forfeited for non-payment of 21st call, will be sold by auction, at Gemmell, Tuckett, & Co.'s rooms, Collins street west, Melbourne, on Saturday, 12th June 1880, at Eleven o'clock a.m., unless previously redeemed:—

17651-17750, 9901-9900, 25951-2600, 9951-10000, 12201-12300, 11101-11200, 12401-12500, 17351-17450, 25401-25500, 22201-22350, 14201-14300, 6001-6100, 8801-8900, 25601-25800, 9201-9500, 11201-11250, 12301-12400, 3701-3800, 25831-25850, 501-750, 18251-18500, 4201-4300, 21001-21250, 5001-5500, 14701-14900, 10701-11000, 1001-1250, 14301-14500, 12501-12600, 25801-25820, 761-1000, 6601-6640, 13201-13400, 7101-7350, 8751-8775, 1591-1840, 7351-7600, 18751-19250, 20551-20750, 27901-28000, 25001-25200, 24901-24950, 23701-23800, 24701-24800, 26201-26400, 24401-24500, 24001-24100, 24201-24300, 22301-22900, 27101-27200, 891-450, 8801-8500, 24851-24900, 26701-26800, 4401-4600, 11001-11100, 9501-9700, 10801-10500, 12101-12200, 18001-18200, 1251-1300, 1341-1590, 1841-2090, 2391-2390, 6651-7100, 7801-8050, 17451-17550, 17751-18250, 16751-17250, 18501-18750, 9251-9750, 8651-8750, 14901-15000, 13801-13900, 4701-5000, 16251-16750, 3601-3700, 9901-9950, 7601-7800, 21751-21800, 2991-3090, 5801-5900, 8091-8220, 15001-15400, 9701-9800, 12601-12800.
No. 2352 CHAS. E. KER, Manager.

HARVEST HOME QUARTZ MINING COMPANY, NO LIABILITY, DUNOLLY.

NOTICE.—The undermentioned shares, forfeited for the non-payment of the third call of Sixpence per share, will be sold by public auction, at Tatchell's Bendigo Hotel, Broadway, Dunolly, on Tuesday, 8th June 1880, at 3 p.m.:—
Numbers 1 to 18,000, except those already paid on.
J. E. MURRAY, Manager.
Dunolly, May 31, 1880. No. 2361

ENTERPRISE COY. "GREAT WESTERN," NO LIABILITY.

NOTICE.—All shares forfeited for the non-payment of the 6th call of (4d.) Fourpence per share, due the 12th May 1880, will be sold by public auction, at Grieve's Auction Mart, Main street, Stawell, on Saturday, June 12th 1880, at 4 o'clock p.m.:—
Nos. 1 to 10,000, exclusive of those on which the said call has been paid.
Stawell, 1st June 1880.
No. 2396 W. J. VANCE, Manager.

THE CARISBROOK GOLD MINING COMPANY (NO LIABILITY), CARISBROOK, MARYBOROUGH.

ALL shares (No. 1 to 12,000) in the above-named company upon which the third call of 6d. per share is unpaid will be sold by public auction, on Saturday, 12th June 1880, at 3 o'clock p.m., at the Bull and Mouth Hotel, Maryborough.
No. 2386 A. LOWENSTEIN, Manager.

THE SCOTCHMANS UNITED QUARTZ MINING COMPANY (LIMITED).

NOTICE.—All shares in arrears for calls will be sold by public auction, at Grieve's Auction Mart, Main street, Stawell, on Saturday the 12th day of June 1880, at 4 o'clock p.m., unless the said arrears and expenses be paid to the manager before the time of sale.
C. T. ORD, Manager.
Main street, Stawell, 29th May 1880. No. 2390

BENDIGO AND MELBOURNE TRIBUTE COMPANY LIMITED.

NOTICE.—Messrs. Holmes, White, and Co. will sell by auction, at the Victoria Hotel, Sandhurst, on Saturday the 12th inst., at 4 o'clock p.m.:—
All shares, from Nos. 1 to 24000, upon which the 1st call remains unpaid.
JOHN NEESON, Manager.
Sandhurst, 1st June 1880. No. 2413

ALL NATIONS GOLD MINING COMPANY LIMITED.

NOTICE.—All forfeited shares in this company on which the third call of One penny per share remains unpaid will be sold by public auction, on Saturday, 12 June, by Holmes, White, and Co., at the Victoria Hotel, Sandhurst, at 4 p.m.
R. B. FLETCHER, Manager.
Sandhurst, June 1st 1880. No. 2414

HILLSBOROUGH QUARTZ MINING CO. LIMITED.

T. C. KAIGHIN will sell by public auction, at the Empire Hotel, Bright, on Saturday, June 12th 1880, at 4 o'clock p.m., the following shares, forfeited for non-payment of calls, unless the calls and expenses are previously paid:—
No. 1576 to 1596, No. 1596 to 1605.
T. S. ATKINSON, Manager.
Bright, June 1st 1880. No. 2421

EUREKA G. M. COY. NO LIABILITY, REDDY CREEK

NOTICE is hereby given that all shares, No. 1 to 24,000 upon which the 2nd call of One halfpenny per share remains unpaid will be sold by public auction, at the Market place, Kilmore, on June the 12th 1880.
By Order of the Directors,
MICHAEL J. DOWNEY, Manager.
No. 2426

KING OF THE RANGES QUARTZ MINING COMPANY, WHITE HORSE RANGES, BALLARAT.

THE office of the above company is at No. 13 Lydiard street, Ballarat.
No. 2302 WARE COPELAND, } Directors. (SEAL.)
AUSTIN DALY, }

KING OF THE RANGES QUARTZ MINING COMPANY, WHITE HORSE RANGES, BALLARAT.

THE manager of the above company is Edward Drewett Dyer.
No. 2303 WARE COPELAND, } Directors. (SEAL.)
AUSTIN DALY, }

LADY ELIZABETH QUARTZ MINING COMPANY NO LIABILITY, WINTERS FLAT, BALLARAT.

THE manager of the above company is Edward Drewett Dyer.
No. 2304 WARE COPELAND, } Directors. (SEAL.)
AUSTIN DALY, }

LADY ELIZABETH QUARTZ MINING COMPANY NO LIABILITY, WINTERS FLAT, BALLARAT.

THE office of the above company is at No. 13 Lydiard street, Ballarat.
No. 2305 WARE COPELAND, } Directors. (SEAL.)
AUSTIN DALY, }

MOUNT GLASGOW FREEHOLD GOLD MINING COMPANY NO LIABILITY.

WE, the undersigned directors of the above-named company, hereby certify that the office of the company is situated at Lydiard street south, Ballarat, and that the name of the manager is Edmund Henry Lenthal Swift.
Given under the common seal of the } (SEAL.)
company the 2nd June 1880.
WM. SHARP,
HENRY GODDARD,
JOHN BRITTAIN.
No. 2306

NOTICE.—The office of the "Hurdfield Extended Mining Company No Liability" is situated at No. 3 Bank Chambers, Lydiard street south, Ballarat, and the name of the manager is John Randle Pascoe the younger.

Dated this second day June 1880.
The common seal of the "Hurdfield Extended Mining Company No Liability" was herewith affixed in our presence, we being two of the directors of the said company.
L. BALLHOMSEN, } Directors.
CHAS. WALKER, }
J. R. PASCOE, Manager.
No. 2307

Fourth Schedule.
**UNION EXTENDED GOLD MINING COMPANY,
 NO LIABILITY, TALBOT.
 Increase of Capital.**

I, the undersigned manager, hereby give notice that an increase in the capital of the above-named company was, on the 28th day of May 1880, resolved on.

The mode adopted for the increase is by raising the amount of each of the 12,000 shares existing in the company from Ten shillings to One pound.

FREDERICK GEORGE KLEIN,
 Manager of the above-named company.
WILLIAM MALESKY, } Directors of the above-
WILLIAM PHELAN, } named company.
 Talbot, 28th May 1880.

1. I, Frederick George Klein, of Talbot, do solemnly and sincerely declare that the foregoing statement is to the best of my knowledge and belief true in every particular.

2. I am the manager of the above-named company.

3. William Malesky and William Phelan, whose signatures are affixed to the said statement, are directors of the said company. And I make this solemn declaration conscientiously believing the same to be true, and by virtue of the provisions of an Act of Parliament of Victoria rendering persons making a false declaration punishable for wilful and corrupt perjury.

FREDERICK GEORGE KLEIN,
 Taken before me, at Talbot, in the colony of Victoria, this 29th day of May 1880—**JOSEPH BURDESS, J.P.** No. 2353

NOTICE is hereby given that the registered office of the Orient Gold Mining Company No Liability, Indigo Lead, near Chiltern, is situated at No. 52 Bourke street east, Melbourne.

(SEAL.) **JOHN A. WALLACE,**
P. B. WALLACE,
 Melbourne, 1st June 1880. No. 2354

NOTICE is hereby given that the name of the manager of the Orient Gold Mining Company No Liability, Indigo Lead, near Chiltern, is John Flinn.

(SEAL.) **JOHN A. WALLACE,**
P. B. WALLACE,
 Melbourne, 1st June 1880. No. 2355

**UNITED AJAX GOLD MINING COMPANY,
 NO LIABILITY, CAMPBELL'S CREEK.**

NOTICE is hereby given that the legal manager of the above-named company is Mr. Henry William Green, and the registered office of the company is situated in Barker street, Castlemaine.

Given under the common seal this 2nd } (SEAL.)
 day of June 1880. }
 (Sd.) **HENRY C. THORBURN,** } Directors.
 (Sd.) **E. D. WILLIAMS,** }

No. 2356

**THE OVERLAND QUARTZ MINING COMPANY
 NO LIABILITY, REEDY CREEK.**

NOTICE is hereby given that the office of the above company is situated at Sydney st., Kilmore, and that Thomas Francis Dowling is the manager.

EDWARD BROCK, } Directors.
THOMAS F. MURRAY, }

No. 2416

Insolvency Notices.

The Insolvency Statute 1871.—In the Court of Insolvency at Maryborough, in the Midland District.—In the matter of **WILLIAM GUNN**, of East Charlton, in the colony of Victoria, carpenter, insolvent.

I, THE above-named William Gunn, intend to apply to the Court of Insolvency at Maryborough, on the twenty-fifth day of June 1880, at Ten o'clock, for a certificate of discharge, pursuant to the provisions of the Insolvency Statute 1871.

No. 2176

WILLIAM GUNN.

The Insolvency Statute 1871.—In the Court of Insolvency.—In the estates of **JOHN P. JELLARD**, of Melbourne, produce merchant; **MARGARET MASON**, of St. Kilda, hotelkeeper; **THOMAS CONNOR**, of Dandenong, saddler.

DIVIDENDS will be payable in these estates, at my office, Eldon Chambers, Bank place, Collins st. W., on and after Monday next the 7th inst., to those creditors who have proved their debts.

Melbourne, 4 June 1880.

No. 2315

R. E. JACOMB, Assignee.

In the Court of Insolvency.—In the matter of the estate of **GEORGE WILLIAMS**, of Toorak road, Toorak, in the colony of Victoria, an insolvent.

TAKE notice that the above-named insolvent will apply to this honorable court on Friday the twenty-fifth day of June 1880, at Eleven o'clock in the forenoon, or so soon after as he can be heard, that a certificate of discharge may be granted to him.

Dated this 3rd day of June 1880.

JOHN S. WOOLCOTT, 82 Collins street west, insolvent's solicitor. No. 2356

Insolvent estate of **SARA COOPER**, of Castlemaine, trading as John Cooper and Co., ironmonger.

NOTICE to Creditors.—A first dividend will be payable in the above estate at my office, Lytleton street, Castlemaine, on and after Wednesday, June 9th 1880, to creditors who have proved in the said estate.

No. 2357

HENRY C. THORBURN, Assignee.

Insolvency Statute.—In the Court of Insolvency at Maryborough.—In the matter of **PHILLIP SHAW**, of Maryborough, in the colony of Victoria, general dealer, insolvent.

THE above-named insolvent intends to apply to the Court of Insolvency at Maryborough, in the colony of Victoria; on the twenty-fifth day of June, One thousand eight hundred and eighty, at Ten o'clock in the forenoon, for a certificate of discharge, pursuant to the provisions of the Insolvency Statute 1871, dispensing with the condition mentioned in section one hundred and thirty-six of the said Statute.

Dated this second day of June 1880.

H. R. WARTON, solicitor for the above-named insolvent. No. 2357

Insolvency Statute 1871.—In the Court of Insolvency.—In the estate of **DEBORAH CHAPMAN**, Colac, butcher.

A DIVIDEND will be payable at my office on and after the 8 June 1880 to creditors who have proved.

JAMES SIMSON, Assignee.
 Geelong, 2 June 1880. No. 2398

Insolvency Statute 1871.—In the Court of Insolvency.—In the estate of **GEORGE STEWART**, Angahook, laborer.

A DIVIDEND will be payable at my office on and after the 8 June 1880 to creditors who have proved.

JAMES SIMSON, Assignee.
 Geelong, 2 June 1880. No. 2399

The Insolvency Statute 1871.—In the Court of Insolvency.—In the matter of **WILLIAM WATERS**, of Cranbourne, in the colony of Victoria, storekeeper.

THE above-named William Waters intends to apply to the Court of Insolvency at Melbourne, on the 25 day of June 1880, at 11 o'clock in the forenoon, for a certificate of discharge, pursuant to Insolvency Statute 1871.

Dated this 3rd day of June A.D. 1880.

JOHN LOWE, 55 Little Collins street east, Melbourne, solicitor for the above-named insolvent. No. 2403

Impoundings.

BACCHUS MARSH.—Impounded at the Bacchus Marsh Shire Pound, on the 27th of May 1880, by Charles Moss, Bald Hill. Damages £5.

1 ram, two pieces out of the back of off ear
 If not claimed and expenses paid, to be sold on 26th June 1880.

THOMAS HANSON,
 Poundkeeper.

4/

BALLAN.—Impounded at Ballan Shire Pound, by W. Lay.

1 strawberry bull, no visible brand
 If not claimed and expenses paid, to be sold on 30th June 1880.

SY. COOPER,
 Poundkeeper.

3/

BALLARAT.—Impounded at Ballarat Shire Pound, by J. Innes.

1 light strawberry cow, (tail of → upwards) over D off rump
 1 red cow, (tail of → upwards) over D off rump
 If not claimed and expenses paid, to be sold on 30th June 1880.

GEO. BROWN,
 Poundkeeper.

4/

BANNOCKBURN.—Impounded at Bannockburn Shire Pound, on the 27th June 1880, by J. Woodman.—Trespass is.

294. Red and white cow, indistinct brand off ribs, off ear marked
 If not claimed and expenses paid, to be sold on 23rd June 1880.

J. KELLY,
 Poundkeeper.

4/6

BET BET.—Impounded at the Bet Bet Shire Pound, by S. Malone.

91. Brindle and white bull
 92. Red and white steer
 93. Strawberry steer
 94. Strawberry heifer
 95. Brindle and white steer
 96. White heifer
 97. Red and white bull calf

These cattle are very rough, no brands visible.
 If not claimed and expenses paid, to be sold on 26th June 1880.

THOMAS LAWSON,
 Poundkeeper.

7/

CARISBROOK.—Impounded at Carisbrook, 2nd June 1880, by A. Chalk.

1 black and white cow, bell on neck, M near rump
 1 brindle and white cow, blotched like JH conjoined off ribs
 1 brindle cow, like VH blotched off rump, blotch brand off ribs
 1 red cow, VH near rump
 1 red heifer, like J—(off rump, white on tip of tail)
 1 yellow cow, white down face and belly, tip off near ear, indescribable brand off ribs

If not claimed and expenses paid, to be sold on 30th June 1880.

JOEL PENNINGTON,
 Poundkeeper.

7/

HAMILTON.—Impounded at the Hamilton Borough Pound, on the 29th May 1880.

1 chestnut colt, long tail, star and snip, cart breed, W near shoulder
1 bay mare, black points, saddle marked, switch tail, small star, B near shoulder, like JP conjoined off shoulder
If not claimed and expenses paid, to be sold on 30th June 1880.

RICHD. BLOOMFIELD,
Poundkeeper.

5/

HAWTHORN.—Impounded at Hawthorn, 29th May 1880, by John Cam.—Trespass Id.

1 grey mare, branded M on off shoulder
If not claimed and expenses paid, to be sold on 30th June 1880.

THOS. R. KENNEDY,
Poundkeeper.

3/6

HUNTLY.—Impounded at Huntly, by Mr. G. Farrell.—Trespass 1s. each.

117. White cow, T off shoulder
By Mr. B. Farrell.
157. Strawberry steer, like R near ribs
158. Brindle and white steer, like MC off rump, short tail
If not claimed and expenses paid, to be sold on 30th June 1880.

C. J. BUSST,
Poundkeeper.

5/

INGLEWOOD.—Impounded at Inglewood, by Mr. Redwood.

117. Old light-roan or strawberry cow, points off, both ears, off horn shelled, 57 or 67 near horn, large blotch, like SS, off rump, blotch off ribs
By Mr. Leahy.

118. Light-roan or strawberry steer, notch on top and under near ear, cock horns, no brands visible
If not claimed and expenses paid, to be sold on 30th June 1880.

PHILIP DAWSON,
Poundkeeper.

5/6

MERINO.—Impounded at Merino, 25th May 1880, from Merino Downs.

82. Red heifer, white face and belly, indistinct brand like R off shoulder
If not claimed and expenses paid, to be sold on 26th June 1880.

THOS. D. CLARKE,
Poundkeeper.

4/

RICHMOND.—Impounded at Richmond, on 2nd June 1880, by Andrew W. Fyfe for W. Crocker.

1 strawberry heifer, no visible brands
On 3rd June, by Patrick Connell for Mr. Bigfrort.—Damages 10s.

1 light-red bull, about one year old, branded O off rump
If not claimed and expenses paid, to be sold on 30th June 1880.

M. A. MACLURE,
Poundkeeper.

5/

STAWELL.—Impounded at the Stawell Shire Pound, on 28th May 1880, by Mr. William Ormston, Joel Joel.

23. Red steer or bullock, branded like K off rump, like C near shoulder, swallow ear-mark off ear
If not claimed and expenses paid, to be sold on 30th June 1880.

P. MONAGHAN,
Poundkeeper.

4/

TALBOT.—Impounded at Talbot Shire Pound, 22nd May 1880, by Mr. Rich. Hill.

134. Brindle steer, white face, back, and belly, slit near ear, H in circle off rump
If not claimed and expenses paid, to be sold on 19th June 1880.

JNO. GARNER,
Poundkeeper.

4/

WODONGA.—Impounded at Wodonga, on 31st May 1880, by T. Street, Esq.

428. Black horse, few grey hairs in forehead, saddle marked, AC off shoulder (writing A)
429. Dark-bay or light-brown horse, star, docked, hind feet white, saddle marked, CK over B near sholder, 2
A off shoul.

430. Bay mare, blaze, like TO (writing T) near shoulder, O off shoulder
If not claimed and expenses paid, to be sold on 1st July 1880.

HENRY HUON,
Poundkeeper.

6/6

YAMBUK.—Impounded at Yambuk Shire Pound, on 29th May 1880, by W. Evans, for Dr. Farie.—Damages £5.

48. Strawberry bull, notch off near ear, nose torn, — over JW off ribs, 102 near ribs
49. Roan steer, illegible brand near ribs
If not claimed and expenses paid, to be sold on 30th June 1880.

JAMES MADDEN,
Poundkeeper.

4/6

POUNDKEEPERS' REMITTANCES.

THE GOVERNMENT PRINTER acknowledges the receipt of the undermentioned sums:—

	£	s.	d.
June 1.—McKay, James
June 3.—Kennedy, T. R.
June 3.—Bloomfield, Richd.
June 3.—MacLure, M. A.

4th June 1880.

J. FERRERES,
Government Printer.

CONTENTS.

APPPOINTMENTS, ETC.:	PAGE
Bailiffs of crown lands	1222
Boards of advice for school districts	1222
Clerks of courts	1222
Commissioner of supreme court	1222
Declarants under drawback regulations	1221
Deputy registrar of births and deaths	1222
Exhibition commissioner resigned	1221
Guardian of aborigines	1221
" of minors	1222
Herdsmen	1226
Judge of county courts	1221
" of court of insolvency	1221
Magistrate resigned	1221
Pilot	1222
Summoning officers under the education act	1222
Trustees	1222
Visitors at Sunbury lunatic asylum	1221

LANDS:

Cemeteries	1258
Committee of management	1257
Extent of holding amended	1241
Grants approved	1246, 1250
Lands excepted or withheld from sale	1256
" open for selection	1257
" withdrawn from sale	1255
" withdrawn from selection	1257
Leases approved	1247-1248
" surrendered and issued	1252-1253
Leaseholds	1246
Licenses approved	1249-1250
" (new) issued	1242-1245
" not granted	1248
" revoked, cancelled, or declared void	1241
" surrendered and issued	1251
" transferred	1245
Reservations about to be revoked	1255-1256
" (permanent)	1256
" revoked	1256
" (temporary)	1255
Run abandoned	1255
Sales	1254, 1255
" —balances unpaid	1255
" —unsold lots	1255
Timber cutting in the county of Talbot prohibited	1256
Timber reserve	1256

LEGAL:

Courts	1263-1264
Insolvencies	1240, 1264-1265, 1279
Notices to creditors of deceased persons	1266

Mining:

Companies' notices:	
Balances	1268
Calls	1268-1275
Meetings	1268
Miscellaneous	1278-1279
Registrations	1275-1277
Sales	1277-1278
Leases applied for	1289
" declared void	1240
" refused	1240
Licenses to transfer leases	1288

MISCELLANEOUS:

Births and deaths	1237
Baths (Warrnambool) company	1266
Bonded warehouses—closing of	1221
Buln Buln shire subdivided	1219
Cattle impounded	1279
Contracts	1261-1263
Deceased persons' estates	1238
Drawback regulations—re jewellery and watches	1236
Exhibition 1880—regulations re Carlton gardens	1237
Holidays at Dunolly	1219
Mariners' notices	1228-1236
Melbourne harbor trust—regulation re ballast	1268
Partnerships	1265-1266
Patents	1264
Police sales	1264
Polling-places	1257
Post office at Gooram Gong	1221
Rewards	1268
Sheep clean district	1257
Strayed, &c.	1268
Tenders	1257-1260
Trade-marks	1267
Water supply Castlemaine and Sandhurst district	1240

PARLIAMENT:

Act left to its operation	1222
---------------------------	------