

VICTORIA GOVERNMENT GAZETTE.

Published by Authority.

No. 25.]

FRIDAY, MARCH 18.

[1881.

THE UNIVERSITY OF MELBOURNE.

REGULATIONS for the admission of Students of Mining Engineering in the University of Melbourne to study in the Department of Mines.

1. On and after the 1st April 1881 two students of the Melbourne University, in the school of engineering, will be annually admitted to the Office of Mines, Melbourne, on the following conditions:—

2. Such students shall be the two who have obtained the highest number of marks at the last preceding honor examination for the third year for the certificate of engineer, and who shall desire to further prosecute their studies in the Department of Mines.

3. They shall be admitted for a period of one year, three months of which shall be passed in the Chief Draftsman's Office, and the remaining nine months in the field with an inspector of mines.

4. Students admitted will be required to provide themselves, at their own expense, with all the instruments necessary for both office and field work, and, whilst employed in the office, will be required to pay their own expenses. They will not receive any salary during the year, nor will they be recognized as having any claim to employment at the end of it.

5. They will be permitted to accompany the Inspectors of Mines in their examinations of mines on the surface and underground, and thus to obtain an insight into mining engineering.

6. The students will be required to submit themselves to all rules of discipline in the same manner as officers of the department. The penalty for infraction will be deprivation of all privileges granted by these regulations.

7. Whilst all possible facilities will be afforded to students to obtain a practical knowledge of their profession, it is to be distinctly understood that the department does not undertake to teach them mining engineering.

H. R. WILLIAMS,
Minister of Mines.

Office of Mines,
Melbourne, 16th March 1881.

GRANT FOR THE PURCHASE OF BOOKS FOR FREE PUBLIC LIBRARIES, 1880-81.

THE Committees for the Management of Free Public Libraries claiming to participate in the Grant of £3,000 for the purchase of books, are hereby requested to send in their applications on or before the 26th of March instant.

The conditions attached to the vote are:—

1. That grants be made in proportion to the sum, in the aggregate not less than £5, collected by private subscriptions or local rates during 1880.

2. That no grant exceeding £200 be paid to any one library.

3. That no more than one-sixth of the entire sum be divided amongst institutions within ten miles of Melbourne.

Institutions not already supplied with forms of application can obtain them on application by letter addressed to this office.

N.B.—The Grant is limited to Free Libraries.

GRAHAM BERRY,
Chief Secretary.

Chief Secretary's Office,
Melbourne, 10th March 1881.

No. 25.—MARCH 18, 1881.—1.

"THE PHYLLOXERA VINE DISEASE ACT 1880"— BOARD FOR DETERMINING COMPENSATION TO BE PAID TO OWNERS OF VINEYARDS DESTROYED.

THE Governor, with the advice of the Executive Council, has been pleased to appoint

CHARLES CRAIKE, Esq., Batesford,
JACOB DEFFELER, Esq., Gheringhap, and
HENRY KING, Esq., Fyansford,

to be a Board to ascertain and determine the amount of compensation to be paid to owners in the Geelong District where vineyards shall have been destroyed under the provisions of the above Act, in disputed cases.

GRAHAM BERRY,
Chief Secretary.

Chief Secretary's Office,
Melbourne, 17th February 1881.

ACTING AUSTRO-HUNGARIAN CONSUL.

THE Austro-Hungarian Consul having intimated to the Governor that he is about to leave the Colony on a visit to Europe, and that during his absence

FERNAND DE JARDIN, Esq.,
will act as Consul in his stead; His Excellency has been pleased to recognize Mr. De Jardin accordingly.

GRAHAM BERRY,
Chief Secretary.

Chief Secretary's Office,
Melbourne, 14th March 1881.

LICENSING MAGISTRATE.

IT is hereby notified, pursuant to Clause V. of the Regulations under *The Licensing Act 1876*, that

JOEL EADE, Esq., J.P.,
has been elected a Licensing Magistrate for the Licensing District of Collingwood, in place of J. Bowring, Esq., J.P., deceased.

WILLIAM M. K. VALE,
Minister of Justice

Crown Law Offices,
Melbourne, 16th March 1881.

ELECTORAL REGISTRARS.

THE Governor, with the advice of the Executive Council, has been pleased to appoint

JOSEPH HARDY, Bulgoback,

to be Deputy Electoral Registrar for the Wonnangatta division of the Electoral District of North Gippsland, and for the Eastern division of the Eastern Province.

Corrigendum.

In the appointment of George G. Meallin as Electoral Registrar at Swan Hill, for George G. Meallin, read George Richard Meallin. *Vide Gazette of 4th instant, page 678.*

GRAHAM BERRY,
Chief Secretary.

Chief Secretary's Office,
Melbourne, 16th March 1881.

March 18, 1881.

810

COMMISSIONERS OF THE SUPREME COURT.

HIS Honor the Chief Justice has been pleased to appoint the undermentioned gentlemen to be Commissioners of the Supreme Court of the Colony of Victoria:—

FOR TAKING AFFIDAVITS.

Name.	Profession.	Residence.	Jurisdiction.	Duration of Commission (unless revoked).
Arthur Gribbin ...	Constable of Police	Mount Wyche-proof	Colony of Victoria ...	Until Commissioner shall cease to hold office as Constable of Police, or until he cease to be stationed at Mount Wycheproof.
John Venn Smallman Barnett	Solicitor ...	Cooktown ...	Colony of Queensland ...	Until Commissioner shall cease to reside at or near Cooktown aforesaid.
Joseph Liddle ...	Solicitor ...	Sydney ...	Colony of New South Wales	Until Commissioner shall cease to reside at or near Sydney aforesaid.
F. W. Shepston ...	Solicitor ...	Queenstown, Cape of Good Hope	Colony of the Cape of Good Hope	Until Commissioner shall cease to reside at or near Queenstown, aforesaid.
H. V. Blakeway ...	Clerk of Court ...	Cathcart, Cape of Good Hope	Colony of the Cape of Good Hope	Until Commissioner shall cease to hold office as Clerk of Court.
Charles Worzencraft Morgan	Solicitor ...	Heathcote ...	Colony of Victoria ...	Until Commissioner shall cease to reside at or near Heathcote aforesaid.
William Kerby ...	Solicitor ...	Helston, Cornwall, England	In the county of Cornwall, in that part of the United Kingdom of Great Britain and Ireland called England	Until Commissioner shall cease to reside at or near Helston aforesaid.

FOR TAKING ACKNOWLEDGMENTS UNDER 27 VIOT. 213.

Name.	Residence.	Jurisdiction.	Duration of Commission.
Edward George Gregory Sandford	Bairnsdale, solicitor	Bairnsdale District ...	Until revoked.

Prothonotary's Office,
Melbourne, 16th March 1881.

(L.S.)

JOHN A. PORTER,
Prothonotary.

TRUSTEES.

THE Governor, with the advice of the Executive Council, has been pleased to make the following appointments, viz. :—

JOHN MANFOLD,
JOHN C. VAN STRAVEREN,
THOMAS ANDERSON,
MICHAEL O'HAIRE,
CHARLES W. KING,

to be Trustees of the land temporarily reserved on 12th January 1881 as a site for a Cemetery at Nathalia;

ELLIS JERMYN,
SAMUEL LUKERS,
WILLIAM HICKS,
JAMES CADDY,
JOSEPH FLETOHER,

to be Trustees of the land temporarily reserved on the 17th April 1871 as a site for a Wesleyan place of Public Worship at Sebastopol, the first three named gentlemen in the room of J. Polkinghorne, E. Perry, and G. Brehant resigned, the last two as additional Trustees;

EVAN WILLIAMS,
ALEXANDER MCGAFFIN,
GEORGE S. MANNS,
FREDERIC HEELMANN,
JOSEPH ORIEL,

to be Trustees of the land temporarily reserved on 17th November 1879 as a site for an Athenaeum, Public Library, and Recreation purposes at Wodonga.

THE Governor in Council has accepted the resignation of

JOHN W. BROWN

as a Trustee of the Melbourne General Cemetery; and has relieved

JOSEPH BOSISTO

from office as a Trustee of the land temporarily reserved on 25th November 1872 as a site for a Cemetery at Bridgewater, Mr. Bosisto having left the district.

R. RICHARDSON,
Commissioner of Crown Lands and Survey.

Lands and Survey Office,
Melbourne, 16th March 1881.

DEPUTY REGISTRARS OF BIRTHS AND DEATHS.

THE Governor, with the advice of the Executive Council, has been pleased to appoint the undermentioned persons to be Deputy Registrars of Births and Death at the places mentioned in conjunction with their respective names, viz. :—

Cowley's Creek ... JANE NELSON.
Tabilk ... JOHN ADOLPHUS DE RAVIN, vice S. S. Glass, resigned.

GRAHAM BERRY,
Chief Secretary.

Chief Secretary's Office,
Melbourne, 16th March 1881.

RETURNING OFFICER FOR A SCHOOL DISTRICT.

THE Governor, with the advice of the Executive Council, has been pleased to appoint

WILLIAM ROBERTSON

to be Returning Officer for the School District of the Corangamite Riding of the Shire of Colac, No. 120; vice G. P. Robertson resigned.

W. COLLARD SMITH,
Minister of Public Instruction.

Education Department,
Melbourne, 16th March 1881.

BOARDS OF ADVICE FOR SCHOOL DISTRICTS.

THE Governor, with the advice of the Executive Council, has been pleased to appoint the undermentioned persons to be Members of the Boards of Advice for the School Districts referred to in conjunction with their respective names, viz. :—

The Moriac Riding of the Shire of Barrabool. No. 91.

ANDREW YOUNG.

The North and East Ridings of the Shire of Wyndham. No. 265.

FRANCIS BEAMISH.

West Tanjil. No. 286.

R. J. DONALDSON.

Upper Yarra North. No. 296.

CHARLES WALKER.

W. COLLARD SMITH,
Minister of Public Instruction.

Education Department,
Melbourne, 16th March 1881.

MINING REGISTRARS.

THE Governor, with the advice of the Executive Council, has been pleased to make the following appointments, viz. :—

GEORGE DAVIS

to act, temporarily, as Mining Registrar for the Kilmore Division of the Sandhurst Mining District, vice J. W. Osborn;

THOMAS W. GAGGIN

to act, temporarily, as Mining Registrar for the Benalla Sub-division of the Beechworth Mining District during the absence on leave of C. H. Wheatland;

WILLIAM PORTEOUS

to act, temporarily, as Mining Registrar for the Mitta Mitta South Sub-division of the Beechworth Mining District, vice D. H. Gilmore resigned. To date from 8th March 1881.

H. R. WILLIAMS,
Minister of Mines.

Office of Mines,
Melbourne, 16th March 1881.

WARDEN'S CLERK.

THE Governor, with the advice of the Executive Council, has been pleased to appoint

R. E. JOHNS, Clerk of Courts, Stawell,
to be also Clerk for the purposes and under the provisions of Section 14 of the Act No. 446, for the warden who sits at Ararat, during the absence of J. Keogh on leave.

WILLIAM M. K. VALE,
Minister of Justice.

Crown Law Offices,
Melbourne, 15th March 1881.

CLERKS OF COURTS.

THE Governor, with the advice of the Executive Council, has been pleased to make the following appointments, viz. :—

R. E. JOHNS, Clerk of Courts, Stawell,
to be also Registrar of the County Court, Clerk of the Court of Mines, and Clerk of Petty Sessions at Ararat, and Clerk of Petty Sessions at Moyston, during the absence of J. Keogh on leave ;

D. HARKNESS
to be Clerk of Petty Sessions (acting) at Minyip, Murtoa, Rupanyup, and Warracknabeal, vice G. W. F. Patterson, relieved ;

O. SAWYER
to be Clerk of Petty Sessions (acting) at Balmoral, Edenhope, and Harrow, vice R. F. Buchanan relieved ; commencing on the 2nd February 1881.

WILLIAM M. K. VALE,
Minister of Justice.

Crown Law Offices,
Melbourne, 16th March 1881.

VICTORIAN RAILWAYS.

THE Board of Land and Works doth hereby authorize and appoint each and every of the persons named in the schedule hereto annexed (being servants or employees of the Board) as its agent for the purpose of severally carrying into effect (so far as applicable to each respective case) the undermentioned provisions of *The Public Works Statute 1865*, that is to say :—

Under the 128th section of the said statute to seize and detain any person trespassing on any line of state railway, or on any state railway premises whose name and residence shall be unknown to such agent, and to give such person in charge to a police constable, whose duty it is to bring the offender before a justice, and also to complain to any justice against such offender, and charge him with an offence against the 155th section of *The Public Works Statute 1865*.

Also to complain to any justice against any person trespassing on any line of railway or on any railway premises for an offence against the 155th section of *The Public Works Statute 1865*, and to summon such person before a justice and charge him with such offence.

This authority is not to supersede any authority for the like purpose heretofore made and given by the Board of Land and Works.

The Common Seal of the Board of Land and Works was hereunto affixed the seventeenth day of March in the year of our Lord One thousand eight hundred and eighty-one, in the presence of—

J. B. PATTERSON,
Vice-President.
WILLIAM ELSDON,
Member.

Schedule above referred to.

Name.	Occupation.	Post Address.
George Jones	Ganger	Wallan
James Glover	"	Armadale
Daniel McKay	"	Dunn's Town
George Wittingslow	"	Harcourt
William Hill	"	Lal Lal
John Washington	"	Woodend

TOBACCO CUTTING.

IT is hereby notified, for general information, that, under the powers conferred by *The Tobacco Act 1880*, I have granted permission to Mr. Walter Owen to cut, on his premises situated at C2 Bridge street, Ballarat, manufactured tobacco upon which full duty has been paid.

A. T. CLARK,
Commissioner of Trade and Customs.
Department of Trade and Customs,
Melbourne, 16th March 1881.

TOBACCO FACTORY.

IT is hereby notified, for general information, that, in accordance with the provisions of *The Tobacco Act 1880*, the premises of Mr. Joseph Spry, situated at C2 Cambridge street, Collingwood, have been approved and appointed as a tobacco factory, wherein the manufacture of cigars from the leaf may be carried on.

A. T. CLARK,
Commissioner of Trade and Customs.
Department of Trade and Customs,
Melbourne, 16th March 1881.

ROLL OF ELECTORS RECTIFIED.

At the Executive Council Chamber, Melbourne, the sixteenth day of March 1881.

PRESENT :

His Excellency the Governor.

Mr. Berry	Mr. Clark
Mr. Vale	Mr. Williams
Mr. Patterson	Mr. Langridge.
Mr. Richardson	

IN pursuance of the provisions contained in the 68th section of *The Electoral Act 1865*, His Excellency the Governor, with the advice of the Executive Council, doth hereby order :—

That the General Roll for the South Harrow Division of the Electoral District of Dundas be rectified by inserting therein the name of Timothy Carey, of Dowrang, gentleman, the said name having been accidentally omitted by the Electoral Registrar for the said Division from the General List made out in December last.

And the Honorable Graham Berry, Her Majesty's Chief Secretary for Victoria, shall give the necessary directions herein accordingly.

ROB. WADSWORTH,
Clerk of the Executive Council.

POLLING-PLACES FOR THE ELECTORAL DISTRICT OF NORTH GIPPSLAND REVOKED.

At the Executive Council Chamber, Melbourne, the sixteenth day of March 1881.

PRESENT :

His Excellency the Governor.

Mr. Berry	Mr. Clark
Mr. Vale	Mr. Williams
Mr. Patterson	Mr. Langridge.
Mr. Richardson	

IN pursuance of the provisions contained in the 73rd section of *The Electoral Act 1865*, His Excellency the Governor, with the advice of the Executive Council, doth by this present Order revoke the following appointments :—

EAGLEHAWK

as a polling-place for the Walhalla division, and

MATFORD

as a polling-place for the Wonnangatta division of the Electoral District of North Gippsland.

And the Honorable Graham Berry, Her Majesty's Chief Secretary for Victoria, shall give the necessary directions herein accordingly.

ROB. WADSWORTH,
Clerk of the Executive Council.

CERTIFICATION OF ACCOUNTS, ETC., VOLUNTEER DEPARTMENT.

THE Governor, with the advice of the Executive Council, has been pleased to direct that, during the absence in Sydney of the Commandant of the Local Forces, the duty of certifying accounts and signing cheques and official documents relating to the Volunteer Department, be performed by Lieut.-Colonel Rede, senior officer of the Volunteer Force.

GRAHAM BERRY,
Treasurer.

Treasury,
Melbourne, 7th March 1881.

INSOLVENCIES.

RETURN of Melbourne Insolvencies during the week ending the 12th day of March 1881.

Date, name, trade, address, assignee.

7th March.

Amelia Resterick Dangerfield, wife of James Dangerfield, Kensington, Jacomb.

Lawrence Farrell (otherwise O'Farrell), deceased, hay and corn dealer, Carlton, Cohen.

8th March.

Ann Earle, boardinghouse-keeper, Carlton, Jacomb.

9th March.

George Kentish, cabdriver, Sandridge, Halfey.
George W. Owen, dairyman, Camberwell, Jacomb. Order absolute, dated 24th February 1881.

10th March.

E. Edwards, shipsmith, Melbourne, Halfey. Order absolute, dated this day.

11th March.

Adolphe François Rayroux, clerk, Melbourne, Halfey.

ROB. H. MACDONNELL,
Chief Clerk,
Court of Insolvency,
Melbourne, 16th March 1881.

THE SHIRE OF HOWQUA ENLARGED AND RE-DEFINED.

At the Executive Council Chamber, Melbourne, the sixteenth day of March 1881.

PRESENT:

His Excellency the Governor.

Mr. Berry
Mr. Vale
Mr. Patterson
Mr. Richardson

Mr. Clark
Mr. Williams
Mr. Langridge.

WHEREAS by *The Local Government Act 1874* (38 Vict. No. 506) § 19, 38, and 49, it was amongst other things enacted that, subject to the provisions of the said Act, the Governor in Council might, from time to time, make Orders, amongst other things, to annex an outlying district forming with the municipal district of some municipality one continuous area to such municipal district; and every such Order should be published in the *Government Gazette*, and should take effect as from the day of such publication: And whereas the powers conferred upon the Governor in the sections of the Act above recited are now exercised upon a petition under the municipal seal of the Shire of Howqua, and notices of such petition have been published in the manner prescribed in the forty-sixth section of the same Act: Now therefore His Excellency the Governor, with the advice of the Executive Council, and in compliance with the prayer of the petition hereinbefore mentioned, doth by this present Order annex to the Shire of Howqua the outlying district described in such petition; and with the advice aforesaid doth hereby re-define the boundaries of the said Shire of Howqua as hereby enlarged, and also of the several subdivisions of the said shire, in manner following, that is to say:—

HOWQUA SHIRE, ENLARGED AND RE-DEFINED.

Commencing at the Bald Hills north-west of Wood's Point; thence west to the 146 degree of east longitude; thence south by that degree to the south boundary of the county of Evelyn; thence south-easterly by the said county boundary to Mount Baw Baw; thence northerly by a direct line to the south-west angle of the Borough of Wood's Point; thence north by the west boundary and east by the north boundary of that municipality to its north-east angle; thence by a direct line south-easterly to Mount Selma; from thence by a direct line north-easterly to Mount Howitt; thence westerly to and by the Howqua River to its junction with the Goulburn River; thence south-easterly by that river to the south-east angle of the Boroathat run; thence southerly to the watershed between the Goulburn and Big rivers; and thence southerly by that watershed to the commencing point.

THE HOWQUA SUBDIVISION ENLARGED.

Commencing at the junction of the Flour Bag Creek with the Goulburn River; thence by a line due east for a distance of about six miles; thence south-easterly by a direct line to Mount Selma; thence north-easterly by a direct line to Mount Howitt; thence westerly to and by the Howqua River to its junction with the Goulburn River; thence south-easterly by that river to the south-east angle of the Boroathat run; thence southerly to the watershed between the Goulburn and Big rivers; thence southerly by that watershed to a point due west of the junction of the Flour Bag Creek with the Goulburn River; and thence by a line direct east to the commencing point.

THE JAMIESON SUBDIVISION.

Commencing at a point on the eastern bank of the River Goulburn, being the extreme north corner of allotment 8, section 13; thence east one mile; thence south one mile and a half; thence west about one mile and ten chains to the eastern bank of the River Goulburn; thence in a northerly direction along the eastern bank of the River Goulburn to the point of commencement.

THE LAURAVILLE SUBDIVISION ENLARGED.

Commencing at the junction of the Flour-bag Creek with the River Goulburn; thence by a line due east for a distance of about six miles; thence south-easterly by a direct line to Mount Selma; thence by a direct line north-westerly to the north-east angle of the borough of Wood's Point; thence west by the north boundary and south by the west boundary of that municipality to its south-west angle; thence by a direct line southerly to Mount Baw Baw; thence north-westerly by the southern boundary of the county of Evelyn to the 146 degree of east longitude; thence north by that degree to a point due west of the Bald Hills; thence by a direct line east to the Bald Hills aforesaid; thence northerly by the watershed between the Goulburn and Big rivers to a point due west of the junction of the Flour-bag Creek with the Goulburn River; and thence by a direct line east to the commencing point.

The bearings have reference to the true meridian.

Wherever the line so described as aforesaid runs beside or along a river, creek, or road, whether specifically mentioned or not, the centre of such river, creek, or road, shall be taken to be the boundary.

And the Honorable George David Langridge, Her Majesty's Commissioner of Public Works for Victoria, shall give the necessary directions herein accordingly.

ROB. WADSWORTH,
Clark of the Executive Council.

ELTHAM SHIRE—NEW ROAD.

THE Minister of the Crown administering *The Local Government Act 1874* (38 Vict. No. 506), on the 11th day of March 1881 confirmed the Order hereinafter referred to in pursuance of the 358th section of the said Act, viz.:—

Order of the Council of the Shire of Eltham, made on the 7th day of March 1881 with reference to increasing the width of a road, sec. XI., parish of Nillumbik, as described in notice published in the *Government Gazette* dated 14th January 1881.

G. D. LANGRIDGE,
Commissioner of Public Works.

Public Works Department,
(Roads and Bridges Branch).

DUNDAS SHIRE—NEW ROAD.

THE minister of the Crown administering *The Local Government Act 1874* (38 Vict. No. 506), on the 24th day of February 1881 confirmed the Order hereinafter referred to in pursuance of the 358th section of the said Act, viz.:—

Order of the Council of the Shire of Dundas, made on the 2nd day of February 1881, with reference to the opening of a new road through subdivisions A and B of allotment 2 of section 10, parish of Byaduk, as described in notice published in the *Government Gazette* dated the 17th day of December 1880.

G. D. LANGRIDGE,
Commissioner of Public Works.

Public Works Department,
(Roads and Bridges Branch).

INCENDIARISM AT KILFERA, NEAR BENALLA.

ONE HUNDRED POUNDS REWARD.

WHEREAS on Wednesday the 23rd of February last a fire occurred at Kilfera, near Benalla, whereby about four miles of fencing, a stack of straw containing 20 tons, also a stack of hay of about 8 tons, and 600 acres of grass, the property of Messrs. Willis, Doyle, Reid, and others, valued at £300, were destroyed: And whereas there is reason for suspecting that the said fire was wilfully caused: And whereas the residents in the neighborhood have guaranteed a Reward of Fifty pounds for such information as will lead to the conviction of the offender or offenders: Notice is hereby given that a Reward of Fifty pounds (supplemental to that guaranteed by the residents) will be paid by the Government for such information as will lead to the conviction of the person or persons who caused the fire aforesaid.

GRAHAM BERRY,
Chief Secretary.

Chief Secretary's Office,
Melbourne, 16th March 1881.

INCENDIARISM NEAR BENALLA.

TWENTY-FIVE POUNDS REWARD.

WHEREAS about ten o'clock in the morning of Saturday the 19th of February last several fires broke out on the Lima Station, near Benalla, by which about 8 miles of fencing and 6,000 acres of grass, valued at £500, the property of Samuel Wilson, were destroyed, as well as 18 telegraph poles on the line between Benalla and Mansfield; and whereas the said fires appear to have been caused by the wilful act of some evil-disposed person or persons: Notice is hereby given that a Reward of Twenty-five pounds will be paid by the Government for such information as will lead to the conviction of the person or persons who caused the fires aforesaid.

GRAHAM BERRY,
Chief Secretary.

Chief Secretary's Office,
Melbourne, 16th March 1881.

U.2204.

BULLAROOK STATE SCHOOL—DAMAGE TO OUT-OFFICES.

TEN POUNDS REWARD.

WHEREAS on the fifth day of December last, and on several previous occasions during the past two years, the Out-offices to the Bullarook State School have been overturned and damaged by some evil-disposed person or persons: Notice is hereby given that a Reward of Ten pounds will be paid by the Government for such information as will lead to the apprehension of the offender or offenders.

GRAHAM BERRY,
Chief Secretary.

Chief Secretary's Office,
Melbourne, 18th March 1881.

V.1651

VICTORIA A CLEAN DISTRICT UNDER "THE SCAB ACT 1870."

IN pursuance of the 66th section of *The Scab Act 1870* the Governor in Council has revoked all previous Orders in Council relating to the "Clean Districts" of Victoria; and has ordered that the whole of Victoria shall be a Clean District within the meaning of the said Act.

JOHN A. MACPIERSON,
Chief Secretary.
Chief Secretary's Office,
Melbourne, 6th June 1876.

March 18, 1881.

NOTICE TO MARINERS.—INDIA.

THE following Notice, which has been received from the Marine Survey Department, Calcutta, is published for general information.

A. T. CLARK,
Commissioner of Trade and Customs.
Department of Trade and Customs,
Melbourne, 11th March 1881.

[No. 1.]

INDIA.—BAY OF BENGAL.

RIVER HOOGHLY SAND-HEADS.

Light Regulations for Pilot Brigs.

THE Port Officer, Calcutta, has notified that on and after the 1st day of July 1881 the pilot brigs at the Hooghly Sand-heads will, when under weigh and cruising about, show the usual red and green side lights. When they are hoisted, engaged in supplying or taking out a pilot, and thus not under command, the side lights will be obscured, and the bright masthead light exhibited according to the Regulations of the Board of Trade. On the near approach of a vessel, a white light will be shown over the brig's stern.

2. While pilot brigs are at anchor, the usual anchor light will be hoisted at the starboard fore-yardarm.

3. The maroons, or flare-up lights, will, as heretofore, be burnt by the brigs every quarter of an hour, whether under weigh or at anchor, from sunset to sunrise, in accordance with the aforesaid regulations.

By Direction of the Government of India,

A. DUNDAS TAYLOR, Comdr. (late I.N.),
Superintendent, Marine Survey of India.Marine Survey Department,
Calcutta, 8th January 1881.

This notice affects Taylor's Sailing Directory, vol. i, page 474. If this notice is received on board ship, the substance of it should be introduced into the Sailing Directions to which it relates.

APPLICATION FOR A GOLD MINING LEASE
REFUSED.

IT is hereby notified, in accordance with the Order in Council relating to Gold Mining Leases, that the undermentioned Application for a Lease of Auriferous Crown Lands has been refused.

SANDHURST DISTRICT—EAGLEHAWK DIVISION.

Application No. 3724, for lease 4154; J. Halfey; 9a. Or. 24p.; California Gully.

NOTE.—The notice of intention to grant a lease on above application, which was published in the *Government Gazette* of the 31st December 1880, p. 3312, is hereby cancelled.

T. COUCHMAN,
Secretary for Mines.Office of Mines,
Melbourne, 18th March 1881.

GOLD MINING LEASES SURRENDERED.

BALLARAT DISTRICT—BUNINYONG DIVISION.

No. 1183, dated 17th August 1880; R. Beeston; 3a. 2r. 4p.; Scotchmans.

A new lease, No. 1238, has been issued to include the ground hitherto held under the above lease.

MARYBOROUGH DISTRICT—ST. ARNAUD DIVISION.

No. 1409, dated 2nd February 1872; The Chrysolite Hill Q. M. Co. Registered; 6a. 2r.; Chrysolite Hill.

No. 2018, dated 18th February 1878; J. G. Weddell; 12a. 1r. 2p.; Chrysolite Hill.

A new lease, No. 2270, has been issued for the ground hitherto held under the above leases.

SANDHURST DISTRICT—SANDHURST DIVISION.

No. 3372, dated 16th June 1873; The G. G. Consolidated Co. Registered; 58a. 1r. 2p.; Golden Gully.

No. 3684, dated 29th November 1875; The Little Britain Co. Registered; 9a. Or. 1p.; Golden Gully.

Two new leases, Nos. 4205 and 4206, have been issued for the ground hitherto held under the above leases.

EAGLEHAWK DIVISION.

No. 4150, dated 11th October 1880; The Great Northern Co. No Liability; 8a. Or. 25p.; Eaglehawk.

No. 4151, dated 11th October 1880; The Great Northern Co. No Liability; 14a. 2r. 10p.; Eaglehawk.

Two new leases, Nos. 4379 and 4380, have been issued for the ground hitherto held under the above leases.

T. COUCHMAN,
Secretary for Mines.Office of Mines,
Melbourne, 16th March 1881.

APPLICATIONS FOR GOLD MINING LEASES.

IN pursuance of the Act of Parliament 29 Victoria No. 201, section 41, it is hereby notified that, after the expiration of one month from the date hereof, it is intended to grant Leases of the portions of ground undermentioned, subject to such excisions, modifications, and reservations as may be necessary.

H. R. WILLIAMS,
Minister of Mines.

Mining District.	No. of Application.	Names of Applicants, and style under which it is intended that the business shall be carried on.	No. of Lease.	Approximate Area of Ground applied for. A. R. P.	Amount of Money proposed to be invested, and in what manner the land is to be worked.	Minimum number of men to be employed when commencing operations, also subsequently when in full work.	Precise locality and time of commencing operations.	Term of Lease, and General Remarks.
Ballarat	357	R. Trembath	1287	6 0 0	£400. Manual labor and machinery	First six months two men, subsequently three men	Ligar and Havelock streets, Ballarat. On grant of lease	15 years. Excising sold lands, and half streets abutting on same.
"	363	G. Whykes	1289	30 0 0	£5000. Manual labor and machinery	First six months two men, subsequently twelve men	Kitty's Ranges, Yarrowee. On grant of lease	15 years. Excising the overlap on Great Victorian Co.'s claim, and from the southern, eastern, and western sides of the block the area in excess of 30 acres.
Beechworth	680	E. Brown, "The New Temora G. M. Co., No. 1."	1861	21 2 0	£5000. Machinery, &c.	First six months two men, subsequently ten men	South of Benalla. Now at work	15 years.
"	146	G. Biddington and another	1862	4 0 26	£5000. Manual labor and machinery	Two men	Tahal Cain Reef. On grant of lease	15 years.
Sandhurst	3851	J. Halfey, "Johnson's Reef Gold Mines Co."	4403	16 1 27	£10,000. Manual labor and machinery	Eight men	California Gully. On grant of lease	15 years. Excising the sludge drain.

APPROACHING LAND SALES.

SALES of Crown Lands in Fee-simple to be held at the under-mentioned places and dates, viz.:-

	No. of Gazette.		No. of Gazette.
Avoca—		Melbourne—	
Tuesday 19 April ...	25	Tuesday 22 March ...	15
Alexandra—		Wednesday 23 March ...	15
Tuesday 5 April ...	19	Friday 25 March ...	17
Bairnsdale—		Tuesday 5 April ...	19
Tuesday 19 April ...	25	Tuesday 19 April ...	25
Casterton—		Mortlake—	
Tuesday 29 March ...	15	Tuesday 22 March ...	15
Dimboola—		Omco—	
Thursday 7 April ...	19	Tuesday 19 April ...	25
Geelong—		Shepparton—	
Tuesday 12 April ...	22	Tuesday 22 March ...	15
Horsham—		Tuesday 12 April ...	22
Tuesday 5 April ...	19	Smythesdale—	
Kerang—		Thursday 28 April ...	22
Friday 25 March ...	17	St. Arnaud—	
Kilmore—		Tuesday 12 April ...	22
Friday 25 March ...	17	Tallangatta—	
		Thursday 31 March ...	17
		Warrnambool—	
		Tuesday 19 April ...	25
		Wedderburne—	
		Friday 22 April ...	25

Lands and Survey Office, Melbourne.

SALES (Nos. 5530, 5531, 5532, 5533, 5534 AND 5535) OF CROWN LANDS IN FEE-SIMPLE.

HIS EXCELLENCY THE GOVERNOR, with the advice of the Executive Council, has been pleased to direct that sales by auction of the undermentioned Crown Lands will be holden at the times and places stated hereunder, and that such lands be offered for sale in the lots hereinafter specified, and at the upset price fixed to each lot respectively.

The lands will be sold in fee-simple, and subject to the covenants, conditions, exceptions, and regulations directed by the Governor in Council by an Order in Council dated the 26th day of May 1873, and published in the *Government Gazette* of the 30th May 1873, page 941.

A deposit of one-half the price at which each lot is sold must be paid by the purchaser at the time of sale, and all such payments shall be made only in gold, silver, or bank notes, or cheques approved of by the officer conducting the sale, and the residue of such price must be paid within one month from that time.

R. RICHARDSON,
Commissioner of Crown Lands and Survey.

Office of Lands and Survey,
Melbourne, 16th March 1881.

AVOCA.—Sale (No. 5530) at TWO o'clock p.m. on TUESDAY the 19th APRIL 1881, at the COURT HOUSE, Avoca. To be conducted by the LAND OFFICER.

TOWN LOTS.

MOONAMBEL, PARISH OF WARRENMANG, COUNTY OF KARA KARA.
At the site of the old Court House.

Upset price 50l. per lot.—Charge for survey 1l.
Lot 1. Area 3 2-5p., allotment 22, section 2.

REDBANK, PARISH OF REDBANK, COUNTY OF KARA KARA.

In the village of Redbank.

Upset price 2l. per lot.—Charge for survey 1l.
Lot 2. Area 1r., allotment 1.
Lot 3. Area 1r., allotment 2.
Lot 4. Area 1r., allotment 3.
Lot 5. Area 1r., allotment 4.

SUBURBAN LOT.

PARISH OF RATHSCAR, COUNTY OF TALBOT.

On the Avoca River and the road from Avoca to Nattyallock, at the site of Mr. T. Curtin's improvements.

Upset price 4l. per acre.—Charge for survey 1l.
Lot 6. Area 2a. 2r. 30p., allotment 20 A. Valuation £110.

COUNTRY LOTS.

PARISH OF AMPHITHEATRE, COUNTY OF KARA KARA.

Adjoining the purchased land of Mr. Clapperton.

Upset price 2l. per acre.—Charge for survey 6l. 1s.
Lot 7. Area 120a. 1r. 9p., allotment 2 A, section Z. Valuation 12l.

PARISH OF NATTEYALLOCK, COUNTY OF GLADSTONE.

19th section block of Mr. W. G. McCullough.

Upset price 1l. per acre.—Charge for survey 7l. 18s.
Lot 8. Area 157a. 3r. 37p., allotment 1b, section 3. Valuation 223l.

BAIRNSDALE.—Sale (No. 5531) at ELEVEN o'clock a.m. on TUESDAY the 19th day of APRIL 1881, at the AUCTION ROOMS of Mr. A. MACARTHUR, Bairnsdale. To be conducted by the LAND OFFICER.

TOWN LOTS.

BENDOCK, PARISH OF BENDOCK, COUNTY OF CROAJINGLONG.

In the township of Bendock.

Upset price 8l. per lot.—Charge for survey 1l.

Lot 1. Area 2r., allotment 3, section F.
Lot 2. Area 2r., allotment 4, section F.
Lot 3. Area 2r., allotment 5, section F.
Lot 4. Area 2r., allotment 6, section F.
Lot 5. Area 1r. 8p., allotment 3, section G.
Lot 6. Area 1r. 8p., allotment 4, section G.
Lot 7. Area 1r. 8p., allotment 5, section G.

COUNTRY LOTS.

PARISH OF NEWMERALLA, COUNTY OF TAMBO.

19th section block of William Warren.

Upset price 1l. 4s. per acre.—Charge for survey 5l. 11s.
Lot 8. Area 110a. 3r. 5p., allotment 7. Valuation 150l.

PARISHES OF BULLUMWAAL AND TAMBO, COUNTY OF DARGO.

19th section block of F. S. Woodley.

Upset price 1l. 4s. per acre.—Charge for survey 7l. 6s.
Lot 9. Area 145a. 2r. 29p., allotment 1, section B, Bullumwaal, and allotment 1, section B, Tambo. Valuation 228l.

PARISH OF TAMBO, COUNTY OF DARGO.

19th section block of F. S. Woodley.

Upset price 1l. 6s. per acre.—Charge for survey 1l. 16s.
Lot 10. Area 35a. 1r. 13p., allotment 1, section B.

MELBOURNE.—Sale (No. 5532) at TWO o'clock p.m. on TUESDAY the 19th APRIL 1881, at the AUCTION ROOMS of Messrs. J. BUCHAN AND CO., 37 Queen street, Melbourne. To be conducted by W. S. FINLAY, Esq.

SUBURBAN LOTS.

PARISH OF DARNUM, COUNTY OF BULN BULN.

Immediately south-west and north of the township of Darnum, on the Gippsland Railway line.

Upset price 2l. per acre.—Charge for survey 1l.

Lot 1. Area 11a. 0r. 30p., allotment 1, section 10.
Lot 2. Area 8a. 3r. 30p., allotment 2, section 10.
Lot 3. Area 6a. 3r. 2p., allotment 3, section 10.
Lot 4. Area 6a. 2r. 10p., allotment 5, section 10.
Lot 5. Area 6a. 3r. 2p., allotment 6, section 10.
Lot 6. Area 3a. 3r. 5p., allotment 7, section 10.
Lot 7. Area 8a. 3r. 2p., allotment 8, section 10.

Upset price 3l. per acre.—Charge for survey 1l. 3s.
Lot 8. Area 22a. 1r. 17p., allotment 12, section 10.

Upset price 2l. per acre.—Charge for survey 1l. 7s.
Lot 9. Area 21a., allotment 11, section 10.

Upset price 2l. per acre.—Charge for survey 1l.
Lot 10. Area 15a. 3r. 4p., allotment 9, section 10.

Upset price 2l. per acre.—Charge for survey 1l. 8s.
Lot 11. Area 27a. 3r. 31p., allotment 10, section 10.

Upset price 2l. per acre.—Charge for survey 1l. 10s.
Lot 12. Area 30a., allotment 6, section 11.

Lot 13. Area 29a. 2r. 7p., allotment 5, section 11.

Upset price 2l. per acre.—Charge for survey 1l. 8s.
Lot 14. Area 22a. 2r. 20p., allotment 4, section 11.

Upset price 2l. per acre.—Charge for survey 1l.

Lot 15. Area 19a. 2r. 21p., allotment 3, section 11.
Lot 16. Area 19a. 2r. 11p., allotment 2, section 11.
Lot 17. Area 17a. 3r. 14p., allotment 1, section 11.

Upset price 2l. per acre.—Charge for survey 1l. 2s.
Lot 18. Area 21a. 3r. 5p., allotment 2, section 12.

Lot 19. Area 21a. 2r. 31p., allotment 1, section 12.

Upset price 2l. per acre.—Charge for survey 1l. 8s.
Lot 20. Area 27a. 3r. 30p., allotment 4, section 12.

Upset price 2l. per acre.—Charge for survey 1l.
Lot 21. Area 18a. 0r. 33p., allotment 3, section 12.

Upset price 2l. per acre.—Charge for survey 1l. 2s.
Lot 22. Area 21a. 3r., allotment 6, section 12.

Upset price 2l. per acre.—Charge for survey 1l. 8s.
Lot 23. Area 27a. 3r. 3p., allotment 5, section 12.

Lot 24. Area 27a. 3r. 12p., allotment 8, section 12.

Upset price 2l. per acre.—Charge for survey 1l. 5s.
Lot 25. Area 24a. 2r. 1p., allotment 7, section 12.

Upset price 2l. per acre.—Charge for survey 1l. 8s.
Lot 26. Area 27a. 0r. 24p., allotment 10, section 12.

Lot 27. Area 27a. 3r. 6p., allotment 9, section 12.

Lot 28. Area 27a. 1r. 19p., allotment 12, section 12.

Upset price 2l. per acre.—Charge for survey 1l. 10s.
Lot 29. Area 29a. 0r. 18p., allotment 11, section 12.

Upset price 2l. per acre.—Charge for survey 1l. 6s.
Lot 30. Area 25a. 2r. 35p., allotment 14, section 12.

Upset price 2l. per acre.—Charge for survey 1l. 8s.
Lot 31. Area 27a. 3r., allotment 13, section 12.

Upset price 2l. per acre.—Charge for survey 1l. 11s.
Lot 32. Area 30a. 2r. 30p., allotment 1, section 13.

Upset price 2l. per acre.—Charge for survey 1l. 19s.
Lot 33. Area 38a. 3r. 13p., allotment 2, section 13.

Upset price 2*l*. per acre.—Charge for survey 1*l*. 10*s*.
 Lot 34. Area 23a. 2r. 5p., allotment 3, section 13.
 Upset price 2*l*. per acre.—Charge for survey 1*l*. 9*s*.
 Lot 35. Area 28a. 0r. 3p., allotment 4, section 13.
 Upset price 2*l*. per acre.—Charge for survey 1*l*. 5*s*.
 Lot 36. Area 24a. 0r. 10p., allotment 5, section 13.

COUNTRY LOTS.

PARISH OF MIRBOO SOUTH, COUNTY OF BULN BULN.
 19th section block of Mr. John Keogh, immediately south of the township of Mirboo.

Upset price 1*l*. 4*s*. per acre.—Charge for survey 12*l*. 14*s*.
 Lot 37. Area 254a., allotment 1. Valuation 245*l*.

PARISH OF NAR NAR GOON, COUNTY OF MORNINGTON.
 19th section block of Michael Kelly.

Upset price 1*l*. per acre.—Charge for survey 6*l*. 5*s*.
 Lot 38. Area 125a., allotment 91c. Valuation 103*l*. 4*s*.

PARISH OF CORINNELLA, COUNTY OF MORNINGTON.
 Adjoining W. H. Hunt's 19th section block.

Upset price 1*l*. per lot.—Charge for survey 1*l*.
 Lot 39. Area 2r., allotment 110a.

OMEIO.—Sale (No. 5533) at ELEVEN o'clock a.m. on TUESDAY the 19th APRIL 1881, at the COURT HOUSE, Omeo. To be conducted by the LAND OFFICER.

TOWN LOTS.

OMEIO, PARISH OF COBUNGRA, COUNTY OF BENAMBRA.
 In the township of Omeo.

Upset price 2*l*. 10*s*. per lot.—Charge for survey 1*l*.
 Lot 1. Area 2r., allotment 8, section 1.
 Lot 2. Area 2r., allotment 10, section 1.
 Lot 3. Area 2r., allotment 11, section 1.

BENAMBRA, PARISH OF HINNOUMUNGIE, COUNTY OF BENAMBRA.
 In the township of Benambra.

Upset price 1*l*. 10*s*. per lot.—Charge for survey 1*l*.
 Lot 4. Area 24p., allotment 24, section 4.
 Lot 5. Area 32p., allotment 23, section 4.
 Lot 6. Area 32p., allotment 22, section 4.
 Lot 7. Area 32p., allotment 21, section 4.
 Upset price 3*l*. per lot.—Charge for survey 1*l*.
 Lot 8. Area 1r. 20p., allotment 20, section 4.
 Upset price 1*l*. 10*s*. per lot.—Charge for survey 1*l*.
 Lot 9. Area 32p., allotment 5, section 11.
 Lot 10. Area 32p., allotment 6, section 11.
 Lot 11. Area 28p., allotment 7, section 11.
 Lot 12. Area 28p., allotment 8, section 11.
 Upset price 3*l*. per lot.—Charge for survey 1*l*.
 Lot 13. Area 1r. 20p., allotment 9, section 11.
 Lot 14. Area 1r. 20p., allotment 10, section 11.
 Lot 15. Area 1r. 20p., allotment 11, section 11.
 Lot 16. Area 1r. 10 6-10p., allotment 12, section 11.
 Lot 17. Area 1r. 5p., allotment 13, section 11.

COUNTRY LOTS.

PARISH OF GUTTAMURRA, COUNTY OF BENAMBRA.
 On the road from Omeo to Manaro and the Morass Creek, adjoining C. J. Prendergast's holding.

Upset price 1*l*. per acre.—Charge for survey 4*l*. 2*s*.
 Lot 18. Area 81a. 3r. 4p., allotment 2, section C.

PARISH OF HINNOUMUNGIE, COUNTY OF TAMBO.

Immediately north of the Essay pre-emptive section.
 Upset price 2*l*. per acre.—Charge for survey 19*l*. 1*s*.
 Lot 19. Area 380a. 3r. 4p., allotment 23.
 Upset price 2*l*. per acre.—Charge for survey 14*l*. 12*s*.
 Lot 20. Area 291a. 1r. 8p., allotment 25.

WARRNAMEBOOL.—Sale (No. 5534) at ELEVEN o'clock a.m. on TUESDAY the 19th APRIL 1881, at the COURT HOUSE, Warrnamebool. To be conducted by the LAND OFFICER.

TOWN LOTS.

WINSLOW, PARISH OF YARPTURK, COUNTY OF VILLIERS.
 In the township of Winslow.

Upset price 8*l*. per lot.—Charge for survey 1*l*.
 Lot 1. Area 1a., allotment 3, section 23.
 Lot 2. Area 1a., allotment 4, section 23.
 Lot 3. Area 1a., allotment 5, section 23.

HAWKESDALE, PARISH OF KANGERTONG, COUNTY OF VILLIERS.
 In the township of Hawkesdale.

Upset price 4*l*. per lot.—Charge for survey 1*l*.
 Lot 4. Area 2r., allotment 1, section 2.
 Lot 5. Area 2r., allotment 2, section 2.
 Lot 6. Area 2r., allotment 3, section 2.
 Lot 7. Area 2r., allotment 4, section 2.
 Lot 8. Area 2r., allotment 1, section 3.
 Lot 9. Area 2r., allotment 2, section 3.
 Lot 10. Area 2r., allotment 3, section 3.
 Lot 11. Area 2r., allotment 4, section 3.
 Lot 12. Area 2r., allotment 5, section 3.

Lot 13. Area 2r., allotment 6, section 3.
 Lot 14. Area 2r., allotment 7, section 3.
 Lot 15. Area 2r., allotment 8, section 3.
 Lot 16. Area 2r., allotment 9, section 3.
 Lot 17. Area 2r., allotment 10, section 3.
 Lot 18. Area 2r., allotment 2, section 4.
 Lot 19. Area 2r., allotment 3, section 4.
 Lot 20. Area 2r., allotment 4, section 4.
 Lot 21. Area 2r., allotment 5, section 4.
 Lot 22. Area 2r., allotment 6, section 4.
 Lot 23. Area 2r., allotment 16, section 4.
 Lot 24. Area 2r., allotment 17, section 4.
 Lot 25. Area 2r., allotment 18, section 4.
 Lot 26. Area 2r., allotment 19, section 4.
 Lot 27. Area 2r., allotment 20, section 4.

SUBURBAN LOTS.

PARISH OF WANGOOM, COUNTY OF VILLIERS.

On the River Hopkins, being the land known as the Ferry Reserve.

Upset price 60*l*. per acre.—Charge for survey 1*l*.
 Lot 28. Area 2a. 1r. 25p., allotment 21.
 On Belmore road and in Gladstone street, adjoining Mr. G. Rolfe's purchased land.

Upset price 15*l*. per acre.—Charge for survey 1*l*.
 Lot 29. Area 3a. 0r. 17p., allotment 301.
 Lot 30. Area 3a. 1r. 21p., allotment 302.
 Lot 31. Area 2a. 3r. 30p., allotment 303.
 Lot 32. Area 7a. 3r. 33p., allotment 304.
 Lot 33. Area 7a. 3r. 5p., allotment 305.
 Upset price 10*l*. per acre.—Charge for survey 1*l*.
 Lot 34. Area 2a. 1r. 25p., allotment 11a.

PARISH OF NARRAWATURR, COUNTY OF HETTESBURY.
 49th section blocks of J. Hull, jun., and R. A. Henderson, on Curdie's Inlet.

Upset price 1*l*. 5*s*. per acre.—Charge for survey 1*l*.
 Lot 35. Area 18a., allotment 5, section B. Valuation 37*l*. 15*s*.
 Lot 36. Area 20a., allotment 12, section B.

PARISH OF YANGERY, COUNTY OF VILLIERS.
 Rural store site of Wm. Cusack, on the Tower Hill Lake.
 Upset price 20*l*. per acre.—Charge for survey 1*l*.
 Lot 37. Area 2a., portion 49, allotment 42. Valuation 42*l*. 10*s*.

WEDDERBURNE.—Sale (No. 5535) at ELEVEN o'clock a.m. on FRIDAY the 22nd APRIL 1881, at the COURT HOUSE, Wedderburne. To be conducted by the LAND OFFICER.

SUBURBAN LOT.

PARISH OF WEDDERBURNE, COUNTY OF GLADSTONE.

Adjoining Mr. T. Ingram's holding.
 Upset price 2*l*. per acre.—Charge for survey 1*l*.
 Lot 1. Area 5a. 0r. 32p., allotment 62a, section U.

COUNTRY LOTS.

PARISH OF WOOSANG, COUNTY OF GLADSTONE.

19th section block of Alice McCraith.
 Upset price 1*l*. 5*s*. per acre.—Charge for survey 16*l*.
 Lot 2. Area 320a., allotment 25, section B. Valuation 196*l*.

PARISH OF KURRACA, COUNTY OF GLADSTONE.
 Rural store site of Mr. T. McClernon.
 Upset price 1*l*. 10*s*. per acre.—Charge for survey 1*l*.
 Lot 3. Area 3a., allotment 1b, section B. Valuation 27*l*.

PARISH OF KURTING, COUNTY OF GLADSTONE.
 49th section block of Francis J. Williams.
 Upset price 1*l*. per acre.—Charge for survey 1*l*.
 Lot 4. Area 20a., allotment 30, section C.

LAND SALE (No. 5519), AT KILMORE, ON 25TH MARCH 1881.

NOTICE is hereby given that lot 12 should be described as allotment 2, section 1, parish of Broadford, instead of allotment 1, section A, parish of Clonbinane, as gazetted.

R. RICHARDSON,
 Commissioner of Crown Lands and Survey.
 Lands and Survey Office,
 Melbourne, 15th March 1881.

LESSEES IN ARREAR UNDER SECTION 20 OF
 "THE LAND ACT 1869."
 GEELONG DISTRICT.

THE notice which appeared in Gazette of 11th February 1881, p. 377, to the effect that W. J. Smith, lessee of 50 acres, Yaeger, was in arrear with his rent, is hereby cancelled.

R. RICHARDSON,
 Commissioner of Crown Lands and Survey.
 Department of Lands and Survey
 (Occupation Branch),
 Melbourne, 16th March 1881.

PROPOSED REVOCATION OF THE TEMPORARY RESERVATION OF LAND.

IN pursuance of the provisions of *The Land Act 1869* (33 Vict. No. 360, § 6 and 9): Notice is hereby given that it is the intention of the Governor, with the advice of the Executive Council, to *revoke* the temporary reservation of the land hereinafter referred to, viz.:-

The following Notice was gazetted 1^o on 11 March, pursuant to Order of 7 March 1881.

LONDON.—The temporary reservation, by Order of 11th October 1880, of five acres of land in the parish of Loddon, being part of allotment 57A, of section A, as a site for Public purposes (State school application 2337) is about to be revoked.—(L.161⁽²⁾) (80.E.6754).

R. RICHARDSON,
Commissioner of Crown Lands and Survey.
Lands and Survey Office,
Melbourne.

LAND PROPOSED TO BE PERMANENTLY RESERVED FROM SALE.

IN pursuance of the provisions of *The Land Act 1869* (33 Vict. No. 360, § 6 and 8): Notice is hereby given that it is the intention of the Governor in Council to reserve from sale, permanently, for public purposes, the lands hereinafter described, viz.:-

The following Notice was gazetted 1^o on 4 March 1881, pursuant to Order of 28 February 1881.

45. *Avon River*.—The bed of the Avon River from the junction of the Valencia Creek to its mouth in Lake Wellington, and all lands, the property of the State, within a distance of one hundred links from either bank of the said river to the western boundary, line of the Clydebank pre-emptive section; and thence to the mouth of the river, all lands, the property of the State, within a distance of one hundred and fifty links from either bank of the said river.

46. *Mitchell River*.—The bed of the Mitchell River from the point at which the Dargo River falls into it to its mouth in Lake King, and all lands, the property of the State, within a distance of one hundred links from either bank of the same to the extreme point reached by the tidal waters; thence all lands, the property of the State, within a distance of one hundred and fifty links from high-water mark at spring tides on either bank of the said river to its mouth.

46A. *Tributaries of the Mitchell: Wonnangatta River—Wongungarra River—Crooked River—Dargo River—and Wentworth River*.—The several beds of the Wonnangatta River, Wongungarra River, Crooked River, Dargo River, and Wentworth River, throughout their entire course, and all lands, the property of the State, within a distance of one hundred links from either bank of the said several rivers throughout their entire course.

47. *Nicholson River*.—The bed of the Nicholson River throughout its entire course, and all lands, the property of the State, within a distance of one hundred links from either bank of the same to the extreme point reached by the tidal water; thence all lands, the property of the State, within a distance of one hundred and fifty links from high-water mark at spring tides on either bank of the said river to its mouth.

48. *Tambo River*.—The bed of the Tambo River throughout its entire course, and all lands, the property of the State, within a distance of one hundred links from either bank of the same to the extreme point reached by the tidal waters; thence all lands, the property of the State, within a distance of one hundred and fifty links from high-water mark at spring tides on either bank of the said river to its mouth in Lake King, and where there is no defined channel to this river, a strip of land, the property of the State, three hundred links in width, following the general direction of the lowest level between the points where the defined channel is lost and is again re-formed.

48A. *Timbarra River*.—The bed of the Timbarra River from its source to its junction with the Tambo River, and all lands, the property of the State, within a distance of one hundred links from either bank of the said river throughout its entire course.

49. *Gippsland Lakes: Lake Wellington—and Maclellan's Straits*.—The bed of Lake Wellington and of Maclellan's Straits, and all lands, the property of the State, within a distance of one hundred and fifty links from the contour line of the winter level of the water in the said lake and straits.

49A. *Lake Victoria—Lake Bunga—Lake Reeve—Lake King—and Reeves River*.—The bed of Lake Victoria, of Lake Bunga, of Lake Reeve, of Lake King, and of Reeves River, and all lands, the property of the State, within a distance of one hundred and fifty links from high-water mark at spring tides on the shore of the said lakes and river, and of all islands within the circuit of the said lakes and river to its mouth on the Ninety-mile Beach.

50. *Boggy Creek and Lake Tyers*.—The bed of Boggy Creek from its source to the point at which it falls into Lake Tyers, the bed of Lake Tyers and of its several arms, and of the outlet therefrom into the Ninety-mile Beach, and all lands, the property of the State, within a distance of one hundred links from either bank of the said creek throughout its course, and all lands, the property of the State, within a distance of one hundred and fifty links from high-water mark at spring tides on the shores of the said lake and outlet respectively.

51. *Snowy River*.—The bed of the Snowy River, from the point where it is intersected by the boundary-line between New South Wales and Victoria, to its mouth on the Ninety-mile Beach, and all lands, the property of the State, within a distance of one hundred and fifty links measured from either bank, confining the river at its summer level between the said boundary-line and the mouth of the river.

51A. *Tributaries of the Snowy River: Buchan River—Murrindall River—Toonginbooka River—and Jingallala River*.—The several beds of the Buchan River, of the Murrindall River, of the Toonginbooka River, of the Jingallala River, and all lands, the property of the State, within a distance of one hundred links from either bank of the same throughout their several entire courses.

52. *Bemm River and Sydenham Inlet*.—The bed of the Bemm River, the bed of Sydenham Inlet, and all lands, the property of the State, within a distance of one hundred links from either bank of the Bemm River from its source to the extreme point reached by the tidal water; thence all lands, the property of the State, within a distance of one hundred and fifty links from high-water mark at spring tides on the banks of the said river and the shores of the said inlet to the mouth of the same on Bass' Strait.

53. *Cann River—Lake Furnell—and Tamboon Inlet*.—The bed of the Cann River, the bed of Lake Furnell, the bed of Tamboon Inlet, and all land, the property of the State, within a distance of one hundred links from either bank of the said river from its source to the point where it enters Lake Furnell; thence all lands, the property of the State, within a distance of one hundred and fifty links from the contour line of the winter level of the water of the said lake, within a distance of one hundred and fifty links from either bank of the channel communicating between the said lake and Tamboon Inlet, and within a distance of one hundred and fifty links from high-water mark at spring tides around the shores of the said inlet to the mouth of the same in Bass' Strait.

54. *Wingann River and Wigan Inlet*.—The bed of the River Wingann, the bed of Wigan Inlet, and all land, the property of the State, within a distance of one hundred links from either bank of the said river from its source to the extreme point reached by the tidal water; thence all lands, the property of the State, within a distance of one hundred and fifty links from high-water mark at spring tides along the banks of the said river and the shores of the said inlet to its mouth in Bass' Strait.

55. *Genoa River and Mallagoota Inlet*.—The bed of the Genoa River from the point where it is intersected by the boundary-line between New South Wales and Victoria to the point where it enters Mallagoota Inlet, the bed of Mallagoota Inlet, and all lands, the property of the State, within a distance of one hundred links from either bank of the said river from the said boundary-line to the extreme point reached by the tidal water; thence all lands, the property of the State, within a distance of one hundred and fifty links from high-water mark at spring tides on either bank of the said river, around the shores of the said outlet and its several arms, and around all islands within the circuit of the said inlet to its mouth on Bass' Strait.

56. *Tributaries of the Murray River: Thongla Creek—Corryong Creek—Cudgewee Creek—and Wabba Creek*.—The bed of the Thongla Creek, the bed of the Corryong Creek, the bed of the Cudgewee Creek, the bed of the Wabba Creek, and all lands, the property of the State, within a distance of one hundred links from either bank of the said several creeks throughout their entire course.

56A. *Burrowye Creek and Cooyalong Creek*.—The bed of the Burrowye Creek, in both its branches, the bed of the Cooyalong Creek, and all lands, the property of the State, within a distance of one hundred links from either bank of the said several creeks throughout their entire course.

57. *Mitta Mitta River*.—The bed of the Mitta Mitta River from the junction of the Victoria River, and all lands, the property of the State, within a distance of one hundred and fifty links from either bank of the river at its summer level, from the junction of the Victoria River to the River Murray.

57A. *Tributaries of the Mitta Mitta River: Livingstone Creek—Victoria River—Cobungra Creek—Bundarra River—and Big River*.—The bed of the Livingstone Creek, the bed of the Victoria River, the bed of the Cobungra Creek, the bed of the Bundarra River, the bed of the Big River, and all lands, the property of the State, within a distance of one hundred links from either bank of the said several creeks and rivers throughout their entire course.

57B. *Benambra Creek—Murphy Creek—Gibbo Creek—Snowy Creek—and Tallangatta Creek*.—The bed of the Benambra Creek, the bed of Murphy's Creek, the bed of Gibbo Creek, the bed of Snowy Creek, the bed of Tallangatta Creek, and all lands, the property of the State, within a distance of one hundred links from either bank of the said several creeks throughout their entire course; and where there is no defined channel to any of those creeks, a strip of land two hundred links in width following the general direction of the lowest level between the points where the defined channel is lost and is again re-formed.

57C. *Magorrra Creek—Tallandoon Creek and Lockhart's Creek*.—The bed of Magorrra Creek, the bed of Tallandoon Creek, the bed of Lockhart's Creek, and all lands, the property of the State, within a distance of one hundred links from either bank of the said several creeks throughout their entire course.

58. *Kiewa River*.—The bed of the Kiewa River from its source at the Diamantina Spring, and all lands, the property of the State, within a distance of one hundred links from either bank of the same; from the said Diamantina Spring to the south boundary of the Mullindolingong pre-emptive section; thence all lands, the property of the State, within a distance of one hundred and fifty links from either bank of the same down to the mouth of the river; and where there is no defined channel in this river, a strip of land 300 links in width following the general direction of the lowest level between the points where the defined channel is lost and is again re-formed, and all lands, the property of the State, within a circle of five chains radius, measured from the centre of the Diamantina Spring.

58A. *Tributaries of the Kiewa River: Yackandandah Creek and Middle Creek*.—The bed of the Yackandandah Creek, the bed of Middle Creek, and all lands, the property of the State, within a distance of one hundred links from either bank of the said several

creeks throughout their entire course; and where there is no defined channel to such creeks, a strip of land three chains in width, following the general direction of the lowest level between the points where the defined channel is lost and is again re-formed.

59. *Ovens River*.—The bed of the Ovens River in its eastern and western branches, the bed of these united streams down to the junction with the Murray, and all lands, the property of the State, within a distance of one hundred links from either bank of the said branches and river from the source to the junction of Morse's Creek; thence all lands, the property of the State, within a distance of one hundred and fifty links from either bank of the river to its junction with the Murray River.

59A. *Tributaries of the Ovens River: Buckland River—Morse's Creek—Buffalo River—Myrtle Creek—Hodgson's Creek and Reedy Creek*.—The bed of the Buckland River, the bed of Morse's Creek, the bed of the Buffalo River, the bed of Myrtle Creek, the bed of Hodgson's Creek, the bed of Reedy Creek, and all lands, the property of the State, within a distance of one hundred links from either bank of the said rivers and said creeks respectively throughout their entire course, and where there is no defined channel to any of these rivers or creeks, a strip of land two hundred links in width, following the general direction of the lowest level between the points in the several streams where the defined channel is lost and is again re-formed.

59B. *King River—Fifteen-mile Creek—Hurdle Creek—Running Creek and Meadow Creek*.—The bed of the King River, the bed of the Fifteen-mile Creek, the bed of Hurdle Creek, the bed of Running Creek, the bed of Meadow Creek, and all lands, the property of the State, within a distance of 150 links in the case of the King River, and of 100 links in the case of the several creeks, from either bank of the said river and the said creeks respectively throughout their entire course, and where there is no defined channel to such river or any of such creeks a strip of land 300 links in width following the general direction of the lowest level between the points in the several streams where the defined channel is lost and is again re-formed.

60. *Indigo Creek*.—The bed of the Indigo Creek, from its source to its junction with the Murray River, and all lands, the property of the State, within a distance of 100 links from either bank of the said creek throughout its entire course.

61. *Doma Mungi Creek*.—The bed of the Doma Mungi Creek, from its source to its junction with the Murray River, and all lands, the property of the State, within a distance of 100 links from either bank of the said creek throughout its entire course.

62. *Goulburn River*.—The bed of the Goulburn River, from its source to its junction with the Murray River, and all lands, the property of the State, within a distance of 100 links from either bank of the same, from the source of the said river to the junction of the Howqua River; thence all lands, the property of the State, within a distance of 150 links from either bank of the Goulburn River, at its summer level, to its junction with the Murray River.

62A. *Tributaries of the Goulburn River: Black River—Jamieson River—Howqua River—Delatite River and Gaffney's Creek*.—The bed of the Black River, the bed of the Jamieson River, the bed of the Howqua River, the bed of the Delatite River, the bed of Gaffney's Creek, and all lands, the property of the State, within a distance of 100 links from either bank of the said several rivers and the said creek throughout their entire course.

62B. *Merton Creek—Home Creek—Gobur Creek—Hughes Creek—Castle Creek—Seven Creeks—Violet Ponds Creek*.—The bed of Merton Creek, the bed of Home Creek, the bed of Gobur Creek, the bed of Hughes Creek, the bed of Castle Creek, the bed of the Seven Creeks, the bed of Violet Ponds Creek, and all lands, the property of the State, within a distance of 100 links from either bank of the said several streams, at their summer level, throughout their entire course, and where there is no defined channel to such creeks, a strip of land 200 links in width, following the general direction of the lowest level between the points in the several streams where the defined channel is lost and is again re-formed.

The following Notices were Gazetted 1^o on 18 March, pursuant to Orders of 16 March 1881.

62C. *Big River—Jerusalem Creek—Rubicon River—and Niagara Creek*.—The bed of the Big River, the bed of Jerusalem Creek, the bed of the Rubicon River, the bed of Niagara Creek, and all lands, the property of the State, within a distance of one hundred links from either bank of the said rivers and said creeks throughout their entire course.

62D. *Acheron River—Stevenson River—Muddy Creek—King Parrot Creek—Dabyminga Creek—Sunday Creek—Mollison's Creek—and Deegay Ponds Creek*.—The bed of the Acheron River, the bed of the Stevenson River, the bed of Muddy Creek, the bed of King Parrot Creek, the bed of Dabyminga Creek, the bed of Sunday Creek, the bed of Mollison's Creek, the bed of the Deegay Ponds Creek, and all lands, the property of the State, within a distance of one hundred links from either bank of the said several rivers and said creeks throughout their entire course; and where there is no defined channel to such rivers and creeks, a strip of land, the property of the State, two hundred links in width, following the general direction of the lowest level between the points in the several streams where the defined channel is lost and is again re-formed; and at the several falls on the Acheron and Stevenson rivers, all land, the property of the State, within a circle of five chains radius, measured from the centre of such falls severally.

62E. *Broken River—Holland's Creek—and Kilfera Creek*.—The bed of the Broken River, the bed of Holland's Creek, the bed of Kilfera Creek, throughout their several entire courses, and all lands, the property of the State, within a distance of one hundred links from either bank of Kilfera Creek and Holland's Creek throughout their entire course, and of the Broken River to the junction with Holland's Creek; thence along the Broken

River, all lands, the property of the State, within a distance of one hundred and fifty links from either bank to the junction with the Goulburn River; and where there is no defined channel to such river and creeks, a strip of land, the property of the State, two hundred links in width, following the general direction of the lowest level between the points in the several streams where the defined channel is lost and is again re-formed.

52F. *Broken Creek*.—The bed of the Broken Creek, wherever the same is unalienated, from the point where the flood waters of the Broken River first form a defined channel, and all lands, the property of the State, within a distance of one hundred and fifty links from either bank of the defined channel throughout its entire course; and where there is no defined channel to the said creek, a strip of land, the property of the State, three hundred links in width, following the general direction of the lowest level between the points where the defined channel is lost and is again re-formed.

62G. *Back Creek*.—The bed of the Back Creek, and all lands, the property of the State, within a distance of one hundred links from either bank of the said creek throughout its entire course; and where there is no defined channel to the said creek, a strip of land, the property of the State, two hundred links in width, following the general direction of the lowest level between the points where the defined channel is lost and is again re-formed.

63. *Campaspe River*.—The bed of the Campaspe River throughout its entire course, and all land, the property of the State, within a distance of one hundred links from either bank of the same, from its source to the junction of the Coliban River; thence all lands, the property of the State, within a distance of one hundred and fifty links from either bank of the said River Campaspe to its junction with the Murray.

63A. *Tributaries of the Campaspe River: Coliban River—Little Coliban River—and Malmbsbury Reservoir*.—The bed of the Coliban River, the bed of the Little Coliban River, the bed of the Malmbsbury Reservoir, and all land, the property of the State, within a distance of one hundred links from either bank of the said several rivers, and within a distance of two hundred links from the contour line of the wasting level of the water in the said Malmbsbury Reservoir, around the shore of the said Reservoir.

63B. *Mount Ida or McIvor Creek—Pohlman's Creek—Wild Duck Creek—Mannering Creek—Emu Creek—Axe Creek—Myrtle Creek—and Kangaroo Creek*.—The bed of the Mount Ida or McIvor Creek, the bed of Pohlman's Creek, the bed of Wild Duck Creek, the bed of Mannering Creek, the bed of Emu Creek, the bed of Axe Creek, the bed of Myrtle Creek, the bed of Kangaroo Creek, and all lands, the property of the State, within a distance of one hundred links from either bank of the said several creeks throughout their entire course.

64. *Cornella Creek and Lake Cooper*.—The bed of Cornella Creek, the bed of Lake Cooper, and all lands the property of the State within a distance of one hundred links from either bank of the said creek, and all lands, the property of the State, within a distance of one hundred and fifty links from the contour line of the level of the water in Lake Cooper around its banks when the same reaches the mouth of Cornella Creek, and where there is no defined channel to Cornella Creek, a strip of land, the property of the State, two hundred links in width, following the general direction of the lowest level between the points where the defined channel is lost and is again re-formed or falls into the lake.

65. *Loddon River*.—The bed of the Loddon River through its entire course, and all lands, the property of the State, within a distance of one hundred links from either bank of the same from its source to the junction of Muckleford Creek; thence all land, the property of the State, within a distance of one hundred and fifty links from either bank of the river to the junction with the Little Murray River.

65A. *Tributaries of the Loddon River: Bendigo Creek—Piccaninny Creek—Mount Hope Creek—Kow Swamp—and Box Creek*.—The bed of the Bendigo Creek, the bed of the Piccaninny Creek, the bed of Mount Hope Creek, the bed of Kow Swamp, the bed of Box Creek, throughout their several entire courses, where the same remains unalienated, the bed of all dams constructed across the said creeks on land the property of the State, and all lands, the property of the State, within a distance of one hundred links from either bank of the said Bendigo Creek, within a distance of one hundred and fifty links from either bank of the said several other creeks from the contour line of the wasting level of every such dam, within a distance of one hundred and fifty links from the contour level of the Kow Swamp when water is wasting therefrom into the Box Creek, and when there is no defined channel to such creeks, a strip of land, the property of the State, two hundred links in width, following the general direction of the lowest level between the points where the defined channel in each case may be lost and is again re-formed.

65B. *Bullock Creek—Pyramid Creek*.—The bed of the Bullock Creek, the bed of the Pyramid Creek, throughout their several entire courses, except where already alienated, the bed of all dams constructed across the said creeks on lands the property of the State, within a distance of one hundred links from either bank of the said Bullock Creek from its source to the point where it crosses the south boundary of the Village Reserve of Marong; thence within a distance of one hundred and fifty links from either bank to the junction with the Loddon River within a distance of one hundred and fifty links from the contour line of the wasting level of every such dam, and where there is no defined channel to such creeks, a strip of land, the property of the State, two hundred links in width, following the general direction of the lowest level between the points where the defined channel is lost and is again re-formed.

65C. *Barr Creek and Murrabit River*.—The bed of the Barr Creek from the point of divergence from the Gunbower Creek, throughout its entire course, and that of the Murrabit River to

its junction with the Loddon River, the bed of all dams constructed across the said creek and river and all lands, the property of the State, within a distance of one hundred and fifty links from either bank of the said creek and river, and from the contour line at which water wastes from the said dams, and where there is no defined channel to such creek or river, a strip of land, the property of the State, two hundred links in width, following the general direction of the lowest level between the points where the defined channel ceases and is again re-formed.

65D. *Serpentine Creek*.—The bed of the Serpentine Creek from the point at which it emerges from the Loddon River to its extreme limit north of the Durham Ox Pre-emptive Section, and all land, the property of the State, within a distance of one hundred and fifty links from either bank of the said creek within the same limit.

65E. *Southern Tributaries of the River Loddon: Wombat Creek—Jim Crow Creek—Joyce's Creek—and Middle Creek*.—The bed of Wombat Creek, the bed of Jim Crow Creek, the bed of Joyce's Creek, the bed of Middle Creek, throughout their several entire courses, and all lands, the property of the State, within a distance of one hundred and fifty links from either bank of the said several creeks, and where there is no defined channel to such creeks, a strip of land, the property of the State, two chains in width, following the general direction of the lowest level between the points where the defined channel ceases and is again re-formed.

65F. *Bullarook Creek—Creswick Creek—Mount Greenock Creek—Daisy Hill Creek—and Tullaroop Creek*.—The bed of the Bullarook Creek, the bed of Creswick Creek, the bed of Mount Greenock Creek, the bed of Daisy Hill Creek, the bed of Tullaroop Creek, throughout their entire courses, and all lands, the property of the State, within a distance of one hundred and fifty links from either bank of the same, and where there is no defined channel to any of such creeks, a strip of land, the property of the State, two hundred links in width, following the general direction of the lowest level between the points where the defined channel ceases and is again re-formed.

65G. *Caralulup Creek—Doctor's Creek—Burn Bank Creek—Timor Creek—Jones' Creek—and Bet Bet Creek*.—The bed of Caralulup Creek, the bed of Doctor's Creek, the bed of Burn Bank Creek, the bed of Timor Creek, the bed of Jones' and Burnt Creek, the bed of Bet Bet Creek throughout their several entire courses where not already alienated, and all land, the property of the State, within a distance of one hundred links from either bank of the said Caralulup Creek, Doctor's Creek, Burn Bank Creek, Timor Creek, Jones' and Burnt Creek, and within a distance of one hundred and fifty links from either bank of the said Bet Bet Creek, and where there is no defined channel to any of such creeks, a strip of land, the property of the State, two hundred links in width, following the general direction of the lowest level between the points where the defined channel ceases and is again re-formed.

65H. *Kangderaar Creek and Bullabul Creek*.—The bed of Kangderaar Creek, the bed of Bullabul Creek, and all lands, the property of the State, within a distance of one hundred links from either bank of the said creeks through their several entire courses, and where there is no defined channel to either of such creeks, a strip of land, the property of the State, two hundred links in width, following the general direction of the lowest level between the points where the defined channel ceases and is again re-formed.

65I. *Kinypanyal Creek—Lake Boort and Lake Lyndger*.—The bed of the Kinypanyal Creek, so far as the same is unalienated, from the point where it breaks off from the Loddon River to Lake Boort, the bed of Lake Boort, the bed of the channel communicating therefrom to Lake Lyndger, the bed of Lake Lyndger, the bed of all dams constructed across the said creek on land the property of the State, and all lands, the property of the State, within a distance of one hundred and fifty links from either bank of the said creek, from the contour level of Lake Boort and of Lake Lyndger when at their highest level, from the banks of the said channel of communication, and from the contour level of water in the said dams when wasting, and where there is no defined channel to such creek, a strip of land, the property of the State, two hundred links in width, following the general direction of the lowest level between the points where the defined channel ceases and is again re-formed.

66. *Avoca River and Lake Bael Bael*.—The bed of the Avoca River throughout its entire course, and of its ana-branches, where unalienated, the bed of Lake Bael Bael, the bed of all dams constructed across such river, and all lands, the property of the State, within a distance of one hundred and fifty links from either bank of the said river and its ana-branches, from the contour line of the water in the said dams when at overflow level, from the contour line of the water in Lake Bael Bael when overflowing to the northward, and where there is no defined channel to such river and ana-branches, a strip of land, the property of the State, three hundred links in width, following the general direction of the lowest level between the points where the defined channel ceases and is again re-formed.

66A. *Tributaries of the Avoca River: Mountain Creek—Strathfillan Creek—Carapooce Creek—St. Arnaud Creek—and Fenton's Creek*.—The bed of Mountain Creek, the bed of Strathfillan Creek, the bed of Carapooce Creek, the bed of St. Arnaud Creek, the bed of Fenton's Creek throughout their several entire courses, so far as the same are not alienated, the bed of all dams constructed across the same on land, the property of the State, and all land, the property of the State, within a distance of one hundred links from either bank of the said several creeks, and from the contour line of the water in the said dams when wasting therefrom, and where there is no defined channel to any of such creeks, a strip of land, the property of the State, two hundred links in width, following the general direction of the lowest level between the points at which the defined channel ceases and is again re-formed.

66B. *Effluents of the Avoca River: Tyrrell Creek and Lake Tyrrell*.—The bed of the Tyrrell Creek, so far as the same is unalienated, from the point where it breaks off from the Avoca River till it falls into Lake Tyrrell, the bed of all dams constructed on the said creek on land the property of the State, the bed of Lake Tyrrell, and all land the property of the State, within a distance of one hundred and fifty links from either bank of the said creek, and from the contour level of water in the said dams when wasting, and within a distance of one hundred and fifty links from the highest contour level that water has reached in Lake Tyrrell, and where there is no defined channel to the said creek, a strip of land, the property of the State, three hundred links in width, following the general direction of the lowest level between the points where the defined channel ceases and is again re-formed.

66C. *Lalbert Creek and Lake Lalbert*.—The bed of Lalbert Creek, so far as the same is unalienated, from the point at which it breaks off from the Avoca River, till it falls into Lake Lalbert, the bed of all dams constructed on lands the property of the State, on the said creek, the bed of Lake Lalbert, and all land, the property of the State, within a distance of one hundred and fifty links from either bank of the said creek, within a distance of one hundred and fifty links from the contour level of water in the said dams when wasting, and from the highest contour level of the water in Lake Lalbert, and when there is no defined channel to the said creek, a strip of land, the property of the State, three hundred links in width, following the general directions of the lowest level between the points at which the defined channel ceases and is again re-formed.

67. *Avon River*.—The bed of the Avon River, from the junction of the Avon Creek to its outlet at Lake Buloke, the bed of all dams constructed on lands, the property of the State, on the said river, and all lands, the property of the State, within a distance of one hundred and fifty links from either bank of the said river, and from the contour line of the water in the said dams when wasting, and where there is no defined channel to the said river, a strip of land three hundred links in width, the property of the State, following the general direction of the lowest level between the points at which the defined channel ceases, and is again re-formed.

67A. *Tributaries of the Avon River: Avon Creek—Sandy Creek—and Bolangun Creek*.—The bed of Avon Creek, the bed of Sandy Creek, the bed of Bolangun Creek, so far as the same is unalienated throughout their entire course, the bed of all dams constructed on lands, the property of the State, on the said several creeks, and all land, the property of the State, within a distance of one hundred links from either bank of the said several creeks, and of the contour line of the water in the said dams when wasting, and where there is no defined channel to the said several creeks, a strip of land, the property of the State, two hundred links in width, following the general direction of the lowest level between the points where the defined channel ceases, and is again re-formed.

68. *Richardson River*.—The bed of the Richardson River from its source to its junction with the Avon River, the bed of all dams constructed across the same on lands the property of the State, and all lands, the property of the State, within a distance of one hundred and fifty links from either bank of the said river, and from the contour level of water in the said dams when wasting; and when there is no defined channel to such river, a strip of land, the property of the State, two hundred links in width, following the general direction of the lowest level between the points where the defined channel ceases and is again re-formed.

68A. *Tributaries of the Richardson River: Richardson Creek—Swedes' Creek—Anderson's Creek—and Wallaloo Creek*.—The bed of Richardson Creek, the bed of Swedes' Creek, the bed of Anderson's Creek, the bed of Wallaloo Creek, so far as the same are unalienated, the bed of all dams constructed across the same on lands the property of the State, and all lands, the property of the State, within a distance of one hundred links from either bank of the said several streams, from the contour line of the water in said dams when wasting; and where there is no defined channel to any of such creeks, a strip of land, the property of the State, two hundred links in width, following the general direction of the lowest level between the points where the defined channel ceases and is again re-formed.

69. *Wimmera River and Lake Hindmarsh*.—The bed of the Wimmera River and of its several ana-branches from its source till it falls into Lake Hindmarsh, the bed of all dams constructed across the said river on land the property of the State, the bed of Lake Hindmarsh, as bounded by the contour level of the water in the same when discharging into the Outlet Creek, and all land, the property of the State, within a distance of one hundred and fifty links from either bank of the said river, from the contour line of water in the said dams when wasting, and from the contour line of the level of the water in Lake Hindmarsh when discharging into the Outlet Creek; and when there is no defined channel to such river, a strip of land, the property of the State, three hundred links in width, following the direction of the lowest level between the points where the defined channel ceases and is again re-formed.

69A. *Tributaries of the Wimmera River: Glen Patrick Creek—Mount Cole Creek—Heifer Station Creek—Landsborough Creek—Six-mile Creek, Seven-mile Creek—and Concongella Creek*.—The bed of Glen Patrick Creek, the bed of Mount Cole Creek, the bed of Heifer Station Creek, the bed of Landsborough Creek, the bed of Six-mile Creek, the bed of Seven-mile Creek, the bed of Concongella Creek, so far as the same are unalienated, throughout their entire course, the bed of all dams constructed across the same on all lands the property of the State, and all lands, the property of the State, within a distance of one hundred links from either bank of the said several creeks, and from the contour level of the said dams when wasting; and where there is no defined channel to any of such creeks, a strip of land, the property

of the State, two hundred links in width, following the general direction of the lowest level between the points where the defined channel ceases and is again re-formed.

69a. *Mount William Creek—Lexington Creek—Mount Fyans Creek—Lake Lonsdale and Briggs Creek.*—The bed of Mount William Creek from its source to Lake Lonsdale; the bed of Lake Lonsdale when at its highest level, and again the bed of Mount William Creek and of its several ana-branches from Lake Lonsdale till it falls into the Wimmera River; the bed of Lexington Creek, the bed of Mount Fyans Creek, the bed of Briggs Creek, the bed of all dams constructed across the said several creeks and ana-branches on lands the property of the State, and all lands, the property of the State, within a distance of one hundred and fifty links from either bank of the said several creeks from the contour line of the water in Lake Lonsdale at its highest level, from the contour line of water in the said dams when wasting, and from either bank of the said several ana-branches, and when there is no defined channel to any of such creeks or ana-branches a strip of land, the property of the State, two hundred links in width following the general direction of the lowest level between the points at which the defined channel ceases and is again re-formed.

69b. *Burnt Creek—McKenzie River—Norton Creek—Aqueduct from McKenzie River to Norton Creek—and Bungallalle Creek.*—The bed of the Burnt Creek, the bed of the McKenzie River, the bed of Norton Creek, the bed of the aqueduct leading from McKenzie River to Norton Creek, the bed of Bungallalle Creek, so far as the same severally is unalienated, throughout their several entire courses; the bed of all dams constructed across the same on land the property of the State, and all land, the property of the State, within one hundred links from either bank of the same, and from the contour level of the said dams when wasting, and where there is no defined channel to any such creeks or such river, a strip of land, the property of the State, two hundred links in width following the general direction of the lowest level between the points where the defined channel ceases and is again re-formed.

70. *Effluents from the Wimmera River and Dunmunkle Creek.*—The bed of Dunmunkle Creek, so far as the same is unalienated, from the point where it breaks off from the Wimmera River to the extreme point that its waters reach to the north; the bed of all dams constructed across the same on land the property of the State, and all land, the property of the State, within one hundred and fifty links from either bank of the same, and from the contour level of water in the said dams when wasting, and where there is no defined channel for the flow of water of such creek, a strip of land, the property of the State, two hundred links in width following the general direction of the onward flow of such water.

70A. *Yarriambiack Creek and Lake Corong.*—The bed of the Yarriambiack Creek, so far as the same is unalienated, from the point where it breaks off from the Wimmera River onwards to Lake Corong; the bed of Lake Corong, the bed of all dams constructed across the said creek on lands the property of the State, and all lands, the property of the State, within a distance of one hundred and fifty links from either bank of the said creek, from the contour level of the water in such dams when wasting, and from the contour line of the level of Lake Corong when full, and where there is no defined channel to such creek, a strip of land, the property of the State, three hundred links in width following the lowest level between the points where the defined channel ceases and is again re-formed; also a strip of land, the property of the State, three hundred links in width, following the general course the flood waters in Lake Corong would take to the northward so far as the water would flow.

70b. *Outlet Creek and Lake Albacutya.*—The bed of the Outlet Creek from the point where it leaves Lake Hindmarsh to the point where it enters Lake Albacutya, the bed of Lake Albacutya up to the level at which it discharges water to the northward, and again the bed of the Outlet Creek to the point where it terminates on Wirringau Plain, the bed of all dams constructed across such creek on lands the property of the State, and all lands, the property of the State, within a distance of one hundred and fifty links from either bank of the said creek; from the contour line of the said lake when discharging water to the northward, and from the contour line of water in such dams when wasting; and where there is no defined channel to such creek, a strip of land, the property of the State, three hundred links in width, following the general direction of the lowest level between the points where the defined channel ceases and is again re-formed, also a strip of land, three hundred links in width, across Wirringau Plain, following the line of the lowest depression in the said plain northward so far as water will flow.

DRYSDALE.—Site for Court House, Shire Hall, and Offices, about to be permanently reserved, being the land temporarily reserved for Court House and Shire Hall by Order of 7th February 1881.—Two roads, county of Grant, town of Drysdale, being allotment 6 of section 10: Commencing at the intersection of the south-east side of High street and the west side of Princess street; bounded thence by the latter street bearing S. 0° 13' E. four chains fifty-eight links; thence by allotment 5 bearing N. 53° 7' W. two chains seventy-five links; and thence by High street aforesaid bearing N. 36° 53' E. three chains sixty-five links to the point of commencement.—(D.99) (S.L.F.14321).

FITZROY.—Site for Municipal purposes, about to be permanently reserved, being the land temporarily reserved by Order of 18th July 1871, as a site for Depot for the deposit of material belonging to the Town Council.—One road nineteen perches, county of Bourke, city of Fitzroy: Commencing at the intersection of the north side of Reilly street and the south-east side of Heidelberg road; bounded thence by Heidelberg road bearing N. 55° 2' E. three chains ninety-six links; thence by Napier street bearing south two chains twenty-eight links;

and thence by Reilly street aforesaid bearing N. 89° 49' W. three chains twenty-five links to the point of commencement.—(F.99⁽²⁾) (71.C.7566).

R. RICHARDSON,
Commissioner of Crown Lands and Survey.
Lands and Survey Office,
Melbourne.

LANDS EXCEPTED OR WITHHELD UNDER SECTIONS 6, 9, AND 102 OF "LAND ACT 1869."

THE Governor, acting by and with the advice of the Executive Council, has made the following Orders under sections 6, 9, and 102 of *The Land Act 1869* :—
Pursuant to Orders of 16 March 1881.

BUNGALLALLY.—The Order in Council of the 8th May 1876, excepting from occupation for mining purposes, or for residence or business under any miner's right or business license, and withholding from sale, leasing, and licensing forty-eight acres one rood six perches of land in the parish of Bungallally, being part of allotment 108, temporarily reserved by the same Order as a site for Public purposes, has been revoked.—(B.93⁽²⁾) (80.L.5556).

CHARLTON EAST.—The Order in Council of the 18th August 1879, excepting from occupation for residence or business, under any miner's right or business license, and withholding from sale, leasing, and licensing four hundred and thirty acres, more or less, of land in the parish of Charlton East, section E, temporarily reserved by the same Order as a site for Water supply purposes, has been revoked so far as it relates to the portion thereof hereinafter described, viz., ninety-five acres two roods twenty-two perches: Commencing at the north-east angle of Edward Watpole's 19th section block, No. 5403; bounded thence by that block bearing west twenty-seven chains ten links; thence by roads bearing respectively north thirty-five chains twenty-nine links and east twenty-seven chains ten links; and thence by a line bearing south thirty-five chains twenty-nine links to the point of commencement. The bearings are from the true meridian.—(C.377⁽²⁾) (80.K.8542).

WATERLOO.—The Order in Council of the 29th September 1879, excepting from occupation for mining purposes, or for residence or business under any miner's right or business license, and withholding from sale, leasing or licensing, three roads thirteen and eight-tenths perches of land in the parish of Warragul, at Waterloo, being allotment 12 of section 10, temporarily reserved by the same Order as a site for Court House, Mechanics' Institute, and Free Library, has been revoked.—(W.335)—(80.M.26712).

R. RICHARDSON,
Commissioner of Crown Lands and Survey.
Lands and Survey Office,
Melbourne.

COMMON ABOUT TO BE DIMINISHED.

IN pursuance of the provisions of *The Land Act 1869*, § 61: Notice is hereby given that the Governor in Council is about to diminish the Common hereinafter mentioned, viz. :—

THE GIBBORNE AND BULLENGAROOK FARMERS' COMMON, proclaimed by Order of 13th May 1861, and increased by Orders dated respectively 24th October 1864 and 2nd March 1868, is about to be diminished by deducting therefrom the portion of land lying between the north boundary of John W. Webb's 19th section block, No. 7947, parish of Bullengarook, and the Saltwater River, and comprising an area of ten acres, more or less.—(S1.W.11211.)

R. RICHARDSON,
Commissioner of Crown Lands and Survey.
Lands and Survey Office,
Melbourne, 7th March 1881.
Gazetted 1^o on 11 March 1881.

COMMON ABOUT TO BE ABOLISHED.

IN pursuance of the provisions of *The Land Act 1869*, § 61: Notice is hereby given that the Governor in Council is about to abolish the Common hereinafter mentioned, viz. :—

THE WHITTLESEA TOWN COMMON, proclaimed by Order of 13 November 1862.

R. RICHARDSON,
Commissioner of Crown Lands and Survey.
Lands and Survey Office,
Melbourne, 16th March 1881.
Gazetted 1^o on 18 March 1881.

WHITTLESEA (UPPER PLENTY) FARMERS' COMMON.

PROPOSED DIMINUTION.

IT is hereby notified that, in pursuance of the provisions of the 100th section of *The Land Act 1869*, all objections to the proposed diminution of the Whittlesea (Upper Plenty) Farmers' Common will be publicly heard by me, in the Board Room, New Government Offices, Melbourne, on Wednesday the thirtieth day of March 1881, at Eleven (11) o'clock in the forenoon.

R. RICHARDSON,
Commissioner of Crown Lands and Survey.
Department of Lands and Survey,
Melbourne, 17th March 1881.

SURRENDER OF LEASES AND ISSUE OF NEW LEASES UNDER SECTION 3, "LAND ACTS AMENDMENT ACT 1880," APPROVED.

THE following Applications to Surrender Leases obtained under section 20 of *The Land Act 1869*, and for issue in lieu thereof of Leases under section 3 of *The Land Acts Amendment Act 1880*, having been approved, it is hereby notified that the Rent and Fees specified in each case may be received by the undermentioned Officers authorized by the Treasurer to collect Territorial Revenue.

R. RICHARDSON,
Commissioner of Crown Lands and Survey.

SCHEDULE OF LEASES REFERRED TO.

Corr. No.	Name of Lessee.	Area, subject to Modification of Boundaries and Area.	Parish or Situation.	Allotment.	Section.	Surrendered Lease dated—	Term of New Lease.	Amount to be Collected.				Amount of Rent if any, to be credited to New Lease.	Payable to Receiver of Revenue at—
								Payment.	Per- Cert. Lease.	Total Amount of First Payment.	£ s. d.		
Leases under Section 20 of "The Land Act 1869" surrendered and re-issued under Section 3 of "The Land Acts Amendment Act 1880."—Payment to be made half-yearly.													
The original leases in the undermentioned cases were not issued to the lessees.													
3002 H ^m	Joseph Kennedy	300 0 0	Kiata	5	...	1.6.80	14 years	7 10 0	1	17 0 0 ¹	Horsham
1460 H ^e	John Nolan	39 3 37	Drumburg	25 B	...	1.2.81	14 years	1 0 0	1	3 0 0	Portland
5724 S ^t	John Stuart	264 0 33	Barrakee	1.6.81	14 years	6 12 6	1	8 12 6	Charlton
4907 S ^t	John Jamieson	319 2 38	Mysia	78	...	1.11.80	14 years	8 0 0	1	10 0 0	Durham Ox
3461 S	Thomas F. Northway	315 2 35	Hazelwood	27	A	2.2.80	14 years	7 18 0	1	25 14 0 ¹	Travagha
2882 B ^s	Thomas Boyes	109 2 1	Barandulla	4 and 4 ^a	24	1.12.80	14 years	2 15 0	1	4 15 0	Wedonga
173 B	John H. Cooper	139 2 2	Moormung	88 ^a	...	1.4.80	14 years	3 10 0	...	3 10 0	Bairnsdale

¹ This includes total amount due to date.

^a In lieu of notice gazetted 28th January 1881, p. 250.

³ In lieu of notice gazetted 14th January 1881, p. 73.

⁴ In lieu of notice gazetted 8th October 1880, p. 2497, so far as area and rent are concerned. The Receiver will please adjust rent.

SURRENDER OF FORMER LICENSE AND ISSUE OF A NEW LICENSE UNDER SECTION 8, "LAND ACT 1878," APPROVED.

THE following Application under section 8 of *The Land Act 1878* for the Surrender of a License held under section 19 of *The Land Act 1869*, and the issue of a New License in lieu thereof, having been approved, it is hereby notified that the Rent and Fees specified may be received by the undermentioned Officer authorized by the Treasurer to collect Territorial Revenue, to whom the License has been forwarded for issue.

R. RICHARDSON,
Commissioner of Crown Lands and Survey.

Department of Lands and Survey,
Melbourne, 16th March 1881.

SCHEDULE OF LICENSE REFERRED TO.

Number of License.	Name of Licensee.	Area, subject to modification of boundaries and area.	Parish or Situation.	Allotment.	Section.	Surrendered License dated—	License to Issue under—	Term.	Amount to be Collected.				Amount of License Fees, if any, to be credited.	Payable to Receiver of Revenue at—
									Payment.	Fees for Certificate and License.		Total Amount of First Payment.		
										£ s. d.	£ s. d.			
Under Section 19 of "The Land Act 1869" as amended by "The Land Act 1878."—Payment to be made half-yearly.														
11264 B ^s	Martin McGrane ¹ ...	196 0 0	Balkamaugh	1.10.78	14.79	5 years	4 18 0	4 18 0	...	Shepparton -

¹ In lieu of notice gazetted 4th July 1879, p. 1713, so far as area and rent are concerned. The Receiver will please adjust rent.

NOTES.—KERANG DISTRICT.—Referring to notice gazetted 20th June 1879, p. 1565, re 5525/19, Chestnut Peacock, 320 acres, parish of Yarrowalla, 10s. is to be charged for certificate, and 10s. for license, instead of £1 for each, as gazetted.

BEECHWORTH DISTRICT.—Referring to notice gazetted 4th March 1881, p. 703, re 3700/19, Hy. G. Sheather, 320 acres, Colac Colac. Total amount of first payment is £17 not £71 as gazetted.

APPLICATIONS FOR LEASES APPROVED.

THE following Applications for Leases having been approved, it is hereby notified that the Rents and Fees specified in each case may be received by the undermentioned Revenue Officers.

Date of Lease.	Name of Lessee.	Parish.	Extent.	Amount to be Collected.					Payable to the Officer authorized by the Treasurer to collect Territorial Revenue at—
				Rent payable Half-yearly.	Rent due to date.	Fees.		Total to pay.	
			A. R. P.	£ s.	£ s.	Lease.	Certificate.	£ s.	
Under Section 20 of "The Land Act 1869."									
1.2.81	Henry Coyle	Murrabit West	320 0 12	16 1	16 7	1	1	18 7	Kerang 2347
1.5.79	Wm. Morrisey	Kanyapella	38 2 30	1 19	7 16	1	1	9 16	Echuca 3167
1.6.80	William McLennan	Spring Plains	67 2 20	3 8	6 16	1	1	8 16	Heathcote 2234
1.3.81	John Finlayson	Krambruk	133 1 19	6 14	6 14	1	1	8 14	Geelong 315
"	William Inkster	Krambruk	115 3 15	5 16	5 16	1	1	7 16	" 485
1.2.81	John J. Whinray	Moreep	90 2 1	4 11	4 11	1	1	6 11	" 1010
1.12.80	Henry Duell	Brankeet	153 3 33	8 0	8 0	1	1	10 0	Mansfield 1455
1.2.81	Minnie G. Thom	Burramine	320 0 0	16 0	16 0	1	1	18 0	Benalla 7848
1.9.80	William Essenhigh	Devenish	99 3 38	5 0	10 0	1	1	12 0	" 2560
1.6.80	Robert Herridge	Devenish	153 2 2	8 0	16 0	1	1	18 0	" 2816
1.1.80	Thomas Reynolds, administrator to estate of late Stephen Reynolds	Younarang	126 0 0	6 6	18 18	1	1	20 18	" 3614
1.10.80	Frederick Dean	Moglonemby	150 0 0	7 10	7 10	1	1	9 10	" 4471
1.2.81	Harriet Underwood	Wills	122 3 13	6 3	6 3	1	1	8 3	" 9891
"	Catherine McMahon	Tharanbegga	319 3 29	16 0	16 0	1	1	18 0	" 7282
1.10.80	Thomas Wall	Bungeet	196 2 20	9 17	9 17	1	1	11 17	" 7902
1.7.80	Thomas Wall	Bungeet	319 3 32	16 0	32 0	1	1	34 0	" 5919
1.4.80	Patrick Corbett	Boosey	159 3 38	8 0	8 0	1	1	10 0	" 10856
1.2.81	Peter Perry	Branjee	98 2 13	4 19	4 19	1	1	6 19	" 7519
1.1.81	Mark Langdon	Pine Lodge	319 3 37	16 0	16 0	1	1	18 0	Shepparton 7024
1.2.81	John Collie	Yarroweyah	161 0 0	8 1	8 1	1	1	10 1	" 6263
"	Duncan Collie	Yarroweyah	158 3 35	7 19	7 19	1	1	9 19	" 6264
1.1.81	John Walsh	Naringaningalook	200 0 0	10 0	10 0	1	1	12 0	" 7910
1.3.81	Michael Brennock	Dunbulbalane	219 3 37	11 0	11 0	1	1	13 0	" 6116
1.8.80	Richard Sellars	Ulupna	319 3 30	16 0	32 0	1	1	34 0	" 3747
1.12.80	James Fomby	Drumanure	156 1 37	7 17	7 17	1	1	9 17	" 6612
1.10.80	Patrick McKee	Strathmerton	220 0 0	11 0	11 0	1	1	13 0	" 3256
1.9.80	George Plack	Strathmerton	319 2 0	16 0	32 0	1	1	34 0	" 2611
1.1.81	Julia R. McLeod	Yalca	320 0 0	16 0	16 0	1	1	18 0	" 7256
1.12.80	Wm. John Fairman	Yalca	120 0 0	6 0	6 0	1	1	8 0	" 6613
1.2.81	Thomas W. Kay	Arcadia	239 3 8	12 0	12 0	1	1	14 0	" 6932
1.10.80	Samuel Whitford	Drumanure	319 3 29	16 0	16 0	1	1	18 0	" 5940
1.12.80	Georgina Barker, nee Blake	Waaia	159 3 23	8 0	8 0	1	1	10 0	" 4073
1.2.81	John Williams	Tallygaroopna	159 3 31	8 0	8 0	1	1	10 0	" 7925
1.12.80	Thomas Holmes	Waaia	319 3 30	16 0	16 0	1	1	18 0	" 6750
1.2.81	Matthew Watson	Greta	90 2 36	4 11	4 11	1	1	6 11	Wangaratta 7929
2.8.80	John Whitworth	Broadlands	35 1 8	1 16	3 12	1	1	5 12	Bairnsdale 2906
1.12.80	Thomas Beaumont Johnson	Bumberrah	27 0 25	1 8	1 8	1	1	3 8	" 1884
1.2.81	Neil Begely	Cabanandra	80 0 1	4 1	4 1	1	1	6 1	" 66
"	Peter Cameron	Cabanandra	97 1 15	4 18	4 18	1	1	6 18	" 195
"	Thomas Hayse	Bendock	50 2 5	2 11	2 11	1	1	4 11	" 1734
1.3.81	James Walsh	Bendock	49 3 3	2 10	2 10	1	1	4 10	" 2911
1.1.81	John Dalley	Wuk Wuk	47 3 26	2 8	2 8	1	1	4 8	" 269
1.1.81	John Glass	Nuntin	56 2 28	2 17	2 17	1	1	4 17	Sale 4675
1.12.79	Peter Hill	Toongabbie South	81 0 5	4 2	12 18	1	1	14 18	Traralgon 2758
1.3.80	Peter T. S. Rintoul	Toongabbie South	44 0 0	2 4	6 12	1	1	8 12	" 3634
1.1.81	John Nicolson	Traralgon	42 2 28	2 3	2 3	1	1	4 3	" 5435
1.2.81	William Waide	Maryvale	119 1 33	6 0	6 0	1	1	8 0	" 5904
"	James Thompson	Beechworth	12 2 9	0 13	0 13	1	1	2 13	Beechworth 3842
1.3.80	Joseph H. Sandford	Boorabee North	23 2 34	1 4	0 13	1	1	2 13	Chiltern 2451
1.2.81	Dominick Farrell	Carboran	58 2 30	4 9	4 9	1	1	6 9	Wangaratta 3692
"	George Lilla	Carboran	58 2 31	2 19	2 19	1	1	4 19	" 2604
"	John O'Brien	Belvoir West	100 1 2	5 1	5 1	1	1	7 1	Wodonga 3490
1.3.81	Johann G. Schubert	Baranduda	101 1 3	5 2	5 2	1	1	7 2	" 3733
1.11.80	Joseph Toal	Bullioh	19 2 27	1 0	1 0	1	1	3 0	Yackandandah 1873
1.1.81	Martin Queripel	Bolga	53 1 7	2 14	2 14	1	1	4 14	" 3584
1.2.81	Robert Cardwell	Wagra	63 0 39	3 4	3 4	1	1	5 4	" 2268
1.3.81	Michael Kane	Yackandandah	33 0 24	1 14	1 14	1	1	3 14	" 959
"	Richard Gard	Yackandandah	55 0 8	2 16	2 16	1	1	4 16	" 2683
1.5.80	Mary McDonald	Cobannah	72 2 38	3 13	7 6	1	1	9 6	Omeo 605
1.12.80	John Kennedy	Kiata	280 0 0	14 0	14 0	1	1	16 0	Horsham 4928
1.10.80	Wm. Nimmo, administrator of Jno. Nimmo	Dunmunkle	66 3 39	3 7	3 7	1	1	5 7	" 5431
"	Wm. Nimmo, administrator of Jno. Nimmo	Lallat	197 2 0	9 18	9 18	1	1	11 18	Stawell 5432
1.2.81	Eli Hawkins	Digby	82 3 4	4 3	4 3	1	1	6 3	Casterton 870
"	George Condon	Bramburra	92 2 0	4 13	4 13	1	1	6 13	Hamilton 2290
1.11.80	Henry Wileman	Mellier	77 2 8	3 18	3 18	1	1	5 18	Ararat 1948
1.3.81	William Benson	Bullengarook	22 2 28	1 3	1 3	1	1	3 3	Melbourne 4090
"	William Lamble	Bittern	121 0 22	6 2	6 2	1	1	8 2	" 5062
"	Benjamin Benton	Bittern	87 1 5	4 8	4 8	1	1	6 8	" 4132
"	Harry Hatton	Neerim	158 2 28	7 19	7 19	1	1	9 19	Warragul 4803
1.2.81	William Adams	Moe	317 0 19	15 18	15 18	1	1	17 18	" 4029
"	Patk. McDonald	Wahring	65 3 12	3 6	3 6	1	1	5 6	Rushworth 1343
"	John Looker	Avenel	150 0 0	7 10	7 10	1	1	9 10	Seymour 1047
1.1.81	George Wines	Pyalong	23 1 35	1 4	1 4	1	1	3 4	Kilmore 2004
1.2.81	Owen Conway	Tarcombe	119 3 35	6 0	6 0	1	1	8 0	Seymour 371
"	Patk. Moracy	Yea	152 3 36	7 13	7 13	1	1	9 13	" 1193
1.12.80	Stephen Zoch	Tooborac	35 0 34	1 16	1 16	1	1	3 16	Heathcote 2012
1.2.81	J. R. Cahill	Yea	60 0 0	3 0	3 0	1	1	5 0	Seymour 377
"	C. Anderson	Monea North	149 3 36	7 10	7 10	1	1	9 10	" 24
1.12.80	Joseph Smith	Tooborac	58 2 4	2 19	2 19	1	1	4 19	Heathcote 1799
1.10.79	John Semmens	Yeungroon	319 3 31	16 0	48 0	1	1	50 0	Charlton 3833
1.7.80	Cathne. McKenzie	Jeffcott	81 0 38	1 12	3 14	1	1	5 14	Donald 5290
1.1.81	William Long	Gowar	84 0 2	4 5	4 5	1	1	6 5	St. Arnaud 5038
1.2.80	Edward Mole	Gowar	18 0 32	0 19	2 17	1	1	4 17	" 5112
1.11.80	Thos. Hudson	Swanwater	30 1 14	1 11	1 11	1	1	3 11	" 4799

¹ In lieu of notice gazetted 11th March 1881, p. 770.

² In lieu of notice gazetted 4th March 1881, p. 695.

³ 12s., short paid on license, included in total amount to pay.

⁴ Cs., overpaid on license, credited in first payment under lease.

⁵ In lieu of notice gazetted 1880, p. 2906.

March 18, 1881.

822

APPLICATIONS FOR LEASES APPROVED—continued.

Date of Lease.	Name of Lessee.	Parish.	Extent.	Amount to be Collected.					Payable to the Officer authorized by the Treasurer to collect Territorial Revenue at—
				Rent payable Half-yearly.	Rent due to date.	Fees.		Total to pay.	
			A. R. P.	£ s. d.	£ s. d.	Lease.	Certificate.	£ s. d.	
Under Section 20 of "The Land Act 1869"—continued.									
1.10.80	G. Scandolera ...	West Charlton ...	153 1 15	7 14	7 14	1	1	9 14	Charlton 5715
1.11.80	John Ryan ...	Bunguluke ...	312 2 26	15 13	15 13	1	1	17 13	" 5675
1.9.80	Chas. Nymberg ...	Coonoor East ...	35 3 11	1 16	3 12	1	1	5 12	St. Arnaud 5458
1.2.80	Chas. Rayner ...	Moyreisk ...	100 0 2	5 1	15 3	1	1	17 3	Avoca 5610
1.3.81	Nicholas Flett ...	Nerring ...	98 3 28	4 19	4 19	1	1	6 19	Sandhurst 640
Under Section 20 of "The Land Act 1869" as amended by "The Land Act 1878."									
1.2.81	Thomas Coulthard ...	Devon ...	70 0 0	1 15	1 15	1	1	3 15	Palmerston 2298
1.3.81	Samuel Johns ...	Meerleek ...	319 3 36	8 0	8 0	1	1	10 0	Casterton 910
"	David Hope ...	Boikerbert ...	320 0 0	8 0	8 0	1	1	10 0	" 846
1.2.81	Thomas Hope ...	Boikerbert, &c. ...	320 0 0	8 0	8 0	1	1	10 0	" 847
"	William Hope ...	Boikerbert ...	320 0 0	8 0	8 0	1	1	10 0	" 839
1.3.81	Alice Hope ...	Boikerbert ...	319 3 38	8 0	8 0	1	1	10 0	" 848
1.2.81	Patrick Carr ...	Dergholm ...	94 1 31	2 7/6	2 7/6	1	1	4 7/6	" 384
1.3.81	G. R. Johnston ...	Edenhope ...	320 0 0	8 0	8 0	1	1	10 0	" 917
1.1.81	Peter Kelly ...	Cannum ...	320 0 0	8 0	8 0	1	1	10 0	Horsham 2894
1.2.81	John Wylie, jun. ¹	Taggerty ...	317 1 2	7 19	7 11	1	1	9 11	Alexandra 954
"	Michael Parnell ...	Katamatite ...	315 1 24	7 18	7 18	1	1	9 18	Benalla 3537
1.1.80	Jas. Smellie, jun.	Korong ...	196 3 36	4 18/6	14 15/6	1	1	16 15/6	Inglewood 3820
1.1.79	Donald McRae ...	Gre Gre ...	279 3 15	7 0	35 0	1	1	37 0	St. Arnaud 17911
1.3.81	T. P. Morphet ...	Barrakee ...	320 0 0	8 0	8 0	1	1	10 0	Charlton 5101
1.3.79	Alexr. Hume ...	Killingworth ...	53 0 9	1 7	6 15	1	1	8 15	Seymour 797
1.1.81	Edward Carter Holmes	Jeetho ...	320 0 0	8 0	8 0	1	1	10 0	Warragul 2813
"	Robt. Henderson ...	Kerang ...	320 0 0	8 0	8 0	1	1	10 0	Kerang 2783

¹ 8s., overpaid on license, credited.

R. RICHARDSON,
Commissioner of Crown Lands and Survey.

Department of Lands and Survey (Occupation Branch),
Melbourne, 16th March 1881.

APPLICATIONS FOR GRANTS APPROVED.

THE following Applications for Grants having been approved, it is hereby notified that the balance to complete the purchase and fees specified in each case may be received by the undermentioned Revenue Officers.

Name.	Parish.	Extent.	Amount to be Collected.					Payable to the Officer authorized by the Treasurer to collect Territorial Revenue at—
			Balance to complete Purchase.	Fees.			Total to pay.	
		A. R. P.	£ s. d.	Grant.	Certificate.	Assurance.	£ s. d.	
Under Section 20 of "The Land Act 1869."								
Thomas James Murray	Wagra ...	21 1 3	15 8 0	1 1	1 0	0 0 11	17 9 11	Yackandandah 3691
Thomas James Murray	Wagra ...	19 3 8	14 0 0	1 1	1 0	0 0 10	16 1 10	" 3699
William Berry	Wodonga ...	1 1 37	1 8 0	1 1	1 0	0 0 1	3 9 1	Wodonga 2078
Ah You	Edi ...	3 3 27	2 16 0	1 1	1 0	0 0 2	4 17 2	Wangaratta 3963
Laurence Kiernan	Giffard ...	34 3 13	24 10 0	1 1	1 0	0 1 6	26 12 6	Sale 2962
James McFarland	Glenaladale ...	36 0 32	25 18 0	1 1	1 0	0 1 7	28 0 7	" 3282
Edward D. Scott	Drouin East ...	59 1 26	42 0 0	1 6	1 0	0 2 6	44 8 6	Warragul 5785
David Brown	Bylands ...	5 0 0	3 10 0	1 1	1 0	0 0 3	5 11 3	Kilmore 181
Under Section 31 of "The Land Act 1869."								
James Egan	Laceyby ...	80 0 0	3 5 0	1 6	1 0	0 3 4	5 14 4	Wangaratta
Giacomo Caligari	Bullarook ...	19 2 30	"	1 1	1 0	0 0 10	2 1 10	Daylesford
Giacomo Calaiari	Bullarook ...	20 0 0	"	1 1	1 0	0 0 10	2 1 10	"
Under Section 4 of "The Land Acts Amendment Act 1880."								
Sarah Thomas	Longford ...	15 2 11	14 16 0	1 1	1 0	0 1 0	16 18 0	Sale 915
E. L. Holdsworth ¹	Huntly ...	20 0 6	11 0 0	1 1	1 0	0 0 11	13 1 11	Sandhurst 388
James Turner	Nerring ...	20 0 0	12 0 0	1 1	1 0	0 0 10	14 1 10	" 920
Simon McCarthy	Sedgwick ...	9 0 28	2 0 0	1 1	1 0	0 0 5	4 1 5	" 3920
Edwin Young	Leichardt ...	20 0 0	10 0 0	1 1	1 0	0 0 10	12 1 10	" 992
Wm. Harris	Bridgewater ...	9 0 32	"	1 1	1 0	0 0 10	2 1 10	Inglewood 4043
Thomas O'Dea	Leichardt ...	20 0 0	6 0 0	1 1	1 0	0 0 10	8 1 10	Sandhurst 13111
Martin Clarke ²	Redesdale ...	19 3 39	12 0 0	1 1	1 0	0 1 3	14 2 3	Heathcote 1355
Henry Garsed	Yandoit ...	16 2 23	3 8 0	1 1	1 0	0 0 9	5 9 9	Castlemaine 1018
John Kelly	Craigie ...	16 2 4	1 0 0	1 1	1 0	0 0 9	3 1 9	Talbot 456
Matthew Kavanagh ³	Trentham ...	18 3 19	15 4 0	1 1	1 0	0 0 10	17 5 10	Trentham 1922
James Logan	Wareek ...	20 0 0	10 0 0	1 1	1 0	0 0 10	12 5 10	Maryborough 2010
John McKenna	Drummond ...	13 1 38	4 4 0	1 1	1 0	0 0 7	6 5 7	Kyneton 12782
Michael O'Dea	Bullarook ...	4 3 25	"	1 1	1 0	0 0 3	2 1 3	Daylesford 2664
John Sargent	Elphinstone ...	13 0 30	1 8 0	1 1	1 0	0 0 7	3 9 7	Castlemaine 5244
Roger O'Halloran	Tarnagulla ...	18 1 11	14 18 0	1 1	1 0	0 1 3	17 0 3	Tarnagulla 13107
George Watts ⁴	Inglewood ...	19 3 38	6 0 0	1 1	1 0	0 0 10	8 1 10	Inglewood 953
James Jameson ⁴	Cressy ...	19 3 39	18 0 0	1 1	1 0	0 1 3	20 2 3	Geelong 431
Richard Lewis ⁵	Cressy ...	20 0 0	6 0 0	1 1	1 0	0 0 10	8 1 10	" 12452
Thomas Caldwell	Karup Karup ...	20 0 0	4 0 0	1 1	1 0	0 0 10	6 1 10	Hamilton 11364
Andrew Calkow	Karup Karup ...	19 3 36	6 0 0	1 1	1 0	0 0 10	8 1 10	" 14154
Martin Hynes	Bulat ...	19 3 36	6 0 0	1 1	1 0	0 0 10	8 1 10	" 12123
Matthew C. McIntyre	Pannyyabyr ...	19 3 39	8 0 0	1 1	1 0	0 0 10	10 1 10	" 609
James A. Watts	Coleraine ...	9 2 21	3 0 0	1 1	1 0	0 0 5	5 1 5	" 13933
Catherine McDonald	Yalimba ...	9 3 39	17 0 0	1 1	1 0	0 1 1	19 2 1	" 12709

¹ In lieu of notice gazetted 11th March 1881, p. 771.

² In lieu of notice gazetted 15th October 1880, p. 2541.

³ In lieu of notice gazetted 10th September 1880, p. 2283.

⁴ In lieu of notice gazetted 18th February 1881, p. 537.

⁵ In lieu of notice gazetted 14th January 1881, p. 77.

R. RICHARDSON,
Commissioner of Crown Lands and Survey.

Department of Lands and Survey (Occupation Branch),
Melbourne, 16th March 1881.

APPLICATIONS FOR GRANTS APPROVED.

THE following Applications for Grants having been approved, it is hereby notified that the purchase-money and fees specified in each case may be received by the undermentioned Revenue Officers.

Name.	Parish.	Extent.	Amount to be Collected.						Payable to the Officer authorized by the Treasurer to collect Territorial Revenue at—
			Purchase-money.	Fees.			Total to pay.		
				Grant.	Certificate.	Assurance.			
		A. R. P.	£ s. d.	£ s.	£	£ s. d.	£ s. d.		
Under Section 40 of "The Land Act 1869."									
Francis McGill	Corio	0 1 36	5 0 0	1 1	...	0 0 3	6 1 3	Geelong M/17894	
Under Section 10 of "The Land Act 1878."									
William Billings	Elliminyt	3 0 0	15 0 0 ¹	1 1	...	0 0 8	16 1 8	Colac 781	

¹ Previously paid as rent under section 47 of "The Land Act 1869."

R. RICHARDSON,
Commissioner of Crown Lands and Survey.

Department of Lands and Survey (Occupation Branch),
Melbourne, 16th March 1881.

LICENSES UNDER "THE LAND ACT 1869" REVOKED, CANCELLED, OR DECLARED VOID.

NOTICE is hereby given that the Licenses mentioned in the Schedule hereunder have been revoked, forfeited, or declared void for the reasons specified in each case. In cases where the land is open for selection, improvements (if any) are to be paid for by the incoming selector.

R. RICHARDSON,
Commissioner of Crown Lands and Survey.

Department of Lands and Survey,
Melbourne, 16th March 1881.

Schedule.

District.	Corr. No.	Name of Licensee.	Section of Land Act under which Licensed.	Parish.	Area.	Order in Council dated	Reasons for Forfeiture, &c.
					A. R. P.		
Melbourne	3628	John Ross	19	Warragul	240 0 0	7.3.81	To issue renewed license dated 1st June 1879 ¹
Benalla	4730	John Geddes	19	Kialla and Karamomus	320 0 0	...	Expired ²
Sale	34628	Robert Scott	19	Welshpool	10 2 0	...	Expired ²
Bairnsdale	322	William Frost	19	Nungatta	40 0 0	...	Expired ²
Beechworth	1974	John Wells*	19	Myrtleford	130 0 0	...	Expired ²
"	3708	Ah Soon	19	Wabonga	61 0 0	...	Expired ²
Geelong	636	William McGreery	49	Warracbar-unah	6 0 0	...	Land sold
"	1748	Edmund F. Haworth	47	Corio	0 3 18	...	Land sold
"	50	John Baker	47	Elliminyt	3 0 0	...	Land sold
Sale	199	Mary A. Fisher	47	Maffra	1 0 0	...	Cancelled
Echuca	2678	Philip Fehring	19	Gunbower	303 0 0	7.3.81	To be re-licensed ³
Seymour	3596	George Robinson, jun.	19	Mangalore	315 0 0	"	Abandoned ²
Benalla	15871	George Young	19	Boosey	276 0 0	"	Non-payment of rent ²
"	12603	George W. Gibbons	19	Glenrowen	160 0 0	"	Non-payment of rent ²
"	12288	Michael Corbett	19	Wondoomarook	159 0 0	"	At licensee's request ²
Alexandra	1763	Thomas Hennessy	19	Howqua West	95 0 0	"	At licensee's request ⁴
Horsham	7747	Charles H. Sperber	19	Byanga	320 0 0	"	At licensee's request ²
Geelong	1734	Alexander Hillhouse	19	Barongarook	201 0 0	"	At licensee's request ²
Bairnsdale	948	John H. Vogt	19	Bairnsdale	320 0 0	"	At licensee's request ²
"	638	Robert McKie	19	Buchan	110 0 0	"	At licensee's request ²
"	637	William McKie	19	Buchan	46 0 0	"	At licensee's request ²
Sale	4507	Duncan Dunbar	19	Traralgon	320 0 0	"	At licensee's request ²
Beechworth	3851	John Trainor	19	Carragarmungee	320 0 0	"	At licensee's request ²
Melbourne	7016	Robert B. Lamb	19	Beenak	125 0 0	"	At licensee's request ²
"	10070	John Buchanan	19	Warburton	45 0 0	"	At licensee's request ²
"	10071	John Buchanan	19	Youonga	206 0 0	"	At licensee's request ²
"	4949	Thomas C. King	19	Woori Yallock	194 0 0	"	Insolvency ²
"	4957	Thomas C. King	19	Woori Yallock	107 0 0	"	Insolvency ²
Sandhurst	2725	Patrick O'Sullivan	49	Sandhurst	3 1 13	"	Non-payment of rent ³
Geelong	385	James Henry	49	Irrewarra	9 0 0	"	Non-compliance with conditions ⁵
Ballarat	886	Denis Magrath	49	Moorabool West	20 0 0	"	Abandoned ⁵
"	5389	Patrick Heron	49	Warrenheip	18 1 8	"	Abandoned ⁵

* Valuation of improvements in favor of official assignee.

REMARKS.

- ¹ £24. rent, to be credited to renewed license.
² Open for selection, under Part II., on 1st April 1881, at Nine a.m.
³ Not open for selection.
⁴ Open for selection, under Part II., on 1st April 1881, at Nine a.m. Subject to concurrence of the Mining Department.
⁵ Open for selection, under Part III., on 1st April 1881, at Nine a.m.

NOTES.

The undermentioned Gazette notices, revoking licenses described, are hereby cancelled, viz. :—

ST. ARNAUD DISTRICT.—4641/10, John Fraser, 320 acres, parish of Gowar, gazetted 21st January 1881, p. 140.

SEYMOUR DISTRICT.—2268/10, Alexr. M. Campbell, 229 acres, parish of Yen, gazetted 29th October 1880, p. 2672.

SANDHURST DISTRICT.—Referring to notice gazetted 4th March 1881, p. 704, revoking license No. 364/49, George Howard, 20 acres, Yarraberb, land is available under Part III., not Part II. as stated in said Gazette.

BENALLA DISTRICT.—Referring to notice gazetted 11th March 1881, p. 769, declaring 7708/19, Hy. Sheahan, 60 acres, Yarroweyah, void, the land will not be available for selection as stated in said Gazette.

March 18, 1881.

824

APPLICATIONS FOR LICENSES APPROVED.

THE following Applications for Licenses under *The Land Act 1869* having been approved, it is hereby notified that the Rents and Fees specified in each case may be received by the undermentioned Officers authorized by the Treasurer to collect Territorial Revenue, to whom the Licenses have been forwarded for issue.

R. RICHARDSON,
Commissioner of Crown Lands and Survey.

Department of Lands and Survey (Occupation Branch),
Melbourne, 16th March 1881.

Number of License.	Name of Licensee.	Area, subject to modification of boundaries and area.	Parish or Situation.	Date of License.	Amount to be Collected.				Payable to Receiver of Revenue at—
					Payment.	Survey Charge to revenue except when otherwise ordered.	Fee for License.	Total Amount of first Payment.	
		Acres.			£ s. d.	£ s. d.	£ s. d.	£ s. d.	
Under Section 19 of "The Land Act 1869" as amended by "The Land Act 1878."—Payment to be made half-yearly.									
6875 H ^m	Charles G. W. Hoff ...	315	Bangerang ...	1.4.81	7 17 6	11 15 0	0 5 0	19 17 6	Horsham
3067 H ¹	Catherine Livingston ...	246	Ardno ...	"	6 3 0	"	0 5 0	6 8 0	Casterton
5857 E	J. B. H. Tanner ² ...	320	Kotupna ...	1.3.81	8 0 0	"	0 5 0	8 5 0	Echuca
5896 E	Robert Van Staveren, jun. ² ...	320	Kotupna ...	"	8 0 0	"	0 5 0	8 5 0	"
14339 B ^o	Ann Cantwell ³ ...	59	Strathmerton ...	"	1 9 6	"	0 5 0	1 14 6	Shepparton
15195 B ^o	William Hopkins ⁴ ...	218	Katamatite ...	"	5 9 0	"	"	5 9 0	Benalla
14114 B ^o	Julius H. Bischoff ...	240	Lima ...	"	6 0 0	"	0 5 0	6 5 0	"
14807 B ^o	Stewart Hamilton ...	268	Gowangardie ...	"	6 14 0	"	0 5 0	6 19 0	"
939 AL	William Kipping ...	150	Merton and Boro-dominan	"	3 15 0	"	1 0 0	4 15 0	Alexandra
2725 AL	William E. L. Seaton ⁵ ...	10	Alexandra ⁶ ...	"	0 5 0	3 19 0	0 5 0	4 9 0	"
2256 G	Archibald McPherson ...	234	Moreep ...	"	5 17 0	"	0 5 0	6 2 0	Geelong
10624 M	Tom Forrest ⁵ ...	108	Gembrook ...	"	2 14 0	"	0 5 0	2 19 0	Melbourne
11133 M	Samuel Maggs ...	13	Warrandyte ⁶ ...	"	0 6 6	3 16 0	0 5 0	4 7 6	"
11134 M	James Maggs ...	36	Warrandyte ⁶ ...	"	0 18 0	4 13 0	0 5 0	5 16 0	"
7191 H ^m	Frederick J. Menzel ...	320	Peechember ...	1.4.81	8 0 0	"	0 5 0	8 5 0	Horsham
7190 H ^m	Henry W. Menzel ...	320	Peechember ...	"	8 0 0	"	0 5 0	8 5 0	"
6200 H ^m	John T. Baker ⁶ ...	101	Jung Jung ...	"	2 10 6	"	0 5 0	2 15 6	"
3832 A	Francis Vernon ...	96	Mount Cole ...	"	2 8 0	"	0 5 0	2 13 0	Ararat
2943 S ²	Edward Kerriss ...	199	Baillieston ...	"	4 19 6	"	0 5 0	5 4 6	Rushworth
2114 S ²	George G. Brice ...	20	Waranga ...	"	0 10 0	"	0 5 0	0 15 0	"
2124 S ²	Moncrief Buchanan ...	320	Waranga ...	"	8 0 0	10 10 0	0 5 0	18 15 0	"
3856 S ²	Henry Pettifer ...	101	Baillieston ...	"	2 10 6	"	0 5 0	2 15 6	"
2308 S ²	John Crilly ...	200	Moora ...	"	5 0 0	"	0 5 0	5 5 0	"
2497 S ²	William Douglas ...	320	Moora ...	1.3.81	8 0 0	"	0 5 0	8 5 0	"
2950 S ²	Dolly Kierman ...	320	Molka ...	"	8 0 0	"	0 5 0	8 5 0	"
2912 S ²	William Jenkins ...	197	Northwood ...	"	4 18 6	6 14 6	0 5 0	11 18 0	Seymour
2118 S ²	Nathaniel Brook ...	100	Monea North ...	"	2 10 0	"	0 5 0	2 15 0	"
2405 S ²	William Diamond ...	161	Monea North ...	"	4 0 6	"	0 5 0	4 5 6	"
2467 S ²	Jeremiah Darcy ...	217	Avenel ...	1.4.81	5 8 6	"	0 5 0	5 13 6	"
2107 S ²	Thomas Byrne ...	123	Windham ...	1.3.81	3 1 6	"	0 5 0	3 6 6	"
3295 S ²	Walter McGeorge ...	37	Panyule ...	1.4.81	0 18 6	"	0 5 0	1 3 6	Heathcote
3815 S ²	James E. Thomson ...	141	Crosbie ⁴ ...	1.3.81	3 10 6	7 18 0	0 5 0	11 13 6	"
2467 S ²	W. C. Duncan ...	40	Knowsley West ...	1.4.81	1 0 0	4 16 6	0 5 0	6 1 6	"
2468 S ²	Leonhard Dingfelder ...	35	Shelbourne ...	"	0 17 6	4 16 6	0 5 0	5 19 0	Sandhurst
6570 S ²	Henry S. Evans ...	54	Moyreisk ...	"	1 7 0	"	0 5 0	1 12 0	Avoca
7158 S ²	Job Maslin ...	30	Marnoo ...	1.1.81	0 15 0	"	0 5 0	1 0 0	St. Arnaud
6490 S ²	George Dunn ...	73	Woosang ...	1.3.81	1 16 6	"	0 5 0	2 1 6	Charlton
1782 C	William Height ...	68	Sandon ⁶ ...	1.4.81	1 14 0	6 2 0	0 5 0	8 1 0	Castlemaine
1289 C	Lawrence Carroll ...	86	Langwornor ...	"	2 3 0	6 13 0	0 5 0	9 1 0	Heathcote
1077 G	John Berry ...	61	Gnarwarre ...	1.3.81	1 10 6	"	0 5 0	1 15 6	Geelong
1692 G	Albert Gillett ...	223	Warrambine ...	1.4.81	5 11 6	10 9 0	0 5 0	16 5 6	"
7697 S	Margaret Savage ¹ ...	320	Callignee ...	1.4.80	8 0 0	"	"	16 0 0 ⁷	Traralgon
7873 S	Henry Veen ...	48	Tanjil ...	1.3.81	1 4 0	"	0 5 0	1 9 0	"
7891 S	John Weatherley ...	38	Wa-le-lock ...	"	0 19 0	"	0 5 0	1 4 0	Sale
4019 B ³	George Armstrong ...	30	Berringa ...	"	0 15 0	"	0 5 0	1 0 0	Wodonga
5845 B ³	John Turner ...	137	Tintaldra ...	"	3 8 6	"	0 5 0	3 13 6	"
5844 B ³	John Turner ...	101	Tintaldra ...	"	2 10 6	"	0 5 0	2 15 6	"
4496 B ³	Konrad Dallinger ...	36	Bonegilla ...	"	0 18 0	"	0 5 0	1 3 0	"
4973 B ³	Benjamin Kershaw ...	32	Eurandelong ...	"	0 16 0	"	0 5 0	1 1 0	Bright
5196 B ³	Hannah S. Moore ...	37	Wagra ...	"	0 18 6	"	0 5 0	1 3 6	Yackandandah
4820 B ³	William Hodges ...	161	Berrigama ...	"	4 0 6	"	0 5 0	4 5 6	"
166 O	Patrick Carmody ...	275	Cobungra ...	"	6 17 6	"	0 5 0	7 2 6	Omeo
10778 M	George Harris ...	205	Bullengarook ...	"	5 2 6	"	0 5 0	5 7 6	Melbourne
10111 M	Henry Baker, jun. ...	20	Mooroolbark ⁷ ...	"	0 10 0	3 16 0	0 5 0	4 11 0	"
10108 M	James Bradford ...	225	Kinglake ...	"	5 12 6	"	0 5 0	5 17 6	"

Under Section 19 of "The Land Act 1869."—Payment to be made half-yearly.

2485 B ³	Joseph Deane ⁸ ...	86	Lilliput and Chiltern West	1.11.78	4 6 0	"	"	4 6 0	Rutherglen
4947 M	Richard T. Kings ⁹ ...	300	Woori Yallock...	1.1.78	15 0 0	"	"	15 0 0	Melbourne
5037 M	Robert Lecky ¹⁰ ...	189	Nangana ...	1.2.78	9 9 0	"	1 0 0	10 9 0	"

Under Section 19 of "The Land Act 1869" and Section 11 of "The Land Act 1878."—Payment to be made half-yearly.

14359 B ³	Johanna Commons ...	22	Barwo ...	1.3.81	1 2 0	"	0 5 0	1 7 0	Shepparton
14825 B ³	William Hill ...	8	Kaarimba ...	"	0 8 0	"	0 5 0	0 13 0	"
5842 B ³	W. J. Thomson ...	76	Burrowye ...	"	3 16 0	"	0 5 0	4 1 0	Wodonga

¹ To be placed in Trust Fund.

² Subject to special track condition.

³ Subject to special railway condition.

⁴ This is a re-license.

⁵ Subject to special road condition.

⁶ £31 4s., valuation of improvements, paid to Receiver and Paymaster, Horsham, on 12th February 1881.

⁷ This includes £8 arrears due.

⁸ In lieu of notice gazetted 11th October 1878, p. 2480, so far as area and rent are concerned. The Receiver will please adjust rent.

⁹ In lieu of notice gazetted 15th August 1879, p. 2029 (original license, gazetted 4th January 1878, p. 18, to re-issue). The Receiver will please adjust rent.

¹⁰ In lieu of notice gazetted 18th January 1878, p. 126 (portion relinquished, see *Gazette* of 25th February 1881, p. 506). The Receiver will please adjust rent.

^a Allotment part 95.

^b Allotment 39^a.

^c Allotment 39^a.

^d Allotment 11, section D.

^e Allotment 43.

^f Allotment 29A.

APPLICATIONS FOR LICENSES APPROVED—continued.

Number of License.	Name of Licensee.	Area, subject to modification of boundaries and area.	Parish or Situation.	Date of License.	Amount to be Collected.				Payable to Receiver of Revenue at—
					Payment.	Survey Charge to revenue except when otherwise ordered.	Fee for License.	Total Amount of first Payment.	
		Acres.			£ s. d.	£ s. d.	£ s. d.	£ s. d.	
Under Section 47 of "The Land Act 1869."—Payment to be made quarterly.									
8535 G	David Bennett: residence ^{1 2}	3	Elliminyt ...	1.1.81	1 5 0	5 0 0	Colac 1037/47
7958 W	Ellen Ibbotson: rural store ¹	3	Purnim ...	"	1 5 0	1 5 0	Warrnambool 292/47
8512 G	Mary Matthews: rural store ¹	3	Elliminyt ...	"	1 5 0	1 5 0	Colac 454/47
8587 G	Harriet Matthews: residence ¹	3	Elliminyt ...	"	1 5 0	1 5 0	" 2089/47
Under Section 47 of "The Land Act 1869."—Payment to be made yearly.									
9937 G	Carl August Rau ³ ...	915	Grazing block 491	1.3.81	6 12 0	5 10 0	Geelong 2601/47
9629 S ⁴	Michael Casey ^{1 4} ...	1839	Grazing block 78	1.1.81	22 19 9	22 19 9	Donald
10757 H ⁵	John Kenney ⁵ ...	21,090	Grazing block 167	1.3.81	7 4 0	6 0 0	Portland
10758 H ⁵	Joseph Quigley ⁵ ...	1,300	Grazing block 489	"	3 2 0	6 15 0	Hamilton
10759 A	James Kenney ⁵ ...	312	Grazing block 499	"	3 2 5	2 12 0	Ararat
10907 AL	Torrens McCann ⁶ ...	8,150	Grazing block 505	1.1.80	6 0 0	6 0 0	Yackandandah
1735 C	Lars Hanson: garden	1	Amherst ...	30.12.80	0 5 0	9 3 4	Jamieson
1735 C	Lars Hanson: garden	1	Amherst ...	"	0 5 0	0 5 0	Talbot
1735 C	Lars Hanson: garden	1	Amherst ...	"	0 5 0	0 5 0	"
346 C	E. B. Lamb: garden ¹	1	Edgecombe	31.1.81	0 5 0	0 5 0	Kyneton
Under Section 49 of "The Land Act 1869."—Payment to be made yearly.									
1076 C	Anthony Byrne ...	10	Trentham ...	1.3.81	1 0 0	...	0 2 6	1 2 6	Trentham
5624 C	John Henry ⁹ ...	14	Bung Bong ...	1.6.80	1 8 0	...	0 2 6	1 10 6	Avoca
847 W	Sarah E. Sanders ...	8	Framlingham ...	1.3.81	1 12 0	...	0 2 6	1 14 6	Warrnambool
612 W	Christina McLean ...	12	Framlingham West	"	2 8 0	...	0 2 6	2 10 6	"
2025 B ⁴	Thomas Lyons ...	17p.	Ballarat ^a ...	"	0 5 0	...	0 2 6	0 7 6	Ballarat
2130 B ⁴	David Murray ...	20	Bungaree ...	"	2 0 0	...	0 2 6	2 2 6	"
384 S	David Hickey ¹⁰ ...	6	Wurruk Wurruk	"	1 0 0	3 19 0	0 2 6	5 1 6	Sale
52 A	Thomas Biggin ...	20	Lexington ...	1.4.81	2 0 0	4 5 0	0 2 6	6 7 6	Ararat
70 H ⁴	Catherine Black ...	20	Cavendish ...	"	4 0 0	...	0 2 6	4 2 6	Hamilton
783 H ⁴	Thomas P. Quigley ...	20	Balmoral ...	"	2 0 0	...	0 2 6	2 2 6	"
248 H ⁴	Hugh Duncan ...	20	Cavendish ...	"	4 0 0	...	0 2 6	4 2 6	"
706 W	Laurence Norris ...	10	Garvoc ...	"	2 0 0	...	0 2 6	2 2 6	Warrnambool
859 G	George Simpson ¹¹ ...	10	Carrah ...	"	2 0 0	4 10 0	0 2 6	6 12 6	Geelong
816 G	Edwin J. Rontson ...	20	Dereel ...	"	2 0 0	...	0 2 6	2 2 6	Smythesdale
170 G	Mary Cahill ...	20	Dereel ...	"	2 0 0	...	0 2 6	2 2 6	"
447 G	W. C. Judge ...	20	Dereel ...	"	2 0 0	...	0 2 6	2 2 6	"
1705 B ⁴	James Gardner ¹² ...	6	Scarsdale ^b ...	1.8.80	1 4 0	...	0 2 6	1 6 6	"
2529 C	John Pearson, Jun. ...	20	Franklin ...	1.4.81	2 0 0	...	0 2 6	2 2 6	Daylesford
1891 C	Christian Iskor ...	20	Holcombe ...	"	2 0 0	...	0 2 6	2 2 6	"
1470 C	Thomas Dwyer ...	15	Spring Plains ...	"	3 4 0	3 19 0	0 2 6	7 5 6	Heathcote
2004 C	Patrick Ryan ...	20	Hawkestone ...	"	2 0 0	...	0 2 6	2 2 6	Castlemaine
2898 B ⁴	Peter A. Wind ...	20	Tewong ...	1.3.81	2 0 0	...	0 2 6	2 2 6	Wodonga
1262 B ⁴	Michael Considine ...	20	Talgarno ...	"	2 0 0	...	0 2 6	2 2 6	"
1606 B ⁴	W. R. B. Francis ...	20	Wagga ...	"	2 0 0	...	0 2 6	2 2 6	Yackandandah
471 S	Thomas S. Knight ¹³ ...	10	Stratford ...	"	2 0 0	...	0 2 6	2 2 6	Sale
1318 M	James Carroll ...	3	Bullengarook ...	"	1 0 0	...	0 2 6	1 2 6	Melbourne

¹ This is a renewal.² Total to pay includes arrears for 1880.³ Fees paid into Treasury, 3rd March 1881.⁴ Subject to the condition that the licensee will destroy the rabbits on the land.⁵ Rent to 31st December 1881 has been paid into the Treasury, Melbourne.⁶ Renewal for 1880. The renewal for 1881 appeared in *Gazette*, 81/470.⁷ Total amount of first payment paid into the Treasury, Melbourne, on 9th February 1881.^a Allotment 5, section 30.^b Allotment 2 and part 1 and 3, section 33.

ERRATA:

BALLARAT AND GEELONG DISTRICTS.—Referring to *Gazette* of 4th March 1881, p. 700, 5780 B⁴, Alexander Bernard, "residence"; and 5781 G, William P. Green, "for obtaining earth, &c.," are payable quarterly, not yearly, as stated in said *Gazette*.

HEARING OF REASONS AGAINST THE FORFEITURE OF A CERTAIN LICENSE BY A PERSON APPOINTED UNDER 100 SECTION OF "THE LAND ACT 1869."

NOTICE is hereby given that reasons against the forfeiture of the license in the schedule hereto, which is deemed liable to forfeiture under the provisions of *The Land Act 1869*, will be publicly heard by the person appointed by me, the responsible Minister of the Crown administering the said Act, to hear the same and report thereon in writing to me, when the person in the said schedule mentioned as the holder of such license will be allowed to show cause against the same at the place and on the date mentioned in the schedule hereto and before the person therein mentioned in the second column set opposite the name of said licensee.

The Surveyor-General of Victoria, Alexander J. Skene, Esq., is a member *ex officio* of all Local Land Boards.

R. RICHARDSON,
Commissioner of Crown Lands and Survey, being
The Responsible Minister of the Crown administering
The Land Act 1869.

Lands and Survey Office (Occupation Branch),
Melbourne, 16th March 1881.

Schedule.

Place and Date of Hearing.	Person appointed by the Minister.	No. of License.	Date of License.	Name of Licensee.	Area.	Locality.
Melbourne, Monday, 4th April 1881, at 10 a.m.	The Land Officer	4451/19	1st July 1877	John Devereaux ...	A. R. F. S3 2 23	Lyndhurst

March 18, 1881.

826

TRANSFERS APPROVED.

THE following Applications for Transfer of Licenses under the 42nd, 47th, and 49th sections of *The Land Act 1865* and 1869 respectively having been approved, it is hereby notified that the Rent specified in each case may be received by the under-mentioned Revenue Officers.

Number of License.	Name of Transferor.	Name of Transferee.	Area, subject to modification of boundaries and areas.	Parish.	Held under section.	Date of License.	Yearly Payment.	Transfer Fee and where Paid.	Rent payable to Revenue Officer at—
			A. R. P.				£ s. d.		
12014	Martin Brennan ...	Edward Cody ...	20 0 0	Warrenheip	42	29.6.68	...	£1, Kyneton, 5.2.81	Ballarat
3052	William Schier ...	Sarah Blair ...	20 0 0	Harcourt ...	49	8.3.72	2 0 0	10s., Castle- maine, 29.1.81	Castlemaine
200	William Rudd ...	Jane Rudd ...	20 0 0	Craigie ...	49	14.12.70	2 0 0	10s., Marybo- rough, 17.2.81	Talbot
1064	John Bewsher ...	James Dare ...	3 0 0	Elliminyt ...	47	1.10.78	5 0 0	£1, Colac, 13.9.80	Colac
4041	Robert Haddin ...	Joseph Weldon ...	1 3 39	Wombat ...	49	21.11.72	0 2 6	10s., Dayles- ford, 9.3.81	Daylesford
2918	John Wood ...	Patrick Kelly ...	5 0 0	Deutgam ...	49	1.11.78	1 0 0	10s., Melbourne, 2.3.81	Melbourne

R. RICHARDSON,

Department of Lands and Survey (Occupation Branch),
Melbourne, 16th March 1881.

Commissioner of Crown Lands and Survey.

TRANSFER OF LEASEHOLDS.

THE following Applications for permission to Transfer Leaseholds under section 20 of *The Land Act 1869* have been lodged in the Office of Crown Lands.

Lessee.	Allotment.	Section.	Parish.	Extent.	Proposed Transferee.
				A. R. P.	
Lawrence Carroll ...	B ³¹	...	Heathcote ...	60 1 27	James Tehan
Bridget Sharry ...	95	...	Kellalac ...	270 2 0	Patk. Sharry
Robert Wallace ...	92	...	Pine Lodge ...	320 0 0	Henry Thorne
Jane Cooke ...	4 ^a	17	Cavendish ...	115 2 35	Martin Hynes
Agnes Shilcock ...	5	17	Cavendish ...	114 1 8	Martin Hynes
John O'Hara ...	33	...	Katamatite ...	320 0 0	James O'Hara, sen.
Elizabeth Moore ...	6	D	Dartagook ...	320 0 0	David Wm. Moore
Mary A. Douglas	Tragowell ...	320 0 0	James Robinson Douglas
Edward Keiriss ...	99 ^a	A	Moornbool ...	23 3 16	William Neal
Lawrence Carroll ...	B ³² , B ³³	...	Heathcote ...	42 0 34	James Tehan
John McLean (part of lease)	Ps. 135, 140.	...	Wail ...	160 0 0	Archibald McLean
John O'Callaghan ...	18	...	Narrewillock ...	320 0 0	Joseph Howard
Denis O'Callaghan ...	18	...	Narrewillock ...	280 2 0	Joseph Howard
Saml. Armstrong ...	13	B	East Charlton ...	315 0 0	Jas. Ennis
John J. A. A. Mallin ...	9 ^a	16	Ravenswood ...	50 3 1	Thos. Stevens
James Montgomery (part)	299 ^b	...	Chiltern West ...	30 0 0	Thos. Montgomery
James Gill ...	25 ^a	7 ^b	Bet Bet ...	113 0 37	William Hayes
William May ...	159	...	Jung Jung ...	119 2 28	Matthew Baker
Eredk. Strudewick ...	47	...	Wail ...	146 1 2	John Goods
Henry Hannasky ...	42	...	Terrick Terrick East ...	320 0 0	Topham Forge
James Bannon ...	G	...	Jallukar ...	85 2 10	Wm. E. White
David Yates, jun. ...	28	1	Towaninny ...	320 0 0	David Yates, sen.
Colin McPherson ...	19 D	...	Woodnaggerak ...	11 3 10	Duncan Carmichael
Joseph Mortlock ...	25	...	Bet Bet ...	319 3 38	The London Chartered Bank
Mary J. Walsh ...	18	C	Meran ...	159 3 32	John Butler
John B. Rashleigh and W. Hodgson	5	...	Glenaladale ...	269 3 4	James McFarland
H. Kraefft and W. H. Richards	47 ^a , 48 ^b , 49 ^c	...	Wallaloo ...	319 3 33	James Gray
Wm. Hendy	Coonoor West ...	156 0 0	Martin Egan
Wm. Hendy	Coonoor West ...	156 0 0	Martin Egan
J. Guinane and T. McNamara	17, 25	A	Drumanure ...	319 3 28	Thos. McNamara
Mary Jane Harvey ...	32	2	Ninyeunook ...	319 3 33	William Harvey
Robt. Grant ...	113 C	...	Dooen ...	103 1 12	James Everett
Robt. Grant ...	113 E	...	Dooen ...	42 0 37	James Everett
Robt. Grant ...	113 B	...	Dooen ...	81 1 28	Thos. McMahon
Mary Cecilia Burke ...	2 ^a , 3	8	Toolang ...	189 0 21	Cornelius Foley
Jas. Page ...	9	...	Karramomus ...	149 3 33	M. Kearney
Wm. Bigley ...	64 ^a	...	Currawa ...	110 0 0	H. Playford and L. Q. De Soyres
Wm. Bigley ...	40 ^c	...	Pine Lodge ...	165 0 36	H. Playford and L. Q. De Soyres
Duncan MacPherson ...	70	...	Burrum-Burrum ...	123 3 26	Hugh McDonald
Thos. Thick ...	90, 93, 94	...	Milloo ...	160 0 0	T. C. Baillie
Richd. Brailsford ...	4 ^a , 5 ^a	C	Moolerr ...	33 2 12	Jas. Struthers
Alfd. Adams ...	48	...	Yellima ...	320 0 0	Elizabeth Furze
Duncan Terrier ...	Parts 2, 3, 4	5	Brimboal ...	320 0 0	Mary Ferrier
Thos. Hodby ...	152	...	Wail ...	97 0 21	Cornelius Curran and Michael Curran
H. Sloan ...	28	1	Molesworth ...	105 1 1	John H. Sloan
A. E. Moore ...	141, 142	...	Mitiamo ...	318 2 16	W. J. Clarke
Carl Voge ...	190, 192	...	Nullan ...	320 0 0	Archd. McFarlane
John Davies ...	80	...	Tragowell ...	240 0 0	William Campbell
J. Geoghegan ...	14	3	Seymour ...	160 1 30	Jas. Marshall
John FitzGibbon ...	47 ^b , 48 ^b	...	Calivel ...	181 1 6	Robt. Moffatt
H. W. Danby, trustee in the estate of Wm. Matthews	T ¹	...	Jallukar ...	261 3 32	J. and D. Spence
Mary Ann Bailey, administratrix of John Bailey, deceased	36 ^b , 38 ^a	...	Taripta ...	311 1 32	Abraham Cuffe
Theyre Weigall, administrator of Jas. Pratt, deceased	7 ^a	B	Banyena ...	140 0 0	George H. Vinecombe
Chas. Robertson ...	9	F	Boort ...	271 2 5	The Bendigo Permanent Land and Building Society
Angus Kennedy ...	14	C	Boort ...	287 0 4	
Darby Dwyer ...	15 ^b	F	Boort ...	299 3 25	

Department of Lands and Survey,
Melbourne, 16th March 1881.

R. RICHARDSON,
Commissioner of Crown Lands and Survey.

APPLICATIONS TO TRANSFER LEASEHOLDS UNDER SECTION 20 SANCTIONED.

A APPLICATIONS to Transfer Leaseholds under Section 20 of *The Land Act 1869* sanctioned by the Governor in Council.

Transferor.	Transferee.	Allotment.	Sec.	Extent.	Parish.	Corr. No.	Where and when Fee paid.
				A. R. P.			
Alexr. McLean ...	Walter M. George ...	X 3	...	63 0 0	Glenaroua ...	18250	Kilmore 25.1.81
Patk. Duffy ...	George Sharpe ...	77	...	131 3 28	Rothsay ...	1940	Benalla 5.5.80
Robert Wm. Edwards ...	Richard Nicholls ...	33	B	60 0 0	Glenaroua ...	12762	Melbourne 1.2.81
Robert Wm. Edwards ...	Richard Nicholls ...	33 ^a	B	70 0 34	Glenaroua ...	568	"
Daniel Casey ...	Samuel Samuel ...	60 ^a	...	49 3 34	Bahgallah ...	20009	Hamilton 20.1.81
Patk. Shanahan, jun. ...	M. Egan and J. Mulfahy ...	5	...	320 0 0	Wooroonook ...	47471	St. Arnaud 16.9.80
Ellen Shorten ...	John Cheyne ...	1 ^b	...	17 2 10	Glenmaggie ...	20345	Sale 15.12.80
Bridget Hanly ...	George Henley ...	60	...	310 2 27	Kyabram ...	41068	Melbourne 23.2.81
Arthur Knight (part of lease)	The Berwick Shire Council	part 66	...	3 0 27	Pakenham ...	2926	" 1.2.81
Joseph Tivey ...	Gilbert Ferguson ...	167	...	199 1 2	Mysia ...	45809	" 12.1.81
William Goedde ...	Lorenz Godde, sen. ...	4	10	32 3 36	Belvoir ...	8323	Wodonga 2.11.80
Charles Godde ...	Lorenz Godde, jun. ...	4	9	43 0 26	Belvoir ...	8324	"
Charles Underwood ...	Jas. Turnbull ...	2	...	120 0 0	Woodburne ...	1895	Alexandra 21.1.81
Hugh Long ...	Wm. Davey ...	10 ^a	B	320 0 0	Mologa ...	1018	Sandhurst 29.10.80
Neil Grant (executor of Jas. Grant deceased)	Raynes W. Dickson ...	41	...	320 0 0	Gannawarra ...	2690	Melbourne 28.10.80
E. C. Seymour ...	J. E. Tolhurst ...	17 ^a	6	120 0 19	Turrumberry North	3803	Echuca 26.10.80
Mr. McNamara ...	Austinette Spencer ...	part 102	...	38 3 34	Marong ...	1519	Sandhurst 1.2.81
Nicholas Mann (part of lease)	John Grylls ...	part 135	...	80 0 0	Dingee ...	43407	" 29.12.80
Joseph Kelly ...	G. S. Airey and W. L. Ker	part 27	...	47 2 20	Murrindindi ...	924	Melbourne 4.11.80
John Shiels ...	Joseph Cousins ...	115	...	25 3 16	Cobungra ...	834	Omeo 12.1.81
Pattie B. Cutts ...	Joseph Edwd. Cutts ...	7	...	319 2 8	Towaninny ...	4265	Ballarat 5.11.80
Chas. Cross ...	Jamies, Andw., Archd., William and Thos. Paton	1	13	194 0 29	Yabba ...	24300	Melbourne 2.2.81
David Wilson ...	Elizabeth A. Wilson ...	28	...	237 3 22	Sutton ...	22042	" 12.11.80
Benjamin Ashton ...	Jas. Graham ...	47 ^a	2	86 2 4	Tandarra ...	13	Sandhurst 16.11.80
Alexr. McPherson (deceased)	W. G. McPherson (administrator)	73 ^a , 74 ^a , 78 ^a , 79 ^a	...	320 0 0	Rochester West	18540	Melbourne 16.12.80
Robert Ward (deceased)	Hannah Ward (administratrix)	14 ^a	21 ^a	70 0 0	Oxley ...	35597	Beechworth 16.11.80
David Hickey (deceased)	Mary Hickey (administratrix)	13	9 ^a	25 0 14	Walmer ...	3410	Castlemaine 31.1.81
Mary Hickey (administratrix)	Patk. Hickey ...	13	9 ^a	25 0 14	Walmer ...	3410	" "
John Hill ...	Jonathan Scott ...	26 ^b	...	133 2 15	Burgoyne ...	2823	Melbourne 18.11.80
Wm. Holden ...	John Harcoan ...	164, 164 ^a	...	320 0 0	Lallat ...	2838	Stawell 16.12.80
Mary Laird (deceased)	Theyre Weigall (administrator)	76	...	164 0 0	Burramboot East	42368	Melbourne 6.1.81
Theyre Weigall (administrator)	John H. Roberts ...	76	...	164 0 0	Burramboot East	42368	" "
Mary Laird (deceased)	Theyre Weigall (administrator)	77, 78, 79 ^a	...	156 0 0	Burramboot East	42230	" "
Theyre Weigall (administrator)	John H. Roberts ...	77, 78, 79 ^a	...	156 0 0	Burramboot East	42230	" "
Annie Fields ...	George Fields ...	134	...	162 0 7	Tongala ...	2650	Echuca 25.1.81
Martin Harriman ...	Eleonora Howman ...	9	8	99 3 28	Mullindolingong	811	Bright 22.11.80
W. G. Poole ...	R. W. Pullin ...	7, 15	...	286 0 20	Waaia ...	3536	Shepparton 14.1.81
Alfred Milbourne ...	Joseph Hobbs ...	39	...	100 2 2	Toolongarook	3171	Horsham 6.12.80
Alexr. McIntosh ...	Wm. Jackson ...	19	...	66 0 20	Rupanyup ...	3370	Stawell 16.10.80
G. Wakeling (insolvent) ²	George Cain (official assignee)	192 ^a	...	199 2 39	Rosedale ...	3940	Sale 17.1.81
G. Cain (official assignee)	Thomas Trood ...	192 ^a	...	199 2 39	Rosedale ...	3940	" "
Thos. McKean ...	Thomas Comrie ...	82	C	115 2 22	Tarnagulla ...	44875	Dunolly 30.11.80
Alexr. Young (part of lease)	Alexr. P. Young ...	part 130	...	160 0 0	Jung Jung ...	49317	Horsham 10.12.80
Alexr. P. Young (part of lease)	Alexr. Young ...	part 131	...	160 0 0	Jung Jung ...	49316	" "
Saml. Moore ...	Henry J. Vernon ...	A 13	...	100 0 0	Warrambine ...	566	Geelong 17.1.81
Jacob Anderson ...	John Kingston ...	21	...	204 0 37	Langwarrin ...	6013	Melbourne 21.12.80
Wm. Presswell ...	Marks Kozminsky ...	15 ^b	...	46 0 35	Colvinsey ...	83	"
Amos Hall ...	James Hutchings ...	48 ^b , 49 ^b	...	132 1 27	Glynwilla ...	27105	Melbourne 9.12.80
Thos. Deacon ...	Catherine Bucklow ...	24	B	100 0 0	Yalca ...	2479	Shepparton 16.12.80
Ellen McCluskey ...	Thomas Sayers ...	19	B	119 0 0	Karramomus ...	3689	Melbourne 21.12.80
Ellen McCluskey ...	Thomas Sayers ...	13	A	200 1 12	Karramomus ...	1803	" "
Alexr. Patterson ...	John, Jas., and Chas. McIntyre	71	...	280 0 0	Wallup ...	1528	" 18.12.80
Chas. Warron ...	Alfred L. Wilton ...	4	1	45 1 14	Heathcote ...	2001	Heathcote 20.12.80
Isabella J. Fraser ...	William Fraser ...	7	K	320 0 0	Swanwater ...	39006	Melbourne 15.12.80
Richard Draper (part of lease)	The Minister of Education	part 26	...	1 0 0	Thalia ...	2741	" 13.1.81
Jas. Woodside ...	Thomas McHenry, sen.	2 ^a , 3 ^a , 4 ^a , 7 ^b , 8 ^a , 8 ^b	...	100 0 0	Myrtleford ...	23985	Beechworth 17.12.80
Henry Gedling ...	John Neilson ...	9, 10 ^b	A	36 3 14	Norong ...	39884	Melbourne 17.1.81
August Spehrs ...	Janet Player ...	3 ^a , 6 ^a	10	145 0 0	Gonzaga ...	858	Mansfield 17.12.80
John Ryan ...	David O'Donoghue ...	9	A	81 0 13	Loy Yang ...	33560	"
Wm. Bates ...	Richard Bloomfield ...	62	...	319 3 37	Cannum ...	2078	Melbourne 19.1.81
Richard Bloomfield ...	H. J. Bloomfield ...	62	...	319 3 37	Cannum ...	2078	" 17.12.80
Martin Egan and Wm. Baker	Thos. Veal ...	14	...	319 3 3 ^b	Gowar ...	15647	St. Arnaud 22.11.80
Joseph F. A. Muller ...	Friedrich J. Erhardt ...	98	...	320 3 17	Kalkee ...	3153	Horsham 15.12.80
Joseph F. A. Muller ...	James Cornell ...	189	...	320 0 0	Jung Jung ...	34463	" 20.12.80
Archibald Allan ...	James Hudson ...	125	...	320 0 0	Gre Gre ...	2035	St. Arnaud "
A. W. Lamont ...	B. Hepburn, W. Leonard, and H. E. Rowe	18	2	321 3 6	Glenpatrick ...	1260	Ballarat 21.12.80
William Lanyon ...	David Edgar ...	1 ^a , 20 ^a	...	319 3 37	{ Charam Konnepra } Billian	28859	Melbourne 13.12.80
Chas. Morgan, sen. ...	Charles Morgan, jun. ...	18	B	320 0 0	Concongella ...	1179	" 13.1.81
John Mahoney ...	Saml. Williamson ...	10	Y	270 0 0	Moliagul ...	3110	Stawell 20.12.80
Thomas Williams ...	William Silke ...	6	3	20 0 0	Yarrowalla ...	960	Dunolly "
Alexr. McNaughton ...	John Gillespie ...	16	B	309 0 17	Paaratte ...	3314	Castlemaine 17.1.81
Edwin H. Fletcher ...	James Fletcher ...	8	2	320 0 0	Kalkee ...	301	Melbourne 21.12.80
James Cornell ...	Joshua Warren ...	142	...	110 3 39	Stratford ...	314	" 28.12.80
E. W. Callaway ...	Maurice Clifford ...	10 ^a , 11 ^b	5	152 3 8	Mooolbark ...	2280	Sale 2.2.81
Henry Goose ...	Albert Wiseman ...	81, 124	...	297 0 26	{ Wandia Yallock }	2686	Melbourne 29.12.80

¹ By sheriff under *f. fa.* — ² In lieu of notice published in *Gazette*, 1880, p. 847.

APPLICATIONS TO TRANSFER LEASEHOLDS UNDER SECTION 20 SANCTIONED—continued.

Transferor.	Transferee.	Allotment.	Sec.	Extent.	Parish.	Corr. No.	Where and when Fee paid.
				A. R. P.			
John McDonald	James Gunn	18	C	319 3 29	Strathmerton	3274	Melbourne 9.12.80
Carl Schmidt	Dani. Hanan	99		29 0 12	Natimuk	468	Horsham 22.12.80
Edmund D. Krieg	H. F. C. Dahlenburg	60		183 0 12	Kewell West	2509	" "
Edmund D. Krieg	H. F. C. Dahlenburg	66		136 3 28	Kewell West	2526	" "
George Edwards	William Scott	16		167 0 33	Carchap	2601	" "
Donald McLeod	Benjamin Pollard	2 ^a , 3 ^a	3	98 3 6	Maldon	8994	Maldon 15.12.80
Donald McLeod	Benjamin Pollard	4 ^a	3	18 2 32	Maldon	17781	" "
Margt. Bouchier	Henry Bouchier	90		321 1 32	Powlett	36977	Inglewood
J. Nicholson	E. Rowlands and J. W. Dagnall	29		251 2 10	Mooroolbark	3442	Melbourne 20.1.81
Isabella Kennedy	John McNamee	8	13	5 3 10	Marong	3052	Sandhurst
James Kenny	John Kelly	6 ^a , 6 ^b		85 1 14	Bunganail	5117	Rushworth 8.2.81
Emily Hughes	Saml. Hughes	75		320 0 0	Milloo	26869	Kyneton 6.12.80
Jane Gray	Jessie Gray	20		320 0 0	Boikerbert	206	Melbourne 23.2.81
Catherine McRae	Jas. Reynolds	9		319 3 0	Kalkee	1351	Horsham 17.11.80
James Neil	Jane Sim	18 ^a		29 3 16	Bahgallah	1442	Casterton 20.1.81
James Neil	Jane Sim	18 ^b		12 2 27	Bahgallah	1455	" "
William Arnold	Andw. Mitten	30 ^a , 31 ^a	C	100 2 22	Tarnagalla	36977	Dunolly 31.12.80
Caroline Gallois	John W. Muncleton	6	A	326 0 31	Yarrowalla	1153	Melbourne
George Wilson, jun.	Edward Crossley	1	12	65 0 32	Toolang	49017	Hamilton 22.1.81
John Kelly	John McMaster	65, 73		319 3 37	Thalia	4952	Melbourne 31.12.80
Henry Back	Wm. G. Liddle	6		320 0 0	Kellalac	25903	Horsham 29.12.80
Wm. Dowsley	Thos. Gormley	C ¹⁰		40 0 0	St. Arnaud	12343	St. Arnaud 30.12.80
Walter McKay (deceased)	Theyre Weigall (administrator)	7		134 0 25	Longwarry	1256	Melbourne 19.1.81
Theyre Weigall (administrator)	Thomas Byrns	7		134 0 25	Longwarry	1256	" "
Wm. Nuttall	Marion Murray	11	K	54 3 8	Wooragee	1452	Beechworth 31.12.80
Richard Low	John Bell	48 ^b		149 0 0	Bambra	95	Geelong 21.1.81
Jessie Dyer	Archd. Macintosh	148 ^a , 149, 154, 155		319 2 39	Callawadda	3246	Melbourne 7.1.81
Charles Hayward ¹	Thos. J. Burt	1 ^b		242 1 3	Broadlands	40624	Bairnsdale 13.1.81
Donald J. Cameron ¹	John Bond	82		315 3 19	Kewell West	304	Melbourne 9.12.80
Matthew Ryan ¹	Lawrence Dowd	4 ^b	A	99 3 29	Crosbie	47276	" 24.12.80
William Forbes (deceased)	R. Jamieson, J. M. Watson, and Ivie Cooper (executors)	2 ^a	17	137 3 21	East Hexham	3108	" "
William Forbes (deceased)	R. Jamieson, J. M. Watson, and Ivie Cooper (executors)	2	17	6 2 18	East Hexham	13020	" "
Elizabeth Bates ¹	H. J. Bloomfield	64		320 0 0	Cannum	2081	" 19.1.81
Thos. Bates ¹	H. J. Bloomfield	63		319 3 15	Cannum	2077	" "
G. A. Crozier ¹	Wm. T. Webb	17		240 1 33	Coomboona	37852	Echuca
Robt. Lynch (deceased)	John Lynch (administrator)	180, 181		276 2 16	Kewell East	29325	Horsham 31.12.80
Thos. Halden ¹	Mr. A. P. Taylor	2	A	119 2 32	Ulpuna	754	Shepparton 12.1.81
Patk. Crimmons ²	Isaac Younghusband	21, 56		239 3 34	Talambe	277	Sandhurst 29.1.81
Catherine Cronin ²	Isaac Younghusband	5, 6		306 1 5	Talambe	37894	" "
Thos. Shea ²	Walter Davies	24, 25		205 2 6	Windham	47659	Melbourne 11.2.81
Christian Proposch (insolvent)	R. H. Bullock (assignee)	26		158 2 12	Wonwondah	27665	Horsham 21.1.81
Andw. G. English	A. G. English and E. J. Astley	5		219 0 0	Nangana	4555	Melbourne 11.1.81
H. R. Kruger	John Canavan	110, 112		319 3 34	Nullan	575	Horsham 5.1.81
Robert Lidgerwood	Susan Lidgerwood	109 ^a		160 0 0	Marma	2412	Stawell 7.1.81
Thos. Bohan	Catherine Bohan	3 ^a	4	49 1 24	Shelbourne	148	Sandhurst 6.1.81
Simon Benkelberg	Robt. Sutherland	9 ^a	9	51 1 18	Walmer	25778	Castlemaine 9.2.81
Fanny Robinson	Robt. Robinson	81		311 3 31	Moe	3641	Melbourne 28.12.80
Wm. J. Robinson	Robt. Robinson	80		312 2 31	Moe	3639	" "
Elizabeth Devereux	Wm. J. Robinson	52		319 3 27	Moe	2486	" "
Peter Fraser	W. Hodgson and J. B. Rashleigh	5		269 3 4	Glenaladale	2650	Bairnsdale 17.12.80
Mr. Cahill	Fras. Millington	54		294 0 11	Tarranginnie	2320	Melbourne 10.1.81
Mary A. Fogarty	Wm. Cordell	21 ^b		20 1 32	Goldie	2778	Kilmore 12.2.81
Mary A. Lade	Thos. Neill	21 ^b		123 0 37	Glenburnie	1457	Melbourne 26.11.80
John Hickey	George S. Bissett	7 ^a	9 ^a	69 0 8	Walmer	27134	Sandhurst 5.2.81
John McKeown	Richard Daniels	29		72 2 25	Bealiba	32331	Dunolly 10.1.81
George H. Plucke	Elizabeth Plucke	27	A	319 0 36	Woosang	3587	Maryborough 31.1.81
Emma Dean	E. G. G. Sandford	part 1 ^b	22	72 0 0	Bengworden	222	Bairnsdale 4.1.81
Peter Boyle (insolvent)	John Turner (assignee)	A ³		67 3 38	Chiltern	111	Beechworth 31.1.81
John Turner (assignee)	John Thos. Smith	A ³		67 3 38	Chiltern	111	" 7.1.81
Andw. Ready	Charles Yeo	5	A	319 3 34	Kerang	3620	Sandhurst 5.1.81
Philip Kennedy (part of lease)	The Waranga Shire Council	part 41	A	1 0 0	Girgarre East	2985	Shepparton 8.1.81
Theresa Byrne	Patk. Rodgers	164		319 2 3	Rupanyup	146	Stawell 6.1.81
Alfd. Cockraft	Mary A. Samuel	65 ^a		79 3 35	Pannyyabyr	228	Hamilton 21.1.81
Mary Waters	Anthony Waters	78 ^a		319 3 38	Wookurkook	48807	" 5.2.81
Murdoch Mackay	Cornelius Chapman	105		319 2 10	Lallat	3326	Stawell 7.1.81
Margaret McFarlane	Duncan Cameron	11, 12, 13		320 0 0	Karup Karup	1418	Melbourne 12.1.81
John Paynter	Gustav Ahrendts	AA ¹⁷		38 2 10	Ararat	19294	" 8.1.81
Dugald McMaster ¹	Dond. McDonald	27 ^a , 28, 29 ^a		319 3 39	Koolomert	30896	" 1.2.81
Wm. O'Callaghan ¹	Alfd. E. Moore	7	A ¹	155 1 17	Gobur	45002	" 8.2.81
Geo. Edwards ¹	Wm. Wombwell	56 ^a , part 57 ^a , 58 ^a		298 0 0	Kout Narin	552	Hamilton 27.1.81
Henry Butler ²	Katherine Duver	D ⁷		20 0 0	Concongella South	62	Ararat 12.2.81
Donald Cameron	T. B. Le Geyt	1, 4	9	320 0 0	Koyuga	24112	Echuca 17.2.81
Dond. McDonald, sen.	Jonathan McDonald	68, 69		320 0 0	Burrum Burrum	1321	Horsham 11.1.81
Maria Ker	Benjamin Goddard	74		138 0 34	Taripta	2989	Melbourne 15.1.81
Maria Ker	Benjamin Goddard	73 ^a		145 0 1	Taripta	2949	" "
David Sinclair	Saml. Garvin	13 ^a	R	48 0 0	Yarrowalla	1699	Sandhurst 11.1.81
John Taylor	F. Everingham and A. M. Greenfield	13, 13 ^a	G	317 0 0	Boort	48287	Melbourne 17.1.81
Jemima V. Robertson	Flora D. Robertson	53		313 2 13	Poowong	289	" 10.11.80
Emily Taylor	F. Everingham and A. M. Greenfield	12	G	321 1 30	Boort	3835	" 17.1.81
W. J. Scarlett ²	Saml. Amess	28	A	319 3 38	Mologa	47506	Sandhurst 17.2.81
Saml. Amess	John Hardy	28	A	319 3 38	Mologa	47506	" 13.1.81
Patk. Byrns	Martin Doonan	3	E	100 0 0	Murrabit	2067	Kerang 21.1.81
Edwd. Bateman	Angus McGillivray	15 ^a		100 1 12	Mincha	36395	Echuca 17.1.81

¹ By mortgagees under power of sale.—² By sheriff under *f. fa.*

APPLICATIONS TO TRANSFER LEASEHOLDS UNDER SECTION 20 SANCTIONED—continued.

Transferor.	Transferee.	Allotment.	Sec.	Extent.	Parish.	Corr. No.	Where and when Fee paid.
				A. R. P.			
Sarah J. Young ...	Saml. E. Young, jun. ...	9 ^b	11	319 3 38	Grassdale ...	34411	Hamilton 12.1.81
Alice M. Matthews ...	Johann G. Huf ...	15	...	319 3 38	Woolpooer ...	247	" 18.1.81
John Rule ...	Alexr. H. Smith ...	21 ^b	29	69 3 39	Laceyby ...	3630	Wangaratta "
James Ross ...	Alexr. Ross ...	28 ^a	...	149 3 37	Malakoff ...	1594	Melbourne "
James Ross ...	George Ross ...	8	1	135 2 38	Morri Morri ...	1603	" "
George Robson ...	James Luke ...	131 ^b	...	64 2 19	Yarrowee ...	4126	Ballarat 21.2.81
George Lyfield (insolvent) ...	R. Giles (assignee) ...	16 ^b	...	62 2 0	Bahgallah ...	42293	Melbourne 14.2.81
Robt. Giles (assignee) ...	George Jennings ...	16 ^b	...	62 2 0	Bahgallah ...	42293	" 25.1.81
Thos. Edlington ...	Robert Kendall ...	126	...	84 0 34	Moornung ...	278	" 24.1.81
John Robert ...	J. P. Trouette and E. Blarfried	12	A	297 3 21	Concongella ...	3598	Stawell 11.1.81
Jas. Davis ...	Jas. Holden ...	5	6	77 2 21	Concongella ...	2455	" "
Joseph Graham, jun. ...	Brown Hearn ...	17	A	106 0 6	Cavendish ...	701	Hamilton 18.2.81
John Robinson ...	Andw. Selkirk ...	120	...	79 3 21	Nullan ...	5592	Horsham 24.2.81
George Propposh ...	William Denkel ...	15	...	109 1 15	Ashens ...	3567	Melbourne 25.1.81
Patk. Shanahan ...	M. Egan and J. Mul-fahy	7	...	320 0 0	Wooroonook ...	47470	St. Arnaud 21.1.81
Henry Featherby ...	H. J. Thurgood ...	25 ^a	...	100 0 0	Mountajup	Hamilton "
John McKinnon ...	Roderick Robertson ...	5	...	36 1 24	Ballark ...	30667	Ballarat 21.2.81
John Robinson ...	Andw. Selkirk ...	138	...	26 0 3	Nullan ...	5598	Horsham 24.2.81
Robt. Lidgerwood ...	Susan Lidgerwood ...	103 ^a	...	80 3 27	Marma ...	2413	Stawell 20.1.81
R. W. C. Grieve ...	The London Chartered Bank	9	Y	39 0 0	Mokepilly ...	3435	" "
R. W. C. Grieve ...	The London Chartered Bank	10	Y	58 1 9	Mokepilly ...	3436	" "
R. W. C. Grieve ...	The London Chartered Bank	17	Y	40 0 0	Mokepilly ...	3437	" "
Jas. Lee ¹ ...	Donald McKenzie Wylie	15	...	158 2 30	Toolamba West	3084	Melbourne 22.7.80
Chas. Wade (part of lease) ² ...	Thos. Barratt ...	part 38	A	174 1 28	Banyena ...	48777	St. Arnaud 21.6.80

¹ In lieu of notice published in *Gazette*, 1880, p. 2085.—² In lieu of notice published in *Gazette*, 1880, p. 2288.

R. RICHARDSON,
Commissioner of Crown Lands and Survey.

Department of Crown Lands and Survey,
Melbourne, 16th March 1881.

APPLICATIONS UNDER "THE LAND ACT 1869" NOT GRANTED.

It is hereby notified that the following Applications for Licenses under *The Land Act 1869* have not been granted.

No.	Name of Applicant.	Area.	Parish.	Remarks.
		A. R. P.		
Under Section 19.				
5086 H ^a	Thos. H. Moressey ...	19 3 39	Werrikoo ...	Refused.—Granted to another applicant.
2125 H ^a	Richard Bunworth ...	66 0 0	Tyrendarra ...	Withdrawn.—Open for selection on 1st April 1881, at Nine a.m.
3793 H ^a	Richard Sharples ...	46 1 1	Boikerbert ...	Refused.—Open for selection on 1st April 1881, at Nine a.m.
7445 S ^a	Emanuel Nioa ...	317 3 37	Towaninny ...	Abandoned.—Open for selection on 1st April 1881, at Nine a.m.
7759 S ^a	Joseph Sanderson ...	75 0 0	Moyreisk ...	Refused.
5775 B ^a	Wm. Sherwood ...	40 0 0	Harrierville ...	Refused.
7682 B ^a	Walter Steer ...	160 0 0	Bungil ...	Refused.—Granted to another applicant.
7231 B ^a	John McMahon ...	141 0 0	Beethang ...	Refused.—Granted to another applicant.
4919 B ^a	John Jones ...	160 0 0	Boorhaman ...	Refused.—Granted to another applicant.
6921 B ^a	Daniel Girk ...	320 0 0	Bungil ...	Refused.—Granted to another applicant.
5763 B ^a	Wm. Smith ...	80 0 0	Baranduda ...	Abandoned.—Open for selection on 1st April 1881, at Nine a.m.
Under non-residence clause.				
7684 B ^a	Walter Sullivan ...	62 0 0	Towong ...	Refused.—Open for selection on 1st April 1881, at Nine a.m.
Under Section 49.				
173 H ^a	Geo. T. Clark ...	10 2 39	Boram Boram ...	Refused.—Granted to another applicant.
2091 B ^a	William Milne ...	20 0 0	Myrtleford ...	Refused.

R. RICHARDSON,
Commissioner of Crown Lands and Survey.

Department of Lands and Survey (Occupation Branch),
Melbourne, 16th March 1881.

GRAZING PERMIT.

It is hereby notified that the following Permit to occupy land for Grazing purposes only has been granted under the provisions of the regulations dated 1st April 1879, and published in *Government Gazette* of 4th April 1879.

No.	Permit granted to.	Area.	Parish.	Fee.	Section under which original application was made.	Payable to Officer authorized by the Treasurer to collect Territorial Revenue.
		A. R. P.		£ s. d.		
498 B ^a	Charles Pollock ...	19 2 0	Ballaarat ...	0 5 0	Forty-ninth ...	Ballaarat

R. RICHARDSON,
Commissioner of Crown Lands and Survey.

Department of Lands and Survey (Occupation Branch),
Melbourne, 16th March 1881.

ALTERATION OF TERM AND CONDITIONS OF LICENSES AND LEASES AND TRANSFER THEREOF TO "LAND ACT 1880," APPROVED.

THE following applications for alteration of term and conditions of licenses and leases obtained under sections 19 and 20 of *The Land Act 1869*, and for the transfer thereof to sections 3 and 4 respectively of *The Land Act 1880*, having been approved, it is hereby notified that the Rent and Fees specified in each case may be received by the undermentioned officers authorized by the Treasurer to collect territorial revenue.

R. RICHARDSON,
Commissioner of Crown Lands and Survey.

Department of Lands and Survey (Occupation Branch),
Melbourne, 17th March 1881.

Licenses under Section 19 of "The Land Act 1869" transferred to Section 3 of "The Land Act 1880."—Payment to be made half-yearly.

Corr. No.	Name of Licensee.	Area, subject to modification of boundaries and area.	Parish or Situation.	Allotment.	Section.	Original License.		License altered to		Amount to be collected.		Payable to Receiver of Revenue at—
						Dated.	Amount Paid per Acre.	Date from—	Term.	Payment.	Fee.	Total Amount First Payment.
529	James Doherty ...	A. R. P.	Flowerdale	25, 27, 28, 38	...	1.2.77	2	1.1.81	4 Years	£ s. d.	s.	£ s. d.
530	Charles Doherty ...	320 0 0	Flowerdale	pt. 24, 25, 27	...	1.12.76	2	"	4 "	8 0 0	5	8 5 0
1046	George Lackenovitch	127 0 0	Wornangal	118	...	1.8.77	3	"	3 "	3 3 6	5	3 8 6
3667	Alfred Robertson	320 0 0	Murrumbidgee	pt. 64	...	1.8.79	1	"	5 "	8 0 0	5	8 5 0
3669	George Robertson	292 0 0	Murrumbidgee	pt. 66	...	1.8.79	1	"	5 "	7 6 0	5	7 11 0
3670	Frank Robertson	292 0 0	Murrumbidgee	pt. 66	...	1.8.79	1	"	5 "	7 6 0	5	7 11 0
1870	Adam Thompson	189 0 0	Myanyn	pt. 5 and 6	6	1.2.77	2	"	4 "	4 14 6	5	4 19 6
1502	Robert Pitcher	98 0 0	Raglan	1.5.79	1	"	5 "	2 9 0	5	2 14 0
1515	Henry Lewis	184 0 0	Mortchup	1.1.78	4	"	2 "	4 12 0	5	4 17 0
94	William Burgess	73 0 0	Everley	6	1	1.9.77	4	"	2 "	2 10 6	5	2 15 6
108	William Burgess	101 0 0	Everley	10 and 11	...	1.5.78	3	"	3 "	5 1 0	5	5 6 0
1456	William Nerey	202 0 0	Amphitheatre	1.7.79	1	"	1 "	8 0 0	5	8 5 0
2527	Christopher Davis	320 0 0	Boort	1.2.78	6d.	"	2 "	8 0 0	5	8 5 0
4716	John Griffiths	320 0 0	Boort	1.10.79	4	"	54 "	8 0 0	5	8 5 0
3033	Alexander Lyon	320 0 0	Tullybong	1.8.77	2	"	4 "	8 0 0	5	8 5 0
3039	Robert Lindsay	320 0 0	Gannawarra	1.5.78	2	"	4 "	7 18 6	5	8 3 6
2522	Richard F. Daniel	317 0 0	Tragowel	1.7.78	3	"	3 "	8 0 0	5	8 5 0
3204	Donald McKenzie	320 0 0	Macorna	1.1.77	3	"	3 "	8 0 0	5	8 5 0
2533	George Daniel	320 0 0	Tragowel	1.6.79	3	"	3 "	8 0 0	5	8 5 0
3950	Adam Waugh	166 0 0	Leighur	pt. 32	...	1.11.78	3	"	3 "	7 13 0	5	7 18 0
5256	Kenneth McKenzie	320 0 0	North Murchison	1.6.77	3	"	3 "	8 0 0	5	8 5 0
3223	William Mansfield	320 0 0	Natoka	1.9.78	3	"	3 "	8 0 0	5	8 5 0
5546	Harry Toppie	320 0 0	Gumbowee	1.5.77	3	"	3 "	8 0 0	5	8 5 0
3224	Peter Mansfield	315 0 0	Terrick Terrick East	1.5.78	4	"	2 "	7 17 6	5	8 2 6
2165	John C. Barry	320 0 0	Mitiamo	44, and pt. 41, 43, 43, 46	...	1.8.76	4	"	2 "	8 0 0	5	8 5 0
2471	Robert Dunlop	200 0 0	Greta	pt. 1	5	1.9.76	5	"	1 "	5 0 0	5	5 5 0
9267	Wm. McCarthy	97 0 0	Greta	pt. 1	...	1.6.78	1	"	5 "	2 8 6	5	2 13 6
12002	John Bowdren	60 0 0	Lacey	pt. 21	...	1.12.78	3	"	2 "	1 10 0	5	1 15 0
6113	Thos. Cleave	107 0 0	Kaerimba	...	29	1.12.77	4	"	2 "	2 13 6	5	2 18 6
6119	Daniel Coffey	34 0 0	Katunga	1.11.77	5	"	1 "	8 0 0	5	8 5 0
6166	John L. Thompson†	320 0 0	Karrunomus	1.6.79	3	"	3 "	8 0 0	5	8 5 0
9831	William Carson	134 0 0	Cobran	27, 70	...	1.10.77	2	"	4 "	3 17 0	5	3 22 0
4269	Matteo Taublo	300 0 0	Rosey	pt. 152, 153	...	1.6.78	3	"	3 "	5 10 0	5	5 15 0
9433	Charles Nunn	200 0 0	Younang	1.5.78	2	"	4 "	7 15 0	5	7 20 0
5433	Michael Nolan	138 0 0	Marnweeey	1.6.78	2	"	4 "	3 9 0	5	3 14 0
9434	Henry Nunn	100 0 0	Younang	1.5.78	4	"	2 "	2 10 6	5	2 15 6
8677	James Graham	101 0 0	St. James	1.4.78	2	"	4 "	1 1 0	5	1 6 0
13431	Michael Nolan	42 0 0	Marnweeey	1.1.79	1	"	5 "	2 10 6	5	2 15 6
3447	George Nunn	100 0 0	Younang	1.6.77	5	"	1 "	2 10 0	5	2 15 0

794	Janet M. C. Robertson	...	194	0	Alexandra	pt. 78	4/6	"	1 1/2	"	4 17	0	5	5	2	0	Alexandra
795	Aethelred Robertson	...	214	0	Alexandra	pt. 78	4/6	"	1 1/2	"	5 8	0	5	5	12	0	"
5436	Timothy Noonan	...	340	0	Kerryville	1	"	4	"	8	0	5	5	8	5	East Charlton
5318	Patrick McDonnell	...	340	0	Kerryville	1	"	4	"	8	0	5	5	8	5	"
4135	Richard Nyeon	...	317	0	Narwelllock	1	"	5	"	7	18	6	5	3	6	"
6047	John H. Timmins	...	340	0	Kerryville	1	"	4	"	7	18	6	5	3	6	"
4253	Soren Christensen	...	244	0	Kerryville	1	"	4	"	7	18	6	5	3	6	"
60459	Charles Bailey	...	386	0	Woodburn	1	"	4	"	7	18	6	5	3	6	"
5783	William Shell	...	20	0	Broke	6 B	1	"	4	"	7	18	6	5	3	6	"
5178	Kate Myers	...	150	0	Broke	1	"	4	"	7	18	6	5	3	6	"
5179	Kate Myers	...	152	0	Broke	1	"	4	"	7	18	6	5	3	6	"
5179	Kate Myers	...	149	0	Wallup	1	"	4	"	7	18	6	5	3	6	"
4453	Mary Dunaher	...	317	0	Freola	1	"	4	"	7	18	6	5	3	6	"

* List of notices presented with February 1881, p. 474.
† 10s. for certificate and 10s. fee for license under Land Act 1878 included in total amount of first payment.

+ 108. for certificate and 108. fee for license under Land Act 1878 included in total amount of first payment.

† In lieu of notice gazetted 25th February 1881, p. 588.

* In lieu of notice submitted 1/11/1988, February 1988, p. 174.

TRANSFERS under Section 20 of "The Land Act 1869" transferred to Section 4 of "The Land Act 1880."—Payment to be made half-yearly.

[illegible]

|| £1. fee for certificate, and £1. fee for lease, included in this amount.

§ I case in this case retained in the Crown Lands Office. Melbourne, for delivery to mortgagee.

LEASES under Section 20 of "The Land Act 1869" transferred to Section 4 of "The Land Act 1880."—Payment to be made half-yearly—continued.

Curr. No.	Name of Lessee.	Area, subject to modification of boundaries and area.	Parish or Situation.	Allotment.	Section.	Original Lease.		Lease altered to		Amount to be Collected.		Payable to Receiver of Revenue.—	
						Dated.	Amount Paid per Acre.	Date from—	Term.	Payment.	Fee.		Total Amount of First Payment.
3260	Donald McTavish	A. R. P. 319 2 26	Dollin ...	25	...	1.9.78	8.	1.1.81	10 years	£ s. d. 8 0 0	5	£ s. d. 8 5 0	Horsham
3259	John McTavish and Duncan McTavish, executors of Jean McTavish.	231 3 21	Dollin ...	26	...	2.9.78	4	"	10 "	5 16 0	5	6 1 0	"
3147	James Morris	319 2 11	Nullan ...	147	...	1.2.79	1	"	13 "	8 0 0	5	8 5 0	"
1951	Hugh M. Wilson	320 0 0	Kalkce ...	4	...	1.2.78	6	1.2.81	8 "	8 0 0	5	8 5 0	"
1950	James Wilson	319 3 17	Kalkce ...	5	...	1.2.78	6	"	8 "	8 0 0	5	8 5 0	"
1949	Andrew Wilson	320 0 0	Kewell West	48 and 51	...	1.2.78	6	"	8 "	8 0 0	5	8 5 0	"
3558	Alexander Sinclair	319 3 39	Nurrabel	28	...	1.11.79	3	1.5.81	11 "	8 0 0	5	8 5 0	"
707	Alexander Sinclair	319 3 19	Carchap	47	...	1.5.78	3	"	11 "	8 0 0	5	8 5 0	"
3493	David Owens	316 1 16	Nullan ...	76	...	1.3.79	1	1.1.81	13 "	7 18 6	5	8 3 6	"
728	Ephraim Mann	319 1 33	Kewell East	64	...	1.6.78	5	"	9 "	8 0 0	5	8 5 0	"
1269	Ephraim Mann	320 0 0	Wallup	8	...	1.10.77	7	1.4.81	7 "	8 0 0	5	8 5 0	"
1248	Laethan McKinnon	286 0 21	Dunnunkle	121	...	1.8.77	7	1.2.81	7 "	7 3 6	5	7 8 6	"
1297	Kenneth McKenzie	258 0 6	Nullan	61	...	1.8.77	5	1.1.81	9 "	6 9 6	5	7 4 6	"
1335	Peter McIntyre	320 0 0	Kewell West	85	...	1.10.77	4	"	10 "	8 0 0	5	8 5 0	"
3301	Donald McDonald	241 2 32	Carchap	43	...	1.2.79	3	"	8 "	8 0 0	5	8 5 0	"
1099	John Morris	219 1 22	Nullan	185	...	1.8.77	6	"	8 "	8 0 0	5	8 5 0	"
971	John Kent	320 0 0	Arcegra	6	...	1.2.79	3	"	11 "	8 0 0	5	8 5 0	"
2698	John Greenaway	320 0 0	Kalkce	14	...	1.2.78	7	1.8.81	9 "	8 0 0	5	8 5 0	"
2840	Frederick A. Haonsler	305 3 13	Nullan	153	...	1.10.78	5	1.4.81	9 "	8 0 0	5	8 5 0	"
104	William Burgin	269 3 24	Wall	78	...	1.11.79	3	1.5.81	11 "	7 13 0	5	7 18 0	"
43886	Richard Morris	319 2 33	Nullan	148	...	1.8.77	7	1.2.81	7 "	6 15 0	5	7 0 0	"
43885	Michael Morris	318 2 34	Dunnunkle	130	...	13.2.77	6	1.1.81	8 "	8 0 0	5	8 5 0	"
3927	James White	320 0 0	Nullan	89 and 94	...	13.2.77	5	"	9 "	7 19 6	5	8 4 6	"
47373	George Smith	286 0 0	Kewell East	13	...	13.11.76	6	1.1.81	8 "	8 0 0	5	8 5 0	"
32499	Laethan McKinnon	320 0 0	Wallup	26	...	21.6.76	9	6.5.81	5 "	8 0 0	5	8 5 0	Durham Ox
33572	Edward Irwin	320 0 0	Nologa	26	...	21.6.76	7	1.1.81	7 "	8 0 0	5	8 5 0	"
3194	Janet Evans	320 0 0	Yarrowalla	4	...	1.11.80	...	"	14 "	8 0 0	5	8 5 0	"
3173	Robert Craig, jun.	320 0 0	Gannawarra	25	...	2.12.78	2	"	13 "	8 0 0	5	8 5 0	Kerang
2265	John Clayton	20 0 1	Kerang	24	...	2.12.78	3	"	12 "	8 0 0	5	8 5 0	"
2925	John Henry Teague	319 3 32	Macorna	12	...	1.1.79	5	1.7.81	9 "	8 0 0	5	8 5 0	"
2009	Thomas Prothero	320 0 0	Macorna	97	...	1.6.78	3	1.1.81	11 "	8 0 0	5	8 5 0	"
1874	Francis Todd	219 2 36	Mincha West	26	...	2.7.77	6	"	9 "	8 0 0	5	8 5 0	"
213	John L. Bradley	219 2 37	Kyabram East	25	...	1.8.79	1	"	13 "	5 10 0	5	5 15 0	Durham Ox
2823	Catherine Hardiman	221 0 10	Haynam	27	...	1.9.79	2	"	12 "	6 11 0	5	6 16 0	Durham Ox
2806	Catherine Hardiman	58 3 30	Haynam	27	...	1.11.77	2	"	12 "	7 9 0	5	7 14 6	"
962	Daniel Keating	298 0 0	Tongala	30	...	1.9.77	2	"	12 "	5 0 0	5	5 5 6	Echuca
674	James Grist	200 2 20	Turramberry North	130A	...	22.10.73	10	"	4 "	5 0 0	5	5 5 6	"
3148	Patrick McAleer	200 0 0	Nannocla	27 and 47	...	1.9.74	10	"	4 "	7 10 0	5	7 15 0	"
9475	William Kerlin	299 1 0	Turramberry North	1	...	4.12.76	6	"	8 "	8 0 0	5	8 5 0	"
38644	Johann G. Dohnt	320 0 0	Turramberry	5	...	20.11.76	6	"	8 "	8 0 0	5	8 5 0	"
28920	John Madill	320 0 0	Turramberry	5	...	1.10.77	3	"	11 "	4 0 0	5	4 5 0	"
47504	Mary Jane Sarre, as administratrix of John Sarre	160 0 0	Barnam	77B	...	"	2	"	11 "	3 1 6	5	3 6 6	"
1037	Laurence Lyons	122 0 3	Turramberry North	24	...	1.12.77	2	"	12 "	3 19 0	5	4 4.9	"
248	Caroline Hillman	158 0 0	Wanup	154B	...	1.4.79	3	"	11 "	3 19 0	5	4 4.9	"

SITTINGS OF LOCAL LAND BOARDS—continued.

Place of Meeting of Local Land Board.	Time of Meeting.	Members of Local Land Board.
	1881.	
Dimboola ...	Thursday, 28th April, 11 a.m.	Land Officer
Stawell ...	Wednesday, 20th April, 11 a.m.	Land Officer
Echuca ...	Thursday, 28th April, 11 a.m.	Land Officer
Kerang ...	Wednesday, 27th April, 10 a.m.	Land Officer
St. Arnaud ...	Thursday, 21st April, 11 a.m.	Land Officer
East Charlton	Thursday, 7th April, 11 a.m.	Land Officer
Wedderburne	Friday, 8th April, 11 a.m.	Land Officer
Sandhurst ...	Thursday, 17th April, 11 a.m.	Land Officer
Seymour ...	Wednesday, 6th April, 10 a.m.	Land Officer
Heathcote ...	Tuesday 12th April, 11 a.m.	Land Officer
Rushworth ...	Wednesday, 13th April, 10 a.m.	Land Officer
Yea ...	Wednesday, 27th April, 10 a.m.	Land Officer

LAND OPEN FOR SELECTION.

NOTICE is hereby given that the following portion of land will be open for application, under Part II., section 19, of *The Land Act 1869*, on and after the 1st April 1881, at Nine o'clock a.m., subject to payment of the value of improvements, if any, upon the land.

R. RICHARDSON,

Commissioner of Crown Lands and Survey.

Department of Lands and Survey
(Occupation Branch),
Melbourne, 16th March 1881.

Horsham district: parish of Minimay; area, 118 acres; part of allotments 19 and 20, east of and adjoining E. Boyle's selection.

LAND WITHDRAWN FROM SELECTION.—BENALLA DISTRICT.

NOTICE is hereby given that the undermentioned land is withdrawn from selection:—
320 acres, parish of Pine Lodge, formerly held under 19th section by J. W. Sutton, deceased, declared open for selection on 18th March 1881 in *Government Gazette* of 4th March 1881, page 704.

R. RICHARDSON,

Commissioner of Crown Lands and Survey.

Department of Lands and Survey
(Occupation Branch),
Melbourne, 16th March 1881.

REGULATIONS FOR COMMONS.

THE Governor in Council has approved of the Regulations for Commons which are hereto subjoined.

R. RICHARDSON,

Commissioner of Crown Lands and Survey.

Lands and Survey Office,
Melbourne, 16th March 1881.

REGULATIONS FOR MANAGEMENT OF THE BALLAARAT WEST TOWN COMMON.

In pursuance of the regulations relating to commons made by the Governor in Council on the 1st April 1879, the Council of the City of Ballarat, having drafted the following Regulations for management of the Ballaarat West Town Common, submit the same for revision by the Board of Land and Works and approval by the Governor in Council, in lieu of the regulations heretofore in force in respect of such common.

Regulations.

1. Ratepayers, holders of miners' rights, business licenses, or carriers' licenses may respectively depasture on the common four head of large cattle, or the equivalent of the whole or a portion thereof in small cattle, on the basis that one head of large cattle be deemed equivalent to three head of small cattle.

2. All persons depasturing stock on the common shall, on the appointed branding days, bring, or assist to bring, their stock to the branding yard, and after paying the fixed amount of fees shall see their stock branded with the common brand. The

herdsman will give the person so paying a receipt by the managers, and unless so paid for and branded, stock may be impounded if found trespassing on the common. When necessary the brand shall be renewed so as to keep it plainly legible during the time the stock are so depasturing on the common.

3. The fees for depasturing stock on the common shall be as follow, payable half-yearly in advance on the first Wednesday in January and July respectively:—

- (1.) For every horse or mare, Ten (10) shillings per annum.
- (2.) For every head of other stock, Eight (8) shillings per annum.

No fees will be charged for the progeny of any registered stock which may, in the opinion of the herdsman, be under twelve months old.

4. Owners of stock shall give to the herdsman a written description (on the forms to be supplied by the managers) of every animal they may desire to have registered, when paying the fees for same.

5. No stock shall be removed from the common without notice having been first given by the owners thereof to the herdsman, with exception of milking cows and working bullocks, in which cases the herdsman shall use every care, but shall not be responsible therefor. All removed stock must on return to the common be given into the charge of the herdsman.

6. If any animal die upon the common, the owner thereof shall, within six hours after notice from the herdsman, cause the carcass to be removed off the common, or to be buried thereon in a spot to be pointed out by the herdsman.

7. The herdsman shall report to the managers immediately on indication of disease in any of the stock on the common, and likewise to the owner or owners, and the managers shall at once take steps to remove such diseased stock from the common, and the owner or owners thereof shall be allowed to substitute sound stock for same, but no fees will be returned. The managers will not be responsible for any loss that the owners may incur by such stock becoming diseased.

8. The herdsman shall, upon any stock straying or being removed without the consent of the owner, acquaint such owner thereof within six days, and in the event of no notice being given within that time and loss of the stock, the herdsman shall be held responsible for such loss to the amount of Two pounds sterling per head, the same to be deducted from his salary or recovered from his surety.

9. The herdsman, after giving three days' notice in writing to the managers and owners, shall not be responsible for any stock that may be intractable or found difficult to keep on the common after the exercise by him of due care.

10. No bull or entire horse shall be depastured on the common without the written sanction of the managers.

11. The herdsman may impound any stock trespassing on the common. All travelling stock remaining on the common more than twenty-four hours may be impounded.

12. A general muster of all stock shall be made by the herdsman (with the assistance of the owners of such stock) on the first Wednesdays in January and July, for the purpose of renewing the brands and receiving fees for the ensuing half-year.

13. The managers shall not be responsible for any stock placed upon the common.

Every person offending against any of the foregoing regulations shall, on conviction before any justice, forfeit and pay a penalty not exceeding Twenty pounds (£20) for each offence.

(L.S.) ROBERT LEWIS, Mayor,
GEO. FERRY, Town Clerk.

Approved by the Governor in Council
the 16th March 1881.

ROB. WADSWORTH,
Clerk of the Executive Council.

REGULATIONS FOR MANAGEMENT OF THE REEDY CREEK COMMON.

In pursuance of the regulations relating to commons made by the Governor in Council on the 1st of April 1879, the Managers of the Reedy Creek Common, having drafted the following Regulations for management thereof, submit the same for revision by the Board of Lands and Works and approval by the Governor in Council.

Regulations.

1. Ratepayers, holders of miners' rights, business licenses, or carriers' licenses, residing within a distance of five (5) miles from the common, may respectively depasture thereon four (4) head of large cattle, or the equivalent of the whole or a portion thereof in small cattle, on the basis that one head of large cattle be deemed equivalent to three (3) head of small cattle.

2. Goats may be depastured on such portions only of the common as the managers may set apart for that purpose. Provided always that no one person shall be entitled to depasture more than three (3) goats thereon, and that the owners provide a cross-bar not less than three (3) feet long, and keep it fastened on to each goat's neck whilst depasturing on the common.

3. No bulls or male goats shall be depastured on the common without the sanction, in writing, of the managers.

4. All young cattle (the progeny of cattle depasturing on the common) may, while under six months old, run on the common free of charge.

5. All persons desirous of depasturing stock on the common shall be in attendance therewith at the shepherd's hut yards on the first Monday in the months of January and July in each year, for the purpose of giving a full and correct description of such stock, and of assisting to brand the same, and shall pay the prescribed fees for such stock.

6. The following shall be the scale of fees for depasturing stock on the common, viz. :-

For every horse or mare	6s. per annum.
For every head of horned cattle	4s. "
For every goat	2s. "

The fees for stock depasturing on the common shall be paid by the owners of such stock half-yearly in advance, and the half-year shall commence respectively on the first Monday in the months of January and July in each year, and the fee for the half-year then next ensuing shall be deemed to be due on the first Monday aforesaid.

7. All cattle, horses, pigs, and goats found on the common without the common brand shall be deemed to be trespassing thereon, and may be forthwith impounded by the herdsman, or the owners sued for trespass.

8. No person shall be permitted to remove any stock from the common without having first given notice to, and obtained the permission of, the managers or herdsman in charge of the common.

9. The managers shall not be held responsible for any loss or injury of or to any stock depasturing on the common, but shall, by their herdsman, take every possible care of such stock, and, in the event of loss or injury, shall give to the owners of such stock every information and assistance.

10. The managers shall cause to be removed from the common all diseased stock which may by a competent person be declared to be diseased and dangerous to the health of the other stock on the common, and may require the owner thereof to keep such stock off the common; and should such owner refuse or neglect so to do the managers may cause such diseased stock to be forthwith destroyed and buried, and the owner thereof shall not be entitled to compensation therefor, but shall be liable to any necessary expenses incurred in their destruction and interment.

11. Persons travelling with stock may encamp therewith upon the common for twenty-four (24) hours free of charge. But should such stock remain upon the common after the expiration of twenty-four (24) hours, they shall be deemed to be trespassing thereon, and may be impounded accordingly. Provided always that the managers may, if they think fit, grant permission for such stock to remain upon the common on payment, in advance, to them or to the herdsman of the fees following, namely :-

For every horse	3d. per day.
For other stock	1½d. per head per day.

12. The managers may destroy any goats found upon the common, unless such goats are branded with the common brand and have a cross-bar on their necks, as provided for in clause No. 3 of the regulations.

13. No person shall wilfully injure or destroy, or unnecessarily disturb any stock depasturing upon the common.

Every person offending against any of the foregoing regulations shall, on conviction before any justice, forfeit and pay a penalty not exceeding Twenty pounds (£20) for each offence.

WALTER PERKINS,
PATRICK MCMANNIS,
JOHN N. HORN,
Managers.

Approved by the Governor in Council
the 16th March 1881.

ROB. WADSWORTH,
Clerk of the Executive Council.

HEALESVILLE PUBLIC CEMETERY.

THE subjoined Rules and Regulations have been submitted to the Governor in Council, in accordance with section 9 of *The Cemeteries Statute 1864* (27 Vict. No. 201).

R. RICHARDSON,
Commissioner of Crown Lands and Survey.
Lands and Survey Office,
Melbourne, 16th March 1881.

RULES AND REGULATIONS.

At a meeting held on 20th April 1880, the following Rules and Regulations were passed, subject to the approval of the Governor in Council, viz. :-

1st. All charges must be paid to the secretary when orders are given, or before the ground or vault is opened.
2nd. Orders for interment must be given to the person in charge of the cemetery before 5 p.m. on the day previous to interment.

3rd. The name, age, late place of residence, and probable cause of death of deceased must be stated at the time of giving the order to the secretary.

4th. The procession to arrive at cemetery punctually at the hour appointed for the funeral.

5th. On application for permission to make a vault or erect a monument to the secretary, the trustees will grant such, subject to the payment of the proper fees.

6th. All monuments, vaults, graves, and gravestones must be kept in good repair at the owners' expense, on the caretaker reporting such to the trustees.

7th. Wooden fences allowed, but if not kept in proper repair, will be removed by order of the trustees, without notice to the owner.

8th. Charges will be remitted on the burial of any poor person, on the certificate of a minister of religion, or other evidence proving to the satisfaction of the trustees that the relatives of the deceased were unable to pay the usual fees.

9th. A drawing or sketch of every tomb, pedestal, stone, and a plan of every monument or tablet, proposed to be erected, and a copy of every epitaph or inscription, to be submitted to the trustees for approval, who may withhold permission, and prevent

the erection of any monument which shall appear to them unbecoming or inappropriate; and shall determine and fit the position of any monument which may be preferred, to be erected according to the description, size, and character thereof, having reference to the general plan for ornamenting said cemetery in an appropriate manner.

10th. Every coffin in a vault must be bricked in, or cemented, or covered by a slab of stone, slate, or iron.

11th.—No servant or other person employed by or engaged in any duty on behalf of the trustees will be permitted to receive any gratuity or fees for the discharge thereof.

12th. All persons found or known to have destroyed the fences, or in any manner injured the cemetery, will be prosecuted as the law directs.

13th. A plan of the ground and a register will be kept, which may be examined.

14th. All meetings of the trustees required to be called by the secretary: three to form a quorum.

15th. The trustees reserve to themselves the right of making any alteration from time to time in these rules, regulations, and charges, subject to the approval of His Excellency the Governor in Council.

JOHN HOLLAND,
JOHN MORRISON,
WILLIAM CARTER,
F. H. NARRAWAY,
Trustees.
F. H. NARRAWAY, Secretary.

Approved by the Governor in Council
the 16th March 1881.
ROB. WADSWORTH,
Clerk of the Executive Council.

HEALESVILLE PUBLIC CEMETERY.

THE subjoined Scale of Fees has been made and published in accordance with § 15 of *The Cemeteries Statute 1864* (27 Vict. No. 201).

R. RICHARDSON,
Commissioner of Crown Lands and Survey.
Lands and Survey Office,
Melbourne.

SCALE OF FEES AND CHARGES.

	£	s.	d.
For showing and laying off ground for each interment	0	2	0
" Filling title-deed, single graves	0	2	0
" Ditto, two or more	0	3	6
<i>Ordinary Graves.</i>			
For single interment in open ground	0	15	0
" Still-born children	0	7	6
" Children under 1 year	0	7	6
<i>Private Graves.</i>			
For land, if selected by trustees	0	15	0
" " selected by applicant	1	2	6
" " sinking 6 ft.	0	15	0
" First additional foot	0	3	6
" Second ditto	0	5	6
" Third ditto	0	7	6
And so on in progression for each additional foot.			
" Every re-opening	0	12	0
" Land, family vaults, per foot in width up to 12 ft.	0	7	6

JOHN HOLLAND,
JOHN MORRISON,
WILLIAM CARTER,
F. H. NARRAWAY,
Trustees.
F. H. NARRAWAY, Secretary.

Approved by the Governor in Council
the 16th March 1881.
ROB. WADSWORTH,
Clerk of the Executive Council.

CEMETERIES.

ACCOUNTS of Trustees, pursuant to *The Cemeteries Statute of 1864* (27 Vict. No. 201, sec. 28).

BAIRNSDALE PUBLIC CEMETERY.
1st January to 31st December 1880.

RECEIPTS.			
Balance	£11	4	6
Fees for graves, &c.	46	15	0
Fees remitted for burial of poor	3	10	0
	£61	9	6
EXPENDITURE.			
Salaries	£13	13	1
Office expenses	2	9	8
Works	4	0	0
Grave-digging	22	0	0
Contingencies	1	1	9
Fees remitted for burial of poor	3	10	0
Balance	14	15	0
	£61	9	6

JAMES CAMERON,
CHRIST. H. COOPER,
C. CHAPMAN GREENE,
DAVID POTTER,
Trustees.

Declared at Bairnsdale the 7th day of February 1881, before
JOHN DIGBY SMITH, J.P.

March 18, 1881.

836

BARKLY PUBLIC CEMETERY.

1st January to 31st December 1880.

RECEIPTS.			
Balance	£0 3 4
			£0 3 4
EXPENDITURE.			
Office expenses	£0 0 4
Balance	0 3 0
			£0 3 4

JAMES KERR BROWN,
JAMES HERD,
DANIEL O'NEILL,
WILLIAM PECK,

Trustees.

Declared at Barkly the 26th day of February 1881, before
Jno. E. ANDREWS, J.P.

BOROONDARA PUBLIC CEMETERY.

1st January to 31st December 1880.

RECEIPTS.			
Balance	£106 7 7
Fees for graves, &c.	919 13 6
Fixed deposit, No. 1	318 6 0
Interest on same	19 1 6
Fixed deposit, No. 2	200 0 0
Interest on same	12 11 6
			£1,576 0 1
EXPENDITURE.			
Salaries	£180 0 0
Office expenses	16 16 5
Works	255 19 8
Building	14 0 0
Grave-digging	203 16 9
Insurance	1 8 0
Bonus to sexton	10 10 0
Fixed deposit, No. 1	337 7 6
Fixed deposit added	252 12 6
Ditto ditto, No. 2	212 11 6
Balance	80 17 9
			£1,576 0 1

A. PURCHAS,
WM. HORDEEN,
T. JUDD,

Trustees.

Declared at Melbourne the 17th day of February 1881, before
GEORGE LEWIS, J.P.

BOWMAN'S FOREST PUBLIC CEMETERY.

1st January to 31st December 1880.

RECEIPTS.			
Balance	£8 11 2
Fees for graves, &c.	3 0 0
			£11 11 2
EXPENDITURE.			
Office expenses	£0 2 2
Works	6 11 6
Balance	4 17 6
			£11 11 2

WILLIAM WELLS,
WILLIAM ROBERTS,
DAVID ALEXANDER,

Trustees.

Declared at Beechworth the 19th day of February 1881, before
JAMES INGRAM, J.P.

BUNINYONG PUBLIC CEMETERY.

1st January to 31st December 1880.

RECEIPTS.			
Balance	£47 0 3
Fees for graves, &c.	119 4 6
			£166 4 9
EXPENDITURE.			
Salaries	£19 1 0
Office expenses	2 2 6
Works	65 0 0
Grave-digging	14 5 0
Contingencies	0 10 11
Balance	65 5 4
			£166 4 9

J. HIGGINS,
GEO. A. HALE,
H. M. GREAVES,

Trustees.

Declared at Buninyong the 14th day of February 1881, before
EDWARD NEWMAN, J.P.

DUNOLLY PUBLIC CEMETERY.

1st January to 31st December 1880.

RECEIPTS.			
Balance	£0 0 6
Fees for graves, &c.	81 5 0
Government grant	10 0 0
Balance due bank	15 5 5
			£106 10 11
EXPENDITURE.			
Salaries	£20 16 0
Office expenses	0 9 8
Works	18 10 3
Grave-digging, &c.	65 0 0
Contingencies	0 19 0
Interest to bank	0 16 0
			£106 10 11

J. HARRIS,
J. RUSSELL,
JAMES BELL,

Trustees.

Declared at Dunolly the 23rd day of February 1881, before
H. B. DALY, J.P.

FOOTSCRAY PUBLIC CEMETERY.

1st January to 31st December 1880.

RECEIPTS.			
Balance	£6 1 6
Fees for graves, &c.	198 17 6
National Bank overdraft, 1880 (to be refunded)	95 10 1
Other sources of income	7 7 0
			£217 16 1
EXPENDITURE.			
Salaries	£76 5 0
Office expenses	4 0 6
Works	4 16 6
Insurance	1 4 0
Contingencies	15 19 10
National Bank overdraft, 1879	101 9 3
Balance	14 1 0
			£217 16 1

GEORGE S. BELL,
EDWARD HOPKINS,
J. C. JOHNSON,

Trustees.

Declared at Footscray the 8th day of March 1881, before
HUGH MORRIS, J.P.

GORDON PUBLIC CEMETERY.

1st January to 31st December 1880.

RECEIPTS.			
Balance	£7 1 10
Fees for graves, &c.	48 17 6
Other sources of income	0 10 0
			£56 9 4
EXPENDITURE.			
Salaries	£12 0 0
Office expenses	1 19 1
Works	17 8 5
Grave-digging	13 5 0
Contingencies	2 15 0
Balance	9 1 10
			£56 9 4

JOHN McCULLOCH,
ROBERT IRWIN,
ROBERT HALLOW,

Trustees.

Declared at Gordon the 28th day of February 1881, before
T. ANKETELL, J.P.

HERNE HILL (GEELONG) PUBLIC CEMETERY.

1st January to 31st December 1880.

RECEIPTS.			
Balance	£15 3 2
Fees for graves, &c.	118 15 6
Other sources of income	13 14 0
Due secretary	11 5 0
			£158 17 8
EXPENDITURE.			
Salaries	£135 0 0
Office expenses	2 14 0
Works	14 15 10
Insurance	1 2 6
Balance	5 5 4
			£158 17 8

L. G. CARSTAIRS,
THOS. KITCHEN,
THOS. W. ALLEN,

Trustees.

Declared at Geelong the 28th day of February 1881, before
JOHN M. GARRATT, J.P.

March 18, 1881.

HRYFIELD PUBLIC CEMETERY.

1st January to 31st December 1880.

RECEIPTS.	
Balance	£5 4 6
Fees for graves, &c.	2 5 0
Fees remitted for burial of poor	1 0 0
	£8 9 6

EXPENDITURE.	
Office expenses	£0 5 0
Grave-digging	1 5 0
Fees remitted for burial of poor	1 0 0
Balance	5 19 6
	£8 9 6

H.Y. WILLIAMS,
ALAN MARSHAL,
HENRY FRANCE,
Trustees.

Declared at Maffra the 1st day of March 1881, before JNO. H. SIMMONS, J.P.

JAN JUC PUBLIC CEMETERY.

1st January to 31st December 1880.

RECEIPTS.	
Balance	£1 6 0
Fees for graves, &c.	2 0 0
	£3 6 0

EXPENDITURE.	
Office expenses	£0 5 0
Works	0 12 6
Grave-digging	1 2 6
Insurance	1 0 0
Balance	0 6 0
	£3 6 0

R. MURCHISON,
JOHN WOODS,
THOS. C. CALDWELL,
Trustees.

Declared at Geelong the 28th day of February 1881, before RICHD. PARKER, J.P.

LORNE PUBLIC CEMETERY.

29th April to 31st December 1878.

RECEIPTS.	
Balance	£0 2 2

EXPENDITURE.	
Office expenses	0 2 2
	£0 2 2

JAS. GOSNEY,
THOMAS MOUNTJOY,
JOHN ELKINGTON,
Trustees.

Declared at Lorne the 28th day of February 1881, before CHAS. BEAL, J.P.

LORNE PUBLIC CEMETERY.

1st January to 31st December 1879.

RECEIPTS.	
Government grant	£25 0 0
Balance	0 4 0
	£25 4 0

EXPENDITURE.	
Balance	£0 2 2
Office expenses	0 1 10
Works	25 0 0
	£25 4 0

JAS. GOSNEY,
THOMAS MOUNTJOY,
JOHN ELKINGTON,
Trustees.

Declared at Lorne the 28th day of February 1881, before CHAS. BEAL, J.P.

LORNE PUBLIC CEMETERY.

1st January to 31st December 1880.

RECEIPTS.	
Balance	£0 5 2
	£0 5 2

EXPENDITURE.	
Balance	£0 4 0
Office expenses	0 1 2
	£0 5 2

JAS. GOSNEY,
THOMAS MOUNTJOY,
JOHN ELKINGTON,
Trustees.

Declared at Lorne the 28th day of February 1881, before CHAS. BEAL, J.P.

MARYBOROUGH PUBLIC CEMETERY.

1st January to 31st December 1880.

RECEIPTS.	
Balance	£13 12 3
Fees for graves, &c.	142 0 0
Fees (remitted) for burial of poor	15 10 0
Other sources of income	6 12 0
	£177 14 3

EXPENDITURE.	
Salaries	£14 1 0
Office expenses	0 15 0
Works	6 9 0
Grave-digging	98 7 0
Fees remitted for burial of poor	15 10 0
Balance	42 12 3
	£177 14 3

THOS. CORRY,
M. ADAMSON,
DANIEL TAYLOR,
Trustees.

Declared at Maryborough the 10th day of March 1881, before DAVID BARR, J.P.

MELBOURNE (OLD) PUBLIC CEMETERY.

1st January to 31st December 1880.

RECEIPTS.	
Fees for graves, &c.	£21 0 0
	£21 0 0

EXPENDITURE.	
Salaries	£20 5 0
Office expenses	0 15 0
	£21 0 0

R. HALE BUDD,
JOHN COSGRAVE,
Trustees.

Declared at Melbourne the 28th day of February 1881, before FREDERICK WALSH, J.P.

MELBOURNE PUBLIC CEMETERY.

1st January to 31st December 1880.

RECEIPTS.	
Balance	£222 8 10
Fixed bank deposits	3,750 0 0
Fees for graves, &c.	6,006 15 0
Fees (remitted) for burial of poor ¹	225 16 4
Bank interest	10 10 0
Other sources of income	...
	£10,215 10 2

EXPENDITURE.	
Salaries	£1,164 10 0
Office expenses	72 17 1
Works	1,928 18 8
Repairs and painting to buildings, fences, &c.	20 17 1
Grave-digging	1,389 15 8
Insurance and guarantees	12 7 6
Contingencies	124 3 7
Charges returned	8 8 6
Fees remitted for burial of poor ¹	...
Fixed bank deposits	5,000 0 0
Balance in bank	493 12 1
	£10,215 10 2

W. HENRY CUTTS,
JAMES BENNIE,
ISAAC HART,
Trustees.

Declared at Melbourne this 28th day of February 1881, before HERBERT J. HENTY, J.P.

¹ NOTE.—The trustees have granted the following numbers of free interments during 1880:—

From the Melbourne Hospital	294
" " Benevolent Asylum	56
" " Lying-in Hospital	79
" Orphanages	4
" Alfred Hospital	25
Certified by Ministers of Religion	137
" Magistrates	112
" Others	39
Total	746

March 18, 1881.

£38

MORTLAKE PUBLIC CEMETERY.

1st January to 31st December 1880.

RECEIPTS.	
Balance	£22 1 6
Fees for graves, &c.	8 5 6
	£30 7 0
EXPENDITURE.	
Salaries	£8 10 6
Office expenses	5 5 0
Works	2 0 0
Contingencies	2 4 0
Balance	12 7 6
	£30 7 0

JOHN GRIEVE,
W. T. SWEETNAM,
JOSEPH WYKES,
Trustees.

Declared at Mortlake the 4th day of March 1881, before
THOMAS DOWLING, J.P.

NEWSTEAD PUBLIC CEMETERY.

1st January to 31st December 1880.

RECEIPTS.	
Balance	£1 7 11
Fees for graves, &c.	18 16 0
	£20 3 11
EXPENDITURE.	
Works	£6 15 0
Grave-digging	9 10 0
Contingencies	0 11 3
Balance	3 7 8
	£20 3 11

AUGUST NOMENS,
JOHN TREACY,
EDGAR SLEE,
Trustees.

Declared at Newstead the 28th day of February 1881, before
J. C. HOUSE, J.P.

ONDIT AND CUNDARE PUBLIC CEMETERY.

1st January to 31st December 1879.

RECEIPTS.	
Balance	£19 14 4
Fees for graves, &c.	3 5 0
	£22 19 4
EXPENDITURE.	
Salaries	£4 0 0
Grave-digging	1 5 0
Balance	17 14 4
	£22 19 4

E. COULSTON,
ROBERT BAKER,
CHARLES BUCHANAN,
Trustees.

Declared at Ondit the 3rd day of March 1881, before JOHN
HOOD, J.P.

ONDIT AND CUNDARE PUBLIC CEMETERY.

1st January to 31st December 1880.

RECEIPTS.	
Balance	£17 14 4
Fees for graves, &c.	4 5 0
	£21 19 4
EXPENDITURE.	
Salaries	£4 0 0
Works	1 7 6
Grave-digging	2 5 0
Balance	14 6 10
	£21 19 4

E. COULSTON,
ROBERT BAKER,
CHARLES BUCHANAN,
Trustees.

Declared at Ondit the 3rd day of March 1881, before JOHN
HOOD, J.P.

PITFIELD PUBLIC CEMETERY.

1st January to 31st December 1880.

RECEIPTS.	
Balance	£1 11 3
Fees for graves, &c.	2 10 0
Other sources of income	0 7 0
	£4 8 3
EXPENDITURE.	
Salaries	£1 0 0
Office expenses	0 4 0
Works	0 17 3
Balance	2 7 3
	£4 8 3

STEPHEN HORE,
WILLIAM MOONEY,
his
JOSEPH X BAILLIE,
mark
Trustees.

Declared at Glenfine, the 27th day of February 1881, before
W. T. ROWE, J.P.

ROKEWOOD PUBLIC CEMETERY.

1st January to 31st December 1880.

RECEIPTS.	
Balance	£5 1 11
Fees for graves, &c.	29 12 0
	£34 13 11
EXPENDITURE.	
Salaries	£30 5 0
Office expenses	0 3 2
Works	0 12 6
Grave-digging	1 0 0
Contingencies	0 7 6
Balance	2 5 9
	£34 13 11

WILLIAM LAURISON,
BENJAMIN SARGEANT,
JOHN HINES,
Trustees.

Declared at Rokewood the 28th day of February 1881, before
C. W. STANBROOK, J.P.

RUNNYMEDE PUBLIC CEMETERY.

1st January to 31st December 1877.

RECEIPTS.	
Balance	£8 19 0
Fees for graves	6 0 0
Other sources of income	3 1 3
	£18 0 3

EXPENDITURE.—Nil.

CHARLES MONEY RAVEN,
MICHAEL GUNNEEN,
JEREMIAH O'BRIEN,
ALBERT LEE,
Trustees.

Declared at Runnymede the 28th day of February 1881, before
T. S. FERGUSON, J.P.

RUNNYMEDE PUBLIC CEMETERY.

1st January to 31st December 1878.

RECEIPTS.	
Balance	£18 0 3
Fees for graves	2 0 0
	£20 0 3

EXPENDITURE.—Nil.

CHARLES MONEY RAVEN,
MICHAEL GUNNEEN,
JEREMIAH O'BRIEN,
ALBERT LEE,
Trustees.

Declared at Runnymede the 28th day of February 1881, before
T. S. FERGUSON, J.P.

RUNNYMEDE PUBLIC CEMETERY.

1st January to 31st December 1879.

RECEIPTS.	
Balance ...	£20 0 3
Fees for graves ...	0 17 6
	£20 17 9

EXPENDITURE.—Nil.

MICHAEL CUNNEEN,
CHARLES MONEY RAVEN,
JEREMIAH O'BRIEN,
ALBERT LEE,

Trustees.

Declared at Runnymede the 28th day of February 1881, before
T. S. FERGUSON, J.P.

RUNNYMEDE PUBLIC CEMETERY.

1st January to 31st December 1880.

RECEIPTS.	
Balance ...	£20 17 9
Fees for graves, &c. ...	3 10 9
Other sources of income ...	8 18 2
	£33 6 8
EXPENDITURE.	
Office expenses ...	£7 18 6
Works ...	23 4 9
Balance ...	2 3 5
	£33 6 8

MICHAEL CUNNEEN,
CHARLES MONEY RAVEN,
JEREMIAH O'BRIEN,
ALBERT LEE,

Trustees.

Declared at Runnymede the 28th day of February 1881, before
T. S. FERGUSON, J.P.

ST. KILDA PUBLIC CEMETERY.

1st January to 31st December 1880.

RECEIPTS.	
Balance ...	£311 0 11
Fees for graves, &c. ...	1,385 7 0
Free interments ...	22 4 0
	£1,718 11 11

EXPENDITURE.	
Salaries and wages ...	£982 0 0
Office expenses ...	19 15 1
Works ...	207 2 4
Free interments ...	22 4 0
Building ...	10 4 6
Insurance ...	2 13 0
Contingencies ...	29 9 9
Balance ...	445 3 3
	£1,718 11 11

HENRY S. GURNER,
HENRY H. HULL,
H. BROWN,

Trustees.

Declared at Melbourne the 23rd day of February 1881, before
J. McCUTCHEON, J.P.

TALLANGATTA (WAGRA) PUBLIC CEMETERY.

1st January to 31st December 1880.

RECEIPTS.	
Fees for graves, &c. ...	£1 10 0
Government loan (to be refunded) ...	25 0 0
Other sources of income ...	8 19 0
	£35 9 0
EXPENDITURE.	
Office expenses ...	£0 1 0
Works ...	30 3 0
Contingencies ...	5 5 0
	£35 9 0

THOMAS LEY,
GEORGE WILKINSON,
WALDEMAR DYRING,

Trustees.

Declared at Tallangatta the 28th day of February 1881, before
JOSEPH HANSON, J.P.

VAUGHAN PUBLIC CEMETERY.

1st January to 31st December 1880.

RECEIPTS.	
Balance ...	£11 5 2
Fees for graves, &c. ...	10 8 0
	£21 13 2

EXPENDITURE.

Office expenses ...	£0 17 6
Works ...	19 1 9
Grave-digging ...	1 10 0
Balance ...	0 3 11
	£21 13 2

JOHN RODGER,
JOHN WILLIAMS,
WILLIAM HINE,

Trustees.

Declared at Vaughan the 1st day of March 1881, before
C. TOLSTRUP, J. P.

WALLAN WALLAN PUBLIC CEMETERY.

1st January to 31st December 1880.

RECEIPTS.	
Balance ...	£8 13 1
Fees for graves, &c. ...	9 19 0
	£18 12 1

EXPENDITURE.

Office expenses ...	£0 3 6
Works ...	4 2 6
Grave-digging ...	3 13 0
Balance ...	10 13 1
	£18 12 1

WILLIAM HARTLEY BUDD,
W. MACLEOD,
PATRICK LAFFEY,

Trustees.

Declared at Kilmore, the 28th day of February 1881, before
JOHN MCBURNBY, J.P.

WARRNAMBOOL PUBLIC CEMETERY.

1st January to 31st December 1880.

RECEIPTS.	
Fees for graves, &c. ...	£173 11 0
Fees (remitted) for burial of poor ...	19 10 0
Other sources of income ...	2 0 0
	£194 1 0

EXPENDITURE.	
By Balance due Bank of Australasia ...	£4 16 11
Salaries ...	110 0 0
Office expenses ...	3 0 8
Works ...	2 10 1
Insurance ...	1 10 0
On account loan refunded to Messrs. Cramond and Dickson ...	22 0 0
Fees remitted for burial of poor ...	19 10 0
Balance ...	30 13 4
	£194 1 0

J. G. CRAMOND,
WILLIAM ARDLIE,
JOHN BELL,

Trustees.

Declared at Warrnambool the 4th day of March 1881, before
LESLIE OGILBY, J.P.

WHITE HILLS PUBLIC CEMETERY.

1st January to 31st December 1880.

RECEIPTS.	
Balance ...	£6 4 11
Bank deposit-receipt ...	280 18 0
Fees for graves, &c. ...	380 0 6
Fees (remitted) for burial of poor ...	1 1 6
	£668 4 11

EXPENDITURE.	
Salaries ...	£275 0 0
Office expenses ...	3 8 0
Works ...	72 13 5
Insurance ...	1 0 0
Contingencies ...	0 3 0
Fees remitted for burial poor ...	1 1 6
Bank deposit-receipt ...	280 18 0
Balance ...	33 15 0
	£668 4 11

J. HOLDSWORTH,
WILLIAM D. TAYLOR,
ANDREW DONALD,

Trustees.

Declared at Sandhurst the 26th day of February 1881, before
ROBT. STRICKLAND, J.P.

WEEKLY ABSTRACT OF BIRTHS AND DEATHS.

A BSTRACT of Births and Deaths registered in the Metropolitan and Suburban Registration Districts during the week ending 12th March 1881.

District.	Deputy Registrar.	Births.	Deaths.
Brighton	S. P. Simmonds ...	5	1
Brighton East	W. Ward ...	1	...
Brunswick	Joseph George ...	5	3
Carlton	J. Glennon ...	21	12
Public Institutions ...	"	3 ^a
Caulfield	H. Pennington ...	1	1
Cheltenham	W. Meeres ...	3	1
Coburg	T. Talbot	1
Collingwood City ...	W. Davies ...	16	17
Emerald Hill	Andrew Plummer ...	11	14
Essendon	Ellen M. Hinkins ...	1	1
Fitzroy City { North ...	Catherine Langan ...	9	3
South ...	A. Anderson ...	6	6
Flemington	James Gibson ...	7	2
Footscray	J. C. C. Schild ...	9	2
Hawthorn	T. E. Serpell	1
Heidelberg	G. Williams	1
Hotham (East)	C. H. Reynolds ...	6	3
Hotham (West)	R. C. Barrett ...	8	4
" Benevolent Asylum ...	"	1
Kellor	R. G. Ely	1
Kew	F. Barnard ...	3	1
" Lunatic Asylum ...	"	2
Maidstone	W. Pullar
Malvern	W. J. Wilson ...	2	2
Melbourne (South) ...	Ellen Prendergast ...	5	5
" Public Institutions ...	"	9 ^b
Melbourne (West) ...	M. L. Nagle ...	11	2
Northcote	S. Angior ...	1	...
" Yarra Bend Asylum ...	"	2
Prahran	Isabella White ...	9	3
" Alfred Hospital ...	"	2
Richmond	E. J. Croker ...	17	15
Sandridge	Andrew Plummer ...	6	5
South Yarra	J. Turner ...	9	4
St. Kilda	Blanche E. Manley ...	2	4
Williamstown	Jane A. Burke ...	4	4
		178	136

^a Two in the Children's Hospital, one in the Lying-in Hospital.

^b Eight in the Hospital, one in the Gaol.

Of the deaths, sixty (or over 44 per cent.) were of children under the age of three years; forty-six, or nearly 34 per cent., being under one year.

Registrar-General's Office,
Melbourne, 16th March 1881.

RICHD. GIBBS,
Registrar-General.

Courts.

ARARAT.—COUNTY COURT.—Notice is hereby given that the next sittings of the County Court at Ararat will be held at the Court House, Ararat, on Friday the 20th day of May next, at Ten o'clock in the forenoon. (By order)—J. KEOGH, Registrar. Court House, Ararat, 16th March 1881.

ARARAT.—COURT OF MINES.—Notice is hereby given that the next sittings of the Court of Mines for the Mining District of Ararat, at Ararat, will be held at the Court House, Ararat, on Friday the 20th day of May next, at Ten o'clock in the forenoon. (By order)—J. KEOGH, Clerk of the said Court. Court House, Ararat, 16th March 1881.

BAIRNSDALE.—COUNTY COURT.—Notice is hereby given that a County Court will be held at Bairnsdale, on Monday the 16th day of May 1881, at the hour of Ten o'clock in the forenoon.—(By order of the Judge), JAMES H. TYRER, Registrar of the said Court. Court House, Bairnsdale, 9th March 1881.

BAIRNSDALE.—COURT OF MINES.—Notice is hereby given that a sitting of the Court of Mines for the Gippsland Mining District will be held at Bairnsdale, on Monday the 16th day of May 1881, at the hour of Ten o'clock in the forenoon.—(By order of the Judge), JAMES H. TYRER, Clerk of the said Court. Court House, Bairnsdale, 9th March 1881.

BELFAST.—ELECTORAL REVISION COURT.—Notice is hereby given that a Special Court of Petty Sessions will be held at the Court House, Belfast, on Monday the 18th day of April 1881, at Ten o'clock in the forenoon, for the purpose of revising the Supplementary Lists for the Belfast, Moyno, and Yambuk divisions of the Western Province.—W. E. WHELETER, Clerk of the Revision Court. Court House, Belfast, 14th March 1881.

BRANKHOLME.—ELECTORAL REVISION COURT.—Notice is hereby given that a Special Court of Petty Sessions will be held at the Court House, Brankholme, on Monday the 18th day of April next, at the hour of Ten o'clock in the forenoon, for the purpose of revising the Supplementary Electoral List for the Brankholme division of the Western Province.—R. GARROX, Clerk of the Revision Court. Court House, Brankholme, 14th March 1881.

BRIGHT.—REVISION OF JURY LIST.—Notice is hereby given that a Revision Court will be held at the Court House, Bright, on Saturday the 2nd day of April 1881, at Ten o'clock a.m., for the purpose of revising the jury list for the jury district of the county court town of Bright.—B. KNELLER SMART, Acting Clerk of Petty Sessions. Court House, Bright, 14th March 1881.

CARAMUT.—ELECTORAL REVISION COURT.—Notice is hereby given that a Special Court of Petty Sessions will be held at the Court House, Caramut, on Monday the 18th day of April next, at the hour of Ten o'clock in the forenoon, for the purpose of revising the Supplementary Electoral List for the Caramut division of the Western Province.—S. A. MORR, Clerk of the Revision Court. Court House, Caramut, 14th March 1881.

COLERAINE.—REVISION OF JURY LIST.—Notice is hereby given that a Special Court of Petty Sessions will be held at the Court House, Coleraine, on Tuesday the 5th day of April 1881, for the purpose of revising the jury list for the county court town of Coleraine.—HAROLD MONTGOMERY, Clerk of Petty Sessions. Court House, Coleraine, 15th March 1881.

GLENORCHY.—ELECTORAL REVISION COURT.—Notice is hereby given that a Special Court of Petty Sessions will be held at the Court House, Glenorchy, on Monday the 18th day of April 1881, at Eleven o'clock in the forenoon, for the purpose of revising the Supplementary List for the Glenorchy division of the North-Western Province.—JOHN WALLACE, Clerk of the Revision Court. Court House, Glenorchy, 14th March 1881.

HAMILTON.—ELECTORAL REVISION COURT.—Notice is hereby given that a Special Court of Petty Sessions will be held at the Court House, Hamilton, on Monday the 18th day of April next, at the hour of Ten o'clock in the forenoon, for the purpose of revising the Supplementary Electoral Lists for the North and South Hamilton divisions of the Western Province.—R. GARTON, Clerk of the Revision Court. Court House, Hamilton, 14th March 1881.

HAWTHORN.—ELECTORAL REVISION COURT.—Notice is hereby given that a Special Court of Petty Sessions will be held at the Court House, Hawthorn, on Monday the 18th day of April 1881, at the hour of Ten o'clock in the forenoon, for the purpose of revising the Supplementary Electoral Lists for the Boroondara A and B divisions of the South and Central Province and the Nunawading division of the South Province.—JAMES ROBERTSON, Clerk of the Revision Court. Court House, Hawthorn, 15th March 1881.

HOTHAM.—ELECTORAL REVISION COURT.—Notice is hereby given that a Special Court of Petty Sessions will be held at the Court House, Hotham, on Monday the 18th day of April 1881, at the hour of Ten o'clock in the forenoon, for the purpose of revising the Supplementary Electoral Lists for the Hotham, Royal Park, and University divisions of the Central Province.—JAMES ROBERTSON, Clerk of the Revision Court. Court House, Hotham, 15th March 1881.

INGLEWOOD.—REVISION OF JURY LISTS.—Notice is hereby given that a Special Court of Petty Sessions will be held at the Court House, Inglewood, on Tuesday the 6th day of April 1881, at Eleven o'clock in the forenoon, for the purpose of revising the Jury Lists for the Inglewood Jury District.—F. E. HORAN, Clerk of Petty Sessions. Court House, Inglewood, 9th March 1881.

KILMORE.—REVISION OF JURY LISTS.—Notice is hereby given that a Special Court of Petty Sessions will be held at the Court House, Kilmore, on Thursday the 7th day of April 1881, at Eleven o'clock in the forenoon, for the purpose of revising the Jury Lists for the General Sessions and County Court town of Kilmore.—DANIEL OLIVER, Clerk of Petty Sessions. Court House, Kilmore, 12th March 1881.

MARYBOROUGH.—REVISION OF JURY LIST.—Notice is hereby given that a Special Court of Petty Sessions will be held at the Court House at Maryborough, on Tuesday the 5th day of April 1881, at the hour of Eleven o'clock in the forenoon, for the purpose of revising the Jury List for the Assize District of Maryborough. Dated at Maryborough this fourteenth day of March 1881.—WM. ANDERSON, Clerk of Petty Sessions.

PENSHURST.—ELECTORAL REVISION COURT.—Notice is hereby given that a Special Court of Petty Sessions will be held at the Court House, Penshurst, on Monday the 18th day of April next, at the hour of Ten o'clock in the forenoon, for the purpose of revising the Supplementary Electoral List for the Mount Rouse division of the Western Province.—S. A. MORR, Clerk of the Revision Court. Court House, Penshurst, 14th March 1881.

ROSEDALE.—ELECTORAL REVISION COURT.—Notice is hereby given that a Special Court of Petty Sessions will be held at the Court House, Rosedale, on Monday the 18th day of April a.d. 1881, at the hour of Ten o'clock in the forenoon, for the purpose of revising the Supplementary Lists of persons claiming to vote for Members of the Legislative Council for the Western division of the Eastern Province.—CHARLES DU VÉ, Clerk of the Revision Court. Court House, Rosedale, 14th March 1881.

CENTRAL CRIMINAL COURT: pursuant to Order in Council of 22 November 1880.
Melbourne Wednesday ... 20 April

COURTS OF ASSIZE: pursuant to Order in Council of 22 November 1880.

Ararat Tuesday ... 17 May
Ballarat Friday ... 20 May
Beechworth Thursday ... 5 May
Belfast Saturday ... 7 May
Castlemaine Tuesday ... 10 May
Geelong Monday ... 25 July
Hamilton Wednesday ... 11 May
Maryborough Thursday ... 14 July
Sale Tuesday ... 26 July
Sandhurst Thursday ... 12 May

GENERAL SESSIONS: pursuant to Orders in Council of 6 and 20 December 1880.

Ararat Tuesday ... 30 August
Bairnsdale Tuesday ... 17 May
Ballarat Thursday ... 7 April
Beechworth Monday ... 18 July
Belfast Friday ... 19 August
Benalla Wednesday ... 13 July
Castlemaine Tuesday ... 16 August
Clunes Tuesday ... 5 April
Daylesford Friday ... 15 July
Dunolly Thursday ... 30 June
Echuca Wednesday ... 8 June
Geelong Wednesday ... 27 April
Hamilton Thursday ... 25 August
Heathcote Monday ... 23 May
Inglewood Friday ... 8 July
Jamieson Friday ... 8 April
Kilmore Monday ... 28 March
Kyneton Thursday ... 19 May
Mansfield Monday ... 11 April
Maryborough Friday ... 29 April
Melbourne Friday ... 1 April
Palmerston Tuesday ... 10 May
Portland Monday ... 9 May
Sale Friday ... 13 May
Sandhurst Friday ... 1 April
St. Arnaud Tuesday ... 5 July
Stawell Friday ... 13 May
Walhalla Monday ... 28 May
Wangaratta Friday ... 15 July
Warrnambool Thursday ... 5 May
Wood's Point Wednesday ... 6 April

COUNTY COURTS.—Dates fixed by the Judges.

Alexandra Friday ... 1 April
Ararat Tuesday ... 24 May
Avoca Thursday ... 5 May
Bacchus Marsh
Bairnsdale Monday ... 16 May
Ballan Saturday ... 19 March
Ballarat Friday ... 8 April
Beaufort Monday ... 28 March
Beechworth Tuesday ... 10 May
Belfast Friday ... 6 May
Benalla Tuesday ... 12 July
Blackwood
Bright Wednesday ... 20 July
Camperdown Monday ... 2 May
Casterton
Castlemaine Friday ... 27 May
Chiltern Wednesday ... 20 April
Clunes Tuesday ... 5 April
Colac Friday ... 29 April
Coleraine Friday ... 25 March
Creswick Wednesday ... 6 April
Dandenong Thursday ... 9 June
Daylesford Friday ... 15 July
Donald Monday ... 28 March
Dunolly Thursday ... 30 June
East Charlton Monday ... 12 September
Echuca Tuesday ... 10 May
Geelong Tuesday ... 22 March
Gisborne Tuesday ... 26 April
Hamilton Friday ... 13 May
Heathcote Monday ... 23 May
Horsham Friday ... 20 May

Inglewood Friday ... 8 July
Jamieson Friday ... 8 April
Kerang Wednesday ... 23 March
Kilmore Monday ... 28 March
Kyneton Thursday ... 19 May
Maldon Thursday ... 18 August
Mansfield Monday ... 11 April
Maryborough Friday ... 29 April
Melbourne Thursday ... 7 April
Mornington Friday ... 3 June
Nagambie Tuesday ... 3 May
Omeo
Palmerston Tuesday ... 10 May
Portland Monday ... 9 May
Romsey Monday ... 25 April
Rushworth Monday ... 19 September
Rutherglen Thursday ... 21 April
Sale Thursday ... 19 May
Sandhurst Monday ... 4 April
Seymour Wednesday ... 13 April
Shepparton Wednesday ... 4 May
Smythesdale Friday ... 1 April
St. Arnaud Tuesday ... 5 July
Stawell Tuesday ... 17 May
Talbot Tuesday ... 3 May
Walhalla Monday ... 23 May
Wangaratta Thursday ... 16 June
Warragul Wednesday ... 25 May
Warrnambool Thursday ... 5 May
Wodonga Friday ... 22 April
Wood's Point Tuesday ... 5 April
Yackandandah Saturday ... 16 July
Yea Thursday ... 31 March

COURTS OF MINES.—Dates fixed by the Judges.

COURT OF CHIEF JUDGE.

Melbourne Monday ... 23 May

ARARAT DISTRICT.

Ararat Friday ... 20 May

Beaufort

Stawell

BALLARAT DISTRICT.

Ballarat Saturday ... 9 April

Clunes Tuesday ... 5 April

Creswick Wednesday ... 6 April

Mount Blackwood

Smyth's Creek

BEECHWORTH DISTRICT.

Alexandra Friday ... 1 April

Beechworth Tuesday ... 10 May

Bright Wednesday ... 20 July

Chiltern Wednesday ... 20 April

Jamieson Friday ... 8 April

Kilmore Monday ... 28 March

Mansfield Monday ... 11 April

Rutherglen Thursday ... 21 April

Wodonga

Wood's Point Tuesday ... 5 April

Yackandandah Saturday ... 16 July

CASTLEMAINE DISTRICT.

Castlemaine Friday ... 27 May

Heidelberg Monday ... 8 August

Hepburn (Daylesford) Friday ... 15 July

Kyneton Thursday ... 19 May

Maldon Thursday ... 18 August

GIPPSLAND DISTRICT.

Bairnsdale Monday ... 16 May

Omeo

Palmerston Tuesday ... 10 May

Sale Thursday ... 19 May

Walhalla Monday ... 23 May

MARYBOROUGH DISTRICT.

Avoca Thursday ... 5 May

Dunolly Thursday ... 30 June

Inglewood Friday ... 8 July

Maryborough Friday ... 29 April

St. Arnaud Tuesday ... 5 July

Talbot Tuesday ... 3 May

SANDHURST DISTRICT.

Heathcote Monday ... 23 May

Rushworth Monday ... 19 September

Sandhurst Wednesday ... 13 April

March 18, 1881.

842

CONTRACTS ACCEPTED.—(Series 1880-81.)

Serial No.	Purpose, No. of Tenders, and Particulars of Contract.	Amount.	Name for Approval.	Charged against Vote or Fund.	Authorized according to Regulations on the date stated.
1890	POLICE—(6)—Supply of Straw at Rosedale, at 2s. 3d. per cental, up to the 28th February 1882 (in lieu of contract No. 1467, not taken up)	Rates ...	John Bermingham ¹	Forage, 1880-81, 1881-82	Graham Berry. 15.3.81.
1891	RAILWAYS— For the construction of the extension of the Carlsruhe and Daylesford line	£ s. d. 2775 17 6	J. and C. McCusker	Loan 608, item 6, Act 671.	J. B. Patterson. 16.3.81.
1892	For the construction of a Passenger Station at Warrenheip	595 1 9	F. Holyoak ¹	Loan 608, item 6, Act 657. Construction of Works, Williamstown Junction to Ballarat	
1893	SCHOOLS— (2)—Additions to state school, Cornishtown, 802	104 10 0	Andrew Hunter ¹	Loan Act 608, schedule 2, item 11. State School Buildings	W. Collard Smith. 17.3.81.
1894	(8)—Additions to state school, Laen, No. 2, 2100	71 10 0	G. N. Bramley		
1895	(6)—Materials for portable building, Buckraby North	116 16 0	John Charles		
1896	(6)—Materials for portable building, Karyrie	116 16 0	John Charles		
1897	(6)—Materials for portable building, Thalia East	116 16 0	John Charles		
1898	Extra works on contract for the erection of state school, Emerald Hill, 1253	178 14 7	James Treeby ¹		
1899	WORKS, Etc.— (4)—Lavatory, closets, and other works, Census Office, Melbourne	223 0 0	John Mercer ¹	Div. 24/11. Expenses of taking a Census	G.D. Langridge. 17.3.81.
1900	(5)—Additions and repairs to Police Station, Ballarat	332 0 0	William Fly	Div. 65/2/1. Police Buildings	
1901	(4)—Removing old timber viaduct, and providing and erecting new stairs at Bridge over Yarra, at Yarra Bend	123 0 0	John Hutcheon ¹	Div. 65/4/1. Lunatic Asylums	
1902	(7)—New quarters, &c., Industrial Schools, Royal Park. Girls' Receiving House	232 0 0	H. Weekes ¹	Div. 65/5/1. Reformatories, &c.	
1903	Glass Cases, in Old Picture Gallery, at Public Library	276 0 0	James Nation and Co. ¹	Div. 65/11/1. Repairs, &c., Public Library	
1904	(5) Tramway from Stawell to quarry reserve, Mount Difficult—for conveying stone for Parliament Houses	14,841 4 0	George Pallett ¹	Loan Act, No. 608—Second Schedule, item 8, towards Construction of Parliament Houses, &c.	
1905	(4) Completion of the superstructure (including dome and return flanks) of West front of the Houses of Parliament	180,028 0 6	Samuel Amess ¹	Ditto	

¹ Fulfilled previous contracts satisfactorily.

Melbourne, 18th March 1881.

ORDER IN COUNCIL.—(Series 1880-81.)

Serial No.	Purpose and Particulars.	Rate.	Name for Approval.	Charge against Vote or Fund.	Authority.
1906	MINES—VICTORIAN WATER SUPPLY—Order in Council authorizing the purchase of 7424 feet of 1½-inch galvanized-iron piping, 6½d. per foot	6½d. per foot	J. P. Black	88. Item 3. For Extensions, &c.	Approved by the Governor in Council, 18th March 1881.—Rob. Wadsworth, Clerk of the Executive Council.

Melbourne, 18th March 1881.

Tenders.

VICTORIAN RAILWAYS.

TENDERS are invited for the construction of the St. Arnaud and Donald Railway.
A preliminary deposit of £150 must accompany each tender.
Full particulars at the Engineer-in-Chief's Office, Spencer street, Melbourne.

Tenders endorsed "Tender for St. Arnaud and Donald Railway," must be deposited in the Railway Tender-box, Crown Lands Office, Treasury Gardens, at or before Twelve o'clock noon on Friday, 8th April 1881.

The lowest or any tender will not necessarily be accepted.

J. B. PATTERSON,
Commissioner of Railways

VICTORIAN RAILWAYS.

TENDERS are invited for the supply of 18,250 tons of 50-lb., 60-lb., and 75-lb. Steel Rails and Fish-plates.
A preliminary deposit of £1000 must accompany each tender.

Full particulars at the Engineer-in-Chief's Office, Spencer street, Melbourne.

Tenders, endorsed "Tender for Steel Rails and Fish-plates," must be deposited in the Railway Tender-box, Crown Lands Office, Treasury Gardens, at or before Twelve o'clock noon on Friday, 15th July 1881.

The lowest or any tender will not necessarily be accepted.

J. B. PATTERSON,
Commissioner of Railways.

VICTORIAN RAILWAYS.

TENDERS are invited for the purchase of Blacksmith's Coal, now lying at the undermentioned stations:—

Geelong, about 70 tons
Ballarat, " 80 "
Maryboro', " 30 "
Ararat, " 20 "

Tenders, stating the quantity required and price offered per ton, and accompanied by a deposit of 10 per cent., in cash, on the amount of tender, must be sent in to the General Manager's Office, Spencer street Station, Melbourne, not later than Twelve o'clock noon on Wednesday, 16th March 1881.

J. B. PATTERSON,
Commissioner of Railways.

VICTORIAN RAILWAYS.

TENDERS are invited for the construction of the Ballarat Racecourse Branch Railway.

A preliminary deposit of £50 must accompany each tender.
Full particulars at the Engineer-in-Chief's Office, Spencer street, Melbourne.

Tenders, endorsed "Tender for Ballarat Racecourse Branch Railway," must be deposited in the Railway Tender-box, Crown Lands Office, Treasury Gardens, at or before Twelve o'clock noon on Monday, 4th April 1881.

The lowest or any tender will not necessarily be accepted;

J. B. PATTERSON,
Commissioner of Railways.

VICTORIAN RAILWAYS.

TENDERS are invited for the construction of a Line of Railway from Caulfield to Frankston.
A preliminary deposit of £200 must accompany each tender.
Full particulars at the Engineer-in-Chief's Office, Spencer street, Melbourne.

Tenders, endorsed "Tender for the Caulfield and Frankston Railway," must be deposited in the Railway Tender-box, Crown Lands Office, Treasury Gardens, at or before Twelve o'clock noon on Friday, 6th May 1881.

The lowest or any tender will not necessarily be accepted.

J. B. PATTERSON,
Commissioner of Railways.

PUBLIC WORKS OFFICE, MELBOURNE.

TENDERS will be received at this office until Twelve o'clock on the days and for the purposes undermentioned.
Particulars may be learnt at this office, and also at the offices named in each instance.

The Board of Land and Works will not necessarily accept the lowest or any tender.

Repairs, Fencing, &c., Police Station, Seymour. Plans, &c., also at Police Station, Seymour. Preliminary deposit to accompany tender, £5. Final deposit, 10 per cent. 24th March.

Repairs, Painting, &c., Fencing and Gates, Curtain Square, North Carlton, and Yarra Park. Preliminary deposit to accompany tender, £10. Final deposit, 10 per cent. 24th March.

Repairs, &c., Police Station, Hamilton. Plans, &c., also at Police Station, Hamilton. Preliminary deposit to accompany tender, £3. Final deposit, 10 per cent. 24th March.

Repairs to Police Buildings, Mansfield. Specification also at Police Station, Mansfield. Preliminary deposit to accompany tender, £5. Final deposit, 10 per cent. 24th March.

Customs Examining Shed, Sandridge Railway Pier. Preliminary deposit to accompany tender, £5. Final deposit, 10 per cent. 24th March.

Police Quarters, Stabling, &c., Yelta, River Murray. Plans, &c., also at Court House, Wentworth, New South Wales. Preliminary deposit to accompany tender, £10. Final deposit, 10 per cent. 31st March.

Repairs to Post Office, Sandhurst. Specification also at Warden's Office, Sandhurst. Preliminary deposit to accompany tender, £5. Final deposit, 10 per cent. 31st March.

Additions and Repairs, Police Station, Edenhope. Plans, &c., also Police Station, Edenhope. Preliminary deposit to accompany tender, £5. Final deposit, 10 per cent. 31st March.

Repairs, &c., to Reformatory Schools, Ballarat. Plans, &c., also at Police Magistrate's Office, Ballarat. Preliminary deposit to accompany tender, £5. Final deposit, 10 per cent. 7th April.

Forty Dredging Buckets, Chains, Links, &c., for dredge *Alligator*. Plans, &c., also at Custom House, Geelong. Preliminary deposit to accompany tender, £10. Final deposit, 10 per cent. 7th April.

Additions, &c., to Police Buildings, Bunagar. Specification also at Police Station, Bunagar. Preliminary deposit to accompany tender, £5. Final deposit, 10 per cent. 7th April.

Repairs, &c., Gaol, Ballarat. Plans, &c., also at Police Magistrate's Office, Ballarat. Preliminary deposit to accompany tender, £3. Final deposit, 10 per cent. 7th April.

All deposit-receipts, &c., must be made payable to the Secretary for Public Works.

Tenders to be addressed to the Honorable the Commissioner of Public Works, and marked "Tender for —."

G. D. LANGRIDGE,
Commissioner of Public Works.
Melbourne, 18th March 1881.

GRAZING ON LAND ADJOINING THE WEST MELBOURNE SWAMP.

NOTICE is hereby given that tenders will be received at the Crown Lands Office, Melbourne, up to Noon on Thursday, 31st March 1881, for the right to graze on certain land, containing about 25 acres, adjoining the West Melbourne Swamp, and shown by pink tint on plan attached to Corr. 1686/47 in the Crown Lands Office.

The period of occupation will be for nine months, from 1st April 1881, and the license will be subject to the following special conditions:—

1. The license fee must be paid in advance.
2. Any fencing erected during the currency of the license shall be liable to removal after one month's notice shall have been given, and if not removed within that time, shall become the property of the Crown.
3. No horses or cattle are to be allowed to graze on the embankment during the currency of the license.

The highest or any tender not necessarily accepted.

R. RICHARDSON,
Commissioner of Crown Lands and Survey.
Office of Lands and Survey,
Melbourne, 17th March 1881.

FORAGE.

TENDERS will be received until Ten o'clock a.m. on Monday, 11th April next, for the supply of Forage, in such quantities as may be required for the service of the Government at the undermentioned stations, from the 1st May 1881 to the 28th February 1882.

DISTRICT.	STATION.	ESTIMATED QUARTERLY CONSUMPTION FOR POLICE STATIONS.			
		Oats.	Brans.	Hay.	Straw.
		Centals	Centals	Centals	Centals
Bourke	Campbellfield	8	1	12½	3½
	Cowes	8	1	12½	3½
	Dromana	8	1	12½	3½
	Epping	8	1	12½	3½
	Grantville	8	1	12½	3½
	Griffith's Point	8	1	12½	3½
	Lillydale	16	2	...	7
	Nunawading	8	1	12½	3½
Gippsland	Whittlesea	8	1	12½	3½
	Wyndham	12½	3½
	Moe	8	1	12	3
	Boort	8	1	12	3
North-Western	Costerfield	8	1	12	3
	Kerang	16	2	25	7
	Birregurra	3½
South-Western	Queenscliffe
	Winchelsea	8	1	13	3½
Western	Portland	3½

(FOR ELECTRIC TELEGRAPH HORSES.)

| Stockyard Creek ... | 9 | 1 | 12½ | 3½

(SANATORY STATION.)

| Point Nepean ... | 10 | 1 | Chaff | 10

The conditions of contract (published in the *Gazette* of the 24th December 1880) and printed forms of tender may be obtained from the Secretary, Tender Board, Treasury, Melbourne, or from the officer in charge of police at any station, by whom also information or explanation will be afforded to persons tendering.

Tenders must be enclosed in an envelope, marked "Tender for Forage," and deposited in the Tender-box, Pay Office, Treasury, Melbourne; or, if sent by post, they must be addressed to the Chairman of the Tender Board, Treasury, Melbourne.

The Government will not necessarily accept the lowest or any tender.

GRAHAM BERRY,
Treasurer.

Treasury,
Melbourne, 1st March 1881.

TELEGRAPH POLES.

TENDERS will be received until Twelve o'clock on Wednesday, 23rd March, for the supply and erection of seven hundred and four (704) Telegraph Poles, more or less, between Stawell and Murtos.

Models and specifications may be seen at the Stores Branch, General Post Office; and specifications at the Post Offices at Horsham, Murtos, Jung Jung, Glenorchy, Lubeck, Ashens, Stawell, Ararat, and A'voca.

Tenders to be endorsed "Tender for Telegraph Poles," and addressed (if by post, prepaid) to the Honorable the Postmaster General, Melbourne, or deposited in the Tender-box at the General Post Office, Melbourne.

The amount of the preliminary deposit to be enclosed with the tender is £15.

The lowest or any tender will not necessarily be accepted.

G. D. LANGRIDGE,
Acting Postmaster-General.
Post Office and Telegraph Department,
Melbourne, 24th February 1881.

TELEGRAPH POLES.

TENDERS will be received until Twelve o'clock on Wednesday, 23rd March, for the supply of Telegraph Poles as undermentioned:—

700 deliverable at or near Macedon railway station.
300 deliverable at Spencer street Railway Station, Melbourne.

250 deliverable at rear of Post and Telegraph Office, Geelong.

Specifications may be seen at the Stores Branch, General Post Office, and at the Post Offices at Geelong, Ballarat, Bun-garee, Barkstead, Ormond, Macedon, Upper Macedon, Beaufort, Mount Cole, Gisborne, Kyneton, Lancefield road, Carlshurc, and Woodend.

Tenders to be endorsed "Tender for Telegraph Poles," and addressed (if by post, prepaid) to the Honorable the Postmaster-General, Melbourne, or deposited in the Tender-box at the General Post Office, Melbourne.

Tenderers may submit offers for each place singly or for the whole number of poles required.

The amount of the preliminary deposit to be enclosed with the tender is £5 if for one place, £10 if for two, and £15 if for the three places named.

The lowest or any tender will not necessarily be accepted.

G. D. LANGRIDGE,
Acting Postmaster-General.
Post Office and Telegraph Department,
Melbourne, 25th February 1881.

CONVEYANCE OF MAILS.—1881-82-83-84.

THIRD DIVISION.

TENDERS are hereby invited, and will be received until Noon of Monday the 28th day of March 1881, for the Conveyance of Post Office Mails as undermentioned, for THREE YEARS from the 1st July 1881 to 30th June 1884.

CONDITIONS OF TENDER.

1. Tenders are required to be written on a form, printed copies of which may be had gratuitously on application at any post office in the colony, and are to be forwarded (if by post, prepaid) for receipt at the General Post Office by the hour and date first above mentioned, addressed to the Honorable the Postmaster-General, with the words "Tender for Mail Service No. " endorsed on the cover, or placed in the tender-box at the General Post Office.

2. *Tenderers are requested to describe by their numbers, as below, the mail services for which they tender.*

3. *Every tender will be taken to include the entire service as called for. The amount of the tender must be stated AT RATE PER ANNUM in words as well as figures.*

4. Every tender must bear the *bona fide* signatures and addresses of the tenderer, and of two responsible persons willing to become bound for the fulfilment of the same in such sum as the Government may direct, not exceeding the gross amount of the contract.

5. Every tender must be accompanied by cash, bank draft, or a bank deposit-receipt to the credit of the Deputy Postmaster-General for a sum equal to TEN PER CENT. of the annual amount for which the tenderer is willing to undertake the service; and to be absolutely forfeited to the Government in case the person whose tender may be accepted shall fail to complete the usual bond and contract to the satisfaction of the Government within ten days of being notified that the documents are ready for execution. The notice of acceptance, if delivered at the address named in the tender, shall be deemed sufficient. *CHEQUES ON ACCOUNT OF DEPOSITS WILL NOT BE ACCEPTED.*

6. The money or other security deposited by successful tenderers will be returned to them upon application, on the bond and contract being completed.

7. The money or other security deposited by unsuccessful tenderers will be returned to them upon application, and on their signing receipts for the respective amounts, but not otherwise.

8. In the event of a portion of railway affecting any particular service being opened for traffic during period of contract, and it being decided that the mails shall be conveyed by rail, the place of departure for the mail coaches may be altered in such manner as the Postmaster-General may from time to time direct; a rateable reduction shall be made in the amount paid for the service as then rendered by the contractors, such reduction to be computed on the basis of the average mileage rate of the accepted tender.

9. Persons tendering are requested to state the description of the vehicle they intend to use, and the number of horses by which it is to be drawn, or if by saddle or pack horse.

10. A separate *bona fide* tender must be sent in for each service. No. 14 of general conditions of contract, relating to assigning or sub-letting, will be strictly enforced.

11. The tender of any person failing to comply with the foregoing conditions will not be entertained.

12. The general conditions referred to in the printed form of tender, and upon which the tender is to be made, can be inspected by persons proposing to tender, either at the General Post Office or at any post office in the colony.

13. The attention of tenderers is drawn to the condition which requires that in cases where vehicles are used, Members of Parliament shall be conveyed free of charge between the districts they represent and the districts in which they reside and Melbourne.

14. The contractor shall not be entitled to claim any extra payment on account of the removal of any post office during the term of his contract, unless such removal shall increase the distance to be travelled by such contractor on any one day to the extent of one mile.

15. The Government will not necessarily accept the lowest or any tender.

SERVICES REQUIRED.

298. To and from Keilor Road Railway Station and Bacchus Marsh, by way of Melton, twice a day; and to and from Bacchus Marsh and Ballarat, by way of Myrning, Ballan, Gordon's, Moorabool Creek, and Dunstown, six days a week; with a branch to and from Gordon's and Mount Egerton, six days a week.

299. To and from Golden Point and Ballan, by way of Mount Blackwood and Greendale, six days a week.

300. To and from Ballan and Blakeville, three days a week.

301. To and from Wickliffe Junction Railway Station and Warrnambool, by way of Wickliffe, Chatsworth, Caramut, Woolsthorpe, and Koroit, three days a week; with a branch to and from Koroit and Belfast, three days a week.

302. To and from Wickliffe and Skipton, by way of Lake Bolac and Streatham, three days a week.

303. To and from Ballarat and Skipton, by way of Lintons, Smythesdale, and Scarsdale, twice daily.

304. To and from Smythesdale and Chepstowe, by way of Snake Valley, Preston Hill, and Carngham, six days a week.

305. To and from Smythesdale and Piggoreet, by way of Browns, Scarsdale, and Newtown-Scarsdale, six days a week;

with a branch to and from Newtown-Scarsdale and Happy Valley, *via* Golden Lake, six days a week.

306. To and from Smythesdale and Kangaroo, by way of Italian Gully and Staffordshire Reef, six days a week.

307. To and from Smythesdale and Ross's Creek, three days a week.

308. To and from Waddallah and Rokewood, by way of Teesdale and Shelford, three days a week; and to and from Rokewood and Smythesdale, by way of Rokewood Junction, Illabarook, Cape Clear, Newtown-Scarsdale, and Scarsdale, six days a week.

309. To and from Rokewood and Corindhap, six days a week; with a branch to and from Corindhap and Dercel, three days a week.

310. To and from Rokewood and Cressy, once a week.

311. To and from Beac and Cressy, *via* Korangamite Junction and Weering, once a week.

312. To and from Cavendish and Mooralla, once a week.

313. To and from Hamilton and Apsley, by way of Cavendish, Balmoral, Harrow, and Edenhope, three days a week.

314. To and from Coleraine and Harrow, by way of Koonong Wootong and Pigeon Ponds, once a week.

315. To and from Hamilton and Casterton, by way of Wannon and Coleraine, six days a week.

316. To and from Casterton and Gambierton, *via* East Strathdownie, Ardno East, Ardno West, and Glenburnie, three days a week.

317. To and from Casterton and Gambierton, *via* East Strathdownie, Ardno East, Ardno West, and Mingbool, three days a week.

Mails to be conveyed by covered coach.

318. To and from East Strathdownie and Kaladbra, *via* Woodbury, three days a week.

319. To and from Casterton and Penola, by way of Heathfield and Lake Mundi, six days a week.

320. To and from Casterton and Portland, by way of Sandford, Merino, Digby, Hotspur, and Heywood, three days a week.

321. To and from Harrow and Chetwynd, two days a week.

322. To and from Casterton and Chetwynd, *via* Brimboal, two days a week.

323. To and from Casterton and Dergholm, by way of Roseneath, two days a week.

324. To and from Casterton and Carrapook, two days a week.

325. To and from Branhholme and Merino, by way of Tahara, three days a week.

326. To and from Coleraine and Tahara, three days a week.

327. To and from Condah and Myamyn, three days a week.

328. To and from Coleraine and Harrow, by way of Narreen, Tarrayoukyn, and Willis' Station, three days a week.

329. To and from Colac and Warrnambool, *via* Larpen, Pirron Yaloak, Stonyford, Pomborneit, Camperdown, Terang, Garvoc, Panmure, Cudgee, and Allansford, six days a week.

330. To and from Heywood and Dartmoor, *via* Drik-drik and Balrook, two days a week.

331. To and from Dartmoor and the Dairy, two days a week.

332. To and from Belfast and Portland, by way of Yambuk, Tyrendarra, Codrington, and Narrawong, three days a week.

333. To and from Portland and Cape Bridgewater, by way of Lower Cape Bridgewater, two days a week; with a branch to and from Lower Cape Bridgewater and Mount Richmond State School, once a week.

334. To and from Colac and Belfast, by way of Larpen, Pirron Yaloak, Stonyford, Pomborneit, Camperdown, Terang, Garvoc, Panmure, Cudgee, Allansford, Warrnambool, Dennington, Illowa, Southern Cross, Koroit, Crossley, and Rosebrook, six days a week.

335. To and from Killarney Post Office and Junction of Killarney and Crossley roads, six days a week.

336. To and from the Landing-place and Post Office, Warrnambool, as often as required, including transport of mails to and from steamers and the landing-place.

337. To and from Warrnambool and Wangoom, two days a week.

338. To and from Nirranda and Nullawarre, two days a week.

339. To and from Terang and Hamilton, by way of Kolara, Noorat, Mortlake, Hexham, Caramut, Fenshurst, Croxton East, and Hochkirch, six days a week.

340. To and from Allansford and Nirranda, by way of Mepunga, two days a week.

341. To and from Allansford and Naringal, once a week.

342. To and from Mortlake and Upper Woorndoo, *via* Woorndoo, three days a week.

343. To and from Belfast and Hamilton, by way of Orford, Deep Creek (McArthur), Macarthur, and Byaduk, three days a week.

344. To and from Macarthur and Inverary, *via* Mount Eccles, Ardonachic, and Werangourt, two days a week.

345. To and from Pirron Yaloak and Irrewillipe, two days a week.

346. To and from Pirron Yaloak and Terang, by way of McKenzie's farm, Colantet, Jancourt, Cobden, Cobrico, and Klingamite, once a week.
347. To and from Belfast and Penshurst, by way of Kirkstall and Hawkesdale, three days a week. Mails to be conveyed by covered coach.
348. To and from Koroit and Kirkstall, once a week.
349. To and from Geelong and Mortlake, by way of Murgheboluc, Inverleigh, Hesse, Cressy, Lismore, Derrinallum, and Darlington, two days a week; and to and from Mortlake and Warrnambool, *via* Ellerslie, Ballangeich, Purnim, and Woodford, three days a week.
350. To and from Framlingham and Ballangeich, three days a week.
351. To and from Woodford and Winslow, *via* Yarturk and Yangery, two days a week.
352. To and from Camperdown and Darlington, once a week.
353. To and from Camperdown and Naroghid, two days a week.
354. To and from Camperdown and Lismore, *via* Taarak and Foxhow, two days a week.
355. To and from Camperdown and Cobden, six days a week.
356. To and from Cobden and Port Campbell, *via* Scott's Creek and Cowley's Creek, two days a week.
357. To and from Colac and Beac, six days a week.
358. To and from Colac and Elliminyt, six days a week.
359. To and from Beac and Cundare, two days a week.
360. To and from Beac and Warrion, three days a week.
361. To and from Birregurra and Dean's Marsh, *via* Murroon, three days a week.
362. To and from Birregurra and Gerangamete State School, two days a week.
363. To and from Dean's Marsh and Lorne, three days a week.
364. To and from Birregurra and Cape Otway by way of Silk's sawmills and Middleton, once a week.
365. To and from Mount Gellibrand and Birregurra, six days a week.
366. To and from Mount Moriac Railway Station and Lake Modewarre, six days a week.
367. To and from Winchelsea and Wensleydale, by way of Wordieboluc, two days a week.
368. To and from Connewarre and Barwon Heads State School, three days a week.
369. To and from Mount Duneed and Connewarre, three days a week.
370. To and from Mount Duneed and Jan Juc, by way of Freshwater Creek, three days a week.
371. For the clearance of the Post Office letter and newspaper boxes in Geelong and Suburbs now established, or any that may be opened during period of contract, three times a day, including the conveyance of a letter-carrier; also the conveyance of a letter-carrier from Geelong to Newtown, once a day.
The number of new boxes to be opened during any one year not to exceed six.
Covered vehicles to be used.
372. To and from Geelong and Eysford, six days a week.
373. To and from Geelong and Lake Town, by way of Waurin Ponds, Pettavel, Clifford, and Mount Moriac, six days a week.
374. To and from Geelong and Point Henry, by way of East Geelong and the Breakwater, six days a week.
375. To and from Queenscliff and Marcus Hill State School, three days a week.
376. To and from Geelong and Mount Duneed, by way of Marshalltown and Germantown, six days a week.
377. To and from Geelong and Watlington, by way of Moolap and Kensington, six days a week.
378. To and from the Post Office and Landing-places, Queenscliff, whenever required; also the conveyance of the English mails, and special mail conveyance between Geelong and Queenscliff, as often as required, at per trip.
379. To and from Drysdale and Port Arlington, by way of Bellarine, six days a week.
380. To and from Drysdale and Curlew, six days a week.
381. To and from Port Arlington and St. Leonards, three days a week.
382. To and from Geelong and Ceres, by way of Belmont and Highton, six days a week.
383. To and from Ceres and Gnarrwarre, three days a week.
384. To and from Geelong and Sutherland's Creek, by way of Geelong West and Cowie's Creek, six days a week.
385. To and from Geelong and Batesford, six days a week.
386. To and from Lara and Lara Lake, six days a week.
387. To and from Wabdallah and Anakies, by way of Darriwall and Maude, six days a week.
388. To and from Anakies and Staughton Vale, two days a week.
389. To and from Inverleigh and Wabdallah, *via* Murgheboluc State School, four days a week.
390. To and from Elaine and Cargarie, three days a week.
391. To and from Elaine and Mount Doran, six days a week.
392. To and from Meredith and Morrison's, six days a week.
393. To and from Morrison's and Dolly's Creek, three days a week.
394. To and from Morrison's and Bungeeltap (McIntosh's), two days a week.
395. To and from Meredith and Steiglitz, six days a week.
396. To and from Lal Lal Railway Station and Clarendon, six days a week.
397. To and from Steiglitz and Mount Wallace, *via* Durdidwarrah and Berembok, three days a week.
398. To and from Meredith and Bangamie, *via* Woodburne Creek, two days a week.
399. To and from Buninyong and Mount Mercer, by way of Durham Lead, Hardie's Hill, and Grenville, six days a week.
400. To and from Buninyong and Napoleon's, by way of Black Lead and Yarrowee, six days a week.
401. To and from Buninyong and Enfield, three days a week.
402. To and from Buninyong and Yendon Railway Station, *via* Scott's Marsh State School, six days a week.
403. To and from Wyndham Railway Station and Derrimut, *via* Mount Cotterell and Truganina, three days a week.
404. To and from Ballarat and Buninyong, by way of Mount Clear, six days a week.
405. To and from Ballarat and Learmonth, *via* Minersrest and Mount Blowhard, once a day.
406. To and from Ballarat and Avoca, by way of Minersrest, Mount Blowhard, Lake Learmonth, Mount Bolton, Springs, Lexton, and Lamplough, six days a week.
The mails may be despatched from Ballarat at midnight.
407. To and from Ballarat and Cambrian Hill, by way of Mount Pleasant, Sebastopol, Cobbler's Gully, and Magpie, six days a week.
408. To and from Ballarat and Alfredton, twice a day, including the conveyance of a letter-carrier.
Covered vehicle to be used for conveyance of letter-carrier.
409. For the clearance of the Post Office letter and newspaper boxes in Ballarat now established, or any that may be opened in the course of any one year, and for the clearance of the Receiving Box at the Post Office, Newington, twice a day, including the conveyance of a letter-carrier.
The number of boxes to be opened during any one year not to exceed six.
410. To and from Ballarat and Ballarat East, three times a day; and from Ballarat to Newington, twice a day; also the conveyance of two letter-carriers from Ballarat to Newington, once a day.
Covered vehicles to be used.
411. For the clearance of the Post Office letter and newspaper boxes in Ballarat East now established, or any that may be opened in the course of any one year, and for the clearance of the Receiving Box at the Post Office at Ballarat East, twice a day, including the conveyance of a letter-carrier.
The number of new boxes to be opened during any one year not to exceed six.
Separate covered vehicle to be used in each municipality.
412. To and from Ballarat and Mount Rowan, by way of Wendouree, six days a week.
413. To and from Ballarat and Barkstead, by way of Black Hill, Little Bendigo, Brown Hills, Bungaree, Leigh Creek, Bullarook, Springbank, and Bolwarra, six days a week; and to and from Barkstead and Korweinguboora, three days a week.
414. To and from Brown Hills and Clarke's Hill, *via* Gong Gong, Glenpark, and Pootilla, six days a week.
415. To and from Ballarat and Sebastopol, by way of Redan Bridge, six days a week.
416. To and from Ballarat and Haddon, by way of Cardigan and Trunk Lead, six days a week.
417. To and from Beaufort and Shirley, *via* Eurambeen, three days a week.
418. To and from Beaufort and Waterloo, by way of Main Lead, six days a week; and to and from Waterloo and Chute, *via* Raglan, three days a week.
419. To and from Beaufort and Stockyard Hill, by way of Nerring and Lake Goldsmith, three days a week.
420. To and from Buangor and Ballyrogon, three days a week.
421. To and from Burrumbeet and Weatherboard Hill, by way of Windermere, six days a week.
422. To and from Buangor and Warrak, *via* Big Hill State School and Mount Cole, two days a week.
423. To and from Ararat and Dobie's Bridge, six days a week.
424. To and from Ararat and Jackson's Creek, three days a week.
425. To and from Ararat and Moyston, by way of Cathcart, six days a week.
426. To and from Moyston and Waigania, by way of Kalyrna, two days a week.

427. To and from Ararat and Tatyoon, by way of Westgarth, two days a week.

428. To and from Ararat and Rhymney Reef, by way of Opossum Gully, six days a week.

429. To and from Maroona and Kiora, *via* Ross's Bridge, three days a week.

430. To and from Glenthompson and Strathmore, three days a week.

431. To and from Dunkeld and Karabcal, three days a week.

432. To and from Dunkeld and Victoria Valley, *via* Dwyer's Creek, two days a week.

433. To and from Dunkeld and Moutajup, three days a week.

G. D. LANGRIDGE,
Acting Postmaster-General.

General Post Office,
Melbourne, 3rd February 1881.

CONVEYANCE OF MAILS, 1881-82-83-84.

FOURTH DIVISION.

TENDERS are hereby invited, and will be received until Noon on Thursday the 7th day of April 1881, for the Conveyance of Post Office Mails as undermentioned, for THREE YEARS from the 1st July 1881 to 30th June 1884.

1. Tenders are required to be written on a form, printed copies of which may be had gratuitously on application at any post office in the colony, and are to be forwarded (if by post, prepaid) for receipt at the General Post Office by the hour and date first above mentioned, addressed to the Honorable the Postmaster-General, with the words "Tender for Mail Service No. " endorsed on the cover, or placed in the tender-box at the General Post Office.

2. *Tenderers are requested to describe by their numbers, as below, the mail services for which they tender.*

3. *Every tender will be taken to include the entire service as called for. The amount of the tender must be stated AT RATE PER ANNUM in words as well as figures.*

4. Every tender must bear the *bona fide* signatures and addresses of the tenderer, and of two responsible persons willing to become bound for the fulfilment of the same in such sum as the Government may direct, not exceeding the gross amount of the contract.

5. Every tender must be accompanied by cash, bank draft, or a bank deposit-receipt to the credit of the Deputy Postmaster-General for a sum equal to TEN PER CENT. of the annual amount for which the tenderer is willing to undertake the service; and to be absolutely forfeited to the Government in case the person whose tender may be accepted shall fail to complete the usual bond and contract to the satisfaction of the Government within ten days of being notified that the documents are ready for execution. The notice of acceptance, if delivered at the address named in the tender, shall be deemed sufficient. *CHEQUES ON ACCOUNT OR DEPOSITS WILL NOT BE ACCEPTED.*

6. The money or other security deposited by successful tenderers will be returned to them upon application, on the bond and contract being completed.

7. The money or other security deposited by unsuccessful tenderers will be returned to them upon application, and on their signing receipts for the respective amounts, but not otherwise.

8. In the event of a portion of railway affecting any particular service being opened for traffic during period of contract, and it being decided that the mails shall be conveyed by rail, the place of departure for the mail coaches may be altered in such manner as the Postmaster-General may from time to time direct; a rateable reduction shall be made in the amount paid for the service as then rendered by the contractors, such reduction to be computed on the basis of the average mileage rate of the accepted tender.

9. Persons tendering are requested to state the description of the vehicle they intend to use, and the number of horses by which it is to be drawn, or if by saddle or pack horse.

10. A separate *bona fide* tender must be sent in for each service. No. 14 of general conditions of contract, relating to assigning or sub-letting, will be strictly enforced.

11. The tender of any person failing to comply with the foregoing conditions will not be entertained.

12. The general conditions referred to in the printed form of tender, and upon which the tender is to be made, can be inspected by persons proposing to tender, either at the General Post Office or at any post office in the colony.

13. The attention of tenderers is drawn to the condition which requires that in cases where vehicles are used, Members of Parliament shall be conveyed free of charge between the districts they represent and the districts in which they reside and Melbourne.

14. The contractor shall not be entitled to claim any extra payment on account of the removal of any post office during the term of his contract, unless such removal shall increase the distance to be travelled by such contractor on any one day to the extent of one mile.

15. The Government will not necessarily accept the lowest or any tender.

SERVICES REQUIRED.

434. To and from Langley and Metcalfe, by way of Green Hills, six days a week.

435. To and from Mia Mia and Baynton, *via* Glenhope, three days a week.

436. For the clearance of the letter-boxes in Kyneton, twice a day, now established or any that may be opened during the currency of the contract, including the conveyance of a letter-carrier.

The number of new boxes to be opened during any one year not to exceed two.

Covered vehicle to be used.

437. To and from Kyneton and Lauriston, six days a week.

438. To and from Kyneton and Piper's Creek, three days a week.

439. To and from Lauriston and Spring Hill, three days a week.

440. To and from Kyneton and Heathcote, by way of Edgecombe, Langley, Barfold, Redesdale Post Office, and Mia-mia, six days a week.

The mails may be despatched from Kyneton at 10 p.m.

441. To and from Redesdale and Lyl, by way of North Redesdale, three days a week.

442. To and from Forbes and Tantaraboo, three days a week.

443. To and from Pyalong and Glenaroua, three days a week.

444. To and from Trentham and Golden Point (Mount Blackwood), by way of Newbury (Garlick's), Barry's Reef, and Mount Blackwood Post Office, twice a day.

445. To and from Trentham and Little Hampden, *via* State School No. 1010, three days a week.

446. From Mount Blackwood to Barry's Reef, once daily.

447. To and from Mount Blackwood and Simmon's Reef, twice a day.

448. To and from Heathcote and Graytown, by way of South Costerfield, Costerfield, and Redcastle, three days a week.

Mails to be delivered at Graytown at 8 a.m. if required.

449. To and from Woodend and Carlsruhe, by way of Springfield, six days a week.

450. To and from Woodend and Lancefield, by way of Newham and Rochford; with a branch mail to and from the Hanging Rock and Monument Creek, by way of Heskett, six days a week.

451. To and from Lancefield Road Railway Station and Lancefield, *via* Bolinda Vale, Monegatta, and Romsey, twice a day.

452. To and from Macedon and Upper Macedon, twice a day.

453. To and from Gisborne and Couangalt, three days a week.

454. To and from Gisborne and Bullengarook, *via* Bullengarook East, three days a week.

455. To and from Emu Flat and Lancefield, *via* Nulla Nulla, two days a week.

456. To and from Sunbury and Buttlerjork, three days a week.

457. To and from Digger's Rest and Coimaidai Creek, by way of Toolern, three days a week.

458. For the clearance of the Post Office letter and newspaper boxes in the city of Melbourne now established, or any that may be opened during the currency of the contract, and that on Wellington parade, six times a day, including the conveyance of a letter-carrier in each vehicle.

Two vehicles to be employed in the clearance of boxes, *i.e.*, one for East Melbourne and one for West Melbourne.

The number of new boxes to be opened during any one year not to exceed six in each locality.

Covered vehicles to be used, and an additional letter-carrier to be conveyed as often as required.

459. For the clearance of the Post Office letter and newspaper boxes in Carlton and Hotham now established, or any that may be opened during the currency of the contract, four times a day; and for the conveyance of mails to and from the General Post Office and places mentioned as often as required, including the conveyance of one or two letter-carriers.

Covered vehicles to be used.

The number of additional boxes to be established during any one year not to exceed six in each locality.

460. For the clearance of the Post Office letter and newspaper boxes in Collingwood, Fitzroy, and North Fitzroy, now established, or any that may be opened during the currency of the contract, four times a day; and for the conveyance of mails to and from the General Post Office and the places mentioned as often as required, including the conveyance of one or two letter-carriers.

Two vehicles to be employed in the clearance of boxes, *i.e.*, one for Collingwood and one for Fitzroy.

Covered vehicles to be used.

The number of additional boxes to be established during any one year not to exceed six in each locality.

461. For the conveyance of all mails between the General Post Office and the wharves at Melbourne and Sandridge, inclusive of the transport of the English mails, as also all mails arriving at the Port of Melbourne in transit for or from the adjacent colonies.

462. From Melbourne to Sandridge, by way of Emerald Hill, three times a day; and from Sandridge to Melbourne, by way of Emerald Hill, four times a day.

463. For the clearance of twelve letter-boxes at Emerald Hill, three times daily, and of any additional boxes, not exceeding four, that may be established within the borough in any one year.

464. For the clearance of three receiving boxes at Sandridge, three times a day, and of any additional boxes, not exceeding two, that may be established within the town during any one year.

465. To and from Melbourne and Preston, *via* Northcote, six days a week.

466. From Melbourne to Prahran, by way of South Yarra, three times a day; and from Prahran to Melbourne, by way of South Yarra, four times a day.

467. To and from South Yarra and Malvern, by way of Toorak, twice a day; and from Toorak to South Yarra, once a day.

468. For the clearance of five letter-boxes in South Yarra, four times a day, and of any additional boxes, not exceeding two, that may be established during any one year.

469. From Melbourne to Richmond, three times a day; and from Richmond to Melbourne, four times a day.

470. For the clearance of twelve letter-boxes in Richmond, three times daily, and of any additional boxes, not exceeding two, that may be established within the borough in any one year, including the conveyance of a letter-carrier. Covered vehicle to be used.

471. To and from Richmond and Kew, *via* Lower and Upper Hawthorn, twice a day; also from Kew to Richmond, by Upper and Lower Hawthorn, twice a day; and the conveyance of an additional mail from Richmond to Kew, by same route, on Saturdays.

472. To and from Melbourne and St. Kilda, twice a day; and from St. Kilda to Melbourne, *via* St. Kilda West Post Office, Prahran, Toorak, and South Yarra Post Office, once a day, including conveyance of a letter-carrier.

473. For the clearance of twelve letter-boxes in St. Kilda, three times daily, and of any additional boxes, not exceeding two, that may be established within the borough in any one year, including the conveyance of a letter-carrier. Covered vehicle to be used.

474. To and from Broadmeadows Railway Station and Bulla, by way of Broadmeadows, Tullamarine, and Oaklands Junction, six days a week; with a branch mail to and from Broadmeadows and Micklem, by way of Greenvale, six days a week.

475. To and from Melbourne and Moonee Ponds, *via* Flemington, twice a day; from Moonee Ponds to Melbourne, *via* Flemington, once a day; from Moonee Ponds to Essendon, twice a day; and from Essendon to Moonee Ponds, once a day.

476. To and from Melbourne and Merriang, by way of Northcote, Preston, Thomastown, Epping, Woolbert, and Woodstock, six days a week.

477. To and from Morang and Charnwood, *via* Hazelglenn, three days a week.

478. To and from Melbourne and Glenvale, by way of Preston, Bundoora, Janefield, Morang South, Morang, Yan Yean, Barber's Creek, and Whittlesea, six days a week.

479. To and from Bundoora and Diamond Creek, by way of Greensborough, six days a week.

480. To and from Melbourne and Heidelberg, by way of Alphington and Ivanhoe, twice a day.

481. To and from Heidelberg and Templestowe, six days a week.

482. To and from Melbourne and Coburg, by way of Brunswick, twice a day; also from Coburg to Melbourne, *via* Brunswick, once a day.

483. To and from Coburg and Campbellfield, *via* Box Forest, six days a week.

484. To and from Hawthorn and Burwood, by way of Camberwell and Hartwell, six days a week.

485. To and from Kew and Warrandyte, by way of Doncaster, six days a week.

486. To and from Lillydale and Warburton, by way of Wandin Yallock, Woori Yallock, and Launching Place, with a branch to and from Woori Yallock and Beenak, by way of Woori Yallock State School, Claxton's, and Hoddle's Creek, two days a week.

487. To and from Warburton and Reefton, by way of McMahon's and Starvation Creek, twice a week.

488. To and from Footscray and Kororoit Creek, by way of Maidstone and Braybrook, six days a week.

489. To and from East Brighton and Mordialloc, *via* Jasper road, Brighton South, and Cheltenham, six days a week.

490. To and from Melbourne and Dromana, by way of Cheltenham, Mordialloc, Frankston, and Mornington, six days a week. Six hours allowed for the journey each way.

491. To and from Dromana and Portsea, by way of Rye and Sorrento, three days a week.

492. To and from Dromana and Cape Schanck, by way of Bonco, three days a week.

493. To and from Dromana and Red Hill, two days a week.

494. To and from Melbourne and Yarra Flats, by way of Heidelberg Post Office, Eltham, Kangaroo Ground, and Christmas Hill, six days a week; with a branch to and from Kangaroo Ground and St. Andrews, *via* Pantom Hill, six days a week.

495. To and from Hastings and Flinders, *via* Balnarring and Stony Creek State School, three days a week.

496. To and from Melbourne and Hastings, *via* Mordialloc, Frankston, and Somerville, three or six days a week.

497. To and from Hastings and Griffith's Point, by way of Cowes and Newhaven, three days a week.

Mails to be conveyed by steamer.

498. To and from Melbourne and Lillydale, by way of Baldwin, Box Hill, Blackburn Creek, and Ringwood, six days a week.

499. To and from Lillydale and Healesville, *via* St. Huberts, six days a week; and to and from Healesville and Marysville, three days a week.

500. To and from Marysville and Wood's Point, by way of Fernshaw and Matlock, three days a week.

501. To and from Box Hill and Forest Hill, three days a week.

502. To and from Marysville and Alexandra, by way of Buxton, Little River, and Acheron, two days a week.

G. D. LANGRIDGE,
Acting Postmaster-General.

General Post Office,
Melbourne, 3rd February 1881.

CONVEYANCE OF MAILS.—1881-82-83-84.

FIFTH DIVISION.

TENDERS are hereby invited, and will be received until Noon of Wednesday, 20th April 1881, for the Conveyance of Post Office Mails, as undermentioned, for **THREE YEARS** from the 1st July 1881 to 30th June 1884.

The attention of tenderers for these services is specially directed to clause No. 15 of conditions.

1. Tenders are required to be written on a form, printed copies of which may be had gratuitously on application at any post office in the colony, and are to be forwarded (if by post, prepaid) for receipt at the General Post Office by the hour and date first above mentioned, addressed to the Honorable the Postmaster-General, with the words "Tender for Mail Service No. " endorsed on the cover, or placed in the tender-box at the General Post Office.

2. Tenderers are requested to describe by their numbers, as below, the mail services for which they tender.

3. Every tender will be taken to include the entire service as called for. The amount of the tender must be stated **AT RATE PER ANNUM** in words as well as figures.

4. Every tender must bear the *bona fide* signatures and addresses of the tenderer, and of two responsible persons willing to become bound for the fulfilment of the same in such sum as the Government may direct, not exceeding the gross amount of the contract.

5. Every tender must be accompanied by cash, bank draft, or a bank deposit-receipt to the credit of the Deputy Postmaster-General for a sum equal to **TEN PER CENT.** of the annual amount for which the tenderer is willing to undertake the service; and to be absolutely forfeited to the Government in case the person whose tender may be accepted shall fail to complete the usual bond and contract to the satisfaction of the Government within ten days of being notified that the documents are ready for execution. The notice of acceptance, if delivered at the address named in the tender, shall be deemed sufficient. **CHEQUES ON ACCOUNT OF DEPOSITS WILL NOT BE ACCEPTED.**

6. The money or other security deposited by successful tenderers will be returned to them upon application, on the bond and contract being completed.

7. The money or other security deposited by unsuccessful tenderers will be returned to them upon application, and on their signing receipts for the respective amounts, but not otherwise.

8. In the event of a portion of railway affecting any particular service being opened for traffic during period of contract, and it being decided that the mails shall be conveyed by rail, the place of departure for the mail coaches may be altered in such manner as the Postmaster-General may from time to time direct; a rateable reduction shall be made in the amount paid for the service as then rendered by the contractors, such reduction to be computed on the basis of the average mileage rate of the accepted tender.

9. Persons tendering are requested to state the description of the vehicle they intend to use, and the number of horses by which it is to be drawn, or if by saddle or pack horse.

10. A separate *bona fide* tender must be sent in for each service. No. 14 of general conditions of contract, relating to assigning or sub-letting, will be *strictly enforced*.

11. The tender of any person failing to comply with the foregoing conditions will not be entertained.

12. The general conditions referred to in the printed form of tender, and upon which the tender is to be made, can be inspected by persons proposing to tender, either at the General Post Office or at any post office in the colony.

13. The attention of tenderers is drawn to the condition which requires that in cases where vehicles are used, Members of Parliament shall be conveyed free of charge between the districts they represent and the districts in which they reside, and Melbourne.

14. The contractor shall not be entitled to claim any extra payment on account of the removal of any post office during the term of his contract, unless such removal shall increase the distance to be travelled by such contractor on any one day to the extent of one mile.

15. Tenderers for services in connection with any Railway Stations are to state a sum for the number of trips specified in the call and a rate per trip for additional trips, or as a basis for reduction in the number of trips as above.

A "trip" must be understood to mean a journey from the Post Office to the Railway Station, and from the Railway Station to the Post Office, *carrying Mails each way*.

All contracts for such services are liable to be discontinued at one month's notice.

16. The Government will not necessarily accept the lowest or any tender.

SERVICES REQUIRED.

503. To and from the General Post Office and Spencer street Railway Station and Gippsland Railway Station, as often as required, including transport of European mails and the conveyance of one or more mail guards or letter-carriers.

Covered vehicles to be used.

Two or more vehicles are frequently required in the performance of this service.

504. To and from the Post Office and the Railway Station, Oakleigh, four times a day.

505. To and from the Post Office and the Railway Station, Dandenong, four times a day.

506. To and from the Post Office and the Railway Station, Berwick, four times a day.

507. To and from the Post Office and the Railway Station, Pakenham, four times a day.

508. To and from Drouin Railway Station and Drouin Post Office, four times a day.

509. To and from Warragul Railway Station and Warragul Post Office, four times a day.

510. To and from the Post Office and the Railway Station, Traralgon, four times a day.

511. To and from the Post Office and the Railway Station, Rosedale, four times a day.

512. To and from the Post Office and the Railway Station, Sale, twice a day.

513. To and from the Post Office and the Railway Station, Beechworth, twice a day.

514. To and from the Post Office and the Railway Station, Tarrawingee, twice a day.

515. To and from Railway Station and Post Office, Wodonga, as often as required; and to and from Wodonga Railway Station and Albury, twice a day, including conveyance of European mails for and from N.S. Wales.

516. To and from Chiltern Railway Station and Post Office, four times a day.

517. To and from Barnawartha Railway Station and Post Office, four times a day.

518. To and from the Post Office and the Railway Station, Wahgunyah, four times a day.

519. To and from the Post Office and the Railway Station, Rutherglen, four times a day.

520. To and from Wangaratta Railway Station and Post Office, as often as required.

521. To and from the Glenrowan Post Office and Railway Station, four times a day.

522. To and from the Benalla Post Office and Railway Station, four times a day.

523. To and from Railway Station and Post Office, Seymour, as often as required.

524. To and from the Post Office and the Railway Station, Tatura, twice a day.

525. To and from the Post Office and the Railway Station, Shepparton, once a day.

526. To and from the Post Office and the Railway Station, Mooropna, twice a day.

527. To and from the Post Office and the Railway Station, Toolamba, twice a day.

528. To and from the Post Office and the Railway Station, Murchison, twice a day.

529. To and from the Post Office and the Railway Station, Nagambie, twice a day.

530. To and from the Railway Station and the Post Office, Tallarook, four times a day.

531. To and from the Railway Station and the Post Office, Broadford, four times a day.

532. To and from the Railway Station and the Post Office, Kilmore, four times a day.

533. To and from the Railway Station and the Post Office, Wallan-wallan, four times a day.

534. To and from the Post Office and the Railway Station, Beveridge, twice a day.

535. To and from Kalkallo Post Office and Railway Station, Donnybrook, twice a day.

536. To and from Keilor Road Railway Station and Keilor, six days a week.

537. To and from the Post Office and the Railway Station, Hamilton, as often as required.

538. To and from the Post Office and the Railway Station, Condah, twice a day.

539. To and from the Post Office and the Railway Station, Heywood, twice a day.

540. To and from the Post Office and the Railway Station, Branxholme, twice a day.

541. To and from the Post Office and the Railway Station, Portland, twice a day.

542. To and from the Post Office and the Railway Station, Colac, four times a day.

543. To and from the Post Office and the Railway Station, Winchelsea, four times a day.

544. To and from the Post Office and the Railway Station, Birregurra, four times a day.

545. To and from the Post Office and the Railway Station, Geelong, as often as required, including the conveyance of a letter-carrier.

Covered vehicles to be used.

546. To and from the Post Office and the Railway Station, Queenscliffe, twice a day.

547. To and from the Post Office and the Railway Station, Drysdale, as often as required.

548. To and from the Post Office and the Railway Station, Wyndham, four times a day.

549. To and from the Railway Station and the Post Office, Lethbridge, twice a day.

550. To and from Elaine Railway Station and Post Office, Elaine, four times a day.

551. To and from Post Office and Railway Station, Gordons, twice a day.

552. To and from the Railway Station and Post Office, Ballarat, as often as required, including the conveyance of a letter-carrier.

Covered vehicles to be used.

553. To and from the Post Office and the Railway Station, Beaufort, four times a day.

554. To and from the Post Office and the Railway Station, Buangor, four times a day.

555. To and from the Post Office and the Railway Station, Ararat, as often as required.

556. To and from the Post Office and the Railway Station, Maroona, twice a day.

557. To and from the Post Office and the Railway Station, Echuca, four times a day.

558. To and from the Post Office and Railway Station, Sandhurst, as often as required; including the conveyance of a letter-carrier.

Covered vehicles to be used.

559. To and from Kangaroo Flat Post Office and Railway Station, three times a day.

560. To and from the Post Office and the Railway Station, Inglewood, twice a day.

561. To and from the Post Office and the Railway Station, Goldsbrough Reef, twice a day.

562. To and from the Post Office and the Railway Station, Bealiba, twice a day.

563. To and from the Post Office and the Railway Station, St. Arnaud, twice a day.

564. To and from the Post Office and the Railway Station, Dunolly, four times a day.

565. To and from the Post Office and the Railway Station, Bet Bet, twice a day.

566. To and from the Post Office and the Railway Station, Stawell, as often as required.

567. To and from the Post Office and the Railway Station, Glenorchy, four times a day.

568. To and from the Post Office and the Railway Station, Murtoa, four times a day.

569. To and from the Post Office and the Railway Station, Horsham, twice a day.

570. To and from the Post Office and the Railway Station, Doon, twice a day.

571. To and from the Post Office and the Railway Station, Avoca, once a day.

572. To and from the Post Office and the Railway Station, Talbot, as often as required.

573. To and from the Post Office and the Railway Station, Clunes, as often as required.

574. To and from the Post Office and the Railway Station, Creswick, as often as required.

575. To and from the Post Office and the Railway Station, Maryborough, as often as required.

576. To and from Moolort Railway Station and Moolort, twice a day.

577. To and from the Railway Station and the Post Office, Castlemaine, as often as required; including conveyance of a letter-carrier. Covered vehicle to be used.

578. To and from the Post Office and the Railway Station, Chewton, twice a day.

579. To and from the Post Office and the Railway Station, Daylesford, twice a day.

580. To and from the Post Office and the Railway Station, Trentham, four times a day.

581. To and from the Post Office and the Railway Station, Bullarto, four times a day.

582. To and from Tylden Railway Station and South Tylden, *via* Tylden, six days a week.

583. To and from Fernhill Railway Station and East Trentham, six days a week.

584. To and from the Post Office and the Railway Station, Guildford, four times a day.

585. To and from the Railway Station and the Post Office, Kyneton, as often as required.

586. To and from Gisborne Railway Station and Gisborne, six days a week; also the conveyance of a mail on Saturday, from the Railway Station to Gisborne.

587. To and from Brighton Beach Railway Station and Gipsy Village, six days a week.

588. To and from North Brighton Railway Station and Brighton East, twice a day.

589. To and from Elsternwick Railway Station and the Post Office, Elsternwick, twice daily.

590. To and from Elsternwick Railway Station and Caulfield, six days a week.

591. To and from Footscray Railway Station and Footscray Post Office, three times a day.

592. To and from Beaconsfield Railway Station and Beaconsfield, six days a week.

G. D. LANGRIDGE,
Acting Postmaster-General.

General Post Office,
Melbourne, 11th February 1881.

Insolvency Notices.

In the Court of Insolvency, Sandhurst.

NOTICE is hereby given that the estate of Joseph Graham, of Wade's Gully, Sandhurst, miner, has been sequestrated, and that a general meeting of creditors will be held at the Court House, Sandhurst, on Wednesday the 23rd day of March 1881, at Half-past Eleven o'clock in the forenoon, for the purpose set forth in the 53rd section of the Insolvency Statute 1871.

Dated at Sandhurst this 16th day of March 1881.

GEORGE MAYNARD, Chief Clerk.

The Insolvency Statute 1871.—In the Court of Insolvency, at Echuca.—In the matter of PATRICK MARKEY, of Rochester, in the colony of Victoria, farmer.

NOTICE is hereby given that the estate of the said Patrick Markey has been sequestrated, and that a meeting of creditors has been appointed to be held at the Court House at Echuca, on Thursday the 24th day of March instant, at the hour of Eleven o'clock a.m., for the purposes set forth in section 53 of the said Insolvency Statute 1871.

Dated at Echuca this 16th day of March a.d. 1881.

JAMES McLUCKIE, Chief Clerk.

N.B.—Mr. Shackell, of High street, Echuca, is the assignee named in the order, and Mr. Conant, also of High street, Echuca, is the insolvent's solicitor.

The Insolvency Statute 1871.—In the Court of Insolvency, Geelong.—In the estate of BENJAMIN NOBLE BURCHER, of Colac, laborer.

NOTICE is hereby given that the estate of the said Benjamin Noble Burcher has been sequestrated, and that a meeting of creditors has been appointed to be held at the Supreme Court House, Geelong, on Tuesday the 22nd day of March 1881, at Twelve o'clock noon, for the purposes set forth in the 53rd section of the said Insolvency Statute 1871.

Dated at Geelong this 14th day of March 1881.

GEO. L. HUTCHINSON, Chief Clerk.

N.B.—Mr. James Simson, of Geelong, is the assignee named in the order.

The Insolvency Statute 1871.—In the Court of Insolvency, Geelong.—In the estate of HENRY AUGUSTUS LINGANBERG, of Foxbow, dairyman.

NOTICE is hereby given that the estate of the said Henry Augustus Linganberg has been sequestrated, and that a meeting of creditors has been appointed to be held at the Supreme Court House, Geelong, on Tuesday the 22nd day of March 1881, at Twelve o'clock noon, for the purposes set forth in the 53rd section of the said Insolvency Statute 1871.

Dated at Geelong this 14th day of March 1881.

GEO. L. HUTCHINSON, Chief Clerk.

N.B.—Mr. James Simson, of Geelong, is the assignee named in the order.

In the Court of Insolvency, St. Arnaud.—In the estate of PATRICK McKENNA, of St. Arnaud, in the colony of Victoria, draper.

NOTICE is hereby given that a general meeting of creditors in the above estate will be held at St. Arnaud on Wednesday the 23rd day of March a.d. 1881, at the hour of Eleven o'clock in the forenoon, for proof of debts and for the election of a trustee in the said estate.

Dated at St. Arnaud the 15th day of March 1881.

JAMES ROWAN, Chief Clerk.

No. 25.—MARCH 18, 1881.—4.

The Insolvency Statute 1871.—In the Court of Insolvency at Maryborough, within the Midland District.—In the matter of ROBERT OWEN DAVIES (No. 220), of Spring Hill, in the colony of Victoria, carpenter.

NOTICE is hereby given that the estate of the said Robert Owen Davies has been sequestrated, and that a general meeting of creditors will be held in the Court House at Maryborough, at the hour of Two o'clock in the afternoon of Wednesday the twenty-third day of March instant, for the purposes set forth in the 53rd section of the said Insolvency Statute.

Dated at Maryborough this fourteenth day of March a.d. 1881.

WM. ANDERSON, Chief Clerk.

Mr. Peter Virtue, junior, is the assignee named in the order; and Messrs. Cleverdon and Eggleston, of 92 Chancery lane, Melbourne, are the solicitors acting in the insolvency.

In the Court of Insolvency, Ballarat, No. 662.—In the matter of GEORGE PRINGLE, of Bradshaw's Creek, near Ballan, in the colony of Victoria, late farmer, now rabbit-trapper.

NOTICE is hereby given that the estate of the said George Pringle has been sequestrated; and I do hereby appoint a general meeting of creditors herein to be held at the Court House at Ballarat on Monday the 21st day of March 1881, at the hour of Eleven o'clock in the forenoon, for the purposes set forth in the 53rd section of the Insolvency Statute 1871.

Dated at Ballarat this fourteenth day of March 1881.

J. J. O'MEARA, Chief Clerk.

Mr. F. M. Claxton is the assignee named in the order.

In the Court of Insolvency, Benalla.

NOTICE is hereby given that the estate of John Gray Curtis, of Broken Creek, in the colony of Victoria, farmer, has been sequestrated, and that a general meeting of creditors will be held at the Court House, Benalla, on Monday the 21st day of March 1881, at Eleven o'clock in the forenoon, for the purposes set forth in the 53rd section of the Insolvency Act 1871.

HENRY CARIGE, Chief Clerk.

In the Court of Insolvency, Eastern District.—In the estate of ROBERT WILEY, of Bushy Park, near Sale, in the colony of Victoria, farmer.

NOTICE is hereby given that a general meeting of creditors in the above estate will be held at the Court House, Sale, on Tuesday the 29th day of March a.d. 1881, at the hour of Twelve o'clock noon, for the purposes set forth in the 53rd section of the Insolvency Statute 1871.

Dated at Sale the 14th day of March 1881.

H. CROFTON STAVELEY, Chief Clerk.

In the Court of Insolvency, Castlemaine.

NOTICE is hereby given that the estates of Donald Ross, of Castlemaine, in the colony of Victoria, saddler; Henry Charles Kent, of Neeraman, in the said colony, farmer; and Thomas Hill, of Maldon, in the said colony, miner, have been sequestrated; and that general meetings of creditors in the above-named estates will be held at the Court House, Castlemaine, on Monday the 21st day of March 1881, at Eleven o'clock in the forenoon, for the purposes set forth in the 53rd section of the Insolvency Statute 1871.

Dated at Castlemaine this 15th day of March 1881.

O. W. COLLINS, Chief Clerk.

In the Court of Insolvency, Melbourne.

NOTICE is hereby given that the estates of George W. Owen, of Camberwell, dairyman, 3603; Adolphe Francois Rayroux, of Melbourne, clerk, 3604; Philippa James, of St. Kilda, school-teacher, 3605; Who Ah Shin, of Collingwood, hawker, 3607; E. Edwards, of Melbourne, shipsmith, 3608, have been sequestrated; and that general meetings of creditors, for the election of trustees and the other purposes set forth in the 53rd section of the Insolvency Statute, will be held at the offices of the Court of Insolvency, Swanston street, on Monday the 21st day of March 1881, at the hour of Eleven o'clock in the forenoon.

Dated at Melbourne this 16th day of March a.d. 1881.

ROB. H. MACDONNELL, Chief Clerk.

In the Court of Insolvency.—In the estate of HEINRICH WILHELM FRANK, of Kiata, in the colony of Victoria, farmer.

NOTICE is hereby given that a general meeting of creditors in the above estate will be held at the Court House, Horsham, on Thursday the 24th day of March a.d. 1881, at the hour of Twelve o'clock noon, for the purposes set forth in the 53rd section of the Insolvency Statute 1871.

Dated at Horsham the 15th day of March 1881.

C. G. HOLMES, Chief Clerk.

Private Advertisements.

SHIRE OF NEWSTEAD.

MR. WILLIAM McNABB is appointed as Keeper of the Shire Pound, *vice* W. S. McAlpine.

J. C. WILSON, Shire Secretary.
Shire Office, March 10th 1881. No. 1421

March 18, 1881.

850

SHIRE OF BANNOCKBURN.
THE appointment of Patrick F. Kelly as Acting Pound-keeper was cancelled this day, and Mr. John Kelly reinstated as Poundkeeper.
By order, *Samuel Morris*, Shire Secretary.
March 15, 1881. No. 1493

SHIRE OF ST. ARNAUD.
ALTERATION IN THE SCALE OF FEES FOR DEPASTURING STOCK ON THE LAKE BULOKE COMMON.

WHEREAS, in pursuance of chapter xvii. of the regulations made under "The Land Act 1869" by the Governor in Council, on the 1st day of April 1879, the Council of the Shire of St. Arnaud, as managers of the Lake Buloke Common, in the parish of Witchipool, did submit to the Board of Land and Works for approval an alteration in the scale of fees for depasturing stock on the said Lake Buloke Common: And whereas such alteration was approved by the said Board on the 25th day of August 1879: And whereas the scale of fees for depasturing stock on the said Lake Buloke Common was thereby fixed as follows, viz.:-

For each horse, Eight shillings and ninepence per annum.
For each head of horned cattle, Six shillings and threepence per annum.
For each head of small cattle, Two shillings and sixpence per annum.
For each pig, Seven shillings and sixpence per annum.
Progeny of horned cattle and horses, under six months old, if running with their mothers, free.

Now, therefore, the Council of the Shire of St. Arnaud, as managers of the said Lake Buloke Common, considering it necessary for the proper working of the said common, submit the following altered scale of fees to the Board of Land and Works for approval:-

SCALE OF FEES.

For each horse over six months and under two years old, Four shillings per annum.
For each horse over two years and under three years old, Eight shillings per annum.
For each horse three years and over, Twelve shillings per annum.
For each head of cattle over six months and under two years old, Four shillings per annum.
For each head of cattle two years and under three years old, Eight shillings per annum.
For each head of cattle three years and over, Twelve shillings per annum.
For each head of small cattle, Two shillings and sixpence per annum.
For each pig, Seven shillings and sixpence per annum.
Progeny of horses and horned cattle under six months, free.

The foregoing alterations in the scale of fees payable for depasturing stock on the Lake Buloke Common was made and approved by the Council of the Shire of St. Arnaud this 10th day of February 1881.

WILLIAM SUTCLIFF, President.
ALEX. GORRIE, Secretary.

Approved by the Board of Land and Works.
25th February 1881.

No. 1422

J. L. LEWIS,
Chief Clerk.


CASTLEMAINE WOOLLEN COMPANY LIMITED.
PUBLIC NOTICE.—The office of the above company has been removed to Templeton street west, near the Railway Station, Castlemaine.

Castlemaine, 9th March 1881. E. D. DODD, Secretary. No. 1423

General Rules under "The Trade Marks Registration Act 1876."—Third Schedule.

APPLICATION FOR REGISTRATION OF ONE TRADE-MARK (No. 354).

WE, William Paine and James McNish, trading as Paine & Co., St. Neots, Huntingdonshire, England, apply to be registered as proprietors of a trade-mark, the figure of a man typical of John Bull—the words "John Bull" appearing on the left of the figure and on the right side the word "Brand," and which is represented by the following engraving:-




We desire that the said trade-mark may be registered in respect of the description of goods following, contained in class 43, that is to say, in respect to Ale in Bottle.

WILLIAM PROCTOR DILWORTH,
Agent for Paine and Co.
No. 1424


Under the "Trade Marks Registration Act."
APPLICATION FOR REGISTRATION OF MORE THAN ONE TRADE-MARK (Nos. 366, 367, 368, 369, 370, 371, AND 372).

WE, Thomas Bass, Richard Ratcliff, John Gretton, Joseph Spender Clay, Michael Arthur Bass, and Frederick Gretton, all of Burton-on-Trent, in the county of Stafford, in the kingdom of England, carrying on business there as brewers, under the firm of "Bass, Ratcliff & Gretton, Limited," apply to be registered as proprietors of the following trade-marks:-

The trade-marks are described as follows, that is to say:-
No. 366 is a triangle, or pyramidal-shaped figure, colored red, enclosed by a dark, oval-shaped border, inside of which border is a pink lace groundwork, and underneath the base of the triangle or pyramidal-shaped figure the signature "Bass & Co." appears, and "Bass & Co's Pale Ale" is printed, extending from one extremity of the base of the triangle or pyramidal-shaped figure along and inside the upper half of the oval-shaped border, and terminating at the other extremity of the base of the said figure, and outside the upper half of the oval-shaped border, the words "This label is issued only by Bass, Ratcliff & Gretton, Limited," are printed, and at the bottom of and outside the oval-shaped border the words "Brewers, Burton-on-Trent," are printed. The whole of the label is surrounded by an oval-shaped plain line, and is represented on engraving following:-



No. 367 is a diamond-shaped figure, colored red, enclosed by a dark, oval-shaped border, inside of which border is a pink lace groundwork, and underneath the diamond-shaped figure the signature "Bass & Co." appears, and "Bass & Co's No. 1 Strong Ale" is printed, extending along and inside the upper half of the oval-shaped border. Outside the upper half of the oval-shaped border the words "This label is issued only by Bass, Ratcliff & Gretton, Limited," are printed, and at the bottom and outside the oval-shaped border the words "Brewers, Burton-on-Trent," are printed. The whole of the label is surrounded by an oval-shaped plain line, and is represented on engraving following:-




No. 368 is a diamond-shaped figure, colored red, and enclosed by a dark, oval-shaped border, inside of which border

is a pink lace groundwork, and underneath the diamond-shaped figure the signature "Bass & Co." appears, and "Bass & Co.'s No. 2 Strong Ale" is printed, extending along and inside the upper half of the oval-shaped border. Outside the upper half of the oval-shaped border the words "This label is issued only by Bass, Ratcliff, & Gretton, Limited," are printed, and at the bottom of and outside the oval-shaped border the words "Brewers, Burton-on-Trent," are printed. The whole of the label is surrounded by an oval-shaped plain line, and is represented on engraving following:—



No. 369 is a diamond-shaped figure, colored red, and enclosed by a dark, oval-shaped border, inside of which border is a pink lace groundwork, and underneath the diamond-shaped figure the signature "Bass & Co." appears, and "Bass & Co.'s No. 3 Strong Ale" is printed, extending along and inside the upper half of the oval-shaped border. Outside the upper half of the oval-shaped border the words "This label is issued only by Bass, Ratcliff, & Gretton, Limited," are printed, and at the bottom of and outside the oval-shaped border the words "Brewers, Burton-on-Trent," are printed. The whole of the label is surrounded by an oval-shaped plain line, and is represented by engraving following:—




No. 370 is a diamond-shaped figure, of a chocolate color, enclosed by an oval-shaped border of similar color, inside of which border is a lace groundwork of the same color, and underneath the diamond-shaped figure the signature "Bass & Co." appears, and "Bass & Co.'s Imperial Stout" is printed in the same color, and extending along and outside the upper half of the oval-shaped border. Outside the upper half of the oval-shaped border the words "This label is issued only by Bass, Ratcliff, & Gretton, Limited," are printed, and at the bottom of and outside the oval-shaped border the words "Brewers, Burton-on-Trent," are printed. The whole of the

label is surrounded by an oval-shaped plain line, and is represented in engraving following:—




No. 371 is a diamond-shaped figure of a chocolate color, enclosed by an oval-shaped border of similar color, inside of which border is a lace groundwork of the same color, and underneath the diamond-shaped figure the signature "Bass & Co." appears, and "Bass & Co.'s Double Stout" is printed in the same color, and extending along and outside the upper half of the oval-shaped border. Outside the upper half of the oval-shaped border the words "This label is issued only by Bass, Ratcliff, & Gretton, Limited," are printed, and at the bottom of and outside the oval-shaped border the words "Brewers, Burton-on-Trent," are printed. The whole of the label is surrounded by an oval-shaped plain line, and is represented on engraving following:—



No. 372 is a diamond-shaped figure, of a chocolate color, enclosed by an oval-shaped border of similar color, inside of which border is a lace groundwork of the same color, and underneath the diamond-shaped figure the signature "Bass & Co." appears, and "Bass & Co.'s Extra Stout" is printed in the same color, and extending along and outside the upper half of the oval-shaped border. Outside the upper half of the oval-shaped border the words "This label is issued only by Bass, Ratcliff, & Gretton, Limited," are printed, and at the bottom of and outside the oval-shaped border the words "Brewers, Burton-on-Trent," are printed. The whole of the

label is surrounded by an oval-shaped plain line, and is represented on engraving following:—



We desire that the said trade-marks may be registered in Class 43 in respect of Beers, as before described.

BASS, RATCHLIFF, & GRETTON, LIMITED,
By their Agents,

DALGETY, BLACKWOOD, & CO.

Witness—W. G. WATSON,
Blake & Riggall, 24 William street, Melbourne, solicitors
for the applicants. No. 1426

NOTICE is hereby given that the partnership heretofore subsisting between the undersigned, Arthur Davidson Cotton, Charles Godde Lush, and Thomas Vicary, at Tilpa, River Darling, and Wanaaring, Paroo River, both in New South Wales, as general merchants and commission agents, under the style or firm of "Cotton, Lush, & Co.," has been this day dissolved by mutual consent. All debts, &c., due to or by the Tilpa business will be received and paid by the said Arthur Davidson Cotton, who will in future carry on the same business at Tilpa in his own name.

And all debts due to or by the Wanaaring business will be received and paid by the said Charles Godde Lush and Thomas Vicary, who will in future carry on the same business at Wanaaring under the style or firm of "Vicary and Coy."

Dated this thirty-first day of December 1880.

A. D. COTTON,
CHAS. G. LUSH.

Witness to the signatures of Arthur Davidson Cotton and Charles Godde Lush—JOHN KIDDER, solr., Bank place, Melbourne.

THOS. VICARY.

Witness to the signature of Thomas Vicary—W. H. PEARSE, storekeeper, Wanaaring.
Klingender, Charsley, & Dickson, solicitors, Bank place, Melbourne. No. 1465

NOTICE is hereby given that the partnership heretofore existing between the undersigned Charles Bushell and James Whan, in the business of drapers, at Wangaratta, in the colony of Victoria, under the firm or style of "Bushell & Whan," has been dissolved by mutual consent as from this date. Mr. Whan will continue the business on his own account, and will pay and discharge all debts and liabilities of and receive all debts owing to the late firm or partnership.

Dated this twelfth day of March 1881.

CHARLES BUSHELL,
JAMES WHAN.

Witness—A. GILMOUR, accountant, 38 Elizabeth street, Melbourne. No. 1459

NOTICE.—The partnership heretofore carried on by Charles Washington Umphelby (trustee) and Charles Edward Ernest Umphelby, as wine merchants, in the city of Melbourne, has this day been dissolved by mutual consent.
Dated 30 November 1880.

C. W. UMPHELBY, Trustee.
CHAS. E. E. UMPHELBY.

Witness—ALFRED CHENEY, J.P. No. 1464

Patent for "Improvements in Machinery for Breaking up Land."

THIS is to notify that Benjamin Barnes, of Queen's terrace, Albert Park, engineer, did, on the fourteenth day of March 1881, deposit at the office of the Registrar-General, in Melbourne, a specification, or instrument in writing, under his hand and seal, particularly describing and ascertaining the nature of the said invention, and in what manner the same is to be performed; and that by reason of such deposit the said invention is protected and secured to him exclusively for the term of six calendar months thence next ensuing. And I do further notify that the said Benjamin Barnes has given notice, in writing, at my chambers for patent cases, of his intention to proceed with his application for letters

patent for the said invention, and that I have appointed Monday the eleventh day of April next, at Eleven o'clock in the forenoon, at my said chambers, to hear and consider the said application and all objections thereto; and I do hereby require all persons having an interest in opposing the grant of such letters patent to leave, on or before the seventh day of April, at my said chambers for patent cases, in Melbourne, particulars in writing of their objections to the said application, otherwise they will be precluded from urging the same.

Given under my hand this sixteenth day of March A.D. 1881.

WILLIAM M. K. VALE,

Attorney-General.

Attorney-General's Chambers for Patent Cases, Patent Office, Registrar-General's Department, Queen street, Melbourne. No. 1466

Patent for "Improvements in Refrigerating Apparatus."
THIS is to notify that Thomas Bell Lightfoot, of Dartford, in Kent, England, did, on the tenth day of March 1881, deposit at the office of the Registrar-General, in Melbourne, a specification, or instrument in writing, under his hand and seal, particularly describing and ascertaining the nature of the said invention, and in what manner the same is to be performed; and that by reason of such deposit the said invention is protected and secured to him exclusively for the term of six calendar months thence next ensuing. And I do further notify that the said Thomas Bell Lightfoot has given notice, in writing, at my chambers for patent cases, of his intention to proceed with his application for letters patent for the said invention, and that I have appointed Monday the eleventh day of April next, at Eleven o'clock in the forenoon, at my said chambers, to hear and consider the said application and all objections thereto; and I do hereby require all persons having an interest in opposing the grant of such letters patent to leave, on or before the seventh day of April, at my said chambers for patent cases, in Melbourne, particulars in writing of their objections to the said application, otherwise they will be precluded from urging the same.

Given under my hand this 12th day of March A.D. 1881.

WILLIAM M. K. VALE,

Attorney-General.

Attorney-General's Chambers for Patent Cases, Patent Office, Registrar-General's Department, Queen street, Melbourne. No. 1467

In the Supreme Court of the Colony of Victoria.—*Fi. Fa.*

No. 4354.—*MAU v. WALKES.*

NOTICE is hereby given that the Sheriff of the Midland Bailiwick will cause to be sold, on Wednesday the 20th day of April 1881, at the Commercial Hotel, Eddington, at 12 o'clock noon:—

All the above-named defendant's estate, right, title, and interest in and to all that piece or parcel of land containing, by admeasurement, 98a. 2r. 3p. be the same more or less, situate in the county of Talbot, parish of Eddington, allotment 2a of section one, bounded on the north by allotment 2A, bearing west 32 chains 46 links; on the west by a road 1 chain wide, bearing south 22 chains; on the south by a road 1 chain wide, bearing east 66 chains 18 links; and on the east by the Loddon River, bearing northerly to the point of commencement. Unless this execution be previously satisfied.

Terms—Cash. No cheques taken.

No. 1468 JAMES McNAMARA, Sheriff's Officer.

In the Supreme Court of the Colony of Victoria.—*Fi. Fa.*

NOTICE is hereby given that under and by virtue of a certain process issued out of the Supreme Court of the Colony of Victoria, and directed to the Sheriff of the Western Bailiwick, requiring him to levy certain moneys of the real and personal estate of John Killeen, of Mount Jeffcott, in the said colony, farmer; the said Sheriff will, on Thursday the 21st day of April 1881, at the hour of 12 o'clock noon, cause to be sold, at the Victoria Hotel, Gray street, Hamilton, in the said Bailiwick (unless the said process shall have been previously satisfied, or the said Sheriff shall be otherwise stayed):—

All the right, title, and interest (if any) of the said John Killeen in and to all that piece of land containing by admeasurement 36 perches or thereabouts, being Crown allotment 2 of section 16A, town of Hamilton, parish of North Hamilton, county of Dundas.

Terms—Cash on the fall of the hammer.

Dated at Hamilton, the 14th day of March 1881.

No. 1427 C. A. WIGGINS, Sheriff's Officer.

In the Supreme Court of the Colony of Victoria.—*Fi. Fa.*

No. 2272 & 4910.—*HAYWARD v. DICK & SANDFORD v. DICK.*

NOTICE is hereby given that under and by virtue of certain processes issued out of the Supreme Court of the Colony of Victoria, and directed to the Sheriff of the Eastern Bailiwick, requiring him to levy certain moneys of the real and personal estate of the said John Dick, of Sarsfield, the said Sheriff will cause to be sold at 12 o'clock noon, on Saturday the 23rd day of April 1881, at the Club Hotel, Bairnsdale (unless the said processes shall have been previously satisfied, or the said Sheriff be otherwise stayed):—

All the above defendant's right, title, and interest (if any) in and to all that piece or parcel of land containing by admeasurement 76 acres 3 roods 34 perches, more or less, being Crown allotment J eight, in the parish of Sarsfield, county of Dargo, with all improvements thereon.

Terms—Cash.

Dated at Bairnsdale this fifteenth day of March 1881.

No. 1428 J. G. S. MADELEY, Sheriff's Officer.

March 18, 1881.

In the Supreme Court of the Colony of Victoria.—*Fi. Fa.*
NOTICE is hereby given that under and by virtue of certain process issued out of the Supreme Court of the Colony of Victoria, and directed to the Sheriff of the Eastern Bailiwick, requiring him to levy certain moneys of the real and personal estate of John Stafford Lett, the said Sheriff will, on the 25th day of April 1881, at the hour of 12 o'clock noon, cause to be sold, at the "City Hotel," Foster st., Sale (unless the said process shall have been previously satisfied, or the said Sheriff be otherwise stayed):—

All the right, title, and interest (if any) of the above defendant, John Stafford Lett, in and to allotment 26, parish of Sale, county of Tangle, containing 10 acres or thereabouts.
 Terms—Cash.

No. 1429 GEORGE CAIN, Sheriff's Officer.

In the Supreme Court of the Colony of Victoria.
NOTICE is hereby given that under and by virtue of certain process issued out of the Supreme Court of the Colony of Victoria, and directed to the Sheriff of the Central Bailiwick, requiring him to levy certain moneys of the real and personal estate of George Swanson, the said Sheriff will, on Wednesday the 20th day of April 1881, at the hour of Two o'clock in the afternoon, cause to be sold, at the Supreme Court Hotel, Latrobe street east, Melbourne (unless the said process shall have been previously satisfied, or the said Sheriff be otherwise stayed):—

All the right, title, and interest (if any) of the said George Swanson in and to all that piece of land, being portions of allotments 15 and 16, section 26, town of Melbourne south or Emerald Hill, parish of South Melbourne, county of Bourke, and colony of Victoria, bounded as follows: Commencing at a point on south-eastern boundary line of said allotment 15, distant 30 feet easterly from south-east angle of said allotment on the south-west by a line at right angles to the said boundary line bearing north 28 degrees west 75 feet, thence on the north-west by a right-of-way reserved out of said allotment and leading into Little Raglan street in a line at right angles to the last line, bearing north 62 degrees east 20 feet, and 8 inches thence on the north-east by other portion of allotment 16, in a line at right angles to the last line, bearing south 28 degrees east 75 feet, and thence on the south-east by the 3-chain or Albert road in a line at right angles to the last line, bearing south 62 degrees west, home to the commencing point, 20 feet 8 inches.

N.B.—Terms—Cash.
 Dated this 16th day of March 1881.
 No. 1437 ANTHONY BRADY, Sheriff's Officer.

In the Supreme Court of the Colony of Victoria.
NOTICE is hereby given that under and by virtue of certain process issued out of the Supreme Court of the Colony of Victoria, and directed to the Sheriff of the Central Bailiwick, requiring him to levy certain moneys of the real and personal estate of George Usher, the said Sheriff will, on Wednesday the 20th day of April 1881, at the hour of 2 o'clock in the afternoon, cause to be sold, at the Supreme Court Hotel, Latrobe street east, Melbourne (unless the said process shall have been previously satisfied, or the said Sheriff be otherwise stayed):—

All the right, title, and interest (if any) of the said George Usher in and to allotment 41, parish of Woori Yallock, county of Evelyn. Vol. 1205, folio 240, 947.

N.B.—Terms—Cash.
 Dated this 16th day of March 1881.
 No. 1458 ANTHONY BRADY, Sheriff's Officer.

LOST.—One tall bay mare, star on forehead, branded 411 conjoined near shoulder, star on off side under saddle. £1 reward. A. HUNT. No. 1425

FOUND, a bay cob, branded G near shoulder, two hind feet white. Owner can have found by paying expenses. If not claimed before Saturday, will be sold. Apply at the Excelsior Hotel. No. 1430

Mining Notices.

MOORE'S REEF QUARTZ MINING COMPANY LIMITED.

AN Extraordinary Meeting of Shareholders will be held at the company's office, Main Street, Stawell, on the 26th March 1881, at 8 p.m.

Business: To empower the directors to mortgage the company's plant.
 No. 1380 G. B. N. BRISTOW, Manager.

NEW BRISLES Q. M. COMPANY (NO LIABILITY), AMHERST.

NOTICE.—An Extraordinary Meeting of Shareholders in the above company will be held at the Town Hall, Amherst, on Monday the 4th day of April 1881, at 2.30 o'clock p.m.

Business: To consider and determine upon an increase in the capital of the company, by increasing the number of shares from fifteen hundred (1,500) paid up to £2 each to fifteen thousand (15,000) shares of One pound, and paid up to Four (4) shillings each, or otherwise as such meeting may determine.

To make and adopt rules for the future management and purposes of the company, and to confirm the minutes of the meeting.
 No. 1409 H. ROBINSON, Manager.

RYAN & HARRINGTON'S FREEHOLD GOLD MINING COMPANY NO LIABILITY, BALD HILLS.

NOTICE is hereby given that an Extraordinary Meeting in the above-named company will be held at the Phoenix Hotel on Wednesday the 30th day of March 1881, at half-past 7 o'clock p.m.

Business: To increase the capital of the company by altering clause 4 in the deed of association.

J. J. SMITH, Manager.
 Creswick, March 15th 1881. No. 1431

BUTLER'S UNITED FREEHOLD COMPANY NO LIABILITY, BALLARAT.

AN Extraordinary General Meeting of the Shareholders of the above-mentioned company is hereby convened to be held at the company's office, No. 2 Furnival's Chambers, Lydiard street, Ballarat, on Wednesday the sixth day of April 1881, at the hour of Four o'clock p.m.

Business: To authorize the directors to sell the whole or any part or parts of the plant, machinery, and effects of the company. To authorize the directors, or any two of them, to affix the seal of the company to, and to execute all transfers, assignments, contracts, and any other documents necessary to effect such sales.

To wind up the company, to authorize the directors to do all such acts and execute all such documents as may be necessary for winding up the company, and to confirm the minutes of the meeting.

G. F. SMITH, Manager.
 No. 2 Furnival's Chambers, Lydiard street, Ballarat, March 16th 1881. No. 1432

THE HEPBURN HOME PADDOCK GOLD MINING COMPANY NO LIABILITY.

AN Extraordinary Meeting of the Shareholders of the Hepburn Home Paddock Gold Mining Company No Liability, Smeaton, is hereby convened to be held at the Farmers' Arms Hotel, Smeaton, on Monday the fourth day of April 1881, at the hour of Three o'clock p.m.

Business: 1st. To rescind the resolution passed at the extraordinary meeting of the company held on 1st March 1881, which was to the following effect:—

That the capital of the company be and the same is hereby increased, by raising the amount of each of the six thousand shares existing in the company from One pound to Three pounds each.

2. In lieu thereof it is intended to propose and pass the following resolutions:—

That the capital of the company be increased to £18,000, by the issue of 12,000 new shares, of £1 each.

3. That such new shares shall be issued to the shareholders in the proportion of two new shares for each original share in the company.

4. That such increased capital shall be considered as part of the original capital, and be subject to the same provisions, with reference to the payment of calls or otherwise, as if it had been part of such original capital.

5. In the event of the foregoing resolutions not being carried, then to consider and adopt such other resolutions as to the increase of capital and issue of new shares as the majority of shareholders at such meeting may decide on.

W. P. JONES, Manager.
 Creswick, 8 March 1881. No. 1433

NORTH G. G. CONSOLIDATED COMPANY NO LIABILITY.

NOTICE.—A Call (4th) of Sixpence per share on the capital stock of this company has this day been made, payable at the company's office, Victoria Chambers, Sandhurst, on Wednesday, 13th April 1881.

R. B. FLETCHER, Manager.
 Sandhurst, 15th March 1881. No. 1449

BAND OF HOPE GOLD MINING COMPANY, NO LIABILITY, REDDY CREEK.

A CALL (2nd) of One penny per share has been made, payable at the office of the company, Kilmore, on Wednesday, 13th April 1881.

No. 1473 M. K. BEVERIDGE, Manager.

UNITED DEVONSHIRE COMPANY (LIMITED).

NOTICE.—A Call (the tenth) of Sixpence per share has been made on the capital stock of the company, payable at the company's office, 7 Athol Chambers, Sandhurst, on Wednesday, 13th April 1881.

No. 1475 MATTHEW BARKER, Manager.

I, THE undersigned, do hereby make application to register The Clyde Gold Mining Company as a no-liability company under the provisions of the Mining Companies Act 1871.

1. The name of the company is to be The Clyde Gold Mining Company No Liability.
 2. The place of operations is at Clunes and Smeaton.
 3. The registered office of the company will be situated at Creswick.

4. The value of the company's property, including claim and machinery, is £24,000.

5. The number of shares in the company is 12,000, of Two pounds each.

6. The number of shares subscribed for is twelve thousand.

7. The name of the manager is Jas. J. Smith.

March 18, 1881.

854

8. The names and addresses and occupations of the shareholders, and the number of shares held by each at this date, are as below:—

Name, Address, Occupation.	No. of Shares.
L. R. Carter, Clunes, grazier ...	1500
Thomas Diddin, Spring Hill, publican ...	1000
John Parkin, Kingston, farmer ...	1000
Griffin F. Miles, Clunes, publican ...	1000
W. P. Jones, Creswick, speculator ...	1000
John Langdon, Ballarat, agent ...	1000
Robert Ditchburn, Ballarat, agent ...	1000
James Dixon, Clunes, grazier ...	1000
Frank Halsbeck, Clunes, butcher ...	750
Thomas Wood, Ballarat, speculator ...	500
Henry Gore, Kingston, engineer ...	500
William Graham, Creswick, speculator ...	500
Thomas Howell, Creswick, merchant ...	500
David Larry, Clunes, miner ...	500
Thomas Russell, Kingston, grazier ...	250
	12,000

JAS. J. SMITH, Manager.

Dated this 15th day of March 1881.

Witness to signature—W. THORP.

I, JAS. J. SMITH, of Creswick, do solemnly and sincerely declare that—

1. I am the manager of the said intended company.
2. The above statement is, to the best of my belief and knowledge, true in every particular.

And I make this solemn declaration conscientiously believing the same to be true, and by virtue of the provisions of an Act of Parliament of Victoria rendering persons making a false declaration punishable for wilful and corrupt perjury.

JAS. J. SMITH.

Taken before me, at Creswick, this fifteenth day of March 1881—JOHN T. JEBB, J.P. No. 1434

I, THE undersigned, hereby make application to register the Union Jack Freehold Tribute Company as a limited company under the provisions of "The Mining Companies Act 1871."

1. The name of the company is to be Union Jack Freehold Tribute Company (Limited).
2. The place of operations is at Golden Gully, Sandhurst.
3. The registered office of the company will be situated at Beehive Chambers, Sandhurst.
4. The nominal capital of the company is Six thousand pounds, in twenty-four thousand shares of Five shillings each.
5. The number of shares subscribed for is twenty-four thousand, being not less than two-thirds of the entire number of shares in the company.
6. The number of paid-up shares is four thousand.
7. The amount already paid up is One thousand pounds.
8. The name of the manager is Frankland Coates.
9. The names and addresses and occupations of the shareholders, and the number of shares held by each at this date, are as follow:—

Name, Residence, Occupation.	No. of Shares
James T. Hill, Sandhurst, outfitter ...	1000
John W. Burrows, Sandhurst, printer ...	1000
Charles Davis, Sandhurst, miner ...	500
John G. Whitelock, Sandhurst, tailor ...	1000
John Whitelock, Sandhurst, batter ...	500
F. Jarrett, Sandhurst, tailor ...	1000
Francis McKeon, Sandhurst, miner ...	1000
Arthur James, Sandhurst, bootmaker ...	1000
Edward Fowler, Sandhurst, speculator ...	1000
Thomas Beresford, Sandhurst, miner ...	1000
Joseph Horan, Golden square, carter ...	1000
T. Tippet, Sandhurst, hotelkeeper ...	1000
John Hope, Sandhurst, hotelkeeper ...	1000
L. Le Boase, Sandhurst, draper ...	1000
J. F. Lewis, Sandhurst, draper ...	500
Michael Horan, Golden square, speculator ...	750
Joseph Thomas, Sandhurst, speculator ...	250
James Nancarrow, Sandhurst, clerk ...	500
William P. Allen, Sandhurst, draper ...	500
George Young, Golden Gully, miner ...	500
William Ryan, Sandhurst, miner ...	500
Thomas Jones, Golden Gully, miner ...	500
C. Woods, Sandhurst, speculator ...	500
Daniel Brown, Sandhurst, speculator ...	500
John Edwards, Sandhurst, miner ...	2000
Job Bye, Marong, hotelkeeper ...	4000
	24,000

FRANKLAND COATES, Manager.

Dated this tenth day of March 1881.

Witness to signature—JOHN GRAY.

I, FRANKLAND COATES, do solemnly and sincerely declare that—

1. I am the manager of the said intended company.
2. The above statement is, to the best of my belief and knowledge, true in every particular.

And I make this solemn declaration conscientiously believing the same to be true, and by virtue of the provisions of an Act of Parliament of Victoria rendering persons making a false declaration punishable for wilful and corrupt perjury.

FRANKLAND COATES.

Taken before me this tenth day of March 1881—J. H. ABBOTT, J.P. No. 1444

Sixth Schedule.

I, THE undersigned, hereby make application to register the "North Morning Light Company" as a no-liability company under the provisions of "The Mining Companies Act 1871."

1. The name of the company is to be North Morning Light Company (No Liability).
2. The place of operations is at Golden Gully, Sandhurst.
3. The registered office of the company will be situated at Sandhurst.
4. The value of the company's property, including mining lease and work done, is Twelve hundred pounds.
5. The number of shares in the company is twenty-four thousand, of One pound each.
6. The number of shares subscribed for is twenty-four thousand.
7. The name of the manager is Christopher Moore.
8. The names and addresses and occupations of the shareholders, and the number of shares held by each at this date, are as below:—

Name, Address, Occupation.	No. of Shares.
S. Max, Sandhurst, mine investor ...	6,000
G. Kimpton, Sandhurst, mine investor ...	2,000
J. Kimpton, Sandhurst, mine investor ...	1,000
J. A. Kimpton, Sandhurst, mine investor ...	2,000
M. Barnett, Sandhurst, mine investor ...	6,000
T. Keys, Sandhurst, miner ...	5,500
J. Pullen, Sandhurst, miner ...	500
W. Piper, Sandhurst, mine investor ...	500
E. Kimpton, Sandhurst, mine investor ...	500
	24,000

CHRISTOPHER MOORE, Manager.

Dated this tenth day of March 1881.

Witness to signature—JOHN P. TALBOT.

I, CHRISTOPHER MOORE, do solemnly and sincerely declare that—

1. I am the manager of the said intended company.
2. The above statement is, to the best of my belief and knowledge, true in every particular.

And I make this solemn declaration conscientiously believing the same to be true, and by virtue of the provisions of an Act of Parliament of Victoria rendering persons making a false declaration punishable for wilful and corrupt perjury.

CHRISTOPHER MOORE.

Taken before me, at Sandhurst, this tenth day of March 1881—THOS. S. GIBSON, J.P. No. 1443

Sixth Schedule.

THE "GNOME" QUARTZ MINING COMPANY,
NO LIABILITY.

I, THE undersigned, hereby make application to register the "Gnome" Quartz Mining Company as a no-liability company under the provisions of "The Mining Companies Act 1871."

1. The name of the company is to be "Gnome" Quartz Mining Company "No Liability."
2. The place of operations (or intended operations) is at Donnelly's Creek, North Gippsland.
3. The registered office of the company will be situated at 80 Elizabeth street, Melbourne.
4. The value of the company's property, including claim, is Two thousand pounds.
5. The number of shares in the company is twenty-four thousand, of eight shillings each.
6. The number of shares subscribed for is twenty-four thousand.
7. The name of the manager is William Gutmann.
8. The names and addresses and occupations of the shareholders, and the number of shares held by each at this date, are as follows:—

Names, Addresses, Occupations.	No. of Shares.
J. D. Wrigglesworth, of South Yarra ...	3,000
J. K. Collins, of Sandridge ...	2,000
James A. Crane, of Melbourne ...	2,500
James Wear, of Melbourne ...	2,500
R. S. Scott, of Melbourne ...	1,000
C. W. Ellis, of Melbourne ...	1,000
Henry Day, of Footscray ...	500
William Pole, of Melbourne ...	500
J. Barnard, of Carlton ...	1,000
D. McPherson, of Melbourne ...	250
W. Stephenson, of Melbourne ...	500
W. Gutmann, of Melbourne ...	3,250
R. H. Bako, of Donnelly's Creek ...	3,500
R. A. F. Murray, of Melbourne ...	1,000
J. E. Dobson, of Melbourne ...	1,000
G. Gibbon, of Hotham ...	250
T. Y. Anderson, of Melbourne ...	250
	24,000

Dated this 29th day of November 1880.

WM. GUTMANN, Manager.

Witness to signature—ERNST A. ALTMANN.

I, WILLIAM GUTMANN, do solemnly and sincerely declare that—

1. I am the manager of the said intended company.
2. The above statement is, to the best of my belief and knowledge, true in every particular.

And I make this solemn declaration conscientiously believing the same to be true, and by virtue of the provisions of an Act of Parliament of Victoria rendering persons making a false declaration punishable for wilful and corrupt perjury.

WM. GUTMANN.

Taken before me, at Melbourne, this 29th day of November 1880—Geo. Lewis, J.P. No. 1461

I, THE undersigned, do hereby make application to register
The Central Queen Quartz Mining Company as a no-liability company under the provisions of the Mining Companies Act 1871.

1. The name of the company is to be "The Central Queen Quartz Mining Company, No Liability."
2. The place of operations is at Ballarat East.
3. The registered office of the company will be situated at Lydiard street, Ballarat.
4. The value of the company's property, including claim and machinery, is Five hundred pounds.
5. The number of shares in the company is eight thousand, of Five shillings each.
6. The number of shares subscribed for is eight thousand.
7. The name of the manager is William Morrin Acheson.
8. The names and addresses and occupations of the shareholders, and the number of shares held by each at this date, are as below:—

Name, Address, Occupation.	No. of Shares.
John Lavis, Ballarat, mining agent ...	1600
Patrick Hurley, Ballarat East, miner ...	1600
George Armstrong, Ballarat East, miner ...	1600
Edward Goodwin, Ballarat East, miner ...	1600
John Humble, Ballarat East, miner ...	1600
Total ...	8000

W. M. ACHESON, Manager.
Dated at Ballarat this sixteenth day of March 1881.
Witness to signature—JAS. KING.

I, WILLIAM MORRIN ACHESON, do solemnly and sincerely declare that—

1. I am the manager of the said intended company.
 2. The above statement is, to the best of my belief and knowledge, true in every particular.
- And I make this solemn declaration conscientiously believing the same to be true, and by virtue of the provisions of an Act of Parliament of Victoria rendering persons making a false declaration punishable for wilful and corrupt perjury.

W. M. ACHESON.
Taken before me, at Ballarat, this sixteenth day of March 1881—R. M. SERJEANT, J.P. No. 1435

Sixth Schedule.

I, THE undersigned, hereby make application to register
Royal Diadem Consolidated Company as a no-liability company under the provisions of "The Mining Companies Act 1871."

1. The name of the company is to be Royal Diadem Consolidated Company (No Liability).
2. The place of operations is at Golden Gully, Bendigo.
3. The registered office of the company will be situated at Sandhurst.
4. The value of the company's property, including lease, is Four hundred and eighty pounds.
5. The number of shares in the company is twenty-four thousand, of eight shillings each.
6. The number of shares subscribed for is twenty-three thousand.
7. The name of the manager is William Weeks Barker.
8. The names and addresses and occupations of the shareholders, and the number of shares held by each at this date, are as below:—

Name, Address, Occupation.	No. of Shares.
John Jones, Sandhurst, speculator ...	1500
Thomas Whitehead, Sandhurst, speculator ...	500
Alfred Young, Sandhurst, speculator ...	500
James Willett, Sandhurst, speculator ...	500
J. H. Read, Sandhurst, speculator ...	500
Robert Nicholls, Sandhurst, speculator ...	1000
Richard Smith, Sandhurst, speculator ...	1000
Thomas Prout, Sandhurst, speculator ...	250
Daniel Rogan, Sandhurst, speculator ...	250
W. J. Jackson, Sandhurst, speculator ...	250
J. H. Rowe, Sandhurst, speculator ...	500
Simon Richards, Sandhurst, speculator ...	1000
Leonard Milburn, Sandhurst, speculator ...	250
James Carstairs, Sandhurst, speculator ...	150
Samuel Montgomery, Sandhurst, speculator ...	125
A. T. Miller, Sandhurst, speculator ...	250
H. W. Jones, Sandhurst, speculator ...	250
John Lonsdale, Sandhurst, speculator ...	150
J. P. Davis, Sandhurst, speculator ...	250
William H. Gresty, Sandhurst, speculator ...	250
W. V. Kneebone, Sandhurst, speculator ...	250
A. F. Warne, Sandhurst, speculator ...	250
William Nelson, Sandhurst, speculator ...	250
Roland Griffiths, Sandhurst, speculator ...	250
Robert Milburn, Sandhurst, speculator ...	550
Joseph Ridley, Sandhurst, speculator ...	775
James Andrews, Sandhurst, speculator ...	250
William W. Barker, Sandhurst, accountant ...	5500
John R. Garrick, Sandhurst, speculator ...	2750
Simon Shore, Sandhurst, speculator ...	2750
William W. Barker, for Royal Diadem Consolidated Company ...	100
Total ...	24,000

W. M. W. BARKER, Manager.
Dated this 15th day of March 1881.
Witness to signature—FREDERICK BARKER.

I, WILLIAM WEEKS BARKER do solemnly and sincerely declare that—

1. I am the manager of the said intended company.

2. The above statement is, to the best of my belief and knowledge, true in every particular.

And I make this solemn declaration conscientiously believing the same to be true, and by virtue of the provisions of an Act of Parliament of Victoria rendering persons making a false declaration punishable for wilful and corrupt perjury.

W. M. W. BARKER.
Taken before me, at Sandhurst, this 15th day of March 1881—T. J. CONNELLY, J.P. No. 1445

Sixth Schedule.

I, THE undersigned, hereby make application to register
Great Extended Victoria Company as a no-liability company under the provisions of "The Mining Companies Act 1871."

1. The name of the company is to be "Great Extended Victoria Company No Liability."
2. The place of operations is at Victoria Reef, California Gully, Bendigo.
3. The registered office of the company will be situated at Sandhurst.
4. The value of the company's property, including lease, is Six hundred pounds.
5. The number of shares in the company is twenty-four thousand, of Ten shillings each.
6. The number of shares subscribed for is twenty-four thousand.
7. The name of the manager is William Weeks Barker.
8. The names and addresses and occupations of the shareholders, and the number of shares held by each at this date, are as below:—

Name, Address, Occupation.	No. of Shares.
Edward J. Clark, Sandhurst, miner ...	4000
William H. Clark, Sandhurst, miner ...	4000
Henry Clark, Sandhurst, market gardener ...	3000
J. J. Copley, California Gully, hotelkeeper ...	1000
Elizabeth Loeble, Sandhurst, lady ...	3000
William Wilson, California Gully, miner ...	1000
John Rule, Marong, farmer ...	1000
William Wilson, Sandhurst, miner ...	1000
Walter Philpot, Sandhurst, blacksmith ...	1000
J. J. Thom, Eaglehawk, gentleman ...	1000
William Pendlington, Sandhurst, speculator ...	1000
Total ...	24,000

W. M. W. BARKER, Manager.
Dated this 15th day of March 1881.
Witness to signature—FREDERICK BARKER.

I, WILLIAM WEEKS BARKER, do solemnly and sincerely declare that—

1. I am the manager of the said intended company.
 2. The above statement is, to the best of my belief and knowledge, true in every particular.
- And I make this solemn declaration conscientiously believing the same to be true, and by virtue of the provisions of an Act of Parliament of Victoria rendering persons making a false declaration punishable for wilful and corrupt perjury.

W. M. W. BARKER.
Taken before me, at Sandhurst, this 15th day of March 1881—T. J. CONNELLY, J.P. No. 1446

Sixth Schedule.

I, THE undersigned, hereby make application to register
the New Royal Sovereign Company as a no-liability company under the provisions of the "Mining Companies Act 1871."

1. The name of the company is to be New Royal Sovereign Company No Liability.
2. The place of operations is at New Chum, Sandhurst.
3. The registered office of the company will be situated at Bee Hive Chambers, Sandhurst.
4. The value of the company's property, including mine, is Five hundred pounds.
5. The number of shares in the company is twenty-four thousand, of Five shillings each.
6. The number of shares subscribed for is twenty-four thousand.
7. The name of the manager is Frederick Pringle.
8. The names and addresses and occupations of the shareholders, and the number of shares held by each at this date, are as below:—

Name, Address, Occupation.	No. of Shares.
J. W. Burrows, Sandhurst, printer ...	3000
George Pryde, Sandhurst, coal merchant ...	3000
Peter Callandar, Sandhurst, miner ...	3000
John Callandar, Sandhurst, miner ...	3000
F. Pringle, Sandhurst, local manager ...	3000
Francis McKean, Sandhurst, speculator ...	500
Edward Morgan, Sandhurst, miner ...	2500
J. F. Hogan, Sandhurst, grocer ...	3000
Charles Rexstraw, Sandhurst, artist ...	3000

FREDERICK PRINGLE, Manager.
Dated this 11th day of March 1881.
Witness to signature—JAMES BARNARD.

I, FREDERICK PRINGLE, do solemnly and sincerely declare that—

1. I am the manager of the said intended company.
 2. The above statement is, to the best of my belief and knowledge, true in every particular.
- And I make this solemn declaration conscientiously believing the same to be true, and by virtue of the provisions of an Act of Parliament of Victoria rendering persons making a false declaration punishable for wilful and corrupt perjury.

FREDERICK PRINGLE.
Taken before me, at Sandhurst this 11th day of March 1881—ROBT. C. BRISTOW, J.P. No. 1448

Sixth Schedule.

THE NEW VICTORY QUARTZ MINING COMPANY,
NO LIABILITY.

I, THE undersigned, hereby make application to register the New Victory Quartz Mining Company as a no-liability company under the provisions of "The Mining Companies Act 1871."

1. The name of the company is to be "New Victory Quartz Mining Company No Liability."
2. The place of operations (or intended operations) is at Donnelly's Creek.
3. The registered office of the company will be situated at 80 Elizabeth street, Melbourne.
4. The value of the company's property, including claim, is One thousand pounds.
5. The number of shares in the company is twenty thousand, of Ten shillings each.
6. The number of shares subscribed for is twenty thousand.
7. The name of the manager is William Gutmann.
8. The names and addresses and occupations of the shareholders, and the number of shares held by each at this date, are as follows:—

Name, Address, Occupation.	No. of Shares.
Mrs. Chapman	30
Mrs. Venus Hunt	30
J. Dorrington	200
J. Remington	25
Mrs. Parry	100
T. Y. Anderson	100
H. Palmer	110
W. White	60
Mrs. Scott	900
J. K. Collins, of Sandridge	400
D. James, of Melbourne	100
C. Ram, of Emerald Hill	60
W. Stephenson, of Carlton	100
R. A. F. Murray, of Melbourne	400
T. Young, of Melbourne	300
H. James, of Melbourne	100
D. McIlherson, of Melbourne	500
M. Forsyth, of Melbourne	500
H. Cordell, of Melbourne	230
J. Salomons, of Melbourne	240
R. H. Bake, of Donnelly's Creek	5000
James Wear, of Melbourne	1000
J. D. Wrigglesworth, of South Yarra	1000
J. A. Crane, of Melbourne	1000
W. Gutmann, of Melbourne	665
J. Newton, of Donnelly's Creek	100
Joseph Turner, of Melbourne	150
S. S. Browning, of Hawthorn	500
C. W. Ellis, of Melbourne	100
J. Greenhill, of Melbourne	200
G. Gibbon, of Melbourne	100
J. Barnard, of Melbourne	400
J. P. Turner, of Melbourne	200
A. F. Rice, of Donnelly's Creek	4900
L. Baumann, of Melbourne	200

20,000

Dated this 22nd day of February 1881.

W.M. GUTMANN, Manager.

Witness to signature—ROBERT S. SCOTT.

I, WILLIAM GUTMANN, do solemnly and sincerely declare that—

1. I am the manager of the said intended company.
 2. The above statement is, to the best of my belief and knowledge, true in every particular.
- And I make this solemn declaration conscientiously believing the same to be true, and by virtue of the provisions of an Act of Parliament of Victoria rendering persons making a false declaration punishable for wilful and corrupt perjury.

Taken before me, at Melbourne, this 23rd day of February 1881—JAMES FERGUSON, J.P. No. 1460

Application to Register. Schedule 2 "The Mining Companies Act 1871."

I, THE undersigned, hereby make application to register the No. 1 South Western Star Quartz Mining Company as a limited company under the provisions of "The Mining Companies Act 1871."

1. The name of the company is to be The No. 1 South Western Star Quartz Mining Company, "Limited."
2. The place of operations (or intended operations) is at Stony Creek Ridge, near Daylesford.
3. The registered office of the company will be situated at Daylesford.
4. The nominal capital of the company is twelve thousand five hundred pounds, in 25,000 shares of 10s. each.
5. The number of shares subscribed for is 25,000.
6. The number of paid-up shares is nil.
7. The amount already paid up is nil.
8. The name of the manager is Miles Dixon Woodburn.
9. The names and addresses and occupations of the shareholders, and the number of shares held by each at this date, are as follows:—

Name, Address, Occupation.	No. of Shares.
M. D. Woodburn, Daylesford, manager	3500
J. McMillan, Daylesford, merchant	2000
S. Sampson, Daylesford, miner	2500
J. Hocking, jun., Daylesford, miner	1500
G. Gissing, Melbourne, tailor	1000
G. Clarkson, Daylesford, miner	1000
J. Hocking, senr., Daylesford, miner	1000

Name, Address, Occupation.

No. of Shares.

Jane Blackley, Daylesford, publican	500
J. H. Strack, Daylesford, miner	500
W. Woods, Daylesford, publican	500
P. Ryan, Daylesford, publican	500
Mrs. Pratt, Daylesford, publican	500
G. Patterson, Daylesford, auctioneer	500
W. Smith, Daylesford, farmer	500
W. Lavezzolo, Daylesford, ironmonger	500
W. Merz, Daylesford, chemist	500
A. Davis, Daylesford, ironmonger	500
J. Smidt, Daylesford, publican	500
A. Burke, Daylesford, miner	500
R. O'Neill, Daylesford, auctioneer	500
J. G. Howe, Daylesford, merchant	500
J. Burns, Daylesford, saddler	500
J. Bural, Daylesford, manager	500
P. Millar, Daylesford, draper	500
J. Shaw, Daylesford, brewer	500
W. Datson, Daylesford, miner	500
E. Capon, Daylesford, butcher	500
J. Sampson, Daylesford, printer	500
— Keys, Daylesford, agent	500
R. Fretwell, Daylesford, bricklayer	500
J. McGregor, Daylesford, doctor	500
W. E. Stanbridge, Daylesford, gentleman	500

Total 25,000

MILES DIXON WOODBURN, Manager.

Dated this 14th day of March 1881.

Witness to signature—GEORGE PATTERSON.

I, MILES DIXON WOODBURN, do solemnly and sincerely declare that—

1. I am the manager of the said intended company.
 2. The above statement is, to the best of my belief and knowledge, true in every particular.
- And I make this solemn declaration conscientiously believing the same to be true, and by virtue of the provisions of an Act of Parliament of Victoria rendering persons making a false declaration punishable for wilful and corrupt perjury.

MILES DIXON WOODBURN.

Taken before me, at Daylesford, in the colony aforesaid, this 14th day of March 1881—Geo. PATTERSON, J.P. No. 1471

Second Schedule.

I, THE undersigned, hereby make application to register The South Great Northern Gold Mining Tribute as a limited company under the provisions of "The Mining Companies Act 1871."

1. The name of the company is to be The South Great Northern Gold Mining Tribute Company (Limited).
2. The place of operations is at Golden Pike Reef, Eaglehawk.
3. The registered office of the company will be situated at High street, Eaglehawk.
4. The nominal capital of the company is Twelve thousand pounds, in twenty-four thousand shares of Ten shillings each.
5. The number of shares subscribed for is twenty-four thousand, being not less than two-thirds of the entire number of shares in the company.
6. The number of paid-up shares is Nil.
7. The amount already paid up is Nil.
8. The name of the manager is William Cook.
9. The names and addresses and occupations of the shareholders, and the number of shares held by each at this date, are as follow:—

Names, Addresses, Occupations.	No. of Shares.
William Marshall, Eaglehawk, baker	1000
Alfred S. Lane, Golden square, storekeeper	1000
Samuel Muroott, Golden square, baker	1000
Thomas Stewart, Eaglehawk, miner	1000
Andrew Smart, Eaglehawk, miner	1000
William Brockley, Sandhurst, printer	1000
James Reardon, Sandhurst, draper	1000
William Kidd, Eaglehawk, storeman	4000
James Watkins, Sandhurst, clerk	1000
Arthur H. Shum, Eaglehawk, storekeeper	1000
John J. Thom, Eaglehawk, doctor	1000
Claus Mohr, Eaglehawk, dyer	1000
Edward Holman, Eaglehawk, sharebroker	1000
John Copley, Eaglehawk, hotelkeeper	1000
William A. Herbert, Eaglehawk, miner	2000
George Budds, Sandhurst, gentleman	1000
John Manley, Eaglehawk, storeman	1000
Courad Neerhead, Eaglehawk, storeman	1000
Robt. B. Thom, Eaglehawk, speculator	1000
George Clopat, Maiden Gully, hotelkeeper	1000

24,000

WILLIAM COOK, Manager.

Dated this 9th day of March 1881.

Witness to signature—GEORGE LOUDON.

I, WILLIAM COOK, do solemnly and sincerely declare that—

1. I am the manager of the said intended company.
 2. The above statement is, to the best of my belief and knowledge, true in every particular.
- And I make this solemn declaration conscientiously believing the same to be true, and by virtue of the provisions of an Act of Parliament of Victoria rendering persons making a false declaration punishable for wilful and corrupt perjury.

WILLIAM COOK, Manager.

Taken before me at Eaglehawk, in the colony of Victoria, this ninth day of March 1881—HAY KIRKWOOD, J.P. No. 1470

Sixth Schedule.

I, THE undersigned, hereby make application to register the North Union Jack Company as a no-liability company under the provisions of the "Mining Companies Act 1871."

1. The name of the company is to be North Union Jack Company No Liability.
2. The place of operations is at Golden Gully, Sandhurst.
3. The registered office of the company will be situated at Bee Hive Chambers, Sandhurst.
4. The value of the company's property, including mine, Five hundred pounds.
5. The number of shares in the company is twenty-four thousand, of Five shillings each.
6. The number of shares subscribed for is twenty-four thousand.
7. The name of the manager is Frederick Pringle.
8. The names and addresses and occupations of the shareholders, and the number of shares held by each at this date, are as below:—

Name, Address, Occupation.	No. of Shares.
James Pierce, Sandhurst, speculator ...	2000
A. Chapman, Sandhurst, miner...	250
James Merton, Ballarat, sharebroker...	3000
F. Wilkinson, Sandhurst, gentleman...	6000
Benjamin Chapman, Sandhurst, miner...	4000
D. G. Dewar, Sandhurst, sharebroker...	6000
Paul Joske, Melbourne, gentleman...	1000
W. Dent, Melbourne, accountant...	1000
Thompson, Melbourne, gentleman...	500
John Stephenson, Sandhurst, miner...	250

Dated this 16th day of March 1881.

Witness to signature—F. H. PUGH.

I, FREDERICK PRINGLE, do solemnly and sincerely declare that—

1. I am the manager of the said intended company.
 2. The above statement is, to the best of my belief and knowledge true in every particular.
- And I make this solemn declaration conscientiously believing the same to be true, and by virtue of the provisions of an Act of Parliament of Victoria rendering persons making a false declaration punishable for wilful and corrupt perjury.

FREDERICK PRINGLE.

Taken before me, at Sandhurst, this 16th day of March 1881—ROBT. C. BRISTOW, J.P. No. 1447

Second Schedule.

I, THE undersigned, hereby make application to register "The South Extended Langridge Quartz Mining Company" as a limited company under the provisions of the Mining Companies Act 1871.

1. The name of the company is to be The South Extended Langridge Quartz Mining Company Limited.
2. The place of operations is at Reedy Creek.
3. The registered office of the company will be situated at Reedy Creek.
4. The nominal capital of the company is Six thousand pounds, in twenty-four thousand shares of Five shillings each.
5. The number of shares subscribed for is twenty-four thousand, being not less than two-thirds of the entire number of shares in the company.
6. The number of paid-up shares is Nil.
7. The amount already paid up is Nil.
8. The name of the manager is Charles Jenkin.
9. The names and addresses and occupations of the shareholders, and the number of shares held by each at this date, are as follows:—

Names, Addresses, Occupations.	No. of Shares.
Frederick Winch, Reedy Creek, carter ...	1500
James Farrell, Reedy Creek, miner ...	1500
John Norberg, Reedy Creek, engine-driver ...	1500
Michael Mahoney, Reedy Creek, billiard-room proprietor ...	1500
Arthur Winch, Reedy Creek, miner ...	1500
Thos. F. Dowling, Kilmore, gentleman ...	1500
Jane Wilson, Reedy Creek, dressmaker ...	1500
Charles Johnson, Reedy Creek, miner ...	1250
Olof Gabrielson, Reedy Creek, miner ...	1000
Jno. J. Townson, Reedy Creek, miner ...	1000
William Hill, Kilmore, accountant ...	1000
Thos. R. Trezise, Reedy Creek, publican ...	1000
William Trezise, Reedy Creek, storekeeper ...	1000
Ellen L. Townson, Reedy Creek, lady ...	1000
R. G. Neal, Williamstown, newspaper proprietor ...	1000
Charles Jenkin, Reedy Creek, teacher ...	1000
William Palmer, Reedy Creek, shoemaker ...	750
Jno. N. Horn, Reedy Creek, engineer ...	500
Herman Blumenthal, Fitzroy, hawker ...	500
Michael Farrell, Reedy Creek, miner ...	500
Elizabeth Horn, Reedy Creek, lady ...	500
Jno. McGill, Reedy Creek, grocer ...	250
David Jones, Reedy Creek, mining manager ...	250
Thomas Britt, Huntly, gentleman ...	250
Peter Neason, Reedy Creek, miner ...	250
Henry Palmer, Reedy Creek, miner ...	250
Peter Brent, Reedy Creek, miner ...	250

Total ... 24,000
CHARLES JENKIN, Manager.

Dated this eleventh day of March 1881.

Witness to signature—JAMES MAXFIELD.

I, CHARLES JENKIN, do solemnly and sincerely declare that—
1. I am the manager of the said intended company.

2. The above statement is, to the best of my belief and knowledge, true in every particular.

And I make this solemn declaration conscientiously believing the same to be true, and by virtue of the provisions of an Act of Parliament of Victoria rendering persons making a false declaration punishable for wilful and corrupt perjury.

CHARLES JENKIN.

Taken before me this eleventh day of March 1881—JAMES MAXFIELD, J.P. No. 1472

AVOCA FREEHOLD AND LEASEHOLD ESTATE COMPANY (NO LIABILITY).

I, THE undersigned, hereby make application to register the Avoca Freehold and Leasehold Estate Company (No Liability) as a no-liability company under the provisions of "The Mining Companies Act 1871."

1. The name of the company is to be the Avoca Freehold and Leasehold Estate Company (No Liability).
2. The place of operations is at Avoca.
3. The registered office of the company will be situated at High street, Maryborough.
4. The value of the company's property, including claim and leased ground, is Two thousand four hundred pounds sterling.
5. The number of shares in the company is twelve hundred, of Five pounds each.
6. The number of shares subscribed for is twelve hundred.
7. The name of the manager is Alexander Lowenstein.
8. The names and addresses and occupations of the shareholders, and the number of shares held by each at this date, are as below:—

Name, Address, Occupation.	No. of Shares.
Francis Gross, Chinaman's Flat, miner...	100 shares
Thomas Clausen, Mosquito Flat, mining investor...	100 shares
John Collings, Carisbrook, blacksmith ...	100 shares
John Trounson, Homestead, miner ...	100 shares
Henry Harse, Carisbrook, farmer...	100 shares
Alexander Lowenstein, Maryborough, mining agent ...	700 shares

ALEXANDER LOWENSTEIN, Manager.

Dated this fifteenth day of March 1881.

Witness to signature—DAVID BARR, J.P.

I, ALEXANDER LOWENSTEIN, do solemnly and sincerely declare that—

1. I am the manager of the said intended company.
 2. The above statement is, to the best of my belief and knowledge, true in every particular.
- And I make this solemn declaration conscientiously believing the same to be true, and by virtue of the provisions of an Act of Parliament of Victoria rendering persons making a false declaration punishable for wilful and corrupt perjury.

ALEXANDER LOWENSTEIN.

Taken before me, at Maryborough, this 15th day of March 1881—DAVID BARR, J.P. No. 1489

I, THE undersigned, hereby make application to register the South Imperial Gold Mining Company as a no-liability company under the provisions of "The Mining Companies Act 1871."

1. The name of the company is to be The South Imperial Gold Mining Company (No Liability).
2. The place of operations is at Hiscocks, near Buninyong.
3. The registered office of the company will be situated at Buninyong.
4. The value of the company's property, including claim and machinery, is Two hundred and fifty pounds.
5. The number of shares in the company is twelve thousand, of Five shillings each.
6. The number of shares subscribed for is twelve thousand.
7. The name of the manager is James Johnston.
8. The names and addresses and occupations of the shareholders, and the number of shares held by each at this date, are as below:—

Name, Address, Occupation.	No. of Shares.
Almond William Chapman, Hiscocks, miner ...	1000
John Chapman, Hiscocks, miner ...	500
Jessie Eldridge, Hiscocks, miner ...	500
William Magor, Hiscocks, miner ...	500
David Kerr, Buninyong, orchardist ...	500
Charles Scott, Buninyong, plumber ...	500
Jacob Bradley, Buninyong, gentleman ...	500
James Johnston, Buninyong, accountant ...	500
Edmond Wren, Buninyong, gentleman ...	500
William Creech, Hiscocks, miner ...	500
William Stewart Milligan, Buninyong, contractor...	500
James Johnston, Buninyong, manager (in trust) ...	6000

Total ... 12,000

Dated this fourteenth day of March 1881.

JAMES JOHNSTON, Manager.
Witness to signature—JACOB BRADLEY.

I, JAMES JOHNSTON, do solemnly and sincerely declare that—
1. I am the manager of the said intended company.

2. The above statement is, to the best of my belief and knowledge, true in every particular.
- And I make this solemn declaration conscientiously believing the same to be true, and by virtue of the provisions of an Act of Parliament of Victoria rendering persons making a false declaration punishable for wilful and corrupt perjury.

J. JOHNSTON.

Taken before me, at Buninyong, this fourteenth day of March 1881—PETER HEDRICK, J.P. No. 1492

Sixth Schedule.

I, THE undersigned, hereby make application to register New Premier Quartz Mining Company as a no-liability company under the provisions of "The Mining Companies Act 1871."

1. The name of the company is to be New Premier Quartz Mining Company No Liability.
2. The place of operations is at New Chum Reef, Sandhurst.
3. The registered office of the company will be situated at Sandhurst.
4. The value of the company's property is Six hundred pounds.
5. The number of shares in the company is twenty-four thousand, of Five shillings each.
6. The number of shares subscribed for is twenty-four thousand.
7. The name of the manager is James Gray Weddell.
8. The names and addresses and occupations of the shareholders, and the number of shares held by each at this date, are as below:—

Name, Address, Occupation.	No. of Shares.
James G. Weddell, Sandhurst, legal manager	2000
Andrew Williamson, Sandhurst, legal manager	2000
William Clark, Sandhurst, miner	2000
James Hall, Sandhurst, miner	2000
Lauritz Lassen, Melbourne, speculator	1000
Walter E. Crofton, Melbourne, speculator	1000
George McAlay, Sandhurst, speculator	1000
George Gardiner, Melbourne, speculator	1000
William Piper, Sandhurst, speculator	1000
Mrs. Webb, Sandhurst	1000
Charlotte Lawler, Melbourne, hotel proprietress	1000
Thomas Jenkinson, Sandhurst, sharebroker	1000
Robert B. Fletcher, Sandhurst, legal manager	1000
Matthew Harwood, Sandhurst, sharebroker	1000
William Hemming, Sandhurst, hotel proprietor	1000
William Anderson, Sandhurst, miner	1000
R. H. Clark, Sandhurst, sharebroker	1000
Thomas Loughlin, Ballarat, miner	1500
G. J. Murray, Sandhurst, sharebroker	500
James Wilbore, Sandhurst, miner	500
George Kimpton, Sandhurst, speculator	250
Mary Tully, Sandhurst	250
	24,000

J. G. WEDDELL, Manager.

Dated this fifteenth day of March 1881.
Witness to signature—FREDK. D. PERRY.

I, JAMES GRAY WEDDELL, do solemnly and sincerely declare that—

1. I am the manager of the said intended company.
2. The above statement is, to the best of my belief and knowledge, true in every particular.
- And I make this solemn declaration conscientiously believing the same to be true, and by virtue of the provisions of an Act of Parliament of Victoria rendering persons making a false declaration punishable for wilful and corrupt perjury.

J. G. WEDDELL.

Taken before me, at Sandhurst, this fifteenth day of March 1881—J. H. ABBOTT, J.P. No. 1474

I, THE undersigned, do hereby make application to register the Lord Clyde Gold Mining Company as a no-liability company under the provisions of the Mining Companies Act 1871.

1. The name of the company is to be the Lord Clyde Gold Mining Company No Liability.
2. The place of operations is at Smeaton.
3. The registered office of the company will be situated at Creswick.
4. The value of the company's property, including claim and machinery, is Twenty thousand pounds.
5. The number of shares in the company is twenty-four thousand, of Two pounds each.
6. The number of shares subscribed for is twenty-four thousand.
7. The name of the manager is William Prendergast Jones.

Name, Address, Occupation.	No. of Shares.
J. English, Creswick, speculator	200
H. Gore, Kingston, civil engineer	200
J. Leishman, Kingston, speculator	200
J. Parkin, Kingston, speculator	200
J. Randall, Creswick, speculator	200
W. P. Jones, Creswick, mining agent	23,000
	24,000

WILLIAM PRENDERGAST JONES, Manager.

Dated at Creswick this 12th day of March 1881.
Witness to signature—L. BURTON.

I, WILLIAM PRENDERGAST JONES, do solemnly and sincerely declare that—

1. I am the manager of the said intended company.
2. The above statement is, to the best of my belief and knowledge, true in every particular.
- And I make this solemn declaration conscientiously believing the same to be true, and by virtue of the provisions of an Act of Parliament of Victoria rendering persons making a false declaration punishable for wilful and corrupt perjury.

WILLIAM PRENDERGAST JONES.

Taken before me, at Creswick, this twelfth day of March 1881—JOHN T. JENN, J.P. No. 1490

I, THE undersigned, hereby make application to register the George Reef Quartz Mining Company as a no-liability company under the provisions of "The Mining Companies Act 1871."

1. The name of the company is to be George Reef Quartz Mining Company No Liability.
2. The place of intended operations is at Bealiba.
3. The registered office of the company will be situated at 16 Mining Exchange, Ballarat.
4. The value of the company's property, including claim and machinery, is Two hundred pounds.
5. The number of shares in the company is twelve thousand, of Five shillings each.
6. The number of shares subscribed for is twelve thousand.
7. The name of the manager is Samuel Wilson Smyth.
8. The names and addresses and occupations of the shareholders, and the number of shares held by each at this date, are as below:—

Edward Jeffrey, Ballarat, mining investor	200
Thomas Featherstone, Ballarat, mining investor	200
Robert Llewellyn, Ballarat, builder	200
William Muir, Ballarat, butcher	200
Stephen Tonkin, Ballarat, sharebroker	200
Samuel Wilson Smyth, Ballarat, accountant	11000

S. W. SMYTH, Manager.

Dated this 16th day of March 1881.

Witness to signature—DANIEL THOMSON.

I, SAMUEL WILSON SMYTH, do solemnly and sincerely declare that—

1. I am the manager of the said intended company.
2. The above statement is, to the best of my belief and knowledge, true in every particular.
- And I make this solemn declaration conscientiously believing the same to be true, and by virtue of the provisions of an Act of Parliament of Victoria rendering persons making a false declaration punishable for wilful and corrupt perjury.

S. W. SMYTH.

Taken before me, at Ballarat, this 16th day of March 1881—DAVID FITZPATRICK, J.P. No. 1491

BELMONT AND SAXBY UNITED GOLD MINING COMPANY, NO LIABILITY.

ALL shares in the above company on which the second call of Sixpence per share remains unpaid will be sold by public auction, by Messrs. Holmes, White, and Co., at the Victoria Hotel, Sandhurst, on Saturday, 26th March 1881, at Four o'clock p.m.

NEIL WALKER, Manager.

HUSTLERS ROYAL RESERVE COMPANY No. 2 LIMITED.

NOTICE.—All shares, from 1 to 32,000, on which the second call of Threepence is unpaid are forfeited, and will be sold by public auction, at the Victoria Hotel, Sandhurst, on Saturday, 26th March 1881, at 4 p.m., unless the call, with expenses, be previously paid to me.

Henry von der Heyde, Manager.

WESTERN STAR QUARTZ MINING CO. "LIMITED," DAYLESFORD.

NOTICE to Shareholders.—All shares in the above company, numbered from 1 to 25,000, upon which the 5th call (of 2d.) has not been paid are forfeited, and will be sold by auction, on Monday the 28th day of March 1881, at 12 o'clock noon, at the company's office, Vincent street, Daylesford.

Dated this 14th day of March 1881.

No. 1476 M. D. WOODBURN, Manager.

SOUTH STAR QUARTZ MINING CO. "LIMITED," DAYLESFORD.

NOTICE.—The following shares will be sold for non-payment of the fourth call of 3d. per share by public auction, on Monday the 28th day of March 1881, at 12 o'clock noon, at the company's office, Vincent street, Daylesford:—3001-3100, 3501-3600, 3601-3700, 4101-4200, 4801-4850, 8519-8618, 8619-8668, 9069-9118, 9119-9158, 9169-9218, 9219-9268, 10,669-10,718, 10,869-11,068, 11,559-11,584, 11,615-11,634, 13,735-13,834, 17,001-17,050, 17,051-17,100, 17,101-17,150, 17,151-17,200, 17,701-17,800, 17,801-17,900, 19,321-19,350, 20,051-20,100, 21,301-21,400, 23,501-23,700.

Dated this 14th day of March 1881.

No. 1477 M. D. WOODBURN, Manager.

MOUNT BUDGE Q. G. M. COY. NO LIABILITY, BULGOBACK.

ALL shares on which call 16 pence remains unpaid will be sold by auction, at the rooms of J. G. Burridge & Co., Sale, on Saturday, 19 March 1881, at 10 a.m.

No. 1478 J. H. RICH, Legal Manager.

PRINCE ALFRED QUARTZ MINING COMPANY (LIMITED), STAWELL.

R. W. C. GRIEVE will sell by public auction, at his rooms, Main street, Stawell, at 4 p.m. on Saturday, 26th March 1881, all shares in the above company forfeited for the non-payment of the 84th call of 1 pence per share, due 12th January 1881.—Nos. 1 to 18,000 exclusive of those shares on which the said call has been paid.

No. 1485 P. GALBRAITH, Manager.

GRATE EXTENDED HUSTLERS GOLD MINING TRIBUTE COMPANY NO LIABILITY.

NOTICE.—Messrs. Holmes, White, & Co. will sell by auction, at the Victoria Hotel, Sandhurst, on Saturday the 26th instant, at Four o'clock p.m., the undermentioned shares, forfeited for non-payment of the fourth call, viz.:—

1 to 845, 456 to 675, 686 to 735, 861 to 960, 1061 to 1160, 1261 to 1360, 1424 to 1535, 1893 to 1917, 2018 to 2042, 2584 to 2633, 2914 to 2938, 2964 to 3063, 3214 to 3218, 3244 to 4034, 4140 to 4189, 5089 to 5188, 5214 to 5303, 5969 to 6068, 6704 to 6753, 7005 to 7463, 7539 to 7563, 7594 to 7618, 8900 to 8999, 9900 to 10089, 10120 to 10144, 10160 to 10169, 10660 to 10669, 10780 to 10979, 11075 to 11124, 11625 to 11724, 11775 to 11829, 12480 to 12529, 12645 to 12744, 12795 to 12807, 12839 to 13337, 13661 to 13477, 13934 to 14033, 14134 to 14183, 14234 to 14383, 14434 to 14533, 14634 to 14683, 15517 to 15561, 15762 to 15961, 17375 to 17474, 17625 to 17674, 17800 to 18099, 18200 to 18249, 18980 to 18999, 19075 to 19349, 19550 to 19649, 19750 to 20349, 20410 to 20459, 20725 to 20824, 21075 to 21184, 21195 to 21519 to 21598, 21799 to 21848, 22283 to 22302, 22328 to 22347, 22418 to 22437, 23423 to 23522, 23563 to 23702, 24810 to 24814, 24995 to 25014, 25115 to 25164, 25295 to 25434, 25503 to 25552, 25808 to 25833, 26499 to 26623, 27389 to 27613, 27639 to 27648, 27909 to 27940, 27951 to 28000.

ROBERT CARR, Manager. No. 1479

Sandhurst, 16th March 1881.

WEST SCOTCHMANS QUARTZ MINING COMPANY (LIMITED), STAWELL.

R. W. C. GRIEVE will sell by public auction, at his rooms, Main street, Stawell, at 4 p.m. on Saturday, 26th March 1881, all shares in the above company forfeited for the non-payment of the 98th call of one penny per share, due 9th February 1881:—Nos. 1 to 20,000, exclusive of those shares on which the said call has been paid. H. GALBRAITH, Manager. No. 1486

GOLDEN EAGLE MINING COMPANY NO LIABILITY, FRYERS' TOWN.—Notice.—All shares forfeited for non-payment of the 4th call of 2d per share, due February 9th 1881, will be sold by public auction at H. C. Thorburn's office, Lyttleton street, Castlemaine, on Saturday the 26th March 1881, at Half-past 3 o'clock p.m., unless the said call and expenses are previously paid.—H. C. THORBURN, Manager. Lyttleton street, Castlemaine. No. 1488

"BAND AND BARTON UNITED COMPANY NO LIABILITY," BALLARAT.

NOTICE.—The registered office of the above company is situate at No. 49 Sturt street, Ballarat. The common seal of the Band and Barton United Company No Liability was hereto affixed in our presence, we being two of the directors of said company. (SEAL.) WILLIAM E. WATTS. E. W. SPAIN. JOHN HUNT. No. 1436

BALLARAT AND HORSHAM GOLD MINING COM- PANY NO LIABILITY.

NOTICE is hereby given that the office of the above-named company is removed to Temple Chambers, Lydiard street, Ballarat, and that George Coleman Robinson is appointed manager vice Henry Baker, resigned. Given under the common seal of the company, at Ballarat, this 15th day of March 1881. (Signed) By its manager, G. C. ROBINSON. (SEAL.) JOHN M. DAVEY. ALEXANDER MERCER, Directors. No. 1437

EMILY GOLD MINING COMPANY LIMITED.

THE registered office of the company has been removed to Beehive Chambers, Sandhurst. (SEAL.) WM. P. ALLEN, Directors. B. MENISH, No. 1452

Dated 15th March 1881.

GREAT HOPE GOLD MINING COMPANY NO LIABILITY.

NOTICE is hereby given that the office of the above-named company is situated at the Victoria Chambers, Sandhurst, and the name of the manager is John Neeson. (SEAL.) THOS. TUNTON, THOMPSON MOORE, Directors. DAVID SUTTON, No. 1453

LONE HAND GOLD MINING COMPANY LIMITED, SANDHURST.

THE registered office of the company has been removed to Beehive Chambers, Sandhurst. (SEAL.) J. T. HILL, Directors. JOHN WALKER, No. 1454

Dated 15 March 1881.

G. G. GOLDEN HOPE GOLD MINING COMPANY (NO LIABILITY).

NOTICE.—The registered office of the above company is situated at Sandhurst. The name of the manager is Joseph Bell. (L.S.) FREDERICK HILL, Directors. ALEXANDER CROMBIE, Beehive Chambers, Sandhurst, 15th March 1881. No. 1455

NELL GWYNNE TRIBUTE COMPANY (NO LIABILITY).

NOTICE.—The registered office of the above company is situated at Sandhurst. (L.S.) J. ALGALL, Directors. J. ALGALL, Beehive Chambers, Sandhurst, 15th March 1881. No. 1456

NEW BENDIGO QUARTZ MINING CO. NO LIABILITY, ST. ARNAUD.

NOTICE.—We, the undersigned, directors of the above company, hereby certify that the office of the company is situated at Napier street north, Saint Arnaud, and that the name of the manager is Henry William Osborne. (SEAL.) JOSEPH THOMAS, Directors. NICHOLAS CROWLEY, Saint Arnaud, 2nd March 1881. No. 1480

Fourth Schedule, Mining Companies Act 1871. THE ENTERPRISE GOLD MINING COMPANY (NO LIABILITY), GREAT WESTERN.

INCREASE OF CAPITAL.

I, THE undersigned manager, hereby give notice that an increase in the capital of the above-named company was, on the tenth day of March 1881, resolved on. The mode adopted for the increase is by raising the amount of each of the ten thousand shares existing in the company from Five shillings to Ten shillings.

W. J. VANCE,

Manager of the above company.

DANIEL FERN, Directors of the above- ROBERT COLVIN, named company.

1. I, WILLIAM JOHN VANCE of Stawell, do hereby solemnly and sincerely declare that the foregoing statement is, to the best of my knowledge and belief, true in every particular.

2. That I am the manager of the above-named company.

3. That Robert Colvin and Daniel Fern, whose signatures are affixed to the said statement, are directors of the said company.

And I make this solemn declaration conscientiously believing the same to be true, and by virtue of the provisions of an Act of Parliament of Victoria rendering persons making a false declaration punishable for wilful and corrupt perjury.

WILLIAM JOHN VANCE.

Taken before me, at Stawell, this 12th day of March 1881.—B. S. DAWSON, J.P. No. 1487

NOTICE.—The registered office of Sims Freehold Gold Mining Company No Liability is at High street, Heathcote, and the manager is Robert Lee.

W. A. ROBINSON.

HENRY Y. L. BROWN, Directors.

No. 1494 ROBERT LEE, Manager.

Insolvency Notices.

The Insolvency Statute 1871.—In the Court of Insolvency, Ballarat, No. 42.—In the matter of GEORGE BIDDLE PEARCE, of Clunes, hotelkeeper.

THE above-named George Biddle Pearce intends to apply to the Court of Insolvency at Ballarat, on the ninth day of April 1881, at Ten o'clock in the forenoon, for a certificate of discharge, pursuant to the provisions of "The Insolvency Statute 1871."

S. F. MANN, Lydiard street, Ballarat, solicitor for the said George Biddle Pearce. No. 1438

The Insolvency Statute 1871.—In the Court of Insolvency, Ballarat, No. 539.—In the matter of SAMUEL HARRIS, of Clunes, in the colony of Victoria, miner.

THE above-named Samuel Harris intends to apply to the Court of Insolvency, Ballarat, on the 9th day of April 1881, at Ten o'clock in the forenoon, for a certificate of discharge, pursuant to the provisions of the Insolvency Statute 1871, and to dispense with the production of the 136th section of the said Statute.

Dated this 16th day of March 1881.

THOS. MANN, Ballarat, insolvent's attorney. No. 1439

The Insolvency Statute 1871.—In the Court of Insolvency.—In the matter of DONALD GEORGE DEWAR, of Sandhurst, agent.

THE above-named Donald George Dewar intends to apply to the Court of Insolvency, at Sandhurst, on the 13th day of April 1881, at Ten o'clock in the forenoon, for a certificate of discharge, pursuant to the provisions of the Insolvency Statute 1871.

Dated this 17th day of March 1881.

HENRY WRIXON, Stewarts Chambers, Pall Mall, Sandhurst, solicitor for the said Donald George Dewar. No. 1440

The Insolvency Statute 1871.—In the Court of Insolvency.—In the matter of ROSS KENNETH MACARTNEY, formerly of Sandhurst, ale and porter bottler, but now of Melbourne, commercial clerk.

THE above-named Ross Kenneth Macartney intends to apply to the Court of Insolvency on the thirteenth day of April next, at Ten o'clock in the forenoon, for a certificate of discharge, pursuant to the provisions of the Insolvency Statute 1871.

BROWN AND ELLISON, Albion Chambers, Sandhurst, solicitors for the above-named insolvent. No. 1441

The Insolvency Statute 1871.—In the Court of Insolvency.—In the matter of **PATRICK FLYNN**, of Serpentine Creek, in the colony of Victoria, farmer and publican.

THE above-named Patrick Flynn intends to apply to the Court of Insolvency, at Sandhurst, in the colony of Victoria, on the thirteenth day of April, One thousand eight hundred and eighty-one, at Ten o'clock in the forenoon, for a certificate of discharge, pursuant to the provisions of "The Insolvency Statute 1871," and to dispense with the condition mentioned in section one hundred and thirty-six of the said Statute.

Dated the sixteenth day of March, One thousand eight hundred and eighty-one.

PATRICK FLYNN.

J. Sabelberg, Albion Chambers, Sandhurst, solicitor for the said Patrick Flynn. No. 1442

The Insolvency Statute 1871.—In the Court of Insolvency at Ballarat.—In the matter of **ISAAC ROBERTS**, of Talbot road, Clunes, miner.

THE above-named Isaac Roberts intends to apply to the Court of Insolvency, at Ballarat, on Saturday the ninth day of April, One thousand eight hundred and eighty-one, at Ten o'clock in the forenoon, for a certificate of discharge, pursuant to the provisions of the Insolvency Statute 1871, and to dispense with the conditions mentioned in section 136 of the said Statute.

Dated this eleventh day of March 1881.

C. B. WALTER, Clunes, insolvent's solicitor. No. 1462

The Insolvency Statute 1871.—In the Court of Insolvency.—In the matter of **KENNETH McLENNAN**, of Elizabeth street, in the city of Melbourne, in the colony of Victoria, storekeeper.

NOTICE is hereby given that by resolution of the creditors assembled at the general meeting of creditors in this estate, held at the offices of Messrs. E. Croft, Danby, and Gilmour, No. 38 Elizabeth street, in the said city of Melbourne, on the fourteenth day of March instant, I, the undersigned James Robert Laing, of the city of Melbourne, in the colony of Victoria, warehouseman, was appointed to fill the office of trustee of the property of the said insolvent, in the place of John Munro Bruce, resigned, and such appointment has been duly confirmed.

Dated this fifteenth day of March 1881.

JAS. R. LAING, Trustee.

Farmer and Darvall, 38 Elizabeth street, Melbourne, solicitors to the estate. No. 1463

In the Court of Insolvency at Ballarat.—The Insolvency Statute 1871.—In the matter of **GEORGE JACKSON**, of Camperdown, in the colony of Victoria, butcher.

THE above-named George Jackson intends to apply to the Court of Insolvency, at Ballarat, on the ninth day of April 1881, at Ten o'clock in the forenoon, for a certificate of discharge from his debts, pursuant to the provisions of the Insolvency Statute 1871, and to dispense with the conditions contained in the 136th section of the said Statute.

Dated this sixteenth day of March 1881.

J. R. HORNBY, 76 Collins street west, Melbourne, insolvent's solicitor. No. 1481

"The Insolvency Statute 1871."—In the Court of Insolvency.—In the matter of **JOHN EVANS**, of Hotham, in the colony of Victoria, timekeeper.

THE above-named John Evans intends to apply to the Court of Insolvency, Melbourne, on the eighth day of April 1881, at Eleven o'clock, for a certificate of discharge, pursuant to the provisions of "The Insolvency Statute 1871."

LEONARD PRENDERGAST, Bank place, Melbourne, insolvent's attorney. No. 1482

The Insolvency Statute 1871.—In the Court of Insolvency.—In the matter of **JOHN GARLAND**, of 195 Russell street, in the city of Melbourne, gentleman.

THE above-named John Garland intends to apply to the Court of Insolvency, Melbourne, on the eighth day of April 1881, at Eleven o'clock, for a certificate of discharge, pursuant to the provisions of "The Insolvency Statute 1871."

LEONARD PRENDERGAST, Bank place, Melbourne, insolvent's attorney. No. 1483

THE Insolvency Statute 1871.—In the Court of Insolvency.—In the matter of **DAVID ROWLEY POWELL**, of Stawell West, in the colony of Victoria, brewer, insolvent.—We, the undersigned James Dale Atchison, of Sackville street, Colingwood, in the colony of Victoria, maltster, and Robert William Chalmers Grieve, of Main street, Stawell, in the said colony of Victoria, official assignee, hereby give notice that we have been duly appointed to fill the office of trustees of the above-named insolvent, and that such appointment was duly confirmed by order of the Court of Insolvency, at Stawell, made on the eleventh day of March 1881.

All persons having in their possession any of the effects of the insolvent must deliver them to us, and all debts due to the insolvent must be paid to us. Creditors who have not proved their debts must forward the proofs to us, to the care of the said Robert William Chalmers Grieve. Dated this fourteenth day of March 1881.—**JAS. D. ARCHERSON**, Rob. W. C. Grieve, Trustees, Richard Dawbarn Olard, Victoria place, Stawell, solicitor for the estate. No. 1484

Impoundings.

ALLANSFORD.—Impounded at Allansford Shire Pound, 15th March 1881.

1 white cow, P.J. off rump

1 strawberry heifer, like S off rump

If not claimed and expenses paid, to be sold on 13th April 1881.

RICH'D. MILNE,
Poundkeeper.

ARARAT.—Impounded at Ararat Borough Pound, 14th March 1881, by Mr. J. Watts, from Ararat Common.

3. Black horse or pony, A.W. near shoulder, long switch tail
If not claimed and expenses paid, to be sold on 13th April 1881.

THOMAS GIBSON,
Poundkeeper.

BAIRNSDALE.—Impounded at Bairnsdale Shire Pound 5th March 1881, by Wm. Calvert.

1 red and white spotted bull, like J.R. off rump, one horn broken off

If not claimed and expenses paid, to be sold on 2nd April 1881.

J. A. TAYLOR, Jun.,
Poundkeeper.

BALLAN.—Impounded at Ballan, by Mr. Michael Twohy.

1 red and white cow, J.D. off rump, near horn broken

1 white and red spotted steer, L.D. off rump

1 red and white spotted heifer, like M.M. off rump, like W off ribs

By Mr. John Greene.
1 white heifer, red ears, near ear marked, G.C. or C.C. off rump

If not claimed and expenses paid, to be sold on 13th April 1881.

SY. COOPER,
Poundkeeper.

BALLARAT.—Impounded at Ballarat Shire Pound, for J. Rankin.

1 white draught horse, collar marked, like W near shoulder

By W. Fisher.

1 chesnut cob mare, white face, E.K. conjoined near ribs (the E reversed), like 68 off shoulder, near hip down

If not claimed and expenses paid, to be sold on 13th April 1881.

GEO. BROWN,
Poundkeeper.

BET BET.—Impounded at the Bet Bet Shire Pound, by D. Hogan.—Trespass Is.

75. Bay mare, star, M.B. (conjoined) near shoulder, 2 off shoulder, scar off hind leg

If not claimed and expenses paid, to be sold on 5th April 1881.

THOMAS LAWSON,
Poundkeeper.

BULN BULN.—Impounded at Buln Buln Shire Pound, 11th March 1881, by John Syme, Lardner.

No. 35. One brown horse, star on forehead, white spots on withers, branded J.H. (conjoined) with like 7 under near shoulder.

By E. M. Cogan, Dallasburn.—Damages 10s.

No. 36. One black and white boar pig.

If not claimed and expenses paid, to be sold on 8th April 1881.

JAS. R. BROWN,
Poundkeeper.

CARLSRUHE.—Impounded at Carlsruhe Pound, 8th March 1881, by Sergeant Manson.

1 white cow, red or yellow ears and cheeks, speckly neck, like 42 blotched near rump

If not claimed and expenses paid, to be sold on 11th April 1881.

WILLIAM MURPHY,
Poundkeeper.

COLAC.—Impounded at Colac, 7th March 1881.

1 bay mare, star, near fore and near hind feet white, like W.B. near shoulder

If not claimed and expenses paid, to be sold on 8th April 1881.

JOHN METCALE,
Poundkeeper.

CRANBOURNE.—Impounded at Cranbourne Shire Pound, 11th March 1881.

1 bay mare, long switch tail, star forehead, branded like 2 hook blotched off shoulder

On 15th March.

1 bay yearling colt, running star and snip, no visible brands

If not claimed and expenses paid, to be sold on 13th April 1881.

HY. WILSON,
Poundkeeper.

CRESWICK.—Impounded at Creswick Shire Pound, by J. Newton.—Trespass 1d. each.

- 1 red yearling heifer, speckled face and belly, no visible brand
- 1 red yearling bull, no visible brand
- 1 black yearling bull, white back and belly, no visible brand
- 1 red and white yearling heifer (kind of strawberry), no visible brand

If not claimed and expenses paid, to be sold on 9th April 1881.

A. PENNYCOOK,
Poundkeeper.

5/6

ESSENDON.—Impounded at Essendon.

- 1 large black and white cow, no visible brands, piece out of near ear, near horn broken

If not claimed and expenses paid, to be sold on 13th April 1881.

A. GREENWOOD,
Poundkeeper.

3/6

HEATHCOTE.—Impounded at Heathcote.

- 1 roan and white steer, PL near rump
- 1 red and white heifer, PL near rump
- 1 red yearling bull, white on face, hind feet white, no visible brand

If not claimed and expenses paid, to be sold on 11th April 1881.

JOHN HAMILTON,
Poundkeeper.

4/6

MORTLAKE.—Impounded at Mortlake, 3rd March 1881, by Wm. Cowel, for Wm. Armstrong, Esq.

- 1 white timor pony horse, branded + off shoulder, like D near shoulder, fore feet enlarged

If not claimed and expenses paid, to be sold on 6th April 1881.

WM. ABSALOM,
Poundkeeper.

4/

MOUNT MORIAC.—Impounded at Mount Moriac.

- 1 flea-bitten grey mare, branded D near shoulder, blind off eye, off hip down, switch tail

If not claimed and expenses paid, to be sold on 13th April 1881.

THOMAS JOHNS,
Poundkeeper.

3/6

MURCHISON.—Impounded at Murchison, 11th March 1881.

- 1 brown bullock, worker, B off back and thigh
- 1 light-red and white bullock, worker, TK near ribs
- 1 light-red and white bullock, worker, like P off back, like B off thigh

If not claimed and expenses paid, to be sold on 13th April 1881.

H. WILSON,
Poundkeeper.

5/

NEWSTEAD.—Impounded at Newstead, by R. Rowe.

- 1 white steer, R near thigh

If not claimed and expenses paid, to be sold on 9th April 1881.

W. McNABB,
Poundkeeper.

3/

OAKLEIGH.—Impounded at Oakleigh, 5th March 1881.

- 1 red and white cow, like DJ off rump, C or G near rump

10th March.
1 bay horse, like B near shoulder
If not claimed and expenses paid, to be sold on 13th April 1881.

A. W. AITKEN,
Poundkeeper.

4/

OXLEY.—Impounded at Oxley Pound, 15th March 1881, by Mr. J. M. Gardner.

- 41. Brown and white bull, unreadable brand off rump, off hind foot white

If not claimed and expenses paid, to be sold on 8th April 1881.

GEO. W. KENNEDY,
Poundkeeper.

4/

PYALONG.—Impounded at Pyalong Shire Pound, 16th March 1881.

- 1 bay horse, branded P off neck, four white feet

If not claimed and expenses paid, to be sold on 9th April 1881.

P. GARDINER,
Poundkeeper.

3/6

RICHMOND.—Impounded at Richmond Town Pound, 12th March 1881, by Benjamin Bride.

- 1 red and white cow, branded like O on both rumps

Also, on same day, by F. C. Foster.
1 red and white bullock, branded like J D off rump

1 strawberry bullock, branded like J D off rump

- 1 black and white bullock, branded DC off ribs, B on near rump

- 1 light-strawberry cow, branded like A off ribs

- 1 red and white cow, branded like TF off rump

If not claimed and expenses paid, to be sold on 13th April 1881, at noon.

M. A. MACLURE,
Poundkeeper.

7/6

RUTHERGLEN.—Impounded at Rutherglen Shire Pound, 14th March 1881, by Mr. D. Ford.

- 1 black mare, like large R over 1 near shoulder, shod

If not claimed and expenses paid, to be sold on 13th April 1881.

R. TURNER,
Poundkeeper.

3/6

SALE.—Impounded at Sale, by D. Devine, herdsman.

- 1 red bullock, like Z or 2 off ribs and rump, slit off ear, like crown over Z near rump

- 1 red and white spotted bullock, Z or 2 off ribs and rump, like crown over Z near rump

If not claimed and expenses paid, to be sold on 6th April 1881.

E. A. PATERSON,
Poundkeeper.

4/6

SHEPPARTON.—Impounded at Shepparton Shire Pound, 10th March 1881.

- 1 white cow, off ear slit, near ear chipped, blotch brand on off ribs, like A

On 11th March.

- 1 red and white steer, M off rump
- 1 red and white steer, M near rump
- 1 red steer, M near rump
- 1 white heifer, blotch brand off rump
- 1 red and white cow, like M off rump
- 1 light roan steer, AL off rump, piece out under off ear
- 1 white heifer, no visible brands
- 1 roan bull calf, no visible brands
- 1 red and white steer, no visible brands
- 1 roan cow, snailly horned, faint brand like II off rump
- 1 red and white cow, piece out of back off ear, no visible brands

If not claimed and expenses paid, to be sold on 6th April 1881.

EDWIN DUDLEY,
Poundkeeper.

11/

TALBOT.—Impounded at Talbot Shire Pound, 15th March 1881, by Herdsman of Town and Goldfield Common.

- 263. Red steer, white back and face, HG off rump
- 264. Brindle steer, white back, IJ off rump
- 265. Strawberry steer, red face and ears, CI off rump
- 266. Red cow, white face, 1/3 off rump
- 267. Red spotted bull calf, progeny of cow
- 268. White bull, red ears, TF near rump

If not claimed and expenses paid, to be sold on 9th April 1881.

JNO. GARNER,
Poundkeeper.

6/

TERRICK TERRICK.—Impounded at Terrick Terrick, 5th March 1881, by Herdsman Terrick West Common.—Trespass 1d. per head.

- 2. Chesnut yearling colt, two white hind feet, running star on forehead, like YEO off shoulder

- 3. Chesnut yearling filly, blaze on forehead, small patch white on near hind coronet, like O off shoulder, lame off fore foot

- 4. Iron-grey yearling filly, blaze down face, off hind coronet white, no visible brands

If not claimed and expenses paid, to be sold on 6th April 1881.

THOS. DAVIES, Jun.,
Poundkeeper.

7/

WILLIAMSTOWN.—Impounded at Williamstown, 15th March 1881, by B. O. P. Knapp.

- 17. Red cow, white flanks, white spot on off shoulder, star on forehead, R on off rump

If not claimed and expenses paid, to be sold on 13th April 1881.

JAMES NARROWAY,
Poundkeeper.

4/

YARRAWONGA.—Impounded at Yarrowonga Shire Pound, 5th February 1881, by the Herdsman.—Trespass 1d. each.

- 408. White cow, brown muzzle and ears, light strawberry neck, no visible brands

If not claimed and expenses paid, to be sold on 4th April 1881.

J. W. COGHILL,
Poundkeeper.

6/6

NOTICE.—The strawberry heifer described in last week's Gazette, No. 398, branded like JB or JK, now shows like JON conjoined (the O obliterating the top part of the J and a part of the N). She has a slit in the back of both ears.

J. W. COGHILL,
Poundkeeper.

6/6

862

POUNDKEEPERS' REMITTANCES.

March 10.—Paterson, E. A., 10s., should be Marshall, Benjn.	0	10	0
March 17.—MacLure, M. A.	0	9	0
March 17.—Wilson, H.	0	10	0
March 17.—Cardiner, P.	0	10	0
March 17.—Dudley, Edwin	1	0	0
March 17.—Hamilton, John	0	10	0
March 17.—Shire of Ronsey, for Edwd. Jeans	0	5	0

ROBT. S. BRAIN,
Acting Government Printer.

18th March 1881.

NOTICE.

have been appointed Agents to receive Advertisements and Subscriptions for the *Government Gazette*.

A copy of the *Gazette* is filed at each place for public reference.

THE VICTORIA GOVERNMENT GAZETTE.

SUBSCRIPTIONS.—*The Subscription, including Postage, will be at the rate of £1 6s. per annum, or 6s. 6d. per quarter, payable in advance.*

A less period than three months cannot be subscribed for.

ADVERTISEMENTS are charged at the uniform rate of Sixpence per line throughout.

POSTAGE STAMPS cannot in any case be received in payment unless ONE SHILLING EXTRA IN THE POUND IS ADDED, as commission, without which the Post Office will not cash them.

Single copies of the GOVERNMENT GAZETTE will be Sixpence each (if paid in stamps, Sevenpence).

The GOVERNMENT GAZETTE is published on FRIDAY EVENING in each week, and Notices for insertion must be received by the Government Printer before Two o'clock of the day preceding the day of publication.

** * * All payments are required in advance. Cheques and other remittances must be payable in Melbourne, and all communications should be addressed to "The Government Printer, Melbourne."*

ACTS OF PARLIAMENT.

THE undermentioned Acts of Parliament, passed during the First Session of 1880, and published with the *Government Gazette*, may be obtained at the prices affixed to each, viz. :—

No.		s.	d.
655.	Falsification of Accounts	1	0
656.	Waterworks Commissioners Act Repeal	1	0
657.	Railway Works Construction	1	0
658.	Audit Act Amendment	1	0

N.B.—If postage stamps be sent to pay for any of the above-mentioned Acts an addition at the rate of one shilling in the pound must be forwarded, that amount being charged by the Postal Department for cashing the stamps.

Government Printing Office,
July 1880.

ACTS OF PARLIAMENT.

THE undermentioned Acts of Parliament, passed during the Second Session of 1880, and published with the *Government Gazette*, may be obtained at the prices affixed to each, viz. :—

No.				s.	d.
659.	Consolidated Revenue (1)	1	0
660.	Lancashire Railway Construction	1	0
661.	Customs Duties Suspension	1	0
662.	International Exhibition Sale of Liquors Permits	1	0
663.	Treasury Bonds	1	0
664.	Consolidated Revenue (2)	1	0
665.	Expired Laws Revival and Continuance	1	0
666.	Payment of Members	1	0
667.	Census	1	0

No.		s.	d.
668.	Tobacco Duty	1	0
669.	Beer Duty	1	0
670.	Consolidated Revenue (3)	1	0
671.	Carlisle and Daylesford Railway Extension	1	0
672.	Passengers, Harbors, and Navigation Laws Amendment	1	0
673.	Dower Abolition	1	0
674.	Army Discipline and Regulation	1	0
675.	Bank of New South Wales Act Amendment	1	0
676.	Consolidated Revenue (4)	1	0
677.	Cemeteries Statute 1864 Amendment	1	0
678.	Customs Laws Amendment	1	0
679.	Beer Duty Act Amendment	1	0
680.	Tobacco Duty Act Amendment	1	0
681.	Land Acts Amendment	1	0
682.	Railways Construction	2	0
683.	Rabbits Suppression	1	0
684.	Vine Diseases Eradication	1	0
685.	Railway Loan Account Application	1	0

N.B.—If postage stamps be sent to pay for any of the above-mentioned Acts an addition at the rate of one shilling in the pound must be forwarded, that amount being charged by the Postal Department for cashing the stamps.

Government Printing Office,
January 1881.

DEPARTMENT OF MINES AND WATER SUPPLY.

GEOLOGICAL AND OTHER LITHOGRAPHIC MAPS,
REPORTS OF PROGRESS, ETC., ETC.

COPIES of the following plans, reports, &c., may be obtained at the Office of Mines, Melbourne, or will be forwarded post free to any address, on prepayment by Post Office Order or otherwise of the cost thereof:—

	£	s.	d.
Geological Sketch Map of Australia including Tasmania	price	1	1 0
Ditto ditto Victoria	"	0	10 6
Map showing the distribution of Forest Trees in Victoria	"	1	1 0
Geological Sketch Map of South-west Gippsland	"	0	12 6
Geological Maps of Ballaarat (with sections), Sandhurst, Ararat (with section) and Stawell Goldfields,	"	0	7 6
Geological Sketch Map of Cape Otway District (with section)	"	0	5 0
Geological Map of the Creswick Goldfield	"	0	5 0
Geological Maps of Beechworth and Mitchell River (with section) Goldfields,	"	0	3 0
Plan of Ballaarat, Sebastopol, and Buninyong Goldfield (with section), showing mining areas to be drained by a proposed adit	"	0	5 0
Quarter-sheets published by the late Geological Survey Department,	"	0	3 0
Geological Map of Russell's Creek Goldfield	"	0	2 6
Plan of the underground survey of the Hustler's line of Reef, Sandhurst	"	0	3 0
Plan of the underground survey of the Garden Gully line of Reef, Sandhurst, 7 sheets	"	0	7 0
Plan of the underground workings of the principal mines at Stawell, 6 sheets	"	0	6 0
Plan showing surface extensions of quartz reefs northward from Eaglehawk, Sandhurst (with notes)	"	0	2 6
Pamphlet on the "Treatment of Ores in Upper Hungary." (Ulrich)	"	0	1 0
Notes on the Nuggety Reef, Maldon. (Ulrich)	"	0	0 6
Reports of Progress on the Geological Survey of Victoria, with maps and illustrations. Nos. I., II., IV., and V.,	"	0	3 6
Ditto, ditto, ditto. No. III.	"	0	5 0
Ditto, ditto, ditto. No. VI.	"	0	2 6
Prodromus of the Palæontology of Victoria, or Figures and Descriptions of Victorian Organic Remains (McCoy). Decades I., II., III., IV., V., and VI.	"	0	2 6
Report on the Physical Character and Resources of Gippsland (Smyth and Skene)	"	0	0 3
Report of the Board appointed to report on the methods of treating pyrites and pyritous vein-stuffs, as practised on the Goldfields of Victoria, &c., &c., with plans and sections	"	0	4 0
Acts, Orders in Council, Notices, Mining Board Bye-laws relating to the Goldfields, 1874	"	1	1 0
Observations on New Vegetable Fossils of the Auriferous Drifts of Victoria (Mueller)	"	0	2 6
Synopsis of a Report on Mining in California and Nevada, U.S.A. (Thureau)	"	0	2 6

T. COUCHMAN,
Secretary for Mines and Water Supply,
Department of Mines and Water Supply,
Melbourne.

PARISH AND TOWNSHIP PLANS—Lithographed plans of the undermentioned Parishes, on a scale of twenty chains to the inch (except when a different scale is specified), can be obtained at the Crown Lands Office, Spring Gardens, Melbourne, price 7s. 6d. each, or will be forwarded to any address within the colony on receipt of that sum by the accountant of the department.

Also, same price, lithographed plans of Townships, drawn to a scale of four chains to the inch.

The above show measurements, bearings, grantees', lessees', and licensees' names, school-sites, reserves, and other various information in possession of the department up to the date of their compilation.

The large scales on which these lithographs are prepared constitute them valuable working plans for shire and other surveyors, rate collectors, assessors, &c., &c.

The undermentioned are now ready; others are in course of preparation. Second editions have been published of those to which asterisks are attached.

PARISH PLANS

Acheron	Bridgewater	Colac (4 chs.)
Addington	Bright	Coleraine
Adzar	Brimboal	Coliban
Alberton East	Brim Brim	Colongulac
Alexandra	Bringingbart	Colvinby
Amherst (10 chs.)	Brit Brit	Commeralghip
Anakie	Broadford	Concongella
Arapiies	Broadwater	Concongella South
Ararat (10 chs.)	Brucknell	Condah
Arcadia	Bruck-bruk	Conewarre
Ardno*	Buangor	Congapna
Ardonachie	Buckern Yarrack	Connewarren
Argyle	Buckrabanyule	Coolebarghurk
Ascot	Bulart	Coombona
Ashens	Bulgana	Coonoer West (40 chs.)
Audley	Bullabul	Cooramook
Avenel	Bullarook	Cooriejong
Avoca	Bullengarook	Corack (40 chs.)
Awonga	Bumberrah	Corack East (40 chs.)
Axedale	Bundalagwah	Corangamite
Baangal	Bundalong	Cora
Bael Bael	Bungal	Corindhap
Bagshot	Bungalally	Corio
Bahgallah	Bungarce	Cornella
Bailleston	Bung-bong	Craigie
Bairnsdale	Bungeltrap	Cranbourne
Ballan (4 chs.)	Bungcet	Cressy
Ballangeich	Bunguluke	Creswick
Balliang	Bunnugal	Crosbie
Ballyrogan	Burnewang	Croxton East
Balmattum	Burramboot East	Croxton West
Balnarring	Burramine	Cundare
Balrook	Burrunbeep	Currawa
Bamganie	Burrunbeet	Cut-paw-paw (10 chs.)
Banangal	Burrun Barrum	Darkbonee
Baranduda	Burtwarrah	Darlingford
Barnawartha South	Byaduk	Darlington
Barnoolut	Byambynee	Darlington West
Barongarook	Byjuke	Darragan
Barrabool	Calivil	Darriwil
Baynton	Campaspe	Dartagook
Bealiba	Campbelltown	Dartmoor
Beaufort	Caniano	Dean
Beckworth	Carag-carag	Dederang
Beechworth	Caralulup	Denison
Beerik	Caramballuc North	Dergholm
Belfast	Caramballuc South	Derrimut
Bellarine	Caramut	Deutgam
Bellauna	Caramut South	Devenish*
Benalla	Carapooee	Deywang
Benayeo	Carapooee West	Digby
Bengworden	Carapook	Diggorra (40 chs.)
Bengworden South	Carclap	Dimboola
Benjeroop	Cardigan	Dingee
Berrimal	Cargerie	Djerriwarrah
Berwick	Carisbrook*	Doboobetic
Bessiebellie	Carlsruhe	Donaid
Bil-bil-wyt	Carlyle	Dookie
Bilpah	Carngham	Doolam
Birregurra	Carpentcit	Doroq
Bittern	Carrah	Doutta Galla
Bochara	Carrak	Dowling Forest
Bogalara	Carraragarmungee	Drecite
Boho	Carrung-e-murnong	Drumborg
Boikerbert	Casterton	Dunbalbalane
Bolwarra	Castle Donnington	Dunced
Bonegilla	Castlemaine (10 chs.)	Dunkeld
Bonn	Cavendish	Dunmore
Boonahwah	Charlton East	Dunnunkie
Boorhaman	Charlton West	Dunnawalla
Boorpool	Chepstowe	Dunneworthy
Boort (40 chs.)	Chewton (4 chs.)	Dunolly (10 chs.)
Boosey	Chiltern	Durong
Boothpool	Chiltern West	Echuca North
Boram-boram	Chintin	Echuca South
Boroka	Clarendon	Ecklin
Boroondara	Clarksdale	Edenhope
Borriyalloak	Clonleigh	Eddington
Borung	Clunes	Egerton
Boweya	Cobaw	Eglinton
Bradford	Cobra-killuc	Eildon
Bramburra	Cobram	Eilyar
Branjee	Cocoroc	Ellingamite
Brankeet	Codrigton	Ellerslie
Branxholme	Cobana	
Bringoloug		

Ellesmere	Kaarimba	Mellier
Eliminyt	Kaladbro*	Mepunga
Elmore	Kalkee	Meran
Elphinstone	Kalymna	Mercedith
Emberton	Kanawinka (40 chs.)	Merino
Enfield	Kangerong	Merrimu
Enuc	Kangertong	Merrymbuela
Erchildoun	Kanyapella	Merton
Ettrick	Kapong	Metcalfe
Eumemmering	Karabael	Mienoll
Eumeralla	Karrah	Millewa
Eurambreen	Karung	Miloo
Eversley	Karrabumet	Mincha
Everton	Karup-karup	Mincha West
Faraday	Katamatite	Mindai
Fingal	Katandra	Minhamite
Flinders	Kay	Mininera
Forbes	Keelbundora (40 chs.)	Minjah
Framlingham East	Keilambete	Minjah North
Framlingham West	Kelfera	Mirnee
Franklin (10 chs.)	Kentbruck	Mirranatwa
Frankston	Kerang	Moullack
Fryers (10 chs.)	Kergunyah	Mocambo
Galla	Kergunyah North	Modewarre
Gampola	Kerrie	Moglonemby
Gannawarra	Kerrit Bareet	Mokra*
Ganoo-ganoo	Kewell East	Mokanger
Garvoc	Kewell West	Mokoon
Gatum-gatum	Kialla*	Molesworth
Geelongia	Killara	Moliagul
Geerak	Killawarra	Molka
Gellibrand	Kilnoorat	Mologa (40 chs.)
Gerangamete	Kingower	Monca South
Gherang Gherang	Kinypanial*	Monegetta
Gherineghap	Kiora	Monivae
Girgarre East*	Kirkella	Moolap
Gisborne	Knowsley	Moolerr
Glenalbyn	Knowsley East	Moolort
Glencoe	Kolara	Moora
Glendaruel	Kongbool	Mooradoranook
Glenelg	Konong Wootong	Mooralla
Glenigow	Koolomert	Moorabool West
Glenlogie	Kooreh	Mooree
Glenlyon	Koort-koort-nong	Moornbool East
Glenmaggie	Korkuperrimul	Moornag
Glenmona	Kornong	Moorooduc
Glenorniston	Korong	Mooroolbark
Glenpatrick	Kororoit	Mooroopna*
Glenrowen	Kotupna	Mooroopna West*
Gnarkeet	Koyuga	Moorjanyal
Gnarwarre	Kurtung	Moorvinstowe
Gobarup	Kuruc-a-ruc	Morandig
Gobur	Kyabram East*	Morang
Goldie	Laanecoorie	Moranghurk
Goomalibee	Laceby	Mortchup
Goomadadda	Laen	Mortlake
Goorambat	Lake Lake Wollard	Mostyn
Gooram-gooram-gong	Lakaldarno	Mount Cole
Goonong	Lal Lal	Moutajup
Goree	Lallat	Mouyong
Gorong	Lancefield	Moyhu
Gorinn	Landsborough	Moyston
Gowangardie	Langhi-ghiran	Muckleford
Grassdale	Langi-logan	Mumbannar
Greenhills	Langkoop	Murdeduke
Greta	Langulac	Murgie-boluc
Gringegalgon	Langwarrin	Murndal
Gritjurk	Lara	Murramurrangbong
Gruyere	Lauriston	Murrandarra
Guildford	Lawaluk	Murroon
Gunbower	Leagbur (40 chs.)	Murtcaim
Gunbower West	Leichardt	Myanyn
Haddon	Lexington	Myaring
Hamilton North	Lexton	Myrrhee
Hamilton South	Ligar	Myrtleford
Harcourt	Lilliput	Mysia (40 chs.)
Hawkestone	Lillirie	Nagwarry
Hayanni	Linlithgow	Nalangil
Hazelwood	Lismore	Nanapundah
Helendoite	Livingstone	Nangoola (40 chs.)
Hesse	Lockwood	Naninia
Hexham East	Loddon (40 chs.)	Nanucella
Hexham West	Longereong	Narceb-nareeb
Heywood	Longwood	Naringhil North
Hilgay	Lowan	Naringhil South
Hinno-munjei	Lowry	Narioka
Homerton	Loyola	Narmbool
Horsham	Loy Yang	Nar-nar-goon
Hotspur*	Lurg	Narrawaturk
Howqua West	Lynchfield	Narrawong
Huntly	Lyndhurst	Narree Worran
Inglewood	Macarthur	Narrewillock
Irewarra	Macedon (10 chs.)	Natimuk
Irrewillipe	Maffra	Natleyallock
Jameson	Magappa	Navarre
Jancourt	Mahkwallok	Neilborough
Janiember East	Maindample	Nekeeya
Jan Juc	Maldon	Nepcan
Jarklan	Mambourin	Nerrin Nerrin
Jeffcott	Mannibadar	Newham
Jellalabad	Marida-yallock	Ninyeunook (40 chs.)
Jennawarra	Marmal (40 chs.)	Nirranda
Jerrywarook	Marnoo	Noorilim
Jeruk	Maryvale	Norong
Jika Jika	Meerai	Nullan
Jindivick*	Meerick	Nullawarre
Jung Jung	Meering	Nunawading
		Ondit

Oxley	Tallangook	Wedderburne (10
Pakenham	Tallaroek	chs.)
Pannooabamawm	Tallygaroopna	Weecurra
Pannoomilloo	Taminick	Weerangourt
Paraparap	Tamleugh*	Weering
Parrie Yalloak	Tandarook	Wellsford
Parupa	Tandarra	Werribee
Patho	Tangambalanga	Weston
Pawbymbyr	Tara	Whoorel
Paywit	Tarneit	Wickliffe North
Peechelba	Tarragal	Wickliffe South
Pelluchla	Tarrawarra	Wilgul North
Pendyk-pendyk	Tarrawinee	Wilgul South
Picola	Tarrayoukyan	Willatook
Pine Lodge	Tatong	Willaura
Pircarra	Tatyoon	Wills
Pirron Yaloak	Terang	Will-will-rook
Poliah North	Terrick Terrick	Windermere
Poliah South	East (40 chs.)	Wingee
Pomborneit	Terrick Terrick	Winnindoo*
Pompapiel	West (40 chs.)	Winton
Pom Pom	Terrinallum	Winyayung
Poorneet	Thalia	Wirchilleba
Portland	Thornton	Witchipool (40 chs.)
Prahran (10 chs.)	Timboon	Wodonga
Puckapunyal	Timmering	Wongan
Puebla	Tinamba	Wonwondah
Purdeet	Tongala*	Wonwondah
Purdeet East	Toolamba	Woodend
Purnim	Toolamba West	Woodnaggerak
Purrumbete North	Toolang	Woodstock
Purrumbete South	Tooliorook	Woohlpooer
P'ywehijork	Toolka	Wookurkook
Quambatook (40 chs.)	Tooloy	Woosthorpe
Quamby	Toongabbie North	Wooriwyrite
Quamby North	Toorak	Woorndoo
Kavenswood	Tottington (40 chs.)	Woomyalook
Redcastle	Tourello	Wooronook
Redesdale	Towaninny (40 chs.)	Wooragee
Redruth	Towangway	Wooragee North
Rich A von West*	Tragowel	Woosang
Ringwood	Trawalla	Wormangal
Rochester	Trewalla	Wornbete
Rochford	Truganina	Wurdi Ycuang
Rodborough	Tullamarine	Wurrook
Rosedale	Tullich	Wycheproof
Rosencath	Turkeeth	Wyhitella
Rothsay	Turrumberry	Wytwallan
Runnymede	Turrumberry North	Wytwarrone
Rupanyup	Tutegong	Wyuna
St. Helens	Tyabb	Wy Yung
St. James	Tylden	Yabba
Sale	Tyrendarra	Yabba Yabba
Salisbury West	Udera	Yackandandah
Samaria	Upotipotpon	Yalimba
Sandford	Urangara	Yalimba East
Sandon	Vectis East	Yalla-y-poora
Sarsfield	Vite Vite	Yallook
Scarsdale (10 chs.)	Waggarandall	Yambuk
Scoresby	Wail	Yandoit
Seymour	Walla Walla	Yangerahwill
Shadforth	Wallinduc	Yau Yau Gurt
Shelford	Walmer	Yau Yau
Shelford West	Wanalta	Yarck
Shepparton	Wando	Yarima
Sherwood	Wangaratta North	Yarturk
Shirley (10 chs.)	Wangaratta South	Yarraberb
Skipton	Wangoom	Yarram Yarram
Smythesdale	Wannacue	Yarramyljup
Springfield	Wanwandryra	Yarrowonga
Spring Hill	Wappan	Yarrowee
Spring Plains	Warrabkook	Yatchaw East
Stawell	Warracharunah	Yatchaw West
Stewarton	Warrak	Yatmerone
Strangways (10 chs.)	Warramine	Yea
Stratford	Warrandyte	Yehrip
Strathbogie	Warranook	Yeo
Strathfieldsaye	Warrenbayne	Yeth-youang
Streatham (4 chs.)	Warrenhelp	Yellum
Struan	Warrior	Younnute
Sutton	Warrook	Youarung
Swanwater (10 chs.)	Warrong	Youpayang
Taurak	Warrowitue	Yowang
Taagerty	Wataepoolan	Yulecart
Tahara	Wategat	Yuppeckiar
Tallangatta	Watania	Yuroke
	Watania West	

TOWNSHIP PLANS.

Blackwood	Geelong (2 chs.)	St. Arnaud
Camperdown	Malmisbury	Talbot
Drylesford	Queenscliff	Taradale

SUBURBS OF MELBOURNE.

Carlton	Emerald Hill	Prahran
Carlton North	Fitzroy North	Sandridge
East Melbourne	Hotham	West Melbourne

R. RICHARDSON,

Commissioner of Crown Lands and Survey.
Lands and Survey Department,
Melbourne, 31st December 1880.

THE NEW RULES AND STANDING ORDERS FOR
PRIVATE BILLS are on sale at the Government
Printing Office; price 1s. 6d.

CONTENTS.

APPOINTMENTS, ETC.:	PAGE
Boards of advice for school districts	810
Board of enquiry	807
Board re phylloxera vine disease	809
Clerks of courts	811
Commissioners of supreme court	810
Consul (acting)	809
Deputy registrars of births and deaths	810
Electoral registrars	809
Licensing magistrates	809
Mining registrars	810
Persons authorized to seize offenders on railways	811
Police commission	807
Poundkeeper	850
Returning officers for school districts	810
Trustees	810
Warden's clerk	811
LANDS:	
Cemeteries	835-9
Commons	819, 834
Grants approved	821-3
Grazing permit	829
Lands excepted or withheld from sale	819
" open for selection	834
" withdrawn from selection	834
Leases approved	821-2
Leascholds transferred	826
" applications to transfer—sanctioned	827-9
Lessees and licensees in arrear	815
Licenses approved	824-5
" and leases, alteration of term and conditions	830-3
" and leases surrendered and issued	820
" —hearing of reasons against forfeiture of	825
" not granted	829
" revoked, cancelled, or declared void	833
" transferred	826
Local boards—meetings	833-4
Plans of parishes and townships	863-4
Reservations about to be revoked	816
" proposed to be permanent	816-19
Sales	814-15
LEGAL:	
Courts	840-41
Insolvencies	811, 859-60
Judicial notices	852-3
MINING:	
Companies' notices:	
Calls	853
Meetings	853
Miscellaneous	859
Registrations	853-8
Sales	858-9
Leases applied for	813
" refused	813
" surrendered	813
MISCELLANEOUS:	
Births and deaths	840
Castlemaine woollen company—office	850
Cattle impounded	860-2
Contracts	852
Drawback regulations	843
Dundas shire—new road	812
Eltham shire—new road	812
Grant for purchase of books for mechanics' institutes, &c., 1880-81	809
Holidays	805, 807
Howqua shire enlarged and re-defined	812
Incendiarism	812
Lost, strayed, &c.	853
Mariners' notice	818
Partnerships	852
Patents	852
Polling places	811
Rewards	812
Roll of electors rectified	811
Sheep clean district	812
St. Arnaud shire—fees for depasturing stock	850
Tenders	843
Tobacco cutting	811
" factory	811
Trade-marks	850-2
University of Melbourne—regulations	809
Volunteer department—certification of accounts	811

By Authority: ROBT. S. BRAIN, Acting Government Printer, Melbourne.