



VICTORIA GOVERNMENT GAZETTE.

Published by Authority.

No. 54.]

FRIDAY, MAY 25.

[1883.

MAGISTRATES.

THE Governor, with the advice of the Executive Council, has been pleased to appoint

MILTON S. LOVE, Esq.,
to keep the Peace in the Western Bailiwick.

The Governor in Council has accepted the resignation by

ALEXANDER STEWART, Esq.,
of the Commission of the Peace for the Central Bailiwick.
ROBERT S. ANDERSON,
Minister of Justice.

Crown Law Offices,
Melbourne, 22nd May 1883.

POLICE MAGISTRATE.

THE Governor, with the advice of the Executive Council, has been pleased to appoint

MILTON S. LOVE, Esq., a P.M. of New South Wales,
to be a Police Magistrate of Victoria, to act at Yelta.

ROBERT S. ANDERSON,
Minister of Justice.

Crown Law Offices,
Melbourne, 22nd May 1883.

ACTING RECEIVER AND PAYMASTER, TALBOT.

RICHARD BETHERAS

to be Acting Receiver and Paymaster at Talbot during the absence on leave of W. Brown.

Treasury,
Melbourne, 15th May 1883.
JAMES SERVICE,
Treasurer.

CIVIL SERVICE ACT, SEC. 41.

THE Governor, with the advice of the Executive Council, has been pleased to direct that

JOHN WRIGLESWORTH,
Field Surveyor in connection with the Lands and Survey Department, shall continue to perform the duties of his office notwithstanding his having attained the age of sixty years.

A. L. TUCKER,
Commissioner of Crown Lands and Survey.
Lands and Survey Office,
Melbourne, 22nd May 1883.

ACTING MINING REGISTRARS.

THE Governor, with the advice of the Executive Council, has been pleased to make the following appointments, viz. :-

THOMAS W. GAGGIN
to be Acting Mining Registrar for the Benalla Subdivision of the Beechworth Mining District, during the absence, on leave, of C. H. Wheatland;

G. W. F. PATTERSON
to be Acting Deputy Mining Registrar at Wood's Point, vice G. R. Murphy transferred.

J. F. LEVIEN,
Minister of Mines.
Office of Mines,
Melbourne, 22nd May 1883.

No. 54.—MAY 25, 1883.—1.

TRUSTEES.

THE Governor, with the advice of the Executive Council, has been pleased to make the following appointments, viz. :-

THE COUNCILLORS OF THE BOROUGH OF GEELONG WEST
to be Trustees of the land temporarily reserved on 30th September 1872 as a site for Recreation purposes at Kildare, in the room of J. Nixon, L. Ryan, R. W. Dunt, G. A. Wiggs, and R. W. Boyle resigned;

THOMAS KING,
HENRY PHILLIPS,
JAMES HODGSON RULE,

to be Trustees of the land temporarily reserved on 19th November 1863 as a site for Mechanics' Institute at Warrnambool; the first-named gentleman in the room of W. W. Jamieson deceased, the last two as additional Trustees.

The Governor in Council has accepted the resignation of

THOMAS SCOTT ATKINSON
as a Trustee of the Bright Cemetery site.

A. L. TUCKER,
Commissioner of Crown Lands and Survey.
Lands and Survey Office,
Melbourne, 22nd May 1883.

COMMITTEE OF MANAGEMENT.

THE Governor, with the advice of the Executive Council, has been pleased to appoint

CORNELIUS BOURKE
to be a Member of the Committee of Management of the land temporarily reserved on 13th November 1872 as a site for Friendly Societies Recreation purposes at Belfast, to represent the Hibernian Australian Catholic Benefit Society, in the room of J. Hennessy deceased.

A. L. TUCKER,
Commissioner of Crown Lands and Survey.
Lands and Survey Office,
Melbourne, 22nd May 1883.

CROWN LANDS BAILIFFS.

THE Governor, with the advice of the Executive Council, has been pleased to appoint

Constables JOHN M. HEWITT,
JEREMIAH KENNY, and
EDWARD O'FARRELL
to be Crown Lands Bailiffs in and for the Colony of Victoria.

A. L. TUCKER,
Commissioner of Crown Lands and Survey.
Lands and Survey Office,
Melbourne, 22nd May 1883.

WARDEN'S CLERK.

THE Governor, with the advice of the Executive Council, has been pleased to appoint

WILLIAM LAURENCE YOUNG, Senior Constable of Police,
to be, temporarily, Warden's Clerk at Blackwood.

J. F. LEVIEN,
Minister of Mines.
Office of Mines,
Melbourne, 22nd May 1883.

SHERIFF'S BAILIFF.

THE Governor, with the advice of the Executive Council, has been pleased to appoint

C. ROUND, Bailiff of the County Court, Warragul, to be also Sheriff's Bailiff for the Eastern Bailiwick, acting at Warragul.

Crown Law Offices,
Melbourne, 22nd May 1883.

GEO. B. KERFERD,
Attorney-General.

RETURNING OFFICERS FOR SCHOOL DISTRICTS.

THE Governor, with the advice of the Executive Council, has been pleased to appoint the undermentioned gentlemen to be Returning Officers for the School Districts referred to in conjunction with their respective names, viz. :-

The Darlingford Riding of the Shire of Alexandra. No. 64.
TIMOTHY KELLY,
vice J. Dunn resigned.

The Merton Riding of the Shire of Alexandra. No. 66.
TIMOTHY CREIGHTON,
vice R. Purcell resigned.

The Shire of Kowree. No. 165.
JAMES SINGLAIR,
vice L. LeGould resigned.

The Coast Riding of the Shire of Barrabool. No. 90.
SPROUL BRIEN,
vice J. Mackenzie resigned.

The West Riding of the Shire of Leigh. No. 170.
ROBERT P. TURNER,
vice W. H. McDonald resigned.

The North-West Riding of the Shire of Marong. No. 181.
SAMUEL COLLINS,
vice T. Sloan resigned.

The Western Riding of the Shire of Oxley. No. 221.
JOHN ADAM,
vice R. Wood resigned.

JAMES SERVICE,
Minister of Public Instruction.
Education Department,
Melbourne, 22nd May 1883.

BOARDS OF ADVICE FOR SCHOOL DISTRICTS.

THE Governor, with the advice of the Executive Council, has been pleased to appoint the undermentioned persons to be Members of the Boards of Advice for the School Districts referred to in conjunction with their respective names, viz. :-

The East Riding of the Shire of Ararat. No. 69.
CHARLES T. SUTHERLAND.

The North Riding of the Shire of Glenelg. No. 148.
THOMAS WYNNIAT.

The South-Western Division of the Shire of Echuca. No. 317.
CHARLES PIPER.

The Central Riding of the Shire of Waranga. No. 256.
JOHN ANDREW MURDOCH.

The West Riding of the Shire of Ripon. No. 228.
JAMES HANNAH.

Vaughan and Tarilla. No. 321.
EDWARD L. WILLIAMS.

The Shire of Keilor. No. 161.
JOSEPH H. KING,
HENRY FARR.

The Middle Riding of the Shire of Leigh. No. 171.
JOHN P. BINGLEY,
JAMES RUSSELL.

JAMES SERVICE,
Minister of Public Instruction.
Education Department,
Melbourne, 22nd May 1883.

SUMMONING OFFICERS UNDER THE "EDUCATION ACT."

I HEREBY appoint the undermentioned persons, under section 6 of *The Education Act Amendment Act 1876*, to summon parents, under the 14th section of the Principal Act, in the following School Districts, viz. :-

Fitroy. No. 9.
Sergeant ROBERT SCOTT,
vice Sergeant J. Rennie relieved.

The Borough of Raywood. No. 46.
Constable JOHN WILLIAM SATCHWELL,
vice Senior Constable G. Douglas relieved.

JAMES SERVICE,
Minister of Public Instruction.
Education Department,
Melbourne, 15th May 1883.

DISTRICT WHERE PUBLICANS' LICENSES MAY BE SPECIALLY GRANTED.

PROCLAMATION

By His Excellency the Most Honorable George Augustus Constantine, Marquis of Normanby, Earl of Mulgrave Viscount Normanby, and Baron Mulgrave of Mulgrave, all in the County of York, in the Peerage of the United Kingdom; and Baron Mulgrave of New Ross, in the County of Wexford, in the Peerage of Ireland; a Member of Her Majesty's Most Honorable Privy Council; Knight Grand Cross of the Most Distinguished Order of Saint Michael and Saint George; Governor and Commander-in-Chief in and over the Colony of Victoria and its Dependencies, &c., &c., &c.

WHEREAS by *The Licensing Act 1876* (No. 566, section 44) it was amongst other things enacted that, notwithstanding the provisions thereinbefore contained, it should be lawful for the Governor in Council from time to time to proclaim any place or district a place or district where, owing to a sudden increase of population or otherwise, the necessity for the immediate grant of publicans' licenses exist, to be a place or district wherein publicans' licenses might be specially granted, and from time to time to revoke any such proclamation: Now therefore I, the Governor of Victoria, with the advice of the Executive Council, do hereby proclaim the place hereinafter mentioned to be a district where publicans' licenses may be specially granted under the provisions of the 44th section of the said Act, that is to say:-

The township of DARNUM, on the Gippsland Railway.

Given under my Hand and the Seal of the Colony, at Melbourne, this twenty-second day of May, in the year of our Lord One thousand eight hundred and eighty-three, and in the forty-sixth year of Her Majesty's reign.

(L.S.) NORMANBY.
By His Excellency's Command,
ROBERT S. ANDERSON,
Minister of Justice.

GOD SAVE THE QUEEN!

WEEKLY ABSTRACT OF BIRTHS AND DEATHS.

ABSTRACT of Births and Deaths registered in the Metropolitan and Suburban Registration Districts during the week ending 19th May 1883.

District.	Deputy Registrar.	Births.	Deaths.
Box Hill	S. Padgham	...	1
Brighton	S. P. Simmonds	2	3
Brighton East	W. Ward	...	1
Brunswick	Joseph George	8	5
Burwood	W. Brookes	...	6
Carlton	J. Glennon	14	6
Caulfield	H. Pennington	...	1
Cheltenham	W. Meeres	2	1
Colony	T. Talbot	5	1
Collingwood City	W. Davies	15	14
Doncaster	M. Schramm	1	...
Emerald Hill	Andrew Plummer	13	11
Essendon	Ellen M. Hinkins	2	1
Fitroy City { North	Emma Langan	10	5
Fitroy City { South	A. Anderson, jun.	6	3
Flemington	E. Shattock
Footscray	J. C. C. Schild	8	1
Hawthorn	T. E. Serpell	...	2
Heidelberg	G. Williams	1	...
Hotham (East)	Theresa Reynolds	4	5
" (West)	R. C. Barrett	...	(no return)
Keilor	R. G. Ely
Kew	F. Barnard
Maidstone	W. Pullar	1	...
Malvern	W. J. Wilson	...	2
Melbourne (South)	Ellen Prendergast	3	2
" Melbourne Hospital	"	...	10
" (West)	E. Hayes	6	2
Northcote	S. Angior	1	2
Oakleigh	W. H. Wastell
Prahran	Isabella White	13	4
" Alfred Hospital	"	...	2
Richmond	E. J. Croker	24	13
Sandridge	Andrew Plummer	13	2
South Yarra	J. Turner	10	3
St. Kilda	Blanche E. Manley	4	3
Templestowe	T. O'Brien	1	...
Williamstown	Jane A. Burke	9	3
		176	107

NOTE.—Of the total deaths, 19 were of children under the age of three years; 17 being under one year.

R. GIBBS,
Registrar-General.
Registrar-General's Office,
Melbourne, 23rd May 1883.

VICTORIAN RAILWAYS.

GOODS SHEDS CLOSED ON QUEEN'S BIRTHDAY.
On Thursday, 24th May, the Goods Sheds at the various stations will be closed, and goods trains will not run. Arrangements will, however, be made for the delivery of perishable goods on application.

D. GILLIES,
Commissioner of Railways.

VICTORIA.—ARRIVALS BY SEA.

RETURN showing the Number of Persons who Arrived in the Colony of Victoria by Sea during the Month of April 1883.

Port of Arrival, &c.	Place of Departure.									General Total.	
	New South Wales.	Queensland.	South Australia.	Western Australia.	Tasmania.	New Zealand.	South Seas.	Total from the Neighboring Colonies.	The United Kingdom.		Foreign Ports.
Melbourne.—Adults	{ Males 1,289	1	561	...	532	265	...	2,648	1,044	71	3,763
	{ Females 563	...	217	...	316	102	...	1,198	370	12	1,580
" Children, 12 to 1 year	{ Males 95	...	33	...	18	34	...	180	97	6	283
	{ Females 75	...	42	...	21	26	...	164	90	5	259
" Infants	{ Males 18	1	19	18	2	39
	{ Females 9	1	10	11	2	23
Geelong.—Adults	{ Males 8	8	8
	{ Females 1	1	1
" Children, 12 to 1 year	{ Males
	{ Females
" Infants	{ Males
	{ Females
Warrnambool.—Adults	{ Males
	{ Females
" Children, 12 to 1 year...	{ Males
	{ Females
" Infants	{ Males
	{ Females
Totals	2,058	1	853	...	889	427	...	4,228	1,630	98	5,956
Total { Adults	1,297	1	561	...	532	265	...	2,656	1,044	71	3,771
	{ Females 564	...	217	...	316	102	...	1,199	370	12	1,581
{ Children, 12 to 1 year ...	{ Males 95	...	33	...	18	34	...	180	97	6	283
	{ Females 75	...	42	...	21	26	...	164	90	5	259
{ Infants	{ Males 18	1	19	18	2	39
	{ Females 9	1	10	11	2	23
Totals	2,058	1	853	...	889	427	...	4,228	1,630	98	5,956

Immigration Office, Melbourne, 17th May 1883.

ALEXR. WILSON, Immigration Agent.

VICTORIA.—DEPARTURES BY SEA.

RETURN showing the Number of Persons who Departed from the Colony of Victoria by Sea during the Month of April 1883.

Port of Departure, &c.	Place of Destination.									General Total.	
	New South Wales.	Queensland.	South Australia.	Western Australia.	Tasmania.	New Zealand.	South Seas.	Total to the Neighboring Colonies.	The United Kingdom.		Foreign Ports.
Melbourne.—Adults	{ Males 1,689	...	528	32	278	161	...	2,688	588	78	3,354
	{ Females 722	...	312	16	120	100	...	1,270	271	34	1,575
" Children, 12 to 1 year	{ Males 116	...	24	3	21	15	...	179	46	3	228
	{ Females 89	...	16	...	13	18	...	136	35	1	172
" Infants	{ Males 8	...	5	13	13	1	27
	{ Females 13	...	10	23	12	2	37
Geelong.—Adults	{ Males
	{ Females
" Children, 12 to 1 year...	{ Males
	{ Females
" Infants	{ Males
	{ Females
Warrnambool.—Adults	{ Males	6	6	6
	{ Females	6	2	2
" Children, 12 to 1 year...	{ Males	2	4	4
	{ Females	4
" Infants	{ Males
	{ Females
Totals	2,637	...	913	51	432	294	...	4,327	965	119	5,411
Total { Adults	1,689	...	534	32	278	161	...	2,694	588	78	3,360
	{ Females 722	...	318	16	120	100	...	1,276	271	34	1,581
{ Children, 12 to 1 year ...	{ Males 116	...	26	3	21	15	...	181	46	3	230
	{ Females 89	...	20	...	13	18	...	140	35	1	176
{ Infants	{ Males 8	...	5	13	13	1	27
	{ Females 13	...	10	23	12	2	37
Totals	2,637	...	913	51	432	294	...	4,327	965	119	5,411

Immigration Office, Melbourne, 17th May 1883.

ALEXR. WILSON, Immigration Agent.

ROLLS OF RATEPAYING ELECTORS RECTIFIED AND DECLARED VALID.

At the Executive Council, Melbourne, the twenty-second day of May 1883.

PRESENT:

His Excellency the Governor.

Mr. Service
Mr. Berry

Mr. Kerferd
Mr. Sargood.

WHEREAS by The Electoral Act 1865 it was amongst other things enacted that where any accidental or unavoidable impediment, misfeasance, or omission should have happened in the preparation or transmission or printing of any general roll or supplementary roll or ordinary electoral roll or roll of ratepaying electors, the Governor in Council might take all such measures as might be necessary for removing such impediment or rectifying such misfeasance or omission, or might declare any such roll valid as to and notwithstanding such impediment, misfeasance, or omission, and every such Order in Council should state specifically the nature of the impediment, misfeasance, or omission, and should be forthwith published in the *Government Gazette*: And whereas the names of the persons enumerated in the first schedule subjoined were accidentally omitted to be furnished by the Secretary of St. Arnaud Shire to the Electoral Registrars for the several and respective divisions of the Electoral Districts set forth in the said schedule, within the time fixed by law for that purpose: And whereas the names of certain other Ratepayers as set forth in the second schedule hereto were omitted from the Roll of Ratepaying Electors made up in November last for the Watchen division of the Electoral District of Wimmera: Now therefore the Governor, with the advice of the Executive Council, under and by virtue of the power in him vested by the 68th section of the Act No. 279, doth by this present Order direct that the Rolls of Ratepaying Electors for the said electoral divisions be rectified by including in the Rolls of Ratepaying Electors for the several divisions of the Electoral Districts the names as set forth in the first and second schedules hereto respectively, notwithstanding such omissions as aforesaid; and the Governor, with the advice aforesaid, doth hereby declare valid the said divisional Rolls of Ratepaying Electors so rectified.

First Schedule—KARA KARA DISTRICT—KOROUBEAL DIVISION.

Surname in full.	Christian Name in full.	Residence.	Occupation.	Corporate Limits within which Rateable Property is situated.	Ward or Subdivision in which Rateable Property is situated.	Situation or other Description of Rateable Property.
Bates	William	Tarpaulin creek	sawyer	Shire of St. Arnaud	South riding	sawmill, parish of Rich Avon
Coates	Josiah	Rich Avon	farmer	Shire of St. Arnaud	South riding	land, parish of Rich Avon
Leverington	Martin	Swanwater	farmer	Shire of St. Arnaud	South riding	land, parish of Swanwater
McLeary	Stuart, junr.	Rich Avon	farmer	Shire of St. Arnaud	South riding	land, parish of Rich Avon
McLeod	Alexander	Gre Gre	farmer	Shire of St. Arnaud	South riding	land, parish of Gre Gre
Nicholson	Donald	Marnoo	farmer	Shire of St. Arnaud	South riding	land, parish of Marnoo
Shanahan	John	York Plains	farmer	Shire of St. Arnaud	South riding	land, parish of Marnoo
Stewart	William	Swanwater	farmer	Shire of St. Arnaud	South riding	land, parish of Swanwater

STUARTMILL DIVISION.

Anderson	Charles D.	Tottington	manager	Shire of St. Arnaud	South riding	land, parish of Tottington
Astbury	Stephen	Moyreisk	farmer	Shire of St. Arnaud	South riding	land, parish of Moyreisk
Crowhurst	Henry	Stuartmill	farmer	Shire of St. Arnaud	South riding	house, parish of Stuartmill
Edleston	Samuel J.	Peters	farmer	Shire of St. Arnaud	South riding	land, parish of Stuartmill
Edwards	William	Peters	farmer	Shire of St. Arnaud	South riding	land, parish of Stuartmill
Edwards	Henry	Peters	farmer	Shire of St. Arnaud	South riding	land, parish of Stuartmill
Meagher	Cornelius	Peters	farmer	Shire of St. Arnaud	South riding	land, parish of Stuartmill
Meagher	—, senr.	Peters	farmer	Shire of St. Arnaud	South riding	land, parish of Stuartmill
Nesbitt	James	Kooree	farmer	Shire of St. Arnaud	South riding	land, parish of Kooree
Richards	C.	Sandy Creek	sawyer	Shire of St. Arnaud	South riding	sawmill, parish of Kooree
Taylor	Henry	Stuartmill	miner	Shire of St. Arnaud	South riding	house, parish of Stuartmill

WIMMERA DISTRICT—DONALD DIVISION.

Arnell	Charles, senr.	Donald	laborer	Shire of St. Arnaud	East riding	cottage, parish of Donald
Bandy	William, junr.	Jeffcott	farmer	Shire of St. Arnaud	East riding	land, parish of Jeffcott
Callaghan	Matthew	Donald	collector	Shire of St. Arnaud	East riding	cottage, parish of Donald
Cox	Charles	Donald	merchant	Shire of St. Arnaud	East riding	store, parish of Donald
Craig	Samuel C.	Donald	squatter	Shire of St. Arnaud	East riding	land, parish of Donald
Cranwell	Louis	Donald	laborer	Shire of St. Arnaud	East riding	cottage, parish of Donald
Cross	Charles	Donald	laborer	Shire of St. Arnaud	East riding	cottage, parish of Donald
Cumming	Donald	Donald	hotelkeeper	Shire of St. Arnaud	East riding	hotel, parish of Donald
Costford	George	Donald	laborer	Shire of St. Arnaud	East riding	cottage, parish of Donald
Dunstan	Samuel	Banyenong East	farmer	Shire of St. Arnaud	East riding	land, parish of Banyenong
Eishold	William	Donald	laborer	Shire of St. Arnaud	East riding	cottage, parish of Donald
Earles	John	Laen	farmer	Shire of St. Arnaud	West riding	land, parish of Laen
Fox	Daniel	Laen	farmer	Shire of St. Arnaud	West riding	land, parish of Laen
Finn	Dennis	Jeffcott	farmer	Shire of St. Arnaud	East riding	land, parish of Jeffcott
Foster	John	Donald	laborer	Shire of St. Arnaud	East riding	cottage, parish of Donald
Groves	Thomas	Donald	farmer	Shire of St. Arnaud	East riding	cottage, parish of Donald
Glennon	John	Witchipool	farmer	Shire of St. Arnaud	West riding	land, parish of Witchipool
Gray	James	Carron	farmer	Shire of St. Arnaud	West riding	land, parish of Carron
Harty	William, senr.	Donald	farmer	Shire of St. Arnaud	East riding	land, parish of Donald
Howe	Thomas	Donald	blacksmith	Shire of St. Arnaud	East riding	shop, parish of Donald
Kruger	Carl	Dunmunkle	farmer	Shire of St. Arnaud	West riding	land, parish of Dunmunkle
Kelly	Alexander	Witchipool	farmer	Shire of St. Arnaud	West riding	land, parish of Witchipool
Lane	John	Jeffcott	teacher	Shire of St. Arnaud	East riding	cottage and land, parish of Jeffcott
Leore	Edward, senr.	Donald	farmer	Shire of St. Arnaud	East riding	land, parish of Donald
Love	Alexander	Laen	farmer	Shire of St. Arnaud	West riding	land, parish of Laen
Miller	Richard	Witchipool	farmer	Shire of St. Arnaud	West riding	land, parish of Witchipool
Muir	George	Witchipool	farmer	Shire of St. Arnaud	West riding	land, parish of Witchipool
McLaughlin	Edward	Jeffcott	farmer	Shire of St. Arnaud	East riding	land, parish of Jeffcott
Nolan	Martin, junr.	Jeffcott	farmer	Shire of St. Arnaud	East riding	land, parish of Jeffcott
Nolan	James	Jeffcott	farmer	Shire of St. Arnaud	East riding	land, parish of Jeffcott
Nunn	John	Laen	farmer	Shire of St. Arnaud	West riding	land, parish of Laen
Nicholls	Francis	Dunmunkle	farmer	Shire of St. Arnaud	West riding	land, parish of Dunmunkle
Oakley	George F.	Donald	lawyer	Shire of St. Arnaud	East riding	cottage, parish of Donald
Pentland	John	Donald	laborer	Shire of St. Arnaud	East riding	cottage, parish of Donald
Robertson	James	Witchipool	farmer	Shire of St. Arnaud	West riding	land, parish of Witchipool
Richards	Charles	Donald	farmer	Shire of St. Arnaud	East riding	land, parish of Donald
Robertson	James W.	Donald	merchant	Shire of St. Arnaud	East riding	store, parish of Donald
Sexton	John	Witchipool	farmer	Shire of St. Arnaud	West riding	land, parish of Witchipool
Smith	Thomas K.	Witchipool	farmer	Shire of St. Arnaud	West riding	land, parish of Witchipool
Sutler	Thomas	Donald	clerk	Shire of St. Arnaud	East riding	cottage, parish of Donald
Sutcliff	William	Donald	printer	Shire of St. Arnaud	East riding	building, parish of Donald
Thomas	E. W.	Witchipool	farmer	Shire of St. Arnaud	West riding	land, parish of Witchipool
Walker	D. B.	Witchipool	farmer	Shire of St. Arnaud	West riding	land, parish of Witchipool

KEWELL DIVISION.

Bunge	Frederick T.	Kellalac	farmer	Shire of St. Arnaud	West riding	land, parish of Kellalac
Bell	John	Kellalac	farmer	Shire of St. Arnaud	West riding	land, parish of Kellalac
Bradhurst	Frank	Nullan	farmer	Shire of St. Arnaud	West riding	land, parish of Nullan
Bennett	Hugh	Nullan	farmer	Shire of St. Arnaud	West riding	land, parish of Nullan
Cust	William	Kellalac	farmer	Shire of St. Arnaud	West riding	land, parish of Kellalac

WIMMERA DISTRICT—KEWELL DIVISION.—continued.

Surname in full.	Christian Name in full.	Residence.	Occupation.	Corporate Limits within which Rateable Property is situated.	Ward or Subdivision in which Rateable Property is situated.	Situation or other Description of Rateable Property.
Donovan	James	Kewell East	farmer	Shire of St. Arnaud	West riding	land, parish of Kewell East
Fitzgerald	Thomas	Nullan	farmer	Shire of St. Arnaud	West riding	land, parish of Nullan
Haensler	Herman	Kewell East	farmer	Shire of St. Arnaud	West riding	land, parish of Kewell East
Haensler	William	Kewell East	farmer	Shire of St. Arnaud	West riding	land, parish of Kewell East
King	James B.	Kewell East	farmer	Shire of St. Arnaud	West riding	land, parish of Kewell East
Kirschner	Edward	Kellalac	farmer	Shire of St. Arnaud	West riding	land, parish of Kellalac
Maher	Michael	Nullan	farmer	Shire of St. Arnaud	West riding	land, parish of Nullan
McDonald	Donald	Nullan	farmer	Shire of St. Arnaud	West riding	land, parish of Nullan
Nicholls	Reubin	Nullan	farmer	Shire of St. Arnaud	West riding	land, parish of Nullan
Powell	Cornelius	Kellalac	farmer	Shire of St. Arnaud	West riding	land, parish of Kellalac
Simpson	Edwin	Kellalac	farmer	Shire of St. Arnaud	West riding	land, parish of Kellalac
Stephen	James A.	Nullan	farmer	Shire of St. Arnaud	West riding	land, parish of Nullan
Tickner	Thomas	Nullan	farmer	Shire of St. Arnaud	West riding	land, parish of Nullan
Weaver	Charles L.	Kellalac	farmer	Shire of St. Arnaud	West riding	land, parish of Kellalac
Waghorn	George	Kellalac	farmer	Shire of St. Arnaud	West riding	land, parish of Kellalac

WIMMERA DISTRICT.—WARRACKNABEAL DIVISION.

Amess	Henry L.	Bangerang	banker	Shire of St. Arnaud	West riding	land, parish of Bangerang
Albert	Ernest	Werrigar	farmer	Shire of St. Arnaud	West riding	land, parish of Werrigar
Ball	Thomas	Warracknabeal	collector	Shire of St. Arnaud	West riding	house, parish of Werrigar
Beisso	Johan A.	Bangerang	farmer	Shire of St. Arnaud	West riding	land, parish of Bangerang
Burke	David	Bangerang	farmer	Shire of St. Arnaud	West riding	land, parish of Bangerang
Curtis	Edward	Bangerang	farmer	Shire of St. Arnaud	West riding	land, parish of Bangerang
Curtis	George	Bangerang	farmer	Shire of St. Arnaud	West riding	land, parish of Bangerang
Craig	Robert, jun.	Bangerang	farmer	Shire of St. Arnaud	West riding	land, parish of Bangerang
Grant	Murdock	Bangerang	farmer	Shire of St. Arnaud	West riding	land, parish of Bangerang
Haslett	William J.	Bangerang	farmer	Shire of St. Arnaud	West riding	land, parish of Bangerang
Hogg	Rev. William	Warracknabeal	clergyman	Shire of St. Arnaud	West riding	house, parish of Werrigar
Kellsall	John	Werrigar	manager	Shire of St. Arnaud	West riding	land, parish of Werrigar
Ladden	Joseph	Werrigar	farmer	Shire of St. Arnaud	West riding	land, parish of Werrigar
Moreton	Samuel	Werrigar	farmer	Shire of St. Arnaud	West riding	land, parish of Werrigar
Munt	Charles	Bangerang	storekeeper	Shire of St. Arnaud	West riding	store, parish of Bangerang
McEwen	James	Werrigar	farmer	Shire of St. Arnaud	West riding	land, parish of Werrigar
McGinnis	John	Bangerang	farmer	Shire of St. Arnaud	West riding	land, parish of Bangerang
Nitschke	Harry	Aregra	farmer	Shire of St. Arnaud	West riding	land, parish of Aregra
Nitschke	William	Aregra	farmer	Shire of St. Arnaud	West riding	land, parish of Aregra
Phillips	Henry	Warracknabeal	publican	Shire of St. Arnaud	West riding	hotel, parish of Werrigar
Perry	William E.	Bangerang	farmer	Shire of St. Arnaud	West riding	land, parish of Bangerang
Somers	Henry	Werrigar	farmer	Shire of St. Arnaud	West riding	land, parish of Werrigar
Vaughan	Frank	Aregra	farmer	Shire of St. Arnaud	West riding	land, parish of Aregra
Wilscher	David	Werrigar	farmer	Shire of St. Arnaud	West riding	land, parish of Werrigar
Wallace	James	Bangerang	farmer	Shire of St. Arnaud	West riding	land, parish of Bangerang
Wild	James	Bangerang	farmer	Shire of St. Arnaud	West riding	land, parish of Bangerang

Second Schedule.—WIMMERA DISTRICT.—WATCHEM DIVISION.

Bruce	Alexander	Corack East	farmer	Shire of St. Arnaud	East riding	land, parish of Corack East
Bethune	Alexander	Thalia	farmer	Shire of St. Arnaud	East riding	land, parish of Thalia
Bethune	Archibald	Thalia	farmer	Shire of St. Arnaud	East riding	land, parish of Thalia
Bethune	Andrew	Thalia	farmer	Shire of St. Arnaud	East riding	land, parish of Thalia
Bland	Thomas	Corack East	farmer	Shire of St. Arnaud	East riding	land, parish of Corack East
Bromley	John	Thalia	farmer	Shire of St. Arnaud	East riding	land, parish of Thalia
Bourko	Honry	Karyrie	farmer	Shire of St. Arnaud	West riding	land, parish of Karyrie
Barber	Alexander	Wirrimbirchip	farmer	Shire of St. Arnaud	West riding	land, parish of Wirrimbirchip
Bourke	Michael	Karyrie	farmer	Shire of St. Arnaud	West riding	land, parish of Karyrie
Bennett	Robert P.	Watchem	farmer	Shire of St. Arnaud	West riding	land, parish of Watchem
Bennett	James A.	Warmur	farmer	Shire of St. Arnaud	West riding	land, parish of Warmur
Ball	William	Karyrie	farmer	Shire of St. Arnaud	West riding	land, parish of Karyrie
Bennett	John A.	Warmur	farmer	Shire of St. Arnaud	West riding	land, parish of Warmur
Bennett	Andrew	Karyrie	farmer	Shire of St. Arnaud	West riding	land, parish of Karyrie
Bennett	Charles H.	Karyrie	farmer	Shire of St. Arnaud	West riding	land, parish of Karyrie
Bell	Alexander	Whirily	farmer	Shire of St. Arnaud	West riding	land, parish of Whirily
Bell	Thomas	Whirily	farmer	Shire of St. Arnaud	West riding	land, parish of Whirily
Blair	Robert	Watchem	farmer	Shire of St. Arnaud	West riding	land, parish of Watchem
Blair	John A.	Watchem	farmer	Shire of St. Arnaud	West riding	land, parish of Watchem
Bell	William	Karyrie	farmer	Shire of St. Arnaud	West riding	land, parish of Karyrie
Buchanan	John	Corack	farmer	Shire of St. Arnaud	West riding	land, parish of Corack
Beckham	Samuel	Wirrimbirchip	farmer	Shire of St. Arnaud	West riding	land, parish of Wirrimbirchip
Biggs	Alfred	Karyrie	farmer	Shire of St. Arnaud	West riding	land, parish of Karyrie
Casey	Michael	Watchem	farmer	Shire of St. Arnaud	West riding	land, parish of Watchem
Crombie	James, jun.	Warmur	farmer	Shire of St. Arnaud	West riding	land, parish of Warmur
Connellan	Patrick	Warmur	farmer	Shire of St. Arnaud	West riding	land, parish of Warmur
Chapman	George	Karyrie	farmer	Shire of St. Arnaud	West riding	land, parish of Karyrie
Coats	William	Warmur	farmer	Shire of St. Arnaud	West riding	land, parish of Warmur
Coffey	John	Karyrie	farmer	Shire of St. Arnaud	West riding	land, parish of Karyrie
Colbert	John	Corack	farmer	Shire of St. Arnaud	West riding	land, parish of Corack
Clover	George	Warmur	farmer	Shire of St. Arnaud	West riding	land, parish of Warmur
Clark	James	Watchem	farmer	Shire of St. Arnaud	West riding	land, parish of Watchem
Cooper	W. A.	Corack	farmer	Shire of St. Arnaud	West riding	land, parish of Corack
Cahir	Michael	Marlbed	farmer	Shire of St. Arnaud	West riding	land
Cahir	James	Marlbed	farmer	Shire of St. Arnaud	West riding	land
Coombs	John P.	Corack East	farmer	Shire of St. Arnaud	East riding	land, parish of Corack East
Cooper	A. W.	Corack East	farmer	Shire of St. Arnaud	East riding	land, parish of Corack East
Craig	S. C.	Corack	farmer	Shire of St. Arnaud	East riding	land, parish of Corack
Credlin	John	Thalia	farmer	Shire of St. Arnaud	East riding	land, parish of Thalia
Credlin	Edward	Thalia	farmer	Shire of St. Arnaud	East riding	land, parish of Thalia
Donnellan	Patrick	Karyrie	farmer	Shire of St. Arnaud	West riding	land, parish of Karyrie
Darcy	James	Corack	farmer	Shire of St. Arnaud	West riding	land, parish of Corack
Durie	Thomas	Thalia	farmer	Shire of St. Arnaud	East riding	land, parish of Thalia
Esler	Adam	Wirrimbirchip	farmer	Shire of St. Arnaud	West riding	land, parish of Wirrimbirchip
Edwards	David	Corack	farmer	Shire of St. Arnaud	West riding	land, parish of Corack
Edward	Richard	Corack	farmer	Shire of St. Arnaud	West riding	land, parish of Corack
English	Richard	Narraport	farmer	Shire of St. Arnaud	West riding	land, parish of Narraport
English	William A.	Narraport	farmer	Shire of St. Arnaud	West riding	land, parish of Narraport
Fraser	Andrew	Narraport	farmer	Shire of St. Arnaud	West riding	land, parish of Narraport
Gaylor	Henry	Karyrie	farmer	Shire of St. Arnaud	West riding	land, parish of Karyrie
Gilchrist	Edwin	Corack East	farmer	Shire of St. Arnaud	East riding	land, parish of Corack East
Guthrie	Thomas	Brin	farmer	Shire of St. Arnaud	West riding	land, parish of Towma
Gretgrix	William	Towma	farmer	Shire of St. Arnaud	West riding	land, parish of Towma
Galvin	John	Corack	farmer	Shire of St. Arnaud	West riding	land, parish of Corack
Green	Thomas	Warmur	farmer	Shire of St. Arnaud	West riding	land, parish of Warmur
Goldsmith	Henry	Corack East	farmer	Shire of St. Arnaud	East riding	land, parish of Corack East

WIMMERA DISTRICT.—WATCHEM DIVISION.—continued.

Surname in full.	Christian Name in full.	Residence.	Occupation.	Corporate Limits within which Rateable Property is situated.	Ward or Subdivision in which Rateable Property is situated.	Situation or other Description of Rateable Property.
Horan	Michael	Wirimbirchip	farmer	Shire of St. Arnaud	West riding	land, parish of Wirimbirchip
Horan	Daniel	Wirimbirchip	farmer	Shire of St. Arnaud	West riding	land, parish of Wirimbirchip
Hill	James F.	Goyura	farmer	Shire of St. Arnaud	West riding	land, parish of Goyura
Hoonan	Michael	Marlbed	farmer	Shire of St. Arnaud	West riding	land
Harvey	James	Karyrie	farmer	Shire of St. Arnaud	West riding	land, parish of Karyrie
Henderson	Henry	Corack East	farmer	Shire of St. Arnaud	East riding	land, parish of Corack East
Hehir	Martin	Corack East	farmer	Shire of St. Arnaud	East riding	land, parish of Corack East
Kerr	Thalia	Thalia	farmer	Shire of St. Arnaud	East riding	land, parish of Thalia
Irwin	James	Karyrie	farmer	Shire of St. Arnaud	West riding	land, parish of Karyrie
Johnson	Arthur	Watchem	farmer	Shire of St. Arnaud	West riding	land, parish of Watchem
Johansen	Jonas	Karyrie	farmer	Shire of St. Arnaud	West riding	land, parish of Karyrie
Jenkins	George	Narraport	farmer	Shire of St. Arnaud	West riding	land, parish of Narraport
Kramer	Peter	Warmur	farmer	Shire of St. Arnaud	West riding	land, parish of Warmur
Keble	John T.	Watchem	storekeeper	Shire of St. Arnaud	West riding	land, parish of Watchem
Kennedy	Peter	Karyrie	farmer	Shire of St. Arnaud	West riding	land, parish of Karyrie
Kennedy	Donald	Karyrie	farmer	Shire of St. Arnaud	West riding	land, parish of Karyrie
Love	Alexander	Narraport	farmer	Shire of St. Arnaud	West riding	land, parish of Narraport
Litchfield	John, jun.	Narraport	farmer	Shire of St. Arnaud	West riding	land, parish of Narraport
Litchfield	William	Narraport	farmer	Shire of St. Arnaud	West riding	land, parish of Narraport
Lawrence	William	Karyrie	farmer	Shire of St. Arnaud	West riding	land, parish of Karyrie
Lyons	Charles	Corack East	farmer	Shire of St. Arnaud	East riding	land, parish of Corack East
Mathieson	Kenneth	Karyrie	farmer	Shire of St. Arnaud	West riding	land, parish of Karyrie
Madden	Patrick	Watchem	farmer	Shire of St. Arnaud	West riding	land, parish of Watchem
Molony	James	Karyrie	farmer	Shire of St. Arnaud	West riding	land, parish of Karyrie
Mitchell	Robert A.	Towma	farmer	Shire of St. Arnaud	West riding	land, parish of Towma
Moore	John J.	Narraport	farmer	Shire of St. Arnaud	West riding	land, parish of Narraport
Martin	Arthur J.	Warmur	farmer	Shire of St. Arnaud	West riding	land, parish of Warmur
Mattensen	Lauritz	Wirimbirchip	farmer	Shire of St. Arnaud	West riding	land, parish of Wirimbirchip
Mitchell	W. C.	Towma	farmer	Shire of St. Arnaud	West riding	land, parish of Towma
Miller	John S.	Wirimbirchip	farmer	Shire of St. Arnaud	West riding	land, parish of Wirimbirchip
Mason	Thomas A.	Watchem	farmer	Shire of St. Arnaud	West riding	land, parish of Watchem
Mathieson	George	Karyrie	farmer	Shire of St. Arnaud	West riding	land, parish of Karyrie
Mathieson	Donald	Karyrie	farmer	Shire of St. Arnaud	West riding	land, parish of Karyrie
Moore	Henry	Thalia	farmer	Shire of St. Arnaud	East riding	land, parish of Thalia
McCallum	John	Corack	farmer	Shire of St. Arnaud	West riding	land, parish of Corack
McCarthy	John	Thalia	farmer	Shire of St. Arnaud	East riding	land, parish of Thalia
McCormick	Henry	Corack East	farmer	Shire of St. Arnaud	East riding	land, parish of Corack East
McDougall	Archibald	Corack East	farmer	Shire of St. Arnaud	East riding	land, parish of Corack East
McDougall	John	Corack East	farmer	Shire of St. Arnaud	East riding	land, parish of Corack East
McEwin	John	Corack East	farmer	Shire of St. Arnaud	East riding	land, parish of Corack East
McKenna	James	Corack East	farmer	Shire of St. Arnaud	East riding	land, parish of Corack East
McMinnamin	John	Corack East	farmer	Shire of St. Arnaud	East riding	land, parish of Corack East
McMurtrie	Andrew	Corack East	farmer	Shire of St. Arnaud	East riding	land, parish of Corack East
McCarthy	David	Thalia	farmer	Shire of St. Arnaud	East riding	land, parish of Thalia
McMaster	John, jun.	Thalia	farmer	Shire of St. Arnaud	East riding	land, parish of Thalia
McCredin	William J.	Corack	farmer	Shire of St. Arnaud	West riding	land, parish of Corack
McAllum	John	Corack	farmer	Shire of St. Arnaud	West riding	land, parish of Corack
McKew	Bartholomew	Karyrie	farmer	Shire of St. Arnaud	West riding	land, parish of Karyrie
McDougall	Charles	Corack	farmer	Shire of St. Arnaud	West riding	land, parish of Corack
McKeowin	James	Karyrie	farmer	Shire of St. Arnaud	West riding	land, parish of Karyrie
McLelland	Andrew	Narraport	farmer	Shire of St. Arnaud	West riding	land, parish of Narraport
Noonan	Timothy	Karyrie	farmer	Shire of St. Arnaud	West riding	land, parish of Karyrie
Neyland	John P.	Corack	farmer	Shire of St. Arnaud	West riding	land, parish of Corack
Neyland	William	Corack	farmer	Shire of St. Arnaud	West riding	land, parish of Corack
Neyland	James	Corack	farmer	Shire of St. Arnaud	West riding	land, parish of Corack
Noonan	Ferdinand	Karyrie	farmer	Shire of St. Arnaud	West riding	land, parish of Karyrie
Nicholls	George W.	Whirily	farmer	Shire of St. Arnaud	West riding	land, parish of Whirily
Nicholls	Richard S.	Whirily	farmer	Shire of St. Arnaud	West riding	land, parish of Whirily
Nicholls	George	Whirily	farmer	Shire of St. Arnaud	West riding	land, parish of Whirily
Neil	George	Corack East	farmer	Shire of St. Arnaud	East riding	land, parish of Corack East
Nicholls	Edward	Corack East	farmer	Shire of St. Arnaud	East riding	land, parish of Corack East
Nunan	John	Corack East	farmer	Shire of St. Arnaud	East riding	land, parish of Corack East
Nunan	Patrick	Corack East	farmer	Shire of St. Arnaud	East riding	land, parish of Corack East
Ower	James	Corack East	farmer	Shire of St. Arnaud	East riding	land, parish of Corack East
Ower	Robert	Corack East	farmer	Shire of St. Arnaud	East riding	land, parish of Corack East
O'Donohue	Patrick	Corack East	farmer	Shire of St. Arnaud	East riding	land, parish of Corack East
O'Meara	Patrick	Corack East	farmer	Shire of St. Arnaud	East riding	land, parish of Corack East
O'Brien	Michael	Corack	farmer	Shire of St. Arnaud	West riding	land, parish of Corack
O'Shannessey	Patrick	Watchem	farmer	Shire of St. Arnaud	West riding	land, parish of Watchem
O'Meara	John	Watchem	farmer	Shire of St. Arnaud	West riding	land, parish of Watchem
O'Donnell	William	Warmur	farmer	Shire of St. Arnaud	West riding	land, parish of Warmur
Opio	George	Narraport	farmer	Shire of St. Arnaud	West riding	land, parish of Narraport
Patterson	William	Warmur	farmer	Shire of St. Arnaud	West riding	land, parish of Warmur
Power	Alfred	Warmur	farmer	Shire of St. Arnaud	West riding	land, parish of Warmur
Pole	Thomas	Corack	farmer	Shire of St. Arnaud	West riding	land, parish of Warmur
Perris	Alfred H.	Narraport	farmer	Shire of St. Arnaud	West riding	land, parish of Narraport
Pole	George	Corack	farmer	Shire of St. Arnaud	West riding	land, parish of Corack
Peverill	William	Thalia	farmer	Shire of St. Arnaud	East riding	land, parish of Thalia
Perry	Edward	Corack East	farmer	Shire of St. Arnaud	East riding	land, parish of Corack East
Perry	James	Corack East	farmer	Shire of St. Arnaud	East riding	land, parish of Corack East
Perry	Edwin	Corack East	farmer	Shire of St. Arnaud	East riding	land, parish of Corack East
Perry	Joseph	Corack East	farmer	Shire of St. Arnaud	East riding	land, parish of Corack East
Pink	John	Corack East	farmer	Shire of St. Arnaud	East riding	land, parish of Corack East
Pollock	William	Corack East	farmer	Shire of St. Arnaud	East riding	land, parish of Corack East
Farris	Frederick	Thalia	farmer	Shire of St. Arnaud	East riding	land, parish of Thalia
Reilly	Richard	Corack East	farmer	Shire of St. Arnaud	East riding	land, parish of Corack East
Richards	Charles	Corack East	farmer	Shire of St. Arnaud	East riding	land, parish of Corack East
Robertson	James	Corack East	farmer	Shire of St. Arnaud	East riding	land, parish of Corack East
Rutler	Samuel	Corack East	farmer	Shire of St. Arnaud	East riding	land, parish of Corack East
Ryan	Dennis	Corack East	farmer	Shire of St. Arnaud	East riding	land, parish of Corack East
Reilly	Richard, jun.	Corack East	farmer	Shire of St. Arnaud	East riding	land, parish of Corack East
Ryan	Martin	Thalia	farmer	Shire of St. Arnaud	East riding	land, parish of Thalia
Ryan	John	Warmur	farmer	Shire of St. Arnaud	West riding	land, parish of Warmur
Ryan	James	Warmur	farmer	Shire of St. Arnaud	West riding	land, parish of Warmur
Robertson	William	Watchem	farmer	Shire of St. Arnaud	West riding	land, parish of Watchem
Ryan	Thomas	Warmur	farmer	Shire of St. Arnaud	West riding	land, parish of Warmur
Ryan	Patrick	Warmur	farmer	Shire of St. Arnaud	West riding	land, parish of Warmur
Ryan	Patrick	Whirily	farmer	Shire of St. Arnaud	West riding	land, parish of Whirily
Sands	Robert, sen.	Corack	farmer	Shire of St. Arnaud	West riding	land, parish of Corack
Sands	Robert, jun.	Corack	farmer	Shire of St. Arnaud	West riding	land, parish of Corack
Scott	John	Corack	farmer	Shire of St. Arnaud	West riding	land, parish of Corack

WIMMERA DISTRICT—WATCHEM DIVISION—continued.

Surname in full.	Christian Name in full.	Residence.	Occupation.	Corporate Limits within which Rateable Property is situated.	Ward or Subdivision in which Rateable Property is situated.	Situation or other Description of Rateable Property.
Scott	Thomas	Corack	farmer	Shire of St. Arnaud	West riding	land, parish of Corack
Sheehan	James M.	Corack	farmer	Shire of St. Arnaud	West riding	land, parish of Corack
Sands	James	Corack	farmer	Shire of St. Arnaud	West riding	land, parish of Corack
Strickland	James	Corack	farmer	Shire of St. Arnaud	West riding	land, parish of Corack
Spittle	Peter	Karyrie	farmer	Shire of St. Arnaud	West riding	land, parish of Karyrie
Spittle	Jarvis	Towma	farmer	Shire of St. Arnaud	West riding	land, parish of Towma
Sheehan	Joseph	Corack	farmer	Shire of St. Arnaud	West riding	land, parish of Corack
Sheals	John	Whirily	farmer	Shire of St. Arnaud	West riding	land, parish of Whirily
Sheals	James	Whirily	farmer	Shire of St. Arnaud	West riding	land, parish of Whirily
Scanlon	John	Karyrie	farmer	Shire of St. Arnaud	West riding	land, parish of Karyrie
Skewes	James	Karyrie	farmer	Shire of St. Arnaud	West riding	land, parish of Karyrie
Sheehan	Frank	Whirily	farmer	Shire of St. Arnaud	West riding	land, parish of Whirily
Seward	Samuel	Corack East	farmer	Shire of St. Arnaud	East riding	land, parish of Corack East
Shaclds	Alfred	Thalia	farmer	Shire of St. Arnaud	East riding	land, parish of Thalia
Shaw	Tudor G.	Corack East	farmer	Shire of St. Arnaud	East riding	land, parish of Corack East
Shaw	Roland G.	Corack East	farmer	Shire of St. Arnaud	East riding	land, parish of Corack East
Shepherd	Edward	Thalia	farmer	Shire of St. Arnaud	East riding	land, parish of Thalia
Shepherd	John	Corack East	farmer	Shire of St. Arnaud	East riding	land, parish of Corack East
Smith	James	Thalia	farmer	Shire of St. Arnaud	East riding	land, parish of Thalia
Stahl	Peter	Thalia	farmer	Shire of St. Arnaud	East riding	land, parish of Thalia
Stakelum	Pierce	Corack East	farmer	Shire of St. Arnaud	East riding	land, parish of Corack East
Small	James	Thalia	farmer	Shire of St. Arnaud	East riding	land, parish of Thalia
Thompson	Samuel	Warmur	farmer	Shire of St. Arnaud	West riding	land, parish of Warmur
Templeton	John	Corack East	farmer	Shire of St. Arnaud	West riding	land, parish of Corack East
Troy	Patrick	Thalia	farmer	Shire of St. Arnaud	West riding	land, parish of Thalia
Turner	William	Warmur	farmer	Shire of St. Arnaud	West riding	land, parish of Warmur
Traynor	George	Corack East	farmer	Shire of St. Arnaud	East riding	land, parish of Corack East
Uhe	Ferdinand	Goyra	farmer	Shire of St. Arnaud	West riding	land, parish of Goyra
Wakefield	James	Goyra	farmer	Shire of St. Arnaud	East riding	land, parish of Goyra
Warne	John, sen.	Goyra	farmer	Shire of St. Arnaud	East riding	land, parish of Goyra
Warner	Charles H.	Goyra	farmer	Shire of St. Arnaud	East riding	land, parish of Goyra
Warne	Joseph	Goyra	farmer	Shire of St. Arnaud	East riding	land, parish of Goyra
Warne	Elias	Goyra	farmer	Shire of St. Arnaud	East riding	land, parish of Goyra
Warne	John	Corack	farmer	Shire of St. Arnaud	West riding	land, parish of Corack
Wilson	Joseph	Marbed	farmer	Shire of St. Arnaud	West riding	land, parish of Towma
Wilson	J. J.	Watchem	farmer	Shire of St. Arnaud	West riding	land, parish of Watchem
Watson	Joseph	Watchem	farmer	Shire of St. Arnaud	West riding	land, parish of Watchem

And the Honorable Graham Berry, Her Majesty's Chief Secretary for Victoria, shall give the necessary directions herein accordingly.

ROB. WADSWORTH,
Clerk of the Executive Council.

CONTRACTS ACCEPTED—(Series 1882-83).

Serial No.	Purpose, No. of Tenders, and Particulars of Contract.	Amount.	Name for Approval.	Charged against Vote or Fund.	Authorized according to Regulation on the date stated.
2849	PORTS AND HARBORS—(1)—Maintenance, from 1st December 1882 to 30th June 1883, of three (3) lamps at £7 per lamp per annum, and one (1) beacon-lamp at £7 14s. per annum	Rates ...	Metropolitan Gas Company	Div. 64/7. Wharf and Jetty Lights	G. D. Langridge. 7.5.83.
2850	RAILWAYS—Supply of bricks: 550,000, at 55s.	£ s. d. 1512 10 0	Hoffman Patent Steam Brick Coy. ¹	Act 729	D. Gillies. 18.5.83.
2851	Additions, &c., to Stations Buildings, at Emerald Hill	198 19 6	Joseph Hughes	Ditto	
2852	Supply of split posts and rails	127 14 0	Kennedy and Witton	Vote 74/2 of 1882-3 and loans if required	
2853	Locking-bars and fittings	165 0 0	J. Williams	Ditto	
2854	Gatekeepers' cottages, Charlton to Wyche-proof line	1666 11 2	Ohl and Jost	Loan 608, Item 6, Act 682	D. Gillies. 23.5.83.
2855	Bluestone coping	227 12 3	Robert Milne	Ditto	
2856	Supply of 2400 cubic yards of ballast, at 3s. 10d. per yard	428 16 0	David Mills	Ditto	
2857	WORKS, Etc.—Additional works on contract 82-3/1665 for two bridges, &c., near Rourke's Bridge, Lillydale to Healesville	9 12 6	A. Chitts ¹	62/4. Construction, Wood's Point road	Alfred Deakin. 22.5.83.
2858	(5)—Timber bridge over the River Watts, Healesville to Mount Monda road	140 0 0	Chas. Trask and Co.	62/1. Roads outside Municipalities	
2859	(4)—Repairs to and partial re-construction of timber bridge over the River Yarra at Rourke's Flat, between Lillydale and Healesville, in the Wood's Point road	777 17 7	Coolce and Turnbull ¹	62/4. Construction, Wood's Point road	
2860	(4)—Goods shed, Port Campbell	178 17 0	Robert Davey	60/1/3. Shed for Jetty, Port Campbell	
2861	(3)—Additions, &c., Lock-up keeper's quarters, Sale	162 5 0	Fidler Brothers ¹	60/2/1. Police Buildings	
2862	(2)—New Police Station, &c., Toongabbie	597 17 0	William Jones ¹	Ditto	
2863	(5)—Fittings and furniture, Sub-Treasury and Post and Telegraph Office, Yarrawonga	118 10 0	R. A. Snell ¹	60/10/1. £65 18s., Treasury Buildings	
2864	Additional works on contract 82-3/2499: Repairs to Thomson Bridge, Toongabbie to Walhalla road	58 17 6	James Barry	60/12/1. £52 12s., Post and Telegraph Offices	
2865	Additional works on contract 82-3/2661 for tumbler-shaft, dredge <i>Alligator</i>	3 0 0	Howard and Cooke ¹	61/1. Dredging operations	

24 of 1883-84. See note 1.

¹ Fulfilled previous contracts satisfactorily.

² Contract No. 24 of 1883-84, for Cook read Cork. See Gazette, page 1024.

ORDERS IN COUNCIL.—(Series 1882-83.)

Serial No.	Purpose and Particulars.	Amount.	Name for Approval.	Charged against Vote or Fund.	Authority.	
	Approved by the Governor in Council that the undermentioned services be performed, without tenders being advertised for the same by this department, viz. :—					
	ROADS—	£ s. d.				
2866	Maintaining the main Daylesford and Malmesbury road, £300, by the Shire Council of Glenlyon; the council to expend a like amount	300 0 0	...	62/60. Daylesford and Malmesbury road		
2867	Re-constructing bridge over Coliban River, £1000, by the Borough Council of Malmesbury	1000 0 0	...	62/62. Bridge over Coliban River		
2868	Repairing main roads, £400, by the Shire Council of Eltham; the council to expend £800 additional	400 0 0	...	62/63. Main roads, Shire Council of Eltham		
2869	Maintaining the Ivanhoe, Mount Eagle, and Greensborough main roads, £750, by the Shire Council of Heidelberg; the council to expend a like amount	750 0 0	...	62/64. Ivanhoe, Mount Eagle, and Greensborough Main roads		
2870	Erecting bridge over the Tanjil River, £150, by the Shire Council of Narracan	150 0 0	...	62/67. Bridge, Tanjil River		
2871	Improving Delany's road to Jetho, £150, by the Shire Council of Phillip Island and Woolamai; the council to expend £100 additional	150 0 0	...	62/68. Improving Delaney's road		
2872	Improving Clarke's road to Jumbunna, £150, by the Shire Council of Phillip Island and Woolamai; the council to expend £100 additional	150 0 0	...	62/69. Improving Clarke's road		
2873	Constructing dray road from Seaton to Donnelly's Creek, for the convenience of the miners at Aberfeldy, Jericho, and other diggings, £700, by the Shire Council of Maffra; the council to expend £150 additional	700 0 0	...	62/70. Dray road, Seaton to Donnelly's Creek		
2874	Constructing raised roadway at Bell's Swamp, Neereman, £150, by the Shire Council of Maldon; the council to expend £100 additional	150 0 0	...	62/99. Raised roadway at Bell's Swamp		
2875	Clearing and improving the main road between Wombat and Granite Flat, by way of Merrimac Creek, £150, by the Shire Council of Omeo	150 0 0	...	62/101. Clearing, &c., Mail road, Wombat and Granite Flat	Approved by the Governor in Council, 15th May 1883. Robt. Wadsworth, Clerk of the Executive Council.	
2876	Forming roads in the shire, £250, by the Shire Council of Warragul	250 0 0	...	62/105. Forming roads, Shire of Warragul		
2877	Painting the Barwon bridge, and also repairing the Colac road, £500, by the Shire Council of South Barwon; the council to expend a like amount	500 0 0	...	62/106. Painting Barwon Bridge		
2878	Cutting down hill at Cotton's Pinch, on main road from Yea to Alexandra, £400, by the Shire Council of Yea; the council to expend £500 additional	400 0 0	...	62/108. Cutting down hill, Cotton's Pinch		
2879	Repairing the main road between the Scarne bridge and Toongabbie, damaged by the heavy timber traffic, for the Traralgon and Heyfield Railway, £250, by the Shire Council of Rosedale; the council to expend £250 additional	250 0 0	...	62/109. Main road, between Scarne Bridge and Toongabbie		
2880	Portion of cost of new road recently made to the railway goods shed, £150, by the Shire Council of Rosedale	150 0 0	...	62/110. Portion of cost new road, Rosedale		
2881	Maintaining the Wood's Point road, between Boundary Creek and Wood's Point borough boundary, £250, by the Shire Council of Howqua	250 0 0	...	62/111. Maintaining Wood's Point road		
2882	Repairing the roads from Blackwood to Trentham, Blakeville to Ballan, and Ballan to Gordons, £500, by the Shire Council of Ballan; the council to expend a like amount	500 0 0	...	62/112. Repairing roads, Blackwood, &c.		
2883	Repairing the road from Trentham Railway Station, towards Blackwood, through Newberry, £300, by the Shire Council of Kyneton; the council to expend a like amount	300 0 0	...	62/113. Repairing road from Trentham to Blackwood		
2884	Constructing a bridge across the River Thomson, near Cowwar, £333, by the Shire Councils of Rosedale and Maffra, being one-third cost	333 0 0	...	62/115. Constructing bridge over River Thomson		
2885	Half-cost of a bridge which is erected across the Murray, at Wahgunyah, including £15 for exchange, the other moiety being paid by the Government of New South Wales, £6015	6015 0 0	...	62/116. Half cost of bridge across Murray		
2886	WORKS, Etc. —Laying on copper pipes at the Government House	106 1 1	...	60/114. Furniture, &c., Government House		Approved by the Governor in Council 9th May 1883.—Robt. Wadsworth, Clerk of the Executive Council.

PART OF THE SHIRE OF GOULBURN SEVERED THEREFROM AND ANNEXED TO THE SHIRE OF SEYMOUR.

At the Executive Council Chamber, Melbourne, the twenty-second day of May 1883.

PRESENT:

His Excellency the Governor.

Mr. Service	Mr. Kerferd
Mr. Berry	Mr. Sargood.

WHEREAS by *The Local Government Act 1874* (38 Vict. No. 506, § 19, 38, and 49) it was amongst other things enacted that, subject to the provisions of the said Act, the Governor in Council might, from time to time, make Orders, amongst other things, to sever any portion of Victoria forming any part of a municipal district from such municipal district, and annex the same to any other municipal district with which the portion so severed forms one continuous area, and from time to time make any apportionment of property rights and liabilities, and give any directions as to any matters and things that might be necessary to do justice as between the municipalities concerned; and every such Order should be published in the *Government Gazette*, and should take effect as from the day of such publication: And whereas the powers conferred upon the Governor in the sections of the Act above recited are now exercised upon a petition of the ratepayers of the Shire of Goulburn therein described, and notices of such petition have been published in the manner prescribed in the forty-sixth section of the same Act: Now therefore His Excellency the Governor, with the advice of the Executive Council, and in compliance with the prayer of the petition hereinbefore mentioned, doth by this present Order sever from the Tabilk Riding of the Shire of Goulburn the portion of the shire described in such petition, and doth direct that the portion so severed from such shire shall be annexed to the Avenel Riding of the Shire of Seymour; and, with the advice aforesaid, doth hereby re-define the boundaries of the said Shire of Goulburn and of the Tabilk Riding thereof as hereby reduced, and of the said Shire of Seymour and the Avenel Riding thereof hereby added to, in manner following, that is to say:—

SHIRE OF GOULBURN REDUCED AND RE-DEFINED.

Commencing at a point on the Strathbogie Ranges wherefrom the western boundary of Wanghambehun run diverges; thence north-westerly by that boundary and the northern boundary of Upton run to its intersection with the meridian of 145° 30' east; thence north by that meridian to the south boundary of H. Tubbs' allotment, parish of Monea South; thence westerly, northerly, and easterly by the boundary of that allotment to the meridian aforesaid; thence north by that meridian to its intersection with the prolongation of the centre line of a road along the southern boundary of James Atkinson's allotment, parish of Monea North; thence westerly by a direct line and the said road to a road from Longwood Railway station to Molka; thence north-westerly by that road to Pranjip Creek; thence north-westerly by that creek to the Goulburn River; thence southerly by that river to its junction with Hughes Creek; thence easterly by Hughes Creek to the south-west angle of section A, parish of Avenel; thence north by the road forming the west boundary and east by the road forming the north boundary of that section to the road west of allotments 1b¹, 1b, and 1a¹, section G; thence north by that road to the north-west angle of the allotment last-named; thence east by the road forming the north boundary of the said parish of Avenel to the west boundary of allotment 33; thence north by the road forming that boundary to the north-west angle of said allotment; thence east by the road forming the north boundary of said allotment and following the Avenel parish boundary easterly and southerly to the north-east angle of Joseph Anderson's selection, being allotment 15 said parish; thence south-easterly in a direct line to the north-west angle of Joseph W. S. Anderson's selection, being allotment 54, parish of Monea South; thence east by the north boundary and south by the east boundary of said allotment to its south-east corner; thence south-easterly in a direct line to the north-west angle of the Upton pre-emptive right; thence east by the north and south by the east boundaries of that pre-emptive to the south-east angle thereof; thence east by a line in continuation of the south boundary of that pre-emptive to the County Creek; thence southerly by that creek to its junction with Hughes Creek; thence easterly by Hughes Creek and the Strathbogie Ranges, being the electoral boundary, to the commencing point.

THE TABILK RIDING REDUCED.

Commencing at the south-east angle of allotment 29, parish of Pranjip; thence by part of the south boundaries of that parish and of the parishes of Bunganail and Wahring to the Goulburn River, being the shire boundary; thence southerly, easterly, and northerly by the shire boundary as above described back to the commencing point.

SHIRE OF SEYMOUR ENLARGED AND RE-DEFINED.

Commencing at the junction of Hughes Creek with the Goulburn River; thence easterly by that creek to the south-west angle of section A, parish of Avenel; thence north by the road forming the west boundary and east by the road forming the north boundary of that section to the road west of allotments 1b¹, 1b, and 1a¹, section G; thence north by that road to the north-west angle of the allotment last named; thence east by the road forming the north boundary of the said parish of Avenel to the west boundary of allotment 33; thence north by the road forming that boundary to the north-west angle of said allotment; thence east by the road forming the north boundary of said allotment and following the Avenel parish boundary easterly and southerly to the north-east angle of Joseph Anderson's selection, being allotment 15 said parish; thence south-easterly in a direct line to the north-west angle of Joseph W. S. Anderson's selection,

being allotment 54, parish of Monea South; thence east by the north boundary and south by the east boundary of said allotment to its south-east corner; thence south-easterly in a direct line to the north-west angle of the Upton pre-emptive right; thence east by the north and south by the east boundaries of that pre-emptive to the south-east angle thereof; thence east by a line in continuation of the south boundary of that pre-emptive to the County Creek; thence southerly by that creek to its junction with Hughes Creek; thence up to that creek to a point in same east of the south-east angle of the Abdallah pre-emptive, and distant from said angle in a straight line about forty-five chains; thence by a line due south to a point directly east of the south-east angle of E. Martin's selection, parish of Koboyboyn; thence by a line due west for a distance of one and a half miles; thence by a line due south to the north-west angle and further south by the western boundary of Grant's pre-emptive section to the Goulburn River; thence north-westerly by that river to a point about one and a half miles below the junction of the Narregearnong Creek, and north of a point in the road from Yea to Dahyminga one mile twenty-eight chains west of its intersection with the said creek; thence due south to that road, and by that road westerly to a point due south of the south-east angle of Worrrough pre-emptive section; thence due south to a point due east of the northern boundary of the parish of Broadford; thence by a straight line west to the centre of the road north of Broadford parish, and by that road further west to the Sunday Creek, and by the Sunday Creek northerly to its intersection with a road north of allotments 104, 106, and 107, in the parish of Lowry; thence by that road north-westerly to the Sugarloaf Creek, and further west about thirty-nine chains by the road between Ryan's selections, and south-westerly about nine chains, and north-westerly about one and a half miles, being a continuation of the road between Ryan's selections to a point due south of the junction of the Glenaroua and Sunday Creek runs about seven and a half miles south-west of the junction of Hughes Creek with the Goulburn River, on the electoral boundary of Dalhousie and Rodney; thence due north about eight and a half miles; thence north-easterly about seven and a half miles to the commencing point.

THE AVENEL RIDING ENLARGED AND RE-DEFINED.

Commencing at a point on the Goulburn River at the north-east angle of Banks' and Boyd's pre-emptive right; thence due east to a point south of the south-east angle of Jones' pre-emptive right; thence north to and by the eastern boundary of said pre-emptive right to the southern boundary of the Township Reserve of Avenel; thence by the southern boundary of that reserve to Hughes Creek; thence by Hughes Creek to its junction with shire boundary at County Creek; thence northerly and westerly by said boundary to the junction of the Goulburn River with Hughes Creek; and thence southerly by the Goulburn River to the commencing point.

Wherever the line so described as aforesaid runs beside or along a creek or road, whether such is specifically mentioned or not, the centre of such creek or road shall be taken to be the boundary-line.

And the Honorable Alfred Deakin, Her Majesty's Commissioner of Public Works for Victoria, shall give the necessary directions herein accordingly.

ROB. WADSWORTH,
Clerk of the Executive Council.

PART OF THE SHIRE OF JIKA SEVERED THEREFROM, AND CONSTITUTED THE BOROUGH OF NORTHCOTE.

At the Executive Council, Melbourne, the twenty-second day of May 1883.

PRESENT:

His Excellency the Governor.

Mr. Service	Mr. Kerferd
Mr. Berry	Mr. Sargood.

WHEREAS by *The Local Government Act 1874* (38 Vict. No. 506, § 19, 21, 38, and 39), it was amongst other things enacted that, subject to the provisions of the said Act, the Governor in Council might, from time to time, make Orders, exercising the powers set forth in subdivision 2 of Part I. of the said Act. And it was also enacted that every Order constituting any new municipality should constitute the same as either a borough or a shire, and should—1. Assign a name to such borough or shire. 2. Describe the boundaries thereof. 3. Determine of how many members the council should consist. 4. Determine whether the municipal district constituted should be subdivided or not; and, in case it should be subdivided, name and describe the subdivisions. And every such Order should take effect according to the tenor of the same; and every such Order constituting any new municipality, having for its municipal district portion of a previously existing municipal district, should operate to sever such portion from such previously existing municipal district. And every such Order should be published in the *Government Gazette*, and should take effect as from the day of such publication: And whereas the powers conferred upon the Governor by the said Act are now exercised upon a petition of a majority of the ratepayers of the Northcote Riding of the Shire of Jika, and by not less than one hundred and fifty inhabitants, householders within the area described in the said petition, praying that the said area might be severed from the said Shire of Jika, and constituted a new municipality (notices of which said petition have been published in the manner prescribed in the forty-sixth section of the same Act): Now therefore His Excellency the Governor, with the advice of the Executive Council, and in compliance with the prayer of the petition hereinbefore mentioned, doth by this present Order sever from the Shire of Jika the portion of the shire described in such petition, and doth direct that the portion so severed from such shire shall be constituted a new municipality under the designation of the Borough of Northcote; the boundaries of which said shire as

hereby reduced and re-defined, and of the new Borough of Northcote, are as follow, that is to say—

THE SHIRE OF JIKA REDUCED AND RE-DEFINED.—Bounded by a line commencing at the north-west angle of section 13, Keelbundora, in the county of Bourke; thence bearing east by the north boundaries of sections 13, 14, and 15 of the said parish to the Plenty road, south-westerly by the Upper Plenty road through section 15 of the same parish; thence east by the south boundary of the last-named section to the north-west angle of section 9 of the same parish; thence south by the west boundary of section 9 to the north-east angle of section 4 of the aforesaid parish, west by the south boundary of section 10 to a point on the Darebin Creek, south by the centre of that creek to the south-east angle of section 138, parish of Jika Jika; thence west by the south boundary of that section and of section 139 to the Merri Creek; up that creek north-westerly to the north-west angle of section 139, parish of Jika Jika; easterly by the south boundary of the Penridge Village Reserve to the south-west angle of portion 144; north to the north-west angle of portion 147, Jika Jika; west by the south boundary of portion 12 of the parish of Keelbundora and to the centre of the Merri Creek; and again up that creek to the commencing point.

Wherever the line so described as aforesaid runs beside or along a river, creek, or road, whether such is specifically mentioned or not, the centre of such river, creek, or road shall be taken to be the boundary line.

BOROUGH OF NORTHCOTE CONSTITUTED AND DEFINED.—Commencing at the south-east angle of section 122 in the parish of Jika Jika, being a point on the Darebin Creek; thence bearing westerly by the south boundary of that section to the north-east angle of section 112; thence bearing south by the western boundary line of section 113 to the south-east angle of section 89 of the same parish to the centre of a street called Westgarth street; thence westerly by the centre of that street to a point 23 chains 62 links east from East street, Northcote; thence south 6 chains 36 links to the north side of the Heidelberg Quarry Reserve, on the south-west by the boundary of that reserve and of the Recreation Reserve to the Merri Merri Creek; thence by that creek bearing north-westerly to the north-west angle of section 136; thence easterly by the northern boundary line of sections 136 and 137 to a point on the Darebin Creek; and thence southerly by that creek to the commencing point.

Wherever the line described as aforesaid runs beside or along a river, creek, or road, whether specifically described or not, the centre of such river, creek, or road shall be taken to be the boundary line.

It is also hereby further ordered that the Council of the Borough of Northcote hereby constituted shall consist of nine members, and that the said borough shall not be subdivided at present.

And the Honorable Alfred Deakin, Her Majesty's Commissioner of Public Works for Victoria, shall give the necessary directions herein accordingly.

ROB. WADSWORTH,
Clerk to the Executive Council.

THE SHIRE OF PYALONG RE-SUBDIVIDED.

At the Executive Council Chamber, Melbourne, the twenty-second day of May 1883.

PRESENT:

His Excellency the Governor.

Mr. Service Mr. Kerford
Mr. Berry Mr. Sargood.

WHEREAS by *The Local Government Act 1874* (38 Vict. No. 506) it was amongst other things enacted that, subject to the provisions of the said Act, the Governor in Council might, from time to time, make Orders amongst other things, to subdivide or re-subdivide any municipal district into any number of subdivisions not exceeding eight; and every such Order should be published in the *Government Gazette*, and should take effect as from the day of such publication: And whereas a petition purporting to be signed by more than one-fourth of the persons whose names are for the time being inscribed on the municipal roll of the Shire of Pyalong has been presented to the Governor in Council, the substance and prayer of which petition have been published in the manner prescribed in the forty-sixth section of the said Act, and no counter petition received: Now therefore His Excellency the Governor, with the advice of the Executive Council, doth by this present Order abolish all previous subdivisions of the Shire of Pyalong, and in compliance with the prayer of the petition hereinbefore mentioned doth hereby re-subdivide the said Shire of Pyalong into three separate subdivisions, the boundaries whereof shall be as follow, that is to say:—

THE SOUTH RIDING.

Commencing at a point on the shire boundary on the road from Kilmore to Heathcote, and opposite the north-east angle of John Schubert's selected land; thence north-westerly by the centre of that road to the north-east angle of allotment 13, parish of Pyalong; thence westerly by the road forming the northern boundaries of allotments 13, 14, 27, 28, 25, 24, 35, and 38 to Mollison's Creek; thence by the centre of that creek, southerly and westerly, to the boundary between Pyalong and Kyneton shires; thence southerly, easterly, and north-easterly by the shire boundary to the commencing point.

THE WEST RIDING.

Commencing at the intersection of the Mount William Creek with the main road from Kilmore to Heathcote; thence north-westerly by that road to the north-east angle of allotment 13, parish of Pyalong; thence westerly by the road forming the northern boundaries of allotments 13, 14, 27, 28, 25, 24, 35, and 38 to the centre of Mollison's Creek; thence southerly and westerly by the centre of Mollison's Creek to the boundary between Pyalong and Kyneton shires; thence northerly and north-westerly by the shire boundary to a point due north of the junction of the Mollison and Mount William creeks; thence by

a line due south to such junction; and thence by the Mount William Creek westerly to the commencing point.

THE EAST RIDING.

Commencing at a point on the shire boundary on the road from Kilmore to Heathcote, and opposite the south-east angle of allotment 50, parish of Morandring; thence easterly, northerly, and south-westerly by the shire boundary to a point on the northern boundary of same due north of the junction of the Mollison and Mount William creeks; thence by a direct line south to said junction; and thence by the Mount William Creek south-westerly to the centre of the main road from Kilmore to Heathcote; and thence south-easterly by the centre of said road to the point of commencement.

The shire boundary is that published in the *Gazette* of 7th April 1876.

And the Honorable Alfred Deakin, Her Majesty's Commissioner of Public Works of Victoria, shall give the necessary directions herein accordingly.

ROB. WADSWORTH,
Clerk of the Executive Council.

SHIRE OF ALEXANDRA—PETITION FOR SEVERANCE REFUSED.

A PETITION, in accordance with the provisions of *The Local Government Act 1874* (38 Vict. No. 506, section 38) from certain ratepayers of the Shire of Alexandra, praying that a certain area as therein described might be severed from that municipality and annexed to the Shire of Mansfield, having been taken into consideration, the Governor in Council, in exercise of the discretionary power given by the 38th section of the said Act; has made an order refusing the prayer of the said petition.

ALFRED DEAKIN,
Commissioner of Public Works.
Public Works Office,
Melbourne, 22nd May 1883.

APPLICATIONS FOR GOLD MINING LEASES REFUSED.

IT is hereby notified, in accordance with the Order in Council relating to Gold Mining Leases, that the undermentioned Applications for Leases of Auriferous Crown Lands have been refused:—

BALLARAT DISTRICT—BALLARAT DIVISION.
Application No. 416 for lease 1473; J. Bebro; 3a. 3r. 23p.; Redan, Ballarat.

GIPPSLAND DISTRICT—ONEO DIVISION.
Application No. 17 for lease 628; A. J. Agg and another; 30 acres; Snowy River.

SANDHURST DISTRICT—EAGLEHAWK DIVISION.
Application No. 4387 for lease 5028; J. H. Saville; 5a. 0r. 22p.; Clay Gully.

NOTE.

The notice of intention to grant a lease on Application No. 4387, Sandhurst, which was published in the *Government Gazette* of the 6th April 1883, page 760, is hereby cancelled.

Office of Mines, T. COUCHMAN,
Melbourne, 25th May 1883. Secretary for Mines.

GOLD MINING LEASES DECLARED VOID.

IT is hereby notified, in accordance with the Order in Council relating to Gold Mining Leases, that the undermentioned Leases of Auriferous and Crown lands have been declared void.

CASTLEMAINE DISTRICT—TARRANGOWER DIVISION.
No. 1983, dated 11th October 1880; The Dunn's Reef Company Limited; 27a. 3r. 31p.; Dunn's Reef, Maldon.

GIPPSLAND DISTRICT—CROOKED RIVER DIVISION.
No. 555, dated 31st October 1881; A. G. Traill; 20a. 0r. 1p.; Orr's Gully.

MARYBOROUGH DISTRICT—MARYBOROUGH DIVISION.
No. 2062, dated 21st October 1878; A. Watson; 4a. 2r. 17p.; Chinaman's Flat.

No. 2130, dated 27th October 1879; R. Matthews and others; 4a. 3r. 10p.; Chinaman's Flat.

No. 2332, dated 20th September 1881; The Golden Gate Co. No Liability; 42 acres; Craigie.

AVOCA DIVISION.

No. 2334, dated 6th September 1881; G. Antcliffe; 28a. 0r. 20p.; Vale's Reef.

No. 2343, dated 24th October 1881; C. Newman; 28a. 3r. 24p.; Homebush.

No. 2345, dated 24th October 1881; S. Hartley; 19a. 1r. 5p.; Glenmora Reef.

No. 2352, dated 14th November 1881; The Working Miners' G. M. Co. Limited; 31a. 2r. 5p.; Homebush.

No. 2353, dated 24th October 1881; G. Burkinshaw; 5a. 0r. 18p.; Homebush.

No. 2448, dated 6th March 1882; W. Goodshaw and another; 23a. 2r.; Woodstock.

No. 2450, dated 14th March 1882; F. Johansen; 12a. 1r. 29p.; Redbank.

No. 2462, dated 14th April 1882; The Barnes Company No Liability; 30 acres; Percydale.

SANDHURST DISTRICT—SANDHURST DIVISION.

No. 4778, dated 10th January 1882; R. H. Bland and another; 5a. 3r. 21p.; Back Creek Ranges.

EAGLEHAWK DIVISION.

No. 4577, dated 9th August 1881; D. James; 3a. 2r. 24p.; Clay Gully.

Office of Mines, T. COUCHMAN,
Melbourne, 25th May 1883. Secretary for Mines.

APPLICATIONS FOR GOLD MINING LEASES AND A MINERAL LEASE.

IN pursuance of the Act of Parliament 29 Victoria No. 291, section 41, it is hereby notified that, after the expiration of one month from the date hereof, it is intended to grant Leases of the portions of ground undermentioned, subject to such excisions, modifications, and reservations as may be necessary.

J. F. LEVIEN
Minister of Mines.

Department of Mines and Water Supply,
Melbourne, 25th May 1883.

Mining District.	No. of Application.	Names of Applicants, and style under which it is intended that the business shall be carried on.	No. of Lease.	Approximate Area of Ground intended to be leased.	Amount of Money proposed to be employed when commencing operations, and in what manner the land is to be worked.	Minimum number of men to be employed when commencing operations, also subsequently when in full work.	Precise locality and time of commencing operations.	Term of Lease, and General Remarks, showing Excisions to be made from Area applied for, &c.
Ballarat	417	H. Percy. "New Band of Hope and Albion Consols Co. Registered"	1474	8 3 30	£14,000. Manual labor and machinery	First six months two men, subsequently four men	Redan, Ballarat. Now at work.	15 years. Excising the sold lands and overlaps on existing lease block.
Castlemaine	442	J. Bamford and others	2298	28 0 39	£8000. Manual labor and machinery	First six months two men, subsequently twelve men	Irish Billy's Reef, Maldon. On grant of lease.	15 years.
"	443	A. Nomens and another	2299	10 3 3	£5000. Manual labor, and machinery if required	First six months two men, subsequently five men	Irish Billy's Reef, Maldon. On grant of lease	15 years.
"	444	A. A. Wise and others	2300	10 0 0	£2000. Manual labor, and machinery if required	First six months two men, subsequently five men	Irish Billy's Reef, Maldon. On grant of lease	15 years.
Gippsland	12	C. Rodgers and others. "The Surprise Q. M. Co. No Liability"	631	19 1 25	£3000. Manual labor and machinery	First six months two men, subsequently ten men	Dry Gully, near Omeo. On grant of lease	15 years.
"	13	G. G. Hadden and others. "The Gambetta Q. M. Co. No Liability"	632	11 0 36	£3000	First six months two men, subsequently six men	Dry Gully, near Omeo. On grant of lease	15 years.
"	14	H. Foster and others. "The Mountaineer Q. M. Co. No Liability"	633	24 0 16	£2000. Manual labor and machinery	First six months two men, subsequently twelve men	North-west from Mount Livingston. On grant of lease	15 years. Excising from the eastern end of the block an area of 8 acres.
"	16	J. Maddern and another. "City of Ballarat Q. M. Co. No Liability"	634	18 1 3	£6000	First six months two men, subsequently nine men	Dry Gully, near Omeo. On grant of lease	15 years.
"	18	J. Timmons and others. "Queen Bee Q. M. Co. No Liability"	635	30 0 0	£5000. Manual labor and machinery	First six months two men, subsequently twelve men	Dry Gully, near Omeo. On grant of lease	15 years.
"	19	W. J. Hall and another. "The Federal Australian Q. M. Co. No Liability"	636	18 2 18	£5000. Manual labor and machinery	First six months two men, subsequently nine men	Dry Gully, near Omeo. On grant of lease	10 years.
Sandhurst	4892	G. Gardiner	5042	8 2 30	£2000. Manual labor, and machinery when required	First six months two men, subsequently four men	South New Chum Reef. On grant of lease	15 years. Excising the overlaps on existing lease blocks.
Ballarat	232	G. Sharpe. "Manganese Mine"	670	41 3 2	£1500	First six months two men, subsequently ten men	Coast Reserve, Jan Juc. On grant of lease	15 years. Manganese is the mineral to be worked.

LANDS TEMPORARILY RESERVED FROM SALE, ETC.

IN pursuance of the provisions of *The Land Act 1869* (33 Vict. No. 360, § 6 and 9) and *The Education Act* (36 Vict. No. 447, § 4): Notice is hereby given that the Governor, with the advice of the Executive Council, has reserved from sale, temporarily, and has also (unless where otherwise stated) excepted from occupation for mining purposes or for residence or business under any miner's right or business license, and withheld from sale, leasing, and licensing, in pursuance of the 6th and 102nd sections of the said *Land Act 1869*, the lands hereinafter described, viz. :—

Pursuant to Orders of 22 May 1883.

BEECHWORTH AND STANLEY—Site for Victorian Water Supply purposes, also withheld from sale, leasing, and licensing, and excepted from occupation for mining purposes, or for residence or business under any miner's right or business license.—The unappropriated Crown land in the county of Bogong, parishes of Beechworth and Stanley, comprised within a strip fifty links in width along the course of the races recently held under the Water-right Regulations by the Council of the United Shire of Beechworth, Water-right No. 224, and delineated on tracing marked A, attached to correspondence 83.M.32936, deposited at the Crown Lands Office, Melbourne.—(B.349) (355r.)

GUNYA GUNYA AND JUMBUC—Site for Agricultural College, also withheld from sale, leasing, and licensing, and excepted from occupation for residence or business under any miner's right or business license.—Two thousand five hundred acres, more or less, county of Buln Buln, parishes of Gunya Gunya and Jumbuck, being the block of land indicated by pink color on tracing marked A, attached to correspondence 83.A.14356, deposited at the Crown Lands Office, Melbourne.

KANIVA—Site for Public purposes (State school, No. of application 2577), also withheld from sale, leasing, and licensing, and excepted from occupation for mining purposes, or for residence or business under any miner's right or business license.—One acre, county of Lowan, parish of Kaniva, being part of allotment 27 of section 4: Commencing at the north-west angle of allotment 26; bounded thence by that allotment bearing south three chains; thence by W. F. Werrett's 19th section block bearing west three chains thirty-three links and north three chains; and thence by a road bearing east three chains thirty-three links to the point of commencement.—(K.147?) (82.E.7041.)

TINTALDRA—Site for the use of the Department of Trade and Customs, also withheld from sale, leasing, and licensing, and excepted from occupation for residence or business under any miner's right or business license.—Thirty-five acres one rood four perches, county of Benambra, parish of Tintaldra: Commencing at the southernmost angle of the site, being a point bearing south ten chains thirty-four links and N. 39° 20' E. one chain ninety-eight links from the north-east angle of allotment 1 of section 11; bounded thence by a road bearing north twenty-eight chains three links; and thence by lines bearing respectively S. 60° 48' E. fourteen chains eighty-five links, S. 29° 24' E. fourteen chains forty-three links, S. 11° 15' W. four chains thirty-nine links, S. 75° 53' W. three chains ninety-five links, N. 75° 38' W. five chains forty-three links, S. 82° 55' W. six chains twenty-four links, and S. 49° 20' W. five chains twenty links to the point of commencement.—(T.143) (83.C.37831.)

A. L. TUCKER,
Commissioner of Crown Lands and Survey.
Lands and Survey Office,
Melbourne.

PROPOSED REVOCATION OF THE TEMPORARY RESERVATION OF LANDS.

IN pursuance of the provisions of *The Land Act 1869* (33 Vict. No. 360, § 6 and 9): Notice is hereby given that it is the intention of the Governor, with the advice of the Executive Council, to revoke the temporary reservations of the lands hereinafter referred to, viz. :—

The following Notices were gazetted 1^o on 18 May, pursuant to Orders of 15 May 1883.

BAIRNSDALE—The temporary reservation, by Order of 23rd October 1865, of two roods of land in the town of Bairnsdale, being allotment 6 of section 6, as a site for a Mechanics' Institute, is about to be revoked.—(B.63) (83.L.14474.)

EAST MELBOURNE—The temporary reservation, by Order of 26th September 1882, of seventeen perches and three-tenths of land, in the city of Melbourne, being allotments 8 and 9 of section 19B, as an extension of the site for Servant's Training Asylum, is about to be revoked so far as regards the portion thereof hereinafter described, viz. :—Eight perches and six-tenths, being allotment 8.—(M.326 G) (83.L.14500.)

A. L. TUCKER,
Commissioner of Crown Lands and Survey.
Lands and Survey Office,
Melbourne.

LANDS PROPOSED TO BE PERMANENTLY RESERVED FROM SALE.

IN pursuance of the provisions of *The Land Act 1869* (33 Vict. No. 360, § 6 and 8): Notice is hereby given that it is the intention of the Governor in Council to reserve from sale permanently the lands hereinafter described, viz. :—

The following Notice was gazetted 1^o on 11 May, pursuant to Order of 9 May 1883.

FITZROY—Site for Public Park and Garden about to be permanently reserved, in addition to and adjoining the site permanently reserved therefor by Order of 24th October 1881, being

portion of the land temporarily reserved for Recreation by Order of 10th March 1862.—Seven acres three roods thirty-seven perches, county of Bourke, city of Fitzroy: Commencing at the northernmost angle of the existing site, being a point on the southern side of Alfred Crescent bearing N. 39° 12' E. four chains twenty-four links from its intersection with the eastern side of St. George's Road; bounded thence by the said crescent bearing easterly and southerly twenty chains ninety-four links in an arc of a circle whose centre lies ten chains two links and a half southerly, and southerly two chains fifty links and a half in an arc of a circle whose centre lies ten chains twelve links westerly; and thence by the existing site, aforesaid, bearing N. 59° 56' W. nine chains thirty-three links, S. 30° 4' W. fifty links, and N. 59° 56' W. nine chains ten links to the point of commencement.—(F.99?) (83.R.20196.)

A. L. TUCKER,
Commissioner of Crown Lands and Survey.
Lands and Survey Office,
Melbourne.

LANDS PERMANENTLY RESERVED FROM SALE.

IN pursuance of the provisions of *The Land Act 1869* (33 Vict. No. 360, § 6 and 8), the Governor in Council has reserved from sale, permanently, the lands hereinafter referred to, viz. :—

Reserved by Orders of 22 May 1883.

COLERAIN—Site for Racecourse. See *Gazette* of 27th April 1883.

WILLIAMSTOWN—Site for Government and other Public Buildings.

A. L. TUCKER,
Commissioner of Crown Lands and Survey.
Lands and Survey Office,
Melbourne.

LANDS EXCEPTED OR WITHHELD UNDER SECTIONS 6, 9, AND 102 OF "LAND ACT 1869."

THE Governor, acting by and with the advice of the Executive Council, has made the following Orders under sections 6, 9, and 102 of *The Land Act 1869* :—

Pursuant to Orders of 22nd May 1883.

BALLAARAT—Land excepted from occupation for residence or business, under any miner's right or business license.—Three acres nine perches and six-tenths, county of Grenville, parish of Ballaarat, being allotment 6a of section B.—(B.126?) (83.B.32433)

BENAMBRA—Land withheld from the operation of the 19th section of *The Land Act 1869* :—The unappropriated Crown lands in the county of Benambra comprised within the boundaries indicated by pink border on tracing marked A, attached to correspondence 83.M.32954, deposited at the Crown Lands Office, Melbourne.

EAGLEHAWK AND SANDHURST—The Order in Council of the 1st May 1883, excepting from occupation for mining purposes or for residence or business under any miner's right or business license, and withholding from sale, leasing, and licensing, eighty-one acres one rood twenty-seven perches of land in the municipal district of Eaglehawk and parish of Sandhurst, temporarily reserved by the same Order as a site for Water Supply purposes, has been revoked so far as regards the exception of the said land from occupation for mining purposes.—(82.E.3580.)

A. L. TUCKER,
Commissioner of Crown Lands and Survey.
Lands and Survey Office,
Melbourne.

COMMON ABOUT TO BE DIMINISHED.

IN pursuance of the provisions of the *Land Act 1869*, § 61: Notice is hereby given that the Governor in Council is about to diminish the Common hereinafter mentioned, viz. :—

The following Notice was gazetted 1^o on 11 May, pursuant to Order of 9 May 1883.

THE RUTHERGLEN COMMON, proclaimed by Order of 24th January 1876, and increased by Order of 8th December 1879, is about to be diminished by deducting therefrom the portion of land, in the parish of Carlyle, lying between R. J. Burrowes' 19th section blocks, Nos. 4140 and 4158, and the Murray River, and comprising an area of 34 acres, more or less.—(82.B.30394.)

A. L. TUCKER,
Commissioner of Crown Lands and Survey.
Lands and Survey Office,
Melbourne.

RAVENSWOOD COMMON DIMINISHED.

PROCLAMATION

By His Excellency The Most Honorable George Augustus Constantine, Marquis of Normanby, Earl of Mulgrave, Viscount Normanby, and Baron Mulgrave of Mulgrave, all in the County of York, in the Peerage of the United Kingdom; and Baron Mulgrave of New Ross, in the County of Wexford, in the Peerage of Ireland; a Member of Her Majesty's Most Honorable Privy Council; Knight Grand Cross of the Most Distinguished Order of Saint Michael and Saint George; Governor and Commander-in-Chief in and over the Colony of Victoria and its Dependencies, &c., &c., &c.

WHETHERAS by *The Land Act 1869* it was amongst other things enacted, that it should be lawful for the Governor at any time and from time to time under regulations to be made for such purpose to proclaim any Crown lands as a common, and

place it under the management of any borough or shire council, mining or road board, or any person or persons, or any two or more of the said councils, boards, or persons, and direct the manner by which the fees should be imposed, paid, collected, and recovered for depasturing thereon, and how such fees should be disposed of, and at any time alter, add to, diminish, revoke, or abelish such common, or unite one or more commons; and it was also enacted that notice of any proposed proclamation, alteration, addition, diminution, revocation, or union of commons should be published and all objections thereto should be heard in the manner set forth in the One hundredth section of the said Act: Now therefore I, the Governor of Victoria, with the advice of the Executive Council, do hereby diminish the area of the under-mentioned common by deducting therefrom the portion of land hereinafter described, that is to say:—

THE RAVENSWOOD COMMON, proclaimed by Order of the 12th January 1874, and increased by Order of the 7th June 1875, is hereby diminished by deducting therefrom three hundred and fifty acres, more or less, of land, being the portion comprised within the following boundaries, viz.:—County of Talbot, parish of Ravenswood: Commencing at the north-west angle of Wm. Towers, jun.'s 19th section block; thence south by that block and west and south by allotment 2 of section 29 to the parish boundary; thence west by that boundary to the south-east angle of allotment C; thence north by that allotment to the north-east angle thereof; and thence easterly by a road to the point of commencement.—(82.D.10232.)

Given under my Hand and the Seal of the Colony, at Melbourne, this twenty-second day of May, in the year of our Lord One thousand eight hundred and eighty-three, and in the forty-sixth year of Her Majesty's reign.

(L.S.) **NORMANBY,**
By His Excellency's Command,
A. L. TUCKER,
Commissioner of Crown Lands and Survey.
GOD SAVE THE QUEEN!

APPROACHING LAND SALES.

SALES of Crown Lands in Fee-simple to be held at the under-mentioned places and dates, viz.:—

	No. of Gazette.	No. of Gazette.	
Ballarát—		Rushworth—	
Wednesday 6 June ...	50	Thursday 21 June ...	52
Tuesday 19 June ...	53		
Beechworth—		Sale—	
Wednesday 13 June...	52	Tuesday 5 June ...	50
Wednesday 20 June...	53		
Casterton—		Sandhurst—	
Tuesday 5 June ...	50	Tuesday 29 May ...	48
Echuca—		St. Arnaud—	
Wednesday 27 June...	54	Tuesday 12 June ...	52
Melbourne—		Warrnambool—	
Tuesday 29 May ...	48	Tuesday 12 June ...	52
Wednesday 30 May ...	48		
Tuesday 12 June ...	52	Wangaratta—	
Tuesday 26 June ...	54	Wednesday 20 June...	53

Lands and Survey Office, Melbourne.

SALES (Nos. 5935 AND 5936) OF CROWN LANDS IN FEE-SIMPLE.

HIS EXCELLENCY THE GOVERNOR, with the advice of the Executive Council, has been pleased to direct that sales by auction of the under-mentioned Crown Lands will be holden at the times and places stated hereunder, and that such lands be offered for sale in the lots hereinafter specified, and at the upset price fixed to each lot respectively.

The lands will be sold in fee-simple, and subject to the covenants, conditions, exceptions, and regulations directed by the Governor in Council by an Order in Council dated the 26th day of May 1873, and published in the *Government Gazette* of the 30th May 1873, page 941.

A deposit of one-half the price at which each lot is sold must be paid by the purchaser at the time of sale, and all such payments shall be made only in gold, silver, or bank notes, or cheques approved of by the officer conducting the sale, and the residue of such price must be paid within one month from that time.

A. L. TUCKER,
Commissioner of Crown Lands and Survey.
Office of Lands and Survey,
Melbourne, 23rd May 1883.

ECHUCA.—Sale (No. 5935) at TEN o'clock a.m. on WEDNESDAY the 27th JUNE 1883, at the COURT-HOUSE, Echuca. To be conducted by the LAND OFFICER.

TOWN LOTS.

ECHUCA, PARISH OF WHARFARILLA, COUNTY OF RODNEY.
In Langford, Radcliffe, Heygarth, Hayes, and Anstruther streets.
Upset price 5*l.* per lot.—Charge for survey 1*l.*

- Lot 1. Area 1r. 25*1*/₂p., allotment 4, section K.
- Lot 2. Area 1r. 31*1*/₂p., allotment 5, section K.
- Lot 3. Area 1r. 37 8-10p., allotment 6, section K.
- Lot 4. Area 2r. 4 1-5p., allotment 7, section K.
- Lot 5. Area 2r. 10*1*/₂p., allotment 8, section K.
- Lot 6. Area 2r. 23p., allotment 1, section N.
- Lot 7. Area 2r., allotment 2, section N.

- Lot 8. Area 2r., allotment 3, section N.
- Lot 9. Area 2r., allotment 4, section N.
- Lot 10. Area 2r., allotment 5, section N.
- Lot 11. Area 2r., allotment 6, section N.
- Lot 12. Area 2r., allotment 7, section N.
- Lot 13. Area 2r., allotment 8, section N.
- Lot 14. Area 2r., allotment 1, section M.
- Lot 15. Area 2r., allotment 2, section M.
- Lot 16. Area 2r., allotment 3, section M.
- Lot 17. Area 2r., allotment 4, section M.
- Lot 18. Area 2r., allotment 5, section M.
- Lot 19. Area 2r., allotment 6, section M.
- Lot 20. Area 2r., allotment 8, section M.
- Lot 21. Area 2r., allotment 9, section M.
- Lot 22. Area 2r., allotment 10, section M.
- Lot 23. Area 2r., allotment 1, section L.
- Lot 24. Area 2r., allotment 2, section L.
- Lot 25. Area 2r., allotment 3, section L.
- Lot 26. Area 2r., allotment 4, section L.
- Lot 27. Area 1r. 24p., allotment 3, section O.
- Lot 28. Area 1r. 24p., allotment 4, section O.
- Lot 29. Area 1r. 24p., allotment 5, section O.
- Lot 30. Area 1r. 24p., allotment 6, section O.
- Lot 31. Area 1r. 24p., allotment 7, section O.
- Lot 32. Area 1r. 24p., allotment 8, section O.
- Lot 33. Area 1r. 24p., allotment 9, section O.
- Lot 34. Area 1r. 24p., allotment 10, section O.
- Lot 35. Area 1r. 24p., allotment 4, section P.
- Lot 36. Area 1r. 24p., allotment 5, section P.
- Lot 37. Area 1r. 24p., allotment 6, section P.
- Lot 38. Area 1r. 24p., allotment 7, section P.
- Lot 39. Area 2r. 23p., allotment 1, section R.
- Lot 40. Area 2r., allotment 4, section R.
- Lot 41. Area 2r., allotment 9, section R.
- Lot 42. Area 2r., allotment 10, section R.

COUNTRY LOTS.

PARISH OF TARIPTA, COUNTY OF RODNEY.

At the site of Jasper Edward's improvements.

Upset price 5*l.* per lot.—Charge for survey 1*l.*

- Lot 43. Area 2a., allotment 58 c. Valuation 285*l.*

MELBOURNE.—Sale (No. 5936) at TWO o'clock p.m. on TUESDAY the 26th JUNE 1883, at the AUCTION ROOMS of Messrs. GEMMELL, TUCKETT, AND CO. Collins street west, Melbourne. To be conducted by W. S. FINLAY, Esq.

TOWN LOTS.

EMERALD HILL, PARISH OF SOUTH MELBOURNE, COUNTY OF BOURKE.

At the site of the Paper Mills, Princes Bridge.

Upset price 3,000*l.* per lot.—Charge for survey 1*l.*

- Lot 1. Area 2a. 2r. 30p., allotments 1 and 2. Valuation to be made before sale.

In Hambleton street, between Wright and Harold streets.

Upset price 1*l.* per foot.—Charge for survey 1*l.*

- Lot 2. Area 20p., allotment 15, section 43 o. 66 feet frontage.
- Lot 3. Area 20p., allotment 16, section 43 o. 66 feet frontage.
- Lot 4. Area 20p., allotment 17, section 43 o. 33 feet frontage.
- Lot 5. Area 20p., allotment 18, section 43 o. 33 feet frontage.
- Lot 6. Area 20p., allotment 19, section 43 o. 33 feet frontage.
- Lot 7. Area 20p., allotment 20, section 43 o. 33 feet frontage.
- Lot 8. Area 20p., allotment 21, section 43 o. 33 feet frontage.
- Lot 9. Area 20p., allotment 22, section 43 o. 33 feet frontage.
- Lot 10. Area 20p., allotment 23, section 43 o. 33 feet frontage.
- Lot 11. Area 20p., allotment 24, section 43 o. 33 feet frontage.
- Lot 12. Area 20p., allotment 25, section 43 o. 33 feet frontage.
- Lot 13. Area 20p., allotment 26, section 43 o. 33 feet frontage.
- Lot 14. Area 20p., allotment 27, section 43 o. 66 feet frontage.
- Lot 15. Area 20p., allotment 28, section 43 o. 66 feet frontage.

VILLAGE LOTS.

ROSEBUD, PARISH OF WANNAEUA, COUNTY OF MORNINGTON.

At Rosebud, on the Bay, near Arthur's Seat.

Upset price 4*l.* per lot.—Charge for survey 1*l.*

- Lot 16. Area 1r. 13 3-10p., allotment 2.
- Lot 17. Area 1r. 16 2-10p., allotment 4.
- Lot 18. Area 1r. 12 8-10p., allotment 12.
- Lot 19. Area 1r. 15 3-10p., allotment 24.
- Lot 20. Area 1r. 22p., allotment 30.
- Lot 21. Area 1r. 22p., allotment 32.

WARRAGUL, PARISH OF DROUIN EAST, COUNTY OF BULN BULN.

At the site of Mr. Robert Cunningham's improvements.

Upset price 15*l.* per lot.—Charge for survey 1*l.*

- Lot 22. Area 38p., allotment 38, section 1.

SUBURBAN LOT.

PARISH OF DROUIN EAST, COUNTY OF BULN BULN.

On the Hazel Creek, and the Railway line, adjoining the township of Warragul.

Upset price 4*l.* per acre.—Charge for survey 1*l.*

- Lot 23. Area 1a. 1r. 35p., allotment 12, section 10.

COUNTRY LOT.

PARISH OF WOOLYALLOCK, COUNTY OF EVELYN.

At the site of Ah You's improvements.

Upset price 3*l.* per lot.—Charge for survey 1*l.*

- Lot 24. Area 1a. 2r., allotment 32 a. Valuation 80*l.*

APPLICATIONS UNDER "THE LAND ACT 1869" NOT GRANTED.

It is hereby notified that the following Applications for Licenses under *The Land Act 1869* have not been granted.

No.	Name of Applicant.	Area.			Parish.	Remarks.
		A.	R.	P.		
Under Section 19.						
11438-H ^m	Ernstine Nuske ...	132	0	0	Katyl ...	Abandoned.—92 acres—Open for selection on 8th June 1883, at Nine a.m.
10802 H ^m	F. W. Huppattz ...	77	0	5	Lah Arum ...	Abandoned.—Open for selection on 8th June 1883, at Nine a.m.
3483 A	Peter Owen ...	180	0	0	Bulgana ...	Withdrawn.—Open for selection on 8th June 1883, at Nine a.m.
3937 A	Wm. Wright ...	60	0	0	Bulgana ...	Refused.—Open for selection on 8th June 1883, at Nine a.m.
16643 B ^e	Louisa Forster...	319	3	34	Boho ...	Withdrawn.—Open for selection on 8th June 1883, at Nine a.m.
16642 B ^e	Henry Forster...	88	3	35	Boho ...	Withdrawn.—Open for selection on 8th June 1883, at Nine a.m.
17413 B ^e	James Gillespie ...	216	0	0	Moglonemby ...	Refused.
17667 B ^e	William Rigby ...	320	0	0	Moglonemby ...	Refused.
17414 B ^e	John Gordon ...	320	0	0	Moglonemby ...	Refused.
17494 B ^e	Joseph Orr ...	320	0	0	Moglonemby ...	Refused.
16164 B ^e	Wm. Beaton, jun. ...	319	3	37	Moglonemby ...	Refused.
16385 B ^e	Jane T. Cluskey ...	320	0	0	Moglonemby ...	Refused.
17411 B ^e	Albert F. Grossman ...	320	0	0	Lima and Strathbogie ...	Refused.
17333 B ^e	Hy. McAuliffe...	90	0	0	Killawarra ...	Refused.
5778 E	Wm. J. Short ...	320	0	0	Kanyapella ...	Refused.
525 O	David Leyshon ...	20	0	0	Cobungra ...	Cancelled.—Open for selection on 8th June 1883, at Nine a.m.
Under Section 49.						
364 E	James Hornibrook ...	20	0	0	Toolamba ...	Refused.
40 B ^e	Joseph Blackburne ...	7	0	9	Tatong ...	Withdrawn.
234 B ^e	Johan G. Dohnt ...	19	3	38	Boho ...	Refused.—Open for selection on 8th June 1883, at Nine a.m.
294 B ^e	Henry Forster...	19	3	39	Boho ...	Refused.—Open for selection on 8th June 1883, at Nine a.m.
2293 B ^e	Patk. McDermott, jun. ...	7	0	0	Bungal ...	Refused.—Open for selection on 8th June 1883, at Nine a.m.
2842 B ^b	Robt. Tutty ...	20	0	0	Carraragarmungee ...	Abandoned.
2938 B ^b	E. S. Whittaker ...	20	0	0	Carlyle ...	Refused.
362 B	Geo. Hoffman ...	20	0	0	Bengworden ...	Refused.

Department of Lands and Survey,
Melbourne, 22nd May 1883.

A. L. TUCKER,
Commissioner of Crown Lands and Survey.

LICENSES UNDER "THE LAND ACT 1869" REVOKED, CANCELLED, OR DECLARED VOID.

NOTICE is hereby given that the Licenses mentioned in the Schedule hereunder have been revoked, forfeited, or declared void for the reasons specified in each case. In cases where the land is open for selection, improvements (if any) are to be paid for by the incoming selector.

Department of Lands and Survey,
Melbourne, 22nd May 1883.

A. L. TUCKER,
Commissioner of Crown Lands and Survey.

District.	Corr. No.	Name of Licensee.	Section of Land Act under which Licensed.	Parish.	Area.			Order in Council dated	Reasons for Forfeiture, &c.	Pay Office.
					A.	R.	P.			
Ballarat ...	2828	Robt. Thompson ...	47	Ballarat ...	0	2	18 1/2	...	Cancelled ...	Ballarat
Castlemaine ...	453	Wm. McKinney ...	47	Edgecombe ...	0	3	2 1/2	...	Cancelled ...	Kyneton
" ...	142	John Davies ...	47	Maryborough ...	1	0	0	...	Cancelled ...	Maryborough
Echuca ...	442	Robt. Macfarlane ...	47	Mooroopna ...	1	0	1	...	Abandoned ...	Shepparton
Benalla ...	581	Geo. A. Stewart ...	47	Ulupna ...	3	0	0	...	Abandoned ...	Numurkah
Beechworth ...	247	Wm. Hyem ...	47	Woodaga or Wooragee, lot 35	5,900	0	0	...	Non-payment of rent ...	Beechworth
" ...	654	James Woodside ...	47	Happy Valley, lot 4	33,000	0	0	...	Non-payment of rent ...	Bright
Bairnsdale ...	544	Hamilton Reed ...	47	Grazing block 703	20,000	0	0	...	Non-payment of rent ...	Bairnsdale
Sale ...	97	Samuel Crisp ...	47	Rodgrass Hills, lot 35	27,800	0	0	...	Non-payment of rent ...	Traralgon
" ...	305	James Knox and Wm. Blore	47	Grazing block 381	8,300	0	0	...	Non-payment of rent ...	Rosedale
Ballarat ...	1704	Thos. H. Gray ...	49	Ballarat ...	0	1	0	...	Expired ¹ ...	Ballarat
Camperdown ...	244	Thos. Davis ...	19	Paaratte ...	25	0	0	15.5.83	Abandoned ² ...	Camperdown
Ballarat ...	1936	John B. Wilson ...	19	Myrmiong ...	35	0	0	"	Abandoned ³ ...	Ballarat
Horsham ...	9784	Horace B. Sanders...	19	Areegra ...	101	0	0	"	At licensee's request ³ ...	Donald
Melbourne ...	11592	John Rea ...	19	Goldie ...	178	0	0	"	At licensee's request ³ ...	Kilmore
" ...	13881	John D. Yon ...	19	Moe ...	152	0	0	"	Non-payment of rent ³ ...	Warragul

¹ In lieu of notice gazetted 11th May 1883.

² Open for selection under Part II., on 8th June 1883, at Nine a.m. Subject to the concurrence of the Minister of Railways.

³ Open for selection under Part II., on 8th June 1883, at Nine a.m.

NOTES.

BENALLA DISTRICT.—The notices gazetted 12th January 1883, p. 63, revoking 15294/19, Duncan McLean, 200 acres, and 13275/19, Duncan McLean, 100 acres, parish of Muntoona, are hereby cancelled.

ST. ARNAUD DISTRICT.—The notice gazetted 18th May 1883, p. 1034, re 6981/19, Donald Kennedy, 320 acres, parish of Karyrie, is hereby cancelled, notice having already appeared in *Gazette*, 11th instant, p. 993.

APPLICATIONS FOR LICENSES APPROVED.

THE following Applications for Licenses under *The Land Act 1869* having been approved, it is hereby notified that the Rents and Fees specified in each case may be received by the undermentioned Officers authorized by the Treasurer to collect Territorial Revenue, to whom the Licenses have been forwarded for issue.

A. L. TUCKER,
Commissioner of Crown Lands and Survey.

Department of Lands and Survey,
Melbourne, 22nd May 1883.

Number of License.	Name of Licensee.	Area, subject to modification of boundaries and area.	Parish or Situation.	Date of License.	Amount to be Collected.				Payable to Receiver of Revenue at—
					Payment.	Survey Charge to revenue except when otherwise ordered.	Fee for License.	Total Amount of first Payment.	
		Acres.			£ s. d.	£ s. d.	£ s. d.	£ s. d.	
Under Section 19 of "The Land Act 1869" as amended by "The Land Act 1878."—Payment to be made half-yearly.									
2080 S ¹	John J. Balding	121	Mokepilly	1.6.83	3 0 6	...	0 5 0	3 5 6	Stawell
2085 S ¹	Wm. Bibby	159	Navarre	"	3 19 6	...	0 5 0	4 4 6	"
11092 H ^m	Fredk. Martin	316	Warra Warra	"	7 18 0	...	0 5 0	8 3 0	"
11894 H ^m	Patrick White	300	Areogra	"	7 10 0	...	0 5 0	7 15 0	Donald
11824 H ^m	Paul H. Thomas ¹	320	Dimboola	"	8 0 0	...	0 5 0	8 5 0	Horsham
10633 H ^m	David Featherby	151	Nurrabiel	"	3 15 6	...	0 5 0	4 1 0	"
10285 H ^m	Robt. Crick	320	Awonga	"	8 0 0	...	0 5 0	8 5 0	"
11601 H ^m	Ernest Raggatt	86	Turandurey	"	2 3 0	...	0 5 0	2 8 0	"
7681 H ^m	Chas. T. Stevenson ²	10	Yearinga	1.4.80	0 5 0	...	0 5 0	1 5 0	Nhill
10680 H ^m	Alfred Grundy ¹	161	Yanipy	1.6.83	4 0 6	...	0 5 0	4 5 6	"
10678 H ^m	John Grundy ¹	160	Yanipy	"	4 0 0	4 13 4	0 5 0	8 18 4	"
10059 H ^m	John Bateson	160	Winiam	"	4 0 0	...	0 5 0	4 5 0	"
11434 H ^m	Anna M. Nitschke	51	Areogra	"	1 5 6	...	0 5 0	1 10 6	Donald
5733 H ¹	Daniel Sullivan	53	Dartmoor	"	1 6 6	...	0 5 0	1 11 6	Portland
5332 H ¹	Donald McIntyre ³	30	Kinkella	"	0 15 0	...	0 5 0	1 0 0	"
4944 H ¹	A. A. Kilsby	103	Mumbannar	"	2 11 6	...	0 5 0	2 16 6	"
5480 H ¹	Michl. O'Brien	150	Mumbannar	"	3 15 0	...	0 5 0	4 0 0	"
5582 H ¹	Patrick Quinn	100	Roseneath	"	2 10 0	...	0 5 0	2 15 0	Casterton
4781 H ¹	James Hughes	171	Drajurk	"	4 5 6	...	0 5 0	4 0 0	"
4779 H ¹	James Hughes	150	Kaladbro	"	3 15 0	...	0 5 0	3 4 6	"
4319 H ¹	Stephen Cowell	119	Kadnook	"	2 19 6	...	0 5 0	8 5 0	"
4327 H ¹	May S. S. Collins	320	Yallakar	"	8 0 0	...	0 5 0	8 4 6	"
4650 H ¹	John Flack	319	Ganoo Ganoo	"	7 19 6	...	0 5 0	4 6 0	"
5944 H ¹	William Wilson ⁵	162	Harrow	"	4 1 0	...	0 5 0	1 15 0	"
5858 H ¹	Archibald Turner	60	Werrikoo	"	1 10 0	...	0 5 0	3 5 0	"
5743 H ¹	Michl. Spring ³	120	Kaladbro	"	3 0 0	7 0 6 ⁴	0 5 0	11 18 6	"
5659 H ¹	Thomas Robertson	186	Murrandarra	"	3 3 6	...	0 5 0	3 8 6	"
5655 H ¹	Mary A. Reader	127	Murrandarra	"	8 0 0	...	0 5 0	8 5 0	"
4323 H ¹	Annie Cumming	320	Durong	"	8 0 0	...	0 5 0	8 5 0	"
5051 H ¹	Alexr. Livingston	320	Ardno	"	8 0 0	...	0 5 0	8 5 0	"
5045 H ¹	Edwd. Leyon	320	Murrandarra	"	8 0 0	...	0 5 0	8 5 0	"
5343 H ¹	Alexr. McMillan	119	Durong	"	2 19 6	...	0 5 0	3 4 6	"
5879 E	George Teale	197	Kotupna and Narioka	"	4 18 6	8 0 6	0 5 0	13 4 6	Echuca
1964 A ¹	James Kennedy ¹	266	Brankeet	"	6 13 0	...	0 5 0	6 18 0	Mansfield
4474 A ¹	Patrick O'Halloran ⁵	65	Daxran	"	1 12 6	...	0 5 0	1 17 6	"
3734 A ¹	Christopher Halligan ¹	263	Borodomanian	"	6 11 6	...	0 5 0	6 16 6	"
17633 B ³	George Handall ⁴	38	Strathmerton	"	0 19 0	...	0 5 0	1 4 0	Numurkah
10368 B ³	Patk. Kennedy, jun.	320	Branjee	"	8 0 0	...	0 5 0	8 5 0	Benalla
10370 B ³	Alice Kelly	62	Bungeet	"	1 11 0	6 2 6	0 5 0	7 18 6	"
10322 B ³	James Fairthorn	119	Moyhu	"	2 19 6	0 9 0	0 5 0	3 13 6	Wangaratta
8090 S ¹	James Boorn	320	Corack East	"	8 0 0	...	0 5 0	8 5 0	Donald
8000A S ¹	Sarah Arnell	320	Wimbirchip	"	8 0 0	...	0 5 0	8 5 0	"
8757 S ¹	Hugh Hogan	320	Marlbed	"	8 0 0	...	0 5 0	8 5 0	"
8206 S ¹	Selina Croft	320	Wimbirchip	"	8 0 0	...	0 5 0	8 5 0	"
9893 S ¹	Robert Wilson	115	Narraport	"	2 17 6	...	0 5 0	3 2 6	"
9627 S ¹	Jessie J. Robson	320	Barrakee	"	8 0 0	...	0 5 0	8 5 0	Charlton
9629 S ¹	Wm. C. Robson	320	Barrakee	"	8 0 0	...	0 5 0	8 5 0	"
9628 S ¹	Jane H. Robson	320	Berrimal	"	8 0 0	...	0 5 0	8 5 0	St. Arnaud
9268 S ¹	Bryan McSweeney	30	Berrimal	"	0 15 0	...	0 5 0	1 0 0	"
8266 S ¹	Wm. Carney	224	Carapooce West	"	5 12 0	...	0 5 0	5 17 0	"
9113 S ¹	James May	200	Korong	"	5 0 0	...	0 5 0	5 5 0	Inglowood
9524 S ¹	John J. Papworth	100	Kurraeca	"	2 10 0	4 13 6	0 5 0	7 8 6	"
5693 S ¹	Ellen Stevenson	320	Longwood	"	8 0 0	...	0 5 0	8 5 0	Seymour
5605 S ¹	Frank J. Roberts	320	Monea North	"	8 0 0	...	0 5 0	8 5 0	"
5255 S ¹	Donald McInnes	320	Monea South	"	8 0 0	...	0 5 0	8 5 0	"
4688 S ¹	James Grant	160	Monea North	"	4 0 0	...	0 5 0	6 5 0	"
5108 S ¹	Hy. Martin	240	Ruffy	"	6 0 0	...	0 5 0	8 5 0	"
5010 S ¹	Hy. Lade	320	Kobyboyn	"	8 0 0	...	0 5 0	1 15 0	"
4069 S ¹	James Birkett	60	Longwood	"	1 10 0	...	0 5 0	1 15 0	"
4265 S ¹	John Cocking	320	Monea North	"	8 0 0	...	0 5 0	8 5 0	"
4271 S ¹	James Canty	320	Ruffy	"	8 0 0	...	0 5 0	8 5 0	"
4267 S ¹	Flora Cameron	280	Moorlim	"	7 0 0	...	0 5 0	7 5 0	Rushworth
4462 S ¹	Mary E. Deane	320	Moorlim	"	8 0 0	...	0 5 0	8 5 0	"
4461 S ¹	Michl. Deane	135	Moorlim	"	3 7 6	...	0 5 0	3 12 6	"
4685 S ¹	Patrick Galsworthy	320	Bunganaill	"	8 0 0	...	0 5 0	8 5 0	"
4099 S ¹	Wm. Armstrong ¹	175	Waranga	"	1 8 0	...	0 5 0	4 13 0	"
3899 S ¹	John Veau	210	Moorlim	"	5 5 0	...	0 5 0	5 10 0	"
4266 S ¹	Joan J. Cameron	120	Moorlim	"	3 0 0	...	0 5 0	3 5 0	"
2183 S ¹	Bridget Breen	57	Bunganaill	"	1 8 6	...	0 5 0	1 13 6	"
5109 S ¹	Thos. Mitchell	131	Flowerdale	"	3 5 6	8 7 6	0 5 0	11 18 0	Kilmore
4076 S ¹	James Brady	151	Flowerdale	"	3 15 0	8 16 6	0 5 0	12 16 6	"
4025 S ¹	Halsey Peerman ¹	320	Glenaroua	"	8 0 0	...	0 5 0	8 5 0	"
2834 S ¹	Edwd. Haywood	287	Glenaroua	"	7 3 6	...	0 5 0	7 8 6	"
2822 S ¹	Richard Hatton	39	Morandong	"	0 19 6	...	0 5 0	1 4 6	"
2518 C ³	John Power ⁵	100	Cooriejong	"	2 10 0	6 7 6 ⁴	0 5 0	9 2 6	Camperdown
2014 B ¹	John G. Zeigler	16	Korweinguboorra	"	0 8 0	3 6 6	0 5 0	3 19 6	Ballarat
10353 M	Duncan R. Clerk ¹	320	Korumburra	1.5.83	8 0 0	...	0 5 0	8 5 0	Warragul
3582 S ¹	Patrick Quirk ⁷	320	Goharup	1.4.83	8 0 0	...	0 5 0	8 5 0	Rushworth
6073 S	Edmond Kelleher ⁸	40	Hazelwood	1.5.83	1 0 0	...	0 5 0	1 5 0	Traralgon

¹ Subject to special railway condition.
² In lieu of notice gazetted 16th April 1880, p. 844, so far as area and rent are concerned. The total amount includes arrears. 15s. rent paid, has been credited. The Receiver will please adjust.
³ Removal of fencing to be allowed.
⁴ To be placed in Trust Fund.
⁵ Subject to special road condition.
⁶ Subject to a special railway condition endorsed on license.
⁷ In lieu of notice gazetted 20th April 1883, p. 858. (Survey charge omitted.)
⁸ In lieu of notice gazetted 18th May 1883, p. 1030, so far as payment is concerned.

APPLICATIONS FOR LICENSES APPROVED—continued.

Number of License.	Name of Licensee.	Area, subject to modification of boundaries and area.	Parish or Situation.	Date of License.	Amount to be Collected.				Payable to Receiver of Revenue at—
					Payment.	Survey Charge to revenue except when otherwise ordered.	Fee for License.	Total Amount of first Payment.	

Under Section 19 of "The Land Act 1869."—Payment to be made half-yearly.

6295 S ^a	Mary Ann Cooper ¹ ...	320	Laen ...	1.5.79	16 0 0	16 0 0	Donald
11250 B ^c	Geo. Mc McMaster ² ...	320	Mundoona ...	1.11.78	16 0 0	45 0 0	Numurkah
7996 B ^c	Wm. Young ³ ...	243	Boho ...	1.5.78	12 3 0	42 10 6	Benalla

Erratum.—SALE DISTRICT.—The number of license of Thos. Greaves, 46 acres, Toongabbie North, gazetted 20th April 1883, p. 856, is 6709/19, not 6909/19, as stated in said Gazette.

NOTE FOR THE RECEIVERS AT BENALLA AND SHEPPARTON.—No. 17648/19, Mary Roach, 190 acres, Caniambo, gazetted 27th April 1883, p. 894, is payable at Shepparton not Benalla, as stated in said Gazette.

Under Section 47 of "The Land Act 1869."—Payment to be made quarterly.

1113	Buchanan and Nodrum : engineering works	26 ¹ / ₂ p.	Yarra Bank South ^a	1.4.83	3 18 9	2 16 3 ⁴	Melbourne
1114	Buchanan and Nodrum : engineering works	38 ¹ / ₂ p.	Yarra Bank South ^b	"	6 5 6	3 16 6 ⁴	"
1715	Fredk. Gilbert : fisherman's residence	20p.	Sandridge Bend	"	0 10 0	0 10 0	"
1948	Walter Knight : residence	20p.	Nepean ...	"	0 5 0	0 5 0	"
5821	W. J. McLure ...	3	Cohuna ...	1.6.83	0 16 8	0 16 8	Echuca 441/47
10240	J. Doyle : new (removing fallen timber)	...	Shepparton ...	"	0 3 4	0 3 4	Shepparton
14804	James H. Wheeler : sawmill	3	Mt. Wilson ...	1.5.83	3 0 0	2 0 0	Trentham

Under Section 47 of "The Land Act 1869."—Payment to be made yearly.

14910	Wm. Tetley ⁵ ...	14,000	Grazing block No. 690	1.1.83	30 0 0	30 0 0	Yackandandah
14852	C. Lempriere ⁶ ...	69,120	Grazing lot 31 (Promethens)	"	11 0 0	11 0 0	Horsham
14853-	C. Lempriere ⁶ ...	44,800	Grazing lot 28 (Pegasus)	"	8 10 0	8 10 0	"
697	Jacob Young : garden ⁷	1	Sandhurst ⁶ ...	7.5.83	0 5 0	0 5 0	Sandhurst
2092	John Moore : garden	1	Bullarto ...	11.5.83	0 5 0	0 5 0	Trentham
2092	John Moore : garden	1	Bullarto ...	"	0 5 0	0 5 0	"
2834	William Trenkner : garden	1	Wombat ...	16.5.83	0 5 0	0 5 0	"
338	Ah Lung : garden ⁸ ...	1	Scarsdale ...	4.10.82	0 5 0	0 5 0	Smythesdale
338	Ah Lung : garden ⁸ ...	1	Scarsdale ...	"	0 5 0	0 5 0	"

Renewal of Garden Licenses under Section 47 of "The Land Act 1869."—Payment to be made yearly.

236	John Giles ...	1	Strangways ...	7.6.83	0 5 0	0 5 0	Castlemaine
236	John Giles ...	1	Strangways ...	"	0 5 0	0 5 0	"
1885	Joseph Jenkinson ...	1	Gurkiford ...	2.6.83	0 5 0	0 5 0	"
545	John Riordan ...	1	Edgecombe ...	23.6.83	0 5 0	0 5 0	Kyneton
1008	Ah Low ...	1	Glencona ...	28.6.83	0 5 0	0 5 0	Avoca
48	George Brehant ...	1	Ballarat ...	19.6.83	0 5 0	0 5 0	Ballarat
1255	Chas. Chessell ...	1	Ballarat ...	30.6.83	0 5 0	0 5 0	"
1255	Chas. Chessell ...	1	Ballarat ...	"	0 5 0	0 5 0	"
1061	Henry Bates ...	1	Raglan ...	3.6.83	0 5 0	0 5 0	"
1061	Henry Bates ...	1	Raglan ...	"	0 5 0	0 5 0	"
1252	Charles Chamberlain ...	1	Ballarat ...	24.6.83	0 5 0	0 5 0	"
1252	Charles Chamberlain ...	1	Ballarat ...	"	0 5 0	0 5 0	"
1252	Charles Chamberlain ...	1	Ballarat ...	"	0 5 0	0 5 0	"
1252	Charles Chamberlain ...	1	Ballarat ...	"	0 5 0	0 5 0	"
1252	Charles Chamberlain ...	1	Ballarat ...	"	0 5 0	0 5 0	"
1252	Charles Chamberlain ...	1	Ballarat ...	"	0 5 0	0 5 0	"
1252	Charles Chamberlain ...	1	Ballarat ...	"	0 5 0	0 5 0	"
1252	Charles Chamberlain ...	1	Ballarat ...	"	0 5 0	0 5 0	"
1252	Charles Chamberlain ...	1	Ballarat ...	"	0 5 0	0 5 0	"
1252	Charles Chamberlain ...	1	Ballarat ...	"	0 5 0	0 5 0	"
1746	Frederick Hughes ...	1	Kerit Baroot ...	3.6.83	0 5 0	0 5 0	"
1672	J. B. Goodman ...	1	Ballarat East ...	9.6.83	0 5 0	0 5 0	"
1672	J. B. Goodman ...	1	Ballarat East ...	"	0 5 0	0 5 0	"
1672	J. B. Goodman ...	1	Ballarat East ...	"	0 5 0	0 5 0	"
1258	Hannah Coulson ...	1	Carngham ...	8.6.83	0 5 0	0 5 0	Smythesdale
2003	James Laverty ...	1	Ballarat East ...	"	0 5 0	0 5 0	"
2003	James Laverty ...	1	Ballarat East ...	4.6.83	0 5 0	0 5 0	Ballarat
2003	James Laverty ...	1	Ballarat East ...	"	0 5 0	0 5 0	"
2003	James Laverty ...	1	Ballarat East ...	"	0 5 0	0 5 0	"
2003	James Laverty ...	1	Ballarat East ...	"	0 5 0	0 5 0	"
1925	Wm. Kempnaer ...	1	Ballarat East ...	"	0 5 0	0 5 0	"
429	M. McCarthy ...	1	Ballarat East ...	1.6.83	0 5 0	0 5 0	"
2518	George Paterson ...	1	Clunes ...	7.6.83	0 5 0	0 5 0	Clunes
2518	George Paterson ...	1	Clunes ...	"	0 5 0	0 5 0	"
2904	Patrick Walsh ...	1	Ballarat East ...	26.6.83	0 5 0	0 5 0	Ballarat
336	Ah Lee ...	1	Ballarat ...	4.6.83	0 5 0	0 5 0	"
564	Ah See ...	1	Ballarat ...	"	0 5 0	0 5 0	"
691	Ah Yon ...	1	Ballarat ...	"	0 5 0	0 5 0	"
6	Ah Sam ...	1	Nalings ...	12.6.83	0 5 0	0 5 0	"
...	E. Dixon ...	1	Wunghuu ...	26.5.83	0 5 0	0 5 0	Benalla
417	Hugh McAlary ...	1	Shepparton ...	6.6.83	0 5 0	0 5 0	Shepparton
2004	Henry Lindupp ...	1	Gracedale ...	10.6.83	0 5 0	0 5 0	Melbourne

¹ In lieu of notice gazetted 10th October 1879, p. 2440, "Land Act 1869," instead of "Land Act 1878." Rent paid to be credited.

² In lieu of notice gazetted 11th June 1880, p. 1456, original license, "Land Act 1869," gazetted 25th October 1878, p. 2579, having been revived. The total amount includes arrears.

³ In lieu of notice gazetted 13th June 1879, p. 1505, original license, "Land Act 1869," gazetted 10th May 1878, p. 1013, having been revived. The total amount includes arrears.

⁴ This is in lieu of notice gazetted 17th November 1882, p. 2726, so far as area and rent are concerned. Rent to be adjusted from 1st April 1883. This payment will bring rent to 31st December 1883.

⁵ Renewal. In lieu of notice gazetted 22nd March 1883, p. 696, so far as regards number of license and payment.

⁶ This is a renewal. Rent to 31st December 1883 has been paid to the Receiver and Paymaster, Melbourne.

⁷ The fee was paid to license issued by the Receiver and Paymaster, Sandhurst, 10th May 1883.

⁸ This is a renewal.

^a Allotment 84.

^b Allotment 85.

^c Allotments 23 and 24, section F 9.

APPLICATIONS FOR LICENSES APPROVED—continued.

Number of License.	Name of Licensee.	Area, subject to modification of boundaries and area.	Parish or Situation.	Date of License.	Amount to be Collected.				Payable to Receiver of Revenue at—
					Payment.	Survey Charge to revenue except when otherwise ordered.	Fee for License.	Total Amount of first Payment.	
					£ s. d.	£ s. d.	£ s. d.	£ s. d.	
Under Section 49 of "The Land Act 1869."—Payment to be made yearly.									
311 H ¹	Angus M. Fitzgerald	20	Wombelano ...	1.6.83	2 0 0	...	0 2 6	2 2 6	Casterton
310 H ¹	Frances M. Fitzgerald	20	Wombelano ...	"	2 0 0	...	0 2 6	2 2 6	"
312 H ¹	Julia G. Fitzgerald	20	Wombelano ...	"	2 0 0	...	0 2 6	2 2 6	"
684 H ¹	John McDonnell	10	Ganoo Ganoo ...	"	1 0 0	...	0 2 6	1 2 6	"
686 H ¹	Allan McDonald	20	Werrikoo ...	"	2 0 0	...	0 2 6	2 2 6	"
1808 S ¹	Fredk. Ribe	20	Kirkella ...	1.5.83	2 0 0	...	0 2 6	2 2 6	Stawell
1955 S ¹	John West	6	Concongella ...	1.6.83	1 0 0	...	0 2 6	1 2 6	"
851 A ¹	Rosey A. L. Shaw	20	Brankcet ...	"	2 0 0	...	0 2 6	2 2 6	Manfield
778 S ¹	James Plant	20	Moolerr ...	"	2 0 0	...	0 2 6	2 2 6	St. Arnaud
779 S ¹	Henry Plant	20	Moolerr ...	"	2 0 0	...	0 2 6	2 2 6	"
95 S ¹	John Bookham, sen.	20	Corack East ...	"	2 0 0	...	0 2 6	2 2 6	Donald
1055 S ¹	Elias S. Babidge	20	Redcastle ...	"	2 0 0	...	0 2 6	2 2 6	Heathcote
1056 S ¹	Geo. Babidge	20	Redcastle ...	"	2 0 0	...	0 2 6	2 2 6	"
1057 S ¹	James Babidge	20	Redcastle ...	"	2 0 0	...	0 2 6	2 2 6	"
1058 S ¹	James H. Babidge	20	Redcastle ...	"	2 0 0	...	0 2 6	2 2 6	"
1059 S ¹	Wm. Babidge	20	Redcastle ...	"	2 0 0	...	0 2 6	2 2 6	"
971 S ¹	Peter P. Wilson	20	Tooborac ...	"	2 0 0	...	0 2 6	2 2 6	"
279 S ¹	James English	20	Broadford ...	"	2 0 0	...	0 2 6	2 2 6	Kilmore
499 S ¹	Hy. Lade	20	Kobyboyn ...	"	2 0 0	...	0 2 6	2 2 6	Seymour
149 S ¹	John R. Cahill	20	Yea ...	"	2 0 0	...	0 2 6	2 2 6	"
56 S ¹	Geo. Berry	20	Monea South ...	"	2 0 0	...	0 2 6	2 2 6	"
1847 B ¹	Wm. Healy	20	Dean ...	"	2 0 0	3 6 6	0 2 6	5 9 0	Crowick
12347 B ¹	Thomas Kewley	12	Lang-kal-kal ...	1.9.82	1 4 0	...	0 2 6	1 6 6	Ballarat

¹ Subject to special railway condition.

² In lieu of notice gazetted 1st September 1882, p. 2176, so far as area and rent are concerned. Rent paid on portion relinquished to be forfeited—balance credited. The Receiver will please adjust.

APPLICATIONS FOR GRANTS APPROVED.

THE following Applications for Grants having been approved, it is hereby notified that the balance to complete the purchase and fees specified in each case may be received by the undermentioned Revenue Officers.

Name.	Parish.	Extent.	Amount to be Collected.				Payable to the Officer authorized by the Treasurer to collect Territorial Revenue at—		
			Balance to complete Purchase.	Fees.				Total to pay.	
			£ s. d.	Grant.	Certific.	Assurance.	£ s. d.		
			A. R. P.	£ s.	£ s.	£ s. d.	£ s. d.		
Under Section 4 of "The Land Acts Amendment Act 1880."									
William Jolly	Yalong South	20 0 0	6 0 0	1 1	1 0	0 0 10	8 1 10	Avoca	449
Daniel Kilbey	Trawalla	19 3 20	...	1 1	1 0	0 0 10	2 1 10	Ballarat	2219
William L. Wilson	Ballarat	0 0 19 5/8	17 0 7 1/2	1 1	1 0	0 0 10	19 2 5 1/2	"	2958
John Phillips	Moreep	20 0 0	2 0 0	1 1	1 0	0 0 10	4 1 10	Geelong	13331
Mary J. Langbecker	Narrawaturk	20 0 0	5 0 0	1 1	1 0	0 1 1	7 2 1	Warrambool	498
Margaret Chamberlain, executrix of the late Thos. Chamberlain	Craigie	20 0 0	...	1 1	1 0	0 0 10	2 1 10	Talbot	11350
Henry Smith	Dean	20 0 0	...	1 1	1 0	0 0 10	2 1 10	Creswick	2745
Hannah G. Williams, nee Rowles	Neerim	19 3 39	13 0 0	1 1	1 0	0 1 1	15 2 1	Warragul	2626/49
William English	Neilborough	20 0 0	...	1 1	1 0	0 0 10	2 1 10	Sandhurst	1551
John Dunn	Jallukar	20 0 0	4 0 0	1 1	1 0	0 0 10	6 1 10	Ararat	228
Alexr. Schonfeldt	Byakuk	19 0 2	...	1 1	1 0	0 0 10	2 1 10	Hamilton	808
Richard Teeling	Nuntin	2 0 27	1 10 0	1 1	1 0	0 0 4	3 11 4	Sale	902
Under Section 31 of "The Land Act 1869."									
Samuel Wason	Bungal	60 0 0	2 7 6	1 6	1 0	0 2 6	4 16 0	Geelong	
Samuel Wason	Bungal	19 2 3	4 0 0	1 1	1 0	0 0 10	6 1 10	"	

¹ In lieu of notice gazetted 30th September 1880, p. 2456.

Department of Lands and Survey,
Melbourne, 22nd May 1883.

A. L. TUCKER,
Commissioner of Crown Lands and Survey.

APPLICATION FOR A GRANT APPROVED.

THE following Application for a Grant having been approved, it is hereby notified that the purchase-money and fees specified may be received by the undermentioned Revenue Officer.

Name.	Parish.	Extent.	Amount to be Collected.				Payable to the Officer authorized by the Treasurer to collect Territorial Revenue at—	
			Purchase-money.	Fees.				Total to pay.
			£ s. d.	Grant.	Certific.	Assurance.	£ s. d.	
			A. R. P.	£ s.	£ d.	£ s. d.	£ s. d.	
Under Section 40 of "The Land Act 1869."								
John McDonald	Turkeeth	...	6 0 0	1 1	...	0 0 3	7 1 3	Colac Mc.26181

Department of Lands and Survey,
Melbourne, 22nd May 1883.
No. 54.—MAY 25, 1883.—2.

A. L. TUCKER,
Commissioner of Crown Lands and Survey.

ALTERATION OF TERM AND CONDITIONS OF LICENSES AND LEASES AND TRANSFER THEREOF TO "LAND ACT 1880" APPROVED.

THE following applications for alteration of term and conditions of licenses and leases obtained under sections 19 and 20 of *The Land Act 1869*, and for the transfer thereof to sections 3 and 4 respectively of *The Land Act 1880* having been approved, it is hereby notified that the rent and fees specified in each case may be received by the undermentioned officers authorized by the Treasurer to collect territorial revenue.

A. I. TUOKEE,
Commissioner of Crown Lands and Survey.

Department of Lands and Survey,
Melbourne, 22nd May 1883.

LICENSES under Section 19 of "The Land Act 1869" transferred to Section 3 of "The Land Act 1880."—Payment to be made half-yearly.

Corr. No.	Name of Licensee.	Area, subject to modification of boundaries and area.	Parish or Situation.	Allotment.	Section.	Original License.		Licenses altered to—		Amount to be Collected.			Payable to Receiver of Revenue at—
						Dated—	Amount paid per Acre.	Date from—	Term.	Payment.	Fee.	Total Amount First Payment.	
2394	W. H. Cranage	A. R. P. 320 0 0	Edenhope	1.4.81	1	1.4.83	5 years	£ s. d.	s.	£ s. d.	Casterton
4270	Louisa Cray	320 0 0	Edenhope	1.4.82	-6	"	5 1/2 "	8 0 0	5	8 5 0	"
2036	Jean McKelvie	150 0 0	Bunnagey	1.7.81	-6	"	5 1/2 "	3 15 0	5	4 0 0	"
3097	Frances Mackay	140 0 0	Bunnagey	1.11.81	-6	"	5 1/2 "	3 10 0	5	3 15 0	Ararat
8750	Robt. Hetherington	320 0 0	Miram Fram	1.12.81	-6	"	5 1/2 "	8 0 0	5	8 5 0	Nhill
8880	Alfred Jellett	320 0 0	Dnyarrak	1.1.81	1	"	5 "	8 0 0	5	8 5 0	"
6349	Henry Clay	320 0 0	Dnyarrak	1.2.81	1	"	5 "	8 0 0	5	8 5 0	"
6781	Moore Hinkinson	320 0 0	Yarrangie	1.10.81	-6	"	5 1/2 "	8 0 0	5	8 10 0	"
9707	Freck Sanders	173 0 0	Yarrangie	1.12.81	-6	"	5 1/2 "	4 6 6	5	4 11 6	Horsham
9481	Mary O'Brien	320 0 0	Narrabil	1.1.81	2	"	4 "	8 0 0	5	8 5 0	"
7014	Robt. Lloyd	320 0 0	Worwondah	1.6.79	2	"	4 "	8 0 0	5	8 5 0	"
2068	Michl. Byrne	320 0 0	Macera	1.6.77	2	"	4 "	8 0 0	5	8 5 0	Kerang
7148	Geo.-R. Mirrieless	120 0 0	Neravord	1.10.80	1/6	"	4 1/2 "	8 0 0	5	8 5 0	Donald
6965	John Kenny	116 0 0	Bulca	1.7.79	3/6	"	5 1/2 "	8 18 0	5	9 3 0	Dunham Ox
4515	Alexr. Don, jun.	320 0 0	Bittern	1.7.79	3/6	"	5 1/2 "	8 0 0	5	8 5 0	Flemington
11275	James McCormick	317 0 0	Mirboo	1.10.81	2	"	5 1/2 "	9 2 6	5	9 10 6	Melbourne
9688	R. F. Stockton	317 0 0	Mirboo	1.8.79	2	"	5 1/2 "	7 18 6	5	8 3 6	Warragul
5371	Wm. Williams	320 0 0	Allambee	1.7.79	3	"	5 "	8 0 0	5	8 5 0	"

1 Includes 5s. fee for previous endorsement.

NOTES.

The undermentioned *Gazette* notices are hereby cancelled, viz. :-

BENALLA DISTRICT.—Notice gazetted 20th May 1881, re 11248/19, Patk. McGrath, 209 acres, Bungeet; and notice gazetted 30th June 1881, re 7996/19, Wm. Young, 243 acres, Boho.

LEASES under Section 20 of "The Land Act 1869" transferred to Section 4 of "The Land Act 1880."—Payment to be made half-yearly.

Corr. No.	Name of Lessee.	Area, subject to modification of boundaries and area.	Parish or Situation.	Allotment.	Section.	Original Lease.		Lease altered to—		Amount to be Collected.			Payable to Receiver of Revenue at—
						Dated—	Amount paid per Acre.	Date from—	Term.	Payment.	Fee.	Total Amount First Payment.	
3622	Joseph Robins ¹	A. R. P. 199 3 35	Wall	1.11.78	7	1.4.83	7 years	£ s. d.	s.	£ s. d.	Horsham
3693	Andrew Weir ¹	319 3 37	Kimimackta	1.12.79	5	"	6 "	5 0 0	5	5 5 0	"
2964	Stephen Farmers ¹	319 3 35	Tarraungmie	1.9.80	1	"	13 "	8 0 0	5	8 5 0	Nhill
1961	Thos. Woods ¹	320 0 0	Tragwood	1.10.78	7	"	7 "	8 0 0	5	8 5 0	Kerang

3128	James Mullins ¹	126	3	31	Burramine	1.1.80	2	12	3	3	6	3	8	6	Yarrawonga	
3145	James Mullins ¹	69	0	0	Burramine	1.6.80	2	12	1	14	6	5	19	6	"	
3302	Wm. Williams, jun.	221	0	39	Bundalong	1.10.79	3	11	5	11	0	5	16	0	"	
3337	Wm. Williams, jun.	117	0	10	Currawa	1.3.79	3	11	0	8	6	5	13	6	Cashel	
2516	Wm. H. Hart	283	3	38	Currawa	2.6.79	3	11	2	18	6	5	3	6	"	
6703	Wm. Godden ¹	238	0	35	Mokoan	1.11.79	3	10	7	9	6	5	17	0	Benalla	
2458	John Dickens ¹	239	3	17	Mogoneby	1.12.80	3	10	2	9	6	5	14	6	"	
3650	Anastacia Brennan ¹	220	8	0	Karraburnet	1.6.80	4	10	2	0	0	5	12	0	"	
3515	F. W. Forze ¹	313	8	37	Winton	1.3.81	7	13	3	0	0	5	12	0	Nunurkah	
3519	R. W. Fulin ¹	210	0	0	Wadga	1.3.81	7	13	6	0	0	5	5	0	"	
4292	R. W. P. Garen ¹	210	8	35	Dunboulbaine	1.3.83	1	10	7	8	6	5	5	0	"	
3533	R. W. P. Garen ¹	236	0	23	Wadga	1.1.80	4	10	7	8	6	5	8	6	"	
1788	A. McDonald ¹	191	8	32	Shepparton	1.5.70	6	13	3	10	0	5	2	15	6	Shepparton
2731	John Hagan ¹	157	8	32	Shes Lodge	1.5.80	1	13	3	10	0	5	4	1	0	"
2681	John Gavan ¹	160	0	0	Shepparton	1.4.79	6	13	3	10	0	5	4	5	0	"
4631	Joe Seaman ¹	127	1	19	Thamby	1.8.81	1	13	3	4	0	5	3	9	0	"
5238	Hugh Campbell ¹	151	3	24	Warrumbidgee	1.7.80	4	10	4	1	0	5	8	5	0	Donald
25382	J. S. Tonkin and H. G. Tonkin	320	0	0	Lefton	30.8.78	11	3	8	0	0	5	4	1	0	Shepparton
3236	John McPherson ²	180	0	3	Shepparton	1.3.80	2	12	4	10	6	5	4	15	6	"

¹ Lease in this case retained in the Crown Lands Office, Melbourne, for delivery.
² This fee, &c., was paid into Treasury, Melbourne, on 9th May 1883.
³ In lieu of notice gazetted 29th April 1881, so far as area and rent are concerned.

CEMETERIES.
ACCOUNTS of Trustees, pursuant to The Cemeteries Statute of 1864 (27 Vict. No. 201, sec. 25).

CAMPERDOWN PUBLIC CEMETERY.
 1st January to 31st December 1882.

RECEIPTS.	
Balance	£52 15 6
Fees for graves, &c.	71 15 0
	£124 10 6
EXPENDITURE.	
Salaries	£28 10 0
Works	6 17 0
Grave-digging	15 13 0
Insurance	0 15 0
Balance	72 15 6
	£124 10 6

DANIEL CURDIE,
 T. P. EWING,
 JOHN WALLS,
 ADOLPHUS CLARK,
 Trustees.

Declared at Camperdown the 30th day of April 1883, before
 WILLIAM A. TAYLOR, J.P.

DAYLESFORD PUBLIC CEMETERY.
 1st January to 31st December 1882.

RECEIPTS.	
Balance 31st December 1881	£23 6 10
Fees for graves, &c.	172 19 0
	£196 5 10
EXPENDITURE.	
Salaries	£26 0 0
Stationery, printing, advertising, &c.	2 2 6
Works	35 3 4
Grave-digging	94 5 6
Contingencies	4 4 0
Balance	34 10 6
	£196 5 10

PETER MILLAR,
 DANIEL HENNESSY,
 E. J. WRIGHT,
 Trustees.

Declared at Daylesford the 2nd day of May 1883, before L. O.
 HART, J.P.

HARROW PUBLIC CEMETERY.
 1st January to 31st December 1882.

RECEIPTS.	
Balance	£5 8 6
Fees for graves, &c.	16 10 0
	£21 18 6
EXPENDITURE.	
Salaries	£5 0 0
Grave-digging	9 0 0
Balance	7 18 6
	£21 18 6

D. EDGAR,
 C. SHRIVE,
 WM. PEAKE,
 Trustees.

Declared at Harrow the 4th day of April 1883, before EDWARD
 F. HEARNE, J.P.

WARRAGUL PUBLIC CEMETERY.
 1st January to 31st December 1882.

RECEIPTS.	
Balance	£12 9 0
Fees for graves, &c.	20 5 0
Fees remitted for burial of poor	0 15 0
	£33 9 0
EXPENDITURE.	
Salaries	£3 12 6
Office expenses	2 19 6
Works	17 18 5
Grave-digging	6 10 0
Fees remitted for burial of poor	0 15 0
Balance	1 13 7
	£33 9 0

W. D. GARSIDE,
 J. SARGEANT,
 J. B. WITTON,
 Trustees.

Declared at Warragul the 15th day of May 1883, before
 FRANCIS HARE, P.M.

May 25, 1883.

1072

TRANSFERS APPROVED.

THE following Applications for Transfer of Licenses under the 42nd, 47th, and 49th sections of *The Land Act 1865* and 1869 respectively having been approved, it is hereby notified that the Rent specified in each case may be received by the under-mentioned Revenue Officers.

Number of License.	Name of Transferor.	Name of Transferee.	Area, subject to modification of boundaries and areas.	Parish.	Held under section.	Date of License.	Yearly Payment.	Transfer Fee and where Paid.	Rent payable to Revenue Officer at—
1738	E. R. Hughes ...	William Lynes ...	A. R. P. 8 0 0	Grazing block, 820	47	1.11.82	£ 1 0 0	£1, to R. and P., Beechworth, 11.5.83	Wangaratta
2902	Jno. S. Ware, sen.	John S. Ware, jun.	20 0 0	Glelyon ...	49	1.11.80	2 0 0	10s. at Melbourne, on 9.5.83	Daylesford
13923	G. D. Walters ...	Jas. A. Wilson ...	20 0 0	Buninyong	49	24.1.74	2 0 0	10s. at Ballarat, on 25.4.83	Ballarat
10090	Baptist Beauvain	Peter Virtue, jun., Official Assignee	3 3 37	Dunolly ...	49	1.8.74	0 2 6	10s.; at Maryborough, on 17.5.83	Dunolly
8031	John Neill ...	William Bridges	40 0 0	Ballarat	42	25.3.67	0 1 0	£2, Ballarat, on 10.5.83	Ballarat

Department of Lands and Survey,
Melbourne, 22nd May 1883.

A. I. TUCKER,
Commissioner of Crown Lands and Survey.

APPLICATIONS FOR LEASES APPROVED.

THE following Applications for Leases having been approved, it is hereby notified that the Rents and Fees specified in each case may be received by the undermentioned Revenue Officers.

Date of Lease.	Name of Lessee.	Parish.	Extent.	Amount to be Collected.				Payable to the Officer authorized by the Treasurer to collect Territorial Revenue at—	
				Rent payable Half-yearly.	Rent due to date.	Fees.			Total to pay.
						Lease.	Certificate.		
A. R. P.	£ s.	£ s.	£	£ s.	£ s.				
Under Section 20 of "The Land Act 1869."									
1.9.81	Thomas Muirson	Yielima	160 0 0	8 0	32 0	1	1	34 0	Numurkah 11105
"	Colin Hutton	Narraean South	319 3 5	16 0	64 0	1	1	66 0	Warragul 4844
1.9.80	Thomas Arnold	Narraport	316 1 22	15 17	35 2	1	1	37 2	Donald 4027
1.1.82	Jesse Morley	Mangalore	21 2 27	1 2	3 6	1	1	5 6	Seymour 3095
2.1.82	Henry Harding	Tarranginnie	319 3 22	16 0	48 0	1	1	50 0	Nhill 4839
1.5.82	William McIntyre	Kinnakataka	319 3 21	16 0	48 0	1	1	50 0	" 5303
1.7.82	William Maynard	Tarranginnie	199 3 16	10 0	20 0	1	1	22 0	" 5165
1.11.81	Arthur Sherwood	Woorak	312 0 12	15 13	62 12	1	1	64 12	" 5745
Under Section 20 of "The Land Act 1869" as amended by "The Land Act 1878."									
1.3.83	Arthur H. Vicary	Mokoan	299 3 23	7 10	7 10	1	1	9 10	Benalla 7893
1.5.83	John Kelly	Benalla	316 2 39	7 18/6	7 18/6	1	1	9 18/6	" 8921
"	Henry Mundy	Naringaningalook	218 1 34	5 9/6	5 9/6	1	1	7 9/6	Numurkah 9093
1.1.83	Thomas Morris	Naringaningalook	279 3 30	7 0	7 0	1	1	9 0	" 7089
1.5.83	John Brew	Cantambo	153 2 26	3 17	3 17	1	1	5 17	Shepparton 8068
"	James H. Pottenger	Congupna	198 3 16	4 19/6	4 19/6	1	1	6 19/6	" 7556
1.4.82	Francis Ralms	Mooroolbark	41 2 9	1 1	3 3	1	1	5 3	Melbourne 5662
1.3.83	Thomas Scarce	Nillumbik	146 2 33	3 13/6	3 13/6	1	1	5 13/6	" 5739
1.6.83	Thomas Stewart	Corinella	232 1 16	5 16/6	5 16/6	1	1	7 16/6	" 5763
1.3.83	Thomas Whelan	Allanbee East	318 3 15	7 19/6	7 19/6	1	1	9 19/6	Warragul 5956
1.6.83	John Cameron	Yallock	60 0 0	1 10	1 10	1	1	3 10	" 4305
1.4.83	John Dwyer	Tooborac	99 2 30	2 10	2 10	1	1	4 10	Heathcote 2455
1.1.83	John McPherson	Woosang	303 2 10	7 12	7 12	1	1	9 12	Charlton 5289
1.5.83	Thomas Smith	Moyvatsk	34 0 17	0 17/6	0 17/6	1	1	2 17/6	Avoca 5746
"	John Piper	Buckrabanyulo	219 0 37	8 0	8 0	1	1	10 6	Charlton 5564
1.2.83	A. W. Jones	Mysis	393 3 22	7 7	7 7	1	1	9 7	Durham Ox 4901
"	Jas. C. Campbell	Buckrabanyulo	119 2 6	3 0	3 0	1	1	5 0	Charlton 4945
1.5.83	Lachlan Ross	Waare	150 0 0	3 19/6	3 19/6	1	1	5 19/6	Champerdown 815
"	George Bryan	Irrewillipe	124 0 32	3 2/6	3 2/6	1	1	5 2/6	Colac 1001
"	James Armstrong ¹	Bauganie	148 3 18	3 14/6	3 8/6	1	1	5 8/6	Geelong 1001
"	Saml. McKee	Murrabit	320 1 1	8 0/6	8 0/6	1	1	10 6/6	Kerang 5248
1.2.83	Thomas Jenner	Tragowel	319 3 30	8 0	8 0	1	1	10 0	" 4038
"	John Howcroft	Meering	319 2 11	8 0	8 0	1	1	10 0	" 2832
1.5.83	John James	Meering	319 2 0	8 0	8 0	1	1	10 0	" 3677
1.4.83	John J. Lake	Murrabit West	320 0 26	8 0/6	8 0/6	1	1	10 6/6	" 3062
1.3.83	Henry Brien, jun.	Tragowel	320 0 0	8 0	8 0	1	1	10 0	" 2164
"	Samuel Long	Tragowel	310 2 8	7 15/6	7 15/6	1	1	9 15/6	" 3056
1.2.83	James McLean	Kerang	320 0 13	8 0/6	8 0/6	1	1	10 6/6	" 3346
1.5.83	Thomas Jones	Meering	319 1 30	8 0	8 0	1	1	10 0	" 3678
"	John Stevenson	Loddon	159 3 32	4 0	4 0	1	1	6 0	Durham Ox 3807
"	James A. Stevenson	Loddon	319 3 38	8 0	8 0	1	1	10 0	" 3868
1.1.83	Patk. McGovern	Loddon	310 2 18	7 15/6	7 15/6	1	1	9 15/6	" 5237
1.4.83	George H. Gray	Celuma	320 2 6	8 0/6	8 0/6	1	1	10 6/6	Echuca 3432
1.3.83	Samuel Dyer	Glenpatrick	272 0 37	6 16/6	6 16/6	1	1	8 16/6	Avoca 4479
1.5.83	Thomas Farrow	Lecor	320 0 0	8 0	8 0	1	1	10 0	Nhill 4614
2.4.83	George Skeggs	Tarranginnie	184 2 18	4 12/6	4 12/6	1	1	6 12/6	" 5726
1.6.82	William Burke	Warracknabeal	320 0 0	8 0	16 0	1	1	18 0	Horsham 4072
1.5.83	Samuel Vance	Lah Arum	288 2 28	5 19/6	5 19/6	1	1	7 19/6	" 5890
1.3.83	George Laycock	Forepunkah	313 0 15	7 17	7 17	1	1	9 17	Bright 3032
1.5.83	Joseph James Newton	Byawatha	55 3 12	1 8	1 8	1	1	3 8	Wangaratta 3433
1.2.83	John Rafferty	Bindi	100 0 0	2 10	2 10	1	1	4 10	Omeo 585
Under Section 20 of "The Land Act 1869," endorsed under Section 4 of "The Land Act 1880" for 14 years.									
1.8.81	Henry Hobbes	Digby	86 0 5	2 3/6	8 14	1	1	10 19 ²	Casterton 2772
"	George Malby ²	Woolamai	100 0 0	2 10	5 0	1	1	7 5 ²	Melbourne 5118
1.9.83	Susan Swain	Kerang	24 0 83	0 12/6	1 5	1	1	3 10 ²	Kerang 5735

¹ Cr. given for 6s., overpaid under license.
² Includes 3s. endorsement fee.

³ In lieu of notice gazetted 26th August 1881, page 2496; the rent paid to be credited under section 4.

A. I. TUCKER,
Commissioner of Crown Lands and Survey.

Department of Lands and Survey,
Melbourne, 22nd May 1883.

GRAZING PERMITS.

IT is hereby notified that the following Permits to occupy land for Grazing purposes only have been granted under the provisions of the regulations dated 1st April 1879, and published in *Government Gazette* of 4th April 1879.

No.	Permit granted to.	Area.	Parish.	Fee.	Section under which original application was made.	Payable to Officer authorized by the Treasurer to collect Territorial Revenue.
257	Alice A. Hall ¹ ...	320 0 0	Glendhuic ...	4 0 0	Nineteen ...	Ararat
...	James Irving ...	11 2 0	Ballarat ...	0 3 0	Forty-nine ...	Ballarat 1873
...	Sophia Seeger ...	143 0 0	Clunes ...	0 11 11	Nineteen ...	Clunes 1724

¹ This is a renewal.

A. L. TUCKER,
Commissioner of Crown Lands and Survey.

Department of Lands and Survey,
Melbourne, 22nd May 1883.

EXTENT OF HOLDING AMENDED.

THE extent of the holding of the undermentioned person under *The Land Act 1869* has been amended, and the amount payable to adjust the rent is that set opposite the person's name herein.

Date of Lease.	Name.	Parish.	Original Extent.	Amended Extent.	Amount to Pay to adjust Rent Account.	Up to—	Payable to the Officer authorized by the Treasurer to collect Territorial Revenue at—
			A. R. P.	A. R. P.	£ s. d.		
1.6.80	Edward Heffernan ...	Gundowing ...	80 0 0	82 1 9	5 16 0	1.12.83	Yackandandah 2762

A. L. TUCKER,
Commissioner of Crown Lands and Survey.

Department of Lands and Survey,
Melbourne, 22nd May 1883.

LANDS OPEN FOR SELECTION.

NOTICE is hereby given that the following portions of land will be open for application under Parts II. and III., sections 19 and 49, of *The Land Act 1869*, on and after the 8th June 1883, at Nine o'clock a.m., subject to payment of the value of improvements, if any, upon the land.

A. L. TUCKER,
Commissioner of Crown Lands and Survey.
Department of Lands and Survey,
Melbourne, 22nd May 1883.

Under Part II., section 19.
Horsham district: parish of Bungalally; area, 130 acres; east of and adjoining allotments 228, 229, and 230.
Hamilton district: parish of Wombelano; area, 80 acres; eastern portions of allotments 40^a and 41^a.

Under Part III., section 49.
Ballarat district: parish of Ballarat; area, 18 acres; allotment 4^a, section J, formerly applied for by Anthony Hurley.—(268/47.)

LANDS WITHDRAWN FROM SELECTION.

NOTICE is hereby given that the undermentioned lands are withdrawn from selection, viz. :—

ST. ANNAUD DISTRICT.—The forfeited holding of Robt. Thomas, 288 acres, parish of Gowar, declared open for selection on 25th instant in *Gazette* of 11th instant, page 993.

HORSHAM DISTRICT.—The forfeited holding of Wm. Cross, sen., 320 acres, parish of Kinimakatka, declared open for selection on 25th instant in *Gazette* of 11th instant, page 993.

SALE DISTRICT.—The forfeited holding of James Penberthy, 119 acres, parish of Boola Boola, declared open for selection on 25th instant in *Gazette* of 11th instant, page 993.

A. L. TUCKER,
Commissioner of Crown Lands and Survey.
Department of Lands and Survey,
Melbourne, 22nd May 1883.

COMMITTEE OF MANAGEMENT OF A RESERVE FOR A PUBLIC PARK AND GENERAL RECREATION IN THE TOWN OF TYABB.

WHEREAS by the 108th section of *The Land Act 1869* power is given to the Board of Land and Works to make rules and regulations for the care, protection, and management of all public parks and reserves, and for the preservation of good order and decency therein: Now therefore the Board of Land and Works, in pursuance of the power conferred as aforesaid, doth hereby make the Regulation following to be observed and enforced in respect of the land temporarily reserved by Order of 22nd November 1880, as a site for a Public Park and General Recreation in the town of Tyabb.

REGULATION.

The said reserve shall be under the control of the Council of the Shire of Mornington, as a Committee of Management thereof.—(Corr. S.M. 26610.—C.C.)

In witness whereof the Common Seal of the Board of Land and Works was hereunto affixed this 21st day of May, One thousand eight hundred and eighty-three, in presence of—

A. L. TUCKER,
President.
(L.S.) A. MORRAH,
Member.

REGULATIONS FOR COMMONS.

THE Governor, with the advice of the Executive Council, has approved of the subjoined Regulations.

A. L. TUCKER,
Commissioner of Crown Lands and Survey.
Lands and Survey Office,
Melbourne.

BOOROLITE COMMON.
REGULATIONS.

In pursuance of the Regulations relating to Commons made by the Governor in Council on the 1st day of April 1879, the Council of the Shire of Mansfield, having drafted the following Regulations for Management of the Boorolite Common, submit the same for revision by the Board of Land and Works and approval by the Governor in Council.

Regulations.

1. In the construction and for the purpose of these regulations, the words "large cattle" shall mean cows, heifers, oxen, steers, mares, geldings, colts, fillies, asses, and mules, and the words "small cattle" shall mean sheep and goats.

2. Ratepayers, holders of miners' rights, business licenses, or carriers' licenses, and farmers residing within a distance of five miles from the common, may respectively depasture thereon four head of large cattle or the equivalent of the whole or a portion thereof in small cattle, on the basis that one head of large cattle be deemed equivalent to three head of small cattle. A farmer having under cultivation not less than one-tenth portion of the land occupied by him may depasture on such common one additional head of large cattle or the equivalent in small cattle for every ten acres of such land cultivated by him.

3. The fees for depasturing stock on the common shall be as follow, and shall be payable half-yearly, in advance, on the first day of January and the first day of July in every year:—

	s.	d.
For every mare, gelding, colt, filly, ass, or mule ...	3	0
For every cow, heifer, ox, or steer ...	2	0
For every sheep or goat ...	1	6
Progeny (if under six (6) months' old) of all stock legally depasturing on the common ...		Free.

4. Sheep, other than travelling sheep, shall be allowed to depasture on such part or parts only of the common as may be set apart by the managers for that purpose.

5. No bull or entire horse, will be allowed on the common without the written sanction of the managers first obtained.

6. The herdsman of the common shall attend on the seven days immediately preceding the first day of each half-year, at a place to be named, for the purpose of registering stock and receiving fees; and due notice of such attendance, and the time and place thereof, shall be given by the managers.

7. All persons taking stock to depasture on the common shall deliver them into the charge of the herdsman at the time and place appointed as aforesaid, together with a written statement of the number and brands of such stock; and the managers shall, on receiving the fees payable thereon, give a receipt for the same; and the herdsman shall forthwith, with the assistance of the owner or the person in charge, brand such stock in a conspicuous place with the common brand, which shall be of pitch or tar; and such brand shall be renewed whenever necessary, so as to be plainly legible during the whole period that such stock depasture on the common.

8. No stock registered in the books of the managers shall be removed from the common, unless notice of intention to remove same be first given to the herdsman, who shall obtain a receipt from the owner for the stock removed.

9. The managers or herdsman shall not be responsible for the loss of any stock legally depasturing on the common.

10. All stock depasturing on the common upon which the prescribed fees shall not have been paid within ten days after date for renewal of license, shall be deemed to be trespassing on the common and shall be liable to be impounded.

11. All carcasses found on the common which the owner or owners may neglect or refuse to remove, after receiving twenty-four hours' notice, in writing, from the managers or herdsman, may be removed or destroyed by burning or otherwise, at the expense of such owner or owners.

12. No animal affected with any contagious disease shall be allowed to depasture on the common, and as soon as the herdsman shall discover that any stock legally depasturing thereon is infected with any such disease he shall forthwith give notice thereof, in writing, to the owner of such stock, to the nearest inspector of stock having jurisdiction in the district in which the common is situated, and to the managers of the common.

Every person offending against any of these regulations shall, on conviction before any justice, forfeit and pay a penalty not exceeding Twenty pounds for each offence.

Mansfield, 7th March 1883.

(SEAL.) KENNETH MCKENZIE, President.
O. W. BROMFIELD, Secretary.

Approved by the Governor in Council
the 9th May 1883.

ROB. WADSWORTH,
Clerk of the Executive Council.

GONZAGA COMMON.

REGULATIONS.

In pursuance of the regulations relating to commons, made by the Governor in Council on the 1st day of April 1879, the Council of the Shire of Mansfield having drafted the following Regulations for Management of Gonzaga Common, submit the same for revision by the Board of Land and Works and approval by the Governor in Council.

Regulations.

1. In the construction and for the purpose of these regulations the words "large cattle" shall mean cows, heifers, oxen, steers, mares, geldings, colts, fillies, asses, and mules, and the words "small cattle" shall mean sheep and goats.

2. Ratepayers, holders of miners' rights, business licenses, or carriers' licenses, and farmers residing within a distance of five miles from the common, may, respectively, depasture thereon four head of large cattle or the equivalent of the whole, or a portion thereof in small cattle, on the basis that one head of large cattle be deemed equivalent to three head of small cattle. A farmer having under cultivation not less than one-tenth portion of the land occupied by him may depasture on such common one additional head of large cattle or the equivalent in small cattle for every ten acres of such land cultivated by him.

3. The fees for depasturing stock on the common shall be as follow, and shall be payable half-yearly in advance, on the first day of January and the first day of July in every year:—

	s.	d.
For every mare, gelding, colt, filly, ass, or mule	3	0
For every cow, heifer, ox, or steer	2	0
For every sheep or goat	1	0
Progeny (if under (3) six months old) of all stock legally depasturing on the common		Free.

4. Sheep, other than travelling sheep, shall be allowed to depasture on such part or parts only of the common as may be set apart by the managers for that purpose.

5. No bull or entire horse will be allowed on the common without the written sanction of the managers first obtained.

6. The herdsman of the common shall attend on the seven days immediately preceding the first day of each half-year, at a place to be named, for the purpose of registering stock and receiving fees; and due notice of such attendance, and the time and place thereof, shall be given by the managers.

7. All persons taking stock to depasture on the common shall deliver them into the charge of the herdsman at the time and place appointed as aforesaid, together with a written statement of the number and brands of such stock, and the managers shall, on receiving the fees payable thereon, give a receipt for the same, and the herdsman shall forthwith, with the assistance of the owner or person in charge, brand such stock in a conspicuous place with the common brand, which shall be of pitch or tar, and such brand shall be renewed whenever necessary so as to be plainly legible during the whole period that such stock depasture on the common.

8. No stock registered in the books of the managers shall be removed from the common, unless notice of intention to remove same be first given to the herdsman, who shall obtain a receipt from the owner for the stock removed.

9. The managers or herdsman shall not be responsible for the loss of any stock legally depasturing on the common.

10. All stock depasturing on the common upon which the prescribed fees shall not have been paid within ten days after

date for renewal of license shall be deemed to be trespassing on the common and shall be liable to be impounded.

11. All carcasses found on the common which the owner or owners may neglect or refuse to move, after receiving twenty-four hours' notice in writing from the managers or herdsman, may be removed or destroyed by burning or otherwise at the expense of such owner or owners.

12. No animal affected with any contagious disease shall be allowed to depasture on the common, and as soon as the herdsman shall discover that any stock legally depasturing thereon is infected with any such disease, he shall forthwith give notice thereof, in writing, to the owner of such stock, to the nearest inspector of stock having jurisdiction in the district in which the common is situated, and to the managers of the common.

Every person offending against any of these regulations shall, on conviction before any justice, forfeit and pay a penalty not exceeding Twenty pounds for each offence.

Mansfield, 7th March 1883.

(SEAL.) KENNETH MCKENZIE, President.
O. W. BROMFIELD, Secretary.

Approved by the Governor in Council
the 9th May 1883.

ROB. WADSWORTH,
Clerk of the Executive Council.

SHIRE OF YARRAWONGA.—WAGGARANDALL COMMON.

REGULATIONS.

In pursuance of the Regulations relating to Commons, made by the Governor in Council on the 1st day of April 1879, the Council of the Shire of Yarrawonga having drafted the following Regulations for Management of the Waggarandall Common, submit the same for revision by the Board of Land and Works and approval by the Governor in Council.

Regulations.

1. Ratepayers, holders of miners' rights, business licenses, or carriers' licenses, and farmers residing within five miles of the common may respectively depasture thereon four head of large cattle or the equivalent of the whole, or a portion thereof in small cattle, on the basis that one head of large cattle be deemed equivalent to three head of small cattle. A farmer having under cultivation not less than one-tenth portion of the land occupied by him, may depasture on such common one additional head of large cattle, or the equivalent in small cattle, for every ten acres of such land cultivated by him.

2. The scale of fees payable quarterly, in advance, on the first day of January, the first day of April, the first day of July, and the first day of October, in every year for depasturing stock on the common, shall be as follows:—

	s.	d.
For every head of large cattle, per annum	10	0
" " small cattle, " "	5	0
Progeny (under six months old) of horned cattle or horses, if running with their mothers		Free.

3. No person shall depasture stock on the common who is not the *bona fide* owner of the same.

4. Bulls or entire horses, over the age of nine months, shall not be allowed on the common without the written sanction of the managers first obtained.

5. Sheep shall be allowed to depasture on such portions only of the common as the managers may set apart for that purpose.

6. The herdsman of the common shall attend on the seven days immediately preceding the first day of each quarter, at a place to be named, for the purpose of registering stock and receiving fees; and due notice of such attendance, and the time and place thereof, shall be given by the managers.

7. All persons taking stock to depasture on the common shall deliver them into the charge of the herdsman at the time and place appointed as aforesaid, together with a written statement of the number and brands of such stock; and the managers shall, on receiving the fees payable thereon, give a receipt for the same, and the herdsman shall forthwith, with the assistance of the owner or person in charge, brand such stock in a conspicuous place with the common brand, which shall be of pitch or tar, and such brand shall be renewed whenever necessary, so as to be plainly legible during the whole period that such stock depasture on the common.

8. No stock registered in the books of the managers shall be removed from the common, unless notice of intention so to do be first given to the herdsman, who shall obtain a receipt from the owner for the stock removed.

9. The managers or herdsman shall not be responsible for the loss of any stock depasturing on the common, save as provided in clause ten (10).

10. The herdsman shall, on any stock straying from the common, or on being removed therefrom without the owner's consent, notify the owner within ten days thereof; and if the herdsman neglect to give the owner notice, in writing, within that time, the former shall, should such stock be lost, be held responsible for the loss, which shall be computed at the rate of two pounds sterling per head for horses, and Two pounds sterling for horned cattle.

11. The managers may grant to butchers or to slaughtermen special licenses to depasture on the common, for such periods of time as may be agreed upon, stock intended for slaughter, subject to the condition that the fees shall not be at a proportionately less rate than two shillings per head per annum for large cattle, and one shilling per head per annum for small cattle.

12. All stock depasturing on the common, on which the prescribed fees shall not have been paid within ten days after the date for renewal of license, shall be deemed to be trespassing on the common, and may be impounded.

13. All carcasses found on the common, which the owner or owners thereof may refuse or neglect to remove, after receiving twenty-four hours' notice in writing from the managers or herdsman, may be removed or destroyed by burning or otherwise at the expense of such owner or owners.

14. The herdsman shall report immediately to the managers on the indication of any contagious disease in any stock on the common, and shall forthwith give notice, in writing, to the owner of such stock to remove the same; and the managers shall at once take precautionary measures to remove such stock from the common, but shall not be responsible for any loss the owners thereof may sustain.

15. Whenever in these regulations any act or thing is required to be done by the managers, it shall be considered to be well and truly done, if done by any two or more of them, duly appointed from time to time to act on their behalf. Every person offending against any of the foregoing regulations shall, on conviction before any justice, forfeit and pay a penalty not exceeding Twenty pounds for each offence.

STEWART SLOSS, President.
CHARLES BOTT.
JOHN GILMOUR.

The foregoing regulations were drafted by the Council of the Shire of Yarrowonga this sixteenth day of April 1883.

(SEAL.) JOHN P. P. BYRNE, Acting Secretary.

Approved by the Governor in Council
the 9th May 1883.

ROB. WADSWORTH,
Clerk of the Executive Council.

BAARMUTHA PARK, BEECHWORTH.

Regulations for the care, protection, and management of the Beechworth Racecourse and General Recreation Reserve, known as "Baarmutha Park."

WHEREAS by the 108th section of *The Land Act 1869* power is given to the Board of Land and Works to make and alter or rescind rules and regulations for the care, protection, and management of all public parks and reserves, and for the preservation of good order and decency therein. Now therefore the Board of Land and Works, in pursuance of the power conferred as aforesaid, doth hereby rescind the regulations made by such Board on the 6th February 1878, in respect of the Beechworth Racecourse and General Recreation Reserve, and doth with the assent of the Council of the United Shire of Beechworth, hereby make the following Regulations for the care, protection, and management of the said reserve.

REGULATIONS.

I. The reserve hereinafter designated "Baarmutha Park" shall be parcelled out into the following divisions:—

1. The Racecourse.
2. The Cricket Ground.
3. The remainder of the park.

II. "Baarmutha Park" shall be open free of charge from sunrise to sunset, except on days set apart for agricultural society shows, races, sports, fêtes, and holiday amusements, on which occasions a charge for the admission of every adult person may be made.

III. The following is the scale of fees which may be charged and taken for admission to any of the above-named divisions of "Baarmutha Park":—

	£	s.	d.
For admission of every adult person to the first division, such sum as the council may determine, not exceeding	0	5	0
For admission of every adult person to the second division, such sum as the council may determine, not exceeding	0	5	0
For admission of every adult person to the third division, such sum as the council may determine, not exceeding	0	5	0

IV. The council may allow any duly recognized committee of agricultural shows, races, sports, fêtes, or holiday amusements to use any of the above-named divisions of "Baarmutha Park," and such committee shall abide by any order given by the council in reference to the park, or buildings, or other erections for the time being thereon.

V. No person shall remain in "Baarmutha Park" who may offend against decency as regards dress, language, or conduct.

VI. No person shall damage in any way the trees, shrubs, or flowers in "Baarmutha Park," or light fires therein.

VII. No person shall climb upon or jump over the fences or gates, stick bills, or cut names thereon, or in any way damage the fences, trees, seats, or any buildings whatsoever, or roll or throw stones in "Baarmutha Park."

VIII. No person shall put any horses or cattle in "Baarmutha Park," or take horses therein, for the purpose of exercising or training, without first obtaining the written sanction of the council.

IX. No person, except laborers and workmen employed in "Baarmutha Park," shall enter any plots therein which may be enclosed for plantation of young trees or shrubs.

X. No person shall erect any dwelling in "Baarmutha Park," nor any booth or other structure for the purpose of offering for sale any article without the consent, in writing, of the council first obtained.

XI. The council may allow quiet horses or cattle to be depastured in "Baarmutha Park."

XII. The council may from time to time appoint a caretaker of "Baarmutha Park" who shall carry out these regulations, and enforce the same in accordance with any directions given by the council.

XIII. Any person committing in "Baarmutha Park," or in any of the buildings, or other erections for the time being thereon, any of the following offences, shall be removed from the park, notwithstanding such person may have purchased and shall or may be in possession of a ticket of admission to the park or any division thereof:—

1. Assaulting any person.
2. Being drunk.
3. Crossing or trespassing on the racecourse or playing ground during the time any race, cricket match, or other amusement is taking place, or when crossing or trespassing on such grounds would be injurious to the several purposes for which the same are set apart.
4. Using profane or obscene language.
5. Using abusive or insulting words.
6. Behaving improperly or riotously.
7. Obtaining admission into the park or any buildings thereon when not entitled to such admission, or refusing to surrender (if required) to any gatekeeper, or other person having authority from the council to demand production of the same, any ticket duly authorizing admission to that division of the park where such person shall be found.

Every person offending against these regulations shall, in accordance with the 108th section of *The Land Act 1869*, on conviction before any justice, forfeit and pay a penalty not exceeding Five pounds for each offence; and any person who shall knowingly and wilfully offend against such regulations, and who shall not, after he shall have been warned by a bailiff of Crown lands or any constable, desist from so offending, may be forthwith apprehended by such bailiff or constable, and be taken before some justice of the peace, and shall, on conviction, forfeit and pay a penalty not exceeding Ten pounds.

(L.S.) FREDK. ALLEN, President.
J. W. MORTON, Secretary.

As witness the Common Seal of the Board of Land and Works hereunto affixed this twenty-first day of May A.D. 1883, in the presence of

(L.S.) A. L. TUCKER, President.
A. MORRAH, Member.

—(Corr. 83.R.20623.—C.C.)

INSOLVENCIES.

RETURN of Melbourne Insolvencies during the week ending the 19th day of May 1883.

Date, name, trade, address, assignee.

Francis Cleeland, farmer, Epping, Halfey. 16th May.
Henry Makin Rowbotham, commission agent, Melbourne, Jacomb. 17th May.
Charles William Smith (order absolute), tent and tarpaulin manufacturer, Melbourne, Halfey. 18th May.
John McMahon, farmer, Nar Nar Goon, Cohen.

CHAS. P. WILLIAMS,
Chief Clerk.
Court of Insolvency,
Melbourne, 23rd May 1883.

Courts.

HAMILTON.—COUNTY COURT AND COURT OF INSOLVENCY.
—Notice is hereby given that the next sittings of the County Court and Court of Insolvency at Hamilton will be holden at Hamilton on Tuesday the 28th day of August 1883. By order of the Judge—HAROLD MORRISON, Registrar and Chief Clerk. Court House, Hamilton, 22nd May 1883.

CENTRAL CRIMINAL COURT: pursuant to Order in Council of 2nd November 1882.

Melbourne Friday ... 15 June

COURTS OF ASSIZE: pursuant to Orders in Council of 2nd November and 4th December 1882.

Ararat	Wednesday	... 10 October
Ballarat	Friday	... 13 July
Beechworth	Thursday	... 11 October
Belfast	Saturday	... 6 October
Benalla	Monday	... 8 October
Castlemaine		
Echuca	Thursday	... 18 October
Geelong	Thursday	... 26 July
Hamilton	Friday	... 20 July
Horsham	Monday	... 15 October
Maryborough	Friday	... 18 July
Sale	Thursday	... 25 October

Sandhurst	Tuesday	17 July
Shepparton	Thursday	4 October
St. Arnaud	Wednesday	11 July
Stawell		
Warrnambool		

GENERAL SESSIONS: pursuant to Orders in Council of 11th December 1882 and subsequent dates.

Alexandra	Thursday	18 October
Ararat	Tuesday	12 June
Bairnsdale	Thursday	15 November
Ballarat	Wednesday	5 December
Beechworth	Friday	10 August
Belfast	Saturday	25 August
Benalla	Wednesday	8 August
Castlemaine	Friday	3 August
Clunes	Wednesday	1 August
Daylesford	Wednesday	18 July
Dunolly	Thursday	28 June
Echuca	Thursday	23 August
Geelong	Monday	28 May
Hamilton	Tuesday	20 November
Heathcote	Friday	6 July
Horsham	Thursday	6 September
Inglewood	Tuesday	24 July
Jamieson	Friday	12 October
Kilmore	Tuesday	3 July
Kyneton	Wednesday	1 August
Mansfield	Monday	15 October
Maryborough	Friday	21 September
Melbourne	Friday	1 June
Palmerston	Monday	19 November
Portland	Monday	27 August
Sale	Friday	14 December
Sandhurst	Tuesday	11 December
Shepparton	Friday	24 August
St. Arnaud	Tuesday	30 October
Stawell	Tuesday	4 September
Walhalla	Monday	10 December
Wangaratta	Wednesday	11 July
Warrnambool	Thursday	23 August
Wood's Point	Wednesday	10 October

COUNTY COURTS.—Dates fixed by the Judges.

Alexandra	Thursday	18 October
Ararat	Wednesday	13 June
Avoca	Tuesday	25 September
Bacchus Marsh	Wednesday	12 September
Bairnsdale	Monday	27 August
Ballan	Tuesday	14 August
Ballarat	Wednesday	6 June
Beaufort	Monday	11 June
Beechworth	Friday	10 August
Belfast		
Benalla	Tuesday	19 June
Blackwood	Thursday	16 August
Bright	Friday	13 July
Camperdown		
Casterton	Thursday	30 August
Castlemaine	Friday	3 August
Chiltern	Tuesday	12 June
Clunes	Wednesday	1 August
Colac		
Coleraine		
Creswick	Thursday	2 August
Dandenong	Wednesday	27 June
Daylesford	Wednesday	18 July
Donald	Monday	29 October
Dunolly	Thursday	28 June
East Charlton	Saturday	27 October
Echuca	Thursday	23 August
Geelong	Monday	28 May
Gisborne	Friday	2 November
Hamilton	Tuesday	28 August
Heathcote	Thursday	5 July
Horsham	Monday	18 June
Inglewood	Tuesday	24 July
Jamieson	Friday	12 October
Kerang	Friday	21 December
Kilmore	Tuesday	3 July
Kyneton	Wednesday	1 August

Maldon	Tuesday	6 November
Mansfield	Monday	15 October
Maryborough	Friday	21 September
Melbourne	Thursday	7 June
Mornington	Friday	27 July
Nagambie	Tuesday	4 September
Omeo	Thursday	27 September
Palmerston	Monday	19 November
Portland		
Romsey	Thursday	1 November
Rushworth	Wednesday	5 September
Rutherglen	Tuesday	7 August
Sale	Thursday	23 August
Sandhurst	Tuesday	12 June
Seymour	Monday	3 September
Shepparton	Wednesday	22 August
Smythesdale	Tuesday	5 June
St. Arnaud	Wednesday	25 July
Stawell	Friday	15 June
Talbot	Monday	24 September
Walhalla	Wednesday	19 December
Wangaratta	Thursday	14 June
Warragul	Tuesday	21 August
Warrnambool		
Wodonga	Wednesday	13 June
Wood's Point	Wednesday	10 October
Yackandandah	Monday	12 November
Yea	Wednesday	17 October

COURTS OF MINES.—Dates fixed by the Judges.

COURT OF CHIEF JUDGE.		
Melbourne		
ARARAT DISTRICT.		
Ararat	Wednesday	13 June
Beaufort	Monday	11 June
Stawell	Friday	15 June
BALLARAT DISTRICT.		
Ballarat	Friday	8 June
Clunes	Wednesday	1 August
Creswick	Thursday	2 August
Mount Blackwood	Thursday	16 August
Smythe's Creek	Tuesday	5 June
BEECHWORTH DISTRICT.		
Alexandra	Thursday	18 October
Beechworth	Friday	10 August
Bright	Friday	13 July
Chiltern	Tuesday	12 June
Jamieson	Friday	12 October
Kilmore	Tuesday	3 July
Mansfield		
Rutherglen	Tuesday	7 August
Wodonga	Wednesday	13 June
Wood's Point	Wednesday	10 October
Yackandandah	Monday	12 November
CASTLEMAINE DISTRICT.		
Castlemaine	Friday	3 August
Heidelberg		
Hepburn (Daylesford)	Wednesday	18 July
Kyneton	Wednesday	1 August
Maldon	Tuesday	6 November
GIPPSLAND DISTRICT.		
Bairnsdale	Monday	27 August
Omeo	Thursday	27 September
Palmerston	Monday	19 November
Sale	Thursday	23 August
Walhalla	Wednesday	19 December
MARYBOROUGH DISTRICT.		
Avoca	Tuesday	25 September
Dunolly	Thursday	28 June
Inglewood	Tuesday	24 July
Maryborough	Friday	21 September
St. Arnaud	Wednesday	25 July
Talbot	Monday	24 September
SANDHURST DISTRICT.		
Heathcote	Friday	6 July
Rushworth	Wednesday	5 September
Sandhurst	Tuesday	12 June

CUSTOM-HOUSE SALE.

NOTICE is hereby given that the under-mentioned Unclaimed and Seized Goods, the property of the Government of Victoria, will be sold by public auction at the Queen's Warehouse, Custom House, Melbourne, by Mr. John M. Barr, on Thursday the 7th day of June, at Eleven o'clock.

Information regarding these goods can be obtained at the Custom House in Melbourne.

G. D. LANGRIDGE,
Commissioner of Trade and Customs.

Department of Trade and Customs,
Melbourne, 21st May 1883.

SEIZED AND UNCLAIMED GOODS.

Number and description of packages.	Contents.	Rate of Duty.	Lot.
1 package	Cigars 83 lbs.	6s. per lb.	1
	Tobacco (manufactured) 1 1/2 "	3s. "	
1 package	Cigars 5 "	6s. "	2
	Tobacco (manufactured) 7 "	3s. "	
1 package	Cigars 1 1/2 "	6s. "	3
	Tobacco (manufactured) 45 "	3s. "	
2 tins ...	Paint (green) ground in oil, each 56 lbs. = 1 cwt.	40s. per ton	4
1 bag ...	Cigars 17 lbs.	6s. per lb.	
1 case ...	Cigars 40 "	6s. "	5
	Tobacco (manufactured) 12 "	3s. "	
1 package	Cigars 33 "	6s. "	7
	Cigars 4 "	6s. "	
1 package	Opium 12 "	20s. "	8
	Tobacco (manufactured) 4 "	3s. "	
1 package	Cigars 24 "	6s. "	11
	Cigars 10 "	6s. "	
1 package	Tobacco (manufactured) 10 "	3s. "	12
	Cigars 124 "	6s. "	
11 boxes	Cigars 24 "	6s. "	15
1 package	Cigars 34 "	6s. "	
1 package	Cigars 32 "	6s. "	17
13 boxes	Cigars 3 "	6s. "	
1 package	Cigars 3 "	6s. "	18
1 leather bag containing	Bracelets (33) ...	20 per cent.	
37 boxes	Cotton lace ...	Free	19
	Tobacco (manufactured) 1 lb.	3s. per lb.	
	Tobacco (manufactured)—		20
	20/1 1 box = 21 lbs.		
	20/2 1 " = 20 "		
	20/3 1 " = 20 "		
	20/4 1 " = 20 "		
	20/5 1 " = 20 "		
	20/6 1 " = 20 "		
	20/7 1 " = 21 "		
	20/8 1 " = 21 "		
	20/9 1 " = 20 "		
	20/10 1 " = 20 "		
	20/11 1 " = 20 "		
	20/12 1 " = 20 "		
	20/13 1 " = 21 "		
	20/14 1 " = 21 "		
	20/15 1 " = 20 "		
	20/16 1 " = 20 "		
	20/17 1 " = 21 "		
	20/18 1 " = 20 "		
	20/19 1 " = 19 "	3s. per lb.	
	20/20 1 " = 20 "		
	20/21 1 " = 20 "		
	20/22 1 " = 21 "		
	20/23 1 " = 21 "		
	20/24 1 " = 20 "		
	20/25 1 " = 21 "		
	20/26 1 " = 20 "		
	20/27 1 " = 20 "		
	20/28 1 " = 20 "		
	20/29 1 " = 20 "		
	20/30 1 " = 21 "		
	20/31 1 " = 20 "		
	20/32 1 " = 21 "		
	20/33 1 " = 20 "		
	20/34 1 " = 20 "		
	20/35 1 " = 21 "		
	20/36 1 " = 21 "		
	20/37 1 " = 20 "		
9 bags ...	Cigars 30 boxes = 38 "		20
	20/38 44 " = 59 "		
	20/39 30 " = 39 "		
	20/40 20 " = 22 1/2 "		
	20/41 30 " = 37 "		
	20/42 30 " = 37 "		
	20/43 40 " = 50 "		
	20/44 20 " = 27 "		
	20/45 6 " = 8 "		
	20/46 6 " = 8 "		
3 bags ...	Tobacco, cut (manufactured)—		20
	20/47 24 boxes = 24 "	3s. per lb.	
	20/48 27 " = 27 "		
	20/49 35 " = 35 "		
1 case ...	Wine (still) = 1 doz. qts. = 2 galls.	4s. per gal.	21
1 qrt. cask	Brandy (ullage), 10 galls. @ 2.60 p.	10s. "	22
11	Fur caps ...	25 per cent.	23
2 pieces	Flannel, 20 yards ...	15 per cent.	
2 pieces	Cashmere, 30 yards ...	7 1/2 "	24
2 pieces	Tweed, 20 yards ...	15 "	
22 pairs...	Stockings, 22 pairs	24
3 bags ...	Cigars, 24 boxes = 23 lbs. } 32 1/2 lbs.	6s. per lb.	
	" 1 parcel = 4 1/2 "		25

CUSTOM-HOUSE SALE—continued.

Number and description of packages.	Contents.	Rate of Duty.	Lot.
2 cases ...	Bats, No. 4544=72 No. ...	25 per cent.	26
	" No. 4545=70 " ...	25 "	
1 case ...	Bats, No. 4574=67 " ...	25 per cent.	27
6 ...	Penknives ...	Free ...	
3 ...	Sealskin caps ...	25 per cent.	28
1 ...	Meerschaum pipe ...	25 "	
1 pair ...	Slippers, 1 pair	28
5 pairs ...	Kid gloves, 5 pairs ...	20 per cent.	
2 ...	Table covers ...	Free ...	29
1 ...	Gold scarf-pin ...	20 per cent.	

2959

Tenders.

PUBLIC WORKS OFFICE, MELBOURNE.

TENDERS will be received at this office until Twelve o'clock on the days and for the purposes undermentioned.

Particulars may be learnt at this office, and also at the offices named in each instance.

The Board of Land and Works will not necessarily accept the lowest or any tender.

Repairs to Yarra-street Jetty, Geelong. Particulars also at Custom House, Geelong. Preliminary deposit to accompany tender, £10. Final deposit, 10 per cent. ... 31st May.

Fencing, &c., New Post Office, Apsley. Particulars also at Post Office, Apsley. Preliminary deposit to accompany tender, £5. Final deposit, 10 per cent. ... 31st May.

Extension of Jetty and erection of Goods' Shed, Apollo Bay. Particulars also at Telegraph Office, Middleton. Preliminary deposit to accompany tender, £10. Final deposit, 10 per cent. ... 31st May.

Additions and Repairs, Ararat Gaol. Particulars also at Gaol, Ararat. Preliminary deposit to accompany tender £5. Final deposit, 10 per cent. ... 31st May.

Extension of Wharf, Bairnsdale. Particulars also at Lands Office, Bairnsdale. Preliminary deposit to accompany tender, £10. Final deposit, 10 per cent. ... 31st May.

Furniture, &c., Post and Telegraph Office, Inglewood. Particulars also at Survey Office, Inglewood. Preliminary deposit to accompany tender, £5. Final deposit, 10 per cent. ... 31st May.

Extension of Rye Jetty. Particulars also at Post Office, Rye. Preliminary deposit to accompany tender, £10. Final deposit, 10 per cent. ... 7th June.

Repairs, &c., Police Station, Belfast. Particulars also at Police Station, Belfast. Preliminary deposit to accompany tender, £5. Final deposit, 10 per cent. ... 7th June.

General Repairs at Lighthouse Station, Warrnambool. Particulars also at Lighthouse Station, Warrnambool. Melbourne. Preliminary deposit to accompany tender, £5. Final deposit, 10 per cent. ... 7th June.

Cleaning and fencing Police and Court House Reserve, Warragul. Particulars also at Post Office, Warragul. Preliminary deposit to accompany tender, £5. Final deposit, 10 per cent. ... 7th June.

Cleaning Jetties and Approaches, Geelong, for year ending 30th June 1884. Preliminary deposit to accompany tender, £2 ... 7th June.

Mountings, tracings, &c., for Department of Public Works, for three years commencing 1st July 1883. Preliminary deposit to accompany tender, £5 ... 7th June.

Emptying Night and Dust carts, &c., Melbourne Gaols, for three years commencing 1st July 1883. Preliminary deposit to accompany tender, £20 ... 7th June.

Cleaning Chimneys, Government Buildings, for three years commencing 1st July 1883. Preliminary deposit to accompany tender, £10 ... 7th June.

Emptying Dustbins attached to Government Buildings, for three years, commencing 1st July 1883. Preliminary deposit to accompany tender, £10 ... 7th June.

Glazing at Government Buildings, for three years commencing 1st July 1883. Preliminary deposit to accompany tender, £10 ... 7th June.

Erection of New Bridge over River Yarra in line of Swanston street, Melbourne. Preliminary deposit to accompany tender, £200. Final deposit, £5000 ... 7th June.

Repairs and Painting at Jetty and Goods Sheds, Flinders. Particulars also at Post Office, Flinders. Preliminary deposit to accompany tender, £5. Final deposit, 10 per cent. ... 7th June.

Additions to Police Office, Ballarat. Particulars also at Police Magistrates Office, Ballarat. Preliminary deposit to accompany tender, £5. Final deposit, 10 per cent. ... 7th June.

New Post and Telegraph Office, Moorooopna. Particulars also at sub-Treasury, Shepparton. Preliminary deposit to accompany tender, £5. Final deposit, 10 per cent. ... 14th June.

Erection of Jetty at Settlement Point, Western Port. Particulars also at Post Office, Queensferry. Preliminary deposit to accompany tender, £10. Final deposit, 10 per cent. ... 14th June.

All deposit-receipts, &c., must be made payable to the Secretary for Public Works.

Tenders to be addressed to the Honorable the Commissioner of Public Works, and marked "Tender for —."

ALFRED DEAKIN,
Commissioner of Public Works.

Melbourne, 25th May 1883.

VICTORIAN RAILWAYS.

SEPARATE Tenders are invited for the undermentioned works, &c.

Tenders, accompanied by the necessary preliminary deposit, and endorsed "Tender for —" (as the case may be), must be deposited in the Railway Tender-box, Crown Lands Office, Treasury Gardens, Melbourne, unless otherwise stated, at or before Twelve o'clock noon of the dates as specified.

Thursday, 31st May.—Erection of 7 Cottages on the Caulfield and Frankston line. Particulars at the Engineer-in-Chief's Office, Spencer street. Preliminary deposit, £20.

Thursday, 31st May.—Erection of Station Buildings at Wodderburn, on the Inglewood and Charlton line. Particulars at the Engineer-in-Chief's Office, Spencer street, and at Sandhurst, Inglewood, and Wedderburn Stations. Preliminary deposit, £20.

Thursday, 31st May.—Excavating Water-Supply Tank at Mincha, on the Eaglehawk and Kerang line. Particulars at the Engineer-in-Chief's Office, Spencer street, and at Sandhurst and Raywood Stations. Preliminary deposit, £20.

Thursday, 31st May.—Water Supply Works and Erection of Turntables at Boort and Wycheproof, in separate contracts. Particulars at the Engineer-in-Chief's Office, Spencer street. Preliminary deposits as specified.

Thursday, 31st May.—Manufacture and Supply of Points and Crossings. Particulars at the Engineer-in-Chief's Office, Spencer street, and at Ballarat, Geelong, Sandhurst, and Castlemaine Stations. Preliminary deposit, £50.

Thursday, 31st May.—The time for receiving Tenders for the manufacture and supply of Points and Crossings has been altered from *Thursday, 7th June*, to the above date.

Thursday, 7th June.—Erection of Goods Shed and Platform at Lillydale. Particulars at the Engineer-in-Chief's Office, Spencer street. Preliminary deposit, £20.

Thursday, 7th June.—Supply of Hardwood Timber for the year ending 30th June 1884. Particulars at the Engineer-in-Chief's Office, Spencer street, and at Seymour, Benalla, Wodonga, Moorooopna, Shepparton, Beechworth, Warragul, Sale, Echuca, Ballarat, Beaufort, Horsham, Heywood, Trentham, Daylesford, and Winchelsea Stations. Preliminary deposit, £10.

Thursday, 7th June.—Construction of Telegraph Line along the railway from Raywood to Mitiamo. Particulars at the Telegraph Engineer's Office, Spencer street, and at Sandhurst Station. Deposit, £10.

Thursday, 14th June.—Erection of Station Buildings at Camperdown. Particulars at the Engineer-in-Chief's Office, Spencer street, and at Camperdown District Survey Office. Preliminary deposit, £30.

No tender will necessarily be accepted.

D. GILLIES,
Commissioner of Railways.

SCHOOL BUILDING.

TENDERS will be received at this office until One o'clock p.m. on the days and for the purposes subjoined.

The lowest or any tender will not necessarily be accepted. Wooden school at Ulupna West. Plans, &c., at Schools No. 1469, Shepparton, and No. 2134, Nurmurkahi, also on application to A. McIntyre, Esq., Inspector of School Buildings, Sandhurst. 6th June.

JAMES SERVICE,
Minister of Public Instruction.

Education Department,
Melbourne, 17th May 1883.

BREAD AND MEAT AT MACEDON.

TENDERS will be received until Ten o'clock a.m. on Monday the 11th June, from persons willing to supply Bread and Meat at the State Nursery, Macedon, from 1st July 1883 to the 30th June 1884.

The prices must be expressed, without alterations or erasures, in words as well as in figures.

Printed forms of tender, showing the estimated consumption and conditions of contract, may be obtained from the Secretary to the Tender Board, Melbourne, and at the Macedon State Nursery.

Security, £2 each contract.

Tenders must be accompanied by a preliminary deposit in bank notes or a bank-draft, payable to the order of the secretary to the Tender Board, for £1.

The Government will not necessarily accept the lowest or any tender.

Tenders must be enclosed in a separate envelope, marked "Tender for Bread or Meat," and be deposited in the Tender-box at the Pay Office, Treasury, Melbourne; or (if sent by post) must be addressed to the Chairman of the Tender Board, Pay Office, Treasury, Melbourne.

JAMES SERVICE,
Treasurer.

Treasury,
Melbourne, 17th May 1883.

GENERAL STORES:

TENDERS will be received until Ten o'clock a.m. on Monday the 11th June from persons willing to furnish the undermentioned articles (except for Railways and Roads and Aborigines, and Telegraphs) in such quantities as may be ordered by the Victorian Government during twelve calendar months, commencing 1st July 1883:—

Schedule of Articles.	Amount of Security.
19. Ammunition	£5
20. Bags for helmets	1
21. Bricks, lime, cement, &c.	30
22. Brushware—general, also painters'	30
23. Caps for Post Office	20
24. Castings—iron and other kinds... ..	20
25. Clothing for Post Office	100
26. Filters	5
27. Flower-pots	5
28. Furniture	100
29. Gold leaf	5
30. Helmets for police	10
31. Leather and shoemakers' materials, &c.	50
32. Saddlery, &c.	50
33. Seals and stamps	20
34. Ship tanks	10
35. Timber—in log, &c.	10
36. " sawn "	90
37. Tweed, scarlet and other cloths—Victorian manufacture	50
38. Venetian blinds	10

Schedules of the articles required, and printed forms of tender, may be obtained from the Secretary to the Tender Board, by whom also any information or explanation will be afforded to persons tendering.

The terms and conditions of contract will be those dated 23rd April 1883.

Tenders must be accompanied by bank notes, or a bank draft in favor of the Secretary of the Tender Board, for Ten per cent. of the amount of security required (cheques will in no case be received), which will be returned within ten days to unsuccessful tenderers.

Security will be required either in Government debentures, bank deposit-receipt in favor of the Secretary of the Tender Board, or cash deposit, as the tenderer may elect.

Tenders must be enclosed in a separate envelope, *must have the words "Tender for —"* (as the case may be) *written thereon*, and deposited in the Tender-box, at the Pay Office, Treasury, Melbourne.

JAMES SERVICE,
Treasurer.

Treasury,
Melbourne, 18th May 1883.

RUBBLE FOR MELBOURNE GAOL.

TENDERS will be received until Ten o'clock a.m. on Monday the 4th June from persons willing to supply Rubble, in such quantities as may be ordered, from 1st July 1883 to 30th June 1884.

The price must be expressed, without alterations or erasures, in words as well as in figures.

Estimated quantity about 12,000 cubic yards.

Forms of tender and full particulars may be obtained from the Secretary to the Tender Board, Treasury, Melbourne.

Security will be required in the sum of £25, either in Government debentures, bank deposit-receipt, or cash deposit, as the tenderer may elect.

Bank deposit-receipts to be in favor of the Secretary, Tender Board.

Tenders must be accompanied by a preliminary deposit in bank notes or a bank draft payable to the order of the Secretary of the Tender Board for £10 (cheques will in no case be received), which will be returned within ten days to unsuccessful tenderers on their application. Such deposit to be forfeited in the event of the successful tenderer failing to complete the security within the prescribed period.

The security must be completed within three days of acceptance of the tender, failing which the contract may be again advertised or another tender accepted.

Tenderers failing to take up their accepted tenders will be disqualified from tendering for Government supplies for a period of twelve months.

The Government will not necessarily accept the lowest or any tender.

Tenders must be enclosed in a separate envelope, marked "Tender for Rubble," and be deposited in the Tender-box at the Pay Office, Treasury, Melbourne.

JAMES SERVICE,
Treasurer.

Treasury,
Melbourne, 18th May 1883.

VINE ERADICATION.

TENDERS will be received until 14th June next for keeping clear of Vines and Vine-shoots for twelve months all land within the following parishes in the Geelong Vine Disease District, viz. — Meredith, Moreop, Banganio, Coolebargburk, Durdidwarrah, Anakie, Burtwarrah, Wabdallah, Darrivil, Yowang, Móranghurk, Woornyalook, Dorog, Carrah, Murghelouec, Gheringhap, Moorpanyal, Gnarwarra, Carrung-e-murnong, Barabool, Corio, Moorlap, Bellarine, Paywit, Connewarre, Duneed, Modewarre, Gherang Gherang, Paraparap, Puebla, Jan Juc, and Wormbete.

Each tender shall be for one parish only, but any tenderer may tender for one or more parishes.

Conditions to be seen at the District Survey Office, Geelong, and at the Police Stations at Meredith, Lethbridge, Teesdale, Shelford, Inverleigh, Leigh Road, Drysdale, and Portarlington.

Tenders to be endorsed "Tender for Vine Eradication," and addressed to the Acting Secretary for Agriculture, Melbourne.

A deposit of £1 to accompany each tender.

J. F. LEVIEN,
Minister of Agriculture.

Department of Agriculture,
Melbourne, 18th May 1883.

TELEGRAPH STORES.

TENDERS will be received until Twelve noon on Tuesday, 29th instant, from persons willing to supply the under-mentioned articles for the Electric Telegraph Service, in such quantities as may be ordered during twelve calendar months, commencing on the 1st July 1883:—

Articles.	Deposits.
1. Instruments and Materials	£100
2. Chemicals	10
3. Ironwork, &c.	15
4. Quicksilver	10
5. Paraffin Varnish	10

Schedule of the articles required, and printed form of tender, may be obtained from the Controller of Stores, General Post Office, by whom also any information or explanation will be afforded to persons tendering.

Separate tenders will be received for each schedule, but they must include the whole of the articles therein mentioned, and a separate price must be stated for each article. The net weight or quantity only will be paid for. The value of all packages, cases, casks, &c., whether bulk be broken or not, must be included in the prices stated in the contractor's tender; all such packages, &c., to be considered the property of the Government, and no charges or expenses whatsoever beyond the price tendered and set out in the schedule will be allowed to the contractor for any articles or packages, cases, casks, &c.

In the event of the contractor failing to carry out the contract, the contract security money will in that case be absolutely forfeited.

The Government will not necessarily accept the lowest or any tender.

Persons failing to take up their contracts will be disqualified from tendering for Government supplies for a period of twelve months.

Tenders to be endorsed "Tender for —" (as the case may be), and deposited in the Tender-box, General Post Office; or, if sent by post, to be addressed (prepaid) to the Honorable the Postmaster-General, Melbourne.

G. D. LANGRIDGE,
For Postmaster-General.

Post Office and Telegraph Department,
(Stores Branch),
Melbourne, 3rd May 1883.

TELEGRAPH STORES.

TENDERS will be received until Twelve noon on Tuesday, 29th instant, from persons willing to supply the under-mentioned wire for the Electric Telegraph Service, in such quantities as may be ordered during twelve calendar months, commencing on the 1st July 1883:—

Article.	Deposit.
Telegraph Wire	£100

Schedule of the articles required, and printed forms of tender, may be obtained from the Controller of Stores, General Post Office, by whom also any information or explanation will be afforded to persons tendering.

The net weight or quantity only will be paid for. The value of all packages, cases, casks, &c., whether bulk be broken or not, must be included in the prices stated in the contractor's tender; all such packages, &c., to be considered the property of the Government, and no charges or expenses whatsoever beyond the price tendered and set out in the schedule will be allowed to the contractor for any articles or packages, cases, casks, &c.

In the event of the contractor failing to carry out the contract, the contract security money will in that case be absolutely forfeited.

The Government will not necessarily accept the lowest or any tender.

Persons failing to take up their contracts will be disqualified from tendering for Government supplies for a period of twelve months.

Tenders to be endorsed "Tender for Telegraph Wire," and deposited in the Tender-box, General Post Office; or, if sent by post, to be addressed (prepaid) to the Honorable the Postmaster-General, Melbourne.

G. D. LANGRIDGE,
For Postmaster-General.

Post Office and Telegraph Department,
(Stores Branch),
Melbourne, 3rd May 1883.

WINES, SPIRITS, AND BEER.

TENDERS will be received until Ten o'clock a.m. on Monday the 28th May from persons willing to supply Wines, Spirits, and Beer, as per schedule, in such quantities as may be ordered by the various departments of the Public Service, during twelve calendar months, commencing on the 1st July 1883, for delivery in the Melbourne district.

Melbourne district will include a radius of six miles from the General Post Office.

The terms and conditions of contract will be the same as those published in the *Government Gazette* for the General Provision Contracts, 1883-84.

The accounts are to be rendered monthly for the quantities issued during that period. For Ararat, Beechworth, and Sunbury the supplies are to be furnished in such quantities in excess of the month's requirements as may be ordered.

Printed forms of tender, showing the estimated consumption and conditions of contract, may be obtained from the Secretary to the Tender Board, Melbourne.

Security will be required in the sum of £100, either in Government debentures, bank deposit-receipt, or cash deposit, as the tenderer may elect.

Tenders must be accompanied by a preliminary deposit in bank notes or a bank draft, payable to the order of the Secretary to the Tender Board, for Ten per cent. of the amount of security required (cheques will in no case be received), which will be returned within ten days to unsuccessful tenderers on their application.

Tenders must be endorsed in a separate envelope, marked "Tenders for Wines and Spirits," and be deposited in the Tender-box at the Pay Office, Treasury; or (if sent by post) must be prepaid and addressed to the Chairman of the Tender Board, Pay Office, Treasury, Melbourne.

JAMES SERVICE,
Treasurer.

Treasury,
Melbourne, 2nd May 1883.

BREADSTUFFS, MEAT, GROCERIES, MILK, AND VEGETABLES; ALSO SOAP AND CANDLES.

TENDERS will be received until Ten o'clock a.m. on Monday the 28th day of May from persons willing to furnish either of the above-mentioned supplies, in such quantities as may be ordered by the various Departments of the Public Service (except the Aborigines)—delivery at the undermentioned places—during twelve calendar months, commencing on the 1st July 1883.

The places for which tenders will be received, and the amount of security required for the due fulfilment of each contract, are as follow:—

Melbourne district	Security not exceeding £100 for breadstuffs £100 " flour and maizemeal £250 " meat £100 " groceries £50 " vegetables
Williamstown district (including all vessels in Hobson's Bay during the currency of the contract)	£50 " meat £30 " groceries £30 " breadstuffs £10 " vegetables
Rations for s.s. <i>Victoria</i>	£20
Melbourne district (including Pentridge and Melbourne Gaol, but tenders will be received for each place separately)	£5 for milk
Williamstown district	£5 " "
Geelong district	£5 " "
Ararat (lunatic asylum is included in this contract)	£50 for breadstuffs £50 " meat
Beechworth (lunatic asylum is included in this contract)	£30 " groceries £25 " vegetables
Ballarat (industrial schools are included in this contract)	Soap or candles as per schedule
Geelong (including a radius of two miles from Post Office)	
Sunbury Lunatic Asylum, &c.	£5 for breadstuffs
Castlemaine	£5 " meat
Maryborough	£5 " groceries
Portland	£2 10s. for vegetables
Sandhurst	£2 10s. for colonial wine
Beechworth	

Printed forms of tender, showing the estimated monthly consumption and conditions of contract, may be obtained from the Secretary to the Tender Board, Melbourne; the Sheriffs at Geelong, Ararat, Ballarat, Beechworth, Castlemaine, Maryborough, Sandhurst, and Portland; and the Medical Superintendent, Lunatic Asylum, Sunbury, by whom also information will be afforded to persons tendering.

Tenders must be deposited in the Tender-box at the Pay Office, Treasury, Melbourne, or (if sent by post) must be addressed to the Chairman of the Tender Board, Pay Office, Treasury, Melbourne.

JAMES SERVICE,
Treasurer.

Treasury,
Melbourne, 23rd April 1883.

CARTAGE.

TENDERS, endorsed "Tender for delivery of Goods," and addressed to the Chairman of the Tender Board, Treasury, Melbourne, will be received at the Pay Office until Ten o'clock a.m. on Monday the 28th May, for delivery at Ararat, Ballarat (except the Industrial Schools), Beechworth, Castlemaine, Echua, Geelong, Horsham, Maryborough, Sale, Sandhurst, and Stawell of such goods and furniture as may be forwarded per

Railway by the Stores and Transport Departments to the various Government Departments, including Lunatic Asylums, from the 1st July 1883 to 30th June 1884.

Tenders will be accepted or rejected for each place separately. The prices quoted are to cover all descriptions of parcels and goods, including furniture, &c.

A separate charge is to be made for each consignment, such charge to be for the gross weight thereof, irrespective of the number of packages.

Accounts in all cases to be made out by weight only, and to be rendered to the Stores and Transport Office monthly, supported by the way-bills properly receipted, subject to any deductions for damage sustained to the goods whilst in the custody of the carrier.

Contractors are not at liberty to transfer their contracts under cover of power-of-attorney, coupled with an interest or otherwise, and no such transfer will be recognized by the Government.

Tenders must express the prices in words as well as in figures, and without alterations or erasures.

Full particulars and forms of tender at the office of the Secretary to the Tender Board, Treasury, Melbourne, and at the Police Stations at the places named.

JAMES SERVICE,
Treasurer.
Melbourne, 16th April 1883.

SALE OF CROWN LANDS BY PUBLIC AUCTION.

TENDERS will be received at the Crown Lands Office, Melbourne, until Noon of Monday, 28th May 1883, from licensed auctioneers who may be willing to undertake the sale by auction of the fee-simple or any less estate of Crown lands to be held at the undermentioned places during the financial year of 1883-84.

Tenderers must specify the position of the premises in which they propose to hold the sales, and the rate (if any) per centum of the commission to be charged.

The services of a licensed auctioneer on the occasion of each sale will be required.

The receipt of money and the preparation of accounts will be undertaken by the officers of the Treasury.

The contractors will be required to conform strictly to the conditions of the Land Act and the Regulations.

Full information can be obtained on application to the Crown Lands Office, Melbourne, or at the District Survey Offices.

The lowest or any tender will not necessarily be accepted.

Ararat	Creswick	Kyneton	St. Arnaud
Avoca	Clunes	Kilmore	Stawell
Alexandra	Colac	Maldon	Swan Hill
Ballarat	Daylesford	Maryborough	Shepparton
Benalla	Dimboola	Mansfield	Talbot
Bairnsdale	Dunolly	Melbourne	Towangurr
Beechworth	Donald	Onso	(Durham Ox)
Belfast	Echuca	Portland	Traralgon
Beaufort	Geelong	Rochester	Warrnambool
Bright	Heathcote	Rosedale	Wangaratta
Camperdown	Horsham	Sale	Wood's Point
Charlton	Hamilton	Smythesdale	Wodonga
Chiltern	Inglewood	Sandhurst	Wedderburn
Castlemaine	Jamieson	Seymour	Yaakandandah
Casterton	Kerang		

A. L. TUCKER,
Commissioner of Crown Lands and Survey.
Lands and Survey Office,
Melbourne, 8th May 1883.

GRAZING ON LAND ADJOINING THE WEST MELBOURNE SWAMP.

NOTICE is hereby given that tenders will be received at the Crown Lands Office, Melbourne, up to Noon on Monday, 28th May 1883, for the right to graze on certain land, containing about 25 acres, adjoining the West Melbourne Swamp, and shown by pink tint on plan attached to Corr. 1686/47 in the Crown Lands Office.

The period of occupation will be for seven months from 1st June 1883, and the license will be subject to the following special conditions:—

Special Conditions.

1. The license fee must be paid in advance.
2. Any fencing erected during the currency of the license shall be liable to removal after one month's notice shall have been given, and, if not removed within that time, shall become the property of the Crown.
3. No horses or cattle are to be allowed to graze on the embankment during the currency of the license.

The highest or any tender not necessarily accepted.

A. L. TUCKER,
Commissioner of Crown Lands and Survey.
Lands and Survey Office,
Melbourne, 24th April 1883.

TENDERS FOR GRAZING LANDS.

NOTE.—The fee for seven months must accompany the tender.

TENDERS will be received by the Board of Land and Works up to Noon of Monday, 28th May 1883, for the occupation for grazing purposes only of the following unappropriated portions of land, subject to the Regulations approved by the Governor in Council, and published in the *Government Gazette* of 11th February 1876, as under, and also the subjoined special conditions.

Every license granted under subdivision VII. of section 47 of *The Land Act 1869* shall be subject to the conditions set forth in the schedule hereto, and to such special conditions and payment

in advance of such fee as the Minister may determine, and shall be issued by an officer of the Department of Lands and Survey duly authorized in that behalf.

Schedule.

1. This license shall not be deemed to prevent the land comprised therein or any part or parts thereof from being sold, leased, or licensed under any of the provisions of parts I., II., or III. of *The Land Act 1869*, except subdivision VII. of the 47th section thereof, or proclaimed a common, or occupied by virtue of any miner's right or business license, or alienated or dealt with under the authority of *The Land Act 1869*, or any other Act now or hereafter to be in force, otherwise than for pastoral or depasturing purposes, or resumed by order of the Governor, acting by and with the advice of the Executive Council, for railways, roads, telegraph lines, dams, reservoirs, races, catchwater drains, pipe-tracks, quarries, or other public purposes; and no licensee shall in any such case be entitled to compensation other than the return of such portion of the fee paid by him as the Minister may think fit.

2. If the licensee, or any person claiming an interest through or under the licensee in the land comprised in this license shall, at any time during the period for which the license has been issued, employ any person to apply for a license of an allotment under *The Land Act 1869*, contrary to the true intent of the provisions thereof, or shall make or cause to be made any agreement or contract, or shall give or take, or cause to be given or taken, any negotiable security for the purpose of defeating or evading the provisions of, or shall in any way whatsoever, directly or indirectly, commit or be privy to a fraud upon the said Act this license shall be void.

3. No land comprised in roads from time to time surveyed and marked out within the boundaries of the land comprised in this license shall be deemed within the operations of this license.

4. This license entitles the holder thereof during the period therein specified to use the land in respect of which the same is granted for depasturing purposes only, and does not confer any right to build thereon or to cultivate, or fence any portion thereof; but if the holder thereof desire such use of the land beyond such period, notice to that effect must be given by him to the Minister one month prior to expiry thereof.

5. The interest in this license may not be transferred without the consent of the Minister and payment of a fee of One pound (£1), and upon sanction of transfer thereof a new license will issue to the transferee.

6. No claim whatsoever shall be made or entertained by reason of this license not being renewed or transferred.

Special Conditions.

1. The period of occupation will be from 1st June 1883 to 31st December 1883.

2. The license fee must be paid in advance. The fee for seven months—for which the license will be issued—must accompany the tender, or be paid by the successful tenderer or his agent immediately on the declaration of the acceptance of the tender, otherwise the offer of the next highest tenderer who may be prepared to comply with this condition may be accepted.

3. Tenders to be for so much per block per annum separately.

4. Tenders to be endorsed "Tender for Block "150," or "202," or "220," &c., as the case may be.

5. The highest or any tender not necessarily accepted.

6. Tenderers must give their full name and ordinary postal address.

7. The areas are in all cases given as more or less, and all appropriated, alienated, or licensed land (if any) within the boundaries is excluded.

Plans can be seen and information may be obtained in this office.

A. L. TUCKER,
Commissioner of Crown Lands and Survey.
Department of Lands and Survey,
Melbourne, 27th April 1883.

Grazing block (No. 150)—1600 acres, being the remnant of the forfeited run *Atolka*: Seymour district.—(574/47.)

Grazing block (No. 202)—11,500 acres, the remnant of the forfeited run *Swizort*: Portland district.—(619/47.)

Grazing block (No. 220)—4500 acres, being the remnant of land formerly let under grazing license as *Little Glenalbyn*: Castlemaine district.—(1.10910.)

Grazing block (No. 238)—35,900 acres, the remnant of the forfeited run *Quambatook East*: Kerang district.—(485/47.)

Grazing block (No. 284)—4600 acres, the available land on the forfeited run *Tanyit South*: Melbourne district.—(2873/47.)

Grazing block (No. 335)—6820 acres, the remnant of the forfeited run *Wychetella*: St. Arnaud district.—(509/47.)

Grazing block (No. 338)—9500 acres, the remnant of the forfeited runs *Mount Eccles* and *Lake Gorrie*: Hamilton district.—(508/47.)

Grazing block (No. 356)—20,200 acres, the forfeited run *Langmer*: Horsham district.—(484/47.)

Grazing block (No. 357)—35,270 acres, the remnant of the forfeited run *Mt. Talbot*: Horsham district.—(485/47.)

Grazing block (No. 453)—1700 acres, being the forfeited run formerly known as *Fitzroy L'Estrange*: Hamilton district.—(449/47.)

Grazing block (No. 579)—950 acres, bounded on the north and east by the selections of M. McDonald, H. S. Hulkes, H.

McLeod, Thos. Yeo, Susan Swain, P. Conroy, on the south by selections of R. Wise, J. McKinnon, W. R. Maxwell, and the Pyramid Creek, parishes Kerang and Gannawarra.—(419/47.)

Grazing block (No. 658)—470 acres, being the land known as the Terrappee Swamp, situate in the Glenloth and Terrappee runs : St. Arnaud district.—(256/47.)

Grazing block (No. 667)—1740 acres, formerly let as block J, parish of Murrabit : Kerang district.—(99/47.)

Grazing block (No. 668)—3270 acres, formerly let as block I, Murrabit : Kerang district.—(98/47.)

Grazing block (No. 893)—34,560 acres, commencing at the south-west angle of grazing block No. 80, at Mount Ellery ; thence east about nine miles ; thence south six miles ; thence west nine miles ; thence north six miles to the point of commencement : Bairnsdale district.—(D.13097.)

Grazing block (No. 894)—6000 acres, being the unappropriated Crown lands on the run formerly known as *Delegate South* : Bairnsdale district.—(247/47.)

Grazing block (No. 895)—53 acres, being the land on the east side of the Avon River, west of Wm. Barratt and George Barratt's selections, parish of Marnoo : St. Arnaud district.—(B.27679.)

Grazing block (No. 896)—68 acres, being the land on the west side of the Avon River, east of Robert Hines and H. C. Maslin's selections, parish of Marnoo : St. Arnaud district.—(B.27679.)

Grazing block (No. 897)—60 acres, lying to the north and west of George Wilkes' selection, in the parish of Kialla : Benalla district.—(W.12080.)

Grazing block (No. 898)—40,000 acres, bounded on the south by a line drawn from Mt. Useful through Mt. Lookout to the Jordan Creek ; thence by that creek and the Red Jacket Creek to the head of the Dividing Range ; thence by that range easterly and southerly to Mt. Useful : Alexandra district.—(C.36475.)

Grazing block (No. 899)—160 acres, being the public reserve around Mt. Jeffcott, parish of Jeffcott, county of Kara Kara : St. Arnaud district.—(M.28671.)

Grazing block (No. 900)—180 acres, being allotment 11, section 8, parish of Digby : Hamilton district.—(R.20111.)

Grazing block (No. 901)—100 acres, being allotment 2 B, section 10, parish of Grassdale : Hamilton district.—(R.20111.)

Grazing block (No. 902)—450 acres, being the forfeited run *Buangor* : Ararat district.

Grazing block (No. 903)—33,200 acres, being the remnant of the forfeited run *Murrabit* : Kerang district.

Grazing block (No. 904)—57,600 acres, being the forfeited run *Bumbang* : Kerang district.

Grazing block (No. 905)—62,980 acres, being the forfeited run *Eureka* : Kerang district.

Grazing block (No. 906)—*Withdrawn*.*

Grazing block (No. 907)—100,240 acres, being the forfeited run *Gaigfield* or *Kulkyne* : Kerang district.

Grazing block (No. 908)—22,680 acres, being the forfeited run *Mournpool* : Kerang district.

Grazing block (No. 909)—38,650 acres, being the forfeited run *Narong* : Kerang district.

Grazing block (No. 910)—144,800 acres, being the forfeited run *Sand Hills* : Kerang district.

Grazing block (No. 911)—61,640 acres, being the forfeited run *South Tyrell* : Horsham district.

Grazing block (No. 912)—18,400 acres, being the forfeited run *Stratford West* : Kerang district.

Grazing block (No. 913)—75,900 acres, being the forfeited run *Youngeira* : Kerang district.

Grazing block (No. 914)—87,000 acres, being the forfeited run *Eldorado* : Horsham district.

Grazing block (No. 915)—17,140 acres, being the forfeited run *McKenzie Springs* : Horsham district.

Grazing block (No. 916)—19,700 acres, being the forfeited run *Bonegar* : Horsham district.

Grazing block (No. 917)—7554 acres, being the forfeited run *Karyrie* : St. Arnaud district.

Grazing block (No. 918)—10,500 acres, being the forfeited run *Marbed South* : St. Arnaud district.

Grazing block (No. 919)—9000 acres, being the forfeited run *Annandale* : Beechworth district.

Grazing block (No. 920)—4400 acres, being the forfeited run *Merrimarembong* : Beechworth district.

Grazing block (No. 921)—4350 acres, being the forfeited run *Killingworth* : Sandhurst district.

Grazing block (No. 922)—8200 acres, being the forfeited run *Murrindindi West* : Seymour district.

Grazing block (No. 923)—7170 acres : Commencing at the junction of the River Yarra Yarra and Big Bill's Creek ; thence by that creek to its source ; thence by a line north to Armstrong's Creek near its junction with Cumberland Creek ; thence south-easterly, southerly, and south-westerly by Armstrong's Creek to the River Yarra Yarra ; and thence by that river to the point of commencement : Melbourne district.—(R.15331.)

Grazing block (No. 924)—2560 acres, between the eastern boundary of the parish of Toolongbrook and the Kout Narin eastern boundary : Horsham district.—(B.29990.)

* GRAZING BLOCK WITHDRAWN.

NOTICE is hereby given that grazing block No. 906, which appeared in *Government Gazette* of 27th instant, page 905, is withdrawn from tender.

A. MORRAH,
Secretary for Lands.

Lands Department,
Melbourne, 30th April 1883.

CONVEYANCE OF MAILS.—1883-84.

TENDERS are hereby invited, and will be received until Noon on Wednesday the 6th day of June 1883, for the Conveyance of Post Office Mails, as undermentioned, from the 1st July 1883 to 30th June 1884.

1. Tenders are required to be written on a form, printed copies of which may be had gratuitously on application at any post office in the colony, and are to be forwarded (if by post, registered) for receipt at the General Post Office by the hour and date first above mentioned, addressed to the Honorable the Postmaster-General, with the words "Tender for Mail Service No. " endorsed on the cover, or placed in the tender-box at the General Post Office.

2. *Tenderers are requested to describe by their numbers, as below, the mail services for which they tender.*

3. *Every tender will be taken to include the entire service as called for. The amount of the tender must be stated AT RATE PER ANNUM in words as well as figures.*

4. Every tender must bear the *bona fide* signatures and addresses of the tenderer, and of two responsible persons willing to become bound for the fulfilment of the same in such sum as the Government may direct, not exceeding the gross amount of the contract.

5. Every tender must be accompanied by cash, bank draft, or a bank deposit-receipt to the credit of the Deputy Postmaster-General for a sum equal to TEN PER CENT. of the annual amount for which the tenderer is willing to undertake the service ; and to be absolutely forfeited to the Government in case the person whose tender may be accepted shall fail to complete the usual bond and contract to the satisfaction of the Government within ten days of being notified that the documents are ready for execution. The notice of acceptance, if delivered at the address named in the tender, shall be deemed sufficient. CHEQUES ON ACCOUNT OF DEPOSITS WILL NOT BE ACCEPTED.

6. The money or other security deposited by successful tenderers will be returned to them upon application, on the bond and contract being completed.

7. The money or other security deposited by unsuccessful tenderers will be returned to them upon application, and on their signing receipts for the respective amounts, but not otherwise.

8. In the event of a portion of railway affecting any particular service being opened for traffic during the period of contract, and it being decided that the mails shall be conveyed by rail, the place of departure for the mail coaches may be altered in such manner as the Postmaster-General may from time to time direct ; a rateable reduction shall be made in the amount paid for the service as then rendered by the contractors, such reduction to be computed on the basis of the average mileage rate of the accepted tender.

9. Persons tendering are requested to state the description of the vehicle they intend to use, and the number of horses by which it is to be drawn, or if by saddle or pack horse.

10. A separate *bona fide* tender must be sent in for each service. No. 14 of "general conditions" of contract, relating to assigning or sub-letting, will be *strictly enforced*.

11. The tender of any person failing to comply with the foregoing conditions will not be entertained.

12. The general conditions referred to in the printed form of tender, and upon which the tender is to be made, can be inspected by persons proposing to tender, either at the General Post Office or at any post office in the colony.

13. The attention of tenderers is drawn to the condition which requires that in cases where vehicles are used, Members of Parliament shall be conveyed free of charge between the districts they represent and the districts in which they reside and Melbourne.

14. The contractor shall not be entitled to claim any extra payment on account of the removal of any post office during the term of his contract, unless such removal shall increase the distance to be travelled by such contractor on any one day to the extent of one mile.

15. Tenderers for services in connection with any Railway Stations are to state a sum for the number of trips specified in the call and a rate per trip for additional trips, or as a basis for reduction in the number of trips as above.

A "trip" must be understood to mean a journey from the Post Office to the Railway Station, and from the Railway Station to the Post Office, *carrying Mails each way*.

All contracts for such services are liable to be discontinued at one month's notice.

16. The Government will not necessarily accept the lowest or any tender.

SERVICES REQUIRED.

44a. To and from Bruthen and Newmerella, once a week, or to and from Cunninghame and Newmerella, once a week.

- 47A. To and from Bruthen and Buchan, once or twice a week.
- 47B. To and from Bairnsdale and Bruthen, *via* Sarsfield, three days a week.
- 116B. To and from Merton and Hayfield, *via* Arçona Reef, two days a week.
- 343A. To and from Byaduk and Warrackkook State School, two days a week.
- 250A. To and from Kiata South and Kiata, six days a week.
- 204A. To and from Yawong and Yeungrook State School, two days a week.
- 287A. To and from Baringhup and Baringhup West, three days a week.
- 23A. To and from Toombon and Donnelly's Creek, two days a week.
- 89A. To and from North Winton State School and Glenrowan, three days a week.
- 327A. To and from Condah and Mission Station, three days a week.
- 466. To and from Melbourne and Prahran, *via* South Yarra, three times a day. Separate vehicles to be used for conveyance of evening mails from Melbourne and Prahran respectively.
- 472. From Melbourne to St. Kilda Post Office direct, three times a day, including conveyance of lettercarrier.
- 473. For the clearance of twelve Letter Boxes in St. Kilda, three times a day, and of any additional boxes, not exceeding two, that may be established within the borough during the year, including the conveyance of a lettercarrier; covered vehicles to be used. One of the clearances to be made between 2 and 3 a.m. Also for the conveyance of mails from St. Kilda to Melbourne, once a day, by way of St. Kilda Railway Station, Prahran Post Office, Toorak Post Office, Receiving Box, Chapel street; Pillar 101, South Yarra Railway Station; Pillar 100, Park and Martin streets; South Yarra Post Office; Pillar 34, Tivoli place and Punt Hill, and Pillar 99, Domain road; including conveyance of a lettercarrier, to start from St. Kilda about 3 a.m.
- 475. To and from Melbourne and Moonee Ponds, *via* Flemington, twice a day; from Moonee Ponds to Melbourne, *via* Flemington, once a day; from Moonee Ponds to Essendon, once a day; also from Melbourne to Moonee Ponds, *via* Flemington, at midday on Saturdays.
- 145A. To and from Campaspe and Mount Pleasant State School, two days a week.
- 151A. To and from Toolamba (Anderson's) and Toolamba East, three days a week.
- 228A. To and from Stawell and Fyan's Creek, two days a week. Contract terminable at one month's notice.
- 391A. To and from Elaine Post Office and Mount Doran State School, three days a week.
- 484A. To and from Burwood and Tally Ho, six days a week.
- 497B. To and from the Post Office and Railway Station, Lilydale, twice a day (see clause No. 15 of conditions of tender).
- 497A. To and from the Post Office and Railway Station, Box Hill, twice a day (see clause No. 15 of conditions of tender).
- 498B. To and from the Post Office and Railway Station, Ringwood, twice a day (see clause 15 of conditions of tender.)
- 498C. To and from Post Office and Railway Station, Blackburn, twice a day (see clause No. 15 of conditions of tender).
- 211A. To and from Wooroonooke and Chirrup Swamp, once a week.
- 133A. To and from Gunbower and Patho South (J. S. Carruthers), two days a week.
- 96B. To and from Lako Rowan and North Boweya, three days a week.
- 219. To and from Barrakee and Woosang, three days a week.
- 222A. To and from Towaninnie and Tittybong (Ingram's), two days a week.
- 243A. To and from Natimuk and Mt. Arapiles, two days a week.
- 358A. To and from Elliminyt and Barongarook State School No. 2210, two days a week.
- 385A. To and from Yarrpturk and Southern Cross, four days a week.
- 109A. To and from Dookie and Yabba Yabba (C. Stewart's), *via* Yabba Yabba State School, three days a week.
- 312B. To and from Benayeo and Tellageira (Holme's Farm), three days a week.
- 202A. To and from Darkbonee Railway Station and State School 1657, Sutherland's Plains, once a day.
- 220A. To and from the Post Office and Railway Station, Barrakee, twice a day (see clause No. 15 of conditions of tender).
- 219A. To and from Post Office and Railway Station Charlton, twice a day (see clause No. 15 of conditions of tender).
- 225A. To and from the Post Office and Railway Station, Mt. Wycheproof, once a day (see clause No. 15 of conditions of tender).
- 176A. To and from the Post Office and Railway Station, Boort, once a day (see clause No. 15 of conditions of tender).
- 144A. To and from the Post Office and Railway Station, Mitiamo, once or twice a day (see clause No. 15 of conditions of tender).
- 172B. To and from the Post Office and Railway Station, Yallock, once or twice a day (see clause No. 15 of conditions of tender).

- 184B. To and from the Post Office and Railway Station, Mologa, once or twice a day, from date of opening of Kerang Railway (see clause No. 15 of conditions of tender).
 - 141B. To and from the Post Office and Railway Station, Pyramid Hill, twice a day, from date of opening of Kerang Railway (see clause No. 15 of conditions of tender).
 - 182A. To and from Post Office and Railway Station, Tragowel, twice a day, from date of opening of Kerang Railway (see clause No. 15 of conditions of tender).
 - 181A. To and from the Post Office and Railway Station, Kerang, once a day, from date of opening of Kerang Railway (see clause No. 15 of conditions of tender).
 - 168A. To and from Raywood Post Office and Railway Station, once or twice a day (see clause No. 15 of conditions of tender).
 - 168B. To and from Sebastian Post Office and Railway Station, once a day (see clause No. 15 of conditions of tender).
 - 329A. To and from Camperdown Post Office and Railway Station, twice a day (see clause 15 of conditions of tender.)
- G. D. LANGRIDGE,
Acting Postmaster-General.
- General Post Office,
Melbourne, 9th May 1883.

Insolvency Notices.

The Insolvency Statute 1871.—In the Court of Insolvency, Northern District, at Beechworth.—In the estate of JOHN MOONEY, of Pino Lodge North, in the colony of Victoria, farmer.

NOTICE is hereby given that a general meeting of creditors in the above estate will be held at the Court House, Beechworth, on Wednesday the 30th day of May A.D. 1883, at the hour of Eleven o'clock in the forenoon, for proof of debts and for the election of a trustee or trustees in the said estate, not exceeding two, and for the other purposes mentioned in the 53rd section of the said Insolvency Statute 1871.

Dated at Beechworth the 18th day of May 1883.

P. J. DWYER,
Chief Clerk.

The Insolvency Statute 1871.—In the Court of Insolvency, Northern District, at Benalla.

NOTICE is hereby given that the estate of Julia Fitzgerald, of Mansfield, widow, now out of business, but formerly hotelkeeper at Mansfield, has been sequestrated, and that a general meeting of creditors has been appointed to be held at the Court House, Benalla, on Tuesday the fifth day of June 1883, for the purposes set forth in the 53rd section of the Insolvency Statute 1871.

Dated at Benalla this 19th day of May A.D. 1883.

E. NOTLEY MOORE,
Chief Clerk.

In the Court of Insolvency, Southern District, Geelong.—No. 3158.—In the estate of EMIL RHODE, of Barongarook, in the colony of Victoria, laborer.

NOTICE is hereby given that a general meeting of creditors in the above estate will be held at the Supreme Court House, Geelong, on Wednesday the 30th day of May A.D. 1883, at the hour of Twelve o'clock noon, for proof of debts and for the election of a trustee in the said estate.

Dated at Geelong the 21st day of May 1883.

W. E. WHEELER,
Chief Clerk.

In the Court of Insolvency, Ballarat.—No. 738.—In the matter of WILLIAM DYER, of Windermere, in the colony of Victoria, laborer.

NOTICE is hereby given that the estate of the said William Dyer has been sequestrated, and I do hereby appoint a general meeting of creditors herein, to be held at the Court House, at Ballarat, on Monday the 28th day of May 1883, at the hour of Eleven o'clock in the forenoon, for the purposes set forth in the 53rd section of the Insolvency Statute 1871.

Dated at Ballarat, in the said colony, this 21st day of May 1883.

J. J. O'MEARA,
Chief Clerk.

Mr. W. D. McKee is the assignee named in the order, and Messrs. Hardy and Madden are the solicitors acting in the insolvency.

In the Court of Insolvency, Shepparton.—In re WILLIAM COMBER, of Numurkah, draper's assistant.

NOTICE is hereby given that the estate of the said William Comber has been sequestrated, and that a general meeting of creditors will be held at the Court House, Shepparton, on Wednesday the 30th day of May 1883, at Eleven o'clock in the forenoon, for the purposes set forth in the 53rd section of the Insolvency Statute 1871.

Dated the 21st day of May 1883.

DUGALD MUNRO,
Chief Clerk.

In the Court of Insolvency, Horsham.—In the estate of RICHARD WESTERN ELLIOTT, of Horsham, in the colony of Victoria, coachbuilder and general blacksmith.

NOTICE is hereby given that a general meeting of creditors in the above estate will be held at the Court House, Horsham, on Thursday the 31st day of May A.D. 1883, at the hour of Two o'clock in the afternoon, for the purposes set forth in the 53rd section of the Insolvency Statute 1871.

Dated at Horsham the 21st day of May 1883.

C. G. HOLMES,
Chief Clerk.

In the Court of Insolvency, Portland.—In the estate of WILLIAM WEBSTER STUCHBERRY, of Portland, in the colony of Victoria, laborer.

NOTICE is hereby given that a general meeting of creditors in the above estate will be held at the Court House, Portland, on Tuesday the 29th day of May A.D. 1883, at the hour of Eleven o'clock in the forenoon, for proof of debts and for the election of a trustee in the said estate.

Dated at Portland the 22nd day of May 1883.

W. S. A. PONSFORD,
Chief Clerk.

In the Court of Insolvency, Melbourne.

NOTICE is hereby given that the estates of Henry Makin Rowbotham, of Melbourne, commission agent, 4198; John McMahon, of Nar Nar Goon, farmer, 4199; Margaret Paul, of North Fitzroy, grocer, 4200, have been sequestrated; and that general meetings of creditors in the said estates will be held at the Insolvency Court Offices, Queen street, in the city of Melbourne, on Monday the 28th day of May A.D. 1883, at the hour of Eleven o'clock in the forenoon, for the election of trustees and for the other purposes mentioned in the 53rd section of the Insolvency Statute 1871.

Dated at Melbourne this 23rd day of May A.D. 1883.

CHAS. P. WILLIAMS,
Chief Clerk.

Private Advertisements.

SHIRE OF BERWICK.

IN pursuance of the powers conferred by the Local Government Act 1874, No. 506, the President, Councillors, and Ratepayers of the Shire of Berwick do hereby give notice that it is their intention to open a one-chain road through the selection of T. D. Scholes, of allotment No. 5, parish of Bunyip, from the main Gippsland road south to a one-chain road, and that this proposed new road is on the west boundary of the above allotment and on the east of allotment No. 4.

It is also the intention to close and convey to W. H. Scholes the one-chain road running from north-west to south-east through allotment No. 4, in the parish of Bunyip, such road being reported as no longer required for public use.

Plans of these roads are at the office of the council, Shire Hall, Berwick, for inspection of persons interested.

All persons affected by the closing of the old road, or by the opening of the new road, are to set forth in writing to the Shire Secretary, Berwick, their objections to same within forty days from this date.

G. W. ROBINSON, Shire Secretary. 2857
May 17th 1883.

CITY OF BALLAARAT.

BYE-LAW No. 64.

A Bye-law of the City of Ballarat, made under section 213 of the "Local Government Act 1874," and numbered 64, for the Regulation and Government of Drivers of Bicycles and other Velocipedes.

IN pursuance of the powers conferred by the Local Government Act 1874, the Mayor, Councillors, and Citizens of the City of Ballarat order as follows:—

1. Throughout this bye-law the expression "machine" shall mean a bicycle, tricycle, or velocipede.

2. A person shall not drive, ride, or impel a machine upon any footway made or set apart for the use of foot passengers.

3. Every person who drives, rides, or impels a machine during the hours between sunset and sunrise shall carry a lamp which shall be attached to the machine, and shall be so constructed and placed as to exhibit a light in the direction in which he is proceeding, and such lamp shall be so lighted and kept lighted as to afford adequate means of signalling the approach and position of such machine.

4. Every person who drives, rides, or impels a machine shall keep the same upon the near or left-hand side of the carriage-way, and whenever he shall overtake with such machine any waggon, cart, carriage, or other vehicle, or any horse or other beast of burden, or any foot passenger, proceeding along the carriage-way he shall, within a reasonable distance from and before passing such waggon, cart, or carriage, horse, or other beast of burden, or such foot passenger, by sounding a bell or whistle, give audible and sufficient warning of the approach of his machine.

5. Every person driving, riding, or impelling a machine who overtakes and passes any vehicle, or any horse, or any other beast of burden, shall keep such machine to the right or off side of such vehicle or animal.

6. In every case where a person driving, riding or impelling a machine meets or overtakes any waggon, cart, or carriage, or any horse or other beast of burden, and where any animal drawing such waggon, cart, or carriage, or such horse or other beast of burden may on such meeting or overtaking become restive or alarmed, or may cease to be under the due control of the person for the time being in charge of such waggon, cart, or carriage, or such horse or other beast of burden, the person riding such machine shall dismount as speedily as possible, and shall continue dismounted so long as may be reasonably necessary.

7. Every person offending against any of the provisions of this bye-law shall be liable, on conviction thereof, to a penalty not exceeding Five pounds.

Passed the 7th day of May 1883.

(L.S.) F. M. CLAXTON, Mayor.
A. T. MORRISON, Councillor.
GEORGE PERRY, Town Clerk.

BYE-LAW No. 7.

A Bye-law of the Borough of Echuca under the "Weights and Measures Statute 1864," and numbered 7, for regulating the duties of the Weights and Measures Inspector, and Scale of Fees for use of weights and measures.

IN pursuance of the powers conferred by the "Weights and Measures Statute 1864" the Mayor, Councillors, and Burgesses of the Borough of Echuca authorize as follow:—

The inspector shall attend at the Town Hall from 9 o'clock a.m. till 12 o'clock noon on every Monday, and shall make one visit to every place of business known to sell any article by weights or measures at least once in every three months.

That the scale of fees to be charged for comparing and stamping, where necessary, weights and measures, shall be as follows:—

	s.	d.
Avoidupois weights, each 56 lbs. ...	0	3
" " " 28 " ...	0	3
" " " 14 " ...	0	3
" " " lb. under 14 lbs. ...	0	1
" " " part of lb. under 1 lb. ...	0	1
Weighing machines, each cwt. up to 10 cwt. ...	0	6
" " " cwt. or part of cwt. over 10 cwt. ...	0	3
Spring balances, each 14 lbs. or under ...	0	6
" " " addal. 14 lbs. or part of 14 lbs. ...	0	3
Troy weights, each 100 oz. ...	2	0
" " " 50 oz. ...	1	0
" " " 30 oz. ...	0	9
" " " 16 oz. ...	0	4
" " " 8 to 8 oz., each ...	0	3
" " " 8 oz. to 1 oz., each ...	0	3
" " " all under 1 oz. ...	0	2
Beams for troy weight, each ...	2	0
Grain and other, each bushel ...	1	0
" " " half-bushel ...	0	6
Measures of capacity, each peck or under ...	0	2
Metal measures, all measures 1 gallon and upwards, per gallon ...	0	1
For liquors, each under 1 gallon ...	0	1

Passed this 9th day of May 1883.

(Borough) WALTER W. MOORE, Mayor.
(Seal.) C. E. PASCOE, Town Clerk.

Town Hall, Echuca, 9th May 1883.

SHIRE OF ST. ARNAUD.

PUBLIC POUND.

NOTICE is hereby given that, in pursuance of the provisions of section eleven of the "Pounds Act 1874," the Council of the Shire of St. Arnaud have appointed Mr. Henry Phillips' Yards, Warracknabeal, to be a Pound, to be known as the Warracknabeal Pound.

By order of the Council,
ROBT. GORRIE,
Shire Secretary.

Shire Office, St. Arnaud.

NORTH MELBOURNE AND CARLTON PERMANENT BUILDING AND INVESTMENT SOCIETY.

Established 1868.

PROFIT and Loss Account for the Half-year ending 16th April 1883. Abstract of Liabilities and Assets, 16th April 1883.

LIABILITIES.		
To Amount due on investing shares, including interest and accumulated profits thereon...	£25,438	14 5
Less arrears ...	8	1 8
	£25,430	12 9
Borrowers' repayments in advance ...	68	12 8
Deposits and accrued interest ...	16,775	17 2
Commercial Bank ...	4,152	18 3
Balance ...	1,818	8 8
	£48,245	19 6

ASSETS.		
By Present value of loans ...	£42,793	3 6
Arrears and fines due by borrowers ...	918	2 6
Collins street property ...	4,500	0 0
Office furniture, valuation tables, stationery, account books, &c. ...	30	0 0
Fines due by investors ...	4	13 6
	£48,245	19 6

THOMAS O'GRADY, President.
GEORGE A. TERRY, Secretary.

We have audited the books of the North Melbourne and Carlton Permanent Building and Investment Society, and find the same in perfect order; and hereby certify that the above balance-sheet is a correct statement of the accounts of the society. We have also, in conjunction with the solicitor, examined all securities for advances made, and append hereto his certificate in confirmation. We have further ascertained that all properties mortgaged to the society are covered by insurance against loss by fire.

HENRY THOMPSON, } Auditors.
ALEX. H. YOUNG, }

I certify that I have examined all the mortgage securities held by the North Melbourne and Carlton Permanent Building and Investment Society, and find that in each case the title is complete, and that the society is secured for the proper number of shares due on each advance.

16th May 1883.

R. HADEN SMITH, Solicitor. 2865

THE partnership existing between the undersigned under the style or firm of "Robinson & Alger," storekeepers at Kangaroo Flat, has been dissolved by mutual consent as and from the 22nd day of May 1883. Henry Charles Alger will receive all debts due to, and will pay all debts due by, the said firm.

Dated at Sandhurst this twenty-third day of May 1883.
 JNO. D. ROBINSON,
 HENRY C. ALGER.

Witness to signatures—JOHN F. GLEESON, clerk to Mr. Chas. Cohen, solicitor, Sandhurst. 2881

NOTICE is hereby given that the partnership heretofore subsisting between the undersigned William Wright and Henry Dale Edwards, carrying on business in the city of Melbourne as engineers and millwrights, under the firm of "Wright & Edwards," was this day dissolved by mutual consent. All debts due to and owing by the late firm will be received and paid by the said William Wright, who will in future carry on the said business on his own account upon the premises where the same has heretofore been carried on by the said firm.

Dated this twenty-second day of May 1883.
 WILLIAM WRIGHT.

Witness to the signature of William Wright—THOMAS PAVEY, solicitor, Melbourne.

HENRY DALE EDWARDS.

Witness to the signature of Henry Dale Edwards—ALEX. SUTHERLAND. 2882

NOTICE.—The partnership hitherto existing between Frederick Elijah Hiscocks, James Allison, and William Marshall, in the business carried on by them under the style of "Hiscocks, Allison, & Co." at the "Victoria Hall," Bourke street east, in the city of Melbourne, has this day been dissolved by mutual consent, so far as the said James Allison is concerned. Messieurs Hiscocks and Marshall will continue the business, and receive and pay all debts.

Dated this 21st day of May 1883.

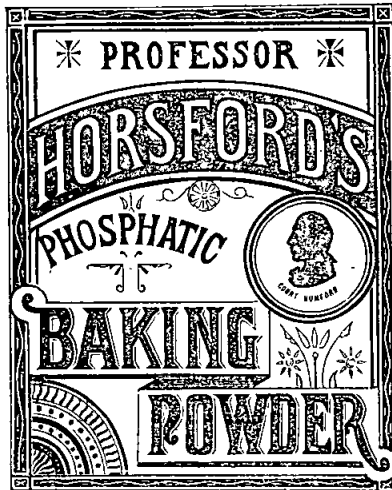
F. E. HISCOCKS,
 JAMES ALLISON,
 WM. MARSHALL.

Witness—THOMAS PAVEY,
 H. HALE BUDD. 2897

APPLICATION FOR REGISTRATION OF MORE THAN ONE TRADE-MARK.—(Nos. 714, 715, and 716.)
 To the Registrar-General, Melbourne.

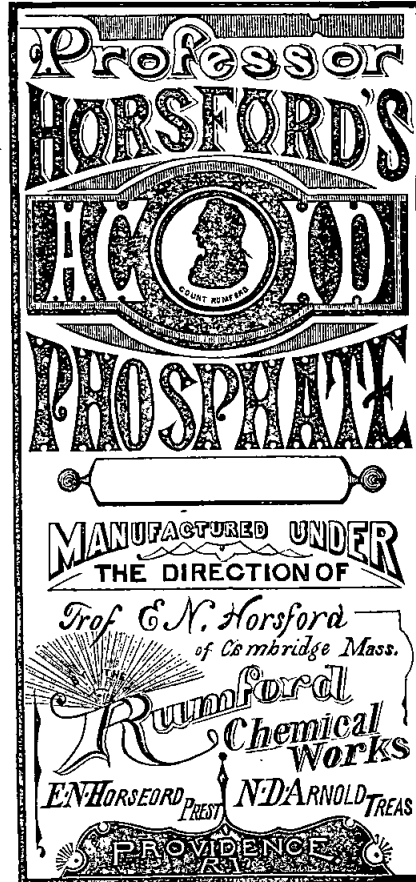
THE Rumford Chemical Works Company, of 58 South Water street, Providence, Rhode Island, United States of America, apply to be registered as proprietors of the following trade-marks, numbered from 1 to 3.

No. 1 is an oblong label, printed in red and black on yellow paper, having an ornamental border, at the right-hand side being a bust in medallion circles, underneath which are the words "Count Rumford" in small sans-serif letters, and immediately beneath an ornamental flower. At the top of the label in latin capitals, with a four-pointed star on either side, is the word "Professor," and beneath, in curved position, on black ground, the word "Horsford's" in runic shaded capitals; and facing the medallion bust before specified is the word "Phosphatic" in latin shaded capitals, with ornamentation above, through, and below; and on the left of the medallion, in an ornamental ribbon, are the words "Baking Powder," each under the other in runic shaded capitals; and in the bottom left-hand corner of the tablet are a series of ornamental quarter circles, as shown herewith:—



No. 2 consists of an oblong tablet, printed in blue on tinted paper, with plain outline border. At the top of the label, under a shaded design, is the word "Professor" in ornamental Roman letters; and beneath, in shaded capitals, "Horsford's." Immediately below is an ornamental device, with bust medallion in the centre, with tinted background, and the words "Count Rumford" in curved position in small sans-serif capitals underneath; and on the left side of the medallion are the letters "AC," on the right "ID," in ornamental capitals. Below, in ornamental capitals immediately above an ornament, is the word "Phosphate." The lower part of the label contains the words "Manufactured under" in shaded sans-serif capitals, and "The direction

of" in sans-serif capitals, with ornamentation between and ruled line beneath. The manufacturer's signature, in writing characters, "Prof. E. N. Horsford of Cambridge, Mass.," is above the words "Rumford Chemical Works," in ornamental Roman letters. From the capital R of the word "Rumford" proceeds a series of dotted lines, figuratively representative of the rising sun, and in the rays of which in a curve are the words "By the" in small sans-serif. At the immediate foot of the label is a device, with a perpendicular spear head or arrow point rising from the centre, and within the said device the word "Providence" in sans-serif, and the letters "R. I." underneath in Roman letters, having a point between each, and the letter "I" slanting from left to right; and on the left side of the spear or arrow head "E. N. Horsford, Prest.," and in the right of the before-mentioned perpendicular arrow head or spear "N. D. Arnold, Treas.," both in sans-serif capitals with plain Roman initial letters, as shown herewith:—



No. 3 is a small label, with directions for use, with a bust medallion in light shade, with the words "Benjamin, Count Rumford, born 1753, died 1814," encircling same, as shown herewith:—



We desire that the said trade-marks may be registered in respect of the description of goods following, that is to say:—

As to No. 1, in respect of the following goods contained in class 42, that is to say, in respect to Professor Horsford's Phosphatic Baking Powder.

As to Numbers 2 and 3, in respect of the following goods contained in class 1, that is to say, in respect to Professor Horsford's Acid Phosphate.

Dated this 23rd day of May 1883.
 NEWTON D. ARNOLD,
 Treasurer of The Rumford Chemical Works Company.

Trade-mark No. 1 is intended by the said Rumford Chemical Works Company to be applied to jars, vessels, parcels, packages, and cases containing Professor Horsford's Phosphatic Baking Powder.


Trade-mark No. 2 is intended by the said Rumford Chemical Works Company to be applied to packages enclosing bottles containing Professor Horsford's Acid Phosphate; and the smaller label, trade-mark No. 3, to bottles containing the same.

BLAKE & RIGGALL, solicitors, 24 William street, Melbourne. 2860

APPLICATION FOR REGISTRATION OF ONE
TRADE-MARK.—(No. 717.)

To the Registrar-General, Melbourne.
THE undersigned, the firm of A. P. Hotaling and Company, of Numbers 429 to 437 Jackson street, San Francisco, California, merchants, apply to be registered as proprietors of a trade-mark, described as follows:—

"An oblong label, printed in red ink, having an inner label, of fancy chequered design and outline, in the centre of which, in a compartment on a white ground, is the picture of a kangaroo in a sitting posture, with native foliage in the back ground. Above the picture, in a curved position, are the words, in white Roman capitals, shaded, "A. P. Hotaling and Co.'s", underneath which, also in a curved position, are the words, sans serif shaded capitals, "Old Bourbon Whiskey." Beneath the picture of the kangaroo, in Roman shaded capitals, is the name of the firm, "Barron, Moxham, & Co.," and underneath this, in Roman white letters, on an ornamental device, the word "Sydney." The words "Sole Agents for" follow in small sans serif capitals, and beneath this, in a curved position, in Roman shaded capitals, is the word "Australasia," And which is represented in the wood-cut herewith:—



We desire that the said trade-mark may be registered in respect of the description of goods following, contained in class 43, that is to say in respect to Messieurs A. P. Hotaling and Company's Bourbon Whiskey.

Dated this 23rd day of May 1883.

A. P. HOTALING & Co.,
By their Solicitors,
BLAKE & RIGGALL.

Blake and Riggall, Solicitors, 24 William street Melbourne.
2859

APPLICATION FOR REGISTRATION OF ONE
TRADE-MARK.—(No. 713.)

To the Registrar-General, Melbourne.
HENRY ALBERT DAVIS, of No. 2 Bunhill row, in the City of London, in England, wholesale and export umbrella manufacturer, apply to be registered as proprietor of a trade-mark consisting of a representation of the metal cap used in manufacturing my "Compactum" Umbrellas, and bearing the word "Compactum" thus:—



I desire that the said trade-mark may be registered in respect of the descriptions of goods following, contained in Class 50, that is to say, in respect of umbrellas and parasols.

HENRY ALBERT DAVIS,
By his agent,
RICE T. HOPKINS.

Witness—W. C. HART.
EDWARD WATERS, agent for applicant. 2868

Patent for "Improvements in or relating to apparatus for the generation, distribution, and utilization of electrical energy."
THIS is to notify that Thomas Alva Edison, of Menlo Park, New Jersey, United States of America, electrician, did, on the eighteenth day of May 1883, deposit at the office of the Registrar-General, in Melbourne, a specification, or instrument in writing, under his hand and seal, particularly describing and ascertaining the nature of the said invention, and in what manner the same is to be performed; and that by reason of such deposit the said invention is protected and secured to him exclusively for the term of six calendar months thence next ensuing: And I do further notify that the said Thomas Alva Edison has given notice, in writing, at my chambers for patent cases, of his intention to proceed with his application for letters patent for the said invention, and that

No. 54.—MAY 25, 1883.—3.

I have appointed Monday the twenty-fifth day of June next, at Eleven o'clock in the forenoon, at my said chambers, to hear and consider the said application and all objections thereto; and I do hereby require all persons having an interest in opposing the grant of such letters patent to leave, on or before the twenty-first day of June, at my said chambers for patent cases, in Melbourne, particulars in writing of their objections to the said application, otherwise they will be precluded from urging the same.

Given under my hand this twenty-third day of May A.D. 1883.

GEO. B. KERFERD,
Attorney-General.

Chambers of the Law Officer for Patent Cases, Patent Office,
Registrar-General's Department, Queen street, Melbourne. 2866

Patent for "Improvements in the treatment of malt to produce an article of diet which may be used as a substitute for coffee."
(Being a communication from abroad by Arthur Conroy and Michael Conroy, both of Liverpool, in England.)

THIS is to notify that Herbert Rocks and Henry Thomas Tompsitt, both of Melbourne, wholesale druggists, did, on the twenty-third day of May 1883, deposit at the office of the Registrar-General, in Melbourne, a specification, or instrument in writing, under their hands and seals, particularly describing and ascertaining the nature of the said invention, and in what manner the same is to be performed; and that by reason of such deposit the said invention is protected and secured to them exclusively for the term of six calendar months thence next ensuing: And I do further notify that the said Herbert Rocks and Henry Thomas Tompsitt have given notice, in writing, at my chambers for patent cases, of their intention to proceed with their application for letters patent for the said invention, and that I have appointed Monday the twenty-fifth day of June next, at Eleven o'clock in the forenoon, at my said chambers, to hear and consider the said application and all objections thereto; and I do hereby require all persons having an interest in opposing the grant of such letters patent to leave, on or before the twenty-first day of June, at my said chambers for patent cases, in Melbourne, particulars in writing of their objections to the said application, otherwise they will be precluded from urging the same.

Given under my hand this twenty-third day of May A.D. 1883.

GEO. B. KERFERD,
Attorney-General.

Chambers of the Law Officer for Patent Cases, Patent Office,
Registrar-General's Department, Queen street, Melbourne.
VAUGHAN & DERHAM, 66 Chancery lane, Melbourne. 2867

Mining Notices.

GRAVEN'S NEW CHUM COMPANY NO LIABILITY.
NOTICE.—An Extraordinary Meeting of shareholders of the above company will be held on Tuesday the 5th day of June 1883, at Eleven o'clock a.m., at the office of the company, Albion Chambers, Sandhurst.

Business:

1. To consider the offer made by the executors of the late William Craven for the extension of the term of the company's lease, and to pass such resolutions with respect thereto as the meeting may think fit.
2. To increase the capital of the company by increasing the amount payable in respect of each share to such an amount as the meeting shall direct, or by the issue of new shares, or by both of these means, such increase to be in the case of new shares of such amount, and to be divided into shares of such respective amounts, and either fully paid up or otherwise, as the meeting shall direct.
3. To direct upon what terms such new shares shall be issued.
4. To authorize the directors to issue to the executors of the late William Craven such number of fully paid-up shares as the meeting shall determine, in consideration of a reduction of the tribute payable by the company to such rate as the meeting shall fix.
5. To alter rule 29 of the company's rules as the meeting may think fit.
6. To authorize the directors to do and execute all acts, deeds, and things necessary to give effect to all or any of the resolutions passed at such meeting.
7. To confirm the minutes of the meeting.

2804 WILLIAM WEKES BARKER, Manager.

**LONG GULLY UNITED GOLD MINING COMPANY
NO LIABILITY.**

NOTICE.—An Extraordinary Meeting of the above company will be held at the George Hotel, Lydiard street, Ballarat, on Saturday the 2nd June 1883 at 3.30 o'clock p.m.
Business: To increase the capital of the company in such manner and for such additional amount as the meeting may direct. To confirm the minutes of the said meeting.

By order,

GEORGE WILKINS, Manager.

13 Lynn's Chambers, Ballarat. 2810

**THE SEE-IT-OUT GOLD MINING CO., BRIAGOLONG
(LIMITED).**

AN adjourned Extraordinary Meeting of shareholders in the above company will be held on the first day of June 1883, at 7 o'clock, at Mechanics' Institute, Briagolong.
Business: To give assent and authority to the directors to let the mine on tribute for the term of the lease or otherwise, and to order thereon and confirm the minutes of said meeting.

2821

M. LANDY, Manager.

NOTICE is hereby given that an Extraordinary Meeting of the Alfred Tin Mining Company (No Liability) will be held on Monday the fourth day of June 1883, at Four o'clock in the afternoon, at Scott's Hotel, Collins street west, in the city of Melbourne, for the transaction of the following business:—

1. To pass a resolution requiring the said company to be voluntarily wound up.
2. To pass a resolution determining the course to be pursued by the directors for that purpose, and the mode of disposal of any surplus of the company's property which may remain after the completion of the winding up.
3. To pass a resolution directing the disposal of the company's books and documents.
4. And to pass such other resolutions as may be required by the Act Number 409 to be passed, in order to enable the said company to be wound up.

Dated this fifteenth day of May 1883.
T. H. LEMPRIERE, Manager. 2829
54 Queen street, Melbourne.

ST. ARNAUD QUARTZ SAND AND PYRITES GOLD COMPANY NO LIABILITY, ST. ARNAUD.

AN Extraordinary Meeting of shareholders will be held at the Bull and Mouth Hotel, Bourke street, Melbourne, on Monday, June 4th 1883, at 8 p.m.

Business: To consider the present financial position of the company and to confirm the minutes of the meeting.
2837 HENRY SINNATT, Manager.

NOTICE is hereby given that an Extraordinary Meeting of the South Alfred Tin Mining Company (No Liability) will be held on Monday the fourth day of June 1883, at Three o'clock in the afternoon, at Scott's Hotel, Collins street west, in the city of Melbourne, for the transaction of the following business:—

1. To pass a resolution requiring the said company to be voluntarily wound up.
 2. To pass a resolution determining the course to be pursued by the directors for that purpose, and the mode of disposal of any surplus of the company's property which may remain after the completion of the winding up.
 3. To pass a resolution directing the disposal of the company's books and documents.
 4. And to pass such other resolutions as may be required by the Act Number 409 to be passed, in order to enable the said company to be wound up.
- Dated this fifteenth day of May 1883.
2838 T. H. LEMPRIERE, Manager.

THE GREAT KOETONG TIN MINING COMPANY (NO LIABILITY), KOETONG CREEK, UPPER MURRAY.

NOTICE is hereby given that the Ordinary Half-Yearly Meeting of the shareholders will be held at Scott's Hotel, Collins street west, Melbourne, on Thursday, 31st May 1883, at 4 o'clock p.m.

- Business:**
- To receive the directors' report and financial statement for the half-year ending 19th May 1883.
 - To elect directors for the ensuing 12 months, the present board retiring according to the rules, but are eligible for re-election, viz.:—Messrs. S. L. Chapman, E. Gough, W. E. Hay, E. C. Newbould, and J. B. Scott.
 - To elect two auditors for the ensuing 12 months; and
 - To transact any other business that may come before the meeting.

Ebenr. Cox, Manager. 2894
Melbourne, 21st May 1883.

THE OWEN'S FREEHOLD QUARTZ MINING CO., NO LIABILITY, SEBASTOPOL.

NOTICE is hereby given that an Extraordinary Meeting of the shareholders in the above company will be held at Hager's Criterion Hotel, Doveton street, in the city of Ballarat, on Monday the 11th day of June 1883, at Eight (8) o'clock in the evening.

Business: To authorize the directors to borrow money, and to secure the repayment thereof and interest thereon, as also of any sums previously borrowed, or of any liability incurred by the directors on behalf of the company.

Dated the 23rd day of May 1883.
(By order) J. W. H. IRVINE, Manager. 2947
24 Lydiard street, Ballarat.

SERGEANT'S FREEHOLD QUARTZ MINING COMPANY NO LIABILITY, BALLARAT.

NOTICE.—An Extraordinary Meeting of shareholders in the above-named company will be held at the Unicorn Hotel, Sturt street, Ballarat, on Wednesday the 6th day of June 1883, at Eight o'clock p.m.

- Business:**
1. To authorize the directors and manager of the company to borrow money, and secure the repayment thereof and interest thereon by giving a mortgage and a bill of sale over the machinery, plant, goods, chattels, and effects of the said company, and to execute and do all such further acts as may be necessary for securing the repayment of the money borrowed; also to transact any other business that may arise therefrom.
 2. To decide on letting the mine on tribute or otherwise.
 3. To confirm minutes of said meeting.

Dated Ballarat 21st May 1883.
2948 WILLIAM G. WILLIAMS, Manager.

CURRAN'S FREEHOLD QUARTZ MINING COMPANY "NO LIABILITY," GOLDSBOROUGH.

AN Extraordinary Meeting of the shareholders of the above-mentioned company is hereby convened to be held at the office, 5 Lydiard street south, Ballarat, on Saturday the ninth day of June 1883, at the hour of Twelve o'clock noon.

Business:
To confirm the action of directors in selling the freehold, leasehold, plant, machinery, and effects of the company.
That the company be voluntarily wound up.
That the surplus funds be divided *pro rata* among the shareholders.

Confirm the minutes of the meeting.
2950 CHAS. BARKER, Manager.

BONA FIDE GOLD MINING COMPANY NO LIABILITY, REEDY CREEK.

CALL of One halfpenny per share has been made, payable at the office of the company, 58 Chancery lane, Melbourne, on Wednesday, 13th June next.
2809 W. DOWNING, Manager.

PROVIDENCE MINING COMPANY NO LIABILITY.

CALL, No. 42, of One penny per share on shares Nos. 1 to 24,000 inclusive has been made in the above-named company, due and payable at the office on Wednesday, June 13th 1883.
2870 GEORGE BROWN, Manager.

MOUNTER'S GOLD MINING COY. (NO LIABILITY), BARRY'S REEF.

NOTICE.—A Call (the 9th) of One penny per share has been made upon the capital of the company, payable to the manager, at the company's office, 41 Queen street, Melbourne, on or before Wednesday the 13th June 1883.

Melbourne, May 17th 1883.
2883 CHAS. J. LEWIS, Manager.

WHIP AND JERSEY JUNCTION GOLD MINING COMPANY, NO LIABILITY, SANDHURST.

NOTICE is hereby given that a Call (the first) of One penny per share has been this day made on the uncalled capital of the above-named company, due on Wednesday, June 13, 1883, and payable to the undersigned, at 1 Queen street, Melbourne.
Dated at Melbourne this 10th day of May 1883.
2893 E. C. NEWBOULD, Manager.

THE TRY AGAIN GOLD AND TIN MINING COMPANY NO LIABILITY, ELDERADO.

CALL, the fourth, of Sixpence per share on the capital of the company has been made, payable at the company's office, Mackay street, Eldorado, on Wednesday, 13th June 1883.
2901 H. HORROCKS, Manager.

THE CITY OF SANDHURST GOLD MINING COMPANY REGISTERED.

NOTICE.—A Call (36th) of Sixpence per share has been made, payable at the company's office, View point, Sandhurst, on Wednesday, June 13, 1883.
2905 HENRY VON DER HEYDE, Manager.

HUSTLER'S ROYAL RESERVE COMPANY No. 2 LIMITED.

NOTICE.—A Call (4th) of Sixpence per share has been made, payable at the company's office, View point, Sandhurst, on Wednesday, June 13, 1883.
2906 HENRY VON DER HEYDE, Manager.

GREAT SOUTHERN HUSTLERS AND REDAN GOLD MINING COMPANY (NO LIABILITY).

CALL (the third) of One halfpenny per share has been made on the capital of the above company, payable at the office of the company, Victoria Chambers, Sandhurst, on Wednesday the 13th day of June 1883.
2907 J. NEESON, Manager.

LONDONDERRY GOLD MINING COMPANY, REGISTERED.

NOTICE.—A Call (19th) of One pound per share has this day been made on the capital stock of the company, payable at the company's office, on 13 June ensuing.
R. B. FLETCHER, Manager. 2908
Sandhurst, 18th May 1883.

MACBETH GOLD MINING COMPANY NO LIABILITY.

NOTICE is hereby given that a Call, the 5th, of 2d. per share has been made, payable at the company's office, Eaglehawk, on Wednesday the 13th of June 1883.
2909 HAY KIRKWOOD, Manager.

IMPERIAL G. G. GOLD MINING COMPANY NO LIABILITY.

NOTICE.—A Call (the 6th) of One penny per share has been made on the capital of the company, due and payable at the company's office, View Point, Sandhurst, on Wednesday, 13th June 1883.
2910 CHRISTOPHER MOORE, Manager.

NAPOLEON UNITED COMPANY NO LIABILITY.

NOTICE.—A Call (the 19th) of Threepence per share has been made on the capital of the company, due and payable at the company's office, View Point, Sandhurst, on Wednesday, 13th June 1883.
2911 CHRISTOPHER MOORE, Manager.

ROYAL STANDARD COMPANY REGISTERED.
NOTICE.—A Call (the eleventh) of One penny per share has been made on the capital of the company, payable at the company's office on Wednesday, 13th June 1883.
 JOHN H. SAVILLE, Manager.
 Victoria Chambers, Sandhurst, 22nd May 1883. 2912

THE BELLTOPPER HILL QUARTZ MINING COMPANY, LIMITED, MALMSBURY.
A CALL (the third) of One halfpenny per share has been made on the capital of the above company, payable at the office of the company, Mollison street, Kyneton, on Wednesday, 13th June 1883.
 H. L. BUSCOMBE, Manager.
 2954

Second Schedule.

I THE undersigned, hereby make application to register the South Red, White, and Blue Tribute Company as a limited company under the provisions of "The Mining Companies Act 1871."

1. The name of the company is to be the South Red, White, and Blue Tribute Company.
2. The place of operations (or intended operations) is at Irons and Sheepshead Reefs, Sandhurst.
3. The registered office of the company will be situated at Sandhurst.
4. The nominal capital of the company is Six thousand pounds, in 24,000 shares of Five shillings each.
5. The number of shares subscribed for is 24,000, being not less than two-thirds of the entire number of shares in the company.
6. The number of paid-up shares (if any) is nil.
7. The amount already paid up is nil.
8. The name of the manager is William George Blackham.
9. The names and addresses and occupations of the shareholders, and the number of shares held by each at this date, are as follows:—

Name, Address, Occupation.	No of Shares.
John Lehman, Sandhurst, butcher	4400
H. N. Fick, Sandhurst, gentleman	3000
Frederick Jarrett, Sandhurst, tailor	2900
John Sharp, Sandhurst, draper	2900
Robert Jones, Sandhurst, produce dealer	1000
James Brown, Sandhurst, grocer	500
Wm. Pendlington, Sandhurst, grocer	1000
Robert Milburn, Sandhurst, confectioner	1000
Mathew Lackie, Sandhurst, miner	300
W. G. Blackham, Sandhurst, legal manager	500
Alfred Hilson, Sandhurst, draper	1500
George Todd, Sandhurst, grocer	1500
John Liversage, Sandhurst, miner	700
Richard Benney, Sandhurst, storekeeper	300
John Keegan, Sandhurst, bootmaker	2500

W. G. BLACKHAM, Manager.
 Dated this 21st day of May 1883.
 Witness to signature—F. H. PAYNE.

I, WILLIAM GEORGE BLACKHAM, do solemnly and sincerely declare that—

1. I am the manager of the said intended company.
 2. The above statement is, to the best of my belief and knowledge, true in every particular.
- And I make this solemn declaration conscientiously believing the same to be true, and by virtue of the provisions of an Act of Parliament of Victoria rendering persons making a false declaration punishable for wilful and corrupt perjury.

W. G. BLACKHAM.
 Taken before me, at Sandhurst, this twenty-first day of May 1883—GEORGE WILLAN, J.P. 2925

PHENIX GOLD MINING COMPANY NO LIABILITY, PANTON HILL.

NOTICE.—All shares, numbered from 6001-24000, upon which the 10th call remains unpaid have become forfeited, and will be sold by public auction on Saturday the 2nd June 1883, at 12 o'clock noon, at 59 Queen street, Melbourne, unless previously redeemed.
 (By order) JAMES W. WOOD, Manager. 2862

KOHINOOR, SIMMONS REEF, MINING COMPANY NO LIABILITY, BLACKWOOD.

NOTICE.—All shares, numbered from 1 to 24000, upon which the 20th call remains unpaid have become forfeited, and will be sold by public auction on Saturday, 2 June 1883, at 12 o'clock noon, at 59 Queen street, Melbourne, unless previously redeemed.
 (By order) JAMES W. WOOD, Manager. 2863

NOTICE.—The undermentioned shares have become forfeited for non-payment of 28th call of Threepence per share, and are liable to be sold if not paid on or before Saturday, 2nd June 1883:—

Nos. 1 to 15000, exclusive of those upon which said call has been paid.
 E. P. DOWDING, Manager. 2871
 Ballarat street, Talbot.

NEW TUBAL GAIN QUARTZ MINING COMPANY LIMITED.

NOTICE.—All forfeited shares in the above-named company, Nos. 1 to 24,000, upon which call 46 of One halfpenny remains unpaid, will be sold by auction in Melbourne, at 8 Collins street east, on Saturday, June 2nd 1883, at 12 o'clock noon.
 GEORGE BROWN, Manager. 2872

COLUMBIAN REEF GOLD MINING COMPANY NO LIABILITY.

A LL shares in default of the 6th call of 1d. per share will be sold by public auction at Naylor, Forbes, & Co.'s rooms, Collins street west, Melbourne, on Monday, 4th June 1883, at 12 noon.
 W. DOWNING, Manager. 2873

ARARAT GRAND JUNCTION DEEP LEADS GOLD MINING COMPANY (NO LIABILITY).

T HE undermentioned shares, forfeited for non-payment of the 16th call of Sixpence per share, will be sold by public auction at Messrs. Gemmell & Tuckett's rooms, Melbourne, at Noon on Monday, 4th June 1883, unless call be previously paid:—
 Nos. 1 to 15,000, exclusive of those on which the said call has been paid.
 T. G. GRANO, Manager. 2884

MAMMOTH QUARTZ MINING COMPANY NO LIABILITY, MALMSBURY.

NOTICE.—All shares forfeited for non-payment of the 11th call of 3d. per share will be sold by public auction by Messrs. Gemmell, Tuckett, & Coy., at their rooms, Collins street west, at 11 a.m. on Saturday, 2nd June 1883, unless said call and expenses are previously paid:—
 Nos. 1 to 24,000 inclusive, except those already paid on.
 By order of the directors,
 JAS. B. MOQUIE, Manager. 2885

THE RISING SUN QUARTZ AND ALLUVIAL GOLD MINING COMPY. NO LIABILITY, MALMSBURY.

NOTICE.—All shares in the above company, numbering from 1 to 20,000, upon which the 20th call of 2d. per share has not been paid are forfeited, and notice is hereby given that they will be sold by auction, at Mr. Thorburn's rooms, Lyttleton street, Castlemaine, on Saturday, 2nd June 1883, at 11 a.m.
 JOHN JEREMY, Manager. 2886
 Malmsbury, May 23rd 1883.

MITTA MITTA COMPANY NO LIABILITY, MILLER'S CREEK, MITTA MITTA.

A LL shares in the above company, from Nos. 1 to 24,000, forfeited for non-payment of the 2nd call of Threepence per share, will be sold by public auction, at Noon, June 2nd 1883, by Mr. William Taylor, 81 Collins street west.
 ARTHUR R. CANE, Manager. 2887

MOUNTAIN GIFT QUARTZ MINING COMPANY NO LIABILITY, LAWSON'S CREEK, MITTA MITTA.

All shares in the above company, from Nos. 1 to 24,000, forfeited for non-payment of the 6th call of One penny per share, will be sold, by public auction, at Noon, June 2nd 1883, by Mr. William Taylor, 81 Collins street west.
 ARTHUR R. CANE, Manager. 2888

FLINDERS G. M. COY. NO LIABILITY, TALBOT.

A LL shares upon which the 19th call of 1d. per share remains unpaid, being forfeited, will be sold by public auction by Messrs. Gemmell, Tuckett, & Co., at their rooms, Collins st. west, Melbourne, on Saturday, 2nd June 1883, at 11 a.m., unless the call and expenses are previously paid:—
 Nos. 1 to 20,000, excepting those upon which the said call has been paid.
 H. SINCLAIR, Manager. 2889
 23 May 1883.

PENTELLIC MARBLE MINING COMPANY NO LIABILITY, UPPER MURRAY.

NOTICE.—All shares upon which the 3rd call of 1d. per share remains unpaid, being forfeited, will be sold by public auction by Messrs. Gemmell, Tuckett, & Co., at their rooms, Collins st. west, Melbourne, on Saturday, 9th June 1883, at 11 a.m., unless the call and expenses are previously paid:—
 Nos. 20,001 to 60,000, excepting those upon which the said call has been paid.
 H. SINCLAIR, Manager. 2890
 23 May 1883.

THE SOUTH ALFRED TIN MINING CO., NO LIABILITY.

A LL shares, No. 1 to 16000, upon which the first call of Sixpence per share remains unpaid will be sold by public auction, on Saturday the 2nd June 1883, at 12 o'clock noon, by Mr. John Bellin, Collins st. east.
 T. H. LEMPRIERE, Manager. 2891

THE NEW NORTH BRITAIN GOLD MINING CO. NO LIABILITY.

A LL shares, No. 1 to 24,000, upon which the 10 call of One penny per share remains unpaid will be sold by public auction, by Mr. J. Bellin, Collins street east, on Saturday the 2nd June 1883, at 12 o'clock noon.
 T. H. LEMPRIERE, Manager. 2892

TRANSIT OF VENUS GOLD & QUARTZ MINING COMPANY NO LIABILITY, GAFNEY'S CREEK.

All shares forfeited for non-payment of the 12 call of 3d. per share, due 9 May 1883, will be sold by auction at Messrs. Gemmell, Tuckett, & Co.'s auction rooms, Collins street w., Melbourne, on Saturday, 2nd of June 1883, unless previously redeemed. Nos. 9001 to 17000, with exception of those shares on which above call has already been paid.—W. GLEDHILL, Manager. 2903

NEW UNION JACK COMPANY NO LIABILITY.
ALL shares, from 1 to 24000, in arrear 15th call will be sold by J. H. Teague & Co., at the Beehive Exchange, Sandhurst, on Saturday, June 2nd, at 4.30 p.m., unless previously redeemed.

JOHN K. SCOTT, Mgr. 2913
 Sandhurst, May 23/83.

GREAT EXTENDED VICTORIA COMPANY (NO LIABILITY).
JH. TEAGUE AND CO. will sell by public auction, at the Beehive Mining Exchange, Sandhurst, on Saturday, 2nd June 1883, at half-past Four o'clock p.m., the undermentioned shares, forfeited for non-payment of seventh call of Threepence per share, unless the said call and expenses are previously paid to me:—
 Shares Nos. from 1 to 24,000, except those upon which the call has been already paid.

W. W. BARKER, Manager. 2914

THE EMPIRE AMALGAMATED COMPANY (NO LIABILITY).
CC. WHITE will sell by public auction, at the Victoria Hotel, Sandhurst, on Saturday, 2nd June 1883, at Four o'clock p.m., the undermentioned shares, forfeited for non-payment of seventeenth call of Threepence per share, unless the said call and expenses are previously paid to me:—
 Shares Nos. from 1 to 33,000, except those upon which the call has been already paid.

W. W. BARKER, Manager. 2915

BRITTS' FREEHOLD COMPANY NO LIABILITY.
NOTICE.—J. H. Teague and Co. will sell by public auction, at the Beehive Exchange, Sandhurst, on Saturday, 2nd June 1883, at 4.30 p.m., the undermentioned shares, forfeited for non-payment of the seventh call of Sixpence per share:—
 W. J. Irwin, 8001 to 8100 = 100.

WILLIAM DAVIDSON, Manager. 2916

BRITTS' FREEHOLD COMPANY NO LIABILITY.
NOTICE.—J. H. Teague & Co. will sell by public auction, at the Beehive Exchange, Sandhurst, on Saturday, 2nd June 1883, at 4.30 p.m., all shares forfeited for non-payment of the tenth call of Sixpence per share.

WILLIAM DAVIDSON, Manager. 2917

GOLDEN CROWN GOLD MINING COMPANY, NO LIABILITY.
NOTICE is hereby given that every share, from 1 to 24,000, on which the 1st call of 2d. per share remains unpaid are forfeited, and will be sold by public auction on Saturday, 2nd of June 1883, at Sandhurst.

HAY KIRKWOOD, Manager. 2918

NORTH MOON GOLD MINING COMPANY, NO LIABILITY.
NOTICE.—All shares forfeited from 1 to 24,000, on which the 8th call of One halfpenny per share remains unpaid, will be sold by public auction by H. White & Co., at the Victoria Hotel, on June 2nd /83, at 4 p.m.

R. B. FLETCHER, Manager. 2919

UNITED WHIP & JERSEY MINING COMPANY NO LIABILITY.
NOTICE.—All shares, from 1 to 32,000 inclusive, on which the 9th call of Sixpence per share remains unpaid are forfeited, and will be sold by public auction, at the Beehive Exchange, Sandhurst, at 4.30 p.m., on Saturday, 2nd June 1883, unless the said call and expenses are previously paid.

CHRISTOPHER MOORE, Manager. 2920

PRINCESS ALEXANDRA GOLD MINING COMPANY (NO LIABILITY).
NOTICE.—All shares, from 1 to 24,000, on which the 3rd call of Sixpence remains unpaid will be sold by public auction, at the Beehive Exchange, Sandhurst, on Saturday, June 2, 1883, at 4.30 p.m., unless the call with expenses be previously paid to me.

HENRY VON DER HEYDE, Manager. 2921

THE EUREKA EXTENDED COMPANY (NO LIABILITY).
NOTICE.—All shares, from 1 to 30,000, on which the 23rd call of Sixpence remains unpaid will be sold by public auction, at the Victoria Hotel, Sandhurst, on Saturday, June 2, 1883, at Four p.m., unless the call with expenses be previously paid to me.

HENRY VON DER HEYDE, Manager. 2922

UNITED JOHNSON'S QUARTZ MINING COMPANY (REGISTERED).
HOLMES, WHITE, & CO. will sell by auction, at the Victoria Hotel, Sandhurst, on Saturday, 2nd June 1883, at 4 o'clock p.m., all shares in this company, from No. 1 to 32,870 inclusive, which are forfeited for non-payment of the 13th call of Threepence per share, unless such shares are sooner redeemed and expenses paid.

SYDNEY GEO. COLE, Manager. 2923

DOYLE'S REEF QUARTZ MINING COMPANY (NO LIABILITY, REEDY CREEK).
ALL shares in the above company on which the 17th call of 2d. remains unpaid are forfeited, and will be sold by public auction, at the company's office, Kilmore, on Saturday, 2nd June 1883, at 1 p.m., unless call and expenses be previously paid to me.

JAMES W. OSBORN, Manager. 2926
 Company's office, Kilmore, 24th May 1883.

ALBERT GOLD MINING AND CRUSHING COMPANY NO LIABILITY.

NOTICE.—The undermentioned shares, forfeited for non-payment of 22nd call of Threepence per share, will be sold by public auction, by Messrs. J. H. Teague and Co., at the Beehive Exchange, Sandhurst, on Saturday, June 2nd 1883, at 4.30 p.m., unless said call is previously paid:—
 Nos. 1 to 1500, 1601 to 2040, 2051 to 2400, 2456 to 3900, 4001 to 4600, 4701 to 4900, 5001 to 5665, 5691 to 5750, 5801 to 5935, 5961 to 5980, 6001 to 6100, 6301 to 6500, 6701 to 7300, 7501 to 7540, 7601 to 14700, 14801 to 15400, 15451 to 17600, 17651 to 18800, 19001 to 21650, 21701 to 23000, 23101 to 23400, 23501 to 23750, 23851 to 23900, 23951 to 24000.
 Diamond Hill, May 21st 1883.

FREDERICK SCHILLING, Manager. 2924

GOLDEN GATE QUARTZ MINING COMPANY (LIMITED), REEDY CREEK.

NOTICE.—The undermentioned shares in the above company, on which the 7th call of One penny per share remains unpaid, are forfeited, and will be sold by public auction, at the company's office, Kilmore, on Saturday, June 2, 1883, at 1 p.m., unless call and expenses be previously paid to me:—
 Nos. 7751-8000, 7501-7750, 15901-17400, 23401-23900, 6001-6500, 6501-7000, 1181-11650, 9351-10250, 23901-24000, 9501-9600, 19901-20000.

JAMES W. OSBORN, Manager. 2927
 Company's office, Kilmore, 24 May 1883.

THE HAUNTED STREAM QUARTZ GOLD MINING COMPANY (NO LIABILITY), TAMBO.

ALL shares in the above company upon which the 4th call is unpaid will be sold at the auction rooms of Messrs. R. Guthridge & Co., Raymond street, Sale, at 11.30 a.m., on Saturday the 2nd day of June 1883.

T. GUTHRIDGE, Manager. 2928

MARTIN'S FREEHOLD GOLD MINING COMPANY NO LIABILITY.

NOTICE.—The undermentioned shares in the above-named company, forfeited for non-payment of the fifth call of Threepence per share, will be sold by public auction, at the Mining Exchange, Sturt street, Ballarat, on Saturday, 2nd June 1883, at Twelve o'clock noon:—
 Nos. 1 to 20,000, exclusive of those upon which said call has been paid.

J. M. BICKETT, Manager. 2929

WEHLA GOLD MINING COMPANY NO LIABILITY.

NOTICE.—The undermentioned shares in the above-named company, forfeited for non-payment of the sixth call of Threepence per share, will be sold by public auction, at the Mining Exchange, Sturt street, Ballarat, on Saturday, 2nd June 1883, at Twelve o'clock noon:—
 Nos. 1 to 12,000, exclusive of those upon which said call has been paid.

J. M. BICKETT, Manager. 2930

SUMMER HILL QUARTZ MINING COMPANY, NO LIABILITY, GORDON.

NOTICE.—Shares in default the 21st call of 6d. per share, due on the 9th May, become absolutely forfeited on the 23rd inst., and will be sold by public auction, at the Corner, Ballarat, on Friday, 1st June 1883.

E. W. SPAIN, Manager. 2931

SMITH'S FREEHOLD UNITED QUARTZ COMPANY NO LIABILITY.

NOTICE.—All shares forfeited for non-payment of the 41st call of Threepence per share will be sold by auction, at Ballarat, Noon, Saturday, 2nd June 1883.

GEORGE WILKINS, Manager. 2932
 13 Lynn's Chambers, Ballarat.

LONG GULLY UNITED G. M. COMPANY NO LIABILITY.

NOTICE.—All shares forfeited for non-payment of the 27th call of Twopence per share will be sold by auction at Ballarat, noon, Saturday, 2nd June 1883.

GEORGE WILKINS, Manager. 2933
 13 Lynns Chambers, Ballarat.

EDDINGTON AND CARISBROOK NO. 1 COMPANY NO LIABILITY, CARISBROOK.

NOTICE.—Shares in default the 8th call of 2d. per share, due on the 9th May, become absolutely forfeited on the 23rd inst., and will be sold by public auction, at the Corner, Ballarat, on Saturday, 2nd June 1883.

E. W. SPAIN, Manager. 2934

LONG POINT AND AUSTRALASIAN EXTENDED GOLD MINING COMPANY NO LIABILITY, CRESWICK.

NOTICE.—All shares in this company forfeited for non-payment of the 21st call of 3d. per share will be sold by public auction, at the Corner, Ballarat, at 12 o'clock noon, on Monday 11th June 1883.

J. W. GRAHAM, Manager. 2935
 Camp street, Ballarat, 23rd May 1883.

GREAT NORTHERN PARKER'S QUARTZ MINING COMPANY NO LIABILITY, GORDONS.

NOTICE.—All shares in arrear of the 21st call of 3d. per share will be sold by public auction, at the Corner, Ballarat, at noon, on Saturday the 2nd day of June 1883, unless previously redeemed and expenses paid.

Nos. 1 to 12,000, exclusive of those already paid on. 2936
 WM. BRADFORD, Manager.

EGERTON NO. ONE COMPANY NO LIABILITY.
NOTICE.—The undermentioned shares, forfeited for non-payment of 1st call of 3d. per share, will be sold by public auction, at Unicorn passage, Sturt street, Ballarat, on Saturday, 2nd June 1883, at 12 noon:—
 Nos. 1 to 24,000, exclusive of those upon which said call has been paid.

J. A. CHALK, Manager. 2937
 49 Sturt street, Ballarat.

HEPBURN NO. 1 COMPANY NO LIABILITY.
NOTICE.—The undermentioned shares, forfeited for non-payment of 25th call of 1s. per share, will be sold by public auction, at Unicorn passage, Sturt street, Ballarat, on Monday, 4th June 1883, at 12 noon:—
 Nos. 1 to 20,000, exclusive of those upon which said call has been paid.

J. A. CHALK, Manager. 2938
 49 Sturt street, Ballarat.

NEW KONG MENG COMPANY NO LIABILITY.
NOTICE to Shareholders.—The undermentioned shares have become forfeited for non-payment of 35th call of 6d. per share, and are liable to be sold on or before Tuesday 5th June 1883:—
 Nos. 1 to 20,000, exclusive of those upon which said call has been paid.

J. A. CHALK, Manager. 2939
 49 Sturt street, Ballarat.

NEW NORTH HOMEBUSH COMPANY NO LIABILITY.
NOTICE to Shareholders.—The undermentioned shares have become forfeited for non-payment of 35th call of 1/- per share, and are liable to be sold on or before Saturday, 2nd June 1883:—
 Nos. 1 to 20,000, exclusive of those upon which said call has been paid.

J. A. CHALK, Manager. 2940
 49 Sturt street, Ballarat.

POSTPONED SALE.
PARKER'S UNITED NO. 1 QUARTZ MINING COMPANY NO LIABILITY, GORDON.—Notice.—All shares, included in numbers 1 to 20,000, in arrear of 15th call of Threepence (3d.) per share, will positively be sold at the Corner, Ballarat, on Tuesday, 5th June 1883, at 12 noon, unless redeemed.
 2941

CHARLES WILSON, Manager.

MADAM BERRY MINING COMPANY NO LIABILITY, INGLEWOOD.
NOTICE.—All shares included in numbers 1 to 24,000, forfeited for non-payment of 17th call of One penny (1d.) per share, will be sold by public auction, at the Corner, Ballarat, on Tuesday, 12th June 1883, at 12 noon, unless redeemed.
 2942

CHARLES WILSON, Manager.

NEW REPUBLIC COMPANY NO LIABILITY, BALLARAT WEST.
NOTICE.—All shares included in numbers 1 to 18,000, forfeited for non-payment of 6th call of Threepence (3d.) per share, will be sold by public auction, at the Corner, Ballarat, on Tuesday, 12th June 1883, at 12 noon, unless redeemed.
 2943

CHARLES WILSON, Manager.

NEW DIMOCK'S UNITED QUARTZ MINING COMPANY NO LIABILITY, BALLARAT.
NOTICE.—All shares included in numbers 1 to 24,000, forfeited for non-payment of 7th call of One penny (1d.) per share, will be sold by public auction, at the Corner, Ballarat, on Tuesday, 12th June 1883, at 12 noon, unless redeemed.
 2944

CHARLES WILSON, Manager.

THE PARKER'S UNITED COMPANY NO LIABILITY, GORDON.
NOTICE.—All shares included in numbers 1 to 24,000, forfeited for non-payment of 2nd call of Sixpence (6d.) per share, will be sold by public auction, at the Corner, Ballarat, on Tuesday, 12th June 1883, at 12 noon, unless redeemed.
 2945

CHARLES WILSON, Manager.

NEW LOTHAIR GOLD MINING COMPANY NO LIABILITY, CLUNES.
ALL shares in arrear with 88th call of Sixpence per share will be sold by public auction, at the Club Hotel, Fraser street, Clunes, on Saturday the 2nd day of June 1883, at 12 noon.
 2951

J. BRYANT, Manager.

BUTE AND DOWNE'S AMALGAMATED GOLD MINING COMPANY NO LIABILITY, CLUNES.
ALL shares in arrear with 20th call of Sixpence per share will be sold by public auction, at the company's office, Service street, Clunes, on Saturday the 2nd day of June 1883, at 12 noon.
 2952

J. BRYANT, Manager.

LONG TUNNEL G. M. COMPANY, NO LIABILITY, TARADALE.
NOTICE.—All shares in the above company, numbered from 1 to 18,050, on which the 14th call of One penny per share remains unpaid, are forfeited, and will be sold by public auction, at the Junction Hotel, on Saturday the 2nd day of June, at Four p.m., unless the said calls and expenses are paid on or before that date.
 2953

ARTHUR WELLS, Manager.

DAVIES FREEHOLD JUNCTION GOLD MINING COMPANY, NO LIABILITY, SPRING HILL.
ALL shares forfeited for the non-payment of the 37th call of 1/- per share will be sold by public auction, at Leake's Hotel, Creswick, on Saturday, June 2nd 1883, at 4.30 o'clock p.m., unless calls and expenses are previously paid:—
 Nos. 1 to 18,000, except those already paid on.
 J. J. SMITH, Manager. 2955
 Creswick, May 23rd 1883.

BERRY CONSOLS EXTENDED GOLD MINING COMPANY, NO LIABILITY, SMEATON.
ALL shares forfeited for the non-payment of the 18th call of 1/- per share will be sold by public auction, at Leake's Hotel, Creswick, on Saturday, June 2nd 1883, at 4.30 o'clock p.m., unless calls and expenses are previously paid:—
 Nos. 1 to 20,000, except those already paid on.
 J. J. SMITH, Manager. 2956
 Creswick, May 23rd 1883.

CLYDE GOLD MINING COMPANY, NO LIABILITY, CLUNES AND SMEATON.
ALL shares forfeited for the non-payment of the 20th call of 6d. per share will be sold by public auction, at Leake's Hotel, Creswick, on Saturday, June 2nd 1883, at 4.30 o'clock p.m., unless calls and expenses are previously paid:—
 Nos. 1 to 12,000, except those already paid on.
 J. J. SMITH, Manager. 2957
 Creswick, May 23rd 1883.

TRANSIT OF VENUS GOLD AND QUARTZ MINING COMPANY NO LIABILITY, GAFFNEY'S CREEK.
INCREASE OF CAPITAL.
I THE undersigned manager, hereby give notice that an increase in the capital of the above-named company was on the 16 day of May 1883 resolved on.
 The mode adopted for the increase is by raising the amount of each of the 18000 shares existing in the company from Five shillings per share to Seven shillings and sixpence per share.
 2861 W. GLEDHILL, Manager.

"THE MINING COMPANIES ACT 1871."
NOTICE is hereby given that the office of The Alfred Quartz Mining Company No Liability has been removed from 69 Collins street west, Melbourne, to No. 59 Queen street, Melbourne.
 (SEAL.) MOSES SAUNDERS, } Directors.
 G. H. BURNS, }
 Dated this 21st day of May 1883. 2895

"THE MINING COMPANIES ACT 1871."
NOTICE is hereby given that
 ROBERT GEORGE JOHNSON,
 of No. 59 Queen street, Melbourne, has been appointed manager of The Alfred Quartz Mining Company No Liability, in place of Louis Herman, of 69 Collins street west, resigned.
 (SEAL.) MOSES SAUNDERS, } Directors.
 G. H. BURNS, }
 Dated this 21st day of May 1883. 2896

NEW BRITANNIA QUARTZ MINING COMPANY NO LIABILITY, CARNHAM.
THE undersigned manager hereby gives notice that an increase in the capital of the above-named company was on the nineteenth day of May 1883 resolved on. The mode adopted for the increase is by raising the amount of each of the fourteen thousand shares existing in the company from Ten shillings to One pound.
 JAMES GIBBS, Manager of the above-named company.
 ANDREW CAIRN, } Directors of the above-named company.
 JOHN D. WILLIAMSON, }
 2946

Insolvency Notices.

The Insolvency Statute 1871.—In the Court of Insolvency.—In the matter of DAVID MASTERTON and JOHN GRIFITHS, of Market street, Melbourne, merchants, trading as "David Masterton and Co."

A FIFTH and final dividend will be payable at my office, 38 Elizabeth street, Melbourne, on and after Friday, 1st June 1883.
 2864 H. W. DANBY, Trustee.

IN the Court of Insolvency at Melbourne.—In the matter of RICHARD LEWIS, of Carlton, late Companies Manager, now out of business.—The above-named insolvent intends to apply to the Court of Insolvency on the fifteenth day of June 1883, at Eleven o'clock for a certificate of discharge, pursuant to the provisions of The Insolvency Statute 1871.
 2874 RICHARD LEWIS.

The Insolvency Statute 1871.
IN the Court of Insolvency at Maryborough.—In the matter of GEORGE WILLIAM YOUNG, of Maryborough, in the colony of Victoria, hotelkeeper, insolvent.—Notice is hereby given that by an order of this Court, dated the fifteenth day of May 1883, the appointment of Peter Virtue (junior), of Maryborough, aforesaid, as the trustee in the estate of the above-named insolvent was confirmed.—SAMUEL AND HORWITZ, Maryborough, solicitors for the said trustee.
 2875.

The Insolvency Statute 1871.—In the Court of Insolvency, at Benalla.—In the matter of the insolvency of DAVID GLENNIE, of Goorambat, in the colony of Victoria, farmer.

THE above-named insolvent intends to apply to the Court of Insolvency at Benalla, on the nineteenth day of June 1883, at Ten o'clock, for a certificate of discharge, pursuant to the provisions of the Insolvency Statute 1871.

JAMES TURNER, Benalla, Solicitor for Applicant. 2876

The Insolvency Statute 1871.—In the Court of Insolvency at Benalla.—In the matter of the Insolvency of DENNIS McCauley, of Rothsay, in the colony of Victoria, farmer.

THE above-named insolvent intends to apply to the Court of Insolvency, at Benalla, on the nineteenth day of June 1883, at Ten o'clock, for a certificate of discharge, pursuant to the provisions of the Insolvency Statute 1871.

JAMES TURNER, Benalla, Solicitor, for Applicant. 2877

The Insolvency Statute 1871.—In the Court of Insolvency at Benalla.—In the matter of John McIntyre, of Benalla, in the colony of Victoria, carpenter.

THE above-named John McIntyre intends to apply to the Court of Insolvency at Benalla, on Tuesday the nineteenth day of June 1883, at 10 o'clock in the forenoon, for a certificate of discharge, pursuant to the provisions of the Insolvency Statute 1871.

Dated this twenty-third day of May 1883.

FRED. COSTER,

2878 Benalla, solicitor for the said insolvent.

The Insolvency Statute 1871.—In the Court of Insolvency at Benalla.—In the matter of CHRISTINA McINTYRE, of Benalla, in the colony of Victoria, widow.

THE above-named Christina McIntyre intends to apply to the Court of Insolvency at Benalla, on Tuesday the nineteenth day of June 1883, at Ten o'clock in the forenoon, for a certificate of discharge, pursuant to the provisions of the Insolvency Statute 1871.

Dated this twenty-third day of May A.D. 1883.

FRED. COSTER,

2879 Benalla, solicitor for the said insolvent.

The Insolvency Statute 1871.—In the Court of Insolvency at Benalla.—In the matter of EVAN KISSICK, of Benalla, in the colony of Victoria, bootmaker.

THE above-named Evan Kissick intends to apply to the Court of Insolvency, at Benalla, on Tuesday, the nineteenth day of June 1883, at ten o'clock in the forenoon, for a certificate of discharge, pursuant to the provisions of the Insolvency Statute 1871.

Dated this 23rd day of May 1883.

FRED. COSTER, Benalla, solicitor for said insolvent.

2880 In the insolvent estate of THOMAS HENRY BRIGHT, of Fitzroy, grocer.

A SECOND and Final Dividend will be payable at the offices of Davey, Cole, and Flack, trade assignees, No. 10 Elizabeth street, on and after Monday the 21st inst.

2898 THOMAS JAMES DAVEY, Trustee.

In the insolvent estate of ROBERT FERGUSON (deceased), late of Camberwell, grocer.

A SUPPLEMENTARY Dividend will be payable at the offices of Davey, Cole, and Flack, trade assignees, No. 10 Elizabeth street, on after Monday the 21st inst.

2899 THOMAS JAMES DAVEY, Trustee.

In the insolvent estate of JOHN GAMBLE, of Sunbury, hotel and storekeeper.

A FIRST and Final Dividend will be payable at the offices of Davey, Cole, and Flack, trade assignees, No. 10 Elizabeth street, on and after Tuesday the 22nd inst.

2900 THOMAS JAMES DAVEY, Trustee.

The Insolvency Statute 1871.—In the Court of Insolvency at Melbourne (Central District).—In the matter of CHARLES WILLIAM SMITH, of 222 Elizabeth street, North Melbourne, in the colony of Victoria, tent and tarpaulin manufacturer.

NOTICE is hereby given that, by resolution of the creditors assembled at the general meeting of creditors in this estate, held at Melbourne, in the said colony, on the 21st day of May 1883, I, the undersigned, Andrew Gilmour, of Elizabeth street, Melbourne, in the said colony, accountant, was appointed to fill the office of trustee of the estate of the said insolvent, and such appointment has been duly confirmed. All persons having in their possession any of the effects of the said insolvent must deliver them to me, and all debts due to the insolvent must be paid to me. Creditors who have not proved their debts must forward their proofs to me at 38 Elizabeth street, Melbourne aforesaid.

Dated this 21st day of May 1883.

A. GILMOUR, Trustee.

P. D. PHILLIPS & COHEN, 12 Collins street west, Melbourne, solicitors to the said estate. 2904

In the Insolvency Statute 1871.—In the Court of Insolvency.—In the matter of JOHN KERR, formerly of Bulgana, in the colony of Victoria, farmer, but now of Ballarat, in the said colony, groom, an insolvent.

THE above-named John Kerr intends to apply to the Court of Insolvency at Stawell, on the fifteenth day of June next, at Ten o'clock in the forenoon, for a certificate of discharge, pursuant to the provisions of the Insolvency Statute 1871, and to dispense with the conditions mentioned in section 136 of the said Statute.

Dated this twenty-second day of May 1883.

RICHARD DAWBARN OLLARD, Victoria place, Stawell, solicitor the above-named insolvent. 2958

Impoundings.

ALLANSFORD.—Impounded at Allansford.

1 chesnut mare, blaze face, like CS near shoulder
If not claimed and expenses paid, to be sold on 20th June 1883.

RICHARD MILNE, Poundkeeper.

3/

ARARAT.—Impounded at Ararat Shire Pound, 10th May 1883, by Mr. I. Watts, Herdsman, Ararat Common.

272. White heifer, red ear, like M off rump, piece out off ear
273. Red heifer, large indescrifiable brand off shoulder
274. Red heifer, part of face white, blotch brand off rump

On 11th May, by Mr. Trotter, from Armstrong Common.

283. Strawberry heifer, like W near rump
292. Red and white heifer, yearling, no visible brand

On 12th May, by Mr. Watts.

300. White steer, slit near ear, no visible brand
361. Strawberry steer, piece off top and bottom of near ear, K near rump

If not claimed and expenses paid, to be sold on 13th June 1883.

THOMAS GIBSON, Poundkeeper.

8/

ARARAT.—Impounded at Ararat Shire Pound, 19th May 1883, by Mr. G. Harley.

362. Red heifer, M off rump
If not claimed and expenses paid, to be sold on 20th June 1883.

THOMAS GIBSON, Poundkeeper.

3/6

BALLARAT.—Impounded at Ballarat City Pound.

1 bay horse, star and stripe, like JF near shoulder
1 chesnut mare, like J1 off shoulder
12 ewes, like I and O near loin
3 lambs, like I near loin

If not claimed and expenses paid, to be sold on 27th June 1883.

S. CADDEN, Poundkeeper.

4/6

BENALLA.—Impounded at Benalla Shire Pound, 10th May 1883, by Thos. O'Brien.—Trespassing.

724. Red steer, like L off rump
On 19th May by Adam Dodd.
742. Red cow, white about head and belly, hole near ear, like F

JS near shoulder
743. Red or brindle and white cow, bald face, like same brand
If not claimed and expenses paid, to be sold on 20th June 1883.

WM. SKELTON, Poundkeeper.

6/

BERWICK.—Impounded at Berwick Shire Pound.—Damages 20s.

1 bay mare, black points, star on forehead, knees marked, branded like JK near shoulder
If not claimed and expenses paid, to be sold on 13th June 1883.

THOMAS WHITE, Poundkeeper.

4/

BUNGAREE.—Impounded at Bungaree Shire Pound, by James Doyle.—Trespass, 8s. each.

1 black steer, white on back, belly, and face, CB or GB off rump
1 white heifer, blue ears, spotted blue neck and shoulders, very wild, no visible brands

If not claimed and expenses paid, to be sold on 20th June 1883.

THOMAS BENTLEY, Poundkeeper.

4/6

CAMPERDOWN.—Impounded at Camperdown, from Gnotuk, 19th May 1883, by F. Cumming, Esq.

26 sheep and lambs; three have black brand, and two T in black, various ear marks, viz.:

- 1 ram and 4 wethers, front notch near ear
- 1 wether, hole off ear, front notch near ear
- 1 wether, two notches front off ear
- 1 wether, two notches near ear and two back of off ear
- 1 wether, front notch near ear, slit off ear
- 1 wether, two notches back of off ear and slit top
- 1 lamb wether, slit near ear
- 1 ewe lamb, back and front notch off ear
- 1 lamb, notch under near ear and back off ear
- 1 lamb, notch back near ear and front off ear
- 1 lamb, back notch near ear, piece off ear
- 1 ewe, slit near ear, back notch off ear
- 1 two-tooth wether, notch back near and off ears
- 1 wether, notch front near ear
- 1 wether, front notch and back slit near ear
- 1 ewe, piece off near ear, two notches off ear
- 1 ewe, piece off near ear
- 1 wether, top off near ear
- 1 ewe, hole off ear, notch near ear
- 1 wether, slit near ear, hole through off ear
- 1 ewe, top near ear
- 1 ewe, hole and top off near ear

If not claimed and expenses paid, to be sold on 16th June 1883.

JAS. MCKAY, Poundkeeper.

15/

CAULFIELD.—Impounded at Caulfield Shire Pound.

1 yellow spotted cow, shelled horns, no visible brand
If not claimed and expenses paid, to be sold on 14th June 1883.

C. CHAPMAN,
Poundkeeper.

DIMBOOLA.—Impounded at Dimboola, 22nd May 1883.

1 dark-red bull, branded like heart off rump, white belly, hoop horns
1 red cow, branded like J or JC near rump, hoop horns
If not claimed and expenses paid, to be sold on 15th June 1883.

JAS. E. WRIGHT,
Poundkeeper.

HEYWOOD.—Impounded at Heywood, 15th May 1883, by Mr. Stahle, Mission Station, Condah.

1 bay horse, like JM near shoulder, star, shod fore feet, sore back
1 dark-bay or brown horse, like M near shoulder, sore back
If not claimed and expenses paid, to be sold on 9th June 1883.

F. W. ULLITHORNE,
Poundkeeper.

MAFFRA.—Impounded at Maffra, by Mr. R. Whitlaw.

76. Bay filly, small star, 2 near shoulder
77. Black gelding, star, M off shoulder
78. Light-grey filly, illegible brand near shoulder
79. Bay gelding, star, 2 near shoulder
If not claimed and expenses paid, to be sold on 15th June 1883.

THOMAS JONES,
Poundkeeper.

MURCHISON.—Impounded at Murchison, 22nd May 1883.

2 white bull calves, red spots
1 strawberry bull calf
1 yellow bull calf, white spots, piece out top of ears, no brands visible
If not claimed and expenses paid, to be sold on 20th June 1883.

C. J. GIBBON,
Poundkeeper.

RICHMOND.—Impounded at Richmond City Pound, 18th May 1883.

1 strawberry cow, white face, near calving, no visible brands
If not claimed and expenses paid, to be sold on 13th June 1883.

MICHAEL GODFREY,
Poundkeeper.

SHEPPARTON.—Impounded at Shepparton Shire Pound, 21st May 1883.

1 yellow bullock, blind near eye, piece cut out of off ear, like JD off rump
1 red and white spotted steer, like AF near rump and near shoulder
1 strawberry steer, red neck, like R near rump, near ear slit
2 red and white poley heifers, same brand and ear marks
1 strawberry heifer, white forehead, same brands and marks
1 red and white heifer, same brands and marks
If not claimed and expenses paid, to be sold on 13th June 1883.

EDWIN DUDLEY,
Poundkeeper.

SOUTH BARWON.—Impounded at South Barwon by Mr. Wm. Bullen, Connewarre.

1 brindle heifer, like I near rump
1 red heifer, like I near rump
1 red heifer, white tail and spots, HJ near rump
1 red heifer, white back, F near rump
1 red heifer, HJ near rump
If not claimed and expenses paid, to be sold on 18th June 1883.

WILLIAM MORRISON,
Poundkeeper.

SUTTON GRANGE.—Impounded at Sutton Grange, 21st May 1883.

1 red bull, about 18 months old, branded B off thigh
If not claimed and expenses paid, to be sold on 18th June 1883.

A. LAWRENCE,
Poundkeeper.

TERRICK TERRICK.—Impounded at Terrick Terrick, 17th May 1883, by Geo. Gusthart.—Trespass 1d. per head.

451. Red cow, like JG near rump, back quarter out of near ear
452. Yellow cow, illegible brand off rump, spotted face, white tail, white on belly
If not claimed and expenses paid, to be sold on 15th July 1883.

T. DAVIS, JUNR.,
Poundkeeper.

WARRANTDYTE.—Impounded at Warrantdyte.

1 white heifer, like over L off rump
If not claimed and expenses paid, to be sold on 20th June 1883.

A. J. HUTCHINSON,
Poundkeeper.

WODONGA.—Impounded at Wodonga, 18th May 1883, by Mr. P. Street.

1 white steer, near ear split, blotch brands near rump
1 roan steer, O before indescrivable brand (may be meant for D) off rump
1 red and white heifer, white head, JC over J off ribs
1 strawberry stag (worker), near ear split, like P2 put on two or three times near hip, whip marked, may have blotch brand near ribs

On 21st May, by Herdsman Belvoir Farmers' Common.
1 red and white steer, hole and split off ear (may be meant for FW or FM)

If not claimed and expenses paid, to be sold on 21st June 1883.

HENRY HUON,
Poundkeeper.

WYNDHAM.—Impounded at Wyndham.

1 bay mare, branded PT off shoulder, off fore leg swelled down at fetlock, a small white spot on forehead, white spots under saddle on the near side

If not claimed and expenses paid, to be sold on 18th June 1883.

M. CANNY,
Poundkeeper.

YARRAWONGA.—Impounded at Yarrowonga Shire Pound, by J. Cahill, for trespass on grass land.

1 chesnut horse, like M near shoulder, white hairs on face, white spots on back
1 chesnut horse, like AD near shoulder, small star on forehead

If not claimed and expenses paid, to be sold on 3rd June 1883.

ANDREW IRVINE,
Poundkeeper.

POUNDKEEPERS' REMITTANCES.

THE GOVERNMENT PRINTER acknowledges the receipt of the undermentioned sums:—

	£	s.	d.
May 22.—Shiro of Romsey, for D. A. Little	1	7	0
May 23.—Godfrey, M.	0	13	6
May 23.—Chapman, C.	0	3	0
May 25.—Huon, Hy.	2	0	0
May 25.—Hutchinson, A. J.	1	0	0
May 25.—McKay, Jas.	1	0	0
May 25.—Bentley, Thos.	0	10	0
May 25.—Cadden, S.	1	0	0
May 25.—Morrison, Wm.	0	4	7

J. FERRES,
Government Printer.

25th May 1883.

THE VICTORIA GOVERNMENT GAZETTE.

SUBSCRIPTIONS.—The Subscription, including Postage, will at the rate of £1 6s. per annum, or 6s. 6d. per quarter, payable in advance.

A less period than three months cannot be subscribed for.

ADVERTISEMENTS are charged at the uniform rate of Sixpence per line throughout.

POSTAGE STAMPS cannot in any case be received in payment unless ONE SHILLING EXTRA IN THE POUND IS ADDED, as commission, without which the Post Office will not cash them.

Single copies of the GOVERNMENT GAZETTE will be Sixpence each (if paid in stamps, Sevenpence).

The GOVERNMENT GAZETTE is published on FRIDAY EVENING in each week, and Notices for insertion must be received by the Government Printer before Two o'clock of the day preceding the day of publication.

* * All payments are required in advance. Cheques and other remittances must be payable in Melbourne, and all communications should be addressed to "The Government Printer, Melbourne."

ACTS OF PARLIAMENT.

THE undermentioned Acts of Parliament, passed during the First Session of 1883, and published with the Government Gazette, may be obtained at the price affixed to each, viz.:

No.		£	s.	d.
746.	Consolidated Revenue	1	0	0
747.	Public Works Temporary Advances	1	0	0
748.	Railway Loan Account application	1	0	0
749.	Melbourne Harbor Trust Act 1876 Amendment	1	0	0
750.	Fisheries Act Amendment Act 1878 Continuance	1	0	0
751.	Expiring Laws Continuance	1	0	0
752.	Railways Additional Works	1	0	0
753.	Water Supply Loans	1	0	0
754.	Payment of Members	1	0	0
755.	Appropriation of Revenue 1882-3	4	0	0

N.B.—If postage stamps be sent to pay for any of the above-mentioned Acts an addition at the rate of one shilling in the pound must be forwarded, that amount being charged by the Postal Department for cashing the stamps.

Government Printing Office,
April 1883.

DEPARTMENT OF MINES AND WATER SUPPLY.

GEOLOGICAL AND OTHER LITHOGRAPHIC MAPS, REPORTS OF PROGRESS, ETC., ETC.

COPIES of the following plans, reports, &c., may be obtained at the Office of Mines, Melbourne, or will be forwarded post free to any address, on prepayment by Post Office Order or otherwise of the cost thereof:—

	£	s.	d.
Map of Victoria (Skene's, 8 sheets), Geologically colored	price	3	3 0
Geological Sketch Map of Australia including Tasmania	"	1	1 0
Map showing the distribution of Forest Trees in Victoria	"	1	1 0
Geological Sketch Map of South-west Gippsland	"	0	12 6
Geological Maps of Ballaarat (with sections), Sandhurst, Ararat (with section) and Stawell Goldfields,	"	0	7 6
Geological Sketch Map of Cape Otway District (with section)	"	0	5 0
Geological Map of the Creswick Goldfield	"	0	5 0
Geological Maps of Beechworth and Mitchell River (with section) Goldfields,	"	0	3 0
Plan of Ballaarat, Sebastopol, and Buninyong Goldfield (with section), showing mining areas to be drained by a proposed adit	"	0	5 0
Quarter-sheets published by the late Geological Survey Department,	"	0	3 0
Geological Map of Russell's Creek Goldfield	"	0	2 6
Plan of the underground survey of the Hustler's line of Reef, Sandhurst	"	0	3 0
Plan of the underground survey of the Garden Gully line of Reef, Sandhurst, 7 sheets	"	0	7 0
Plan of the underground workings of the principal mines at Stawell, 6 sheets	"	0	6 0
Plan showing surface extensions of quartz reefs northward from Eaglehawk, Sandhurst (with notes)	"	0	2 6
Plan of the Sandhurst Goldfield, showing mining lease blocks, with reference table (3 sheets)	"	0	5 0
Outline Plan of the Reedy Creek Goldfield, topographically surveyed. Scale 16 chs. to 1 in. each	"	0	2 6
Pamphlet on the "Treatment of Ores in Upper Hungary." (Ulrich)	"	0	1 0
Notes on the Nuggety Reef, Maldon. (Ulrich)	"	0	0 6
Reports of Progress on the Geological Survey of Victoria, with maps and illustrations. Nos. I., II., IV., and V.,	"	0	3 6
Ditto, ditto, ditto. No. III.	"	0	5 0
Ditto, ditto, ditto. No. VI.	"	0	2 6
Prodromus of the Palæontology of Victoria, or Figures and Descriptions of Victorian Organic Remains (McCoy). Decades I., II., III., IV., V., and VI.	"	0	2 6
Report on the Physical Character and Resources of Gippsland (Smyth and Skene)	"	0	0 3
Report of the Board appointed to report on the methods of treating pyrites and pyritous vein-stuffs, as practised on the Goldfields of Victoria, &c., &c., with plans and sections	"	0	4 0
Acts, Orders in Council, Notices, Mining Board Bye-laws relating to the Goldfields, 1874	"	1	1 0
Observations on New Vegetable Fossils of the Auriferous Drifts of Victoria (Mueller)	"	0	2 6
Synopsis of a Report on Mining in California and Nevada, U.S.A. (Thureau)	"	0	2 6

T. COUCHMAN,
Secretary for Mines and Water Supply.

Melbourne.

CONTENTS.

	PAGE
APPOINTMENTS :	
Acting mining registrars	1053
Acting receiver and paymaster	1053
Boards of advice for school districts	1054
Committee of management	1053
Crown lands bailiffs	1053
Magistrates	1053
Officers to continue their services	1053
Returning officer for school districts	1054
Sheriff's bailiff	1054
Summoning officers under the education act	1054
Trustees	1053
Warden's clerk	1053
LANDS :	
Cemeteries	1071
Committee of management	1073
Commons	1064, 1073
Extent of holdings amended	1073
Grants approved	1069
Grazing permit	1073
Lands excepted or withheld from sale	1064
" open for selection	1073
" withdrawn from selection	1073
Leases approved	1072
Licenses approved	1067
" and leases—alteration of terms and conditions	1070
" not granted	1066
" revoked, cancelled, or declared void	1066
" transferred	1072
Reservations about to be revoked	1064
" (permanent)	1064
" proposed to be permanent	1064
" (temporary)	1064
Roserves—regulations	1075
Sales	1065
LEGAL :	
Courts	1075
Insolvencies	1075, 1082, 1089
MINING :	
Companies' notices :	
Calls	1086
Meetings	1085
Miscellaneous	1089
Registrations	1087
Sales	1087
Leases applied for	1065
" declared void	1062
" refused	1062
MISCELLANEOUS :	
Alexandra shire—petition for severance refused	1062
Arrivals and departures by sea	1055
Ballaarat city—bye-law	1083
Berwick shire—new road	1083
Births and deaths	1054
Building society—balance-sheet	1083
Cattle impounded	1089
Contracts	1059
Custom-house sale	1077
Echuca borough—bye-law	1083
Electors' roll rectified	1056
Goulburn shire (part of) annexed to Seymour shire	1061
Jika shire (part of) constituted the borough of Northcote	1061
Partnerships	1084
Patents	1085
Publicans' licensing district	1064
Pyalong shire re-subdivided	1054
Railways—notices	1083
St. Arnaud shire—public pound	1077
Tenders	1064
Trade-marks	1084