

VICTORIA GOVERNMENT GAZETTE.

Published by Authority.

No. 145.]

FRIDAY, DECEMBER 19.

[1884.]

NEW YEAR'S HOLIDAY.

IT is hereby notified that on

THURSDAY THE 1ST JANUARY 1885

the Public Offices will be closed, New Year's Day being appointed by *The Civil Service Act No. 160*, to be observed as a Public Holiday.

GRAHAM BERRY,
Chief Secretary.

Chief Secretary's Office,
Melbourne, 16th December 1884.

LICENSING MAGISTRATE.

THE Governor, with the advice of the Executive Council, has been pleased to appoint

THOMAS DANN, Esq., J.P., Leigh road
to be a Licensing Magistrate for the Licensing District of Leigh Road, *vice* G. Hope, Esq., deceased.

ALFRED DEAKIN,
Solicitor-General.

Crown Law Offices,
Melbourne, 16th December 1884.

ACTING CHIEF-COMMISSIONER OF POLICE.

THE Governor, with the advice of the Executive Council, has been pleased to appoint

DAVID DOUGLAS CHAMBERS, Esq., Inspecting Superintendent of Police,
to be Acting Chief-Commissioner of Police during the absence on leave of H. M. Chomley, Esq.

GRAHAM BERRY,
Chief Secretary.
Chief Secretary's Office,
Melbourne, 16th December 1884.

RECEIVER AND PAYMASTER.—CANCELLATION OF APPOINTMENT.

J. E. RAVEN,
of his appointment as Receiver and Paymaster, Durham Ox, in consequence of the Bank in that town having been closed.

JAMES SERVICE,
Treasurer.
Treasury,
Melbourne, 8th December 1884.

TRADE AND CUSTOMS.—APPOINTMENTS.

HIS Excellency the Governor, with the advice of the Executive Council, has been pleased to approve of the following appointments, *viz.* :—

Customs.

JOHN GRIFFITHS, Seaman on board Gellibrand Point Lightship, 3rd Schedule,
to be Boatman (Customs), 3rd Schedule, *vice* Thomas McGowan, promoted. To date from the 24th November 1884.

Ports and Harbours, &c.

JOHN HENRY BULL, Assistant to Artisan, 3rd Schedule,
to be Artisan, 3rd Schedule, *vice* Thomas Beeching. To date from 1st January 1885.

G. D. LANGRIDGE,
Commissioner of Trade and Customs.
Department of Trade and Customs,
Melbourne, 17th December 1884.

No. 145.—DECEMBER 19, 1884.—1.

ASSISTANT ENGINEER-SURVEYOR.

HIS Excellency the Governor, with the advice of the Executive Council, has been pleased to approve of the following appointment, *viz.* :—

CHARLES WILLIAM MACLEAN
to be Assistant Engineer-Surveyor, 3rd Class. To date from the commencement of duty.

G. D. LANGRIDGE,
Commissioner of Trade and Customs.
Department of Trade and Customs,
Melbourne, 17th December 1884.

INSPECTOR OF FISHERIES.

HIS Excellency the Governor, with the advice of the Executive Council, has been pleased to approve of the following appointment, *viz.* :—

COLEBROOK THOMAS MANDEVILLE
to be Inspector of Fisheries, *vice* R. D. Espinasse, who has been relieved of this portion of his duties. To date from the 1st January 1885.

G. D. LANGRIDGE,
Commissioner of Trade and Customs.
Department of Trade and Customs,
Melbourne, 17th December 1884.

INSPECTORS OF EXPLOSIVES.

THE Governor, with the advice of the Executive Council, has been pleased to appoint

EDWARD RENNIE MEEKISON and
THOMAS BOLITHO TREZISE
to be, temporarily, Inspectors of Explosives under the provisions of Act 41 Vic. No. 592.

J. F. LEVIEUX,
Minister of Mines.
Office of Mines,
Melbourne, 16th December 1884.

CLERK OF PETTY SESSIONS.

THE Governor, with the advice of the Executive Council, has been pleased to appoint

WILLIAM LOBB, Customs Officer,
to act also as Clerk of Petty Sessions at Yelta, *vice* Constable C. E. Barry relieved.

ALFRED DEAKIN,
Solicitor-General.
Crown Law Offices,
Melbourne, 16th December 1884.

VICTORIAN MILITARY FORCES.—DISMISSAL.

General Order No. 305/84.

SOUTH MELBOURNE BATTERY.—FIELD ARTILLERY.

Gunner A. A. PITT is dismissed from the service in accordance with section III., para. 25, Victorian Military Regulations, for absence, without leave, over three months.

By order,
P. H. FELLOWES, Major,
D. A. A.-General.
Head Quarters,
Melbourne, 12th December 1884.

COMMISSIONERS OF THE SUPREME COURT.

HIS Honor the Chief Justice has been pleased to appoint the undermentioned gentlemen to be Commissioners of the Supreme Court of the Colony of Victoria:—

FOR TAKING AFFIDAVITS.

Name.	Profession.	Residence.	Jurisdiction.	Duration of Commission (unless revoked).
Robert Caldwell Anderson	Official Assignee ...	Melbourne ...	Colony of Victoria ...	Until Commissioner shall cease to hold office as Official Assignee
Octavius Augustus Caesar Boot	Relieving Crown Lands Agent	Sydney, New South Wales	At any place in the Colony of New South Wales at which Commissioner may from time to time be acting as relieving Crown Lands Agent	Until Commissioner shall cease to hold office as Relieving Crown Lands Agent
Thomas Nicol Bell ...	Clerk of Petty Sessions	Numurkah ...	Colony of Victoria ...	Until Commissioner shall cease to hold office as Clerk of Petty Sessions
Stephen Perrottett ...	Clerk of Courts	Heathcote ...	Colony of Victoria ...	Until Commissioner shall cease to hold office as Clerk of Courts

Prothonotary's Office,
Melbourne, 17th December 1884.

(L.S.)

W. P. FIREBRACE,
Prothonotary.

MEDICAL BOARD OF VICTORIA.

(28 Vict. No. 262.)

THE following Additional List of Legally Qualified Medical Practitioners, registered under the provisions of the *Medical Practitioners Statute 1865*, is published for general information:—

No. of Certificate.	Date of Registration.	Name.	Address.	Qualification.
1884.				
1171	12th December ...	Lewis John Birch ...	North Carlton ...	M.B. Melb. 1884
1172	12th December ...	John Grant Bride ...	Melbourne ...	L. et L. Mid. R.C.P. Edin. 1879; L. et L. Mid. F.P.S. Glas. 1879
1173	12th December ...	George Horne ...	North Fitzroy ...	M.B. et Ch. B. Melb. 1884
1174	12th December ...	Alexander Sydney Joske ...	St. Kilda ...	M.B. Melb. 1884
1175	12th December ...	Charles George Kent ...	Parkville ...	M.B. Melb. 1884
1176	12th December ...	Charles Louis Lempriere ...	South Yarra ...	M.B. et Ch. M. Edin. 1884
1177	12th December ...	Henry Findlay Main ...	Prahran ...	M.B. Melb. 1884
1178	12th December ...	Crawford Henry Mollison ...	Hawthorn ...	M.B. Melb. 1884
1179	12th December ...	William Morrison ...	Melbourne ...	M.D. Glas. 1884; Ch.M. Glas. 1881
1180	12th December ...	William Patrick Murphy ...	Coburg ...	M.B. Melb. 1884
1181	12th December ...	Nicholas Michael O'Donnell ...	North Fitzroy ...	M.B. Melb. 1884
1182	12th December ...	James McInery Pardey ...	Geelong ...	M.B. Melb. 1884
1183	12th December ...	Edward Ryan ...	Ararat ...	M.B. Melb. 1884
1184	12th December ...	Noel Crawford Atterbury Vance ...	Kew ...	M.B. Melb. 1884
1185	12th December ...	Alfred Purdie Vaughan ...	Parkville ...	M.B. Melb. 1884
1186	12th December ...	Herbert William Steele Verity ...	Melbourne ...	M.R.C.S. Eng. 1882; L.S.A. Lond. 1882; L. et L. Mid. R.C.P. Edin. 1882

Additional qualification registered:—No. 1111, James McConnochie, Ballarat, F.R.C.S. Edin. 1883.

Medical Board of Victoria,
Melbourne, 12th December 1884.

(By Order)

P. S. FEARON,
Secretary.

TRUSTEES.

THE Governor, with the advice of the Executive Council, has been pleased to make the following appointments, viz:—

ANDREW MACARTHUR,
MOSES WHITE,
THOMAS WHELAN,
W. B. ROSS,
JOHN PATTERSON,

to be Trustees of the land temporarily reserved on 18th July 1871 as a site for a Temperance Hall at Bairnsdale;

WILLIAM WHITE,
WILLIAM LAIDLER, jun.,
WILLIAM CARR, jun.,

to be Trustees of the land temporarily reserved on 14th July 1884 as a site for a Temperance Hall at Corindhap.

THE Governor in Council has accepted the resignation of
JOSEPH E. CUTTS

as a Trustee of the Towaninny Cemetery site.

A. L. TUCKER,

Commissioner of Crown Lands and Survey.

Lands and Survey Office,
Melbourne, 16th December 1884.

LAND OFFICER.

THE Governor, with the advice of the Executive Council, has been pleased to appoint

ALEXANDER McRAE STEWART

to be a Land Officer so far as regards the receipt and registration of applications to select under the several parts of *The Land Act 1862*, within the limits of the Beechworth District, *vice* W. F. Tait, dispensed with.—To date from 1st December 1884.

A. L. TUCKER,

Commissioner of Crown Lands and Survey.

Lands and Survey Office,
Melbourne, 12th December 1884.

CROWN LANDS BAILIFF.

THE Governor, with the advice of the Executive Council, has been pleased to appoint

JAMES FITZJOHN

to be a Crown Lands Bailiff in and for the colony of Victoria.

A. L. TUCKER,

Commissioner of Crown Lands and Survey.

Lands and Survey Office,
Melbourne, 12th December 1884.

CROWN LANDS BAILIFF.

THE Governor, with the advice of the Executive Council, has been pleased to appoint

Constable ROBERT JOSEPH SHEEHAN, No. 3463,

to be a Crown Lands Bailiff in and for the Colony of Victoria.

A. L. TUCKER,

Commissioner of Crown Lands and Survey.

Lands and Survey Office,
Melbourne, 16th December 1884.

DEPUTY REGISTRARS OF BIRTHS AND DEATHS.

THE Governor, with the advice of the Executive Council, has been pleased to appoint the undermentioned persons to be Deputy Registrars of Births and Deaths at the places mentioned in conjunction with their respective names, viz:—

Bolwarra ... WILLIAM H. WOOSTER;

Cowley's Creek ... JANE NELSON, *vice* H. A. McEwen resigned.

GRAHAM BERRY,

Chief Secretary's Office,
Melbourne, 16th December 1884.

DEPUTY ELECTORAL REGISTRARS.

THE Governor, with the advice of the Executive Council, has been pleased to appoint

JOHN S. SMITH, Krambruk,

to be Deputy Electoral Registrar for the Colac division of the Electoral District of Portworth, and for the Colac division of the South-Western Province, *vice* J. Gosney resigned.

THE Governor in Council has accepted the resignation of

JAMES BUTT

as Deputy Electoral Registrar for the Crowlands division of the Electoral District of Kara Kara, and for Ararat Shire division of the Nelson Province.

GRAHAM BERRY,
Chief Secretary.

Chief Secretary's Office,
Melbourne, 16th December 1884.

NOTICE TO MARINERS.—QUEENSLAND.

THE following Notice to Mariners, which has been received from the Portmaster, Brisbane, is published for general information.

G. D. LANGRIDGE,
Commissioner of Trade and Customs.

Department of Trade and Customs,
Melbourne, 15th December 1884.

[No. 45 of 1884.]

ADDITIONAL BUOY, KEPPEL BAY.

NOTICE is hereby given that an additional buoy has been laid in the following position:—

Pilot Station Point ... E. by N. Easterly.
Sea Hill Point ... S. by E. Southerly.

The buoy, which is painted black, lies in 4½ fathoms off the north-west extremity of the bank extending from Sea Hill.

G. P. HEATH, Commander R.N.,
Portmaster.

Department of Ports and Harbors,
Brisbane, 1st December 1884.

"THE COMPANIES STATUTE 1864."

I HEREBY certify that "The Northern Trading Company Limited" has been this day registered by me, and notify that the said company is incorporated, and is limited by shares.

Dated this eleventh day of December 1884.

R. GIBBS,
Registrar-General.

Registrar-General's Office,
Melbourne.

"THE COMPANIES STATUTE 1864."

I HEREBY certify that "The Christmas Silver Mining Company Limited" has been this day registered by me, and notify that the said company is incorporated, and is limited by shares.

Dated this eleventh day of December 1884.

R. GIBBS,
Registrar-General.

Registrar-General's Office,
Melbourne.

"THE COMPANIES STATUTE 1864."

I HEREBY certify that "The Vagabond Silver Mining Company Limited" has been this day registered by me, and notify that the said company is incorporated, and is limited by shares.

Dated this eleventh day of December 1884.

R. GIBBS,
Registrar-General.

Registrar-General's Office,
Melbourne.

"THE COMPANIES STATUTE 1864."

I HEREBY certify that "The Pilgrim Silver Mining Company Limited" has been this day registered by me, and notify that the said company is incorporated, and is limited by shares.

Dated this eleventh day of December 1884.

R. GIBBS,
Registrar-General.

Registrar-General's Office,
Melbourne.

"THE COMPANIES STATUTE 1864."

I HEREBY certify that "The Permewan, Wright and Company Limited" has been this day registered by me, and notify that the said company is incorporated, and is limited by shares.

Dated this fifteenth day of December 1884.

R. GIBBS,
Registrar-General.

Registrar-General's Office,
Melbourne.

"THE COMPANIES STATUTE 1864."

I HEREBY certify that "The Bloomfield Saw Mills and Tramway Company Limited" has been this day registered by me, and notify that the said company is incorporated, and is limited by shares.

Dated this eighteenth day of December 1884.

R. GIBBS,
Registrar-General.

Registrar-General's Office,
Melbourne.

POLLING-PLACES.

At the Executive Council Chamber, Melbourne, the sixteenth day of December 1884.

PRESENT:

His Excellency the Governor.

Mr. Service	Mr. Langridge
Mr. Berry	Mr. Tucker
Mr. Kerferd	Mr. Leven
Mr. Gillies	Mr. Thornley.

IN pursuance of the provisions contained in the 73rd section of *The Electoral Act 1885*, His Excellency the Governor, with the advice of the Executive Council, doth by this present Order revoke the appointment of

BAILLIESTON

as a Polling-place for the Waranga division of the Northern Province.

And with the advice aforesaid doth appoint

TARIPTA

to be a Polling-place for the Mooropna division of the Electoral District of Rodney.

And the Honorable Graham Berry, Her Majesty's Chief Secretary for Victoria, shall give the necessary directions herein accordingly.

ROB. WADSWORTH,
Clerk of the Executive Council.

WEEKLY ABSTRACT OF BIRTHS AND DEATHS.

ABSTRACT of Births and Deaths registered in the Metropolitan and Suburban Registration Districts during the week ending 13th December 1884.

District.	Deputy Registrar.	Births.	Deaths.
Ascot Vale ...	E. Shattock ...	3	1
Box Hill ...	S. Padgham ...	1	1
Brighton ...	H. Addis (acting) ...	2	3
Brighton East ...	W. Ward ...	1	1
Brunswick ...	Joseph George ...	3	3
Burwood ...	W. Brookes
Carlton ...	J. Glennon ...	21	16 ^a
Caulfield ...	H. Pennington ...	1	2
Cheltenham ...	W. Meeres ...	1	2
Colurg ...	T. Talbot	1
Collingwood City ...	W. Davies ...	17	6
Doncaster ...	M. Schramm ...	1	...
Essendon ...	Ellen M. Hinkins ...	1	...
Fitzroy City (North) ...	Emma Langan ...	8	5
" (South) ...	A. Anderson ...	8	2
Flemington and Kensington	J. Walker ...	2	1
Footscray ...	J. C. C. Schild ...	1	4
Hawthorn ...	T. E. Serpell ...	8	...
Heidelberg ...	G. Williams	2
Hotham (East) ...	Theresa Reynolds ...	2	...
" (West) ...	R. C. Barrett ...	4	4 ^b
Keilor ...	M. R. Ely (acting)
Kew ...	F. Barnard ...	2	2
Maidstone ...	W. Pullar
Malvern ...	W. J. Wilson ...	1	2
Melbourne (East) ...	Ellen Prendergast ...	4	17 ^c
" (South) ...	Andrew Plummer ...	17	15
" (West) ...	E. A. Morphy ...	13	10
Northcote ...	S. Angior ...	3	3
Oakleigh ...	W. H. Wastell ...	1	...
Port Melbourne ...	Andrew Plummer ...	9	...
Prahran ...	Isabella White ...	9	6 ^d
Richmond ...	E. J. Croker ...	20	14
South Yarra ...	J. Turner ...	7	6
St. Kilda ...	Blanche E. Manley ...	7	4
Templestowe ...	T. O'Brien	1
Williamstown ...	Jane A. Burke ...	9	6 ^e
		184	140

^a Including 2 deaths in Lying-in Hospital.

^b Including 3 deaths in Benevolent Asylum.

^c Including 13 deaths in Melbourne Hospital and 1 in Immigrants' Home.

^d Including 2 deaths in Alfred Hospital.

^e Including 2 deaths that occurred some months since at the Cut-Paw-Paw Sanatorium.

NOTE.—Of the total deaths, 58, or 41.4 per cent., were of children under three years of age; 44, or 31.4 per cent., being under one year.

R. GIBBS,
Registrar-General.

Registrar-General's Office,
Melbourne, 17th December 1884.

CLOSING OF CLEVE'S BONDED WAREHOUSE.

NOTICE is hereby given that Cleve's Bonded Warehouse, situated in King and Lonsdale streets, will be closed for the purpose of stock-taking on Saturday and Monday the 20th and 22nd instant respectively.

G. D. LANGRIDGE,
Commissioner of Trade and Customs.
Department of Trade and Customs,
Melbourne, 18th December 1884.

December 19, 1884.

3554

THE COURTS OF GENERAL SESSIONS OF THE PEACE FOR 1885.

At the Executive Council Chamber, Melbourne, the sixteenth day of December 1884.

PRESENT:

His Excellency the Governor.

Mr. Service
Mr. Berry
Mr. Kerferd

Mr. Gillies
Mr. Langridge
Mr. Tucker

Mr. Levien
Mr. Thornley.

WHEREAS by the Act numbered DLI. the Courts of General Sessions of the Peace are to be held on such days as the Governor in Council shall from time to time appoint: Now therefore His Excellency the Governor, by and with the advice and consent of the Executive Council, doth by this present Order appoint that the said Courts of General Sessions of the Peace shall during the year 1885 be held at the places in that behalf hereinafter mentioned on the days indicated in connection therewith in the list or table following, that is to say:—

Places.	February.	March.	April.	May.	June.	July.	August.	September.	October.	November.	December.
ALEXANDRA	23	8
ARARAT	...	5	12	8
BALLARAT	15
BAIRNSDALE	14	17	...
BEECHWORTH	24	14
BELFAST	13	21	21
BENALLA	...	11	13
CASTLEMAINE	5	17	...
CLUNES	13	27	...
DAYLESFORD	17	19	...
DUNOLLY	14	7
ECHUCA	13	20
GEELONG	28	13
HAMILTON	26	17	...
HEATHCOTE	...	30	20	7
HORSHAM	...	10	8
INGLEWOOD	...	14	17
JAMIESON	21	6
KILMORE	...	28	18	5
KYNETON	11	...	4	3	...	23
MANSFIELD	22	7
MARYBOROUGH	7	23	...	18	...
MELBOURNE	2	2	1	1	1	1	3	1	1	2	1
PALMERSTON	8	20	...
PORTLAND	14	23	22	14	...
ST. ARNAUD	9	30
SALE	11	11
SANDHURST	7	4
SHEPPARTON	10	11
STAWELL	...	7	3	...	25	...
WALHALLA	19	9
WANGARATTA	...	13	21	25	...
WARRNAMBOOL	11	19	11	...
WOOD'S POINT	20	5

And the Honorable Alfred Deakin, Her Majesty's Solicitor-General for Victoria, shall give the necessary directions herein accordingly.

ROB. WADSWORTH,
Clerk of the Executive Council.

CERTIFICATES OF COMPETENCY.

THE following list of Certificates of Competency, which have been issued by the Victoria Steam Navigation Board from the 1st to the 30th November 1884, is published for general information.

Department of Trade and Customs,
Melbourne, 16th December 1884.

G. D. LANGRIDGE,
Commissioner of Trade and Customs.

Melbourne, 16th December 1884.						
Name.	No.	Date.	Grade.	Particulars of Identification.		
				Born.	At—	
IMPERIAL.						
Wilson, James Rudolph	431	13th November 1884	Second Engineer	1859	Prahran, Bourke	
Grnar, Charles	432	21st November 1884	Second Mate	1859	Montrose, Forfarshire	
Davies, Thomas Jones	433	28th November 1884	Second Mate	1863	Newport, Monmouthshire	
COLONIAL.						
Alexander, James	325	28th November 1884	Master (river and bay)	1846	Auchencrairn, Dumfries	
Murphy, David	199	21st November 1884	Only Mate (river and bay)	1845	Queensdown, Cork	
Tyler, Win. Andrew	69	13th November 1884	Engine-driver (river and bay)	1841	Chatham, Kent	

(By Order)

J. GEO. MCKIE,
Secretary.

Victoria Steam Navigation Board,
Melbourne, 8th December 1884.

PUBLIC HIGHWAYS IN THE CITY OF RICHMOND AND TOWNSHIP OF SHEPPARTON.

PROCLAMATION

By His Excellency Sir HENRY BROUGHAM LOCH, Knight Commander of the Most Honorable Order of the Bath, Governor and Commander-in-Chief in and over the Colony of Victoria and its Dependencies, &c., &c., &c.

WHEREAS by the *Local Government Act 1874* (38 Vict. No. 506) it was amongst other things enacted, that it should be lawful for the Governor in Council at any time, and from time to time, upon the request of the council of any municipality, by notice in the *Government Gazette*, to declare any land reserved, used, or by purchase or exchange acquired for a street, road, highway, thoroughfare, bridge, square, court, alley, or right-of-way to be a public highway, and such land should thereupon and thenceforth from the date of such proclamation become and be absolutely dedicated to the public as a public highway within the meaning of any law then or thereafter in force: And whereas the Councils of the City of Richmond and Shire of South Shepparton have respectively requested that the streets and street hereinafter mentioned, within the said City of Richmond and Township of Shepparton, in the said shire, be so declared public highways: Now therefore I, the Governor of Victoria, with the advice of the Executive Council, do by this notice declare the lands acquired or used for the streets and street hereinafter described, and situate in the City of Richmond and Township of Shepparton, within the Shire of South Shepparton, respectively, to be Public Highways within the meaning of the said Act, viz:—

Name of Street or Road.	Width of Footpath on each side.	Width of Carriage-way.	Total Width.	Limits.
	Feet.	Feet.	Feet.	
CITY OF RICHMOND.				
Cutter street	33	From Swan street bearing northward 1065 feet 6 inches to a street unnamed.
Eliza street	40	From Burnley street to Type street.
Francis street	33	From Mary street to Coppin street.
Hodgson street	33	From Mary street to Coppin street.
Survey street	33	From Bendigo street to Park Grove.
Stillman street	40	From Burnley street to Type street.
TOWNSHIP OF SHEPPARTON, WITHIN THE SHIRE OF SOUTH SHEPPARTON.				
Fraser street	18	6	30	From Wyndham street to Maude street, at north side of Public Offices.

Given under my Hand and the Seal of the Colony, at Melbourne, this sixteenth day of December, in the year of Our Lord One thousand eight hundred and eighty-four, and in the forty-eighth year of Her Majesty's reign.

HENRY B. LOCH.

By His Excellency Command,
ALFRED DEAKIN,
Commissioner of Public Works.

GOD SAVE THE QUEEN!

SHIRES OF ST. ARNAUD AND KARA KARA.—
BOUNDARIES ADJUSTED AND RE-DEFINED.

At the Executive Council Chamber, Melbourne, the sixteenth day of December 1884.

PRESENT:

His Excellency the Governor.

Mr. Service	Mr. Langridge
Mr. Berry	Mr. Tucker
Mr. Kerferd	Mr. Levison
Mr. Gillies	Mr. Thornley.

WHEREAS by the *Local Government Act Amendment Act 1883* (47 Vict. No. 786) it was amongst other things enacted that the Governor in Council might make orders altering, for the purpose of adjustment, the boundaries of continuous municipal districts or subdivisions without any petition: And whereas it has been deemed expedient to adjust the continuous boundaries of the Shires of St. Arnaud and Kara Kara: Now therefore the Governor, with the advice of the Executive Council, doth hereby alter and adjust the boundaries of the said Shires of St. Arnaud and Kara Kara, and doth re-define the boundaries of the said shires in manner following, that is to say:—

THE BOUNDARIES OF ST. ARNAUD SHIRE ADJUSTED AND RE-DEFINED.

Commencing at a point on the Avoca River due east of the centre of a road forming the south boundary of a 102nd section reserve and the north boundary of allotments 70, 63, and 65, parish of Coonoor West; thence west by said road to the north-west angle of the allotment last named; thence following said road north-westerly to the south-east angle of allotment 61; thence west by the south boundary of said allotment to the centre of a road forming the east boundary of allotment 26; thence south to the south-east angle of said allotment; thence west again by the road forming the south boundary of allotments 26, 29, 28, 30, 31, 32, 33, and 45 to the south-west angle of the allotment last named; thence south-westerly by same road forming the southern boundary of allotment 44 to the centre of the road forming the west boundary of the said parish of Coonoor West; thence south by said boundary to the north boundary of the parish of Swanwater; thence west by the road forming the north boundary of the parishes of Swanwater and Rich Avon East to the centre of the Avon River; thence northerly by the centre of the Avon River to the south boundary of the Witchipool run; thence westerly by the south boundaries of the Witchipool, Laen, Lola, Sheep Hills, and Warracabeal runs to the intersection of the last-named run's south boundary with the Yarriambiack Creek; thence northerly by the centre of the Yarriambiack Creek to the Lake Goorong; thence round the east side of the lake to its most northern point; thence by a direct line easterly to the junction of Lalbert Creek with Lake Lalbert; thence southerly by Lalbert Creek to its intersection with the north boundary of the Towaninny pre-emptive right; thence east by the northern boundaries of Towaninny pre-emptive right and John Finlay's two hundred and ninety-two acre block to the north-east angle of John Finlay's two hundred and ninety-two acre block; thence magnetic south along the eastern boundaries of John Finlay's two hundred and ninety-two

and one hundred and sixty acre blocks and John McColl's block to the south-east angle of the last-named block; thence east to the north-east angle of Bartholomew McKew's block; thence magnetic south along a road to the south-east angle of John H. Draper's block in the parish of Towaninny; thence west by the south boundary of John H. Draper's block to a road bounding Alexander Draper's block on the west; thence true south by that road to the south-east angle of Daniel Pryce's block; thence east by the road bounding Gilbert Wallace's block on the north to the north-east angle of Gilbert Wallace's block; thence south by the east boundary of Gilbert Wallace's block to its south-east angle; thence east along the north boundary of James Wallace's block to its north-east angle; thence by the east boundary of the last-named block to its south-east angle; thence along the north boundary of John Wright's block to a road bounding on the east the blocks of John Wright, Richard Wright, and Adam Wright, also Flora Cameron's 19th section block; thence southerly by that road to its intersection with the Lalbert Creek; thence up that creek to the Avoca River opposite Alexander Cameron's 19th section block in the parish of Bungeluke; thence up the Avoca River to the commencing point.

Wherever the land so described as aforesaid runs beside or along a river, creek, or road, whether specifically mentioned or not, the centre of such river, creek, or road shall be taken to be the boundary-line.

THE BOUNDARY OF THE SHIRE OF KARA KARA ADJUSTED AND RE-DEFINED.

Commencing at a point on the west bank of the Avoca River, at the north boundary of the Natty Yallock Township Reserve; thence westerly by that boundary to the north-west angle of same; thence by a direct line west to the south-east angle of allotment 179, parish of Navarre; thence further west by the centre of a one-chain road to the south-west angle of allotment 191 same parish; thence north-westerly by a three-chain road to the eastern boundary of the township of Navarre; thence north by that boundary to the centre of the three-chain road running south-westerly through the township; thence following that road in the last-named direction to the junction of the three-chain road to Wallaloo; thence following the road to Wallaloo north-westerly to its intersection with the east boundary of the parish of Wallaloo; thence north by that boundary and a line in continuation thereof to the south-east angle of the township of Korokubeal; thence west by the south and north by the west boundary of that township to its north-west angle; thence west by the north boundary of the parish of Marnoo to the Richardson River; thence northerly by that river and the River Avon to the north-west angle of the parish of Rich Avon East; thence following the north boundary of that parish and part of the parish of Swanwater easterly to the west boundary of the parish of Coonoor West; thence by that boundary northerly to a point west of the centre of a road forming the southern boundary of allotment 44 said parish; thence north-easterly by said road to the south-west angle of allotment 45; thence east by the south boundary of that allotment and of allotments 33, 32, 31, 30, 28, 29, and 26 to the south-east angle of the allotment last named; thence north by the road forming the east boundary of said allotment to the road forming the south boundary of allotment 61; thence east by said road to the south-east angle of said allotment; thence following said road south-easterly to the north-west angle of allotment 65; and thence east by the north bound-

December 19, 1884.

3556

dary of that allotment and of allotments 69, 70, and the south boundary of a 102nd section reserve to the Avoca River; and thence south by the Avoca River to the point of commencement. Excluding the Borough of St. Arnaud.

Wherever the land so described as aforesaid runs beside or along a river, creek, or road, whether specifically mentioned or not, the centre of such river, creek, or road shall be taken to be the boundary-line.

And the Honorable Alfred Deakin, Her Majesty's Commissioner of Public Works for Victoria, shall give the necessary directions herein accordingly.

ROB. WADSWORTH,
Clerk of the Executive Council.

POLLING-PLACES FOR MUNICIPAL ELECTIONS.

IN pursuance of the provisions of *The Local Government Act Amendment Act 1883* (No. 786, sec. 12) the Governor in Council has cancelled the appointment of Beasley's Bridge State School as a Polling-place for the West Riding of the Shire of Kara Kara, and has appointed the undermentioned places to be Polling-places for the said shire, in addition to previous appointments, viz.:—

South Riding.

Beasley's Bridge, State School No. 2121.
Residence of Miss Nora Willoughby, near the Bridge, John Bull Creek, parish of Tottington.
State School No. 2011, Ennu, parish of Kooroc.

West Riding.

Darkbonee, State School No. 2144.

ALFRED DEAKIN,
Commissioner of Public Works.

Public Works Office,
Melbourne, 16th December 1884.

ST. KILDA BOROUGH POUND.

TABLES of Rates to be charged for the Trespass of Cattle and their sustenance while impounded. Fixed by the Council of the Borough of Saint Kilda.

Description of Cattle trespassing.	Upon land other than tillage land enclosed by a substantial fence.	Upon tillage land enclosed by a substantial fence.	Amount to be charged daily for sustenance while impounded.
	£ s. d.	£ s. d.	£ s. d.
For every sheep ...	0 0 0½	0 0 6	0 0 3
For every goat ...	0 0 1	0 3 0	0 2 0
For every pig ...	0 0 1	0 5 0	0 2 6
For every head of other cattle ...	0 0 1	0 6 0	0 3 6

JNO. N. BROWNE,
Town Clerk.

Town Hall, St. Kilda,
20th November 1884.

The foregoing Pound Rates were submitted for the approval of the Governor in Council, in accordance with section 11 of *The Pounds Act 1874*.

GRAHAM BEURY,
Chief Secretary.

Approved by the Governor in Council
the 16th December 1884.

ROB. WADSWORTH,
Clerk of the Executive Council.

CONTRACTS ACCEPTED.—(Series 1884-85.)

Serial No.	Purpose and Particulars.	Amount.	Name for Approval.	Charge against Vote or Fund.	Authority.
1714	LANDS AND SURVEY—(5)—Trenching 250 square rods or thereabouts in Argyle square, Carlton	£ s. d. 143 0 0	D. Cahill and others ¹	57/2/2. Maintaining, &c., Metropolitan Gardens	A. L. Tucker. 16.12.84.
1715	RAILWAYS— Erection of sheep and cattle yards at Kerang	448 4 3	T. E. Smith and Co.	Loan 717, item 1, Act 776, clause 1, and Act 682	P. P. Laber-touche, by order of the Commissioners of Railways. 17.12.84.
1716	Erection of gatekeeper's cottage, &c., and gates, on Charlton line	295 11 3	W. Blackwood ¹	Ditto	
1717	Supply of steel rails, at £4 10s. per ton	Rates	J. R. Miller	Votes and Loans as required	
1718	Supply of 500 tons of firewood, at Woodend, at 4s. 7d. per ton	Ditto	R. Wilson	Vote 79/2 of 1884-5. Contingencies	
1719	Royalty on ballast obtained from pit at Toongabbie of 3d. (threepence) per cubic yard	Ditto	D. O'Brien	Votes and Loans as required	
1629 of 1884-85.	See note ²				

¹ Fulfilled previous contracts satisfactorily.

Corrigenda.

² Contract No. 1629, supply of firewood. Barber and Munro, should be—
1000 tons, at Wallan, at 5s. per ton.

Gazette 125, 24th October 1884, serial Nos. 1604 and 1605, C. and E. Miller, to be charged against Loan 717, item 1, Act 776, clause 1, and Act 682.

Gazette 94, 15th August 1884, serial No. 1227, W. Blackwood, to be charged to Act 776, clause 2 (not clause 1, and Act 682.)

Addenda to Contracts Nos. 5 and 22, from 17th July 1884 to 30th June 1885:—

Contract No. 5, item 9, alcohol, 6d. per pint; item 45, spirits—rectified, 6d. per pint, extra charge under condition No. 16.

" " 22 " 28, ammonia—aromatic—spirit
" 42, bael—liquid extract of
" 43, balsam—fruits
" 65 and 66, colloidion
" 73, decoction—scopara
" 75, ergot
" 77, ether—spirit of, nitrous
" 90, extract—sarsaparilla
" 101, 102, 103, 107, 108, 110, infusions
" 122 to 126, liniment
" 274, taraxacum
" 276 to 278, spirit
" 286, succus conium
" 299 to 335, tinctures

4d. per pint extra charge under condition No. 16.

JAMES SERVICE.—17.12.84

Melbourne, 19th December 1884.

ORDER IN COUNCIL.—(Series 1884-85.)

Serial No.	Purpose and Particulars.	Amount.	Name for Approval.	Charged against Vote or Fund.	Authority.
1720	RAILWAYS—For the purchase of electric lighting material	£ s. d. 1013 2 6	Australasian Electric Light, Power, and Storage Company	Vote 81A of 1884-85. Railways Construction	Approved by the Governor in Council, 8th December 1884. —Rob. Wadsworth, Clerk of the Executive Council.

Melbourne, 19th December 1884.

APPLICATIONS FOR GOLD MINING LEASES AND A MINERAL LEASE.

IN pursuance of the Act of Parliament 29 Victoria, No. 291, section 41, it is hereby notified that, after the expiration of one month from the date hereof, it is intended to grant Leases of the portions of ground under-mentioned, subject to such excisions, modifications, and reservations as may be necessary.

J. F. LEVIEN,
Minister of Mines.

Department of Mines and Water Supply,
Melbourne, 19th December 1884.

Mining District.	No. of Applicants.	Name of applicant, and title under which application is made, and also under which the business shall be carried on.	No. of Lease.	Approximate Area of ground intended to be leased.	Amount of Money proposed to be invested, and in what manner the land is to be worked.	Minimum number of men to be employed when commencing operations, also subsequently when in full work.	Precise locality and time of commencing operations.	Term of Lease and General Remarks, showing Excisions to be made from Area applied for, &c.
Ballarat	8/84	J. J. Smith. "Davies Freehold Junction G. M. Co. No Liability"	1594	A. R. P. 15 0 5	£200	First six months two men, subsequently eight men	Spring Hill, Creswick. On grant of lease	15 years.
Beechworth	418	H. W. Bartram. "Hamburgh G. M. Co."	2333	22 3 33	£2000. Manual labor and machinery	First six months two men, subsequently eleven men	Hamburgh line, Bethanga. On grant of lease	15 years.
"	155	A. Lamb. "Reform Extended Q. M. Co."	2334	25 0 21	£4000. Manual labor and machinery	First six months two men, subsequently twelve men	Myrtleford. On grant of lease	15 years.
"	741	A. Stacpole. "The Company of the Morning Star Prospecting Claim Registered"	2335	17 1 29	£500	Nine men	Wood's Point. Now at work...	15 years.
Castlemaine	857	L. Mohekey. "The Sultan Q. M. Co., Chewton"	2507	33 3 30	£9000. Manual labor, and machinery if required	First six months two men, subsequently twelve men	Chewton. On grant of lease	15 years. Excising the overlaps on sold land and on lease block No. 1577, Castlemaine.
"	480	J. H. Rule and another	2513	11 2 9	£10,000. Manual labor and machinery	Six men	Mount Tarrangower. Now at work	15 years.
"	134	C. Quin	2498	20 3 0	£1000. Manual labor and machinery	First six months two men, subsequently ten men	Luby's Paddock, Emberton. On grant of lease	15 years.
"	123	G. Gardiner. "Mounter's Reef G. M. Co."	2517	40 2 8	£2000. Manual labor and machinery	First six months two men, subsequently fifteen men	Mounter's, parish of Metcalfe. On grant of lease	15 years.
"	180	R. Gordon	2519	1 3 37	£1500. Manual labor and machinery	Two men	Queen's Birthday Reef, near Malmsbury. On grant of lease	15 years.
Gippsland	474	W. McGregor. "Enterprise G. M. Co., Wallalla"	765	20 1 39	£5000. Shafts and tunnels	First six months two men, subsequently ten men	Happy Go Lucky. On grant of lease	15 years.
"	67	C. Williamson. "The New Zealand"	701	30 0 0	£1500. Manual labor and machinery	First six months two men, subsequently twelve men	Zulu Creek. On grant of lease	15 years. Excising the overlap on existing lease block, and from the eastern side of the block the area in excess of 30 acres.
Maryborough	456	M. Taghill. "North Golden Fleece G. M. Co."	2722	11 3 0	£2000. Manual labor and machinery	First six months two men, subsequently six men	Township of Ingleswood. On grant of lease	15 years. Excising the sold land.
"	458	S. Samuel	2723	0 1 28	In conjunction with lease No. 2672, Maryborough.	Two men	Morning Star Reef, Ingleswood. On grant of lease	15 years. Excising the overlap on existing lease block.
Sandhurst	195	W. W. Barker. "Rose of Denmark G. M. Co. Registered"	5311	0 2 36	£1000. In conjunction with lease No. 5147, Sandhurst	Two men	California Gully, Eaglehawk. On grant of lease	15 years. Excising the overlaps on existing lease blocks.
"	196	G. Nile	5312	11 1 24	£500. Manual labor, and machinery if required	First six months two men, subsequently six men	Derwent Gully, Eaglehawk. On grant of lease	15 years.
Castlemaine	860	W. Tongue and another. "Castlemaine Slate Co."	726	8 3 18	£2000	First six months two men, subsequently four men	Long Gully, Harcourt. Now at work	15 years. Slate is the mineral to be worked.

APPLICATIONS FOR GOLD MINING LEASES
REFUSED.

IT is hereby notified, in accordance with the Order in Council relating to Gold Mining Leases, that the undermentioned applications for Leases of Auriferous Crown Lands have been refused:—

CASTLEMAINE DISTRICT—TARADALE (KYNETON) DIVISION.

Application No. 112 for lease 2514; T. N. Costello and another; 30 acres; Lauriston.

Application No. 113 for lease 2515; M. Donaghue; 10 acres; Lauriston.

C. W. LANGTREE,
Acting Secretary for Mines.

Office of Mines,
Melbourne, 19th December 1884.

GOLD MINING LEASES AND MINERAL LEASES
DECLARED VOID.

IT is hereby notified, in accordance with the Orders in Council relating to Gold Mining Leases and Mineral Leases, that the undermentioned Leases of Auriferous and Mineral Crown lands have been declared void:—

BALLARAT DISTRICT—BLACKWOOD DIVISION.

No. 1544, dated 11th August 1884; T. G. Pearce (Waterprise Gold and Antimony Co.); 21a. 1r. 37p.; Sebastopol.

BEECHWORTH DISTRICT—MITTA MITTA DIVISION.

No. 2254, dated 14th July 1884; W. J. Spargo (Big Bend G. M. Co.); 295 acres; Mitta Mitta River.

No. 2293, dated 25th August 1884; G. G. Morris (Dolphin G. M. Co.); 31a. 3r.; McKay's Creek.

No. 2299, dated 11th August 1884; J. P. O'Mara and another (Long Point Shuicing Co.); 64a. 0r. 28p.; West and South branch of Mitta Mitta River.

SANDHURST DISTRICT—SANDHURST DIVISION.

No. 5271, dated 3rd November 1884; M. Ferrari; 11a 1r. 26p.; Myrtle Creek.

EAGLEHAWK DIVISION.

No. 1758, dated 15th May 1871; The Eagle Mining Co. Registered; 21a. 2r. 13p.; Specimen Hill.

RAYWOOD DIVISION.

No. 5226, dated 25th August 1884; A. G. Finster (Prince Imperial G. Q. M. Co.); 8a. 1r. 5p.; Elysian Flat.

KILMORE DIVISION.

No. 5224, dated 18th August 1884; The North Langridge Q. M. Co. No Liability; 7a. 2r. 21p.; Clonbinane.

Mineral Leases.

GIPPSLAND DISTRICT—STRINGER'S CREEK (TARWIN) DIVISION.

No. 716, dated 8th September 1884; J. Amey and others (South Gippsland Tin Mining Co.); 50 acres; Toora.

No. 717, dated 8th September 1884; J. Amey and others (South Gippsland Tin Mining Co.); 50 acres; Toora.

C. W. LANGTREE,
Acting Secretary for Mines.

Office of Mines,
Melbourne, 19th December 1884.

LAND EXCEPTED FROM OCCUPATION, ETC., UNDER
SECTION 14 OF "THE MINING STATUTE 1865."

THE Governor, with the advice of the Executive Council, in pursuance of the 14th section of *The Mining Statute 1865* has, by Order made on the 16th day of December 1884, excepted from occupation for mining purposes or for residence or business under any miner's right or business license the land now or lately held under Lease No. 1758, Sandhurst.

J. E. LIEVIEN,
Minister of Mines.

Office of Mines,
Melbourne.

MEETINGS OF THE BOARD OF EXAMINERS FOR
ENGINE-DRIVERS.

THE Board of Examiners for Engine-drivers will hold final meetings at the Court House, Ballarat, on the 6th January and following days, for the purpose of examining Applicants for Certificates of Service and Competency.

Notice of the intention of candidates to present themselves for examination must be forwarded to the Secretary for Mines not later than the 23rd instant, and such notice must, in each instance, be accompanied by a fee of Ten shillings.

Forms of notice may be obtained from any Inspector of Mines.

By order,

W. H. CLEGG,
Secretary to the Board.

Department of Mines,
Melbourne, 15th December 1884.

CASTLEMAINE AND SANDHURST DISTRICT
WATER SUPPLY.

(41 Vict. No. 589 and 29 Vict. No. 289, sec. 222.)

NOTICE to the owners of tenements in the undermentioned streets and roads, and the private streets, lanes, courts, and alleys opening thereto. The main-pipe in the said streets being laid down, the owners of all tenements situated as under are hereby required, on or before the first day of February next, to cause a proper pipe and stop-cocks to be laid, so as to supply water from the main-pipe within such premises.

C. W. LANGTREE.

Acting Secretary for Mines and Water Supply.

Office of Mines and Water Supply,
Melbourne, 17th December 1884.

Sandhurst.

Holdsworth road, from a point distant 12 chains from Holmes road south-westerly; thence 3 chains south-westerly.

Townsend street, " Neale street to a distance of 8 chains from Neale street easterly.

Bernal street, " Melvor road to Myers street.

Hopper street, " Williamson street to Brougham street.

Neale street, " Morrah street to a distance of 4 chains from Morrah street towards Ligar street.

Eaglehawk.

Magazine street, from a point distant 2 chains from Oak street northerly; thence 3 chains towards Victoria street.

Market street, " Redfern street to Mount Korong road.

Staley street, " Upper California Gully road to a distance of 8 chains from Upper California Gully road north-easterly.

Unnamed street, " Loudon street to a distance of 16 chains (off Loudon street) from Loudon street north-easterly.

Weatherall street, " Smalley street to a distance of 6 chains from Smalley street north-easterly.

Weatherall street, " Wood street to a distance of 1 chain 50 links from Wood street towards Smalley street.

Victoria street, " a point distant 17 chains from Campbell street southerly; thence 11 chains towards Upper California Gully road.

Barrell street, " Willan street to Haggan street.

Brazier street, " a point distant 5 chains from High street north-easterly to Barrell street.

Unnamed street, " Sailor's Gully road to a distance of 3 chains (between Rogers street, from Sailor's Gully road towards Franklyn street and Lester street.)

Marong.

Unnamed street, from Cemetery road to a distance of 7 chains 83 links from Cemetery road southerly.

Huntly.

Delbridge road, from a point distant 17 chains from Adelaide Hill road to Goynes road.

Goynes road, " Delbridge road to a distance of 17 chains from Delbridge road westerly.

Adelaide Hill road, " Epsom road to a distance of 7 chains 50 links from Epsom road westerly.

APPLICATION FOR A PUMPING LEASE.

IN pursuance of the provisions contained in Part VIII. of *The Victorian Water Conservation Act 1881*, it is hereby notified that, after the expiration of One month from the date hereof, it is intended to grant a Lease of the portion of ground undermentioned, subject to such covenants and conditions as may be necessary.

Names of Applicants.	Approximate area of ground to be Leased.	For what purpose the Land is required.	Locality.	Term of Lease.	Rent.
H. C. Faram and J. B. Thomas	A. R. P. 1 0 0	For the purpose of erecting on the site of such land, and using thereon, pumping machinery for raising water	Parish of War-randyte	Ten years	Five pounds (£5)

Office of Mines and Water Supply,
Melbourne, 19th December 1884.

F. T. SARGOOD,
Minister of Water Supply.

AUCTIONEERS' LICENSE FEES.

THE Governor in Council, under the powers conferred by the 11th section of *The Sales by Auction Statute* (27 Vict. No. 203), has been pleased to direct that the time for making payment of the fees due on licenses for which certificates were obtained on the annual licensing day be extended for a period of six weeks, viz., to the 6th January 1885.

JAMES SERVICE,
Treasurer.

Treasury,
Melbourne, 16th December 1884.

ABOLITION OF CLOSE SEASON FOR HARES.

PROCLAMATION

By His Excellency Sir HENRY BROUGHAM LOCH, Knight Commander of the Most Honorable Order of the Bath, Governor and Commander-in-Chief in and over the Colony of Victoria and its Dependencies, &c., &c., &c.

WHEREAS by an Act of the Parliament of Victoria, passed in the Session held in the thirty-seventh year of Her Majesty's reign, intituled *An Act to further amend an Act intituled "An Act to Protect Game," and to Repeal the Act No. 438*, it was amongst other things enacted that, notwithstanding any thing in the Act numbered CCCXI. contained, any person might, during such period in every year as the Governor in Council might, by proclamation to be published in the *Government Gazette*, from time to time determine, kill or destroy hares, and buy, sell, and have in his possession, house, or control, hares so killed or destroyed: And whereas it is deemed expedient to abolish the close season for hares: Now therefore I, the Governor of Victoria, with the advice of the Executive Council, do hereby revoke the proclamation dated the first day of September One thousand eight hundred and eighty-four, prescribing the period from the first day of December to the 28th or 29th day of February following (as the case may be), both days inclusive, as a close season for hares.

Given under my hand and the Seal of the Colony, at Melbourne, this twelfth day of December, in the year of our Lord One thousand eight hundred and eighty-four, and in the forty-eighth year of Her Majesty's reign.

(L.S.) HENRY B. LOCH.
By His Excellency's Command,
G. D. LANGRIDGE,
Commissioner of Trade and Customs.
GOD SAVE THE QUEEN!

SPECIAL LICENSING DISTRICT.

PROCLAMATION

By His Excellency Sir HENRY BROUGHAM LOCH, Knight Commander of the Most Honorable Order of the Bath, Governor and Commander-in-Chief in and over the Colony of Victoria and its Dependencies, &c., &c., &c.

WHEREAS by *The Licensing Act 1876* (No. 566, section 44) it was amongst other things enacted that, notwithstanding the provisions thereinbefore contained, it should be lawful for the Governor in Council from time to time to proclaim any place or district a place or district where, owing to a sudden increase of population or otherwise, the necessity for the immediate grant of publicans' licenses exists, to be a place or district wherein publicans' licenses might be specially granted, and from time to time to revoke any such proclamation: Now therefore I, the Governor of Victoria, with the advice of the Executive Council, do hereby revoke the following proclamations issued under the authority of the said act, viz.:

The Proclamation bearing date the twenty-seventh day of October One thousand eight hundred and eighty-four so far as relates to

THE TOWNSHIP OF CONDAH.

The Proclamation bearing date the second day of July One thousand eight hundred and eighty-three proclaiming

THE TOWNSHIP OF TUNGAMAH

a place wherein Publicans' Licenses may be specially granted.

Given under my hand and the Seal of the Colony, at Melbourne, this sixteenth day of December, in the year of our Lord One thousand eight hundred and eighty-four, and in the forty-eighth year of Her Majesty's reign.

(L.S.) HENRY B. LOCH.
By His Excellency's Command,
ALFRED DEAKIN,
Solicitor-General.
GOD SAVE THE QUEEN!

INSOLVENCIES.

RETURN of Melbourne Insolvencies during the week ending the 13th day of December 1884.

Date, name, trade, address, assignee.

9th December.
James McMillan, carter, Traawool, Cohen.
Terence Brady, laborer, Carlton, Anderson.
12th December.
John Stedman, fruiterer, Windsor, Jacomb.

CHAS. P. WILLIAMS,
Chief Clerk.
Court of Insolvency,
Melbourne, 17th December 1884.

VICTORIAN RAILWAYS.

CHRISTMAS AND NEW YEAR EXCURSIONS.

Holiday Excursion Tickets will be issued to and from all stations (Suburban lines excepted) from the 15th December 1884 to the 5th January 1885, both dates inclusive (Sundays excepted), available for return for one calendar month from date of issue. Example.—An excursion ticket issued on the 24th December will be available till the 24th January. When the last day falls on a Sunday, the ticket will be available till next day. The journey must be commenced on the day the ticket is issued, but after a distance of fifteen miles has been travelled, the journey may be broken at the discretion of the passenger.

Sydney Excursion Tickets.—From the 15th December to the 5th January, both dates inclusive, Excursion Tickets will be issued at Melbourne to Sydney at the following return fares:—1st Class, £5 6s. 6d.; 2nd Class, £4 1s. These tickets will be available for two calendar months from date of issue, but will not be available by the express trains on the New South Wales line. The second-class tickets will be available by the Victorian Railways express trains as far as Wodonga only.

Luggage.—Excursion Passengers will only be allowed to carry such luggage free as can be stowed under the seats without inconvenience to other passengers, and those who have luggage for the van must be at the station half an hour before the train starts, and pay excess luggage-rate for it.

Horses and Vehicles.—From the 22nd December to the 8th January, both dates inclusive, the Department cannot engage to forward horses and vehicles by any particular train.

Commercial Travellers' Samples.—From the 22nd December to the 5th January, commercial travellers' samples will not be taken to or from roadside stations, except by mixed or goods trains.

Parcels.—On the 24th and 31st December parcels must be at the Melbourne Parcels Office thirty minutes before starting time of ordinary trains.

North Melbourne and Newmarket Stations.—From the 24th to the 26th December and on 31st December and 1st January, tickets will not be issued at North Melbourne or Newmarket Stations for country stations, and down-country trains will not stop there. On the same dates the up North-Eastern train will not stop at Newmarket. The 5.5 p.m. down and the 6.43 a.m. up mixed trains are excepted from the foregoing arrangement.

Goods Sheds Holidays.—The 25th and 26th December and 1st January will be observed as holidays in the Goods Branch, and goods trains will not run. Perishable goods will, however, be delivered at all stations on application. Consignees of powder can ascertain from the station-master at Footscray when explosives will be received in lieu of these dates.

Northern System.—In addition to the ordinary trains running between Melbourne and Sandhurst, extra trains will be run from the 23rd December to the 8th January, stopping at Sunbury, Woodend, Kyneton, and Castlemaine only. They will precede the ordinary trains, and will arrive at the terminal station from 20 to 35 minutes earlier. On the 24th December the extra trains will leave Melbourne at 6.40 a.m., 12.10, 3.10, 3.25 and 7.10 p.m. In addition a late train will leave Melbourne at 7.55 p.m., stopping at all stations to Sandhurst, and passengers for Daylesford and Lancefield lines may travel by it. The 3.10 and 3.25 p.m. specials on the 24th December will start from the Essendon platform. Passengers for the Daylesford, Maryborough, Donald, Wycheproof, Kerang, and Echuca lines may travel by any of the extra trains which connect with the branches named. On the 25th, 26th, 27th December, and 1st and 2nd January, an extra train will leave Kyneton at 4.55 p.m., stopping at all stations thence to Melbourne. Day excursionists from Melbourne are recommended to return by this train. Daylesford line: From the 24th December to the 5th January inclusive, an extra train will run between Daylesford and Woodend, in connection with the last main line passenger trains. It will leave Daylesford at 8 p.m. and return at 9.40 p.m., except on the 24th December, when it will return 40 minutes later.

Western System.—From the 24th December to the 2nd January inclusive, all trains for Geelong and Ballarat will start from the Essendon platform. On the 24th December, extra trains will leave Melbourne at 4 and 7.40 p.m., stopping at Geelong, Ballarat East, and Ballarat only. Passengers for stations beyond Ballarat may travel by the 4 p.m. train. By the ordinary trains leaving Melbourne at 11.10 a.m. and 7 p.m. on 24th December, 6.30 a.m. on 25th, 26th, and 27th December, 11.10 a.m. and 7 p.m. on 31st December, and 6.30, 11.10 a.m., and 7 p.m. on 1st January certain carriages will be set apart for Geelong and Ballarat passengers only, and will be denoted by placards. Passengers for roadside stations Melbourne side of Ballarat are requested not to enter these vehicles. On the 24th and 31st December, the ordinary train leaving Melbourne at 7 p.m. will book passengers to all intermediate stations between Melbourne and Ballarat. The Camperdown train on Boxing Day, 26th December, will leave Geelong at 9.10 p.m. instead of 6.55 p.m., in connection with the 7 p.m. from Melbourne and 7.10 p.m. from Ballarat.

North-Eastern System.—Extra trains will leave Melbourne at 2.34 p.m. on the 24th and 31st December and at 5.35 a.m. on 25th December and 1st January, taking passengers for all stations. The express train will run on Saturdays and Mondays, 27th and 29th December and 3rd and 5th January, the same as on other days, to carry passengers for the usual stations between Melbourne and Wodonga. The Yea train will run an extra trip from 24th December to 2nd January inclusive. It will leave Yea at 5.20 a.m. in connection with the mixed train to Melbourne, and leave Tallarook at 8.15 p.m. on arrival of the 5.5 p.m. train from Melbourne.

Eastern System.—All ordinary trains running between Melbourne and Sale from the 24th December to the 5th January inclusive will be provided with increased accommodation, and may take 30 minutes longer to make the through journey.

Williamstown and Essendon Lines.—On Wednesday, 21st December trains will run as per Saturday's Time-table, and on 26th December and 1st January the Time-table on the Williamstown line will be suspended from 8 a.m. to 7 p.m., and trains will run every 20 minutes instead.

CHRISTMAS AND NEW YEAR EXCURSIONS.—ADDITIONAL TRAINS.

Box Hill Line.—On the 25th and 26th December and 1st January additional trains will leave Box Hill for Melbourne, at 12.19, 3.49, and 8.19 p.m., returning from Camberwell in connection with the 12.10, 3.10, and 8.40 p.m. trains from Melbourne.

Gippsland Line.—On the 25th and 26th December and 1st January a train will leave Prince's Bridge for Beaconsfield, stopping at South Yarra and Hawksburn and all intermediate stations between Oakleigh and Beaconsfield inclusive, at 9.51 a.m., and return from Beaconsfield at 6.35 p.m. Passengers for Clayton's Road, Spring Vale, Dandenong, Narre Warren, Hallam's Road, Berwick, and Beaconsfield will not be booked by the train leaving Prince's Bridge at 6.50 a.m.

Lillydale Line.—On the 26th December and 1st January a special train will leave Prince's Bridge for Lillydale, stopping at Hawthorn, Glenferrie, Camberwell, and all stations beyond, at 8.48 a.m., and return from Lillydale at 6.25 p.m.

Mordialloc and Frankston Line.—In addition to the ordinary trains, specials will, if required, leave Prince's bridge for Mordialloc at 8.18, 8.42, 10.0, 10.13, 10.32, 10.55, 11.13, 11.35 a.m., and 5.52 p.m. on the 25th and 26th December, and 1st January (the 8.18 a.m. on the 26th December excepted), and return at 10.25 a.m., 1.41, 4.54, 5.30, 6.0, 6.22, 6.30, 7.17, and 7.53 p.m. (the 4.54 p.m. on 26th December excepted). For Frankston, if required, at 10.13 and 10.32 a.m., and return thence to Melbourne at 12.15 and 6.50 p.m.

CHRISTMAS AND NEW YEAR EXCURSIONS.—SPECIALS.

Special trains will leave Sandhurst for Melbourne as under, stopping at Castlemaine, Kyneton, Woodend, and Sunbury only, viz.:—On 23rd December, at 11.50 a.m. and 7 p.m.; 24th December, at 6.40, 11.50 a.m., 3 and 7 p.m.; 25th December, at 6.40 a.m. and 3 p.m.; 26th and 27th December, at 6.40, 11.50 a.m., 3 and 7 p.m.; 29th and 30th December, at 11.50 a.m.; 31st December, at 6.40 and 11.50 a.m.; 1st January, at 6.40 a.m., 3 and 7 p.m.; 2nd January, at 6.40, 11.50 a.m., and 3 p.m.; 3rd, 5th, 6th, 7th, and 8th January, at 11.50 a.m. The 3 p.m. special will stop at Castlemaine, Kyneton, and all stations from Kyneton to Melbourne. (Sandhurst papers.)

Special trains will leave Castlemaine for Sandhurst as under, viz.:—On 23rd December, about 3 and 10 p.m.; 24th December, about 9.30 a.m., 3, 6, 10, and 10.40 p.m.; 25th December, about 9.30 a.m. and 3 p.m.; 26th and 27th December, about 9.30 a.m., 3, 6, and 10 p.m.; 29th and 30th December, about 6 p.m.; 31st December, about 6 and 10 p.m.; 1st January, about 9.30 a.m., 6 and 10 p.m.; 2nd January, about 6 and 10 p.m.; 3rd, 5th, 6th, 7th, and 8th January, about 6 p.m. Special trains will also leave Castlemaine for Melbourne, stopping only at Kyneton, Woodend, and Sunbury, as under, viz.:—On 23rd December, about 12.30 and 7.40 p.m.; 24th December, about 7.20 a.m., 12.30, 3.55, and 7.40 p.m. (the 3.55 p.m. special will stop at all stations from Kyneton); 25th December, about 7.20 a.m. (3.55 p.m. stopping at all stations from Kyneton); 26th and 27th December, about 7.20 a.m., 12.30 p.m. (3.55 p.m. stopping at all stations from Kyneton), and 7.40 p.m.; 29th and 30th December, about 12.30 p.m.; 31st December, about 7.20 a.m. and 12.30 p.m.; 1st January, about 7.20 a.m. (3.55 p.m. stopping at all stations from Kyneton), and 7.40 p.m.; 2nd January, about 7.20 a.m. and 12.30 p.m. (3.55 p.m. stopping at all stations from Kyneton); 3rd, 5th, 6th, 7th, and 8th January, about 12.30 p.m. Passengers to and from St. Arnaud, Inglewood, Boort, Wycheproof, Kerang, Echuca, and Daylesford lines can travel by these specials. (Castlemaine papers.)

Special trains will leave Kyneton for Castlemaine and Sandhurst as under, viz.:—On 23rd December, about 2 and 9 p.m.; 24th December, about 8.40 a.m., 2, 5, 9, and 9.40 p.m.; 25th December, about 8.40 a.m. and 2 p.m.; 26th and 27th December, about 8.40 a.m., 2, 5, and 9 p.m.; 29th and 30th December, about 5 p.m.; 31st December, about 5 and 9 p.m.; 1st January, about 8.40 a.m., 5 and 9 p.m.; 2nd January, about 5 and 9 p.m.; 3rd, 5th, 6th, 7th, and 8th January, about 5 p.m. Special trains will also leave Kyneton for Melbourne, stopping only at Woodend and Sunbury, as under, viz.:—On 23rd December, about 1.30 and 8.40 p.m.; 24th December, about 8.20 a.m., 1.30, 4.55, and 8.40 p.m. (the 4.55 p.m. will stop at all stations); 25th December, about 8.20 a.m. and (4.55 p.m. stopping at all stations); 26th and 27th December, about 8.20 a.m., 1.30 p.m. (4.55 p.m. stopping at all stations), and 8.40 p.m.; 29th and 30th December, about 1.30 p.m.; 31st December, about 8.20 a.m. and 1.30 p.m.; 1st January, about 8.20 a.m. (4.55 p.m. stopping at all stations) and 8.40 p.m.; 2nd January, about 8.20 a.m., 1.30 p.m., and (4.55 p.m. stopping at all stations); 3rd, 5th, 6th, 7th, and 8th January, about 1.30 p.m. Passengers to and from St. Arnaud, Inglewood, Boort, Wycheproof, Kerang, Echuca, and Daylesford lines can travel by these specials. (Kyneton papers.)

From the 24th December to the 5th January inclusive, a train will leave Daylesford at 8 p.m., connecting with the 7.20 p.m. up from Sandhurst to Melbourne, and return from Woodend at 9.40 p.m. in connexion with the 7.15 p.m. from Melbourne. (On the 24th December it will leave Woodend about 10.20 p.m. in connection with the 7.55 p.m. special from Melbourne.) (Daylesford papers.)

On Monday, 29th December, and 5th January, the 5.32 a.m. train will run from Beechworth (instead of the 6.5 a.m. train), and connect at Wangaratta with the up express to Melbourne. (Beechworth papers.)

On Monday, 29th December, and 5th January, the 5.27 a.m. train will run from Myrtleford (instead of the 6 a.m. train), and connect at Wangaratta with the up express to Melbourne. (Bright paper.)

From 24th December to 2nd January inclusive a train will leave Yea at 5.20 a.m., connecting at Tallarook with the 6.43 a.m. up from Seymour to Melbourne, and return from Tallarook at 8.15 p.m., in connection with the 5.5 p.m. from Melbourne. (Alexandra and Mansfield papers.)

GORDONS LINE.—SPECIALS.

On the 21st and 26th December and 1st January a special train will leave Ballarat for Gordons at 8.30 p.m., and return from Gordons at 9.55 p.m. Holiday Excursion Fares from all stations.

SCARSDALE LINE.—SPECIALS.

On the 26th December and 1st January a special train will leave Ballarat for Scarsdale at 8 p.m., and return from Scarsdale at 9.10 p.m. Holiday Excursion Fares from all stations.

BALLARAT AND MARYBOROUGH LINE.—SPECIALS.

Special trains will run as under between Ballarat, Creswick, and Clunes, viz.:—Leave Ballarat for Clunes at 7 a.m. and 7.40 p.m. on the 26th December and 1st January, returning from Clunes at 9.10 a.m. and 9.5 p.m., and Creswick at 9.57 a.m. and 9.52 p.m. Leave Ballarat for Creswick at 8.30 a.m. and 10.30 p.m. on the 24th, 25th, and 26th December and 1st January; returning from Creswick at 9.25 a.m. and 11.25 p.m. The 10.30 p.m. special from Ballarat and the 11.25 p.m. special from Creswick will also run on 31st December. Holiday Excursion Fares from all stations.

HIGHLAND SOCIETY'S GATHERING AT MARYBOROUGH ON 1ST JANUARY.

Ballarat and Maryborough Line.—A special train will leave Talbot at 9.15 a.m. on 1st January and return from Maryborough at 7.40 p.m. for Talbot and Clunes. Holiday Excursion Fares will be charged. (Talbot and Clunes papers.)

Avoca Line.—A special train will leave Avoca at 10 a.m. on 1st January, pick up at all stations, and return from Maryborough at 7.30 p.m. for Avoca, stopping at all stations. Holiday Excursion Fares will be charged. (Avoca papers.)

St. Arnaud and Donald Line.—In addition to the 8 a.m. ordinary train a special train will leave St. Arnaud at 8.20 a.m. on 1st January and pick up at all stations, and return from Maryborough at 7 p.m. for Donald, stopping at all stations. A special will also leave Dunolly at 9.25 a.m., pick up at all stations, and return from Maryborough at 8.40 p.m. for Bealiba, stopping at all stations. Holiday Excursion Fares will be charged. (Donald, St. Arnaud, and Dunolly papers.)

Castlemaine and Maryborough Line.—A special train will leave Castlemaine at 8.25 a.m. on 1st January, and pick up at all stations. Holiday Excursion Fares will be charged. Passengers can return by the ordinary trains leaving Maryborough for Castlemaine and intermediate stations at 4.10 and 5.55 p.m. (Castlemaine papers.)

CAULFIELD RACES.

On 26th December special trains will leave Flinders street Station (old Hawthorn platform) at 11.30, 11.42 a.m., 12 noon, 12.8, 12.15, 12.28, 12.42, 12.48, and 1.1 p.m., and return from Caulfield immediately the races are over. Passengers may return by the ordinary trains leaving Caulfield at 4.14, 4.26, 5.21, and 5.42 p.m. Return fares: First class, including admission to grand stand, 12s.; to Caulfield platform—1st class, 2s.; 2nd class, 1s.; 2nd class, including admission to the flat, 2s.

LAL LAL RACES.

On 1st January special trains, consisting of seated and unseated trucks, will leave Ballarat for Lal Lal as may be required, commencing at 9.30 a.m., and return at the conclusion of the races. The specials will not stop at Ballarat East. A special train will leave Warrenheip for Lal Lal on the arrival of the 9 a.m. train from Gordons. A special train will leave Meredith for Lal Lal about 10.50 a.m., and return after the races are over. A special train will leave Geelong for Lal Lal about 8.30 a.m., and return from Lal Lal at 6.20 p.m. Holiday Excursion Fares from all stations.

WINCHELSEA RACES.

On Boxing Day, 26th December, special trains, consisting of seated trucks and carriages, if possible, will leave Geelong for Winchelsea at 8.35 and 10.30 a.m., and return from Winchelsea at 5.40 and 7.10 p.m. On the same day a special train, consisting of seated trucks and carriages, if possible, will leave Camperdown at 5 a.m., and Colac at 10.20 a.m. for Winchelsea, and return from Winchelsea at 6.15 p.m. Holiday Excursion Fares will be charged. Tickets available for return by ordinary trains on 27th December. The specials will stop at all stations.

ANNUAL TICKETS FOR ALL LINES.

Holders of the above intending to renew them for next year, are respectfully requested to hand in their names at the head booking office, Spencer street, as early as possible, so that the necessary metals may be prepared in time.

NEW GRAIN RATES.

The new grain rates will come into force on Monday, 22nd December. Copies may now be obtained at the Office of the General Traffic-manager, Spencer street, and at all the principal stations.

LUGGAGE FOR MAIL STEAMERS.

Passengers for the mail steamers are requested to have their luggage at the Spencer-street station at least 40 minutes prior to train starting time, so that it may be weighed and stowed in time.

By Order of the Commissioners,

P. P. LABERTOUCHE,
Secretary for Railways.

REGULATION UNDER SECTION 110 OF "THE LAND
ACT 1869."—FORM OF GRANTS.

At the Executive Council Chamber, Melbourne, the twelfth day of
December 1884.

PRESENT:

His Excellency the Governor.

Mr. Service	Mr. Deakin
Mr. Berry	Mr. Levison
Mr. Kerferd	Mr. Sargood
Mr. Gillies	Mr. Campbell
Mr. Langridge	

WHEREAS by *The Land Act 1869* power is given to the Governor in Council from time to time to make, alter, and rescind rules, regulations, and orders for the various purposes therein specified: Now therefore His Excellency the Governor, acting by and with the advice of the Executive Council, doth hereby make the following regulation, that is to say:—

REGULATION.

(Schedule A.)

Entered in the Register Book,
Vol. Folio

Registrar of Titles.

VICTORIA by the Grace of God of the United Kingdom of Great Britain and Ireland Queen Defender of the Faith to all to whom these presents shall come greeting. Whereas in conformity with the laws relating to the sale and occupation of Crown lands in our colony of Victoria the person hereinafter named in consideration of the sum of duly paid to us on the day of in the year of our Lord One thousand eight hundred and

w entitled to a grant in fee-simple of the land hereinafter described. Now know ye that in consideration of the sum so paid and in pursuance of *The Land Act 1869* We do hereby grant unto h heirs and assigns All that piece of land in the said colony containing delineated with the measurements and abutments thereof in the map drawn in the margin of these presents and therein colored yellow To hold unto the said h heirs and assigns for ever

Excepting however unto us our heirs and successors all gold and auriferous earth or stone and all mines containing gold within the boundaries of the said land And also reserving to us our heirs and successors free liberty and authority for us our heirs and successors and our and their agents and servants at any time or times hereafter to enter upon the said land and to search and mine therein for gold and to extract and remove therefrom any gold and any auriferous earth or stone and for the purposes aforesaid to sink shafts erect machinery carry on any works and do any other things which may be necessary or usual in mining Provided always that it shall be lawful for us our heirs and successors at any time on paying full compensation to the said h heirs executors

administrators or assigns for the full value other than auriferous of the said piece of land or so much thereof as may be resumed as hereinafter mentioned and of the improvements upon the said piece of land or the part so resumed such value in case of disagreement to be ascertained by arbitration to resume the said piece of land or any part thereof for mining purposes

And that the terms conditions and events upon which such land may be resumed and the manner in which such arbitration may be conducted may be determined by regulations in such manner as the Governor in Council may from time to time direct or if at any time no such regulation shall be in force then by the regulations concerning the resumption of land for mining purposes in force at the date of this grant unless Parliament shall otherwise determine.

Dated the day of in the year of our Lord One thousand eight hundred and being the day the said became entitled to the said grant.

In testimony whereof we have caused this our grant to be sealed with the seal of the colony Witness our trusty and well-beloved Sir Henry Brougham Loch Knight Commander of the Most Honorable Order of the Bath Governor and Commander-in-Chief in and over the said colony of Victoria and its Dependencies at Melbourne.

(L.S.)

NOTE.—The bearings and measurements are approximately given in this plan.
The measurements are in links.
See margin "Original," &c.

MEMORIALS OF INSTRUMENTS.

Nature of Instrument.	Time of its Production for Registration.	Names of the Parties to it.	Number or Symbol thereon.
	The day of 18, at o'clock in the noon.		

(Schedule B.)

Entered in the Register Book,
Vol. Fol.

Registrar of Titles.

VICTORIA by the Grace of God of the United Kingdom of Great Britain and Ireland Queen Defender of the Faith and so forth To all to whom these presents shall come greeting Whereas in conformity with the laws concerning the disposal of Crown lands in our colony of Victoria the person hereinafter named has become the purchaser and w on the day of in the year of our Lord One thousand eight hundred and entitled to a grant in fee-simple of the land hereinafter described for and in consideration of the sum of duly paid to us Now know ye that in consideration of the said sum so paid We do hereby grant unto h heirs and assigns All that piece of land in the said colony containing delineated with the measurements and abutments thereof in the map drawn in the margin of these presents and therein colored yellow To hold unto the said h heirs and assigns for ever

Dated the day of in the year of our Lord One thousand eight hundred and being the day the said became entitled to the said grant.

In testimony whereof we have caused this our grant to be sealed with the seal of the said colony Witness our trusty and well-beloved Sir Henry Brougham Loch Knight Commander of the Most Honorable Order of the Bath Governor and Commander-in-Chief in and over the said colony of Victoria and its Dependencies at Melbourne.

NOTE.—The bearings and measurements are approximately given in this plan.
The measurements are in links.

MEMORIALS OF INSTRUMENTS.

Nature of Instrument.	Time of its Production for Registration.	Names of the Parties to it.	Number or Symbol thereon.
	The day of 18, at o'clock in the noon.		

And the Honorable Albert Leo Tucker Her Majesty's Commissioner of Crown Lands and Survey shall give the necessary directions herein accordingly.

ROB. WADSWORTH,
Clerk of the Executive Council.

THE WESTERN VERMIN DISTRICT.—RATE.

PROCLAMATION

By His Excellency Sir HENRY BROUGHAM LOCH, Knight Commander of the Most Honorable Order of the Bath, Governor and Commander-in-Chief in and over the Colony of Victoria and its Dependencies, &c., &c., &c.

WHEREAS by *The Mallice Pastoral Leases Act 1883* it was amongst other things enacted that the Local Committee should within thirty days from its appointment, and thereafter in the month of January in each and every year, recommend to the Governor an annual rate or assessment, specifying the amount thereof to be paid by the owners, lessees, or occupiers of land within its vermin district, in respect of each square mile of land owned, held under lease, or occupied, under the provisions of the said Act; and also in respect of the sheep or cattle depasturing thereon; and it was further enacted that such rate or assessment on being proclaimed by the Governor in Council in the *Government Gazette* should be the rate payable by the owners, lessees, and occupiers of land within the vermin district for the current year for the purposes of the said Act, and should be paid to the Minister at the same time as the rent payable by such lessees and occupiers: And whereas the Local Committee duly appointed for the Western Vermin District have recommended a rate of one shilling per square mile upon all lands within the boundaries of the said vermin district: Now therefore I, the Governor of Victoria, with the advice of the Executive Council, do hereby proclaim an annual rate of one shilling per square mile to be the rate payable by the owners, lessees, and occupiers of land within the Western Vermin District for the current year.

Given under my Hand and the Seal of the Colony, at Melbourne, this sixteenth day of December, in the year of our Lord One thousand eight hundred and eighty-four, and in the forty-eighth year of Her Majesty's reign.

(L.S.)

HENRY B. LOCH.

By His Excellency's Command,

A. L. TUCKER,
Commissioner of Crown Lands and Survey.
GOD SAVE THE QUEEN!

APPROACHING LAND SALES.

SALES of Crown Lands in Fee-simple to be held at the under-mentioned places and dates, viz.:

	No. of Gazette.		No. of Gazette.
Avoca— Tuesday, 30 Dec. ...	136	Omco— Tuesday, 30 Dec. ...	136
Beechworth— Wednesday, 21 Jan. 1885	145	Sale— Tuesday, 13 Jan. 1885	141
Dimboola— Thursday, 8 Jan. 1885	138	Sandhurst— Tuesday, 23 Dec. ...	133
Donald— Tuesday, 30 Dec. ...	136	Stawell— Tuesday, 23 Dec. ...	133
Hamilton— Tuesday, 20 Jan. 1885	145	Tallangatta— Friday, 9 January 1885	138
Kerang— Tuesday, 13 Jan. 1885	141	Traralgon— Thursday, 8 Jan. 1885	136, 138
Melbourne— Tuesday, 23 Dec. ...	133	Walhalla— Friday, 9 Jan. 1885*	136, 138
Melbourne— Tuesday, 13 Jan. 1885	141	Yea— Tuesday, 20 Jan. 1885	145
Nhill— Tuesday, 30 Dec. ...	136		

* Detailed particulars published in this number of *Gazette*.

Lands and Survey Office, Melbourne.

SALES (Nos. 6181, 6182, AND 6183) OF CROWN LANDS IN FEE SIMPLE.

HIS Excellency the Governor, with the advice of the Executive Council, has been pleased to direct that sales by auction of the undermentioned Crown Lands will be held on at the times and places stated hereunder, and that such lands be offered for sale in the lots hereinafter specified, and at the upset price fixed to each lot respectively.

The lands will be sold in fee-simple, and subject to the covenants, conditions, exceptions, and regulations directed by the Governor in Council by an Order in Council dated the 25th day of May 1873, and published in the *Government Gazette* of the 30th May 1873, page 941.

A deposit of one-half the price at which each lot is sold must be paid by the purchaser at the time of sale, and all such payments shall be made only in gold, silver, or bank notes, or cheques approved of by the officer conducting the sale, and the residue of such price must be paid within one month from that time.

A. L. TUCKER,
Commissioner of Crown Lands and Survey.
Lands and Survey Office,
Melbourne, 18th December 1884.

BEECHWORTH.—Sale (No. 6181) at TWELVE o'clock noon on WEDNESDAY the 21st JANUARY 1885, at the COURT HOUSE, Beechworth. To be conducted by the LAND OFFICER.

COUNTRY LOTS.

PARISH OF TANGAMBALANGA, COUNTY OF BOGONG.

On the Kiewa River, adjoining the purchased land of Mr. T. Gentle.

Upset price 3*l*. per acre.—Charge for survey 1*l*.
Lot 1. Area 16a. 2r. 1p., allotment 7 b, section 2.
Lot 2. Area 3a. 3r., allotment 7 a, section 2.

On the Sandy Creek, between the purchased land of Mr. J. Woodside and the Raccourse Reserve.

Upset price 1*l*. 1s. per acre.—Charge for survey 7*l*. 10s.
Lot 3. Area 150a., allotment 4, section 1. Valuation to be made before sale.

PARISH OF TINTALDRA, COUNTY OF BENAMBRA.

On the Cudgewa Creek, adjoining the purchased land of Mr. S. G. Watson.

Upset price 5*l*. per acre.—Charge for survey 1*l*. 7s.
Lot 4. Area 26a. 2r. 28p., allotment 1 a, section 11.
Upset price 5*l*. per acre.—Charge for survey 1*l*.
Lot 5. Area 12a. 1r. 27p., allotment 7, section 2.

HAMILTON.—Sale (No. 6182) at ELEVEN o'clock a.m. on TUESDAY the 20th JANUARY 1885, at the LAND OFFICE, Hamilton. To be conducted by the LAND OFFICER.

TOWN LOTS.

HAMILTON, PARISH OF NORTH HAMILTON, COUNTY OF DUNDAS.

Corner of Lonsdale and Brown streets.

Upset price 50*l*. per lot.—Charge for survey 1*l*.
Lot 1. Area 20p., allotment 8 a, section 4. Valuation 50*l*.

YUPPECKIAR, PARISH OF YUPPECKIAR, COUNTY OF VILLIERS.

In the village of Yuppeckiar.

Upset price 4*l*. per lot.—Charge for survey 1*l*.
Lot 2. Area 1a., allotment 68.
Lot 3. Area 3r. 39 b-10p., allotment 69.

COUNTRY LOTS.

PARISH OF DRIK DRIK, COUNTY OF NORMANBY.

On the Crawford River, adjoining the purchased land of Mr. M. Egan.

Upset price 1*l*. 10s. per acre.—Charge for survey 1*l*.
Lot 4. Area 19a. 3r. 4p., allotment 3 c, section A.
Lot 5. Area 5a. 2r. 21p., allotment 3 b, section A.

PARISH OF CRONTON WEST, COUNTY OF NORMANBY.

Adjoining the purchased land of Mr. Braysday, at Buckley's Swamp.

Upset price 2*l*. 10s. per acre.—Charge for survey 1*l*.
Lot 6. Area 13a. 1r. 32p., allotment 5 b, section 15.
Lot 7. Area 12a. 2r. 37p., allotment 7 a, section 15.

YEA.—Sale (No. 6183) at TWO o'clock p.m. on TUESDAY the 20th JANUARY 1885, at the COURT HOUSE, Yea. To be conducted by the LAND OFFICER. Auctioneer: Mr. T. H. MOYLE.

COUNTRY LOTS.

PARISH OF YEA, COUNTY OF ANGLESEY.

19th section block of Wm. Wade.

Upset price 1*l*. 5s. per acre.—Charge for survey 15*l*. 19s.
Lot 1. Area 318a. 3r. 37p., allotment 68s and 190. Valuation 14*l*. 10s.

PARISH OF SWITZERLAND, COUNTY OF ANGLESEY.

Adjoining the holdings of Messrs. E. and T. Bryan, at Mount Concord.

Upset price 1*l*. 5s. per acre.—Charge for survey 9*l*. 4s.
Lot 2. Area 183a. 3r. 12p., allotment 1, section A.

PARISH OF WHANREARWAN, COUNTY OF ANGLESEY.

49th and 19th section blocks of Mr. Wm. Merry.

Upset price 1*l*. 3s. 6d. per acre.—Charge for survey 1*l*.
Lot 3. Area 19a. 0r. 22p., allotment 45 a. Valuation 2*l*.

Upset price 1*l*. 1s. per acre.—Charge for survey 16*l*.
Lot 4. Area 319a. 2r. 23p., allotment 43. Valuation 9*l*. 10s.

LANDS WITHDRAWN FROM SALE.

NOTICE is hereby given that all Crown Lands which have passed without offer at public auction during the month of November 1884, and become open for sale under the 37th section of *The Land Act 1869*, have been withdrawn from sale under the 102nd section of the said Act.

A. L. TUCKER,
Commissioner of Crown Lands and Survey.
Lands and Survey Office,
Melbourne, 15th December 1884.

PROCLAMATIONS OF TIMBER RESERVES REVOKED.

PROCLAMATION

By His Excellency Sir HENRY BROUGHAM LOCH, Knight Commander of the Most Honorable Order of the Bath, Governor and Commander-in-Chief in and over the Colony of Victoria and its Dependencies, &c., &c., &c.

WHEREAS by *The Land Act 1869* it was amongst other things enacted that the Governor might make and proclaim reserves for the preservation and growth of timber, and might from time to time, after one month's notice should be given in the *Government Gazette*, alter and revoke any such proclamation, and the Board of Land and Works might issue licenses to cut timber upon such reserve or any part thereof on such terms and conditions, and subject to the payment of such license fee, as should from time to time be approved of by the Governor and be set forth in such license: Now therefore I, the Governor of Victoria, with the advice of the Executive Council, do hereby, in accordance with the provisions of the 53rd section of the above-recited Act, revoke the Proclamations of the undermentioned Timber Reserves to the extent hereinafter described, that is to say:—

DEREEL TIMBER RESERVE.—The Proclamation bearing date the 28th day of June 1875, by which a reserve made for the Preservation and Growth of Timber, situate within the parish of DEREEL, was proclaimed under the designation of the DEREEL Timber Reserve, and which was in part revoked by other Proclamations bearing date respectively the 10th January 1876 and the 22nd November 1880, is hereby revoked so far as it relates to the portion of land hereinafter described, viz.:—Nineteen acres three roods fourteen perches: Commencing at a point bearing N. 89° 57' W. two chains twenty links from the north-east angle of allotment A11; bounded thence by lines bearing respectively N. 0° 8' W. twenty-nine chains forty-five links, south 78° 38' W. seven chains four links, and S. 0° 8' E. twenty-eight chains six links, and thence by allotment A11 aforesaid bearing S. 89° 57' E. six chains ninety links to the point of commencement.

GRAMPIAN STATE FOREST.—The Proclamation bearing date the 27th May 1872, by which a reserve made for the Preservation and Growth of Timber was proclaimed, under the designation of the Grampian State Forest, and which was altered by another Proclamation bearing date the 25th January 1875 (by which certain land was proclaimed as an addition to the said reserve), revoked in part by several other Proclamations bearing date respectively the 6th July 1874, 13th March 1877, 11th March 1878, and 6th September 1880, and further altered and in part revoked by another Proclamation bearing date the 6th October 1884, is hereby revoked so far as it relates to the portion of land hereinafter described, viz.:—One thousand nine hundred acres, more or less, county of BORUNG, parish of BOROKA, being the portion of the reserve lying

to the north of the road from Stawell to Hall's Gap.—(B.678(4) (84.S.32583.)

MOYSTON STATE FOREST.—The Proclamation bearing date the 27th May 1872, by which a reserve made for the Preservation and Growth of Timber, situate in the parish of Jallukar, and comprising an area of Two thousand seven hundred and fifty acres, more or less, was proclaimed under the designation of the Moyston State Forest, is hereby revoked, so far as it relates to the portion of land hereinafter described, viz.:—One thousand eight hundred acres, more or less, county of Borung, parish of Jallukar, being the portion of the reserve situate at a greater distance than forty chains from the road from Stawell to Moyston.—(J.33(4) (82.F. 7049.)

Given under my Hand and the Seal of the Colony, at Melbourne, this twelfth day of December, in the year of our Lord One thousand eight hundred and eighty-four, and in the forty-eighth year of Her Majesty's reign.

(L.S.)

HENRY B. LOCH.

By His Excellency's Command,
A. L. TUCKER,
Commissioner of Crown Lands and Survey.
GOD SAVE THE QUEEN!

TIMBER RESERVE.

PROCLAMATION

By His Excellency Sir HENRY BROUGHAM LOCH, Knight Commander of the Most Honorable Order of the Bath, Governor and Commander-in-Chief in and over the Colony of Victoria and its Dependencies, &c., &c., &c.

WHEREAS by *The Land Act 1869* it was amongst other things enacted, that the Governor might make and proclaim reserves for the preservation and growth of timber, and might from time to time, after one month's notice should be given in the *Government Gazette*, alter and revoke any such proclamation, and the Board of Land and Works might issue licenses to cut timber upon such reserve or any part thereof on such terms and conditions, and subject to the payment of such license fee, as should from time to time be approved of by the Governor and be set forth in such license: Now therefore I, the Governor of Victoria, with the advice of the Executive Council, do hereby, in accordance with the provisions of the above-recited Act, proclaim as a reserve for the preservation and growth of timber the Crown land hereinafter described, that is to say:—

TIMBER RESERVE IN THE PARISH OF TOOLAMBA.—Three thousand acres, more or less, county of Rodney, parish of Toolamba, being the unappropriated Crown lands comprised within the boundaries hereinafter described, viz.: Commencing at a point on the left bank of the Goulburn River, in line with the south boundary of allotment 124; thence west by a road to the south-east angle of the said allotment; thence northerly by that allotment and westerly by that allotment and allotment 100, north-westerly and west by allotment 114, north-westerly by allotments 135 and 66, north-easterly by allotment 39, east by allotment 40, northerly by the last-mentioned allotment and allotment 15, westerly by allotment 15, northerly, westerly, and south-westerly by allotment 136, westerly by allotment 16, northerly and westerly by allotment A³, northerly and westerly by allotment 89 and a line, northerly by a road, easterly, northerly, westerly, and southerly by allotment 134, north-westerly and northerly by allotment 23, easterly by allotments 21 and 21A, northerly by the last-mentioned allotment and allotment 116, east, north, east, and north by allotments 92 and 80, east and north-easterly by allotment 113, easterly, north-easterly, and north-westerly by allotment 135, north-easterly by allotment 113, easterly, northerly, and westerly by allotments 112 and 137, and north by allotment 79 and a line to the south boundary of allotment 9; thence easterly and northerly by that allotment, easterly and northerly by allotment 10, and easterly by the Goulburn Valley Railway Reserve to the Goulburn River aforesaid; and thence southerly by that river to the point of commencement.—(T.201(4) (84.A.14610.)

Given under my Hand and the Seal of the Colony, at Melbourne, this sixteenth day of December, in the year of our Lord One thousand eight hundred and eighty-four, and in the forty-eighth year of Her Majesty's reign.

(L.S.)

HENRY B. LOCH.

By His Excellency's Command,
A. L. TUCKER,
Commissioner of Crown Lands and Survey.
GOD SAVE THE QUEEN!

PROCLAMATION OF A TIMBER RESERVE PARTLY REVOKED.

PROCLAMATION

By His Excellency Sir HENRY BROUGHAM LOCH, Knight Commander of the Most Honorable Order of the Bath, Governor and Commander-in-Chief in and over the Colony of Victoria and its Dependencies, &c., &c., &c.

WHEREAS by *The Land Act 1869* it was amongst other things enacted that the Governor might make and proclaim reserves for the preservation and growth of timber, and might from time to time, after one month's notice should be given in the *Government Gazette*, alter and revoke any such proclamation, and the Board of Land and Works might issue licenses to cut timber upon such reserve or any part thereof on such terms and conditions, and subject to the payment of such license fee, as should from time to time be approved of by the Governor and be set forth in such license: Now therefore I, the Governor of Victoria, with the advice of the Executive Council, do hereby, in accordance with the provisions of the above-recited Act, revoke the Proclamation of the undermen-

tioned Timber Reserve to the extent hereinafter described, that is to say:—

WOMBAT STATE FOREST.—The Proclamation bearing date the 3rd day of February 1879, by which a reserve made for the Preservation and Growth of Timber, and comprising an area of One hundred and six thousand acres, more or less, of land, was proclaimed under the designation of the Wombat State Forest, and which was in part revoked by several other proclamations bearing date respectively 22nd April, 24th June, 8th September, and 6th October 1879, and 28th June and 23rd October 1880, is hereby revoked, so far as it relates to the several portions of Crown lands hereinafter described, i.e.:—

Five hundred and fifty acres, more or less, county of Grant, parish of Korweinguboorra: Commencing at a point on the south-west boundary of allotment 33 where it is intersected by Messrs. Anderson's tramway; thence north-westerly by the said allotment, allotments 32, 31, 30, a line, and allotments 29, 28, 27, 26, 25, 24, 23, 22, 21, 20, 19, 18, and 17 to the summit of the Great Dividing Range; thence south-westerly by that range to a point where it would be intersected by a line running parallel with and forty-five chains distant from the south-west boundary of the aforesaid allotments; thence south-easterly by the said line to the before-mentioned tramway; and thence north-easterly by that tramway to the point of commencement.

Six hundred and fifty acres, more or less, counties of Bourke and Grant, parishes of Korweinguboorra and Moorabool East: Commencing at the south-east angle of allotment 8 of section 2, parish of Korweinguboorra; thence southerly by a direct line to the north-east angle of allotment 1 of section 4; thence south-easterly by the east boundary of that allotment to the south-east angle thereof, and further south-easterly by a direct line to a point on the Werribee River where the south-east boundary of allotment 125 abuts thereon; thence north-westerly and south-westerly by the present boundary of the reserve to the south angle of allotment 74; thence north-westerly by the road from Ballan to Daylesford to the south angle of allotment 72; and thence north-easterly, north-westerly, easterly, southerly, and easterly by the present boundary of the reserve to the point of commencement.

Two hundred and seventy-five acres, more or less, county of Grant, parishes of Wombat and Korweinguboorra: Commencing at the south-east angle of allotment 13 of section 3A, parish of Wombat; thence south-easterly by a direct line to the north-west angle of F. Mulgrew's 19th section block, No. 1125, parish of Korweinguboorra; and thence southerly and easterly by that block, and southerly, easterly, southerly, north-westerly, westerly, northerly, and easterly by the present boundary of the reserve to the point of commencement.

One hundred acres, more or less, county of Bourke, parish of Moorabool East: Commencing at the north-west angle of allotment 4, section 3; thence by lines bearing respectively N. 8° E. thirty-seven chains twenty-five links, S. 82° E. forty-two chains ninety-one links, and S. 8° W. twenty-five chains; and thence by allotment 1 bearing westerly, by allotment 3 bearing northerly, westerly, southerly, and south-easterly, and by a road and allotment 4 aforesaid bearing south-westerly to the point of commencement.

One thousand seven hundred acres, more or less, county of Tallbot, parish of Bullarto: Commencing at a point on Wombat Creek bearing north from the north-west angle of allotment 15; thence south by a line, the west boundary of allotments 15, 16, 17, and 18, and a line to the summit of the Great Dividing Range; thence south-easterly by that range to a point bearing west from the south-west angle of allotment Z; thence east by a line and the south boundary of allotments Z, Y, X, W, A⁴, O, P, and G to the south-east angle of the last-mentioned allotment; thence north and east by a road to the south-east angle of allotment R; thence easterly by a direct line to the south-west angle of allotment A22; thence east by a road and a line to the west boundary of allotment A24; thence southerly, easterly, and northerly by the west and south boundaries of allotment A24 and the south and east boundaries of J. Coghlan's licensed land to the north-east angle of the latter; thence further northerly by a direct line, the east boundary of J. Coghlan's licensed land, and a direct line to the south-east angle of allotment A21; thence north-easterly by a direct line to the south-east angle of allotment H2; thence east by a line to a point bearing south from the south-east angle of the Lyonville State School reserve; thence north by a line and a road, and west by the road formerly the south boundary of sections 15, 16, and 18, Lyonville, the north boundary of allotment H¹, and a line to the Loddon River; thence southerly by that river to the north boundary of allotment A26; thence west and south by the north and west boundaries of that allotment, and west by the north boundary of allotment A8 to the north-west angle of the latter allotment; thence south-westerly by a direct line to the north-east angle of allotment A7; thence west by the north boundary of that allotment and a line to the present boundary of the reserve; and thence south and westerly by that boundary to the point of commencement.

Nine acres three roods thirty-eight perches, county of Dalhousie, parish of Trentham: Commencing at the north-east angle of the land temporarily reserved for Public Recreation by Order of 16th July 1880; bounded thence by a road bearing east four chains six links; thence by lines bearing respectively south twenty-four chains sixty links, and west four chains six links; and thence by the aforesaid reserve bearing north twenty-four chains sixty links to the point of commencement.

Given under my Hand and the Seal of the Colony, at Melbourne, this sixteenth day of December, in the year of our Lord One thousand eight hundred and eighty-four, and in the forty-eighth year of Her Majesty's reign.

(L.S.)

HENRY B. LOCH.

By His Excellency's Command,
A. L. TUCKER,
Commissioner of Crown Lands and Survey.
GOD SAVE THE QUEEN!

LAND TEMPORARILY RESERVED FROM SALE, ETC.

IN pursuance of the provisions of *The Land Act 1860* (33 Vict. No. 360, § 6 and 9): Notice is hereby given that the Governor, with the advice of the Executive Council, has reserved from sale, temporarily, and has also (unless where otherwise stated) excepted from occupation for mining purposes or for residence or business under any miner's right or business license, and withheld from sale, leasing, and licensing, in pursuance of the 6th and 102nd sections of the said *Land Act 1860*, the lands hereinafter described, viz.:—

Pursuant to Order of 12 December 1884.

SALE—Site for Conservation of Water and for extension of Botanical Gardens, also withheld from sale, leasing, and licensing, and excepted from occupation for residence or business under any miner's right or business license.—Sixty acres one rood thirteen perches, county of Tanjil, municipal district of Sale: Commencing at the intersection of the eastern side of York street and the southern side of Foster street; bounded thence by the latter street bearing N. 78° E. thirty-seven chains sixty links; thence by the Botanical Gardens reserve and a line bearing S. 4° 21' E. twenty-one chains thirty-three links; thence by a line bearing S. 79° 36' W. twelve chains nine links; thence by Flooding Creek north-westerly to the east boundary of allotment 6 of section A; thence by that allotment and allotments 5 and 4 bearing N. 12° 30' W. seven chains forty-three links and by the last-mentioned allotment bearing S. 78° 17' W. one chain ninety-nine links; and thence by York street, aforesaid, bearing N. 11° 56' W. two chains forty-seven links to the point of commencement.—(S.237) (81.S.26472.)

Pursuant to Orders of 16 December 1884.

BARWO AND NATHALIA—Land temporarily reserved for Water Supply purposes, also withheld from sale, leasing, and licensing, and excepted from occupation for residence or business under any miner's right or business license.—One hundred and ten acres, more or less, county of Moira, parish of Barwo, and village of Nathalia, in the two separate portions hereinafter described, viz.:—

Seventy acres, more or less: Commencing at the south-east angle of section 5, village of Nathalia; bounded thence by that section bearing N. 14° 10' W. eight chains twenty-four links and north five chains; thence by a line and allotments 7 and 6 of section 6 bearing N. 45° 25' E. five chains seventy links; thence by allotments 5, 4, 3, 2, and 1 bearing N. 28° 51' E. eleven chains forty links; thence by a line running parallel with and one chain fifty links distant from the left bank of Broken Creek north-easterly, northerly, and south-westerly to the north-west angle of allotment 1 of section 12; thence by that allotment and a line bearing south six chains twenty links; thence by a line, section 11, and a line bearing S. 45° 2' W. five chains seventy-six links; thence by section 10 bearing S. 46° 10' W. five chains forty-nine links; thence by a road bearing west thirteen chains four links; thence by the road from Shepparton bearing north four chains forty-one links; thence by allotment 2 of section 10, parish of Barwo, bearing east nine chains twenty-two links, N. 53° 58' E. eight chains forty-four links, N. 6° 10' E. nine chains fifty-seven links, N. 53° 58' E. twenty-one chains forty-two links, and N. 43° 40' E. nine chains eighty links; thence by allotment 4 A bearing S. 79° 3' E. six chains forty-seven links, S. 44° 15' E. eleven chains thirty links, and S. 12° 46' E. eight chains seventeen links; thence by a line running parallel with and one chain fifty links distant from the right bank of the Broken Creek, southerly and south-westerly to a point in line with the north side of Boaden street; and thence by a line bearing west to the point of commencement.

And forty acres, more or less: Commencing at the south-east angle of allotment 7 of section E, parish of Barwo: bounded thence by that allotment bearing N. 55° 10' W. sixteen chains ninety-six links, and by that allotment and a line bearing N. 22° 12' W. sixteen chains twenty-six links; thence by a road bearing west nine chains fifty-two links; thence by allotment 6 bearing N. 0° 2' W. thirty chains twenty-seven links; thence by allotment 5 bearing S. 89° 58' E. nine chains thirty links; thence by a direct line bearing easterly to the south-west angle of allotment 3B of section D; thence by allotment 3 bearing S. 58° 32' W. eleven chains fifty links, S. 7° 36' W. eleven chains forty-one links, S. 47° 38' E. nine chains eighty-eight links, S. 25° 32' E. twenty chains ninety links and S. 61° 41' E. ten chains twenty-three links; and thence by the road to Shepparton bearing southerly seven chains four links to the point of commencement. The bearings are from the true meridian.—(B.690a(2).N.132) (81.M.37406.)

CARAG CARAG—Site for Water Supply purposes, and for affording a Supply of Timber, also withheld from sale, leasing, and licensing, and excepted from occupation for residence or business under any miner's right or business license.—Four hundred and seventy-two acres, county of Rodney, parish of Carag Carag, in the two separate portions hereinafter described, viz.:—Three hundred and ninety-two acres, being allotments 150, 151, 152B, 153B, 154, and 155: Commencing at the north-west angle of allotment 155; bounded thence by roads bearing respectively east eighty chains and south thirty-nine chains; thence by allotment 149 bearing west twenty chains and south twenty chains; thence by allotments 152A and 153A bearing west forty chains; thence by allotment 156 bearing north twenty chains and west twenty chains; and thence by a road bearing north thirty-nine chains to the point of commencement.

And eighty acres, being allotment 148: Commencing at the north-west angle of the allotment; bounded thence by allotment 147 bearing east twenty chains; thence by allotment 145 bearing south forty chains; and thence by roads bearing respectively west twenty chains and north forty chains to the point of commencement. The bearings are from the true meridian.—(C.384(2) (81.M.37902.)

CLARKESDALE—Site for a Racecourse and for other purposes of Public Recreation, also withheld from sale, leasing, and

licensing, and excepted from occupation for residence or business under any miner's right or business license.—One hundred and four acres one rood twelve perches, county of Grenville, parish of Clarkesdale: Commencing at the west angle of M. J. Cunningham's 49th section block; bounded thence by that block bearing S. 51° 33' E. sixteen chains twenty-four links and N. 67° 54' E. ten chains fourteen links; thence by a line bearing S. 22° 6' E. twenty-nine chains eighty-five links; thence by Elizh. Taylor's 49th section block bearing S. 67° 26' E. twenty chains; thence by a line bearing N. 43° 6' W. forty-four chains fourteen links; and thence by a road bearing N. 46° 54' E. eight chains twenty-five links and N. 67° 54' E. ten chains to the point of commencement.—(C.374) (84.C.43039.)

DRYSDALE—Site for a Shire Hall, also withheld from sale, leasing, and licensing, and excepted from occupation for mining purposes, or for residence or business under any miner's right or business license.—Five acres, county of Grant, town of Drysdale: Commencing at a point bearing N. 70° 9' E. one chain from the east angle of allotment 1, section C; bounded thence by a road bearing N. 19° 48' W. twelve chains two links; thence by lines bearing respectively N. 69° 46' E. four chains fifteen links and a half and S. 19° 48' E. twelve chains two links; and thence by the road to Geelong bearing S. 70° 9' W. four chains fifteen links and a half to the point of commencement.—(D.99) (84.D.20707.)

LACEBY—Site for affording Access to Water, also withheld from sale, leasing, and licensing, and excepted from occupation for residence or business under any miner's right or business license.—Fifteen acres three roods twenty-six perches, county of Delatite, parish of Laceby: Commencing at the north-west angle of allotment 3B of section 17; bounded thence by the road from Greta to Oxley bearing N. 22° 8' E. twenty chains fifty-four links; thence by a road bearing east eight chains thirty-two links to Cropper's Creek; thence by that creek upwards to the north boundary of allotment 3B aforesaid; and thence by that allotment bearing west eleven chains fifty-six links to the point of commencement. The bearings are from the magnetic meridian.—(L.113(2) (84.O.14739.)

TURRUMERRY NORTH—Site for a Dam and for other Public purposes, also withheld from sale, leasing, and licensing, and excepted from occupation for residence or business under any miner's right or business license.—Twenty-six acres one rood, county of Gunbower, parish of Turrumerry North, being the land temporarily reserved by Order of the 25th November 1884 as a site for Public purposes, and described in the *Government Gazette* of the 28th November 1884.—(T.208(2) (84.5063/19.)

WALLUP—Site for Conservation of Water, also withheld from sale, leasing, and licensing, and excepted from occupation for residence or business under any miner's right or business license.—Three hundred and eighty-nine acres three roods nineteen perches, county of Borung, parish of Wallup, being allotment 75: Commencing at the north-east angle of the allotment; bounded thence by a road bearing S. 0° 9' E. eleven chains forty-nine links; thence by a reserve for Public purposes bearing S. 99° 17' W. twenty-six chains sixty-nine links and S. 25° 17' W. seventeen chains three links; and thence by roads bearing respectively S. 89° 47' W. sixty-five chains, N. 0° 13' W. fifty-three chains eighteen links and N. 89° 47' E. seventy-six chains seventy-four links to the point of commencement. The bearings are from the true meridian.—(W.331(2) (84.C.43287.)

WEDDERBURN—Site for Show Yards for the use of the Shire of Korong Pastoral, Agricultural, and Horticultural Society, also withheld from sale, leasing, and licensing, and excepted from occupation for residence or business under any miner's right or business license.—Four acres three roods thirty-seven perches, county of Gladstone, town of Wedderburn, comprising allotments 23 and 24 of section T: Commencing at the west angle of allotment 23; bounded thence by Chapel street bearing N. 54° 31' E. ten chains seventy-two links; thence by lines bearing respectively S. 35° 29' E. five chains fifty links and S. 54° 31' W. six chains seventy-two links; thence by allotment 25 bearing N. 35° 29' W. two chains and S. 54° 31' W. three chains thirty-three links; and thence by a road bearing N. 46° 18' W. three chains fifty-six links to the point of commencement.—(W.112) (84.S.31727.)

A. L. TUCKER,
Commissioner of Crown Lands and Survey.

Lands and Survey Office,
Melbourne.

PROPOSED REVOCATION OF THE TEMPORARY RESERVATION OF LAND.

IN pursuance of the provisions of *The Land Act 1860* (33 Vict., No. 360, § 6 and 9): Notice is hereby given that it is the intention of the Governor, with the advice of the Executive Council, to revoke the temporary reservation of the land hereinafter referred to, viz.:—

The following Notices were gazetted 1st on 28 November, pursuant to Orders of 25 November 1884.

BAINSDALE—The temporary reservation, by Order of the 29th July 1878, of five acres three roods thirty-two perches of land in the town of Bainsdale, being parts of allotments 80A, 80B, and 81, as a site for a Hospital, is about to be revoked.—(B.67c) (84.H.26827.)

GLENCOE—The temporary reservation, by Order of the 13th February 1884, of two acres of land in the parish of Glencoe, as a site for Public Purposes (State School) is about to be revoked.—(G.176(2) (84.E.7237.)

The following Notice was gazetted 1st on 5 December, pursuant to Order of 1 December 1884.

HAMILTON—The temporary reservation, by Order of the 14th January 1879, of twenty-one perches and four-tenths of land in the municipal district of Hamilton, being part of allotment 9 of section 4, as a site for Savings Bank is about to be revoked.—(84.B.37721.)

The following Notices were gazetted 1st on 12 December pursuant to Orders of 8 December 1884.

CORACK EAST.—The temporary reservation, by Order of the 23rd July 1878, of ninety-two acres three roods twelve perches of land in the parish of Corack East, situate in section D, as a site for Camping and for affording access to Water, is about to be revoked.—(C.405⁽²⁾) (81.S.20562.)

THE CARDIGAN AND HADDON STATE FOREST.—The temporary reservation, by Order of the 14th May 1866, of five thousand two hundred acres, more or less, of land in the parishes of Cardigan and Haddon, for the purposes of a State Forest, is about to be revoked.—(84.A.14607.)

The following Notices were gazetted 1st on 19th December, pursuant to Orders of 12 December 1884.

BALLARAT EAST.—The temporary reservation, by Order of the 3rd February 1862, of eighteen acres nineteen perches of land in the town of Ballarat East, as a site for Public purposes, is about to be revoked.—(B.236A) (84.B.38423.)

NHILL.—The temporary reservation, by Order of 25th April 1881, of one rood twenty-four perches of land, in the parish of Balrootan, at Nhill, being allotment 6 of section 3, as a site for Mechanics' Institute, is about to be revoked.—(80.81/146) (81.C.31624.)

SALE.—The temporary reservation, by Order of the 3rd August 1874, of two roods of land in the Municipal District of Sale, being allotment 3 of section A, as a site for Friendly Societies' purposes, is about to be revoked.—(S.239) (81.S.26472.)

SANDHURST.—The temporary reservation, by Order of 14th October 1867, of seventeen acres two roods eight perches of land in the parish of Sandhurst, as a site for Public purposes, is about to be revoked so far as regard the portions thereof included in and lying to the north-west of Simpson's road, and comprising an area of about one acre and a half.—(S.151) (1672/19.)

Pursuant to Order of 16 December 1884.

CASTERTON.—The temporary reservation, by Order of 12th November 1872, of eighteen acres three roods thirty perches of land in the town of Casterton, as a site for Police purposes, is about to be revoked.—(C.173) (81.P.13815.)

A. L. TUCKER,
Commissioner of Crown Lands and Survey.
Lands and Survey Office,
Melbourne.

REVOCATION OF THE TEMPORARY RESERVATION OF LANDS.

IN pursuance of the provisions of *The Land Act 1869* (33 Vict. No. 360, § 6 and 9), the Governor in Council has revoked the temporary reservation of the lands hereinafter referred to, viz. :—

Revoked by Orders of 12 December 1884.

BEEAC.—Site for a Temperance Hall. See *Gazette* of 14 November 1884.

CAMPERDOWN.—Site for Show Yards for the Hampden and Haytesbury Pastoral and Agricultural Association. See *Gazette* of 14 November 1884.

ENFIELD.—Portion of reservation in the Shire of Buninyong for supply of Firewood. See *Gazette* of 4 February 1881.

HAMILTON.—Site for Water Supply purposes (partly). See *Gazette* of 14 November 1884.

KERANG.—Site for Public Recreation (partly). See *Gazette* of 7 November 1884.

LALLAT.—Site for Public purposes. See *Gazette* of 4 February 1881.

SANDRIDGE.—Site for Customs purposes. See *Gazette* of 4 February 1881.

WHOROU.—Site for Public purposes (partly). See *Gazette* of 4 February 1881.

WILLIAMSTOWN.—Site for Military purposes. See *Gazette* of 14 November 1884.

Revoked by Orders of 16 December 1884.

BIL-BIL-WY.—Site for Village (partly). See *Gazette* of 21 November 1884.

BIRREGURRA.—Site for a Village. See *Gazette* of 4 February 1881.

DIMBOOLA.—Site for Camping and for affording Access to Water. See *Gazette* of 21 November 1884. p. 31, 5.

DONALD.—Site for Public purposes. See *Gazette* of 25 February 1881.

WOUNDELLAH.—Site for Watering purposes and for affording a supply of Timber. See *Gazette* of 21 November 1884.

A. L. TUCKER,
Commissioner of Crown Lands and Survey.
Lands and Survey Office,
Melbourne.

LANDS PROPOSED TO BE PERMANENTLY RESERVED FROM SALE.

IN pursuance of the provisions of *The Land Act 1869* (33 Vict. No. 360, § 6 and 8): Notice is hereby given that it is the intention of the Governor in Council to reserve from sale, permanently, the land hereinafter described, viz. :—

The following Notice was gazetted 1st on 12 December, pursuant to Order of 8 December 1884.

PORTARLINGTON.—Site for Free Library about to be permanently reserved :—One rood, county of Grant, town of Portarlington : Commencing at the south-west angle of the site, being

a point bearing north one chain fifty links from the north-east angle of allotment 5 of section 1B ; bounded thence by a line bearing north one chain twenty-five links ; thence by the public park bearing east two chains and south one chain twenty-five links ; and thence by Newcombe street bearing west two chains to the point of commencement.—(P.38A) (84.I.14892.)

The following Notice was gazetted 1st on 19 December, pursuant to Order of 16 December 1884.

DRYSDALE.—Site for Defence Purposes about to be permanently reserved, being the land temporarily reserved as a site for Drilling and Reviewing Volunteers, and for other Public Purposes, by Order of the 7th January 1878 : Two acres three roods thirty-eight perches, county of Grant, town of Drysdale, being part of section 15 : Commencing at the intersection of the north-eastern side of Granville street and the south-eastern side of Elgin street ; bounded thence by the latter street, bearing N. 36° 53' E. six chains fifty links ; thence by the Presbyterian church reserve, bearing S. 53° 7' E. four chains nineteen links ; thence by Priuces street, bearing S. 0° 13' E. two chains nineteen links ; thence by Newcombe street, bearing S. 59° 50' W., five chains sixteen links ; and thence by Granville street aforesaid bearing N. 53° 7' W. three chains fifty links to the point of commencement.—(D.99.) (84.D.20707.)

A. L. TUCKER,
Commissioner of Crown Lands and Survey.
Lands and Survey Office,
Melbourne.

LANDS PERMANENTLY RESERVED FROM SALE.

IN pursuance of the provisions of *The Land Act 1869* (33 Vict. No. 360, § 6 and 8), the Governor in Council has reserved from sale, permanently, the lands hereinafter referred to, viz. :—

Reserved by Order of 12 December 1884.

LAURISTON, AT KYNETON.—Site for Military purposes. See *Gazette* of 14 November 1881.

Reserved by Orders of 16 December 1884.

MAINDAMPLE.—Site for Racecourse and other purposes of Public Recreation. See *Gazette* of 21 November 1884.

MORDIALLOC.—Site for Railway purposes. See *Gazette* of 21 November 1884.

A. L. TUCKER,
Commissioner of Crown Lands and Survey.
Lands and Survey Office,
Melbourne.

LANDS EXCEPTED OR WITHHELD UNDER SECTIONS 6, 9, AND 102 OF "LAND ACT 1869."

THE Governor, acting by and with the advice of the Executive Council, has made the following Orders under sections 6, 9, and 102 of *The Land Act 1869* :—

Pursuant to Order of 12 December 1884.

TOWANINNY.—The Order in Council of the 18th July 1881, excepting from occupation for mining purposes or for residence or business under any miner's right or business license, and withholding from sale, leasing, and licensing, ten acres two perches of land in the parish of Towaninny, temporarily reserved by the same Order as a site for a cemetery, has been revoked.—(T.202⁽²⁾) (84.C.44233.)

Pursuant to Orders of 16 December 1884.

ARCHDALE AND BARP.—Land withheld from sale, leasing, and licensing, and excepted from occupation, for residence or business, under any miner's right or business license.—One thousand and thirty acres, more or less, county of Gladstone, parishes of Archdale and Barp : Commencing at a point on the south-western side of the road from Dumolly to Bealiba, bearing south one chain eighty-four links from the west angle of allotment 6 of section C ; bounded thence by the said road bearing N. 54° 40' W. one hundred and twenty chains ; thence by a line bearing south about one hundred and thirty-eight chains to the road from Archdale to Dumolly ; thence by that road bearing S. 74° E. about forty-seven chains, N. 60° E. forty-nine chains fifty-five links, and N. 74° E. about ten chains ; and thence by a line bearing north about fifty-five chains to the point of commencement.—(R.P.285⁽⁴⁾) (84.S.31794.)

BONEGILLA AND BEETHANG.—The Order in Council of the 22nd October 1877, withholding from the operation of the 19th section of *The Land Act 1869* certain land in the parishes of Bonegilla and Beethang, has been revoked so far as it relates to the portions thereof applied for under the said section by E. Maher and R. Bounds respectively.—(6104, 9102, 9103/19.)

MARYBOROUGH.—Land excepted from occupation for residence or business under any miner's right or business license.—Five acres three roods thirteen perches, county of Talbot, municipal district of Maryborough : Commencing at the intersection of the north side of Christians street and the west side of Darling street ; bounded thence by the latter street bearing S. 3° 19' E. five chains eight links ; thence by Burns street bearing S. 42° 13' W. two chains forty-eight links ; thence by allotment 7 of section 48 bearing N. 47° 47' W. two chains thirty-one links and S. 42° 13' W. one chain fifteen links ; thence by allotment 5 bearing N. 47° 47' W. nineteen links, and by that allotment and allotment 3 bearing S. 42° 13' W. three chains forty-two links ; thence by Tuaggia street bearing N. 57° 12' W. fifty links ; thence by lines bearing respectively N. 1° 41' E. one chain seventy-five links, N. 49° 41' W. three chains thirty-four links, and N. 0° 47' E. four chains thirty links ; and thence by Christians street aforesaid, bearing N. 89° 9' E. nine chains fifteen links to the point of commencement.—(M.608⁽¹⁾) (84.C.43598.)

A. L. TUCKER,
Commissioner of Crown Lands and Survey.
Lands and Survey Office,
Melbourne.

PROPOSED REVOCATION OF PROCLAMATIONS OF TIMBER RESERVES.

IN pursuance of the provisions of *The Land Act 1869* (No. 360, § 53); Notice is hereby given that it is the intention of the Governor in Council to revoke the Proclamations of the undermentioned reserves for the preservation and growth of timber, viz. :—

The following Notice was gazetted 1^o on 21 November, pursuant to Order of 17 November 1884.

LEDGECOURT STATE FOREST.—The Proclamation bearing date the 18th January 1875, by which a reserve made for the Preservation of the Growth of Timber, situate in the parish of Ledcourt, and comprising an area of eighteen thousand five hundred and fifty-nine acres; two roods five perches of land, was proclaimed, under the designation of the Ledcourt State Forest, and which was in part revoked by other Proclamations bearing date respectively the 5th November 1877, the 25th August 1879, and the 14th June 1880, is about to be revoked.—(L.117) (80.S.20739.)

The following Notice was gazetted 1^o on 19 December, pursuant to Order of 12 December 1884.

BALLARAT STATE FOREST.—The Proclamation bearing date the 2nd December 1872, by which a reserve made for the preservation and growth of timber, situate in the town of Ballarat East, and parish of Ballarat, and comprising an area of one thousand two hundred acres, more or less, was proclaimed, is hereby revoked.—(84.A.14614.)

Pursuant to Order of 16 December 1884.

THE ELLESMERE AND AXEDALE STATE FOREST.—The Proclamation bearing date the 4th May 1874, by which a reserve made for the preservation and growth of timber was proclaimed under the designation of the Ellesmere and Axedale State Forest, and which was in part revoked by several other Proclamations bearing date respectively the 1st February 1878 and the 11th October 1880, is about to be revoked so far as it relates to the portions of land hereinafter described, viz. :—Two hundred and sixteen acres, more or less, county of Bendigo, parish of Ellesmere, being allotments 39 b, 40 c, 41 b, 42 b, and 93.—(E.97^(c)) (84.A.14622.)

A. L. TUCKER,

Commissioner of Crown Lands and Survey.

Lands and Survey Office,
Melbourne.

COMMONS ABOUT TO BE ABOLISHED.

IN pursuance of the provisions of the *Land Act 1869*, § 61, Notice is hereby given that the Governor in Council is about to abolish the Commons hereinafter mentioned, viz. :—

The following Notices were gazetted 1^o on 21 November, pursuant to Orders of 17 November 1884.

THE BEEAC TOWN COMMON.—Proclaimed by Order of 30 January 1865, and increased by Orders dated respectively 30 August 1866 and 12 April 1869.—(84.C.43698.)

THE NO. 1 BURRUMBEET AND WINDERMERE FARMERS' COMMON.—Proclaimed by Order of 22 February 1864.—(84.B.38530.)

THE COLAC TOWN COMMON.—Proclaimed by Order of 18 February 1861, and increased by Orders dated respectively 18 December 1865 and 1 March 1870.—(81.C.43698.)

THE GERANGAMETE AGRICULTURAL AREA FARMERS' COMMON.—Proclaimed by Order of 15 February 1869, and diminished by Order of 15 March 1869.—(84.C.43698.)

THE IRREWARRA AGRICULTURAL AREA FARMERS' COMMON.—Proclaimed by Order of 11 November 1863, and increased by Order of 1 March 1869.—(84.C.43698.)

THE IRREWILLIPE AGRICULTURAL AREA FARMERS' COMMON.—Proclaimed by Order of 11 November 1868, and increased by Order of 12 July 1869.—(84.C.43698.)

THE KIRKSTALL TOWN COMMON.—Proclaimed by Order of 12 February 1866, and increased by Order of 13 September 1869.—(84.B.38507.)

THE KRAMBRUK COMMON.—Proclaimed by Order of 23 December 1879.—(84.C.43698.)

THE TOWER HILL FARMERS' COMMON.—Proclaimed by Order of 4 March 1861.—(84.B.38507.)

THE YAMBUK AND BOOTHAPPOOL FARMERS' COMMON.—Proclaimed by Order of 16 September 1861.—(81.B.38507.)

The following Notices were gazetted 1^o on 12 December, pursuant to Orders of 8 December 1884.

THE BALMORAL TOWN COMMON.—Proclaimed by Order of 14 May 1866.—(84.W.26449.)

THE BERWICK TOWN COMMON.—Proclaimed by Order of 18 February 1861, and increased by Orders dated respectively 22 December 1862 and 1 August 1864.—(84.B.38559.)

THE MULGRAVE FARMERS' COMMON.—Proclaimed by Order of 10 February 1862.—(84.O.14745.)

THE WYNDHAM TOWN COMMON.—Proclaimed by Order of 28 October 1861 and increased by Order of 1 September 1862.—(84.W.26364.)

The following Notice was gazetted 1^o on 19 December, pursuant to Order of 16 December 1884.

THE FOOTSCRAY MUNICIPAL COMMON, proclaimed by Order of 27 October 1862.—(84.F.14750.)

A. L. TUCKER,

Commissioner of Crown Lands and Survey.

Office of Lands and Survey,
Melbourne.

COMMONS ABOUT TO BE DIMINISHED.

IN pursuance of the provisions of *The Land Act 1869*, § 61: Notice is hereby given that the Governor in Council is about to diminish the Commons hereinafter mentioned, viz. :—

THE KERANG TOWN COMMON, proclaimed by Order of the 25th June 1866, and increased by Order of the 9th July 1883, is about to be diminished by deducting therefrom the portion of land hereinafter described, viz. :—Twenty acres, parish of Kerang: Commencing at a point bearing N. 0° 10' W. one chain from the north-west angle of the Cemetery reserve; bounded thence by a road bearing N. 0° 10' W. nineteen chains ninety-four links; thence by lines bearing N. 89° 49' E. ten chains three links and S. 0° 10' E. nineteen chains ninety-four links; and thence by a road bearing S. 89° 49' W. ten chains three links to the point of commencement.—(84.S.27554.)

THE SMYTHESDALE, SAGO HILL, AND CAMPBELL'S GULLY UNITED BOROUGH AND GOLDFIELD COMMON, proclaimed by Order of the 13th April 1880, is about to be diminished by deducting therefrom sixty-one acres of land, being allotment 1 of section 16, parish of Cardigan.—(84.C.39473.)

THE UNITED GOLDFIELDS COMMON OF LINTON'S, BROWN'S, SPRINGDALLAH, HAPPY VALLEY, LUCKY WOMANS, AND ITALIAN GULLY, proclaimed by Order of the 28th December 1864, is about to be diminished by deducting therefrom the Crown lands hereinafter described, viz. :—Twenty-seven acres, more or less, parish of Clarksdale: Commencing at a point on the right bank of Smythes Creek in line with the north boundary of allotment 19 of section C; bounded thence by a line and the said allotment bearing west to the north-west angle of the latter; thence by a line bearing north-westerly to the south-west angle of the Moppanimum pre-emptive section; thence by that section bearing east to Smythes Creek aforesaid; and thence by that creek downwards to the point of commencement.—(84.C.40529.)

J. F. LEVIEN,

For the Commissioner of Crown Lands and Survey.

Lands and Survey Office,
Melbourne.

Gazetted 1^o on 21 November 1884.

COMMONS ABOUT TO BE DIMINISHED.

IN pursuance of the provisions of the *Land Act 1869*, § 61: Notice is hereby given that the Governor in Council is about to diminish the Commons hereinafter mentioned, viz. :—

The following Notice was gazetted 1^o on 23 November, pursuant to Order of 23 November 1884.

THE TALLYGAROPNA COMMON.—Proclaimed by Order of the 18th January 1877, and diminished by Order of the 17th February 1880, is about to be further diminished by deducting therefrom four thousand five hundred acres, more or less, of land, being the portion situate within the Municipal District of South Shepparton.—(84.C.44573.)

The following Notice was gazetted 1^o on 19 December, pursuant to Order of 16 December 1884.

THE RUTHERGLEN COMMON, proclaimed by Order of the 24th January 1876 and increased by Order of the 8th December 1879, is about to be diminished by deducting therefrom the portion of land hereinafter described, viz. :—Seventy acres, more or less, county of Bogong, parish of Norong, being the block of land applied for by James Goldsworthy, under the 19th section of *The Land Act 1869*.—(82.6686/19.)

A. L. TUCKER,

Commissioner of Crown Lands and Survey.

Lands and Survey Office,
Melbourne.

WOORONOOK.—"HALLIDAY'S DAM RESERVE."— REGULATIONS RESCINDED.

WHEREAS by the 108th section of *The Land Act 1869* power is given to the Board of Land and Works to make and alter or rescind rules and regulations for the care, protection, and management of all public parks and reserves, and for the preservation of good order and decency therein: Now therefore the Board of Land and Works, in pursuance of the power conferred as aforesaid, doth hereby rescind the regulations made by such Board on the 29th day of September 1879, in respect of the reserve for Water Supply purposes, in the parish of Wooronook, known as "Halliday's Dam."—(Cott. 84/S.32649.—C.C.)

In witness whereof the Common Seal of the Board of Land and Works was hereunto affixed this fifteenth day of December One thousand eight hundred and eighty-four, in the presence of—

A. L. TUCKER,
President.
A. MORRAH,
Member.

(L.S.)

WYCHEPROOF.—"SUTHERLAND'S TANK RE- SERVE."—REGULATIONS RESCINDED.

WHEREAS by the 108th section of *The Land Act 1869* power is given to the Board of Land and Works to make and alter or rescind rules and regulations for the care, protection, and management of all public parks and reserves, and for the preservation of good order and decency therein: Now therefore the Board of Land and Works, in pursuance of the power conferred as aforesaid, doth hereby rescind the regulations made by

such Board on the 16th day of January 1882, in respect of the reserve for Water Supply purposes, in the parish of Wychebrook, known as "Sutherland's Tank Reserve."
—(Corr. 84/S.32649.—C.C.)

In witness whereof the Common Seal of the Board of Land and Works was hereunto affixed this fifteenth day of December One thousand eight hundred and eighty-four, in the presence of—

(L.S.) A. L. TUCKER,
President.
A. MORRAH,
Member.

**NINYEUNOOK.—"TREVITHICK'S TANK RESERVE."—
REGULATIONS RESCINDED.**

WHEREAS by the 108th section of *The Land Act 1869* power is given to the Board of Land and Works to make and alter or rescind rules and regulations for the care, protection, and management of all public parks and reserves, and for the preservation of good order and decency therein: Now therefore the Board of Land and Works, in pursuance of the power conferred as aforesaid, doth hereby rescind the regulations made by such Board on the 16th day of January 1882, in respect of the Reserve for Water Supply purposes in the parish of Ninyeunook, known as "Trevithick's Tank Reserve."

—(Corr. 84/S.32649.—C.C.)

In witness whereof the Common Seal of the Board of Land and Works was hereunto affixed this fifteenth day of December One thousand eight hundred and eighty-four, in the presence of—

(L.S.) A. L. TUCKER,
President.
A. MORRAH,
Member.

**"NINYEUNOOK.—CATTLE CAMP RESERVE."—
REGULATIONS RESCINDED.**

WHEREAS by the 108th section of *The Land Act 1869* power is given to the Board of Land and Works to make and alter or rescind rules and regulations for the care, protection, and management of all public parks and reserves, and for the preservation of good order and decency therein: Now therefore the Board of Land and Works, in pursuance of the power conferred as aforesaid, doth hereby rescind the regulations made by such Board on the 23rd day of August 1881, in respect of the Reserve for Water Supply purposes in the parish of Ninyeunook, known as "Cattle Camp Reserve."

—(Corr. 84/S.32649.—C.C.)

In witness whereof the Common Seal of the Board of Land and Works was hereunto affixed this fifteenth day of December One thousand eight hundred and eighty-four, in the presence of—

(L.S.) A. L. TUCKER,
President.
A. MORRAH,
Member.

**SWANWATER.—"O'SHANASSY'S TANK RESERVE."—
REGULATIONS RESCINDED.**

WHEREAS by the 108th section of *The Land Act 1869* power is given to the Board of Land and Works to make and alter or rescind rules and regulations for the care, protection, and management of all public parks and reserves, and for the preservation of good order and decency therein: Now therefore the Board of Land and Works, in pursuance of the power conferred as aforesaid, doth hereby rescind the regulations made by such Board on the 23rd day of August 1882, in respect of the reserve for Conservation of Water in the parish of Swanwater, known as "O'Shanassy's Tank Reserve."

—(Corr. 84/S.32649.—C.C.)

In witness whereof the Common Seal of the Board of Land and Works was hereunto affixed this fifteenth day of December One thousand eight hundred and eighty-four, in the presence of—

(L.S.) A. L. TUCKER,
President.
A. MORRAH,
Member.

**GOWAR.—"BURRUMBITE DAM" RESERVE.—
REGULATIONS RESCINDED.**

WHEREAS by the 108th section of *The Land Act 1869* power is given to the Board of Land and Works to make and alter or rescind rules and regulations for the care, protection, and management of all public parks and reserves, and for the preservation of good order and decency therein: Now therefore the Board of Land and Works, in pursuance of the power conferred as aforesaid, doth hereby rescind the regulations made by such Board on the 19th day of January 1880, in respect of the reserve for affording access to Water in the parish of Gowar, known as "Burrumbite Dam."

—(Corr. 84/S.32649.—C.C.)

In witness whereof the Common Seal of the Board of Land and Works was hereunto affixed this fifteenth day of December One thousand eight hundred and eighty-four, in the presence of—

(L.S.) A. L. TUCKER,
President.
A. MORRAH,
Member.

No. 145.—DECEMBER 19, 1884.—2.

**DOBOOBETIC "COCKATOO DAM RESERVE."—
REGULATIONS RESCINDED.**

WHEREAS by the 108th section of *The Land Act 1869* power is given to the Board of Land and Works to make and alter or rescind rules and regulations for the care, protection, and management of all public parks and reserves, and for the preservation of good order and decency therein: Now therefore the Board of Land and Works, in pursuance of the power conferred as aforesaid, doth hereby rescind the regulations made by such Board on the 17th day of March 1879, in respect of the reserve for Affording Access to Water in the parish of Doboobetic, known as the "Cockatoo Dam."

—(Corr. 84/S.32649.—C.C.)

In witness whereof the Common Seal of the Board of Land and Works was hereunto affixed this fifteenth day of December One thousand eight hundred and eighty-four, in the presence of—

(L.S.) A. L. TUCKER,
President.
A. MORRAH,
Member.

**DOBOOBETIC.—"THOMPSON'S DAM RESERVE."—
REGULATIONS RESCINDED.**

WHEREAS by the 108th section of *The Land Act 1869* power is given to the Board of Land and Works to make and alter or rescind rules and regulations for the care, protection, and management of all public parks and reserves, and for the preservation of good order and decency therein: Now therefore the Board of Land and Works, in pursuance of the power conferred as aforesaid, doth hereby rescind the regulations made by such Board on the third day of April 1878, in respect of the reserve for Affording Access to Water in the parish of Doboobetic, known as "Thompson's Dam."

—(Corr. 84/S.32649.—C.C.)

In witness whereof the Common Seal of the Board of Land and Works was hereunto affixed this fifteenth day of December One thousand eight hundred and eighty-four, in the presence of—

(L.S.) A. L. TUCKER,
President.
A. MORRAH,
Member.

**COOROOPAJERRUP.—"WEBBER'S TANK RESERVE."—
REGULATIONS RESCINDED.**

WHEREAS by the 108th section of *The Land Act 1869* power is given to the Board of Land and Works to make and alter or rescind rules and regulations for the care, protection, and management of all public parks and reserves, and for the preservation of good order and decency therein: Now therefore the Board of Land and Works, in pursuance of the power conferred as aforesaid, doth hereby rescind the regulations made by such Board on the 16th day of January 1882, in respect of the reserve for Water Supply purposes in the parish of Cooroopajerrup, known as "Webber's Tank Reserve."

—(Corr. 84/S.32649.—C.C.)

In witness whereof the Common Seal of the Board of Land and Works was hereunto affixed this fifteenth day of December One thousand eight hundred and eighty-four, in the presence of—

(L.S.) A. L. TUCKER,
President.
A. MORRAH,
Member.

**DONALD.—"SHEOAK DAM RESERVE."—
REGULATIONS RESCINDED.**

WHEREAS by the 108th section of *The Land Act 1869* power is given to the Board of Land and Works to make and alter or rescind rules and regulations for the care, protection, and management of all public parks and reserves, and for the preservation of good order and decency therein: Now therefore the Board of Land and Works, in pursuance of the power conferred as aforesaid, doth hereby rescind the regulations made by such Board on the 25th day of January 1881, in respect of the Reserve for affording access to water in the parish of Donald, known as the "Sheoak Dam."

—(Corr. 84/S.32649.—C.C.)

In witness whereof the Common Seal of the Board of Land and Works was hereunto affixed this fifteenth day of December One thousand eight hundred and eighty-four, in the presence of—

(L.S.) A. L. TUCKER,
President.
A. MORRAH,
Member.

**WEST CHARLTON.—"THE ROCK TANK RESERVE."—
REGULATIONS RESCINDED.**

WHEREAS by the 108th section of *The Land Act 1869* power is given to the Board of Land and Works to make and alter or rescind rules and regulations for the care, protection, and management of all public parks and reserves, and for the preservation of good order and decency therein: Now therefore the Board of Land and Works, in pursuance of the power conferred as aforesaid, doth hereby rescind the regulations made by

such Board on the 17th day of March 1879, in respect of the reserve for Water Supply purposes in the parish of West Charlton, known as "The Rock Tank."
—(Corr. 84/S.32649.—C.C.)

In witness whereof the Common Seal of the Board of Land and Works was hereunto affixed this fifteenth day of December One thousand eight hundred and eighty-four, in the presence of—

(L.S.) A. L. TUCKER, President.
A. MORRAH, Member.

COOROOPAJERRUP.—"HARDING'S TANK RESERVE."—REGULATIONS RESCINDED.

WHEREAS by the 108th section of *The Land Act 1869* power is given to the Board of Land and Works to make and alter or rescind rules and regulations for the care, protection, and management of all public parks and reserves, and for the preservation of good order and decency therein: Now therefore the Board of Land and Works, in pursuance of the power conferred as aforesaid, doth hereby rescind the regulations made by such Board on the 23rd day of August 1881, in respect of the reserve for Water Supply purposes in the parish of Cooroopajerrup, known as "Harding's Tank Reserve."
—(Corr. 84/S.32649.—C.C.)

In witness whereof the Common Seal of the Board of Land and Works was hereunto affixed this fifteenth day of December One thousand eight hundred and eighty-four, in the presence of—

(L.S.) A. L. TUCKER, President.
A. MORRAH, Member.

BUNGULUKE.—"MOFFAT'S TANK RESERVE."—REGULATIONS RESCINDED.

WHEREAS by the 108th section of *The Land Act 1869* power is given to the Board of Land and Works to make and alter or rescind rules and regulations for the care, protection, and management of all public parks and reserves, and for the preservation of good order and decency therein: Now therefore the Board of Land and Works, in pursuance of the power conferred as aforesaid, doth hereby rescind the regulations made by such Board on the 16th day of January 1882, in respect of the reserve for Water Supply purposes in the parish of Bunguluke, known as "Moffat's Tank Reserve."
—(Corr. 84/S.32649.—C.C.)

In witness whereof the Common Seal of the Board of Land and Works was hereunto affixed this fifteenth day of December One thousand eight hundred and eighty-four, in the presence of—

(L.S.) A. L. TUCKER, President.
A. MORRAH, Member.

BUNGULUKE.—"BRYAN'S TANK RESERVE."—REGULATIONS RESCINDED.

WHEREAS by the 108th section of *The Land Act 1869* power is given to the Board of Land and Works to make and alter or rescind rules and regulations for the care, protection, and management of all public parks and reserves, and for the preservation of good order and decency therein: Now therefore the Board of Land and Works, in pursuance of the power conferred as aforesaid, doth hereby rescind the regulations made by such Board on the 16th day of January 1882, in respect of the reserve for Water Supply purposes in the parish of Bunguluke, known as "Bryan's Tank Reserve."
—(Corr. 84/S.32649.—C.C.)

In witness whereof the Common Seal of the Board of Land and Works was hereunto affixed this fifteenth day of December One thousand eight hundred and eighty-four, in the presence of—

(L.S.) A. L. TUCKER, President.
A. MORRAH, Member.

BUNGULUKE.—"MOUNT WYCHEPROOF TANK RESERVE."—REGULATIONS RESCINDED.

WHEREAS by the 108th section of *The Land Act 1869* power is given to the Board of Land and Works to make and alter or rescind rules and regulations for the care, protection, and management of all public parks and reserves, and for the preservation of good order and decency therein: Now therefore the Board of Land and Works, in pursuance of the powers conferred as aforesaid, doth hereby rescind the regulations made by such Board on the 16th day of January 1882, in respect of the reserve for Water Supply purposes in the parish of Bunguluke, known as "Mount Wycheproof Tank Reserve."
—(Corr. 84/S.32649.—C.C.)

In witness whereof the Common Seal of the Board of Land and Works was hereunto affixed this fifteenth day of December One thousand eight hundred and eighty-four, in the presence of—

(L.S.) A. L. TUCKER, President.
A. MORRAH, Member.

BUNGULUKE.—"CREELMAN'S TANK RESERVE."—REGULATIONS RESCINDED.

WHEREAS by the 108th section of *The Land Act 1869* power is given to the Board of Land and Works to make and alter or rescind rules and regulations for the care, protection, and management of all public parks and reserves, and for the preservation of good order and decency therein: Now therefore the Board of Land and Works, in pursuance of the powers conferred as aforesaid, doth hereby rescind the regulations made by such Board on the 16th day of January 1882, in respect of the reserve for Water Supply purposes in the parish of Bunguluke, known as "Creelman's Tank Reserve."
—(Corr. 84/S.32649.—C.C.)

In witness whereof the Common Seal of the Board of Land and Works was hereunto affixed this fifteenth day of December One thousand eight hundred and eighty-four, in the presence of—

(L.S.) A. L. TUCKER, President.
A. MORRAH, Member.

NORTHERN, NORTH-EASTERN, AND NORTH-WESTERN VERMIN DISTRICTS.

ELECTION OF MEMBERS OF LOCAL COMMITTEES FOR THE DESTRUCTION OF VERMIN.

THE above-mentioned Vermin Districts having been defined by proclamation in this issue of the *Government Gazette*, the following Alphabetical List of Voters in the various districts is published in accordance with the Regulations under *The Mallee Pastoral Leases Act 1883* for the destruction of vermin.

Meetings for the election of members of local committees will be held in the Board Room Office of the Board of Land and Works, on Tuesday the 23rd proximo, as under:—

Twelve noon ... Northern District.
One p.m. ... North-Eastern District.
Two p.m. ... North-Western District.

Returning Officer—F. H. EDWARDS, Esq.

A. L. TUCKER,
Commissioner of Crown Lands and Survey,
being the Responsible Minister of the Crown
administering the said Act.

Department of Lands and Survey,
Melbourne, 27th November 1884.

Name.	Number of Block.	Part held under Lease.	Number of Votes.	
NORTHERN DISTRICT.				
The Honorable John Crozier ...	Five	A	One	
Arthur Crozier ...	Four	B	One	
Elliot Crozier ...	Six	A	One	
William Crozier ...	Seven	A	One	
James Francis Cudmore ...	Two	B	One	
Sir Thomas Elder, K.C.M.G. ...	Three	A	One	
The Honorable Henry Miller ...	Eleven	B	One	
	Twelve	B		
	Thirteen	B		
	Fourteen	B		
Albert Miller ...	Fifteen	A	One	
Alexander McEdward ...	Eight	A	One	
Frederick Alexander Grant ...		A		
William Dean ...		A		
and ...		A		
Henry Charles Swan ...	Ten	A	Two	
Robert Barr Smith ...	One	B		
NORTH-EASTERN DISTRICT.				
Donald Cameron ...	Twenty-three	A	One	
Alexander Thomson Creswick ...	Sixteen	B	One	
and ...	Eighteen	B		
Henry Creswick ...	Fifty-five	B	One	
William Cumming ...		B		
and ...	Twenty-four	B	One	
James Cumming ...		B		
Edward Harewood Lascelles ...		Forty-eight		A
		Forty-three		A
	Fifty-nine	A		
Walter Macfarlane ...	Sixty	A	One	
	Fifty	B		
Andrew Macredie ...	Nineteen	B	One	
and ...	Twenty	A		
John Macredie ...	Fifty-one	B	One	
Robert Gravenor Wood ...	Fifty-two	A	One	
William Wood ...				
NORTH-WESTERN DISTRICT.				
William Carter ...	Thirty-five	B	One	
and Samuel Carter ...		B		
Dugald Macpherson ...	Thirty-three	A	One	
and ...	Thirty-six	A		
William Macdonald ...	Forty-five	A	One	
Edward Miller ...				

WARRACKNABEAL AND MIDDLE VERMIN DISTRICTS.

ELECTION OF MEMBERS OF LOCAL COMMITTEES FOR THE DESTRUCTION OF VERMIN.

THE above-mentioned Vermin Districts having been defined by Proclamation in this issue of the *Government Gazette*, the following Alphabetical List of Voters for each district is published in accordance with the Regulations under *The Malice Pastoral Leases Act 1883* for the destruction of vermin.

Meetings for the election of members of local committees will be held as under:—

	Date and Place of Meeting.	Returning Officer.
Warracknabeal District	Saturday, 3rd January 1885, at Twelve noon, at State School, Warracknabeal	G. F. Clarke, Esq., Land Officer, Horsham
Middle District	Saturday, 3rd January 1885, at Twelve noon, at the Court House, Donald	John Frayne, Esq., Land Officer, St. Arnaud

A. L. TUCKER,
Commissioner of Crown Lands and Survey,
being the Responsible Minister of the Crown
administering the said Act.

Department of Lands and Survey,
Melbourne, 10th December 1884.

Name.	Number of Allotment.	County.
-------	----------------------	---------

WARRACKNABEAL DISTRICT.

Hamilton Allen	55	Borong
James Allen	56	"
Charles Belcher	74	"
William Bell	89	"
Joseph Bosisto	19	"
Lachlan Boyd	5	"
Alexander Boyd	8	"
Barbra Eliza Bruce	94	"
John Bowyer Bull	45	"
George Burke and William Burke	109B	"
James Burke	113	"
John Carter	49	"
John Guillian Clark	1	"
Alexander Clugston	99	"
Charles Collingwood	106A	"
Robert Craig the younger	114B	"
Joseph James Craig	115	"
John Frederick William Cramer	79	"
John Disher	40	"
Mathes Domaschew	14	"
William Elsom	30	"
Samuel Falls	85	"
Carl Fietz	22	"
John Frank	24	"
Peter Galbraith	61	"
Patrick Gidea	23	"
William Henry Giles	72	"
John Grace	137	"
Richard Griffiths	77	"
Joseph Griffiths	78	"
John Thomas Hall	93	"
John Blades Hall	58	"
Maurice Hayes	67	"
Göthilf Hoffmann	21A	"
Arthur Wellesley Hood	86A	"
James Horsburgh	108	"
David Horsburgh	107A	"
Alfred Walter Johnson	2	"
Peter Kelly	46A	"
James Kidman and George Henry Kidman	76	"
James Ladden	103	"
John Landt	44	"
William Endersby Larrad	11	"
Adolf Levin	10	"
Charles Maginness	101	"
James Montgomery	60	"
Frederick Moreton	86B	"
John Knight Moreton	87	"
Samuel Henry Moreton	88B	"
Charles Müller	46B	"
John Thomas Murphy and John Murphy	54	"
James Murphy the elder	111	"
Hugh Murphy	47	"
James Murphy	92A	"
Phillip Henry Mussen	23	"
James Mussen	29	"
Duncan Macrae	31	"
John Macrae	35	"
William McDonald	57	"
Neil McDonald	53	"
Malcolm McFarlane	61	"
Neil McIntosh the younger	6	"
Neil McIntosh the elder	7	"
James McIntyre and John McIntyre	36	"
Lachlan McInnes	69	"
Johannes McKenzie	25	"
Lachlan McLean	106B	"
Thomas McQueen and Neil McQueen	109A	"
Jane McQueen	96	"
Farquhar McRae	32	"

One vote each.

ELECTION OF MEMBERS OF LOCAL COMMITTEE, ETC.—continued.

Name.	Number of Allotment.	County.
-------	----------------------	---------

WARRACKNABEAL DISTRICT—continued.

John McVicker	84B	Borong
James O'Shea and James Joseph O'Shea	15	"
Alexander Patterson	33	"
Pharez Phillips	88A	"
Louis Eleazer Phillips	100	"
John Quinn	97	"
Gerald Reilly	91	"
Charles Ronning	21B	"
Dugald Rossiter	132	"
Timothy Ryan	95	"
Edward William Sampson	50	"
John Schmidt	107B	"
Andrew Scott	82	"
William Sharp	92B	"
Katherine Colt Snyth	3	"
Mary Grant Smyth	4	"
William John Tarrant	73	"
William Tarrant	84A	"
Paul Hermann Thomas	23	"
Oscar Rudolph Thomas the younger	26	"
Oscar Rudolph Thomas the elder	27	"
John William Thomas	105	"
Cornelius Thompson	98	"
Frank Umbers	39	"
Cyrus James Usher	48	"
Robert Wallace	116	"
Richard William Warwick	75	"
James Watson	84C	"
James Wilde	127	"
Ambrose Williamson the elder	114A	"
Ambrose Williamson the younger	133	"
George St. Vincent Wilson	112	"

One vote each.

MIDDLE DISTRICT.

Henry Ackland	161A	"
Andrew Elias Henderson	152	"
Lucien Belleville	179B	"
Robert Park Bennett	124	"
James Ayre Bennett	129	"
Alexander Bennett	130	"
Cyrus Bickley	122	"
Joseph Bickley	123	"
Robert Blair	166B	"
John Buchanan	180B	"
William John Camp	119	"
Donald Campbell	178B	"
John Cannard the elder	154	"
Dugald Carmichael	163A	"
Michael Casey	161C	"
John Clark	118	"
George Clark	120	"
John Clark	153	"
James Clark	166A	"
George Henry Clark	168A	"
William Coates	171B	"
Thomas Connellan	180C	"
William Connolly	172A	"
William Adam Cooper	180E	"
Alexander Cumming	144A	"
Mary Darcy	158B	"
Luke Darcy	158C	"
Thomas Dickie	140	"
John Doherty	143	"
Garrett Doherty	145B	"
Michael Doherty	147A	"
Robert Donohue	177C	"
Richard Fennessy	149	"
Samuel Fielding	167B	"
Sutherland Calver Flett	151	"
James Peace Flett	156B	"
James Forbes	180D	"
William Gilchrist	162	"
Francis William Gilchrist	164	"
Thomas Charles Graham	161D	"
Patrick Hayes	161B	"
Tom Edwin Hunt	182	"
Gustaf Johnson	144B	"
Wilhelm Liersch	145A	"
Gustav Liersch	147B	"
Herbert Litchfield	158A	"
Joseph Litchfield	159A	"
Joseph Mahony	181	"
Frederick Arthur Merrett	160B	"
Frances Sarah Merrett	161E	"
Henry August Meyer	139	"
John Miller	178A	"
Ralph Mitchell and Charles Mitchell	163B	"
Martin Maloney	161G	"
Thomas Malony	161H	"
Patrick McAdam	156A	"
Patrick McKeown	167A	"
Patrick McMahon	169A	"
William McNab	177D	"
John McNaughton	135	"
Margaret Naughton	169	"
Lucky Naughton	170	"
James Naughton	171A	"
Edward Mark Neyland	177B	"

One vote each.

ELECTION OF MEMBERS OF LOCAL COMMITTEE, ETC.—continued.

Name.	Number of Allotment.	County.
MIDDLE DISTRICT—continued.		
John Pringle Neyland	180F	Berung
Cornelius O'Connor	165	"
John O'Connor	167A	"
Daniel O'Connor	168G	"
Peter O'Dowd	157B	"
George Opie	177E	"
Donald Ross	161F	"
James Ryan	121	"
Thomas Ryan	172B	"
John Joseph Ryan	173	"
Patrick Ryan	174B	"
Peter Sexton	175D	"
Edward Simmons	176	"
James Skewes	179A	"
Josiah Frederick Trovethan	177A	"
Josiah Trovethan	180A	"
John Tynan	159B	"
Frank Vaughan	138	"
James Vaughan	141	"
Rachel Wallace	142	"
Charles Henry Varne	174A	"
John Varne	175A	"
William Warren the elder	168B	"
Isaac Weir	146	"
Alexander Barber the elder	10C	Karkaroc
Alexander Barber the younger	21A	"
Hessie Maria Barber	14B	"
William Barber the elder	20B	"
William Barber the younger	13A	"
Alexander Cumming	8	"
David Cumming	4	"
James Cumming	9A	"
John Cumming	10B	"
Adam Esler	17A	"
Albert Gould	11	"
Mary Jane Gould	15A	"
William Gould	14A	"
David Holden and James Holden	7B	"
James Kenny	1	"
James Mahood	12	"
Mary Ann Mahood	14C	"
William Crothers Mitchell and Robert Alexander Mitchell the younger	13D	"
Francis James Mogg, Marcus Mason Mogg, and William James Mogg, executors of the will of the late Valentine Nott Mogg	16	"
George Valentine Mogg	13B	"
James Cox Mogg	21C	"
James Neyland	13C	"
Sara Neyland	10A	"
Isabella Nevin	21B	"
Elizabeth Reid	7A	"
John Ryan	15B	"
James Ryan the younger	18	"
Thomas Ryan	20A	"
Thomas Ryan the younger	17D	"
Peter Scott	9D	"
Jarvis Spittle	9C	"
Peter Spittle	2	"

One vote each.

LANDS OPEN FOR SELECTION.

NOTICE is hereby given that the following portions of land will be open for application, under Part II., section 19, of *The Land Act 1869*, on and after Saturday, 27th December 1884, at Nine o'clock a.m., subject to payment of value of improvements, if any, upon the land.

A. L. TUCKER,

Commissioner of Crown Lands and Survey.

Department of Lands and Survey,
Melbourne, 18th December 1884.

Horsham district: parish of Werrigar; area, 171 acres; south of allotment 42, and west of the land applied for by the Wimmera United Water Trust on the Yarriambiack Creek, being part of allotment 43.

Horsham district: parish of Gorokey; area, 215 acres; west of and adjoining the selection of Michael Sheehan, on the south side of the road to Spring Bank from Lemon Springs.

LAND OPEN FOR SELECTION.

Corrigendum.

IN notice published in *Government Gazette*, of 16th December 1884, p. 3547, throwing certain land—16,200 acres—open for selection in parishes of Wail and Quantong: for Upper Regions run, read Polkemmet run.

ALTERATION OF TERM AND CONDITIONS OF LEASES, AND TRANSFER THEREOF TO "LAND ACT 1869" APPROVED.

THE following applications for alteration of term and conditions of leases obtained under section 20 of *The Land Act 1869*, and for the transfer thereof to section 4 of *The Land Act 1869*, having been approved, it is hereby notified that the rent and fees specified in each case may be received by the undermentioned officers authorized by the Treasurer to collect territorial revenue.

A. L. TUCKER,
Commissioner of Crown Lands and Survey.

LEASES under Section 20 of "The Land Act 1869" transferred to Section 4 of "The Land Act 1869."—Payment to be made half-yearly.

Corr. No.	Name of Lessee.	Area, subject to modification of boundaries and area.	Parish or Situation.	Allotment.	Section.	Original Lease.		Lease altered to—		Amount to be Collected.			Payable to Receiver of Revenue at—
						Dated—	Amount Paid per Acre.	Date from—	Term.	Payment.	Fee.	Total Amount of First Payment.	
3664	Bendigo Permanent Land and Building Society ¹	A. R. P. 320 1 24	Boort	1.10.78	s. d. 8 0	1.10.84	6 years	£ s. d. 8 0 6	s. 5	£ s. d. 8 5 6	Durham Ox
3390	Bendigo Permanent Land and Building Society ¹	320 0 0	Ninymook	1.9.79	9 0	"	5 "	8 0 0	5	8 5 0	Charlton
3248	Bendigo Permanent Land and Building Society ¹	320 0 0	Lenghur..	1.7.79	4 0	"	10 "	8 0 0	5	8 5 0	Kerang
2652	Bendigo Permanent Land and Building Society ¹	319 1 33	Quambatook	1.6.81	4 0	"	10 "	8 0 0	5	8 5 0	Charlton
7843	Hugh Ennis	320 3 4	Buckrabydale	1.1.81	6 0	"	8 "	8 0 6	5	8 5 6	"
4051	Thos. Boden ¹	225 1 1	Macarna	1.7.81	4 0	"	10 "	5 13 0	5	5 18 0	Kerang

¹ Lease in this case is retained in the Crown Lands Office, Melbourne, for delivery.

NOTE.—ST. ARNAUD DISTRICT.—The notice gazetted 4th March 1881, re Michl. Moloney, 300 acres, parish of Carron, is hereby cancelled.—(5154/13.)

APPLICATIONS FOR LICENSES APPROVED.

THE following Applications for Licenses under *The Land Act 1869* having been approved, it is hereby notified that the Rents and Fees specified in each case may be received by the undermentioned Officers, authorized by the Treasurer to collect Territorial Revenue, to whom the Licenses have been forwarded for issue.

A. L. TUCKER,
Commissioner of Crown Lands and Survey.

Department of Lands and Survey,
Melbourne, 17th December 1884.

Number of License.	Name of Licensee.	Area, subject to modification of boundaries and area.	Parish or Situation.	Date of License.	Amount to be Collected.				Payable to Receiver of Revenue at—
					Payment.	Survey Charge to revenue except when otherwise ordered.	Fee for License.	Total Amount of first Payment.	
		Acres.			£ s. d.	£ s. d.	£ s. d.	£ s. d.	
Under Section 19 of "The Land Act 1869" as amended by "The Land Act 1878."—Payment to be made half-yearly.									
1635 B ¹	John Roxburgh ¹	250	Lexton	1.11.84	6 5 0	...	0 5 0	6 10 0	Talbot
2644 C	Hannah E. Roberts	313	Kurting	1.1.85	7 19 0	...	0 5 0	8 4 0	Inglewood
5941 S ²	Eva Ware	320	Dropmore	1.12.84	8 0 0	...	0 5 0	8 5 0	Seymour
5314 S ²	Michl. McManus	320	Glenaroua	1.11.84	8 0 0	...	0 5 0	8 5 0	Kilmore
19088 B ³	John Maher	208	Upotipotpon	1.12.84	5 4 0	7 3 0	0 5 0	12 12 0	Benalla
19004 B ³	Edgar Worland	800	Branjeo	"	7 10 0	...	0 5 0	7 15 0	"
18773 B ³	James Hogan	50	Gowangardie	"	1 5 0	...	0 5 0	1 10 0	"
18298 B ³	Mary Coffey	31	Gowangardie	"	0 15 6	3 12 0	0 5 0	4 12 6	"
18071 B ³	Alfred Busse	260	Lima	"	6 10 0	...	0 5 0	6 15 0	"
16007 B ³	Wm. Archer	220	Goomalibee	"	5 10 0	...	0 5 0	5 15 0	"
18556 B ³	Charlotte M. Elden	320	Wondoomarook	"	8 0 0	...	0 5 0	8 5 0	"
18737 B ³	Bridget Hoare	160	Wondoomarook	"	4 0 0	...	0 5 0	4 5 0	"
18775 B ³	Bridget Hoare	161	Wondoomarook	"	4 0 6	...	0 5 0	4 5 6	"
18293 B ³	Matilda Canoy	72	Kaarimba	"	1 10 0	4 7 6	0 5 0	6 8 6	Numurkah
18272 B ³	Geo. W. Crawford ²	37	Peechelba	"	0 18 6	4 17 0	0 5 0	6 0 6	Wangaratta
19071 B ³	James Miller	312	Laceyby	"	7 16 0	...	0 5 0	8 1 0	"
18063 B ³	James Bellis	320	Peechelba	"	8 0 0	...	0 5 0	8 5 0	"
9087 B ³	Herbert Macey	39	Bontherambo	"	0 19 6	3 19 0	0 5 0	5 3 6	"
9246 B ³	Michael McMahon	27	Bontherambo	"	0 13 6	3 19 0	0 5 0	4 17 6	"
8945 B ³	Bridget Kane	144	Murraourangbung	"	3 12 0	...	0 5 0	3 17 0	Yaekandandah
8292 B ³	Wm. Cleland	151	Baranduda	"	5 15 6	...	0 5 0	4 0 6	Wodonga

Under Section 47 of "The Land Act 1869."—Payment to be made quarterly.

17135	Jas. Todd: residence	1	Colquhoun	1.12.84	1 5 0	0 8 4	Bairnsdale 613
17136	Wm. Farrow: wharf	2r.	Tambo	"	0 15 0	0 5 0	" 193

Under Section 47 of "The Land Act 1869."—Payment to be made yearly.

18216	David Alexander	120	Undera, grazing block No. 2031	20.10.84	5 0 0	1 8 0 ³	Shepparton
1024	James H. Attwood: garden ⁴	1	Yarragon	25.11.84	0 5 0	0 5 0	Warragul
32	Robert Burns: garden	1	Gobur	8.12.84	0 5 0	0 5 0	Alexandra
61	Archibald Allan: garden	1	Gobur	"	0 5 0	0 5 0	"
297	Mary Johnson: garden	1	Gobur	"	0 5 0	0 5 0	"
257	C. S. Holmes: garden	1	Wongungarra	31.10.84	0 5 0	0 5 0	Omeo
1088	Thos. Brumfield: garden	1	Carughan	11.12.84	0 5 0	0 5 0	Smymthesdale
1088	Thos. Brumfield: garden	1	Carughan	"	0 5 0	0 5 0	"
2112	James Miller: garden	1	Ballarat	10.12.84	0 5 0	0 5 0	Ballarat

Under Section 47 "Land Act 1869."—Renewal of Garden Licenses.—Payment to be made yearly.

669	Charlotte Wheeler	1	Sandford	29.1.85	0 5 0	0 5 0	Casterton
511	Jimmy Kow Poo	1	Horsham	26.1.85	0 5 0	0 5 0	Horsham
233	James Gould	1	Edgecombe	23.1.85	0 5 0	0 5 0	Kyneton
293	Richard Jennings	1	Strangways	27.1.85	0 5 0	0 5 0	Castlemaine
1888	Mary Jennings	1a. 1r. 6p.	Strangways	26.1.85	0 10 0	0 10 0	"
346	E. B. Lamb	1	Edgecombe	31.1.85	0 5 0	0 5 0	Kyneton
298	John E. Jones	1	Edgecombe	21.1.85	0 5 0	0 5 0	Maryborough
210	Richard Manigan	1	Maryborough	12.1.85	0 5 0	0 5 0	Kyneton
730	Mary O'Hara	1	Edgecombe	27.1.85	0 10 0	0 10 0	Castlemaine
506	Thomas Penno	2	Elphinstone	13.1.85	0 5 0	0 5 0	Kyneton
783	Owen Woods	3	Edgecombe	23.1.85	0 15 0	0 15 0	Castlemaine
2830	Ah Moo	1	Hawkestone	1.1.85	0 5 0	0 5 0	Kyneton
2975	Ah Yip	1	Bet Bet	"	0 5 0	0 5 0	Dunolly
2712	Nathaniel Sanderson	1	Kangeraar	1.1.85	0 5 0	0 5 0	Inglewood
228	Andrew Graham	2r. 21p.	Sandhurst	28.1.85	0 5 0	0 5 0	Sandhurst
578	Thomas Spellacy	1	Sandhurst	1.1.85	0 5 0	0 5 0	"
194	Hop Fun	1	Sandhurst	15.1.85	0 5 0	0 5 0	"
195	Hop Fun	1	Sandhurst	"	0 5 0	0 5 0	"
262	Lee Ah Hong	1	Sandhurst	12.1.85	0 5 0	0 5 0	"
1	Ah Hung	3	Murchison	1.1.85	0 15 0	0 15 0	Rushworth

Under Section 49 of "The Land Act 1869."—Payment to be made yearly.

2676 S ⁵	Hy. Wm. Steane ⁵	17	Sandhurst	1.12.84	1 14 0	...	0 2 6	1 16 6	Sandhurst
2749 B ⁵	John Sherry	20	Wodonga	"	4 0 0	3 19 0	0 2 6	8 1 6	Wodonga

Under Section 53 of "The Land Act 1869."—Payment to be made monthly.

...	King and Lamont ⁶	287a. 3r. 3p.	Kialla	1.10.84	5 0 0	...	1 0 0	6 0 0	Shepparton
...	John W. Brown ⁶	960	Cobram	22.12.84	10 0 0	...	1 0 0	11 0 0	Yarrawonga
...	W. A. S. Williamson ⁶	1000	Picola	22.12.84	10 0 0	...	1 0 0	11 0 0	Echuca

¹ Subject to special condition inserted in license re cutting, splitting, and taking away timber.

² £10, valuation of improvements, paid to Receiver and Paymaster on 29th October 1884.

³ This amount was paid to Receiver and Paymaster, Melbourne, on 21st October 1884.

⁴ The period of occupation is for one year from the date of license, on which date the fee was paid and the license issued by the Receiver and Paymaster, Warragul.

⁵ This includes 5157/49, gazetted 11th September 1874, p. 1667, and 2676/49, gazetted 26th September 1884, p. 2754, they having been consolidated. Rent paid to be credited.

⁶ These licenses are issued for the following purpose, that is to say, the exclusive right to cut timber on the area specified in each case.

December 19, 1884.

3572

APPLICATIONS UNDER "THE LAND ACT 1869" NOT GRANTED.

IT is hereby notified that the following Applications for Licenses under *The Land Act 1869* have not been granted.

No.	Name of Applicant.	Area.	Parish.	Remarks.
		A. R. P.		
Under Section 49.				
2029 C	Thos. Leo ...	20 0 0	Franklin ...	Refused.
313 H ¹	John Forsyth ...	20 0 0	Mokanger ...	Refused.
1966 K	Richd. Windsor ...	20 0 0	Jeruk ...	Refused.
2169 B ¹	Geo. Maxwell ...	20 0 0	Gundowring ...	Refused.
1986 B ¹	Richd. N. Grayling ...	5 0 0	Lexton ...	Refused.
1572 B ¹	Robt. Edmondson ...	20 0 0	Gundowring ...	Refused.
2030 C	Jno. Leopold, jun. ...	12 0 0	Wombat ...	Refused.

Department of Lands and Survey,
Melbourne, 18th December 1884.

A. L. TUCKER,
Commissioner of Crown Lands and Survey.

LICENSES UNDER "THE LAND ACT 1869" REVOKED, CANCELLED, OR DECLARED VOID.

NOTICE is hereby given that the Licenses mentioned in the Schedule hereunder have been revoked, forfeited, or declared void for the reasons specified in each case. In cases where the land is open for selection, improvements (if any) are to be paid for by the incoming selector.

Department of Lands and Survey,
Melbourne, 18th December 1884.

A. L. TUCKER,
Commissioner of Crown Lands and Survey.

District.	Corr. No.	Name of Licensee.	Section of Land Act under which Licensed.	Parish.	Area.	Order in Council dated	Reasons for Forfeiture, &c.	Pay Office.
					A. R. P.			
Melbourne ...	2834	Andrew Turner ...	47	Cut-Paw-Paw	0 2 0	...	Abandoned ...	Melbourne
"	2950	W. White ...	47	Cut-Paw-Paw	0 2 0	...	Abandoned ...	"
Omeo ...	214	Hy. Foster ...	47	Cobungra ...	0 3 31	...	Land sold ...	Omeo
"	215	Hy. Foster ...	47	Cobungra ...	0 3 31	...	Land sold ...	"

NOTES.

The undermentioned *Gazette* notices are hereby cancelled, viz. :—

BALLARAT DISTRICT.—Notice gazetted 12th December 1884, *re* 12319/49, Jas. Kinsey, 20 acres, parish of Buninyong.

HORSHAM DISTRICT.—Referring to notice gazetted 16th instant, p. 3546, revoking 8116/19, Alexr. Bethune, 128 acres, parish of Yaniply: The following foot-note should have appeared thereto, viz. :—Open for selection, under Part II., on 24th December 1884, at Nine a.m.

SALE DISTRICT.—Notice gazetted 28th November 1884, *re* 662/47, The Walthalla Copper Mining Co. (Limited), parish of Walthalla.

TRANSFERS APPROVED.

THE following Applications for Transfer of Licenses under the 47th and 49th sections of *The Land Act 1869* having been approved, it is hereby notified that the Rent specified in each case may be received by the undermentioned Revenue Officers.

Number of License.	Name of Transferor.	Name of Transferee.	Area, subject to modification of boundaries and areas.	Parish.	Hold under section	Date of License.	Yearly Payment.	Transfer Fee and where Paid.	Rent payable to Revenue Officer at—
			A. R. P.				£ s. d.		
71	John Beattie ...	W. H. Beer ...	18 3 33	Burke ...	49	1.4.77	1 18 0	10s., Kyneton, 13.11.84	Kyneton
491	John Lynch ...	W. J. Armstrong	0 1 0	Edgecombe	49	1.11.74	0 5 0	10s., Kyneton, 17.11.84	"
13324	E. C. Nalder ...	George Enoch ...	0 1 0	Ballarat ...	49	1.9.74	0 5 0	10s., Ballarat, 16.9.84	Ballarat
2475	Helen Orr: grazing	J. and J. Beveridge	20 0 0	Eglinton ...	47	1.1.84	0 10 0	£1, Clunes, 3.12.84	Talbot

Department of Lands and Survey,
Melbourne, 17th December 1884.

A. L. TUCKER,
Commissioner of Crown Lands and Survey.

APPLICATIONS FOR GRANTS APPROVED.

THE following Applications for Grants having been approved, it is hereby notified that the Purchase-money and Fees specified in each case may be received by the undermentioned Revenue Officers.

Name.	Parish.	Extent.	Amount to be Collected.						Payable to the Officer authorized by the Treasurer to collect Territorial Revenue at—
			Purchase-money.	Fees.			Total to pay.		
				Grant.	Certificate.	Assurance.			
			A. R. P.	£ s. d.	£ s.	£ s.	£ s. d.	£ s. d.	
Under Section 10 of "The Land Act 1878."									
William Stewart	Elliminyt	...	3 0 0	15 0 0 ¹	1 1	...	0 0 8	16 1 8	Colac 2720
George Parkes	Elliminyt	...	3 0 0	15 0 0 ¹	1 1	...	0 0 8	16 1 8	" 2527

¹ Previously paid as rent under Section 47 of *The Land Act 1869*.

Department of Lands and Survey,
Melbourne, 17th December 1884.

A. L. TUCKER,
Commissioner of Crown Lands and Survey.

APPLICATIONS FOR GRANTS APPROVED.

THE following Applications for Grants having been approved, it is hereby notified that the balance to complete the Purchase and Fees specified in each case may be received by the undermentioned Revenue Officers.

Name.	Parish.	Extent.	Amount to be Collected.						Payable to the Officer authorized by the Treasurer to collect Territorial Revenue at—
			Balance to complete Purchase.	Fees.			Total to pay.		
				Grant.	Certifi- cate.	Assurance.			
		A. R. P.	£ s. d.	£ s.	£ s.	£ s. d.	£ s. d.		
Under Section 4 of "The Land Acts Amendment Act 1880."									
Samuel Samuel	Dunkeld	10 0 0	...	1 1	1 0	0 0 5	2 1 5	Hamilton 873	
Henry Turner ¹	Ballarat	0 0 30 ¹⁰	8 3 4	1 1	1 0	0 1 1	10 5 5	Ballarat 920	
John Chessell ²	Carngnam	10 1 6	...	1 1	1 0	0 0 6	2 1 6	Smythesdale 1366	
Robert Cummins	Ballarat	0 1 0	27 5 0	1 1	1 0	0 1 3	29 7 3	Ballarat 1278	
Jeremiah McLaughlin	Lal Lal	19 3 20	2 0 0	1 1	1 0	0 0 10	4 1 10	" 623	
George Perrin	Korweinguboora	20 0 0	...	1 1	1 0	0 0 10	2 1 10	" 5796	
James Whelan ³	Carngnam	15 3 15	1 12 0	1 1	1 0	0 0 8	3 13 8	Smythesdale 987	
Robert Costain	Doroq	8 3 6	28 16 0	1 1	1 0	0 1 6	30 18 6	Geelong 1256	
John Lowrey ³	Pannure	16 3 17	3 8 0	1 1	1 0	0 0 9	5 9 9	Warrnambool 500	
George Maunder	Barnawartha North	20 0 1	1 0 0	1 1	1 0	0 0 11	3 1 11	Chiltern 12732	

Under Section 367 of "The Local Government Act."

Robert Nevin	Burrachine	8 0 0	24 0 0	1 1	...	0 1 0	25 2 0	Yarrowonga Y.	2629
Robert Thom	Burrachine	7 0 0	21 0 0	1 1	...	0 0 11	22 1 11	"	"
D. Davidson	Burrachine	13 3 4	41 6 6	1 1	...	0 1 9	42 9 3	"	"
Cornelius Begley	Burrachine	4 0 4	12 1 6	1 1	...	0 0 7	13 3 1	"	"

¹ In lieu of notice gazetted 14th November 1884, p. 3137.

² In lieu of notice gazetted 31st October 1884, p. 3046.

³ In lieu of notice gazetted 26th September 1884, p. 2757.

A. L. TUCKER,
Commissioner of Crown Lands and Survey.

Department of Lands and Survey,
Melbourne, 17th December 1884.

APPLICATIONS FOR LEASES APPROVED.

THE following Applications for Leases having been approved, it is hereby notified that the Rents and Fees specified in each case may be received by the undermentioned Revenue Officers:—

Date of Lease.	Name of Lessee.	Parish.	Extent.	Amount to be Collected.						Payable to the Officer authorized by the Treasurer to collect Territorial Revenue at—
				Rent payable Half-yearly.	Rent due to date.	Fees.		Total to pay.		
						Lease.	Certificate.			
			A. R. P.	£ s.	£ s.	£	£	£ s.		
Under Section 20 of "The Land Act 1869."										
1.12.81	James McCahon	Swanwater	96 3 14	4 17	33 19	1	1	35 19	St. Arnaud	5385
1.4.81	John Taylor	Monea South	320 0 0	8 0	16 0	1	1	18 0	Seymour	3822
Under Section 20 of "The Land Act 1869," as amended by "The Land Act 1878."										
1.5.83	William Gilbert. ¹	Yarck	100 1 6	2 10/6	2 18	1	1	4 18	Alexandra	1675
1.10.83	Philip Corboy	Currawa	117 0 15	2 19	8 17	1	1	10 17	Cashel	10343
1.7.83	John Cameron	Glenpatrick	33 2 23	0 17	2 11	1	1	4 11	Avoca	313
1.5.84	Maria Forster	Yallakar	318 3 35	7 19/6	15 19	1	1	17 19	Harrow	2634
2.1.83	William Clancy	Arapiles	120 3 5	3 0/6	12 2	1	1	14 2	Horsham	4238
1.1.84	Joseph Caldwell	Mardan	316 0 27	7 18/6	14 19	1	1	16 19	Warragul	4395
1.6.84	Hugh Rowlands	Paaratte	232 3 27	5 16/6	11 13	1	1	13 13	Camperdown	820

¹ This is to be credited as fourth rent on lease. £7 2s. 6d. overpaid on license.

A. L. TUCKER,
Commissioner of Crown Lands and Survey.

Department of Lands and Survey,
Melbourne, 17th December 1884.

Courts.

DUNOLLY.—COURT OF PETTY SESSIONS.—Notice is hereby given that after the end of the present year the Court of Petty Sessions will sit at Dunolly on Wednesdays, at Ten o'clock a.m., instead of on the days and at the hours heretofore appointed. —(By order) IRVIN MARTIN, Clerk of Petty Sessions. Court House, Dunolly, 16th December 1884.

HAMILTON.—COUNTY COURT AND COURT OF INSOLVENCY.—Notice is hereby given that the next Sittings of the County Court and of the Court of Insolvency at Hamilton, will be holden at Hamilton, on Tuesday the 17th day of February 1885.—By Order. HAROLD MORRISON, Registrar and Chief Clerk. Court House, Hamilton, 15th December 1884.

SANDY CREEK (TARNAGULLA).—COURT OF PETTY SESSIONS.—Notice is hereby given that after the end of the present year the Court of Petty Sessions will sit at Sandy Creek (Tarnagulla) on Thursdays, at Eleven a.m., instead of on Wednesdays as at present.—(By order) IRVIN MARTIN, Clerk of Petty Sessions. Court House, Dunolly, 16th December 1884.

CENTRAL CRIMINAL COURT: pursuant to Order in Council of 11th July 1884.

Melbourne

COURTS OF ASSIZE: pursuant to Order in Council of 11th July 1884.

Ararat
Ballarat
Beechworth
Belfast
Benalla
Castlemaine
Echuca
Geelong
Hamilton
Horsham
Maryborough
Sale
Sandhurst
Shepparton
St. Arnaud
Stawell
Warrnambool

December 19, 1884.

2574

GENERAL SESSIONS: pursuant to Orders in Council of 10th December 1883, 11th August 1884, and 22nd September 1884.

Alexandra
Ararat
Bairnsdale
Ballarat
Beechworth
Belfast
Benalla
Castlemaine
Clunes
Daylesford
Dunolly
Echuca
Geelong
Hamilton
Heathcote
Horsham
Inglewood
Jamieson
Kilmore
Kyneton
Mansfield
Maryborough
Melbourne
Palmerston
Portland
Sale
Sandhurst
Shepparton
St. Arnaud
Stawell
Walhalla
Wangaratta
Warrnambool
Wood's Point

COUNTY COURTS.—Dates fixed by the Judges.

Alexandra
Ararat
Avoca
Bacchus Marsh
Bairnsdale
Ballan
Ballarat Monday ... 9 February 1885
Beaufort
Beechworth
Belfast
Benalla
Blackwood
Bright
Camperdown
Casterton
Castlemaine
Chiltern
Clunes
Colac
Coleraine
Creswick
Dandenong
Daylesford
Donald
Dunolly
East Charlton
Echuca
Geelong
Gisborne
Hamilton Tuesday ... 17 February 1885
Heathcote
Horsham
Inglewood
Jamieson
Kerang
Kilmore
Kyneton
Maldon
Mansfield
Maryborough
Melbourne

Mornington
Nagambie
Nhill
Omeo
Palmerston
Portland
Romsey
Rushworth
Rutherglen
Sale
Sandhurst
Seymour
Shepparton
Smythesdale
St. Arnaud
Stawell
Talbot
Walhalla
Wangaratta
Warragul
Warrnambool
Wodonga
Wood's Point
Yackandandah
Yarrawonga
Yea

COURTS OF MINES.—Dates fixed by the Judges.

COURT OF CHIEF JUDGE.

Melbourne

ARARAT DISTRICT.

Ararat

Beaufort

Stawell

BALLARAT DISTRICT.

Ballarat

Clunes

Creswick

Mount Blackwood

Smythe's Creek

BEECHWORTH DISTRICT.

Alexandra

Beechworth

Bright

Chiltern

Jamieson

Kilmore

Mansfield

Rutherglen

Wodonga

Wood's Point

Yackandandah

CASTLEMAINE DISTRICT.

Castlemaine

Heidelberg

Hepburn (Daylesford)

Kyneton

Maldon

GIPPSLAND DISTRICT.

Bairnsdale

Omeo

Palmerston

Sale

Walhalla

MARYBOROUGH DISTRICT.

Avoca

Dunolly

Inglewood

Maryborough

St. Arnaud

Talbot

SANDHURST DISTRICT.

Heathcote

Rushworth

Sandhurst

Tenders.

VICTORIAN RAILWAYS.

SEPARATE Tenders are invited for the undermentioned works, &c.

Tenders, accompanied by the necessary preliminary deposit, and endorsed "Tender for ——" (as the case may be), must be deposited in the Tender-box, Secretary's Office, Spencer street, Melbourne, at or before Twelve o'clock noon of the dates as specified.

Monday, 22nd December.—Supply of sawn hardwood timber for the year 1885. Particulars at the Engineer-in-Chief's Office, Spencer street, and at Beaufort, Myamyn, Heywood, Horsham, Dimboola, Gordons, Winchelsea, Echuca, Lyonville, Trentham, Bullarto, Mooropna, Murchison, Violet Town, Wangaratta, Beechworth, Traralgon, Sale, Toongabbie, Heyfield, Longwarry, and Yarragon stations. Preliminary deposit, £20.

Monday, 22nd December.—Purchase of surplus coal screenings on the coal stages at Ballarat, Geelong, Sandhurst, Ararat, Stawell, and Maryborough stations, from 1st January to 31st May 1885. Particulars at the Railway Storekeeper's Office, Williamstown, and with the respective Locomotive Foremen. Preliminary deposit in each case, £5.

Monday, 22nd December.—Purchase of empty tallow casks at Spencer street, Ballarat, Geelong, Sandhurst, Ararat, and Maryborough stations, from 1st January to 31st December 1885. Particulars at the Railway Storekeeper's Office, Williamstown, and with the respective Locomotive Foremen. Preliminary deposit in each case, £2.

Monday, 22nd December.—Supply of 1000 tons of firewood for Sandhurst, 500 tons at Mount Moriac, and 300 tons at Korong Vale. (Fresh tenders.) Particulars at the Railway Storekeeper's Office, Williamstown, and at the above-mentioned stations. Preliminary deposit in each case, £5.

Monday, 22nd December.—Erection of goods platforms at Mincha, Macorna, Tragowel, and South Kerang, on the Eaglehawk and Kerang line. Particulars at the Engineer-in-Chief's Office, Spencer street, and at Castlemaine, Sandhurst, Mitiamo, and Kerang stations. Preliminary deposit, £20.

Monday, 5th January.—Repairs during the years 1885 and 1886 of the platelayers' tools on the undermentioned lines. The contract will be terminable by one month's notice from either party, and delivery of tools will be given and taken at the station nearest the shop of the successful tenderer:—

Lethbridge to Ballarat, Gordons, Scarsdale, and Ararat.—Particulars at Ballarat station.

Ararat to Dimboola and Hamilton.—Particulars at Ararat and Stawell stations.

Hamilton to Portland and Casterton.—Particulars at Hamilton, Branxholme, and Portland stations.

Newport to Geelong, Lethbridge, Colac, and Queenscliffe.—Particulars at Geelong station.

Colac to Camperdown.—Particulars at Colac and Camperdown stations.

Footscray to Carlsruhe, Daylesford, Langsfeld, and Melton.—Particulars at Footscray, Woodend, and Kyneton stations.

Korong Vale to Wycheproof and Boort.—Particulars at Korong Vale, Charlton, and Wycheproof stations.

Carlsruhe to Echuca, Sandhurst to Korong Vale, and Eaglehawk to Kerang.—Particulars at Sandhurst station.

Maryborough to Castlemaine, Donald, Avoca, Ballarat, and Maldon.—Particulars at Maryborough station.

Essendon to Mangalore and Yea.—Particulars at Essendon, Tallarook, and Seymour stations.

Mangalore to Wodonga, Wakgunyah, and St. James.—Particulars at Seymour, Wangaratta, Benalla, and Chiltern stations.

Mangalore to Numurkah and Tatura.—Particulars at Seymour, Shepparton, and Numurkah stations.

Beechworth Junction to Beechworth and Everton to Myrtleford.—Particulars at Beechworth station.

Oakleigh to Sale and Heyfield.—Particulars at Oakleigh, Warragul, and Sale stations.

Monday, 12th January.—Construction and erection of iron or steel girders, &c., in the superstructure of bridge over the Yarra at Cremorne, for the Gippsland Railway. Particulars at the Engineer-in-Chief's Office, Spencer street. Preliminary deposit, £80.

No tender will necessarily be accepted.

By Order of the Commissioners,

P. P. LABERTOUCHE,
Secretary for Railways.

LITHOGRAPHIC STONES.

TENDERS, endorsed, "Tender for Litho. Stones," and addressed to the Chairman of the Tender Board, Stores Tender Board Offices, Treasury, will be received at the Pay Office until Ten o'clock a.m. on the 29th instant for the supply of—

43 stones, 40 inches x 28 inches
15 " 40 " x 30 "

For the Lands Department. Stones subject to approval.

Cash deposit of Ten per cent. to accompany tenders.

Further particulars and forms of tender at the offices of the Tender Board.

JAMES SERVICE,
Treasurer.

Treasury,
Melbourne, 16th December 1884.

PUBLIC WORKS OFFICE, MELBOURNE.

TENDERS will be received at this office until Twelve o'clock on the days and for the purposes undermentioned.

Particulars may be learnt at this office, and also at the offices named in each instance.

The Board of Land and Works will not necessarily accept the lowest or any tender.

Repairs, Fencing, &c., Receipt and Pay Office, Creswick. Particulars also at Police Station, Creswick. Preliminary deposit to accompany tender, £5. Final deposit, 10 per cent. ... 8th January

Wash-house, Post and Telegraph Office, Wangaratta. Particulars also at Post and Telegraph Office, Wangaratta. Preliminary deposit to accompany tender, £5. Final deposit, £5 ... 8th January

Renewal Graceburn and Storm-water Channel Bridges, Healesville, Contract 167A. Particulars also at Healesville Post Office. Preliminary deposit to accompany tender, £5. Final deposit, 5 per cent. ... 8th January

Repairs, Painting, &c., Customs Building and Shed, Geelong. Particulars also at Police Station, Geelong. Preliminary deposit to accompany tender, £5. Final deposit, 10 per cent. ... 8th January

Tank, Fencing, &c., Public Offices, Donald. Particulars also at Police Station, Donald. Preliminary deposit to accompany tender, £5. Final deposit, 10 per cent. ... 8th January

Extension of Tramway, Repairs to Jetty, &c., Sorrento. Particulars also at Post Office, Sorrento. Preliminary deposit to accompany tender, £5. Final deposit, 10 per cent. ... 8th January

Repairs, Painting, &c., Court House, Avenel. Particulars also at Police Station, Avenel. Deposit to accompany tender, £5. ... 8th January

Repairs, Painting, &c., Court House, Nagambie. Particulars also at Police Station, Nagambie. Deposit to accompany tender, £5 ... 8th January

Repairs and Alterations to the Police Station, Prahran. Preliminary deposit to accompany tender, £5. Final deposit, 10 per cent. ... 8th January

Repairs, &c., State School, No. 1711, Lardner's Track. Particulars also at Post Office, Warragul. Preliminary deposit to accompany tender, £5 ... 8th January

General Post Office, Melbourne; Walls, &c., to enclose staircase, at north-west angle. Preliminary deposit to accompany tender, £10. Final deposit, 10 per cent. ... 15th January

New Wooden Room, Police Gaol, Hamilton. Particulars also at Police Station, Hamilton. Preliminary deposit to accompany tender, £5. Final deposit, 10 per cent. ... 15th January

Louvered Screen, &c., Post and Telegraph Office, Ballarat. Particulars also at Police Magistrate's Office, Ballarat. Preliminary deposit to accompany tender, £5. Final deposit, 10 per cent. ... 15th January

Fencing and Outbuildings, New Court House, Dunolly. Particulars also at Sub-Treasury, Dunolly. Preliminary deposit to accompany tender, £5. Final deposit, 10 per cent. ... 15th January

Repairs, Painting, &c., Police Buildings, Taradale. Particulars also at Police Station, Taradale. Preliminary deposit to accompany tender, £5. Final deposit, 10 per cent. ... 15th January

Alterations, &c., Laundry, Lunatic Asylum, Sunbury. Particulars also at Lunatic Asylum, Sunbury. Preliminary deposit to accompany tender, £10. Final deposit, 10 per cent. ... 15th January

New Quarters, &c., Police Station, Kerang. Particulars also at Sub-Treasury, Kerang. Preliminary deposit to accompany tender, £10. Final deposit, 10 per cent. ... 22nd January

Iron twin-screw Hopper Dredge. Preliminary deposit to accompany tender, £200. Final deposit, £1000 ... 22nd January

New Post and Telegraph Office, Walhalla. Particulars also at Post and Telegraph Office, Walhalla. Preliminary deposit to accompany tender, £10. Final deposit, 10 per cent. ... 29th January

Erection of New Jetty at Queenscliffe, Contract No. 1. Particulars also at Police Station, Queenscliffe. Preliminary deposit to accompany tender, £20. Final deposit, 10 per cent. ... 19th February

All deposit-receipts, &c., must be made payable to the Secretary for Public Works.

Tenders to be addressed to the Honorable the Commissioner of Public Works, and marked "Tender for —."

ALFRED DEAKIN,
Commissioner of Public Works.
Melbourne, 19th December 1884.

December 19, 1884.

3576

FORAGE.

TENDERS will be received until Ten o'clock a.m. on Monday, 19th January next, for the supply of Forage, in such quantities as may be required for the service of the Government at the undermentioned stations, from the 1st March 1885 to the 28th February 1886.

DISTRICT.	STATION.	ESTIMATED QUARTERLY CONSUMPTION FOR POLICE STATIONS.				STORAGE CAPACITY.			
		Oats.	Bran.	Hay.	Straw.	Oats.	Bran.	Hay.	Straw.
		Centals.	Centals.	Centals.	Centals.	Centals.	Centals.	Centals.	Centals.
Bourke	Avenel	8	1	12	3	45	5	45	5
	Bacchus Marsh	8	1	12	3	22	3	22	11
	Berwick	8	1	12	3	11	2	22	11
	Blackwood	8	1	12	3	22	3	22	11
	Box Hill	8	1	12	3	11	2	22	11
	Broadford	8	1	12	3	11	5	17	14
	Broadmeadows	8	1	12	3	22	2	11	2
	Burwood	8	1	12	3	11	2	22	11
	Campbellfield	8	1	12	3	22	2	22	5
	Cheltenham	8	1	12	3	6	1	10	4
	Cowes	8	1	12	3	6	1	10	4
	Cranbourne	8	1	12	3	22	5	33	11
	Dandenong	8	1	12	3	22	2	16	11
	Doncaster	8	1	12	3	9	2	7	4
	Dromana	8	1	12	3	11	2	16	2
	Eltham	8	1	12	3	11	2	16	2
	Elsternwick	8	1	12	3	11	2	22	11
	Epping	8	1	12	3	22	2	22	11
	Fern Tree Gully	8	1	12	3	11	2	16	2
	Frankston	8	1	12	3	22	5	22	5
	Gisborne	8	1	12	3	11	2	22	11
	Grantville	8	1	12	3	11	2	22	11
	Griffith's Point	8	1	12	3	11	2	14	3
	Healesville	8	1	12	3	44	2	22	11
	Heidelberg	8	1	12	3	33	5	22	11
	Kalkallo	8	1	12	3	44	5	44	22
	Kilmore	8	1	12	3	112	11	134	33
	Kyneton	8	1	12	3	45	5	22	5
	Lancefield	8	1	12	3	22	3	45	11
	Lillydale	16	2	24	6	11	5	22	11
	Malvern	8	1	12	3	11	2	22	11
	Marysville	8	1	12	3	22	11	22	5
	Melton	8	1	12	3	11	5	11	3
	Mornington	8	1	12	3	67	5	22	5
	Myrning	8	1	12	3	11	2	17	5
	Oakleigh	8	1	12	3	22	2	16	11
	Preston	8	1	12	3	11	2	22	11
	Pyalong	8	1	12	3	22	2	33	11
	Queenstown	8	1	12	3	11	5	16	4
	Romsey	8	1	12	3	11	2	17	5
	Seymour	8	1	12	3	89	11	89	22
	Sorrento	8	1	12	3	11	2	11	2
	Sunbury	8	1	12	3	44	5	22	5
	Tallarook	8	1	12	3	11	5	22	11
	Tienham	8	1	12	3	11	5	11	5
	Tylden	8	1	12	3	22	3	22	11
	Wallan Wallan	8	1	12	3	11	5	22	11
	Warrandyte	8	1	12	3	6	1	10	4
	Whittlesea	16	2	24	6	22	2	22	11
	Woodend	8	1	12	3	22	11	22	11
	Worribee	8	1	12	3	10	1	14	4
	Yea	8	1	12	3	22	11	45	17
Central	Ballarat	56	7	84	21	80	20	100	25
	Ballan	9	1	12	3	15	2	20	8
	Barkstead	9	1	12	3	10	1	15	8
	Beaufort	18	2	25	7	15	2	25	8
	Bullarto	9	1	12	3	20	2	20	5
	Bungaree	9	1	12	3	10	1	14	6
	Buninyong	9	1	12	3	15	2	20	8
	Clunes	9	1	12	3	15	2	20	8
	Coghill's Creek	9	1	12	3	6	1	8	4
	Creswick	9	1	12	3	15	2	20	8
	Daylesford	9	1	12	3	89	11	33	11
	Durham Lead	9	1	12	3	6	1	8	4
	Eganstown	9	1	12	3	22	5	22	5
	Glenlyon	9	1	12	3	22	5	22	5
	Gordon's	9	1	12	3	15	2	20	8
	Kingston	9	1	12	3	6	1	8	4
	Learmonth	9	1	12	3	15	2	20	8
	Lexton	9	1	12	3	89	11	67	22
	Linton's	9	1	12	3	10	1	15	6
	Minersrest	9	1	12	3	15	2	20	8
	Napoleon Lead	9	1	12	3	15	2	15	6
	Piggoreet	9	1	12	3	20	2	30	12
	Skipton	9	1	12	3	10	1	15	6
	Smythesdale	9	1	12	3	15	2	25	8
	Snake Valley	9	1	12	3	15	2	20	8
	Staffordshire Reef	9	1	12	3	15	2	10	8
	Talbot	9	1	12	3	22	2	33	11
	Yandoit	9	1	12	3	22	5	22	5
	Yendon	9	1	12	3	10	1	15	6
Depôt	Depôt	180	21	370	110	60	10	123	37
	Stud Depôt	12	1	20	4	20	10	20	2
Gippsland	Sale	16	2	24	6	22	5	17	5
	Bairnsdale	24	3	36	9	22	5	22	11
	Bendoc	8	1	12	3	22	2	11	5
	Bruthen	8	1	12	3	5	2	11	5
	Buchan	8	1	12	3	12	2	12	6
	Buln Buln	8	1	12	3	12	3	20	6
	Cowwar	8	1	12	3	10	4	16	6
	Dargo	8	1	12	3	22	5	33	5
	Drouin	8	1	12	3	8	3	9	4
	Foster	8	1	12	3	10	2	10	3
	Heyfield	8	1	12	3	10	5	10	5
	Maffra	16	2	24	6	12	1	12	6

FORAGE—continued.

DISTRICT.	STATION.	ESTIMATED QUARTERLY CONSUMPTION FOR POLICE STATIONS.				STORAGE CAPACITY.			
		Oats.	Bran.	Hay.	Straw.	Oats.	Bran.	Hay.	Straw.
		Centals.	Centals.	Centals.	Centals.	Centals.	Centals.	Centals.	Centals.
Gippsland—(continued) ...	Mirboo ...	8	1	12	3	10	2	8	3
	Moe ...	8	1	12	3	4	1	6	4
	Morwell ...	8	1	12	3	22	5	22	5
	Ormeo ...	16	2	24	6	11	5	15	5
	Palmerston ...	8	1	12	3	11	5	11	5
	Powong ...	8	1	12	3	11	2	15	5
	Rosedale ...	8	1	12	3	22	2	22	5
	Stratford ...	8	1	12	3	12	5	35	5
	Tarraville ...	8	1	12	3	3	...	5	...
	Toongabbie ...	8	1	12	3	11	2	17	5
	Traralgon ...	8	1	12	3	22	2	22	5
	Walhalla ...	16	2	24	6	22	5	22	5
	Warrigal ...	8	1	12	3	10	2	19	5
	Waterloo ...	8	1	12	3	6	4	8	5
	Yarram Yarram ...	8	1	12	3	20	4	10	5
Melbourne ...	Essendon ...	8	1	12	3	11	2	16	2
	Footscray ...	8	1	12	3	8	1	12	3
North-Eastern ...	Benalla ...	58	7	90	24	60	6	50	15
	Alexandra ...	16	2	24	6	20	5	30	15
	Barnawartha ...	8	1	12	3	12	1½	18	4½
	Beechworth ...	16	2	24	6	45	5	67	22
	Bethanga ...	8	1	12	3	12	3	11	3
	Bright ...	16	2	24	6	45	3	45	11
	Buckland ...	8	1	12	3	12	2	20	5
	Cashel ...	16	2	24	6	10	2	16	4
	Chiltern ...	8	1	12	3	20	4	22	20
	Corryong ...	16	2	24	6	20	3	30	10
	Dederang ...	8	1	12	3	10	4	23	13
	Doon ...	8	1	12	3	10	2	12	4
	El Dorado ...	8	1	12	3	20	4	20	15
	Euroa ...	16	2	24	6	15	2	25	6
	Everton ...	8	1	12	3	8	1	12	3
	Gaffney's Creek ...	8	1	12	3	22	5	22	5
	Glenrowan ...	24	3	36	9	16	2	21	6
	Granya ...	8	1	12	3	10	2	15	5
	Greta ...	24	3	36	9	24	3	36	9
	Harriettville ...	8	1	12	3	5	2	5	5
	Hedi ...	16	2	24	6	10	2	12	5
	Henley ...	8	1	12	3	8	1	12	3
	Jamieson ...	8	1	12	3	30	6	40	5
	Katamatite ...	8	1	12	3	10	2	14	5
	Kiewa ...	8	1	12	3	20	2	22	6
	Longwood ...	8	1	12	3	60	11	80	28
	Mansfield ...	16	2	24	6	22	2	33	11
	Milawa ...	16	2	24	6	16	2	24	6
	Mitta Mitta ...	8	1	12	3	20	3	20	10
	Mooroopna ...	8	1	12	3	33	5	22	5
	Murchison ...	16	2	24	6	22	11	40	20
	Myrtleford ...	8	1	12	3	12	2	16	5
	Nagambie ...	8	1	12	3	11	5	17	11
	Nathalia ...	8	1	12	3	11	4	11	5
	Numurkah ...	8	1	12	3	16	2	24	6
	Rushworth ...	8	1	12	3	12	1	18	5
	Rutherglen ...	8	1	12	3	9	2	14	4
	Shepparton ...	24	3	36	9	33	5	22	5
	St. James ...	16	2	24	6	8	1	12	3
	Swan Pool ...	16	2	24	6	20	2	23	7
	Tallangatta ...	8	1	12	3	16	2	25	6
	Tatura ...	16	2	24	6	12	4	22	11
	Tintaldra ...	8	1	12	3	15	3	20	8
	Tungamah ...	8	1	12	3	11	2	16	2
	Violet Town ...	8	1	12	3	10	2	20	10
	Wahgunyah ...	8	1	12	3	11	3	22	5
	Wangaratta ...	24	3	36	9	50	10	40	20
	Wodonga ...	8	1	12	3	30	7	40	15
	Woodpoint ...	1	...	2
	Wunghnu ...	8	1	12	3	11	5	15	5
	Yackandandah ...	8	1	12	3	28	5	28	11
	Yarrawonga ...	16	2	24	6	24	3	27	7
North-Western ...	Sandhurst ...	24	3	37	10	22	5	45	22
	Avoca ...	8	1	12	3	78	11	56	11
	Axedale ...	8	1	12	3	11	2	22	5
	Baringhup ...	8	1	12	3	22	5	22	11
	Bealiba ...	8	1	12	3	22	5	22	11
	Berlin ...	8	1	12	3	22	2	33	11
	Boort ...	8	1	12	3	10	1	14	4
	Bridgwater ...	8	1	12	3	8	2	12	3
	Carisbrook ...	8	1	12	3	22	5	22	11
	Castlemaine ...	8	1	12	3	32	4	40	12
	Charlton ...	8	1	12	3	10	5	20	10
	Corop ...	8	1	12	3	22	5	22	11
	Costerfield ...	8	1	12	3	11	5	17	4
	Donald ...	16	2	24	6	11	3	13	5
	Dunolly ...	8	1	12	3	32	5	33	11
	Durham Ox ...	8	1	12	3	22	5	22	11
	Eaglehawk ...	8	1	12	3	22	5	22	11
	Echuca ...	8	1	12	3	22	11	45	22
	Eddington ...	8	1	12	3	22	5	22	11
	Elmore ...	8	1	12	3	32	5	20	10
	Fryerstown ...	8	1	12	3	22	5	22	5
	Goornong ...	8	1	12	3	20	2	15	5
	Gunbower ...	8	1	12	3	15	5	12	8
	Heathcote ...	8	1	12	3	35	5	50	14
	Huntly ...	8	1	12	3	22	5	22	11
	Inglewood ...	8	1	12	3	22	2	33	5
	Kangaroo Flat ...	8	1	12	3	22	5	22	11
	Kerang ...	8	1	12	3	30	2	30	10
	Koondrook ...	8	1	12	3	15	2	12	4
	Korong Vale ...	8	1	12	3	10	1	14	4

FORAGE—continued.

DISTRICT.	STATION.	ESTIMATED QUARTERLY CONSUMPTION FOR POLICE STATIONS.				STORAGE CAPACITY.			
		Oats.	Bran.	Hay.	Straw.	Oats.	Bran.	Hay.	Straw.
		Centals.	Centals.	Centals.	Centals.	Centals.	Centals.	Centals.	Centals.
North-Western — con- tinued	Maldon ...	8	1	12	3	45	5	45	22
	Malmsbury ...	8	1	12	3	11	2	22	5
	Marong ...	8	1	12	3	22	5	22	11
	Maryborough ...	16	2	25	7	65	11	33	11
	Mitiamo ...	8	1	12	3	15	5	12	8
	Moonambel ...	8	1	12	3	22	3	22	5
	Mount Wycheproof ...	8	1	12	3	8	2	20	5
	Nowstead ...	8	1	12	3	45	5	45	11
	Pyramid ...	8	1	12	3	15	5	12	8
	Raywood ...	8	1	12	3	22	5	17	5
	Redbank ...	8	1	12	3	20	2	22	8
	Redesdale ...	8	1	12	3	11	5	22	11
	Rochester ...	8	1	12	3	11	5	11	5
	St. Arnaud ...	16	2	25	7	45	11	45	11
	Serpentine ...	8	1	12	3	22	5	22	11
	Strathfieldsaye ...	8	1	12	3	22	5	22	11
	Stuartmill ...	8	1	12	3	22	11	22	11
	Swan Hill ...	16	2	25	7	56	11	56	11
	Taradale ...	8	1	12	3	45	5	45	11
	Tarnagulla ...	8	1	12	3	22	2	23	11
	Wedderburn ...	8	1	12	3	22	2	22	5
	Yelta ...	8	1	12	3	30	2	25	5
Southern ...	Geelong ...	24	3	40	10	60	6	100	22
	Birregurra ...	8	1	12	3	10	1	14	4
	Camperdown ...	8	1	12	3	20	2	25	7
	Cobden ...	8	1	12	3	10	1	14	4
	Colac ...	16	2	24	6	16	2	20	8
	Drysdale ...	8	1	12	3	10	1	14	4
	Inverleigh ...	8	1	12	3	20	2	20	8
	Leigh Road ...	8	1	12	3	15	2	20	8
	Lismore ...	8	1	12	3	16	2	20	8
	Little River ...	8	1	12	3	15	2	20	8
	Meredith ...	8	1	12	3	15	2	20	8
	Mount Moriac ...	8	1	12	3	15	2	20	8
	Portarlington ...	8	1	12	3	10	1	14	4
	Rokewood ...	8	1	12	3	15	2	20	8
	Shelford ...	8	1	12	3	15	2	20	8
	Steiglitz ...	8	1	12	3	15	2	20	8
	Terang ...	8	1	12	3	20	2	20	8
	Winchelsea ...	8	1	12	3	10	1	15	6
Western ...	Hamilton ...	24	3	36	9	56	5	22	11
	Apsley ...	8	1	12	3
	Balmoral ...	8	1	12	3	17	5	33	11
	Belfast ...	8	1	12	3	10	4	12	12
	Branxholme ...	8	1	12	3	15	5	15	6
	Caramut ...	8	1	12	3	45	5	22	11
	Casterton ...	16	2	24	6	22	5	33	17
	Cavendish ...	8	1	12	3	17	4	25	7
	Coleraine ...	8	1	12	3	8	1	15	3
	Dartmoor ...	8	1	12	3	6	2	10	3
	Dunkeld ...	8	1	12	3	45	5	22	5
	Edenhope ...	8	1	12	3	20	2	20	6
	Harrow ...	8	1	12	3	25	3	21	15
	Heywood ...	8	1	12	3	11	2	17	3
	Koroit ...	12	1	18	3	11	2	17	5
	Macarthur ...	8	1	12	3	15	3	25	8
	Merino ...	8	1	12	3	15	2	20	6
	Mortlake ...	8	1	12	3	22	2	22	5
	Nelson ...	8	1	12	3	8	2	20	3
	Pannure ...	8	1	12	3	10	2	15	4
Wimmera ...	Penshurst ...	8	1	12	3	11	2	11	5
	Port Campbell ...	8	1	12	3	7	1	8	4
	Portland ...	8	1	12	3	39	5	56	56
	Warmnambool ...	16	2	24	6	33	5	22	11
	Woodford ...	8	1	12	3	22	11	22	11
	Stawell West ...	32	4	50	14	45	4	45	22
	Ararat ...	8	1	12	3	67	22	112	56
	Buangor ...	8	1	12	3	20	3	20	6
	Dimboola ...	8	1	12	3	11	2	22	11
	Elmhurst ...	8	1	12	3	12	3	11	3
	Glenorchy ...	8	1	12	3	22	2	22	11
	Horsham ...	8	1	12	3	45	4	22	11
	Landsborough ...	8	1	12	3	22	2	22	5
	Lillimur North ...	8	1	12	3	7	1	8	4
	Minyip ...	8	1	12	3	22	2	18	6
	Moyston ...	8	1	12	3	11	3	11	3
	Murtoa ...	8	1	12	3	20	2	22	8
	Natimuk ...	8	1	12	3	11	2	12	3
	Nhill ...	16	2	24	6	22	2	20	11
	Rupanyup ...	8	1	12	3	20	2	20	8
	Warracknabeal ...	8	1	12	3	11	2	22	11
	Wickliffe ...	8	1	12	3	20	3	20	6
(FOR ELECTRIC TELEGRAPH HORSES.)									
	Bruthen ...	9	1	12½	3½	5½	5½	11	11
	Dimboola ...	9	1	12½	3½	5½	5½	11	11
	Foster ...	9	1	12½	3½	5½	5½	11	11
	Geelong ...	9	1	12½	3½	5½	5½	11	11
	Hamilton ...	9	1	12½	3½	5½	5½	11	11
	Melbourne ...	135	13	187½	52½	40	14	60	16
(FOR INDUSTRIAL AND REFORMATORY SCHOOLS.)									
	Royal Park ...	22	12	25½	7½	30
	Ballarat ...	12½	8	...	20	40	12	22	60
(FOR HOSPITALS FOR THE INSANE.)									
	Ararat	23	...	87½	...	3½	...	67
	Beechworth ...	18½	23	...	100	80½	3½	...	24½
	Kew ...	45½	4½	...	150	18	2½	...	112
	Varra Bend ...	22½	4½	...	112	91½	6	...	234
	Sunbury ...	27½	8½	...	78	20	2	...	67

FORAGE—continued.

DISTRICT.	STATION.	ESTIMATED QUARTERLY CONSUMPTION FOR POLICE STATIONS.				STORAGE CAPACITY.			
		Oats.	Bran.	Hay.	Straw.	Oats.	Bran.	Hay.	Straw.
		Centals.	Centals.	Centals.	Centals.	Centals.	Centals.	Centals.	Centals.
		(MACEDON STATE FOREST.)							
	Macedon	12 oats 8 maize	5	20	20	(One quarter's supply).			
		(FOR PENAL DEPARTMENT.)							
	Pentridge	45	5	18	1½
		(FOR METROPOLITAN PARKS AND GARDENS.)							
	Melbourne	Cracked Maize. 6	6	Chaff. 12	...	4	4	Chaff. 8	...
		(FOR BOTANIC AND DOMAIN GARDENS.)							
	Melbourne	24	5½	27 chaff	2	10	2	10	..
		(FOR VICTORIAN ARTILLERY.)							
	Melbourne	11½	3½	13	3½	Fifty centals.			
		(SANATORY STATION.)							
	Point Nepean ...	16½	1½	Chaff. 18½

Printed forms of tender and conditions of contract may be obtained from the Secretary, Tender Board, Treasury, Melbourne, or from the officer in charge of police at any station, by whom also information or explanation will be afforded to persons tendering.

As much forage as can be stored at any station where the storage is small will, for the convenience of the contractor, be ordered at one time.

The price, which must be expressed in words as well as in figures, and without alterations, erasures, or discrepancies, must be per cental of 100 lbs. (net weight), including delivery at the stations, and all charges except the bags, which will remain the property of the contractor. At stations where the bags can be at once emptied the contractor will be required to remove them when delivery is taken. At other stations, notice will be sent to the contractor when the bags are empty. Bags to be removed at contractor's expense.

Tenders, which should be upon the printed form, will be received for either oats, bran, hay, or straw (the particular kind of hay or straw offered to be stated); but if all be included in one tender it may be accepted for one article only, if advisable. Telegrams will not be entertained.

Tenders not complying with the terms of advertisement will not be entertained.

The successful tenderer will be required to enter into a bond for one-third of the estimated amount of the contract within ten days after the acceptance is notified. Two approved sureties are required for contracts amounting to £150 and upwards, and one surety for contracts under £150.

Tenderers failing to take up their accepted tenders, or failing to carry out their contract satisfactorily, will be ineligible to again hold contracts for Government supplies.

Tenders must be enclosed in an envelope, marked "Tender for Forage," and deposited in the Tender-Box, Pay Office, Treasury, Melbourne; or, if sent by post, they must be addressed to the Chairman of the Tender Board, Treasury, Melbourne.

The Government will not necessarily accept the lowest or any tender.

The decision of the Government will be made known by *Gazette* notice, and by letter to accepted tenderers.

CONDITIONS OF CONTRACT.

1. The hay to be good, sound, and sweet, and properly trussed, except when otherwise directed by the police; the straw to be wheaten or oats, and both to be in all respects of the best quality; oats (Victorian grown) and bran to be sound and sweet, and of the best description; chaff to be made from oats of the best quality; the maize to be of the best quality. The hay tenders must specify whether they are for oats or wheaten hay.

2. The supplies are for police, telegraph, and other horses, and are to be delivered on the order of the officer in charge of the district or station. The quantities stated in the schedule being only approximate, it must be understood that the Government may draw either more or less than those mentioned; and should new telegraph stations be formed, or additional horses required to be stationed at any of the stations, the contractor will be required to supply the additional forage. Should the additional number of horses, however, exceed two, the contractor may, if he desires it, terminate the contract by supplying at once the whole quantity due at the station under the contract according to the foregoing schedule.

3. The forage, when delivered, must be accompanied by the particulars of quantity, showing the net weight, to be endorsed on the back of the order, which, when signed by the officer in charge of the station, for the net quantity received, will be returned to the contractor, and by him rendered in support of his account.

4. Each contractor will be required to prepare his own account in the prescribed form, and, on presentation thereof to the officer in charge of the station or district, it will be forwarded for payment at the Treasury, Melbourne, or the Pay Office of the district, as may be indicated by the contractor on the account.

5. Should forage duly ordered under these contracts not be delivered within forty-eight hours of the time specified in the order for delivery, it will be competent for the department (should circumstances require it) to purchase the same at the risk of the contractor, from whose account any expense over and above the contract price is to be deducted.

6. In the event of a difference of opinion between the contractor and the officer receiving the forage as to the quality of the same, it is to be decided by a board of survey, composed of persons named by the head of the department ordering the supply, and the decision of the Board is to be considered final.

7. If the Board shall decide that the forage is not of proper quality, it must be immediately replaced by the contractor, failing which it will be procured elsewhere, and the extra cost, if any, will be charged as in clause 5.

8. When a board of survey cannot be conveniently assembled, or when, from some other cause, injury would accrue either to the public service or to the contractor by waiting for a board of survey, the officer in charge will have the power to reject such supplies as are obviously of inferior quality, it being understood that he will be responsible to the Government for so doing; and the contractor must take back the rejected forage, and supply good in its stead, failing which it will be obtained by the officer requiring it, and the expense will be charged as in clause 5.

9. A repetition of irregularity in the quantity or quality of the forage, or of the delay in delivering or replacing it when required, or refusal to execute orders, will subject the contractor, upon report from the Tender Board, to such mulct, not exceeding £20, as the Government may direct. It will also be in the power of the Government, upon such repetition, to terminate the contract forthwith.

10. Contractors are not at liberty to transfer their contracts under cover of power-of-attorney, coupled with an interest or otherwise; and no such transfer will be recognized by the Government.

11. It will be competent for the Secretary of the Tender Board, on behalf of the Government, or for the contractor on his own behalf, to terminate the contract, by giving, in writing, a notice of three full calendar months to that effect, it being understood that such notice can only be given from the 1st day of a month, and provided that no such notice can be given before the 30th September 1885, and in the event of a station being discontinued or any change in the supplies required, the contractor will receive the earliest possible intimation.

JAMES SERVICE,
Treasurer.

Treasury,
Melbourne, 19th December 1884.

AUTOMATIC INDICATORS.

TENDERS will be received until Twelve o'clock on Tuesday, 30th instant, for the supply of Twenty-four sets of Automatic Indicators for receiving pillars.

Model and specification may be seen at the Chief Instrument Fitter's shop, General Post Office.

Tenders to be endorsed "Tender for Automatic Indicators," and addressed (if by post, prepaid) to the Honorable the Postmaster-General, Melbourne, or deposited in the Tender-box at the General Post Office, Melbourne.

The amount of the preliminary deposit to be enclosed with the tender is £5.

The lowest or any tender will not necessarily be accepted.

JAMES CAMPBELL,
Postmaster-General.

Post Office and Telegraph Department,
Melbourne, 2nd December 1884.

TENDERS FOR GRAZING LANDS.

NOTE.—The fee for the period from 23rd December to 31st December must accompany each tender.

A sum of £5 must be deposited by the successful tenderer for each block, as security that conditions will be complied with.

TENDERS will be received by the Board of Land and Works up to Noon of Tuesday, 23rd December 1884, for the occupation for Grazing horses and cattle only of the following unappropriated portions of land, subject to the Regulations approved by the Governor in Council, and published in the *Government Gazette* of 11th February 1876, as under, and also the subjoined special conditions.

Every license granted under subdivision VII. of section 47 of *The Land Act 1869* shall be subject to the conditions set forth in the schedule hereto, and to such special conditions and payment in advance of such fee as the Minister may determine, and shall be issued by an officer of the Department of Lands and Survey duly authorized in that behalf.

Schedule.

1. This license shall not be deemed to prevent the land comprised therein or any part or parts thereof from being sold, leased, or licensed under any of the provisions of parts I., II., or III. of *The Land Act 1869*, except subdivision VII. of the 47th section thereof, or proclaimed a common, or occupied by virtue of any miner's right or business license, or alienated or dealt with under the authority of *The Land Act 1869*, or any other Act now or hereafter to be in force, otherwise than for pastoral or depasturing purposes, or resumed by order of the Governor, acting by and with the advice of the Executive Council, for railways, roads, telegraph lines, dams, reservoirs, races, catchwater drains, pipe-tracks, quarries, or other public purposes; and no licensee shall in any such case be entitled to compensation other than the return of such portion of the fee paid by him as the Minister may think fit.

2. If the licensee, or any person claiming an interest through or under the licensee in the land comprised in this license, shall at any time during the period for which the license has been issued employ any person to apply for a license of an allotment under *The Land Act 1869*, contrary to the true intent of the provisions thereof, or shall make or cause to be made any agreement or contract, or shall give or take, or cause to be given or taken, any negotiable security for the purpose of defeating or evading the provisions of, or shall in any way whatsoever, directly or indirectly, commit or be privy to a fraud upon the said Act, this license shall be void.

3. No land comprised in roads from time to time surveyed and marked out within the boundaries of the land comprised in this license shall be deemed within the operations of this license.

4. This license entitles the holder thereof, during the period therein specified, to use the land in respect of which the same is granted for depasturing purposes only, and does not confer any right to build thereon or to cultivate or fence any portion thereof; but if the holder thereof desire such use of the land beyond such period, notice to that effect must be given by him to the Minister one month prior to expiry thereof.

5. The interest in this license may not be transferred without the consent of the Minister and payment of a fee of One pound (£1), and upon sanction of transfer thereof a new license will issue to the transferee.

6. No claim whatsoever shall be made or entertained by reason of this license not being renewed or transferred.

Special Conditions.

1. The period of occupation will be from 23rd December 1884 to 31st December 1884.

2. The license fee must be paid in advance. The fee for the period from 23rd December 1884 to 31st December 1884—for which the license will be issued—must accompany the tender, or be paid by the successful tenderer or his agent immediately on the declaration of the acceptance of the tender, otherwise the offer of the next highest tenderer who may be prepared to comply with this condition may be accepted.

3. Tenders to be for so much per block per annum.

4. Tenders to be endorsed "Tender for Block" "2054" or "2055," as the case may be.

5. The highest or any tender not necessarily accepted.

6. Tenderers must give their full name and ordinary postal address.

7. The areas are given as more or less, and all appropriated, alienated, or licensed land (if any) within the boundaries is excluded.

8. The licensee shall keep the land free from vermin.

9. Licensee must protect all trees growing on the land, and must keep in repair all fences thereon.

Plans can be seen and information may be obtained in this office; also at the District Survey Office, Ballarat.

A. L. TUCKER,
Commissioner of Crown Lands and Survey.
Department of Lands and Survey,
Melbourne, 10th December 1884.

Grazing block (No. 2054)—180 acres; being the northern fenced-in portion of the Ballarat and Creswick State Forest, situated in section B, parish of Ballarat.—(A.14,619.)

Grazing block (No. 2055)—360 acres; being the southern fenced-in portion of the Ballarat and Creswick State Forest, lying to the south of the road to Daylesford, parish of Ballarat.—(A.14,619.)

Insolvency Notices.

In the Court of Insolvency, Midland Insolvency District, Sandhurst.—No. 84/36.—In the matter of SUSAN EGAN, of Eaglehawk, hotelkeeper.

NOTICE is hereby given that the estate of the said Susan Egan has been sequestrated; and I hereby appoint a general meeting of creditors herein to be holden at the Insolvency Court Offices, Sandhurst, on Wednesday the 24th day of December A.D. 1884, at the hour of half-past Eleven o'clock in the forenoon, for the purposes set forth in the 53rd section of the Insolvency Statute 1871.

Given under my hand, at Sandhurst, this 16th day of December A.D. 1884.

J. J. O'MEARA,
Chief Clerk.

N.B.—Mr. John Hasker is the assignee named in the order, and Messrs. Crabbe and Kirby are the solicitors acting in the insolvency.

In the Court of Insolvency, Melbourne.

NOTICE is hereby given that the estates of John Stedman, of Windsor, fruiterer, 4629; Francis Leng, of Caulfield, horse-trainer, 4630; Michael Murphy, of Melbourne, trunk-maker, 4631; Robert Manning Teague, of Collingwood, plumber, 4632; Gerard, Derkenne, of Hawthorn, accountant, 4633, have been sequestrated; and that general meetings of creditors in the said estates will be holden at the Insolvency Court Offices, William street, in the city of Melbourne, on Monday the 22nd day of December A.D. 1884, at the hour of Eleven o'clock in the forenoon, for the election of trustees and for the other purposes mentioned in the 53rd section of the Insolvency Statute 1871.

Dated at Melbourne this 17th day of December A.D. 1884.

CHAS. P. WILLIAMS,
Chief Clerk.

Private Advertisements.

BOROUGH OF NORTHCOTE.

IN pursuance of the powers contained in "The Public Health Amendment Statute 1883," and of every other power enabling them in that behalf, the Local Board of Health for the Borough of Northcote, for the purpose of carrying the said Act into execution within its jurisdiction, doth hereby make the bye-laws following, that is to say:—

Interpretation of terms.

1. In the construction and for the purposes of these bye-laws, the following terms shall, if not inconsistent with the context or subject-matter, have the respective meanings hereby assigned to them:—

"House" shall mean and include dwellings of any kind, schools, hotels, licensed public-houses, factories, work-rooms, common or other lodging-houses, or other buildings or premises.

"Cesspool" shall mean any receptacle for night-soil or for noxious or offensive matter below or above the ground.

"Street" shall mean and include any highway and any public bridge, and any road, lane, footway, square, court, alley, or passage, whether a thoroughfare or not.

Premises to be kept so as not to be a nuisance.

2. Every occupier or person having the management or control of any house or premises shall cause the same to be kept in such a state as not to be a nuisance or injurious to health.

Removal of refuse from houses.

3. Every occupier of a house or premises shall remove therefrom all dust, mud, ashes, rubbish, filth, or such other refuse matter produced or accumulated thereon once every week, and in case of the default of such occupier the Local Board of Health may remove the same.

Receptacles for house refuse.

4. Every occupier of a house or premises shall provide and keep thereon a box or some other covered receptacle for the temporary deposit of house refuse, which box or receptacle shall be of such dimensions as that the same may, with the contents thereof, when full, be readily and conveniently movable by one man, or so many such boxes or receptacles as may be necessary to contain all the house refuse produced or accumulated on such premises during one week; and shall cause all house refuse to be deposited as soon as conveniently may be in some such box or receptacle.

Placing receptacles for house refuse so that they may be conveniently emptied.

6. In order that the contents of every box or receptacle in or about any house or premises containing house refuse may be conveniently discharged and removed by the public scavengers, or other person or persons authorized or appointed to remove the same by the municipality or the Local Board of Health, every occupier of such house or premises shall cause every such box or receptacle containing house refuse to be placed in the yard of such house or premises, and close to the entrance thereof, or in the street, lane, or right-of-way contiguous to such house or premises, between the hours following, *i.e.*, 9 a.m. to 12 a.m.

Removal of refuse from places where animals are kept.

7. Every occupier of land on which is erected any stable, shed, sty, yard, or other place for the keeping of animals shall from time to time remove from such premises all dung, soil, or other manure produced or accumulated thereon once at least every week; and in case of the default of such occupier the Local Board may remove the same.

Power to use refuse as manure.

8. Nothing contained in the foregoing bye-laws shall be taken to prevent the occupier of any premises from causing any dung, soil, or other refuse matter produced or accumulated on any premises to be at any time removed, or to be used as manure on any garden or land, or to be kept for the purpose of being used on any garden or land contiguous to such premises as manure, so that the same be not so removed, kept, or used as to contravene any bye-law of the Local Board of Health, or so as to be a nuisance or injurious to health.

Removal of refuse from places where noxious or offensive trades are carried on.

9. Every occupier and every person having the management or control of premises used for the purpose of any noxious or offensive trade, business, or manufactory whatsoever shall cause all rubbish, filth, offal, soil, or other offensive matters, and all waste products of such manufacture from which effluvia may arise, to be removed from such premises once at least in every twenty-four hours, and to be in the meantime kept so as not to be a nuisance, or injurious to health, and so that no noxious or offensive effluvia arise therefrom; and if any such occupier or person shall neglect or fail to have removed any such offensive matter or waste products as aforesaid, the same may be removed by the Local Board of Health.

Removal of blood from places where animals are slaughtered.

10. Every occupier, licensee, or person having the management or control of an abattoir, slaughter-house, or place where any cattle or other animals are killed, shall cause all the blood from the animals killed therein, as soon as conveniently may be, to be collected in a fit receptacle to be provided for that purpose, and to be effectually deodorized by mixing therewith commercial sulphate of iron or chloride of lime in the proportion of 1 lb. to the gallon, or some other efficient deodorizer sufficient to effectually deodorize the same, and to be removed from the premises within twenty-four hours after such blood is shed.

Removal of offal.

11. Every occupier of any premises on which may be any offal shall forthwith effectually deodorize the same, and remove the same from the premises within twenty-four hours.

Construction of privies.

12. No person shall construct or cause to be constructed any privy except in the form of an earth-closet, which shall consist of a suitable privy building, the floor whereof is at no point less than 3 inches above the surface of the adjoining ground, and every such building shall be constructed with proper openings or flues to provide sufficient means of ventilation, and shall be provided with a suitable pan or other movable receptacle for night-soil, the content whereof does not exceed 4 cubic feet, and with the requisite apparatus for the application of dry earth or some other deodorizing material to the contents thereof, and shall be constructed and placed so as to afford easy means of access for the purpose of removing the pan or receptacle and the contents thereof, and emptying and cleansing the same. Every privy attached to any school, hotel, licensed public-house, factory, workroom, or common lodging-house, and every public privy, shall be flagged or paved with some non-absorbent material having a fall or inclination towards the door or other opening of at least half an inch to the foot. [See section 97 of "The Public Health Amendment Statute 1883" (2).]

Supply of deodorizing material to earth-closets.

13. Every occupier and every person having the management or control of any premises shall cause to be kept in every earth-closet belonging thereto a supply of dry powdered earth, ashes, charcoal, lime, or some other material efficient for deodorizing night-soil, and shall cause all night-soil which may be deposited in any pan or other receptacle in such earth-closet to be immediately on the deposit thereof covered with a quantity of such deodorizing material sufficient to thoroughly and effectually deodorize the contents of such pan or other receptacle.

Emptying receptacles for night-soil.

14. Every occupier and every person having the management or control of any premises once at least in every week shall empty or cleanse, or cause to be emptied or cleansed, every earth-closet, privy, cesspool, or place for the deposit of night-soil on or belonging to such premises.

Removal of night-soil to be by properly constructed conveyances.

15. No person shall empty, cause or permit to be emptied, or assist in emptying any earth-closet, privy, cesspool, or place for the deposit of night-soil, except by means of a cart, carriage, or means of conveyance properly constructed and furnished with a sufficient covering so as to prevent the escape of the contents or of any portion thereof, or of effluvia therefrom.

Hours within which night-soil may be removed.

17. No person shall empty, assist in emptying, or cause or permit to be emptied, any earth-closet, privy, cesspool, or place for the deposit of night-soil except between the hours of 11 p.m. and 5 a.m., or until the contents thereof have been properly deodorized; and every person emptying, or causing to be emptied, any earth-closet, privy, cesspool, or place for the deposit of night-soil, shall cause the night-soil taken therefrom to be removed so soon as the same is emptied.

Construction of cesspools.

18. Every cesspool shall be furnished with a water-tight cover or roof, and every cesspool which shall be formed or made below the surface of the ground shall be constructed with watertight walls or sides which project on all sides at least 6 inches above the surface of the ground. [See section 92 (sub-section 2) and sections 123, 124, and 125 of "The Public Health Amendment Statute 1883."]

Emptying of cesspools.

19. Every occupier of premises, and every person having the management or control of premises, on which there shall be any cesspool shall cause the same to be emptied once at least in every week.

Times within which cesspools may be emptied.

20. No person shall empty or assist in emptying, or cause or permit to be emptied, any cesspool or place for the deposit of offal, blood, or other refuse and offensive matter, except between the hours of 11 p.m. and 5 a.m., or until such contents have been properly deodorized; and every person emptying, or causing to be emptied, any cesspool, shall remove, or cause to be removed, the contents thereof so soon as the same is emptied.

Conveyances by which cesspools may be emptied.

22. No person shall empty, cause or permit to be emptied, or assist in emptying, any cesspool or place for the deposit of offal, blood, or other refuse and offensive matter except by means of a cart, carriage, or other conveyance properly constructed and furnished with a sufficient covering so as to prevent the escape of the contents, or of any portion thereof, or of any effluvia therefrom.

Disposal of refuse and offensive matter.

23. No person shall place or deposit any dust, mud, ashes, rubbish, filth, blood, offal, manure, dung, or soil, or any night-soil or other offensive matter, in any place so as to be a nuisance to any person or injurious to health.

Night-soil, &c., removed from any earth-closet, &c., and deposited anywhere to be covered with earth.

24. Every person placing or depositing, or causing or suffering to be placed or deposited, or assisting in placing or depositing on any land, whether by way of manure or otherwise, any night-soil, offal, blood, or other refuse matter removed from any earth-closet, privy, cesspool, or other place of deposit, shall, immediately on the deposit thereof, cover the same, or cause the same to be covered, and shall keep the same covered, with a layer of earth not less than six (6) inches in thickness.

Earth-closets, &c., not to be emptied into drains or sewers.

25. No person shall empty, cause or permit to be emptied, or assist in emptying, any earth-closet, privy, cesspool, or place for the deposit of night-soil, offal, blood, or other refuse matter, into any drain or sewer, or so that the contents thereof may find its way, or be likely to find its way, into any drain or sewer.

Prevention of pollution of water.

26. No person shall place, assist in placing, or cause or permit to be placed, in or so that the same may, or may be likely, to find its way into any water used or likely to be used by man for drinking or domestic purposes, or for manufacturing drinks for the use of man, or used or likely to be used, in any dairy, any matter or thing likely to endanger the health of any persons using such water or drinks or milk or other produce of such dairy. [See also section 112 of "The Public Health Amendment Statute 1883."]

Cesspools not to be emptied into water used for drinking or domestic purposes.

27. No person shall empty, cause or permit to be emptied, or assist in emptying, any cesspool or place for the deposit of offal, blood, or other refuse matter, into any water supplied, used or likely to be used, by man for drinking or domestic purposes, or for manufacturing drinks for the use of man, or used or likely to be used in any dairy, or so that the contents or any portion of the contents thereof may find its way, or be likely to find its way, into any such water.

28. Every accumulation or deposit of offensive matter so situated as to find its way, or be likely to find its way, into any water used or likely to be used by man for drinking or domestic purposes, or likely to be used in any dairy, shall be deodorized and removed by the owner of the property upon which such accumulation or deposit is situated within one week of notice given by the Local Board or by one of its officers. [See section 142 of "The Public Health Amendment Statute 1883."]

Keeping of animals.

29. No person shall keep any animal of any kind so as to be a nuisance or injurious to health. [See also sections 128, 129, and 130 of "The Public Health Amendment Statute 1883."]

Animals not to be so kept as to pollute water.

30. No person shall keep any animal in such a manner as to pollute any water used, or likely to be used, by man for drinking or domestic purposes, or for manufacturing drinks for the use of man, or used or likely to be used in any dairy, so as to endanger the health of any person using such water or drinks or milk or other produce of such dairy.

Supply of water to slaughter-houses.

31. Every occupier or licensee or person having the management or control of a slaughter-house or abattoir shall cause the same to be supplied with a sufficient quantity of water for all purposes.

Drainage of new buildings.

32. Every person erecting, or causing to be erected, any new building shall cause the foundations thereof, and the ground over which such building is to be placed, to be rendered dry, sound, and well drained, so that no water soakage or damp shall lodge there. [See section 24 of "The Public Health Amendment Statute 1883."] *Drainage of existing buildings.*

33. Every owner of a building shall cause the same to be provided with proper and sufficient drains, so constructed as to prevent any nuisance arising therefrom, and to secure the healthfulness of the inmates of such building; and every tenant of a building under a lease of which fourteen years or upwards is unexpired shall be deemed an owner within the meaning of this section. [See sections 114 and 142 of "The Public Health Amendment Statute 1883."] *Registration of cowkeepers, dairymen, and purveyors of milk.*

34. Every person carrying on the trade of a cowkeeper, dairyman, or purveyor of milk shall, on or before the first day of January in every year, register himself with the Local Board of Health in manner following, that is to say, by signing and forwarding to the secretary of the Local Board of Health an application in the form hereunder written, and every such person shall with every such application pay a fee of One pound.

Application for registration as
To the Secretary of the Local Board of Health for the Borough
of Northcote.

Sir,
I desire to be registered in accordance with the particulars in the schedule hereunder:—

Schedule.	
Name in full	
Trade in respect of which registration is desired	
Style or firm under which trade is carried on	
Every place within the jurisdiction of the Local Board of Health at which such trade, or any part of it is carried on	
Period of time for which registration is desired	Year commencing the 1st day of 18

35. Upon receipt of every such application and fee, the secretary for the Local Board of Health shall indorse the same with a memorandum of the date on which it is received, and of the payment of the fee, and shall file the same, and shall enter the particulars in the schedule to such application in a book to be kept for that purpose, and cause the same to be properly indexed.

Milk stores and shops to be kept clean.

36. Every person following the trade of cowkeeper or dairyman shall cause every milk store or milk shop in his occupation, or under his management or control, and every milk vessel used by him for containing milk for sale, to be kept thoroughly clean.

Dairymen, &c., to report disease to the health officer.

37. Every person carrying on the trade of a cowkeeper, dairyman, or purveyor of milk, and every person having the management of any such trade, shall forthwith report in writing to the health officer the occurrence of any disease in any of his milch cows, or of any contagious or infectious disease in man or animal upon the premises upon which such trade is carried on.

Extent of application of bye-laws.

38. The bye-laws numbered 1 to 41 shall apply to and have operation in the whole of the place or places within the jurisdiction of the Local Board of Health for

39. A bye-law of the Local Board of Health for the Borough of Northcote for the prevention of the use of steam whistles at factories or other establishments so as to be a nuisance to any person.

In pursuance of the powers conferred by "The Public Health Amendment Statute 1883," and of every other power enabling it in that behalf, the Local Board of Health for Borough of Northcote doth hereby make the bye-law following, that is to say:—

No person shall use, cause to be used, or assist in using any steam whistle at any factory or other establishment so as to be a nuisance to any person; and no person who occupies or has the management or control of any factory or other establishment shall suffer or permit any steam whistle to be used thereat so as to be a nuisance to any person.

Every person who shall commit a breach of this bye-law shall for every such breach be liable to a penalty not exceeding Ten pounds and not less than Five shillings.

This bye-law shall apply to and be in force in the whole of the place or places within the jurisdiction of the Local Board of Health aforesaid [or within the part of the place or places within the jurisdiction of the Local Board of Health aforesaid following, that is to say, the Borough of Northcote.]

40. The bye-laws numbered 1 to 41 shall apply to and have operation in the part of the place or places within the jurisdiction of the Local Board of Health for the Borough of Northcote following, that is to say, the Borough of Northcote.

Penalties.

41. If any person commit a breach of any of the foregoing bye-laws, he shall for every such breach be liable to a penalty not

exceeding £10, or to a penalty not exceeding £5 for each day during which such breach shall be committed or continued. Provided the justices before whom any penalty imposed hereby is sought to be recovered may order the whole or part only (not being less than Five shillings) of such penalty to be paid. And every person committing any such breach as aforesaid shall be liable to the foregoing penalty, notwithstanding that the Local Board of Health may be empowered by these bye-laws or otherwise to remedy such breach, and whether such Local Board of Health have or have not taken advantage of such powers.

Seal of the
Borough.

Made and ordered by the Local Board of Health for Borough of Northcote this 24th day of October 1884.

T. MORTON GOODWIN,
Secretary Local Board of Health.

The foregoing bye-laws of the Local Board of Health for Borough of Northcote were confirmed by the Central Board of Health this fifth day of December 1884, in pursuance of an application by such Local Board of Health, Borough of Northcote, made not less than one month after notice of the intention of such Local Board to apply for such confirmation had been given in *Age* newspaper, and by posting a copy of such bye-laws in or upon the door of the office of such Local Board.

Issued under the direction of the Central Board of Health.

JOHN J. SHILLINGLAW,
Secretary of the Central Board of Health.

Seal of the
Central Board of
Health.

6785

SHIRE OF BACCHUS MARSH.

BYE-LAW No. 3.

A Bye-law of the Shire of Bacchus Marsh, made under the 213th section of "The Local Government Act 1874," and numbered 3, for the adoption of the whole of Part II. of Schedule 13, of "The Local Government Act 1874"—*Regulation of Proceedings of Council, Officers, &c.*—except the words "and the rough minutes of the proceedings of the council at any meeting shall be read at the close of such meeting," in section 2, and the whole of sections 31, 40, 41, 50, 53, and 55 of the said Part II.

IN pursuance of the powers conferred by "The Local Government Act 1874," the President, Councillors, and Ratepayers of the Shire of Bacchus Marsh order as follows:—

That the following provisions, contained in "The Local Government Act 1874," be and are hereby adopted in and for the Shire of Bacchus Marsh, namely, the whole of Part II., relating to the regulation of the proceedings of council officers, &c., except the words "and the rough minutes of the proceedings of the council at any meeting shall be read at the close of such meeting," in section 2, and the whole of sections 31, 40, 41, 50, 53, and 55 of the said Part II.

Passed this 13th day of December 1884.

6756 (L.S.) M. O'CONNELL, President.
W. E. STANDFIELD, Secretary.

TOWN OF WARRNAMBOOL.

REGULATION No. 17.

A Regulation of the Town of Warrnambool, made under Sub-division 1 of Part IV of the 12th Schedule of "The Local Government Act 1869," in force in the town by virtue of a Bye-law of the above-named town, numbered 52, for Passenger Vehicles.

IN pursuance of "The Local Government Act 1874," the Mayor, Councillors, and Burgesses of the Town of Warrnambool make the Regulation following:—

That a hackney-cab stand be on the east side of Kepler street, between Koroit street and Lava street.

Passed this seventh day of October One thousand eight hundred and eighty-four.

6782 WM. SIMPSON, Mayor.
C. A. CRAMER, Town Clerk.

BOROUGH OF ST. ARNAUD.

BYE-LAW No. 31.

Bye-Law making a Rate for Water Supply Purposes.

THE council of the Borough of St. Arnaud doth hereby, pursuant to and in exercise and execution of the powers and authorities conferred on it by "The Local Governing Bodies Loan Act 1872," make the following rate for one year from the date hereof upon all lands and tenements within the Water Supply District of Saint Arnaud. That is to say:—

1. The rates and charges hereinafter specified are those which the owners and occupiers of lands and tenements shall pay in respect of water supplied otherwise than by measure for domestic purposes.

(1.) On every house or tenement of the annual value of £10 and under the annual sum of Ten shillings.

(2.) On every house or tenement above the annual value of £10 a rate of Five pounds per centum on the amount of the valuation.

The foregoing bye-law was made and passed by the council of the Borough of Saint Arnaud on the 8th day of December 1884.

6783 W. E. WHEELER,
Mayor.
T. B. GOLDEN,
Town Clerk.

SHIRE OF BERWICK.

NOTICE is hereby given that it is the intention of the Berwick Shire Council, in accordance with the provisions of "The Local Government Act 1874," to open and keep open for public use a road one chain wide through the selection of William Brisbane, being allotment No. 78, in the parish of Pakenham, county of Mornington. Also, it is the intention of the shire council to close a portion of the existing old road between the above-mentioned allotment No. 78 and allotment No. 76, the selection of John Milne, and to transfer to John Milne and William Brisbane one-half each of the old road proposed to be closed, in exchange for the proposed road through allotment No. 78.

The plan showing bearings and measurements of the proposed new road, and of the old road proposed to be closed, are at the shire office, Berwick.

All persons objecting to the proposed new road or the closing of the old road are to set forth their objections, in writing, to the shire council before the expiration of forty days from this date.

G. W. ROBINSON,
Shire Secretary.

Dec. 18th 1884.

6780

SHIRE OF YARRAWONGA.—PROPOSED WATERWORKS TRUST.

Under "The Victorian Water Conservation Acts 1881-3." **NOTICE** is hereby given that an application to construct waterworks in and for portions of the Shire of Yarrowonga (including both the Broken Creek scheme and a water supply for the Town of Yarrowonga), and a general plan and description of such waterworks (a portion of which are in the Shire of Benalla, and include a proposed control of the Broken Creek within that shire), have been forwarded to the Honorable the Minister of Water Supply, and that copies of such general plan and description are deposited for inspection at the Shire Hall, Tungamah, and at the office of the Minister of Water Supply, Melbourne.

JNO. C. CAFFIN,
Secretary to the Trust.

Yarrowonga, 11th December 1884.

6779

NOTICE is hereby given that the partnership heretofore existing between William John Moore and Enoch Richardson, trading as "Moore & Richardson," of Fitzroy street, St. Kilda, house and land agents, has, owing to the sequestration of the estate of the said William John Moore, been dissolved.

The business will in future be carried on by the said Enoch Richardson, at the above address, he now being the sole proprietor of the partnership book debts, property, and effects.

Dated this tenth day of December 1884.
THOS. J. DAVEY, trustee of the insolvent estate of W. J. Moore, St. Kilda.

E. RICHARDSON.

Witness to the signature of Thomas J. Davey—E. AUSTIN, 20 Market st. Melbourne.

Witness to the signature of Enoch Richardson—ROUR. A. DEMAINE, solr., Melbourne.

6773

Victoria.—Act 391.—First Schedule.

I JOHN CLARK, of Williamstown, head or authorized representative of the denomination known as the "Presbyterian Church of Victoria," with consent of William Learmonth, William Fleming, James Robertson, and Michael Willis Fergusson, trustees of the land described in the subjoined statement of trusts, and of William Groundwater Fraser, of Essendon, being the person entitled to minister in or occupy a building or buildings upon the said land, hereby apply to the Governor of the colony of Victoria for leave to dispose of the said land by the means and for the purposes mentioned in the said statement of trusts; and I hereby certify that the said land was permanently reserved by the Crown, by Order of the thirteenth day of December One thousand eight hundred and sixty-nine, for the purpose of a site for the Presbyterian Church.

That the only trustees of the said land resident in the colony of Victoria are William Learmonth, of Moonee Ponds, gentleman; William Fleming, of Flemington, gentleman; James Robertson, Michael Willis Fergusson, and Charles William Hutcheson, all of Essendon, gentlemen.

That the only buildings upon the said land are a church and manse; and that the only person entitled to minister in or occupy the same is the above-named William Groundwater Fraser.

JOHN CLARK.

We consent to this application—

WILLIAM FLEMING.
JAMES ROBERTSON.
M. W. FERGUSON.
WILLIAM LEARMONTH.
W. G. FRASER.

STATEMENT OF TRUSTS.

Description of Land.—Two acres, county of Bourke, parish of Dootta Galla, being allotment one of section ten, township of Essendon: Commencing at the eastern angle of the site, being the intersection of the north side of Buckley street by the south-western side of the Melbourne road: bounded on the north-east by the Melbourne road bearing north thirty-seven degrees west six chains two links, on the north by allotment two bearing west two chains thirty-six links, on the west by allotment four bearing south four chains eighty links, and on the south by Buckley street bearing east six chains one link to the commencing point.

Names of Trustees.—William Learmonth, William Fleming, James Robertson, and Michael Willis Fergusson.

Powers of Disposition.—Power, with the consent of the General Assembly of the religious denomination mentioned in the Act 22 Vic. No. 82, and known as and called "The Presbyterian Church of Victoria," to mortgage, sell, lease, and exchange the said land, or any part or parts thereof, and subject to such powers, and until the exercise thereof, to hold the said land, or so much thereof as may from time to time remain vested in the said trustees, upon such trusts for the said Presbyterian Church of Victoria,

No. 145.—DECEMBER 19, 1884.—3.

and to and for such ends, intents, and purposes, and by, with, under, and subject to such powers, authorities, and provisions as are declared, expressed, and contained by and in the document deposited with the Registrar-General of the colony of Victoria, pursuant to the provisions of part XVII. of the "Real Property Statute 1864," and styled or headed "The Presbyterian Church of Victoria Model Trust Deed for Church Site," except as to any part of the said land which has already been or shall hereafter be from time to time set apart by the congregation of the said church at Essendon, with the consent of the General Assembly of the said church, for a manse, and as to such part of the said land so set apart upon such trusts for the said Presbyterian Church of Victoria, and to and for such ends, intents, and purposes, and by, with, under, and subject to such powers, authorities, and provisions as are declared, expressed, and contained in the document deposited in manner aforesaid, and styled or headed "The Presbyterian Church of Victoria Model Trust Deed for Manse Site."


Purposes to which Proceeds of Disposition are to be Applied.—To pay the money coming to their hands, by virtue of any such power of disposition, to the treasurer for the time being of the Presbyterian Church of Victoria, to be by him applied, first, in payment of all incidental costs; next, in payment to the said church of all deductions heretofore authorized or hereafter to be authorized by the General Assembly of the said church to be made from such money; and lastly, as to the residue, for such purposes as the said Assembly has heretofore authorized or may hereafter authorize.

6759

General Rules under "The Trade-marks Registration Act 1876." Third Schedule.

To the Registrar-General.
APPLICATION FOR REGISTRATION OF ONE TRADE-MARK.—(No. 975.)

I WILLIAM POLE, tea merchant, &c., trading as The Thistle Preserving Company, at 25 King street, Melbourne, apply to be registered as proprietor of a trade-mark—The representation of a Thistle, and which is represented in the following engraving:—



I desire that the said trade-mark may be registered in respect of the description of goods following, contained in class 42, that is to say, in respect to—

Jams	...	First Class
Pickles	...	"
Sauces	...	"
Tomato sauce	...	"
Jellies	...	"
Marmalade	...	"

WILLIAM POLE.


Witness—THOS. O. REYNOLDS.

6778

General Rules under "The Trade-marks Registration Act 1876." Third Schedule.

APPLICATION FOR REGISTRATION OF ONE TRADE-MARK.—(No. 988.)

I RICHARD DICKSON, on behalf of Rebecca Dickson and myself, trading as James Dickson and Company, British wines, cordials, and vinegar manufacturers, Franklin street east, Melbourne, apply to be registered as proprietor of a trade-mark—A shield with three stars and three circles on face, surmounted with dextra arm holding sword, with a scroll bearing motto, *fortes fortuna juvat*, and which is represented by the following engraving:—



I desire that the said trade-mark may be registered in respect of the description of goods following, contained in classes 42 and 43, that is to say, in respect to British wines, Fruit wines, Cordials, Syrups, Bitters, Vinegar, Sarsaparilla, and British compounds.

(Signed) RICHARD DICKSON.

Witness—(Signed) DAVID ABBOTT, solr., Melbourne.

6772

APPLICATION FOR REGISTRATION OF TRADE-MARKS.—(Nos. 989, 990, 991, and 992.)

To the Registrar-General.

WE, Isaac Jacobs and Alfred David Hart, trading as Jacobs, Hart, & Co., of seventy-two Queen street, in the city of Melbourne, tobacco merchants and cigar manufacturers, apply to be registered as proprietors of the following trade-marks, numbered one to four.

The trade-marks are described as follows, that is to say:—
Number one consists of the special and distinctive word "Thisbe," underneath which are the letters "J. H. & Co." in a monogram. The initial letter of the word Thisbe is intertwined with the branch of a rose tree, 108cs, and leaves. The said trade-mark is represented in the following engraving:—




Number two consists of an oval label composed of two concentric lines. In the centre of the label is the representation of a human hand, on the third finger of which is a gold ring; the said hand is holding a rose, rosebud, stem, and leaves. At the bottom of the label is imprinted the special distinctive word "Thisbe." The said trade-mark is represented in the following engraving. We also claim the right to use the said trade-mark without the distinctive word "Thisbe":—



Number three consists of the special and distinctive word "Thisbe," underneath which is a semicircular wreath of fruit and flowers. The said trade-mark is represented in the following engraving:—



Number four consists of an oval label, with an ornamental border composed of two concentric lines. Within this border is a fanciful figure, enclosing the letters "J. H. & Co." in a monogram. The said trade-mark is represented in the following engraving:—



We claim the right to use the above trade-marks in any color or combination of color.

We desire that the said trade-marks may be registered in respect of the following goods, contained in class 45—Cigars.

Dated this tenth day of December 1884.

JACOBS, HART, & CO.

Witness—M. E. BENJAMIN, solicitor, Melbourne.
Hart and Benjamin, 60 Collins street west, Melbourne, solicitors for the applicants. 6758

General Rules under "The Trade-marks Registration Act 1876," Third Schedule.

APPLICATION FOR REGISTRATION OF ONE TRADE-MARK.—(No. 974.)

To the Registrar-General.

I EDWARD DAVIS, of 43 Goulburn street, Sydney, in the colony of New South Wales, gentleman, apply to be registered as proprietor of a trade-mark:—Crest, a Phoenix burning; also the words Essence of Life, Messrs. W. Barclay & Co., sole agents for all the Australian colonies, and which is represented in the paper annexed hereto:—



I desire that the said trade-mark may be registered in respect of the description of goods following, contained in class 3, that is to say, in respect to chemical substances used in Medicine and Pharmacy, viz.:—Dr. Ricord's Essence of Life.

(Signature) EDWARD DAVIS,

Per H. J. HAMMERSLEY MANSRELL.

Witness—LLEWELYN C. DARE, 16 Collins street west. 6777

I HEREBY give notice that I have applied to the President of the Board of Land and Works for a lease for 21 years, under section 45 of the Land Act 1869, of the site now occupied by me, as a lorry, waggon, and carriage factory, on the south bank of the River Yarra, in the parish of South Melbourne. 6419

WILLIAM HUDSPETH.

WILLIAM MARSH, DECEASED.

STATUTORY Notice to Creditors and others.—Pursuant to the provisions of the "Statute of Trusts 1864" notice is hereby given that all creditors and other persons having any claims or demands upon or against the estate of William Marsh, late of Glenhouson, in the colony of Victoria, sheep farmer, deceased (who died on the 25th day of September 1884, and probate of whose will was, on the sixth day of November 1884, granted by the Supreme Court of the Colony of Victoria, in its probate jurisdiction, to Frederick Marsh, of Tatyoon, in the said colony, sheep farmer, and Ephraim England, of Winchelsea, in the said colony, builder, the executors named in and appointed by the said will, are hereby required to send particulars, in writing, of such claims or demands to the said Frederick Marsh and Ephraim England, addressed to the undersigned, their solicitor, on or before the 24th day of January 1885. And notice is hereby also given that after that day the said Frederick Marsh and Ephraim England will proceed to distribute the assets of the said deceased amongst the parties entitled thereto, having regard only to the claims and demands of which they shall then have had notice, and the said executors will not be liable for the assets or any part thereof so distributed to any person or persons of whose claim they shall not then have had notice.

Dated the 4th day of December 1884.

JOHN Y. PRESSWELL, Barkly street, Ararat, proctor for the said executors. 6733

NOTICE OF REMOVAL.

THE Offices of the South Gippsland Tramway and Timber Co. have this day been removed from 39 Queen street to 2 Little Collins street east.

Pro D. WHITE, Acting Secretary.

Dec. 9th 1884.

6765

THE COMPANIES STATUTE 1864.

THE MELBOURNE EXCHANGE FREEHOLD PROPERTY COMPANY LIMITED.

NOTICE is hereby given that at an Extraordinary General Meeting of the above company held at the office of the company, Exchange, Melbourne, on Wednesday, 10th December 1884, a resolution was passed that the company be wound up voluntarily.

MATTHEW LANG, JR., Secretary.

13th December 1884.

6760

In the Supreme Court of the Colony of Victoria.—*Fi. Fa.*
NOTICE is hereby given that, under and by virtue of certain process issued out of the Supreme Court of the Colony of Victoria, and directed to the Sheriff of the Eastern Bailiwick, requiring him to levy certain moneys of the real and personal estate of Thomas Feely, of Rosedale, the said Sheriff will, on the 27th day of January 1885, at the hour of 12 o'clock noon, cause to be sold, at the Club Hotel, Foster street, Sale (unless the said process shall have been previously satisfied, or the said Sheriff be otherwise stayed).—

All the right, title, and interest (if any) of the said Thomas Feely in and to—

1. Crown allotment 1, section 2, town of Rosedale, 2 roods.
2. Crown allotment 6, section 23, town of Rosedale, 2 roods.
3. Crown allotments 83, 88, and 89, parish of Rosedale, 120 acres.
4. Crown allotment 16, parish of Rosedale, 5 acres.

Terms cash.

GEO. CAIN, Sheriff's Officer.

6781

In the Supreme Court of the Colony of Victoria.—*Fi. Fa.*
NOTICE is hereby given that, under and by virtue of certain process issued out of the Supreme Court of the Colony of Victoria, and directed to the Sheriff of the Central Bailiwick, requiring him to levy certain moneys of the real and personal estate of P. M. Ross, the said Sheriff will, on Wednesday the twenty-first day of January 1885, at the hour of Eleven o'clock in the forenoon, cause to be sold, at the Four Courts Hotel, William street, Melbourne (unless the said process shall have been previously satisfied or the said Sheriff be otherwise stayed):—
 All the right, title, and interest (if any) of the said P. M. Ross in and to all that piece of land situate in the parish of South Melbourne, being allotment 11, section 6, town of Melbourne South, containing 1 rood, and being the land described in the grant from the Crown to James Murphy, dated 9th November 1852, No. 3450.

N.B.—Terms—Cash on the fall of the hammer.
 No cheques taken.
 Dated at Melbourne this nineteenth day of December 1884.
 6770 RICHARD McMILLAN, Sheriff's Officer.

In the Supreme Court of the Colony of Victoria.—*Fi. Fa.*
 No. 3197.

NOTICE is hereby given that, under and by virtue of certain process issued out of the Supreme Court of the Colony of Victoria, and directed to the Sheriff of the Midland Bailiwick, requiring him to levy certain moneys of the real and personal estate of Daniel Malone and Mary Malone, the said Sheriff will, on Thursday the 22nd day of January 1885, at the hour of 12 o'clock noon, cause to be sold at the Sheriff's Office, Maryborough (unless the said process shall have been previously satisfied, or the said Sheriff be otherwise stayed):—

All the right, title, and interest (if any) of the said Daniel Malone and Mary Malone in and to allotment 25, section A, parish of Tarnagulla, county of Gladstone, containing 61 acres 2 roods and 32 perches or thereabouts.

Also all that piece of land being allotment P, in the parish of Derby, county of Bendigo, containing 357 acres and 3 roods, more or less.

Terms—Cash on the fall of the hammer. No cheques taken.
 J. F. COLEMAN, Sheriff's Officer.
 Dated at Maryborough this 17th day of December 1884. 6784

TWO POUNDS REWARD.

LOST or stolen, 17th November, from Fulham Grange, Alphonso, dark-bay mare, black points, star and snip, branded R.I.C. blotched, low thick withers. If stolen, £5 on conviction.

J. PORTA, Fulham Grange, or 152 Little Lonsdale street east.
 6764

Mining Notices.

BELLTOPPER HILL QUARTZ MINING COMPANY LIMITED, MALMSBURY.

AN Extraordinary Meeting of the Shareholders in the above company will be held at Smith's Junction Hotel, Malmsbury, on the thirtieth day of December 1884, at Seven o'clock p.m.

Business:

1st. To pass a resolution requiring the company to be wound up without resort to the court, under the provisions of the Mining Companies Act 1871.

2nd. To determine the course to be pursued by the directors for the purpose of such winding up.

3rd. To determine the mode of disposal of any surplus of the company's property which may remain after the completion of the winding up.

4th. To confirm the minutes of the meeting.
 H. L. BUSCOMBE, Manager.
 Kyneton, 9th December 1884. 6699

LENNON'S FREEHOLD COMPANY NO LIABILITY.

AN Extraordinary General Meeting of the Shareholders of the above-named company will be held at Davies' Bridge Hotel, Creswick, on Tuesday, 30th December, at 7.30 o'clock p.m.

Business: To form and add to the existing rules of the company new rules concerning the powers conferred on the directors to deal with the property of the company, the power to acquire fresh property, and to dispose of the company's property by sale, letting, leasing, or other mode of disposal, or otherwise; and to do any other business arising therefrom.
 6700 M. C. DONNELLY, Manager.

VICTORIA PORCELAIN CLAY COY. NO LIABILITY.

NOTICE is hereby given that an Extraordinary Meeting of the above company will be held on Monday, 29th December 1884, at 4 o'clock p.m., at the office of the company.

Business:

1. To pass a resolution requiring the said company to be voluntarily wound up.

2. To determine the course to be pursued by the directors for that purpose, and the mode of disposal of any surplus of the company's property which may remain after the completion of the winding up.

3. To give directions as to the disposal of the books and documents of the company.

4. To pass such other resolutions as may be required by the Act No. 409 to be passed for the purpose of effecting the said winding up.

Dated this 11th day of December 1884.
 6730 HUGH W. SINCLAIR, Manager.

DOWLING FORESTATE GOLD MINING COMPANY NO. 1 NO LIABILITY, DOWLING FOREST.

AN Extraordinary Meeting of Shareholders in the above company will be held at the company's offices, 62 and 63 Temple Court, on Monday, 29th December 1884, at 3 o'clock p.m.

To consider a proposition to sell forfeited shares with calls paid up, and to confirm such action.

B. D. SMITH, Manager.

Melbourne, 11th December 1884.

6712

GLENGOWER ESTATE COMPANY NO LIABILITY.

NOTICE is hereby given that an Extraordinary Meeting of the above company will be held at the office of the company, 49 Sturt street, Ballarat, on Thursday the eighth day of January 1885, at 4 o'clock in the afternoon.

Business: To authorize the directors to sell and dispose of the company's property in such way and manner, and on such terms and conditions, as the meeting may decide, and to affix the company's seal to such deeds and documents, and to do all such acts and things as may be necessary or requisite in that behalf.

Dated this 17th day of December 1884.

6747 J. A. CHALK, Manager of the above company.

GOLDEN REEF COMPANY NO LIABILITY, STRATH CREEK.

NOTICE—An Extraordinary Meeting of shareholders in the above company will be held at the company's office, 22 Collins street west, Melbourne, on Monday, 5th January 1885, at 11 o'clock in the forenoon, for the purposes following:—To pass a resolution requiring the company to be voluntarily wound up; also to decide on the course to be pursued by the directors in winding up, and in the disposal of the books and documents, and to confirm the minutes of the meeting.

6763 JAMES B. McQUIE, Manager.

UNITED WHIP AND JERSEY MINING COMPANY NO LIABILITY.

NOTICE—A Call (the 16th) of Threepence per share has been made on the capital of the company, due and payable at the company's office, View Point, Sandhurst, on Wednesday, 14th January 1885.

6749 CHRISTOPHER MOORE, Manager.

NORTH RED, WHITE, AND BLUE COMPANY NO LIABILITY.

NOTICE—A Call (the 15th) of Halfpenny per share has been made on the capital of the company, due and payable at the company's office, View Point, Sandhurst, on Wednesday, 14th January 1885.

6750 CHRISTOPHER MOORE, Manager.

JOHNSON'S AND WEBSTER'S UNITED MINING COMPANY (NO LIABILITY).

NOTICE is hereby given that a call, the 7th, of Twopence per share has been made on the capital of this company, due on Wednesday the 14th day of January 1885, and payable at the company's office, High street, Sandhurst.

6755 SYDNEY GEO. COLE, Manager.

NEW WALLACE DEEP LEAD GOLD MINING COMPANY LIMITED, BRIGHT.

NOTICE—A Call (the first) of One shilling per share has been made on each of the five thousand shares of the new issue in the above-named company, numbered from 20,001 to 25,000, both inclusive, payable to the manager, at the registered office of the company, No. 52 Bourke street east, Melbourne, on Wednesday the 14th day of January 1885.

6766 JOHN FLINN, Manager.

Sixth Schedule.

I THE undersigned, hereby make application to register the Growler's Hill Quartz Mining Company, Rushworth, as a no-liability company under the provisions of "The Mining Companies Act 1871."

1. The name of the company is to be the Growler's Hill Quartz Mining Company No Liability.

2. The place of mining operations is at Rushworth.

3. The registered office of the company will be situated at 22 Temple Court, Collins street, Melbourne.

4. The value of the company's property, including

and machinery, is £10,000.

5. The number of shares in the company is 20,000, of One pound each, fully paid up.

6. The number of shares subscribed for is 6950.

7. The name of the manager is Enoch Richardson.

8. The names and addresses and occupations of the shareholders, and the number of shares held by each at this date, are as below:—

Name, Address, Occupation.	No. of Shares.
E. Richardson, Williamstown, estate agent	750
A. Richardson, England, tobacconist	400
G. G. Morris, South Yarra, stockbroker	500
A. Kightly, Rushworth, mining engineer	500
J. Donaghy, Geelong, rope manufacturer	500
G. Smith, St. Kilda, gentleman	500
W. H. Brown, St. Kilda, agent	200
Macartney and Boughay, Melbourne, stock and share brokers	100
W. Taylor, Melbourne, auctioneer	100
J. McNeal, Williamstown, ship's smith	50
W. H. Ellerker, St. Kilda, architect	50
A. Grey, Melbourne, hatter	250
James T. Scott, Melbourne, commercial traveller	50
W. T. McCallum, Melbourne,	50
A. Hick, Williamstown, hay and corn dealer	200
E. Richardson (in trust), Williamstown, estate agent	750

1. I am the manager of the said intended company.
 2. The above statement is, to the best of my belief and knowledge, true in every particular.
 And I make this solemn declaration conscientiously believing the same to be true, and by virtue of the provisions of an Act of Parliament of Victoria rendering persons making a false declaration punishable for wilful and corrupt perjury.

E. W. SPAIX.

Declared before me at Melbourne, in the colony of Victoria, this eighteenth day of December 1884—DERBIN WILLDER, a Justice of the Peace in and for the Central Bailiwick of the colony of Victoria. 6768

The Mining Companies Act 1871.—Sixth Schedule.
I THE undersigned, hereby make application to register the "McMahon's Freehold Company" as a no-liability company under the provisions of "The Mining Companies Act 1871."

1. The name of the company is to be the "McMahon's Freehold Company No Liability."
2. The place of intended operations is to be at Drummond.
3. The registered office of the company will be situated at number fourteen, Western Market, Collins street west, Melbourne.
4. The value of the company's property, including freehold land, is Two thousand pounds.
5. The number of shares in the company is eight hundred, of Five pounds each, of which Two pounds ten shillings per share has been already paid up, and is represented by cash in hand and the freehold land of the company.
6. The number of shares subscribed for is eight hundred.
7. The name of the manager is Benjamin Vaughan.
8. The names and addresses and occupations of the shareholders, and the number of shares held by each at this date, are as below:—

Names, Addresses, and Occupations.	No. of Shares.
Peter McMahon, Melbourne, merchant	100
John Holmes, Sandhurst, merchant	100
James McMillan, Daylesford, gentleman	100
J. H. Boundy, Malmsbury, gentleman	100
Thomas Potts, Malmsbury, traveller	100
D. G. Spence, Malmsbury, mine manager	100
G. B. Berry, Taradale, storekeeper	100
Stephen King, Melbourne, merchant	100
	800

Dated this eighteenth day of December 1884.

B. VAUGHAN, Manager.

Witness—DERBIN WILLDER.

I, BENJAMIN VAUGHAN, of number fourteen, Western Market, Collins street west, in the city of Melbourne, in the colony of Victoria, accountant, do solemnly and sincerely declare as follows:—

1. I am the manager of the said intended company.
2. The above statement is, to the best of my belief and knowledge, true in every particular.
- And I make this solemn declaration conscientiously believing the same to be true, and by virtue of the provisions of an Act of Parliament of Victoria rendering persons making a false declaration punishable for wilful and corrupt perjury.

B. VAUGHAN.

Declared at Melbourne, in the colony of Victoria, this eighteenth day of December One thousand eight hundred and eighty-four, before me—DERBIN WILLDER, a Justice of the Peace for the Central Bailiwick of the colony of Victoria. 6769

Sixth Schedule.

THE ONE TREE HILL QUARTZ MINING COMPANY, NO LIABILITY, SPRING CREEK, GRAYTOWN.

I THE undersigned, hereby make application to register the "One Tree Hill Quartz Mining Company" as a no-liability company under the provisions of "The Mining Companies Act 1871."

1. The name of the company is to be One Tree Hill Quartz Mining Co.
2. The place of operations (or intended operations) is at Spring Creek, Graytown.
3. The registered office of the company will be situated at Normanby Chambers, Chancery lane, Melbourne.
4. The value of the company's property, including claim, is Three thousand pounds.
5. The number of shares in the company is twelve thousand, of Ten shillings each.
6. The number of shares subscribed for is twelve thousand.
7. The name of the manager is James Brennan.
8. The names and addresses and occupations of the shareholders, and the number of shares held by each at this date, are as follows:—

Names, Addresses, and Occupations.	No. of shares.
John Miller, farmer, Graytown	1000
William Oddy, storekeeper, do.	450
Ernest J. W. Chambers, solicitor, Melbourne	450
Rebecca Brennan, gentlewoman, Brunswick	880
George L. Green, clerk, Melbourne	100
William Dick, mining engineer, do.	120
James Brennan (in trust), accountant, do.	4000
D. Henne, tobacconist, do.	1500
O. H. Toosey, gentleman, do.	1500
William N. Brennan, farmer, Albury	500
James Brennan, accountant, Melbourne	600

12,000

Dated this eighteenth day of December 1884.

JAMES BRENNAN, Manager.

Witness to signature—A. W. HARSTON.

I, JAMES BRENNAN, do solemnly and sincerely declare that—
 1. I am the manager of the said intended company.

2. The above statement is, to the best of my belief and knowledge, true in every particular.

And I make this solemn declaration conscientiously believing the same to be true, and by virtue of the provisions of an Act of Parliament of Victoria rendering persons making a false declaration punishable for wilful and corrupt perjury.

Taken before me, at Melbourne, this 18th day of December 1884—A. W. HARSTON, J.P. 6780

Sixth Schedule.

THE MILLERS FREEHOLD GOLD MINING COMPANY, NO LIABILITY, SPRING CREEK, GRAYTOWN.

I THE undersigned, hereby make application to register the "Miller's Freehold Gold Mining Company" as a no-liability company under the provisions of "The Mining Companies Act 1871."

1. The name of the company is to be Millers Freehold Gold Mining Co.
2. The place of operations (or intended operations) is at Spring Creek, Graytown.
3. The registered office of the company will be situated at Normanby Chambers, Chancery lane, Melbourne.
4. The value of the company's property, including claim, is Three thousand pounds.
5. The number of shares in the company is twelve thousand, of Ten shillings each.
6. The number of shares subscribed for is twelve thousand.
7. The name of the manager is James Brennan.
8. The names and addresses and occupations of the shareholders, and the number of shares held by each at this date, are as follows:—

Names, Addresses, Occupations.	No. of Shares.
John Miller, farmer, Graytown	1000
William Oddy, storekeeper, do.	450
Ernest J. W. Chambers, solicitor, Melbourne	450
Rebecca Brennan, gentlewoman, Brunswick	880
George L. Green, clerk, Melbourne	1000
William Dick, mining engineer, do.	120
James Brennan (in trust), accountant, do.	4000
D. Henne, tobacconist, do.	1500
O. H. Toosey, gentleman, do.	1500
William N. Brennan, farmer, Albury	500
James Brennan, accountant, Melbourne	600
	12,000

Dated this eighteenth day of December 1884.

JAMES BRENNAN, Manager.

Witness to signature—A. W. HARSTON.

I, do solemnly and sincerely declare that—
 1. I am the manager of the said intended company.
 2. The above statement is, to the best of my belief and knowledge, true in every particular.

And I make this solemn declaration conscientiously believing the same to be true, and by virtue of the provisions of an Act of Parliament of Victoria rendering persons making a false declaration punishable for wilful and corrupt perjury.

Taken before me, at Melbourne, this 18th day of December 1884—A. W. HARSTON, J.P. 6787

**NORTH BARD AND BARTON COMPANY
 NO LIABILITY.**

NOTICE.—The undermentioned shares, forfeited for non-payment of 1st call of One shilling (1/-) per share, will be sold by public auction, at Mining Exchange, Sturt street, Ballarat, on Monday, 29th December 1884, at 12 noon:—
 Nos. 1 to 24,667, exclusive of those upon which said call has been paid.

J. A. CHALK, Manager. 6748

49 Sturt street, Ballarat.

**NEW HOPEFUL GOLD MINING COMPANY
 NO LIABILITY.**

NOTICE.—All shares in the above company upon which the 12th call of One penny per share shall remain unpaid by Saturday the 27th instant will be sold on that day by public auction.

W. G. BLACKHAM, Manager. 6751
 Beehive Chambers, Sandhurst, 16 December 1884.

**NEW VICTORIA CATHERINE COMPANY
 NO LIABILITY.**

J IF TEAGUE & CO. will sell by public auction, at the Beehive Exchange, Sandhurst, on Saturday, 27th December inst., at 3 past 4 o'clock in the afternoon, all the forfeited shares on which the 19th call of Sixpence per share is unpaid. 6752
 W. R. LANE, Manager.

**ST. MUNGO HILL TRIBUTE COMPANY
 NO LIABILITY.**

A LL shares on which the 1st call of One penny per share remains unpaid will be sold by public auction, on Saturday, December 27th, at 4 p.m., by Messrs. Holmes, White, & Co., unless the call and expenses be previously paid. 6753
 H. ROBERTS, Mgr.

FRANCIS ORMOND G. M. CO. NO LIABILITY.

Postponed Sale.

S HARES forfeited for non-payment of second call of Three-pence per share will be sold by public auction, by Messrs. Holmes, White, & Co., at the Victoria Hotel, Sandhurst, on Saturday, 20th December 1884, at 4 o'clock p.m. 6754
 T. F. JAMES, Mgr.

GRAND JUNCTION MINING COMPANY.

NOTICE is hereby given that all shares forfeited for non-payment of 6th call of Sixpence per share, due 12th November 1884, will be sold by auction, at Messrs. Gemmell, Tuckett, & Co.'s rooms, Collins st. west, Melbourne, on Saturday, 27th December 1884, at 11 o'clock a.m., unless previously redeemed:—

Nos. 1 to 24,000, exclusive of those shares upon which the call has been paid.

6761

FRANK L. BOLGER, Manager.

THE MENZIES TRIBUTE COMPANY LIMITED,
BALAClava HILL, WHROO.

NOTICE is hereby given that the forfeited shares, Nos. 6, 7, 9, 19, in the above company will be sold by public auction, by Messrs. Naylor, Forbes, & Co., at their rooms, Market street, Melbourne, on Monday, December 29th, 1884, at 11 o'clock, on account of calls due and unpaid thereon.

6767

W. G. SPRIGG, Manager.

ALPINE DEEP LEADS GOLD MINING & HYDRAULIC
SLUICING COMPANY NO LIABILITY, GIPPSLAND.

NOTICE.—All shares in the above company, forfeited for non-payment of the 6th call of 3d. per share, will be sold by public auction, by Messrs. Gemmell, Tuckett, & Co., at their rooms, Collins st. west, on Tuesday the 30th day of December 1884, at 11 a.m., unless said call and expenses are previously paid:—

Nos. 1 to 25,000, except those already paid upon.

6771

JAMES B. McQUINN, Manager.

Insolvency Notices.

The Insolvency Statute 1871.—In the Court of Insolvency.—In the matter of ANTONIO GONZALEZ DA MOTA BASTO, of Flinders street west, in the city of Melbourne, in the colony of Victoria, licensed victualler.

A SECOND and final dividend will be payable at my office, 38 Elizabeth street, Melbourne, on and after Tuesday, 23rd December 1884.

6767

H. W. DANBY, Trustee.

The Insolvency Statute 1871.—In the Court of Insolvency.—In the estate of JAMES W. SWANSON, of Terang, publican.

A DIVIDEND in this estate is now payable at my office, Kepler street, Warrnambool, to all creditors of the above insolvent's estate who have proved to date.

THOS. MACKAY, Assignee.

Warrnambool, 17th Decr. 1884.

6762

Empoundings.

ALLANSFORD.—Impounded at Allansford.

1 bay mare, like TS near shoulder

If not claimed and expenses paid, to be sold on 14th January 1885.

3/

RICHD. MILNE,
Poundkeeper.

BALLAN.—Impounded at Ballan, by W. C. Pung.

1 red heifer, blotch brand like M near rump
1 white heifer, brindle spots, JM near ribs
1 white heifer, red spots, no visible brand
1 red and white heifer, TS off rump
1 dark-red heifer, TS off thigh

By R. Coulter.

1 bay horse, scar near saddle, like JE off shoulder

If not claimed and expenses paid, to be sold on 14th January 1885.

6/

SY. COOPER,
Poundkeeper.

BALMORAL.—Impounded at Balmoral, 10th December 1884, by Mr. McColl.

10 sheep, various brands and ear marks

If not claimed and expenses paid, to be sold on 31st January 1885.

3/6

WML. ROGERS,
Poundkeeper.

BET BET.—Impounded at Bet Bet Shire Pound, by W. Boag.

81. Brown mare, N near shoulder and ribs.—Damages 10s.

82. Bay horse, star, hind feet white, 2B off shoulder, off fore leg enlarged.—Damages £1.

If not claimed and expenses paid, to be sold on 10th January 1885.

4/6

THOS. LAWSON,
Poundkeeper.

CAMPERDOWN.—Impounded at Camperdown, 13th December 1884, from Meningoort, by order of P. Macarthur, Esq.

1 bay horse, blaze, like 7 near shoulder, girth galled
1 bay mare, blaze, TM off shoulder, JW near shoulder, filly foal at foot

If not claimed and expenses paid, to be sold on 10th January 1885.

4/6

JAMES McKAY,
Poundkeeper.

CAULFIELD.—Impounded at Caulfield Shire Pound.

1 dark-brown horse, branded like DW near shoulder, shod, star, off hind foot white, leather halter on head

If not claimed and expenses paid, to be sold on 8th January 1885.

3/6

C. CHAPMAN,
Poundkeeper.

COBURG.—Impounded at Coburg, 8th December 1884, by Inspector of Nuisances for Shire Council.

1 light-bay horse, JH near shoulder, crown brand off shoulder and neck, like L 25 under

If not claimed and expenses paid, to be sold on 10th January 1885.

4/

F. W. BUZAGLO,
Poundkeeper.

COLAC.—Impounded at Colac, 7th December 1884, by Geo. Hancock.

1 white cow, piece out off ear, like T.B conjoined near rump

If not claimed and expenses paid, to be sold on 9th January 1885.

3/6

JOHN METCALF,
Poundkeeper.

DRYSDALE.—Impounded at Drysdale, by Mr. Thomas White.

1 brown horse, hack, not branded, sore back, shod all round

If not claimed and expenses paid, to be sold on 9th January 1885.

3/6

FRED. NIBLETT,
Poundkeeper.

GISBORNE.—Impounded at Gisborne, by Mr. C. Cameron.

1 white yearling bull, black spots on back, no visible brands

1 roan bull, white face, white belly, and tail white, no visible brand.—Trespass 10s.

1 red calf, white underneath, branded M off rump

1 red and white calf, branded M off rump

1 red heifer, white tip on tail, branded JN off rump

1 red steer, slit near ear, branded JV conjoined near rump

If not claimed and expenses paid, to be sold on 14th January 1885.

6/6

H. R. DIXON,
Poundkeeper.

HEATHCOTE.—Impounded at Heathcote.

1 white heifer, brindle about head and neck, notch near ear, 10I near rump

If not claimed and expenses paid, to be sold on 12th January 1885.

3/6

JOHN HAMILTON,
Poundkeeper.

HORSHAM.—Impounded at Horsham, 9th December 1884, by Mr. F. Baum, Wail.

1395. Red and white cow, white on face, horns slightly hooped, near horn shelled, white tail, branded ace of hearts near rump

If not claimed and expenses paid, to be sold on 7th January 1885.

4/6

ALEX. SMITH,
Poundkeeper.

KERANG.—Impounded at Kerang, 8th December 1884.

1 red and white spotted steer, no visible brands

1 white steer, red neck and face, no visible brands

If not claimed and expenses paid, to be sold on 3rd January 1885.

3/6

JOSEPH BROWN,
Poundkeeper.

MALMSBURY.—Impounded at the Malmsbury Borough Pound, 10th December 1884, by Geo. Morley.—Damages

£5.

1 red and white and roan bull, no visible brand

If not claimed and expenses paid, to be sold on 3rd January 1885.

4/

GEORGE PLEASANTS,
Poundkeeper.

NEWSTEAD.—Impounded at Newstead, 15th December 1884.

1 red cow, white belly, three white feet, near horn broken, WC near rump.

If not claimed and expenses paid, to be sold on 10th January 1885.

4/

W. McNABB,
Poundkeeper.

NUMURKAH.—Impounded at Numurkah, 11th December 1884.

1 yellow and white cow, nobby horns, no visible brands or marks

1 yellow calf, white down both thighs and belly, progeny of above cow

1 red and white heifer, no visible brands

1 strawberry steer, white head, nobby horns, no visible brands.

On 12th December 1884.

1 old strawberry cow, near ear slit, off ear point cut off, like PD off rump

NOTICE.—Red steer advertised to be sold on 31st December 1884, piece out under side near ear, off ear swallow tail, white tail, shows like $\frac{1}{2}$ near rump, very faint.

If not claimed and expenses paid, to be sold on 14th January 1885.

G. M. WOODHOUSE,
Poundkeeper.

9/
ROKEWOOD.—Impounded at Rokewood, 12th December 1884.

1 red roan steer, two slits off ear, M off rump

If not claimed and expenses paid, to be sold on 7th January 1885.

C. HALL,
Poundkeeper.

3/6
ROSEDALE.—Impounded at Rosedale, by J. Boram.

82. Red steer, white in face and belly, piece off ear, no apparent brand

85. Red and white heifer, top off off ear, $\frac{1}{2}$ near ribs, M off rump, 33 off thigh

If not claimed and expenses paid, to be sold on 13th January 1885.

C. DU VE,
Poundkeeper.

4/6
RUTHERGLEN.—Impounded at Rutherglen Shire Pound, 13th December 1884, by Mr. A. Mitchell.—Damages 4s. each.

1 blue and white poley steer, notch under side off ear, no visible brand

1 strawberry steer, like TS near ribs

If not claimed and expenses paid, to be sold on 17th January 1885.

R. TURNER,
Poundkeeper.

NOTICE.

SMYTHESDALE.—Escaped from Smythesdale Pound.

37. Red and white heifer, white face, $\frac{1}{2}$ near rump, near ear slit

38. Blue-roan cow, EA near rump, EA off rump, near horn snail

39. Blue-roan and white bull calf, progeny of above

40. Brindle cow, mottled, X in circle near shoulder

41. Brindle steer, white spots, ET off rump

42. Yellow heifer, white spots, two notches off ear

43. Red strawberry heifer, no brand

D. T. PERROTT,
Poundkeeper.

5/6
SOUTH SHEPPARTON.—Impounded at South Shepparton Pound, 11th December 1884.

1 black mare, star, collar marked, off hind fetlock enlarged, branded like JL conjoined near shoulder

The bay or brown horse advertised last week JM near shoulder

now shows O underneath, saddle and collar marked

If not claimed and expenses paid, to be sold on 7th January 1885.

EDWIN DUDLEY,
Poundkeeper.

6/
TAMBO.—Impounded at Tambo Shire Pound, by Mr. J. V. Keogh.

1 yellow and white steer, branded like G C near ribs, piece out near ear, slit down off ear, like $\frac{1}{2}$ near thigh

1 roan and white heifer, no visible brand, indistinct brand off thigh, full ears

If not claimed and expenses paid, to be sold on 30th December 1884.

H. W. SEEHUSEN,
Poundkeeper.

5/6
TAMBO.—Impounded at Tambo Shire Pound, by Mr. J. E. O'Brien.

1 white heifer, branded JS near rump, tips of ears red, side cut out near ear

If not claimed and expenses paid, to be sold on 2nd January 1885.

H. W. SEEHUSEN,
Poundkeeper.

4/
TRARALGON.—Impounded at Traralgon, by D. Campbell, Esq.

1 bay colt, two hind and off fore fetlocks white, — near shoulder

1 bay colt, star, two hind fetlocks white, — near shoulder

By Mr. Liddiard.

1 bay mare, V near shoulder, off hind fetlock white

If not claimed and expenses paid, to be sold on 10th January 1885.

JAS. DUNBAI,
Poundkeeper.

6/

WARRACKNABEAL.—Impounded at Warracknabeal Pound, 15th December 1884, by Wm. Shank.

1 brown or dark-bay horse, aged, branded A near shoulder, a little white on both hind feet, long tail

1 black horse, aged, branded K near shoulder

The above are well-bred, and have the appearance of being a pair of buggy horses.

By J. Kelsell, Esq.

1 large Lincoln ram, tin plate attached to the ear, on which is engraved "385. C. Wyatt."

If not claimed and expenses paid, to be sold on 7th January 1885.

WM. GARDINER,
Poundkeeper.

7/
WILLIAMSTOWN.—Impounded at Williamstown, 16th December 1884, by C. Griffiths, for Wm. Hall.

10. Chestnut horse, bob tail, like RYN near shoulder, R on ribs, L on hip, like S over 197 off shoulder, blaze, cut in nostril

If not claimed and expenses paid, to be sold on 14th January 1885.

JAMES NARROWAY,
Poundkeeper.

4/
WODONGA.—Impounded at Wodonga, 16th December 1884, by Mr. James Shelly.

1 black horse, saddle marked, near hind foot white, white spots on back and belly, W off shoulder

If not claimed and expenses paid, to be sold on 15th January 1885.

HENRY HUON,
Poundkeeper.

1/
YACKANDANDAH.—Impounded at Yackandandah, 10th December 1884, off Barwidgee Common.

1 red bullock, white face, L5 near rump

1 white heifer, PS near rump

1 white heifer, roan neck, like PS upside down near rump

1 red and white steer, blotch brand near rump

1 dark strawberry cow, AL off rump and ribs

1 spotted calf, no visible brands

If not claimed and expenses paid, to be sold on 8th January 1885.

DAVID FLYNN,
Poundkeeper.

6/
YAN YEAN.—Impounded at Yan Yean, 8th December 1884, by Norman McPhee.

1 red heifer, belly and hind legs white, two fore fetlocks white, white along the back, blotched brand off shoulder

If not claimed and expenses paid, to be sold on 10th January 1885.

FRED MORRIS,
Poundkeeper.

4/
YARRAWONGA.—Impounded at Yarrowonga Shire Pound, by H. Hendy, for trespass on grass land.

1 strawberry cow, branded — off rump

If not claimed and expenses paid, to be sold on 29th December 1884.

ANDREW IRVINE,
Poundkeeper.

POUNDKEEPERS' REMITTANCES.

THE GOVERNMENT PRINTER acknowledges the receipt of the undermentioned sums:—

	£	s.	d.
December 13.—Flynn, D.	0	5	3
December 16.—Hall, Chas.	0	2	10
December 17.—Gardiner, W.	0	12	0
December 17.—Crabtree, T. D.	0	15	0
December 17.—Seehusen, H. W.	0	9	6
December 18.—Lawson, Thos.	0	4	9
December 18.—Milne, Richd.	1	0	0
December 18.—Narroway, Jas.	0	4	6
December 18.—Cooper, Sy.	0	5	0
December 18.—Brown, Jas.	0	5	0
December 18.—Hamilton, John	0	10	0
December 18.—Smith, Alexr.	1	0	0
December 18.—Turner, R.	0	10	0
December 18.—Buzaglio, F. W.	1	0	0
December 18.—Chapman, Hy.	0	4	0

J. FERRES,
Government Printer.

19th December 1884.

THE VICTORIA GOVERNMENT GAZETTE.

SUBSCRIPTIONS.—*The Subscription, including Postage, is £1 6s. per annum, or 6s. 6d. per quarter, payable in advance.*

Subscribers do not receive the Acts of Parliament with the Gazette. Subscriptions are required to commence and terminate with a month.

A less period than three months cannot be subscribed for.

ADVERTISEMENTS are charged at the rate of Sixpence per line throughout.

The Title (£5 Reward, Dissolution of Partnership, &c.) forms one or more lines, as a heading.

On an average, ten words make a line, but for the description of a brand consisting of more than one letter, &c., placed perpendicularly, thus, B, each additional letter under the first is charged as a line.

Every Signature must likewise be counted as a line.

The final words of a paragraph, though only a portion of a line, must be counted as one line.

Signatures (in particular) and Proper names must be written very plainly in the text; ONE SHILLING ONLY of each slip of paper should be WRITTEN UPON.

ALL DOCUMENTS illegibly written will be returned unpublished, and where brands occur unprovided for by the ordinary letters of the alphabet, a worded explanatory description must be furnished.

POSTAGE STAMPS cannot in any case be received in payment unless ONE SHILLING EXTRA IN THE POUND is added, as commission, without which the Post Office will not cash them.

The GOVERNMENT GAZETTE is published on FRIDAY EVENING in each week, and Notices for insertion must be received by the Government Printer on or before Two o'clock of the day preceding the day of publication.

Single copies of the GOVERNMENT GAZETTE are Sixpence each (if paid in stamps, Sixpence half-penny).

N.B.—All Gazettes prior to 1st January 1872 are One shilling and sixpence each (if paid in stamps One shilling and seven pence).

* * ALL PAYMENTS ARE REQUIRED IN ADVANCE. Advertisements unaccompanied by a remittance sufficient to cover the cost of insertion will be returned unpublished.

All communications should be addressed to "The Government Printer, Melbourne."

November 1884.

NOTICE.

MESSRS. GORDON AND GOTCH, News Agents, of Great Collins street west, Melbourne, and at 281 George street, Sydney;

MR. HENRY FRANKS, Bookseller and Stationer, Market square, Geelong;

MR. HENRY BADE, Tobacconist, Sturt street, Ballarat;

MR. JOHN ARMSTRONG, 56 Elizabeth street, Melbourne;

MR. HENRY THOMAS, 82 Chancery lane, Melbourne;

MESSRS. J. H. GEARING AND SON, Maryborough;

MR. H. BYRON MOORE, Exchange, 48 Collins street west, Melbourne;

MR. M. K. ARMSTRONG, Kyneton;

MR. JOHN ROYCECRAFT, Creswick;

MR. H. L. JONES, Clunes;

MR. WILLIAM BICKERTON, Wangaratta;

MR. THOMAS HANNAY, Maldon;

MR. JOHN MAYES, Stawell;

MR. W. J. PARKER, Dunolly;

MR. J. A. JAMES, Castlemaine;

MR. A. J. SMITH, JUN., (late WENBORN) Sandhurst; and

MR. K. VAN DAMME, Sandhurst,

have been appointed Agents to receive Advertisements and Subscriptions for the Government Gazette.

A copy of the Gazette is filed at each place for public reference.

CONTENTS.

APPOINTMENTS:	PAGE
Acting chief commissioner of police	3551
Assistant engineer surveyor	3551
Clerks of petty sessions	3551
Commissioners of supreme court	3552
Crown lands bailiffs	3552
Customs officers	3551
Deputy electoral registrar	3553
Deputy registrars of births and deaths	3552
Inspector of explosives	3551
Inspector of fisheries	3551
Land officer	3552
Licensing magistrates	3551
Medical practitioners	3552
Military forces—dismissal	3551
Receiver and paymaster—cancellation	3551
Trustees	3552

LANDS:	PAGE
Church lands	3583
Commons	3566
Grants approved	3572
Land excepted or withheld from sale	3565
" open for selection	3547, 3549
" withdrawn from sale	3562
Leases approved	3573
Licenses approved	3571
" and leases—alteration of terms and conditions	3570
" —hearing of reasons against forfeiture of	3555
" not granted	3545, 3549, 3572
" revoked, cancelled, or declared void	3546, 3572
" transferred	3572
Local boards—meetings	3547
Regulations under land act 1869	3561
Reservations about to be revoked	3563, 3566
" (permanent)	3565
" proposed to be permanent	3565
" revoked	3565
" (temporary)	3563
Reserves—regulations—rescinded	3566
Sales	3562
Timber reserves	3562, 3563
Vermitt districts—election of members of local committees	3569
Vermitt districts	3568
" rate	3561

LEGAL:	PAGE
Courts	3543, 3554
Insolvencies	3559, 3580, 3588
Judicial notices	3584

MINING:	PAGE
Companies' notices:	
Calls	3585
Meetings	3585
Registrations	3585
Sales	3587
Land excepted from occupation for mining, &c.	3558
Leases applied for	3557, 3558
" declared void	3558
" refused	3558
Water supply	3558

MISCELLANEOUS:	PAGE
Auctioneers' license fee	3559
Bacchus Marsh shire—bye-law	3582
Berwick shire—new road	3583
Births and deaths	3553
Bonded warehouse closed	3553
Cattle impounded	3588
Certificates of competency	3554
Close season for hares abolished	3559
Companies registered, &c.	3553, 3584
Contracts	3556
Holidays	3547, 3551
Lost, strayed, &c.	3585
Mariners' notices	3553
Meetings of examiners for engine-drivers	3558
Northcote borough—bye-laws	3580
Partnerships	3583
Polling places	3553, 3556
Publicans' licensing district	3559
Railways—bye-laws	3542
" notices	3559
Rewards	3542
Richmond city and Shepparton township—public highway	3555
St. Arnaud and Kara Kara shires—boundaries adjusted	3555
St. Arnaud borough—bye-law	3582
St. Kilda pound rates	3556
Tenders	3575
Trade-marks	3583
Warrnambool town—regulation	3582

PARLIAMENT:	PAGE
Acts assented to	3541