

# VICTORIA GOVERNMENT GAZETTE.

Published by Authority.

No. 126.]

FRIDAY, NOVEMBER 26.

[1886.]

## GENERAL ELECTORAL LISTS.—NOTICE TO ELECTORAL REGISTRARS AND DEPUTY ELECTORAL REGISTRARS.

**E**LECTORAL Registrars and Deputy Electoral Registrars are hereby directed to keep open their offices for the issue of Electors' Rights until Nine o'clock p.m. from this date to Wednesday the 1st day of December next inclusive.

Deputy Electoral Registrars are further directed to make up their Lists and send them to the Electoral Registrars for their Divisions *immediately after 1st December*.

ALFRED DEAKIN,  
Chief Secretary.

Chief Secretary's Office,  
Melbourne, 19th November 1886.

## "THE LICENSING ACT 1885."—LICENSING MAGISTRATES AND COURTS.

**T**HE Governor, with the advice of the Executive Council, has been pleased to approve of the alterations, as per schedule hereunder, being made in the Order in Council of the 18th May 1886, amending that of the 23rd February 1886, respecting Licensing Magistrates and Courts, that is to say:—

Schedule.

Names of Police Magistrates.	Places at which Courts to be holden.	Licensing Districts for which Courts holden.
F. A. Hare, Esq., W. H. Foster, Esq., G. D. McCormick, Esq., in lieu of the Police Magistrates heretofore appointed	Griffith's Point Mornington	Corinella Mornington Kangerong Tootgarook

HENRY CUTHBERT,  
Minister of Justice.

Crown Law Offices,  
Melbourne, 22nd November 1886.

## "THE LICENSING ACT 1885."—LICENSING MAGISTRATES AND COURTS.

**W**ITH reference to the notice under the above heading published in the *Government Gazette* of the 12th November 1886, page 3157, it is hereby notified that the Governor in Council has approved of the name of F. A. Hare, Esq., being substituted for that of J. J. O'Meara, Esq., in the notice referred to.

HENRY CUTHBERT,  
Minister of Justice.

Crown Law Offices,  
Melbourne, 22nd November 1886.

## DEPUTY CORONER.

**T**HE Governor, with the advice of the Executive Council, has been pleased to appoint

R. J. BURROWES, Clerk of Courts, Belfast,  
to be a Deputy Coroner of Victoria.

HENRY CUTHBERT,  
Minister of Justice.

Crown Law Offices,  
Melbourne, 22nd November 1886.

No. 126.—NOVEMBER 26, 1886.—1.

## VICTORIAN MILITIA.

**T**HE Governor, with the advice of the Executive Council, has been pleased to appoint

(*Chaplains' Staff.*)

The Reverend WILLIAM CAMPBELL WALLACE, M.A.,  
to be Chaplain to the Forces (Second Class), with the relative rank of Major.

(*Medical Staff, Unattached List.*)

JOHN CHARLES CROZIER DURHAM, Gentleman,  
to be Surgeon.

*Corrigendum.*

With reference to the notification of appointments published in the *Government Gazette* of 29th October 1886, page 3048, Lieutenant Cordner should have been described therein as Lieutenant *Edward* James Cordner, and not as *Edwin* James Cordner.

JAMES LORIMER,  
Minister of Defence.

Defence Department,  
Melbourne, 22nd November 1886.

## VICTORIAN NAVAL FORCES.—RESIGNATION.

**T**HE Governor, with the advice of the Executive Council, has accepted the resignation by

Lieutenant GILBERT ROBERTSON, Naval Brigade,  
of his Commission in the Victorian Naval Forces.

JAMES LORIMER,  
Minister of Defence.

Defence Department,  
Melbourne, 22nd November 1886.

## PUBLIC VACCINATORS.

**T**HE Governor, with the advice of the Executive Council, has been pleased to make the following appointments, viz.:—

C. F. PORTER, Esq., M.R.C.S., Eng.,

to be Public Vaccinator for the District of Apollo Bay, and the Agricultural Area of Irrewillipe;

MAX WALL, Esq., M.D.,

to be Public Vaccinator at Oudit, *vice* C. F. Porter, Esq., M.R.C.S., Eng., whose resignation has been accepted.

ALFRED DEAKIN,  
Chief Secretary.

Chief Secretary's Office,  
Melbourne, 22nd November 1886.

## DEPUTY ELECTORAL REGISTRAR.

**T**HE Governor, with the advice of the Executive Council, has been pleased to appoint

WILLIAM BURKE, Opossum Gully,

to be Deputy Electoral Registrar for the Moyston division of the Electoral District of Ararat, and for the Ararat Shire division of the Nelson Province, *vice* Edmund Archbold, whose resignation has been accepted.

ALFRED DEAKIN,  
Chief Secretary.

Chief Secretary's Office,  
Melbourne, 22nd November 1886.

November 26, 1886.

3272

# COMMISSIONERS OF THE SUPREME COURT.

THEIR Honors the Judges have been pleased to appoint the undermentioned gentlemen to be Commissioners of the Supreme Court of the Colony of Victoria:—

## FOR TAKING AFFIDAVITS.

Name.	Profession.	Residence.	Jurisdiction.	Duration of Commission (unless revoked).
Jefferson Pickman	Special Magistrate	Mount Gambier, South Australia	Colony of South Australia	During tenure of office as special magistrate.
James Boyd	Solicitor	St. Arnaud	Colony of Victoria	During residence at or near St. Arnaud.
Richard Knight	Clerk of Courts	Rushworth	Colony of Victoria	During tenure of office as Clerk of Courts.
Thomas Pennefather	Associate to His Honor Mr. Justice a'Beckett	Melbourne	Colony of Victoria	During tenure of office as Associate to His Honor Mr. Justice a'Beckett.
Bridges Harvey	Solicitor	Learmonth	Colony of Victoria	During residence at or near Learmonth.

(L.S.)

W. P. FIREBRACE,  
Prothonotary.

Prothonotary's Office,  
Melbourne, 23rd November 1886.

## CLERK OF LICENSING COURTS.

THE Governor, with the advice of the Executive Council, has been pleased to appoint

W. G. MOON

to be a Clerk for each and every Licensing Court, to attend to discharge the duties of his office at the several places at which he may be appointed to act as Clerk of Petty Sessions, and at such adjacent places as may be appointed for the holding of Licensing Courts.

HENRY CUTHBERT,  
Minister of Justice.

Crown Law Offices,  
Melbourne, 22nd November 1886.

## CLERKS OF COURTS.

THE Governor, with the advice of the Executive Council, has been pleased to make the following appointments, viz:—

W. M. BRIDE

to be Registrar of the County Court and Clerk of Petty Sessions at East Charlton, and Clerk of Petty Sessions at Mount Wyche-proof, *vice* J. Howard relieved;

W. G. MOON

to act as Registrar of the County Court and Clerk of Petty Sessions at Kerang, and Clerk of Petty Sessions at Pyramid Hill, during the absence of J. W. Stranger on leave.

HENRY CUTHBERT,  
Minister of Justice.

Crown Law Offices,  
Melbourne, 22nd November 1886.

## SHERIFF'S SUBSTITUTE.

THE Governor, with the advice of the Executive Council, has, by virtue of the provisions of section 85 of the Act No. 560, been pleased to appoint

W. M. BRIDE (as Registrar of the County Court at East Charlton)

to do and perform with respect to the Courts at East Charlton, in the place and stead of the Sheriff, all such acts and things as the Sheriff is by the said Act authorized or required to do or perform, *vice* John Howard relieved.

H. J. WRIXON,  
Attorney-General.

Crown Law Offices,  
Melbourne, 22nd November 1886.

## TRUSTEES.

THE Governor, with the advice of the Executive Council, has been pleased to make the following appointments, viz:—

WILLIAM CONABERE,  
JOHN MCKENZIE,  
JOHN D. ROBINSON,  
RICHARD FENNELL,

to be additional Trustees of the Kilmore Cemetery site;

H. LINARD,  
SAMUEL FENTON,  
JOHN MCSHANE,  
JOHN GROGAN,  
ROBERT MCLELLAN,

to be Trustees of the land temporarily reserved on the 18th August 1879 as a site for a Cemetery at Violet Town;

SAMUEL FIELDING

to be a Trustee of the land temporarily reserved on the 26th September 1881 as a site for a Cemetery at Watchem.

THE Governor in Council has accepted the resignations of the undermentioned gentlemen, viz:—

JAMES L. BROWN,  
MARTIN BUEHNEY,

as Trustees of the Glenlyon Cemetery site;

JOHN KYD,

as a Trustee of the Newstead Cemetery site;

WILLIAM HOWARD,

as a Trustee of the Swanwater West Cemetery site.

JOHN L. DOW,

Commissioner of Crown Lands and Survey.  
Lands and Survey Office,  
Melbourne, 22nd November 1886.

## CROWN LANDS BAILIFF.

THE Governor, with the advice of the Executive Council, has been pleased to appoint

Mounted Constable THOMAS MARTIN WILLIAMS (No. 3135) to be a Crown Lands Bailiff in and for the Colony of Victoria.

JOHN L. DOW,

Commissioner of Crown Lands and Survey.  
Lands and Survey Office,  
Melbourne, 22nd November 1886.

## TRADE AND CUSTOMS.—APPOINTMENTS, ETC.

HIS Excellency the Governor, with the advice of the Executive Council, has been pleased to approve of the undermentioned appointments, &c. :—

### Customs.

EDWIN C. GRAVES, Constable of Police,  
to be also Officer of Customs at Merino, *vice* Kennedy resigned.  
To date from 1st October 1886.

A. W. CULLEWIS

to be Acting Officer of Customs at Tocumwal, during the absence of K. Pennefather. To date from 30th October 1886.

JOHN JOSEPH BREEN, Junior Messenger, on probation,  
to be Junior Messenger. To date from 5th April 1886.

### Ports and Harbors, &c.

RICHARD GLENNY, Constable of Police,  
to be also an Assistant Officer to carry out that portion of Part 2 of *The Passengers Harbors and Navigation Statute 1865* relating to the management of public wharves, at Mordialloc, *vice* Senior Constable J. Cowen resigned. To date from commencement of duty.

### Transfer.

CHARLES OLSEN, Deck Hand, Public Works Department,  
to be Assistant Lighthouse-keeper, *vice* John Secker deceased.  
To date from 21st October 1886.

### Fisheries.

JOHN WESTWOOD  
to be Assistant Inspector of Fisheries at Ballarat. To date from 1st November 1886.

JOHN WALSH, Sub-Inspector of Police,  
to be Assistant Inspector of Fisheries at Echuca. To date from 1st November 1886.

W. F. WALKER,

Commissioner of Trade and Customs.  
Department of Trade and Customs,  
Melbourne, 25th November 1886.

## "THE FACTORIES AND SHOPS ACT 1885" (No. 862, SEC. 5).—CERTIFYING MEDICAL PRACTITIONER.

IT is hereby notified that I have appointed the undermentioned legally qualified medical practitioner to be a Certifying Medical Practitioner for the district hereunder specified, viz:—

### No. 2 District.—Ballarat and Geelong.

HARRY ROBERT SALMON, Esq., M.B., Ballarat East,  
*vice* H. H. Radcliffe, Esq., M.R.C.S.E., resigned.

ALFRED DEAKIN,  
Chief Secretary.

Chief Secretary's Office,  
Melbourne, 19th November 1886.

This notification is in lieu of that published in the Supplement to the *Gazette* of Friday the 19th instant, page 3269.

## RETURNING OFFICER FOR A SCHOOL DISTRICT.

THE Governor, with the advice of the Executive Council, has been pleased to appoint

THOMAS B. DUNGEY.

to be Returning Officer for the School District of the West Riding of the Shire of Lowan, No. 363, *vice* Thomas F. Moore resigned.

CHARLES HENRY PEARSON,  
Minister of Public Instruction.

Education Department,  
Melbourne, 22nd November 1886.

## BOARDS OF ADVICE FOR SCHOOL DISTRICTS.

THE Governor, with the advice of the Executive Council, has been pleased to appoint the undermentioned persons to be members of the Boards of Advice for the School Districts referred to in conjunction with their respective names, viz.:-

*The Borough of Daylesford.* No. 25.

DAVID HAMILTON,  
WILLIAM SMITH.

*Upper Yarra South.* No. 295.

EDWARD J. BULLER,  
JOHN EWART.

CHARLES HENRY PEARSON,  
Minister of Public Instruction.

Education Department,  
Melbourne, 22nd November 1886.

## POLLING-PLACES.

*At the Executive Council Chamber, Melbourne, the twenty-second day of November 1886.*

PRESENT:

His Excellency the Governor.

Mr. Gillies	Mr. Lorimer
Mr. Deakin	Mr. Dow
Mr. Wrixon	Mr. Nimmo.
Mr. Pearson	

IN pursuance of the provisions contained in the 78rd section of *The Electoral Act 1865*, His Excellency the Governor, with the advice of the Executive Council, doth by this present Order appoint

RINGWOOD and  
WANDIN YALLOCK

to be Polling-places for the Lillydale division of the South-Eastern Province.

And the Honorable Alfred Deakin, Her Majesty's Chief Secretary for Victoria, shall give the necessary directions herein accordingly.

ROB. WADSWORTH,  
Clerk of the Executive Council.

## BOROUGH OF BRUNSWICK.

## PROPOSED ALTERATION OF NAME.

THE Council of the Borough of Brunswick having made application to the Governor in Council, under the provisions of Act 47 Victoria, No. 762, to alter the name of that Borough to North Melbourne: Notice is hereby given that any objections to such alteration must be lodged at this office within thirty days from the date hereof, otherwise they will not be considered.

JOHN NIMMO,  
Commissioner of Public Works.

Department of Public Works  
(Roads and Bridges Branch),  
Melbourne, 4th November 1886.

## VOTE FOR FENCING CEMETERIES.

NOTICE is hereby given that the Distribution of the Vote for 1887-8 for Fencing Cemeteries will be taken into consideration as soon as possible, and it is requested that all applications for aid from this Vote be addressed to the Secretary for Public Works, Melbourne, on or before the 31st December 1886. Any application received after that date will not be considered.

JOHN NIMMO,  
Commissioner of Public Works.

Department of Public Works,  
Melbourne, 4th November 1886.

## PETITION UNDER "THE LOCAL GOVERNMENT ACT 1874."

## BOROUGH OF HAWTHORN.

IN pursuance of the provisions of *The Local Government Act 1874* (No. 506, sec. 46), the substance and prayer of a Petition, in accordance with the 19th and 39th sections of the said Act, which has been presented to the Governor in Council, are published, viz.:-

The Petition is under the common seal of the Borough of Hawthorn, and sets forth that the gross revenue of the borough for the year ending 30th September 1886 exceeds £10,000, as shown by the statement of the receipts and expenditure of the borough which accompanied the Petition. The prayer of the Petition is as follows:-

"Your Petitioners therefore humbly request that Your Excellency sitting in Council, in exercise of the powers and authorities in this behalf contained in *The Local Government Act 1874*, will be pleased to declare the Borough of Hawthorn to be a 'Town' within the meaning of the Statute."

JOHN NIMMO,  
Commissioner of Public Works.

Department of Public Works (Roads and Bridges Branch),  
Melbourne, 25th November 1886.

## NOTICES TO MARINERS.—NEW ZEALAND.

THE following Notices to Mariners, which have been received from the Marine Department, Wellington, are published for general information.

W. F. WALKER,

Commissioner of Trade and Customs.

Department of Trade and Customs,  
Melbourne, 19th November 1886.

[Extracts from *New Zealand Gazette*, 28th October 1886.]

[No. 42 of 1886.]

POSITION OF WRECK OF S.S. "LYTTLETON," CURRENT BASIN, FRENCH PASS.

A CASK buoy, painted green, has been placed a little to the southward of the wreck of the s.s. *Lyttelton*, which lies in 7 fathoms E. by S. 5 cables from the Piège Rocks, Current Basin, French Pass. Her mast shows about 3 ft. at low water. Vessels should in all cases pass to the south of the buoy.

Marine Department,  
Wellington, N.Z., 25th October 1886.

[No. 43 of 1886.]

ALTERATION IN POSITION AND CHARACTER OF LIGHTS, QUEEN'S WHARF, WELLINGTON HARBOR.

The Wellington Harbor Board have given notice that, on and after the 7th November 1886, two red lights only will be exhibited at the end of the Queen's Wharf, instead of three as heretofore, and that the new lights will be placed 20 ft. apart horizontally, about the centre of the outer tee, and at a height of 38 ft. above high-water level.

Marine Department,  
Wellington, N.Z., 26th October 1886.

[No. 44 of 1886.]

TIMARU HARBOR.—POSITION OF WRECK.

Referring to Notice to Mariners No. 20, published in the *New Zealand Gazette* of the 19th June last, the Timaru Harbor Board have given notice that a buoy, painted green, with the word "Wreck" in white letters, has been placed over the wreck of the ship *Lyttelton*, in Timaru Harbor, which now forms an obstruction of 17 ft. from the bottom in a depth of 23 ft. at low water; the lighthouse, with white sector of light, bearing from the wreck S. by W. magnetic distant one mile, and the present end of the breakwater bearing S. by E. magnetic distant three-quarters of a mile. The bright light hitherto shown on the wreck has been removed.

JOS. A. TOLE,

For the Minister having charge of the  
Marine Department.

Marine Department,  
Wellington, N.Z., 27th October 1886.

## NOTICE TO MARINERS.—NEW ZEALAND.

THE following Notice to Mariners, which has been received from the Marine Department, Wellington, is published for general information.

W. F. WALKER,

Commissioner of Trade and Customs.

Department of Trade and Customs,  
Melbourne, 23rd November 1886.

[No. 46 of 1886.]

LEADING LIGHTS, ENTRANCE TO MANUKAU HARBOR, WEST COAST OF NORTH ISLAND.

NOTICE is hereby given that, on and after the night of Monday the 15th November 1886, leading lights will be shown at Manukau Heads from sunset to sunrise, as described below:-

On the South Head: Two red lights will be shown from the leading beacons. They are two of Chance Brothers and Co.'s dioptric port lights of the sixth order, and they should be visible about eight or nine miles in clear weather.

On the North Shore: Three white lights will be shown from the beacons on the north side of the harbor. They are three of Chance Brothers and Co.'s dioptric steamers' lights, and should be seen in clear weather for eight or nine miles.

The red lights on the South Head, when kept in a line on a N.E. by N.  $\frac{1}{2}$  N. (magnetic) bearing, lead in a fairway to clear the Heron Spit and the Treachery and Tranmere Shoals. This course should be continued until the three white lights shown from the North Shore beacons are brought in line bearing N.  $\frac{1}{2}$  W., which course will lead clear of the Emma Bank and the South Head Spit; and when one-third of a mile inside the South Head the course is clear up the harbor.

NOTE.—These various leading lights will be shifted from time to time, so as to lead in the channel.

Caution: From the great altitude of these leading lights, possibly they may be seen in clear weather at a great distance, but during fogs or thick weather the red lights are liable to be altogether obscured. Masters of vessels bound in should therefore exercise great care in approaching the bar.

Persons not thoroughly acquainted with Manukau Harbor should on no account attempt to cross the bar at night.

JOS. A. TOLE,

For the Minister having charge of the  
Marine Department.

Marine Department,  
Wellington, N.Z., 2nd November 1886.

November 26, 1886.

3274

## GOVERNMENT STATIST'S MONTHLY REPORT ON THE VITAL STATISTICS OF MELBOURNE AND SUBURBS, OCTOBER 1886.

(Area of District, exclusive of water, 163,942 acres.)

**R**ETURN for the Month of October 1886, showing the estimated population, also the numbers of registered births and deaths, and excess of the former over the latter, in the Statistical District of Melbourne and Suburbs, embracing a radius of ten miles, and divided into twenty-five sub-districts.

Sub-districts.	Estimated Population.	Births—					Deaths.			Excess of Births over Deaths.*
		Including Twins and Illegitimate Children.			Cases of Twins.	Illegitimate Children.	Both sexes.	Males.	Females.	
		Both sexes.	Males.	Females.						
Melbourne—Bourke Ward ...	15,020	34	17	17	...	1	17	10	7	17
" Gipps Ward ...	8,740	12	7	5	...	1	14	11	3	-2
" Lonsdale Ward ...	2,874	...	...	...	...	...	5	...	...	-5
" La Trobe Ward ...	4,512	2	2	...	...	...	6	3	3	-4
" Albert Ward ...	6,549	16	9	7	...	...	4	3	1	12
" Smith Ward ...	15,706	36	18	18	...	2	29	17	12	7
" Victoria Ward ...	16,373	33	13	20	...	2	17	7	10	16
Hotham Town ...	18,883	63	32	31	...	9	25	14	11	38
Fitzroy City ...	27,829	52	30	22	...	2	23	6	17	29
Collingwood City ...	26,711	90	38	52	...	5	33	17	16	57
Richmond City ...	28,541	97	46	51	1	8	26	11	15	71
Brunswick Borough ...	8,396	38	17	21	...	2	14	8	6	24
Northcote Borough ...	2,500	14	5	9	...	2	2	2	...	12
Frahran City ...	28,637	93	48	45	1	2	37	19	18	56
South Melbourne City ...	33,500	105	52	53	1	6	43	26	17	62
Port Melbourne Borough ...	9,675	25	11	14	...	2	17	8	9	8
St. Kilda Borough ...	15,300	29	15	14	...	2	12	7	5	17
Brighton Borough ...	5,795	12	6	6	...	...	3	2	1	9
Essendon Borough ...	5,550	14	7	7	...	...	3	2	1	11
Flemington and Kensington Borough	4,864	22	6	16	...	...	9	7	11	23
Hawthorn Borough ...	8,811	41	15	26	...	...	18	7	11	23
Kew Borough ...	5,040	14	9	5	...	...	4	2	2	10
Footscray Borough ...	9,016	37	20	17	...	...	14	6	8	23
Williamstown Town ...	11,600	45	23	22	1	1	14	7	7	31
Remainder of District (120,242 acres)	19,860	51	24	27	...	...	14	8	6	37
Hospitals, Asylums, &c. † ...	3,620	30	17	13	...	20	87	55	32	-57
Shipping in Hobson's Bay and River	1,478‡	...	...	...	...	...	...	...	...	...
Total ...	345,380	1,005	487	518	4	67	490	268	222	515
Daily average ...	...	32.42	15.71	16.71	.13	2.16	15.80	8.64	7.16	16.61

\* In cases where the minus sign (-) is prefixed to any number, it implies that the deaths exceeded the births by that number.

† Including the Melbourne, Alfred, Women's, Children's, Homoeopathic, and Austin Hospitals, the Metropolitan and Yarra Bend Lunatic Asylums, the Immigrants' Home, and Benevolent Asylum.

‡ Census figures.

The births and deaths in Melbourne and suburbs, together with the mean temperature in the shade, and the mean atmospheric pressure, during the month of October of each of the ten years 1876-1885 were as follows:—

	Number of Births.	Number of Deaths.	Mean Temperature.	Mean Height of Barometer.
October 1876 ...	631	348	57.2°	29.826 inches.
" 1877 ...	726	370	55.6°	30.007 "
" 1878 ...	732	325	56.3°	29.808 "
" 1879 ...	746	374	56.6°	29.875 "
" 1880 ...	711	383	54.3°	29.817 "
" 1881 ...	752	397	55.0°	29.948 "
" 1882 ...	759	397	57.6°	29.865 "
" 1883 ...	912	434	56.3°	29.900 "
" 1884 ...	917	534	54.5°	29.891 "
" 1885 ...	1,063	488	58.0°	30.050 "
Mean of ten years ...	795	405	56.1°	29.899 "

The births of 1,005 children, viz., 487 boys and 518 girls, were registered in Melbourne and suburbs during the month of October 1886, included were 4 cases of twins and 67 cases of illegitimate births. In the month September 1,162 births were registered, or 157 more than in the month under review. The births were 210 above the average of the month during the previous ten years, but only 40 above that average, if allowance be made for the increase of population.

The deaths registered in October numbered 490, viz., 268 of males and 222 of females; the births thus exceeded the deaths by 515, or 105 per cent. The deaths were fewer than those in September by 39, but exceeded the average of October during the previous ten years by 85. If, however, allowance be made for the increase of population, they will be found to have exceeded that average by only 2.

To every 1,000 of the population of the district the proportion of births registered was 2.91, and of deaths registered 1.42.

The highest temperature in the shade recorded at Melbourne Observatory during the month was 75.5° on the 28th, and the lowest was 38.6° on the 8th. The mean temperature of the month (54.6°) was a degree and a half below the average. The greatest range of the thermometer in any one day (33.2°) took place on the 11th, viz., from a maximum of 73.1° to a minimum of 39.9°. The least range (5.6°) was on the 3rd, viz., from a maximum of 51.4° to a minimum of 45.8°. The mean daily range was 17.6°. The highest atmospheric pressure recorded was 30.231" on the 8th, and the lowest was 29.203" on the 22nd. The mean atmospheric pressure (29.777 inches) was slightly below the average.

Rain fell on 16 days, the amount of rainfall being 2.838 inches. The average rainfall of October during the previous ten years was 2.372 inches, or nearly half an inch less than in the month under notice.

Males contributed 55 per cent., and females 45 per cent., to the mortality of the month. Children under 5 years of age contributed 32 per cent. to that mortality, as against 29 per cent. in October 1885, 46 per cent. in October 1884, 30 per cent. in October 1883, 31 per cent. in October 1882, 33 per cent. in October 1881, 37 per cent. in October 1880 and October 1879, 27 per cent. in October 1878, 39 per cent. in October 1877, and 29 per cent. in October 1876.

Only 21 deaths of persons who had attained or exceeded the age of 75 years were recorded during the month. Of these, a farmer, aged 75, died of typhoid fever; a male, of no occupation, aged 75, of apoplexy; 2 females, each aged 75, of Bright's disease and uræmia respectively; a gentleman, aged 77, of cancer of the liver; a laborer, aged 78, and an engineer, aged 82, of bronchitis; a female, aged 82, of syncope; a female, aged 84, of gall-stones; a gentleman, aged 95, of fracture of the neck of the femur, caused by falling out of bed; a female, aged 75, a laborer, aged 77, a shoemaker, aged 78, a female, aged 79, a farmer, aged 82, a female, aged 82, a tailor, aged 83, a gentleman, aged 84, a female, aged 87, a female, said to be aged 102, and a pensioner in the Royal Navy, said to be aged 103, died of old age.\*

\* I have made inquiry as to the last two, and find the evidence of their age being as entered is not conclusive. Such evidence as there is goes to show that the age of the pensioner has probably been over-stated by 10 years.—H. H. H.

Thirty deaths were ascribed to external causes during the month, of which 24 were set down to accident, 2 to homicide, and 4 to suicide. The following are the particulars of the accidental deaths:—A hawker, aged 25, died of fracture of the skull, and a fireman, aged 59, of injury to the brain—caused by falling in the streets; a boots, aged 36, of fracture of the skull, occasioned by falling down stairs; a carter, aged 54, of fracture of the skull, caused by falling from a dray; a laborer, aged 65, of injury to the brain, resulting from falling; a gentleman, aged 95, of fracture of the neck of the femur, caused by falling out of bed; a seaman, aged 28, was crushed between two steamers; a laborer, aged 28, died of fracture of the skull, a brick falling on him; a farm servant, aged 52, of injuries received by a cart passing over him; a blacksmith, aged 22, a female, aged 49, and a laundress, aged 54, by being passed over by railway trains; and a laborer, aged 60, by the tilting of a car he was driving. A boy, aged 8, died of a wound in the foot, caused by standing on a rusty nail; a boy, aged 13, of tetanus resulting from an injury to the hand; a male and a female child, each aged 3, of burns, the former being caused by his upsetting a pan of boiling fat; a clerk, aged 32, and a petty officer, aged 55, were poisoned, the former with chlorodyne and the latter with carbolic acid; a boy, aged 6, a ship's steward, aged 22, and a laborer, aged 28, were accidentally drowned; and a plasterer, aged 28, and a male, of occupation unknown, aged 48, were found drowned. The homicidal deaths were those of a male infant who was suffocated at birth and a female infant, aged 6 months, who was drowned by her mother. Of the suicidal deaths, a tobacconist, aged 25, and a constable, aged 34, shot themselves; a laborer, aged 39, cut his throat; and a female, aged 25, drowned herself.

Ninety-one deaths, or 19 per cent. of the whole, took place in public institutions, viz.:—32 in the Melbourne Hospital, 10 in the Alfred Hospital, 7 in the Children's Hospital, 8 in the Women's Hospital, 7 in the Immigrants' Home, 10 in the Benevolent Asylum, 4 in the Yarra Bend Lunatic Asylum, 4 in the Metropolitan Lunatic Asylum, 5 in the Austin Hospital, 1 in the Eye and Ear Hospital, 2 in the St. Vincent de Paul's Orphanage, and 1 in the Pentridge Stockade.

The deaths of children under five years of age numbered 157, of which 86, or 55 per cent., were of males, and 71, or 45 per cent., were of females. Of those who died, 113 were under one year of age, 27 were between one and two, 9 were between two and three, 5 were between three and four, and 3 were between four and five.

The persons who died at a more advanced age than five years numbered 333. Of these, 182, or 55 per cent., were males, and 151, or 45 per cent., were females; 11 were between five and ten, 18 were between ten and fifteen, 17 were between fifteen and twenty, 21 were between twenty and twenty-five, 36 were between twenty-five and thirty, 21 were between thirty and thirty-five, 17 were between thirty-five and forty, 14 were between forty and forty-five, 30 were between forty-five and fifty, 36 were between fifty and fifty-five, 26 were between fifty-five and sixty, 28 were between sixty and sixty-five, 21 were between sixty-five and seventy, 16 were between seventy and seventy-five, 10 were between seventy-five and eighty, and 11 were upwards of eighty.

The following table shows the causes of death of persons of both sexes under and over five years of age, and the proportions per cent. of deaths from each cause in Melbourne and suburbs during the month under review:—

Classes.	Causes of Death.	Number of Deaths.					Proportions per cent.
		Males.		Females.		Total.	
		Under five years.	Over five years.	Under five years.	Over five years.		
I.	Specific febrile or zymotic diseases ...	18	9	11	12	50	10·21
II.	Parasitic diseases ...	1	1	...	1	2	·41
III.	Dietic diseases ...	1	3	1	3	8	1·63
IV.	Constitutional diseases ...	4	49	10	44	107	21·84
V.	Developmental diseases ...	18	10	7	7	42	8·57
VI.	Local diseases ...	30	85	34	77	226	46·12
VII.	Violence ...	2	23	2	3	30	6·12
VIII.	Ill-defined and not specified causes ...	13	2	6	4	25	5·10
	All causes ...	86	182	71	151	490	100·00

#### CLASS I.—SPECIFIC FEBRILE OR ZYMOTIC DISEASES.

Sub-class 1. *Miasmatic diseases*.—Measles, 4; influenza, 1; whooping-cough, 10; diphtheria, 4; typhoid, enteric fever, 6.

" 2. *Diarrheal diseases*.—Diarrhoea, 12; dysentery, 1.

" 5. *Veneral diseases*.—Syphilis, 1.

" 6. *Septic diseases*.—Erysipelas, 1; pyæmia, septicæmia, 6; puerperal fever, 4.

#### CLASS II.—PARASITIC DISEASES.

Hydatids, 2 (of liver 1, of part unspecified 1).

#### CLASS III.—DIETIC DISEASES.

Want of breast milk, 2; chronic alcoholism, 6.

#### CLASS IV.—CONSTITUTIONAL DISEASES.

Rheumatic fever, 1; rheumatism, 3; gout, 1; cancer, malignant disease, 21; tabes mesenterica, 6; tubercular meningitis (acute hydrocephalus), 12; phthisis, 56; anæmia, chlorosis, leucocythæmia, 2; diabetes mellitus, 5.

#### CLASS V.—DEVELOPMENTAL DISEASES.

Premature birth, 14; atelectasis, 4; cyanosis, 2; spina bifida, 1; cleft palate, harelip, 1; other congenital defects, 3; old age, 17, at the following ages:—65, 66, 70, 71, 72, 73, 77, 78, 79, 82, 82, 83, 84, 87, 102, and 103.

#### CLASS VI.—LOCAL DISEASES.

Sub-class 1. *Diseases of the nervous system*.—Inflammation of brain or its membranes, 9; apoplexy, 12; softening of brain, 4; hemiplegia, brain paralysis, 10; insanity (general paralysis of insane), 3; epilepsy, 2; convulsions, 8; brain disease, unspecified, 3.

" 2. *Diseases of the organs of special sense*.—Otitis, otorrhœa, 1.

Under the head of zymotic diseases, deaths from measles rose from 2 in September to 4, those from diarrhoea from 4 to 12, and those from pyæmia and septicæmia from 3 to 6. On the other hand, deaths from whooping-cough fell from 14 to 10, and those from puerperal fever from 7 to 4. Under the head of local diseases, deaths decreased from 284 in September to 226 in October, the chief diminution being in those from diseases of the nervous system, which fell from 79 to 51, diseases of the circulatory system, which fell from 39 to 31, and diseases of the respiratory system, which fell from 32 to 28. Seven deaths of child-bearing women occurred during the month, as against 11 in September. Comparing these numbers with the births, it follows that 1 mother died to every 144 children born alive in the month under notice, as against 1 to every 106 such children in the previous month.

#### CLASS VI.—LOCAL DISEASES—continued.

Sub-class 3. *Diseases of the circulatory system*.—Endocarditis, valvular disease, 5; pericarditis, 2; hypertrophy of heart, 1; syncope, 2; aneurism, 2; embolism, thrombosis, 2; heart disease (unspecified), 17.

" 4. *Diseases of the respiratory system*.—Croup, 5; others of larynx and trachea, 1; asthma, emphysema, 1; bronchitis, 20; pneumonia, 46; pleurisy, 3; lung disease (unspecified), 2.

" 5. *Diseases of the digestive system*.—Stomatitis, 2; dentition, 4; sore throat, quinsy, 1; dyspepsia, 1; diseases of stomach, 9; enteritis, 1; stricturo or strangulation of intestine, 2; peritonitis, 3; gall-stones, 1; cirrhosis of liver, 1; other diseases of liver, 14.

" 6. *Diseases of the lymphatic system and ductless glands*.—Diseases of lymphatic system, 1; diseases of spleen, 1.

" 7. *Diseases of the urinary system*.—Nephritis, 1; Bright's disease, 8; uræmia, 1; diseases of bladder and of prostate, 4.

" 8. *Diseases of the organs of generation*.—Diseases of testes, penis, scrotum, &c., 1.

" 9. *Diseases of parturition*.—Placenta prævia, flooding, 1; other accidents of childbirth, 2.

" 10. *Diseases of the organs of locomotion*.—Carics, 1; arthritis, 2.

" 11. *Diseases of the integumentary system*.—Ulcer, 1; eczema, 1; others, 1.

#### CLASS VII.—VIOLENCE.

Sub-class 1. *Accident or negligence*.—Fractures, contusions, 13; cuts, &c., 2; burn, 2; poison, 2; drowning, 5.

" 2. *Homicide*.—Murder, 2.

" 3. *Suicide*.—Gunshot wounds, 2; cut, 1; drowning, 1.

#### CLASS VIII.—ILL-DEFINED AND NOT SPECIFIED CAUSES.

Debility, atrophy, inanition, 21; tumour, 3; not specified, 1.

HENRY HEYLYN HAYTER,  
Government Statist.

3276

**R**ETURN showing the Number of Persons who Arrived in the Colony of Victoria by Sea during the Month of October 1886.

Immigration Office, Melbourne, 24th November 1886.

ALEXR. WILSON,  
Immigration Agent.

**R**ETURN showing the Number of Persons who Departed from the Colony of Victoria by Sea during the Month of October 1886.

Immigration Office, Melbourne, 24th November, 1886.

ALEXR. WILSON,  
Immigration Agent.

IN pursuance of the Act of Parliament 23 Victoria No. 291, section 41, it is hereby notified that, after the expiration of one month from the date hereof, it is intended to grant Leases of the portions of ground undermentioned subject to such excisions, modifications, and reservations as may be necessary.

Department of Mines and Water Supply,  
Melbourne, 26th November 1886.

APPLICATIONS FOR GOLD MINING LEASES AND A MINERAL LEASE.

D. GILLIES,  
Minister of Mines.

Mining District.	No. of Application.	Names of Applicants, and style under which it is intended that the business shall be carried on.	No. of Lease.	Approximate Area of land intended to be leased. A. R. P.	Amount of Money proposed to be invested and in what manner the land is to be worked.	Minimum number of men to be employed when commencing operations. Also subsequently when in full work.	Precise locality and time of commencing operations.	Term of Lease and General Remarks, showing Excisions to be made from Area applied for, &c.
Ballaarat ...	482	G. Antcliffe. "Queen Midas Company"	1673	180 0 0	£10,000. Manual labor and steam power	First six months two men, subsequently forty men	Miner's Rest. On grant of lease	15 years. Excising sold lands and streets.
"	8/85	G. Antcliffe. "Belling's Midas Company"	1683	57 2 35	£2,000. Manual labor and steam machinery	First six months two men, subsequently eighteen men	Bald Hills. On grant of lease	15 years. Excising sold land, 49th section block, and K. C. C. Reserve.
Beechworth	162	J. Munro ...	2432	54 0 5	£1,000. Tunnel, &c.	First six months two men, subsequently eighteen men	Howqua Hills. On grant of lease	15 years.
"	163	J. Munro ...	2433	30 0 0	£500	First six months two men, subsequently twelve men	Howqua Hills. On grant of lease	15 years.
"	164	J. Munro ...	2434	8 3 34	£100. Machinery	First six months two men, subsequently four men	Howqua Hills. On grant of lease	15 years.
"	165	J. Munro ...	2435	20 0 11	£200	First six months two men, subsequently ten men	Howqua Hills. On grant of lease	15 years.
"	166	J. Munro ...	2436	18 1 3	£250	First six months two men, subsequently nine men	Howqua Hills. On grant of lease	15 years.
"	6/86	D. G. Wilson and another ...	2437	11 1 22	£1,000. Tunnels and shafts	First six months two men, subsequently six men	Harrietville. On grant of lease	15 years.
"	8/86	J. Davis and another. "Long Tunnel Company"	2438	8 1 12	£1,000. Tunnel	First six months two men, subsequently four men	Harrietville. On grant of lease	15 years.
Castlemaine	315	T. Price. "Galconda Quartz Mining Company"	2727	15 2 1	£5,000	First six months two men, subsequently eight men	German Gully. On grant of lease	15 years.
Maryborough	484	J. Watson	2862	25 3 0	£15,000. Manual labor and steam power	First six months two men, subsequently twelve men	Ingleswood. On grant of lease	15 years. Excising quartz claim and overlap on existing lease block.
"	485	J. Wallis. "North Unity Q. M. Co."	2863	15 0 28	£24,000. Manual labor and steam machinery	First six months two men, subsequently eight men	Ingleswood. On grant of lease	15 years. Excising overlap on existing lease block.
"	341	J. Harvey. "The Working Miner Quartz (Gold M. Coy.)"	2864	49 1 28	£2,000. Manual labor and machinery	First six months two men, subsequently eighteen men	St. Arnaud. On grant of lease	15 years.
"	342	J. Griffin ...	2865	16 0 8	£5,000. Manual labor, and machinery if required	First six months two men, subsequently eight men	Parish of St. Arnaud. On grant of lease	15 years. Excising sold land.
"	344	H. Thorn. "British Queen Quartz Mining Company No Liability"	2866	9 2 11	£2,000. Manual labor and steam machinery	First six months two men, subsequently five men	Year St. Arnaud. On grant of lease	15 years.
Sandhurst ...	4868	G. Cooper ...	5551	25 3 18	£2,000. Manual labor and machinery	First six months two men, subsequently twelve men	California Gully. On grant of lease	15 years.
Gippsland ...	37	P. Clarke. "Boolara Coal Mining Company"	702	313 1 34	£5,000. Tunnels and shafts	First six months two men, subsequently ten men	Boolara. On grant of lease	15 years. Excising land held under section 19 of <i>The Land Act 1884</i> . Coal is the mineral to be worked.

November 26, 1886.

3278

APPLICATIONS FOR GOLD MINING LEASES  
REFUSED.

IT is hereby notified, in accordance with the Order in Council relating to Gold Mining Leases, that the undermentioned applications for Leases of Auriferous Crown lands have been refused:—

BALLAARAT DISTRICT—BUNINYONG DIVISION.  
Application No. 1/86, for lease 1686; H. Martyn; 50 acres; South Grenville.

GIPPSLAND DISTRICT—OMEO DIVISION.  
Application No. 85, for lease 875; B. Spargo; 15 acres; Livingstone Creek.

SANDHURST DISTRICT—RUSHWORTH DIVISION.  
Application No. 254, for lease 5554; G. Phillips and others; 9 acres; Rushworth.

Office of Mines, C. W. LANGTREE,  
Melbourne, 24th November 1886. Secretary for Mines.

## GOLD MINING LEASES SURRENDERED.

BEECHWORTH DISTRICT—MITTA MITTA DIVISION.

No. 2284, dated 3rd February 1885; D. McLeod and another; 6 acres; Snowy Creek.  
No. 2372, dated 7th September 1885; D. McLeod and another; 5a. 3r. 10p.; Snowy Creek.  
A new lease, No. 2404, has been issued in lieu of the above leases.

GIPPSLAND DISTRICT—STRINGER'S CREEK DIVISION.

No. 680, dated 20th February 1884; F. C. Tricks; 22a. 1r. 4p.; Toombon.  
No. 748, dated 8th December 1884; F. C. Tricks; 30 acres; Toombon.  
A new lease, No. 862, has been issued in lieu of the above leases.

Office of Mines, C. W. LANGTREE,  
Melbourne, 24th November 1886. Secretary for Mines.

## MINING LEASES, ETC.

THE undermentioned Mining Leases, &c., with the lessees' names, extent of ground leased, and annual rent reserved, have been recently issued, and are now awaiting execution by the respective lessees. Any lease not executed within the period prescribed by the regulations under which the application for such lease shall have been made will be liable to forfeiture.

District.	Division.	No. of Lease or License.	Date of Lease or License.	Term (No. of Years).	Lessee or Licensee.	Area.	Annual Rent.	Fee.	Payable to Receiver at—
						A. R. P.	£ s. d.	£	
Gold Mining Leases.									
Ballaarat ...	Buninyong ...	1668	1.11.86	15	E. Morey and P. Matthews	149 0 12	37 5 6	1	Ballaarat
Beechworth ...	Beechworth ...	2417	15.11.86	15	Reform G. M. Co. No Liability	20 1 32	5 2 4	1	Beechworth
" ...	Mitta Mitta ...	2404	1.11.86	15	D. McLeod and H. J. Bowler	11 3 16	2 19 4	1	"
" ...	Buckland (Bright) ...	2418	15.11.86	15	J. Baird ...	16 1 0	4 1 4	1	Bright
" ...	" ...	2419	15.11.86	15	W. Chaplin ...	9 0 10	2 5 4	1	"
" ...	" ...	2421	15.11.86	15	R. H. Rowe ...	19 1 26	4 17 2	1	"
" ...	" ...	2422	15.11.86	15	T. D. Norris ...	11 0 7	2 15 4	1	"
Castlemaine ...	Castlemaine ...	2716	15.11.86	15	J. H. Holman and J. Musgrove	21 2 35	5 8 8	1	Castlemaine
" ...	Daylesford ...	2711	15.11.86	15	The South Keep it Dark Q. M. Co. No Liability	27 1 36	6 17 6	1	Sandhurst
" ...	Tarrangower ...	2706	27.9.86	15	F. Hughes ...	8 1 5	2 1 6	1	Maldon
" ...	" ...	2708	15.11.86	15	H. Nickless ...	22 0 35	5 11 2	1	Melbourne
" ...	Taradale (Kyneton) ...	2717	15.11.86	15	T. St. Patrick and R. Brann	23 1 3	5 16 6	1	Kyneton
" ...	" ...	2718	15.11.86	15	J. Lalor ...	5 2 34	1 8 8	1	"
Gippsland ...	Stringer's Creek ...	862	25.10.86	15	South Toombon G. M. Co. No Liability	52 1 4	13 1 6	1	Walhalla
" ...	Crooked River ...	863	1.11.86	15	W. H. Morgan ...	28 0 18	7 0 8	1	Melbourne
Maryborough ...	Maryborough ...	2823	1.11.86	15	H. H. Hussey ...	9 2 17	2 8 2	1	Maryborough
" ...	Avoca ...	2811	1.11.86	15	W. Copeland ...	30 0 27	7 11 0	1	Ballaarat
Sandhurst ...	Eaglehawk ...	5506	1.11.86	15	R. Goldsmith ...	5 3 31	1 9 10	1	Sandhurst
" ...	" ...	5507	1.11.86	15	D. James ...	2 2 34	0 13 8	1	Melbourne
" ...	" ...	5508	1.11.86	15	North Johnson's Reef Q. M. Co. No Liability	5 0 39	1 6 4	1	Sandhurst
" ...	Rushworth ...	5519	15.11.86	15	G. Cracknell and W. Braithwaith	5 1 36	1 7 6	1	Rushworth
" ...	" ...	5520	1.11.86	15	H. Müller, P. Brandt, and J. Gregson	16 1 25	4 2 2	1	"
" ...	" ...	5525	15.11.86	15	J. McKenzie and C. H. Nagel	7 1 38	1 17 6	1	Melbourne
Leases under "The Mining on Private Property Act 1884."									
Ballaarat ...	Ballaarat ...	495	1.11.86	11	The Last Chance Tribute M. Co. No Liability	0 1 12½	4 0 0	1	Ballaarat
Maryborough ...	Maryborough ...	548	1.11.86	15	J. Fay ...	225 3 27	5 13 0	1	Maryborough
" ...	" ...	549	1.11.86	10	H. Harse ...	57 3 0	4 0 0	1	"
Pumping Lease.									
Sandhurst ...	Rushworth ...	11	8.11.86	1	A. D. Jeffrey ...	0 1 27	5 0 0	1	Echuca

<sup>1</sup> Issued in lieu of Nos. 2284 and 2372, surrendered. Fine, £2.

<sup>2</sup> Issued in lieu of Nos. 680 and 748, surrendered. Fine, £2.

Office of Mines,  
Melbourne, 24th November 1886.

D. GILLIES,  
Minister of Mines.

## APPLICATION FOR A WATER-RIGHT LICENSE.

IN pursuance of the Act of Parliament 29 Victoria No. 291, it is hereby notified that, after the expiration of one month from the date hereof, it is intended to grant the Water-right License undermentioned, for the full term of one year, and from year to year thereafter (not exceeding in the whole fifteen years), subject to the right of the Governor to revoke such license and to resume possession of the land at the expiration of any year—after the first year—upon three months' notice being given to the licensee, and subject also to such other special conditions as may be necessary.

## SCHEDULE.

Applicant's Name.	No. of Application.	No. of License.	Area.	Quantity of Water to be diverted per diem.	Locality, &c.	Annual Rent.
			A. R. P.	Gallons.		£
H. Thorn. New Bendigo Q. M. Co. No Liability	1	549	0 3 5	19,178	St. Arnaud ... Water Race	3

Office of Mines,  
Melbourne, 26th November 1886.

D. GILLIES,  
Minister of Mines.



## PROSPECTING BOARDS.

THE Chairmen of the Ararat, Ballarat, Beechworth, Castlemaine, Gippsland, Maryborough, and Sandhurst Mining Boards have been requested to convene special meetings of their respective boards, on Wednesday the 1st December next, for the purpose of electing one member of each board as a member of the local Prospecting Board of the district.

G. W. LANGTREE,  
Secretary for Mines and Water Supply.  
Department of Mines and Water Supply,  
Melbourne, 1st November 1886.

## PROSPECTING BOARDS FOR MINING DISTRICTS.

THE election of members for the local Prospecting Boards for the various Mining Districts will take place on the 1st December next, at the following places, viz.:—

- At Stawell Court House, for the Ararat Mining District.
- At Ballarat Town Hall, for the Ballarat Mining District.
- At Beechworth Court House, for the Beechworth Mining District.
- At Castlemaine Court House, for the Castlemaine Mining District.
- At Sale Borough Chambers, for the Gippsland Mining District.
- At Maryborough Court House, for the Maryborough Mining District.
- At Sandhurst Warden's Court House, for the Sandhurst Mining District.

The hours fixed for election are as under:—

- For election of representative by Mine-owners' Association or by mining managers, at 10 a.m.
- For election of representative by municipalities, at 3 p.m.
- For election of representative by branches of the Amalgamated Miners' Association, at 4 p.m.

G. W. LANGTREE,  
Secretary for Mines and Water Supply.  
Department of Mines and Water Supply,  
Melbourne, 1st November 1886.

## LODDON UNITED WATER TRUST.

THE Governor in Council has approved of the subjoined Regulations, made in pursuance of *The Victorian Water Conservation Act 1881* (No. 716, sec. 44).

THE Commissioners of the Loddon United Water Trust, in pursuance of powers conferred by section 44 of *The Victorian Water Conservation Act 1881*, do make the following Regulations:—

## REGULATION No. 1.

Regulation for the imposing, levying, and receiving all rates for the year 1886 on all the rateable property in that portion of the Loddon United Water Trust District of which notice has been given that the same has been supplied with water under the provisions of *The Victorian Water Conservation Act 1883*, and which notice was published in the *Government Gazette* of 13th August 1886.

And whereas the Governor in Council has, by an Order made the 2nd August 1886, under the provisions of section 93 of *The Victorian Water Conservation Act 1883*, divided the Loddon United Waterworks District into divisions, and has directed that the rates necessary for paying interest on all moneys borrowed by the Loddon United Water Trust for the construction and maintenance of their works, or to meet any other expenses in connection therewith, shall be levied only in the following divisions, viz.:—The Shire of Marong Division, the Shire of East Loddon Division, the Shire of Gordon East Division, the Shire of Gordon West Division; and the Shire of Korong Division; and has further directed that such rates shall be levied differentially as between such several divisions.

Now therefore the Commissioners of the said Loddon United Water Trust do hereby make the following rates for the year 1886 on all the rateable property in the following divisions of the Loddon United Waterworks District, according to the valuation for the time being of all lands and tenements for the municipal rates of the shires within which such divisions are situated respectively, that is to say:—On rateable property within the Shire of Marong Division, a rate of Sixpence in the pound sterling of such valuation; on rateable property within the Shire of Korong Division, a rate of Sixpence in the pound sterling of such valuation.

Such rates are hereby made payable on the twentieth day of November 1886.

Such person or persons as the Commissioners of the said Trust may from time to time appoint for that purpose shall be authorized to demand and receive the said rates.

The foregoing Regulation No. 1 was made by the Commissioners of the Loddon United Water Trust, under and by virtue of section 44 of *The Victorian Water Conservation Act 1881*, this eighteenth day of September 1886.

The seal of the said Trust was affixed hereto in the presence of—

(L.S.) DAVID COUTTS, Chairman.  
JOSEPH BELL, Secretary.

## REGULATION No. 2.

1. All water supplied from the works of the Trust for the irrigation of land shall be paid for by measure. All measurements of water shall be by gauges of form and pattern approved by the Trust, and fixed under the direction and to the satisfaction of the officer appointed by the Trust for that purpose. The registration of the quantities of water delivered shall be made by the Trust's officers,

2. No irrigation outlet or other outlet from any of the channels or works of the Trust shall be constructed until the occupier of the land to be supplied from such outlet has entered into an agreement with the Trust for the purchase of water, and has received authority in writing from the Trust to construct such outlet.

3. Every outlet for the supply of water for irrigation shall be constructed under the supervision and to the satisfaction of the Trust, or of its duly authorized officer; and shall have a proper gauge fixed therein to indicate the quantity of water passing through such outlet.

4. Before constructing any outlet, the owner or occupier (as the case may be) of the land to be supplied therefrom shall give notice to the superintending officer of the Trust, and receive his authority in writing to construct such outlet.

5. No person shall construct any outlet from the works of the Trust without the written authority of the Trust, or otherwise than under the supervision and to the satisfaction of the authorized officer of the Trust. And any person who shall construct any such outlet without the authority of the Trust, or without the supervision of the authorized officer of the Trust, or in any manner other than that authorized by such officer, shall be deemed to have committed a breach of this regulation, and shall be liable to a penalty of Five pounds for every such breach.

6. The rate or price to be paid for water delivered from the works of the Trust for irrigation purposes shall be Sevenpence and one halfpenny per inch per acre, payable in advance.

7. All persons agreeing to take water from the works of the Trust shall take delivery thereof through their respective outlets at such times, in such order, and in such manner as the Trust shall direct. No person shall be supplied with a less quantity of water than is equal to the value of Two pounds sterling; and the delivery of water shall be continued on Sundays as well as on ordinary working days.

8. Every person agreeing to take water from the works of the Trust shall receive notification of the dates and quantities in which it will be delivered to him.

9. The outlets for the delivery of water shall be opened only by the authorized officers of the Trust, and no person other than such officers shall under any circumstances open any such outlet, or otherwise do any act that may permit of the escape of water from the channels or works.

10. Any person not being a duly authorized officer of the Trust who shall open any irrigation outlets or do any act that may cause the escape of water from the channels or works of the Trust shall be guilty of a breach of this regulation, and shall be liable to a penalty of Five pounds for every such breach.

11. No person shall injure or damage any of the works of the Trust, or waste or defile the water therein; and any person who shall injure or damage such works or any part thereof, or waste or defile the water contained therein, shall be deemed to be guilty of a breach of this regulation, and shall be liable to a penalty of Five pounds for every such breach.

12. In the event of the Trust being unable, through failure of the works or from any other cause, to deliver or supply water to persons who it shall have agreed to supply, such persons shall be entitled to a rebate of the price agreed to be paid for such water. But the Trust shall not be answerable for any damage which may have been sustained by any person by reason of such failure or non-delivery.

13. The foregoing regulations shall not apply to gardens of less than five acres in extent.

The foregoing regulation was made by the Commissioners of the Loddon United Water Trust, under and by virtue of section 44 of *The Victorian Water Conservation Act 1881*, this eighteenth day of September 1886.

The Seal of the said Trust was affixed hereto in the presence of—

(L.S.) DAVID COUTTS, Chairman.  
JOSEPH BELL, Secretary.

Approved by the Governor in Council  
the 1st November 1886.

ROB. WADSWORTH,  
Clerk of the Executive Council.

## TRAGOWEL PLAINS IRRIGATION TRUST.—LOAN.

WHEREAS by section numbered One hundred and twelve (112) of *The Victorian Water Conservation Act 1883*, No. 778, it is enacted that for the purpose of providing for the expenditure necessary for the payment of such accounts as are chargeable to any loan made to a Waterworks or Irrigation Trust until such expenditure is recouped from such loan, it shall be lawful for such Waterworks or Irrigation Trust from time to time to borrow, pay off, and re-borrow so often as they think fit any sum or sums of money from any bank; provided that the total amount of the sums owing at any one time by any Waterworks or Irrigation Trust shall not exceed such amount, being not more than Five hundred pounds, as may be fixed by the Governor in Council: I therefore recommend His Excellency the Governor in Council to approve of the application of the Tragowel Plains Irrigation Trust for permission to borrow, pay off, and re-borrow so often as it thinks fit from the National Bank of Australasia a sum of money not exceeding Five hundred pounds (£500) sterling.

ALFRED DEAKIN,  
Minister of Water Supply.

Department of Water Supply,  
Melbourne, 22nd November 1886.

Approved by the Governor in Council  
the 22nd November 1886.

ROB. WADSWORTH,  
Clerk of the Executive Council.

## VICTORIAN MILITARY FORCES.—REGULATIONS.

At the Executive Council Chamber, Melbourne, the twenty-second day of November 1886.

PRESENT:

His Excellency the Governor.

Mr. Gillies	Mr. Lorimer
Mr. Deakin	Mr. Dow
Mr. Wrixon	Mr. Nimmo.
Mr. Pearson	

**W**HEREAS by *The Discipline Act 1870* it was provided that the Governor in Council might make rules and regulations for the employment, removal, or dismissal, and for the better government of persons engaged by virtue of the said Act, and for enforcing good order and discipline among them, and otherwise carrying out the said Act, and from time to time annul, alter, or amend the same and substitute others in lieu thereof: Now therefore His Excellency the Governor of Victoria, with the advice of the Executive Council thereof, doth hereby make the following additions to the Regulations for the Victorian Military Forces, that is to say:—

ADDITION TO PART II., SECTION X., VICTORIAN MILITARY REGULATIONS.

Page 27, after paragraph headed "Officers," add—

*Mounted Rifles.*

OFFICERS.

- (1.) *Jacket.*—Khaki cloth, special pattern, with crimson facings, braided as on shell jacket in Imperial Army. Special pattern shoulder straps, both in full and undress.
- (2.) *Head Dress.*—Soft-felt hat, grey, looped at right side to brass lion's head. Grey three-plait puggaree.
- (3.) *Pantaloon.*—Drab, cord, no buttons shewing.
- (4.) *Trousers.*—Khaki. Same material as jacket. Laced as for infantry.
- (5.) *Sword.*—As for cavalry.
- (6.) *Sword Knot.*—Brown leather.
- (7.) *Boots.*—Knee, brown leather.
- (8.) *Spurs.*—As for cavalry and artillery.
- (9.) *Sword-belt.*—Same Brown pattern.
- (10.) *Pouch and Belt.*—Brown leather, special pattern.
- (11.) *Gloves.*—Brown leather gauntlets.

Page 28, after paragraph headed "Infantry," add—

*Mounted Rifles.*

NON-COMMISSIONED OFFICERS AND MEN.

- (1.) *Jacket.*—Khaki cloth, special pattern, with crimson facings.
- (2.) *Head Dress.*—As for officers.
- (3.) *Pantaloon.*—As for officers.
- (4.) *Leggings.*—Brown leather.
- (5.) *Boots.*—Lace or ankle.
- (6.) *Spurs.*—Short neck, hunting—steel.

PART IV., SECTION I., PARAGRAPH 30, PAGE 42.

After the word "Corps" add the words "or portion of Corps." Add at the end of the paragraph "a district comprises the area in which are situated the registered abodes of members of a "corps."

And the Honorable James Lorimer, Her Majesty's Minister of Defence for Victoria, shall give the necessary directions herein accordingly.

ROB. WADSWORTH,  
Clerk of the Executive Council.

CUSTOMS ACT 1883.

**T**HE following Orders of the Commissioner of Trade and Customs are published for general information, and for the guidance of officers of the department.

A. W. MUSGROVE,  
Secretary for Trade and Customs.

Department of Trade and Customs,  
Melbourne, 24th November 1886.

CUSTOMS ACT 1883.—SECTIONS 29, 77, 82, 83, 84, 99, 100.

The attention of officers of this department is drawn to the sections of *The Customs Act 1883* noted above, and I have to direct that, in future, all declarations must be made in conformity with the law by the importers or their agents, clerks, or attorneys, &c., in the presence of the proper officers, and on no account must any declaration be received which is not so made.

Particular attention is also drawn to section 100, and officers are directed to satisfy themselves that all persons making declarations are properly entitled to do so.

Any breach of this law will be severely dealt with.

W. F. WALKER.

Commissioner of Trade and Customs.  
Department of Trade and Customs,  
16th November 1886.

SECTIONS MENTIONED ABOVE.

29. \* \* \* \* \*

Provided always that any person or any persons in co-partnership may with the approval of the Commissioner appoint a clerk or servant to transact such business on his or their behalf, and the name residence and date of appointment of such clerk or servant shall thereupon be endorsed on the license of such person or persons and shall be signed by him or them in the presence of and attested by the collector at the port for which such license is granted, and all such appointments shall be recorded in a register to be kept at the Custom House for that purpose, and no person shall act as such clerk or servant unless so appointed endorsed and recorded, nor act for or on behalf of any other than the

person or persons so appointing him, and every such appointment may be revoked by the Commissioner at any time by an order.

77. In all cases where a duty is imposed on any goods imported *ad valorem* or according to the true and real value of such goods such value shall be verified at the time of entry by the production of the genuine invoice and by the declaration of the importer of such goods or his authorized agent in manner and form following (that is to say):—

Port of

I A.B. do hereby declare that the invoice now produced is the genuine invoice of the goods mentioned in the entry and contained in the packages [here specify the several packages and describe the several marks and numbers (as the case may be)] and that the value of such goods mentioned in the said entry and invoice at the time of shipment was the fair market value of such goods in the principal markets of the country whence the same were exported.

Witness my hand this                      day of                      One thousand eight hundred and                      A.B.

The above declaration signed the                      day of                      in the presence of                      C.D.,

Collector (or other proper officer).

And such declaration shall be filled in and shall be verified by the signature of the importer or of his authorized agent in the presence of the collector or other proper officer at the port of importation.

82. The Commissioner may, by order to be published in the *Government Gazette*, require the production at the time of entry of any goods liable to a fixed rate of duty of the genuine invoice relating to such goods, and may direct that any such invoice shall be verified on the entry of such goods by a declaration of the importer or of his duly authorized agent in such form as the Commissioners shall approve.

83. The Commissioner may from time to time by order to be published in the *Government Gazette* prescribe or vary the form of declaration to be subscribed by any person on the entry of any goods.

84. Any declaration made under any law now or hereafter in force relating to the customs by any shipping clerk or known employe of any importer or owner of goods or merchant shall be held to have been made with the knowledge and consent of such importer or owner of goods or merchant unless the contrary be proved, and in any prosecution for a false declaration the importer owner of goods or person in whose behalf any declaration may have been made shall be liable to any money penalties imposed by any Customs law for a false declaration as fully and effectually as if such declaration had been made by himself.

99. If at any port where persons acting as agents for transacting any business relating to the clearance of any ship or goods or baggage shall be required to be licensed, any person not so licensed or not being the duly appointed clerk to any person so licensed shall act as such agent or clerk, or if any person whether so licensed or appointed or not shall make or cause to be made entry of any goods without being duly authorized for that purpose by the proprietor or consignee of such goods, every such person shall for every such offence forfeit a sum not exceeding Fifty pounds, but no such penalty shall extend to any person authorized by law to pass entries nor to any merchant importer or consignee of any goods acting himself in respect thereof or any clerk or servant exclusively employed by him or by any such persons in co-partnership.

100. Whenever any person shall make application to any officer of the Customs to transact any business on behalf of any other person such officer may require of the person so applying to produce a written authority from the person on whose behalf such application shall be made, and in default of the production of such authority refuse to transact such business.

IRON AND STEEL.

With reference to a recent order, the Commissioner of Trade and Customs now directs that in every case in the tariff where the word "iron" is used such word shall be held to include steel, and *vice versa*.

Former orders on this point are therefore cancelled.

A. W. MUSGROVE,  
Secretary for Trade and Customs.

HOP AROMA.

The officers of Customs are hereby instructed that the essence known as "Hop Aroma" comes under the prohibitions in Section 50 of *The Customs Act 1883*, and must on no account be admitted to duty.

W. F. WALKER,  
Commissioner of Trade and Customs.

FISHERIES ACT AMENDMENT ACT 1878.

NOTICE.

**I**N accordance with the provisions of the 4th clause of *The Fisheries Act Amendment Act 1878*, it is hereby notified for general information that it is intended at the expiration of one month from the date of this notice appearing in the *Government Gazette*, to move His Excellency the Governor in Council under the powers conferred by the 3rd clause of the said Act, to make a proclamation prohibiting the use of any trammel, trawl, or other net or engine, whether fixed or unfixed, in fishing over the ground described below, viz.:—

One quarter of a mile on each side of the St. Kilda Pier, and one half mile to seaward.

W. F. WALKER,  
Commissioner of Trade and Customs.

Department of Trade and Customs,  
November 1886.

## CONTRACTS ACCEPTED—(Series 1886-87.)

Serial No.	Purpose, No. of Tenders, and Particulars of Contract.	Amount.	Name for Approval.	Charged against Vote or Fund.	Authorized according to Regulations on the date stated.
2243	OFFICES, Etc.—(5)—Supply of firewood to the Ararat Lunatic Asylum, in such quantities as may be ordered, to 30th September 1887—Firewood (box and gun), in 4-feet billets, at 5s. 5d. per ton of 40 cubic feet	Rates ...	John Freeman ...	Contingencies, 1886-87	D. Gillies. 24.11.86
2244	PRISONERS—Contract for prisoners' rations in lock-up, to 30th June 1887, recommended to be accepted at per ration, No. 7, 10d.; No. 8, 1s.— (1)—Bourke District—Yarra Flats ...	Ditto ...	Joseph Smedley ...	Ditto ...	
	RAILWAYS—	£ s. d.			P. P. Laber-touche, by order of the Railways Commissioners. 24.11.86.
2245	(4)—Erection of sheep and cattle yards, &c., at Tinamba Station	206 17 3	J. C. Kellock ...	Loan 845, Item 1, Act 821	
2246	(5)—Erection of sheep and cattle yards, &c., at Maffra Station	237 19 9	J. C. Kellock ...	Ditto ...	
2247	(5)—Manufacture of sluice-valves, millcocks, covers, and keys	514 5 0	J. Danks and Son ...	Votes and Loans as required	
2248	(6)—Forming and metalling roads, &c., Glenroy Station	450 6 0	Woodruff and Crosbie	Loan 845, Item 1, Act 860	
2249	(2)—Erection of platform walls, Horsham Station	330 18 0	J. Fraser ...	Loan 845, Item 1, Act 821	
2250	(8)—Forming and metalling road, &c., Caulfield Station	370 15 0	Rumpf and Son ...	Ditto ...	
2251	(6)—Erection of station buildings at Boort...	377 10 4	Condy and Boobier	Loan 717, Item 1, Act 776, cl. 2 Act 682	
2252	(5)—Supply of 5,000 posts and 10,000 rails ...	397 7 6	T. Burnett ...	Votes and Loans as required	
2253	(10)—Supply of 24 closets ...	100 16 0	W. Boyne ...	Ditto ...	
2254	(8)—Manufacture of 250 medium open goods wagons	18,937 10 0	R. Hudson ...	Act 879 ...	
2255	Supply of 350 tons firewood at Geornong, at 6s. per ton	Rates ...	W. Hayes ...	Vote 94 of 1886-87 ...	
	WORKS, Etc.—	£ s. d.			John Nimmo. 18.11.86.
2256	(4)—Additions, alterations, repairs, and painting at Flinders and Stoney Creek Jetties, Western Port	174 10 0	John Inglis and Co. <sup>1</sup>	71/1/4. Repairs and Additions to Wharfs, &c.	
2257	(3)—New police quarters (brick), Police Station, Palmerston, Gippsland	518 13 6	Wm. McKerrow <sup>1</sup>	71/2/1. Police Buildings	
2258	(7)—New police station, Charlton ...	1,020 17 6	Matthias Kortum <sup>1</sup>	Ditto ...	
2259	(5)—Alterations to gaol for reception of lunatics, Ararat	229 9 10	John Barnes ...	71/4/1. Lunatic Asylums	

<sup>1</sup> Fulfilled previous contracts satisfactorily.

NOTE.—Contract No. 694 (*Gazette*, 1886, page 1782), for the supply of Prisoners' Rations at Romsey, Bourke District, is recommended to be transferred from Wm. J. Lander to Eliza Lander.

*Corrigendum*.—Railways.—All balances of Contracts for Rolling Stock gazetted against Act 821 to be charged to Act 879.

Melbourne, 26th November 1886.

## ORDERS IN COUNCIL.—(Series 1886-87.)

Serial No.	Purpose and Particulars.	Amount.	Name for Approval.	Charged against Vote or Fund.	Authority.
		£ s. d.			
2260	MINES— 592 feet $3\frac{1}{2}$ tubes ... 2,016 " 2 $\frac{1}{2}$ tubes ... 2,002 " 4 tubes ... 238 plugs ...	705 1 4	T. J. MacWilliam ...	Division 80, No. 1. Prospecting for Gold	Approved by the Governor in Council, 15th November 1886.—Rob. Wadsworth, Clerk of the Executive Council.
	WORKS, Etc.—Approved by the Governor in Council that the undermentioned services be performed without tenders being advertised for the same, by day labor, and the purchase of any materials which may be necessary, viz:—				
2261	Dredging operations, snagging, and other harbor and river improvements in the colony outside the jurisdiction of the Melbourne Harbor Trust, including repairs to and stores for steam dredges and other plant, the landing and spreading of silt, and surveys, borings, &c.	16,000 0 0	...	71/1/1. Dredging Operations	Approved by the Governor in Council, 25th November 1886.—Rob. Wadsworth, Clerk of the Executive Council.
2262	Towards clearing the River Goulburn and Murray	3,000 0 0	...	71/1/2. Towards Clearing River Goulburn, &c.	
2263	Towards removal of reefs in the River Yarra	12,000 0 0	...	71/1/6. Towards Removal of Reef	

Melbourne, 26th November 1886.

## APPROACHING LAND SALES.

**S**ALES of Crown Lands in Fee-simple to be held at the under-mentioned places and dates, viz. :—

	No. of Gazette.		No. of Gazette.
Bairnsdale—		Melbourne—	
Wednesday, 1 Dec. ...	117	Tuesday, 30 Nov. ...	117
Beechworth—		Tuesday, 14 Dec. ...	122
Wednesday, 8 Dec. ...	120	Sandhurst—	
Benalla—		Tuesday, 21 Dec. ...	124
Wednesday, 29 Dec. ...	126	Shepparton—	
Camperdown—		Friday, 17 Dec. ...	122
Tuesday, 7 Dec. ...	120	Shepparton (Supplemen- tary)—	
Castlemaine—		Friday, 17 Dec. ...	124
Tuesday, 14 Dec. ...	122	St. Arnaud—	
Daylesford—		Friday, 17 Dec. ...	122
Tuesday, 4 Jan. 1887	126	Warracknabeal—	
Echuca—		Wednesday, 1 Dec. ...	117
Wednesday, 22 Dec. ...	124	Wodonga—	
Geelong—		Thursday, 9 Dec. ...	120
Tuesday, 14 Dec. ...	122	Yarrawonga—	
		Wednesday, 22 Dec. ...	124

Lands and Survey Office, Melbourne.

## SALES (Nos. 6447 AND 6448) OF CROWN LANDS IN FEE SIMPLE.

HIS Excellency the Governor, with the advice of the Executive Council, has been pleased to direct that sales by auction of the undermentioned Crown Lands be holden at the times and places stated hereunder, and that such lands be offered for sale in the lots hereinafter specified, and at the upset price fixed to each lot respectively.

The lands will be sold in fee-simple, and subject to the covenants, conditions, exceptions, and regulations directed by the Governor in Council by an Order in Council dated the 17th day of March 1885, and published in the *Government Gazette* of the 20th March 1885, page 817.

A deposit of one-fourth the price at which each lot is sold must be paid by the purchaser at the time of sale, and all such payments shall be made only in gold, silver, or bank notes, or cheques approved of by the receiver and paymaster, and the residue of such price will be payable in twelve (12) equal instalments on the last day of each successive period of three (3) months from the time of sale, or, if the purchaser choose, at any earlier time or times, being one of such last days of any of the periods of three (3) months stated above; such residue of payment will bear interest at the rate of six (6) per centum per annum, to be computed from the time of sale to the time of payment of such residue or instalment of such residue.

The Governor in Council may, if he think fit, register the transfer of the interest of any purchaser of an allotment sold by public auction prior to the final payment of the purchase-money being made. The fee for such registration shall be One pound eleven shillings and sixpence.

JNO. L. DOW,

Commissioner of Crown Lands and Survey.

Office of Lands and Survey.

Melbourne, 25th November 1886.

**B**ENALLA.—Sale (No. 6447) at HALF-PAST ELEVEN o'clock a.m. on WEDNESDAY the 29th DECEMBER 1886, at the COURT HOUSE, Benalla. To be conducted by the LAND OFFICER. Auctioneers: Messrs. WATTS AND McBEAN.

## TOWN LOTS.

BENALLA, PARISH OF BENALLA, COUNTY OF DELATITE.

*In the township.*

- Upset price 5*l.* 10*s.* per lot.—Charge for survey 1*l.*
- Lot 1. Area 1*r.* 32*p.*, allotment 3, section 19.
- Lot 2. Area 1*r.* 32*p.*, allotment 4, section 19.
- Lot 3. Area 1*r.* 32*p.*, allotment 5, section 19.
- Lot 4. Area 1*r.* 32*p.*, allotment 6, section 19.
- Lot 5. Area 1*r.* 32*p.*, allotment 7, section 19.
- Lot 6. Area 1*r.* 32*p.*, allotment 8, section 19.
- Upset price 8*l.* per lot.—Charge for survey 1*l.*
- Lot 7. Area 1*a.*, allotment 1, section 22.
- Upset price 6*l.* 10*s.* per lot.—Charge for survey 1*l.*
- Lot 8. Area 3*r.* 7*p.*, allotment 2, section 22.
- Upset price 12*l.* per lot.—Charge for survey 1*l.*
- Lot 9. Area 1*a.* 2*r.* 26*p.*, allotment 3, section 22.
- Upset price 50*l.* per lot.—Charge for survey 1*l.*
- Lot 10. Area 1*r.* 32*p.*, allotment 2, section A.
- Upset price 7*l.* 5*s.* per lot.—Charge for survey 1*l.*
- Lot 11. Area 1*r.* 32*p.*, allotment 6, section 20.
- Lot 12. Area 1*r.* 32*p.*, allotment 7, section 20.
- Lot 13. Area 1*r.* 32*p.*, allotment 8, section 20.
- Lot 14. Area 1*r.* 32*p.*, allotment 9, section 20.
- Lot 15. Area 1*r.* 32*p.*, allotment 10, section 20.
- Lot 16. Area 1*r.* 32*p.*, allotment 4, section 20.
- Lot 17. Area 1*r.* 32*p.*, allotment 5, section 20.
- Upset price 5*l.* per lot.—Charge for survey 1*l.*
- Lot 18. Area 2*r.*, allotment 9, section 3.
- Lot 19. Area 2*r.*, allotment 10, section 3.
- Lot 20. Area 2*r.*, allotment 11, section 3.
- Upset price 11*l.* per lot.—Charge for survey 1*l.*
- Lot 21. Area 1*a.* 0*r.* 32*p.*, allotment 6, section 23.
- Upset price 9*l.* per lot.—Charge for survey 1*l.*
- Lot 22. Area 3*r.* 23*p.*, allotment 7, section 23.

GLENROWEN, PARISH OF GLENROWEN, COUNTY OF DELATITE.

*In the township.*

- Upset price 2*l.* per lot.—Charge for survey 1*l.*
- Lot 23. Area 34*p.*, allotment 1, section 23.
- Lot 24. Area 34*p.*, allotment 2, section 23.
- Lot 25. Area 34*p.*, allotment 3, section 23.
- Lot 26. Area 34*p.*, allotment 4, section 23.

STRATHBOGIE, PARISH OF WONDODMAROOK, COUNTY OF DELATITE.

*In the township.*

- Upset price 6*l.* per lot.—Charge for survey 1*l.*
- Lot 27. Area 3*r.* 2*p.*, allotment 2, section A.
- Upset price 6*l.* 10*s.* per lot.—Charge for survey 1*l.*
- Lot 28. Area 3*r.* 9*p.*, allotment 3, section A.
- Upset price 7*l.* per lot.—Charge for survey 1*l.*
- Lot 29. Area 3*r.* 24*p.*, allotment 6, section A.
- Upset price 5*l.* 15*s.* per lot.—Charge for survey 1*l.*
- Lot 30. Area 2*r.* 33*p.*, allotment 10, section A.
- Upset price 9*l.* 5*s.* per lot.—Charge for survey 1*l.*
- Lot 31. Area 1*a.* 0*r.* 26*p.*, allotment 1, section B.

VIOLET TOWN, PARISH OF SHADFORTH, COUNTY OF DELATITE.

*In the township.*

- Upset price 10*l.* per lot.—Charge for survey 1*l.*
- Lot 32. Area 1*a.* 0*r.* 3*p.*, allotment 6, section 17.
- Lot 33. Area 1*a.* 0*r.* 3*p.*, allotment 10, section 17.
- Lot 34. Area 1*a.* 0*r.* 3*p.*, allotment 13, section 17.

## COUNTRY AND SPECIAL LOTS.

PARISH OF MOKOAN, COUNTY OF MOIRA.

*A former 110th section reserve, adjoining the holding of Mr. H. Moroney.*

- Upset price 2*l.* per acre.—Charge for survey 1*l.* 10*s.*
- Lot 35. Area 30*a.*, allotment 34*c.*

PARISH OF SAMARIA, COUNTY OF DELATITE.

*The rural store site of Mr. Thomas Hammond.*

- Upset price 9*l.* per lot.—Charge for survey 2*l.* 3*s.*
- Lot 36. Area 2*a.* 3*r.* 38*p.*, allotment 57*b.* Valuation 300*l.*

PARISH OF WARRENBAYNE, COUNTY OF DELATITE.

*The forfeited leasehold of Mr. George Coates, adjoining the holdings of Messrs. J. T. Hill and T. Welsh.*

- Upset price 1*l.* 10*s.* per acre.—Charge for survey 3*l.* 8*s.*
- Lot 37. Area 68*a.*, allotment 60. Valuation 47*l.*

**D**AYLESFORD.—Sale (No. 6448) at HALF-PAST ELEVEN o'clock a.m. on TUESDAY the 4th JANUARY 1887, at the COURT HOUSE, Daylesford. To be conducted by the LAND OFFICER.

## TOWN LOTS.

BOROUGH OF DAYLESFORD, PARISH OF WOMBAT, COUNTY OF TALBOT.

*At the site of the improvements of Mrs. Ann Rourke.*

- Upset price 15*l.* per lot.—Charge for survey 2*l.*
- Lot 1. Area 1*r.* 39 3-5*p.*, allotments 48 and 49, section 37. Valuation 100*l.*

*At the site of the improvements of Mr. James Dolphin, jun.*

- Upset price 6*l.* per lot.—Charge for survey 1*l.*
- Lot 2. Area 1*r.* 5 3-5*p.*, allotment 18, section 2*a.* Valuation 75*l.*
- Upset price 6*l.* 5*s.* per lot.—Charge for survey 1*l.*
- Lot 3. Area 1*r.* 9 4-5*p.*, allotment 2, section 2*c.* One month allowed to remove fencing.
- Upset price 6*l.* 15*s.* per lot.—Charge for survey 1*l.*
- Lot 4. Area 1*r.* 14 2-5*p.*, allotment 16, section 2*b.* One month allowed to remove fencing.

LYONVILLE, PARISH OF BULLARTO, COUNTY OF TALBOT.

*At the site of the improvements of Mr. Jas. A. De Morton.*

- Upset price 8*l.* 10*s.* per lot.—Charge for survey 1*l.*
- Lot 5. Area 1*r.* 27*p.*, allotment 3, section 10. Valuation 55*l.*

*At the site of the improvements of Mr. William A. Furlong.*

- Upset price 16*l.* 5*s.* per lot.—Charge for survey 1*l.*
- Lot 6. Area 1*a.* 1*r.* 16*p.*, allotment 2, section 7. Valuation 42*l.*

*The site of the Wesleyan Methodist Church.*

- Upset price 4*l.* per lot.—Charge for survey 1*l.*
- Lot 7. Area 1*r.* 7 1-2*p.*, allotment 7, section 9. Valuation 65*l.*

*At the site of the improvements of Mr. Thomas Ettridge.*

- Upset price 5*l.* 15*s.* per lot.—Charge for survey 1*l.*
- Lot 8. Area 1*r.* 21 4-10*p.*, allotment 2, section 5. Two months allowed to remove improvements.
- Upset price 6*l.* per lot.—Charge for survey 1*l.*
- Lot 9. Area 1*r.* 25*p.*, allotment 4, section 5. Two months allowed to remove improvements.

*In the township.*

- Upset price 16*l.* 5*s.* per lot.—Charge for survey 1*l.*
- Lot 10. Area 1*a.* 1*r.* 16*p.*, allotment 3, section 3.

## SPECIAL LOTS.

PARISH OF BULLARTO, COUNTY OF TALBOT.

*At the sites of Mr. William Stephen's and Miss Stephen's improvements, at Little Hampton.*

- Upset price 12*l.* per lot.—Charge for survey 2*l.* 11*s.*
- Lot 11. Area 1*a.*, allotment 9*c.* Valuation 35*l.*
- Lot 12. Area 1*a.*, allotment 9*b.* One month allowed to remove fencing.

PARISH OF KORWEINGUBOORA, COUNTY OF GRANT.

*The former selection of Mr. Thomas Bowen.*

- Upset price 1*l.* 0*s.* 6*d.* per acre.—Charge for survey 3*l.* 11*s.*
- Lot 13. Area 16*a.* 2*r.* 23*p.*, allotment 4, section 2. Valuation 66*l.*

# LANDS TEMPORARILY RESERVED FROM SALE, ETC.

IN pursuance of the provisions of *The Land Act 1884* (48 Vict. No. 812, §.10 and 13): Notice is hereby given that the Governor, with the advice of the Executive Council, has reserved, temporarily, from sale and leasing, and from having a license granted in respect thereof, and has also (unless where otherwise stated) excepted from occupation for mining purposes or for residence or business under any miner's right or business license, in pursuance of the 10th section of the said *Land Act 1884*, the lands hereinafter described, viz.:—

*Pursuant to Orders of 22 November 1886.*

**ARARAT**—Site for Police purposes, also excepted from occupation for residence or business under any miner's right or business license.—Two hundred and fifty acres seventeen perches, county of Ripon, parish of Ararat: Commencing at the north-west angle of allotment 16 of section 18; bounded thence by a road bearing north thirty-four chains seventy-five links; thence by lines bearing respectively N. 50° 30' E. fourteen chains fifty links and north four chains eighty-six links; thence by a road bearing east forty-two chains twenty links; thence by a line and allotments 5, 6, and 9 bearing south forty-eight chains eighty-three links; and thence by a road, a line, and allotments 14, 15, and 16 bearing west fifty-three chains thirty-nine links to the point of commencement.—(A.149<sup>(9)</sup>) (86.P.18937.)

**BUNYIP**—Site for a Cemetery, also excepted from occupation for residence or business under any miner's right or business license.—Ten acres, county of Mornington, parish of Bunyip: Commencing at the north-west angle of the site, being a point bearing south five chains from the south-west angle of allotment 30; bounded thence by roads bearing respectively east ten chains, south ten chains, west ten chains, and north ten chains to the point of commencement.—(L.P.11) (86.C.43824.)

**CANNUM AND YELLANGIP**—Site for Conservation of Water, also excepted from occupation for residence or business under any miner's right or business license.—Forty-five acres, county of Borung, parishes of Cannum and Yellangip: Commencing at the south-west angle of allotment 116, parish of Cannum; bounded thence by that allotment and allotment 15, parish of Yellangip, bearing N. 0° 9' E. twenty-two chains fifty links; thence by allotment 14 in the last-named parish bearing N. 89° 51' W. twenty chains; and thence by roads bearing respectively S. 0° 9' W. twenty-two chains fifty links and S. 89° 51' E. twenty chains to the point of commencement.—(C.417<sup>(9)</sup>) (86.C.48687.)

**CANNUM**—Site for Conservation of Water, also excepted from occupation for residence or business under any miner's right or business license.—Thirty-nine acres three roods five perches, county of Borung, parish of Cannum, being part of allotment 65: Commencing at the north-west angle of the allotment; bounded thence by the road from Lake Hindmarsh bearing S. 59° 51' E. thirty chains eight links; thence by a road bearing S. 0° 9' W. one chain sixty-seven links; thence by a road bearing N. 89° 51' W. eleven chains, S. 0° 9' W. seven chains, and S. 89° 51' E. nine chains seventy-six links; thence by the Free Library reserve bearing S. 0° 9' W. two chains twenty-four links; thence by allotment 107 bearing west twenty-three chains seventy-four links; and thence by allotment 105 bearing north twenty-six chains one link to the point of commencement.—(C.417<sup>(9)</sup>) (86.C.48687.)

**CANNUM**—Site for Conservation of Water, also excepted from occupation for residence or business under any miner's right or business license.—Seventy acres, county of Borung, parish of Cannum, being allotment 45: Commencing at the south-east angle of the allotment; bounded thence by allotment 44 bearing N. 89° 51' W. twenty chains, N. 0° 9' E. thirty-five chains, and S. 89° 51' E. twenty chains; and thence by a road bearing S. 0° 9' W. thirty-five chains to the point of commencement.—(C.417<sup>(9)</sup>) (86.C.48687.)

**CANNUM**—Site for Conservation of Water, also excepted from occupation for residence or business under any miner's right or business license.—Ten acres, county of Borung, parish of Cannum, being allotment 119A: Commencing at the south-west angle of the allotment; bounded thence by allotment 119 bearing N. 0° 10' E. ten chains, S. 89° 50' E. ten chains, and S. 0° 10' W. ten chains; and thence by a road bearing N. 89° 50' W. ten chains to the point of commencement.—(C.417<sup>(9)</sup>) (86.C.48687.)

**CANNUM**—Site for Conservation of Water, also excepted from occupation for residence or business under any miner's right or business license.—Two hundred and fifteen acres two roods six perches, county of Borung, parish of Cannum, being allotments 93 and 94: Commencing at the south-west angle of allotment 19; bounded thence by that allotment bearing S. 89° 51' E. fifty-six chains sixteen links; thence by allotment 92 bearing S. 0° 9' W. thirty-four chains fifty-one links; thence by a road bearing N. 89° 51' W. seventy-eight chains one link; and thence by a road bearing N. 47° 54' E. twenty-nine chains forty-nine links and N. 0° 15' E. fourteen chains sixty-eight links to the point of commencement.—(C.417<sup>(9)</sup>) (86.C.48687.)

**DIMBOOLA**—Site for Conservation of Water, also excepted from occupation for residence or business under any miner's right or business license.—Two hundred and forty acres thirteen perches, county of Borung, parish of Dimboola, being allotment 6: Commencing at the south-east angle of allotment 5; bounded thence by a road bearing S. 0° 13' E. forty chains; thence by a road and allotments 8 and 9 bearing S. 89° 47' W. sixty chains two links; thence by allotment 7 and a line bearing N. 0° 13' W. forty chains; and thence by allotment 5 aforesaid bearing N. 89° 47' E. sixty chains two links to the point of commencement.—(D.150<sup>(9)</sup>) (86.C.48687.)

**DIMBOOLA**—Site for Conservation of Water, also excepted from occupation for residence or business under any miner's right or business license.—Two hundred and fifty-five acres twenty-six perches, county of Borung, parish of Dimboola, being allotment

46 and part of allotment 45: Commencing at the north-east angle of allotment 48; bounded thence by a road bearing N. 89° 48' E. fifty-five chains fifty-three links; thence by a road bearing S. 0° 12' E. eight chains seven links, and N. 89° 48' E. eight chains seven links; thence by a road bearing S. 0° 12' E. eight chains ninety-four links; thence by the road from Warracknabeal bearing S. 52° 36' W. seventy-nine chains eighty-three links; and thence by allotments 47 and 48 bearing N. 0° 13' W. sixty-five chains twenty-seven links to the point of commencement.—(D.150<sup>(9)</sup>) (86.C.48687.)

**DIMBOOLA**—Site for Conservation of Water, also excepted from occupation for residence or business under any miner's right or business license.—Two hundred and ninety-nine acres three roods thirty-six perches, county of Borung, parish of Dimboola, being allotment 153: Commencing at the north-west angle of allotment 119; bounded thence by that allotment bearing S. 0° 13' E. seventy-eight chains eighty links; thence by a road bearing S. 89° 47' W. nineteen chains seventy-seven links; thence by a road bearing N. 18° 35' W. thirty-eight chains seventy-three links and N. 0° 13' W. forty-two chains seven links; and thence by a road bearing N. 89° 50' W. thirty-one chains ninety-eight links to the point of commencement.—(D.150<sup>(9)</sup>) (86.C.48687.)

**DIMBOOLA**—Site for Conservation of Water, also excepted from occupation for residence or business under any miner's right or business license.—Forty-nine acres three roods thirty-nine perches, county of Borung, parish of Dimboola, being allotment 149: Commencing at the south-east angle of the allotment; bounded thence by lines bearing respectively west twenty-eight chains fifty-two links, north seventeen chains fifty-three links, and east twenty-eight chains fifty-two links; and thence by a road bearing south seventeen chains fifty-three links to the point of commencement.—(D.150<sup>(9)</sup>) (86.C.48687.)

**DIMBOOLA**—Site for Conservation of Water, also excepted from occupation for residence or business under any miner's right or business license.—One hundred and eight acres two roods twenty perches, county of Borung, parish of Dimboola, being allotment 82: Commencing at the south-west angle of allotment 82; bounded thence by that allotment bearing N. 89° 47' E. sixty-two chains sixty-six links; thence by the road from Warracknabeal bearing S. 67° 12' W. fourteen chains five links, S. 58° 17' W. forty-two chains sixty-one links, and S. 47° 17' W. eighteen chains twelve links; and thence by a road bearing N. 0° 13' W. thirty-nine chains eighty-eight links to the point of commencement.—(D.150<sup>(9)</sup>) (86.C.48687.)

**DUNMUNKLE**—Site for Camping and Watering purposes, also excepted from occupation for residence or business under any miner's right or business license.—Fifty acres two roods thirty-six perches, county of Borung, parish of Dunmunkle, being allotment 104: Commencing at the south angle of the allotment; bounded thence by roads bearing respectively north twenty-two chains twenty-three links and east forty-five chains sixty-three links; and thence by the road from Donald bearing S. 64° 2' W. fifty chains seventy-six links to the point of commencement.—(D.180<sup>(9)</sup>) (86.L.12010.)

**EDDINGTON**—Site for Water Supply purposes, also excepted from occupation for residence or business under any miner's right or business license.—Four acres thirty-two perches, county of Talbot, town of Eddington: Commencing at the intersection of the south side of Playfair street and the west side of Owen street; bounded thence by the latter street bearing south seven chains; thence by a line bearing west six chains; thence by Hector street bearing north seven chains; and thence by Playfair street aforesaid bearing east six chains to the point of commencement.—(E.16A) (86.M.43259.)

**FRANKSTON**—Site for Railway purposes, also excepted from occupation for residence or business under any miner's right or business license.—Three roods thirty-six perches, county of Mornington, township of Frankston, being parts of allotments 3, 4, 5, 6, 7, 8, and 10 of section 6: Commencing at the south-east angle of allotment 1; bounded thence by that allotment and allotment 2 bearing N. 20° 44' E. three chains forty-eight links; thence by a line bearing south-easterly seven chains forty-seven links in an arc of a circle whose centre lies nineteen chains north-easterly; and thence by Davey street bearing N. 69° 16' W. six chains fifty-five links to the point of commencement.—(F.87) (86.R.25809.)

**KATYIL**—Site for Conservation of Water, also excepted from occupation for residence or business under any miner's right or business license.—Three hundred and forty-nine acres two roods thirty perches, county of Borung, parish of Katvil, being allotment 30: Commencing at the south-east angle of allotment 41A; bounded thence by a road bearing S. 0° 8' W. fifty-eight chains eighty-six links; thence by allotment 37 bearing N. 89° 52' W. fifty-nine chains forty-one links, and by that allotment and allotment 44 bearing N. 0° 8' E. fifty-eight chains eighty-six links; and thence by allotments 43, 42, 41, and 41A bearing S. 89° 52' E. fifty-nine chains forty-one links to the point of commencement.—(K.142<sup>(9)</sup>) (86.C.48687.)

**KATYIL**—Site for Conservation of Water, also excepted from occupation for residence or business under any miner's right or business license.—Two hundred and forty-one acres two roods thirty-five perches, county of Borung, parish of Katvil, being allotment 89: Commencing at a point on the right bank of the Wimmera River in line with the south boundary of allotment 90; bounded thence by a line and the said allotment bearing N. 89° 50' E. forty chains forty-one links; thence by a road bearing S. 32° 17' E. fifty chains eighty-five links; thence by a road bearing S. 89° 50' W. seventy chains thirty-four links; and thence by the Wimmera River aforesaid downwards to the point of commencement.—(K.142<sup>(9)</sup>) (86.C.48687.)

**KEWELL WEST AND WALLUP**—Site for Conservation of Water, in addition to and adjoining the site temporarily reserved therefor by Order of the 10th December 1884, also excepted from

occupation for residence or business under any miner's right or business license.—Eighteen acres twelve perches, county of Borung, parishes of Kewell West and Wallup, being the land temporarily reserved by Order of the 12th September 1879 as a site for Public purposes: Commencing at a point bearing N. 0° 3' W. one chain from the north-east angle of allotment 81, parish of Kewell West; bounded thence by a road bearing S. 89° 47' W. eleven chains sixty-one links; thence by the existing site bearing N. 25° 17' E. seventeen chains three links and N. 9° 17' E. twenty-six chains sixty-nine links; and thence by a road bearing S. 0° 3' E. forty-one chains seventy links to the point of commencement.—(K.127<sup>(10)</sup>) (W.331<sup>(2)</sup>) (86.C.48687.)

PELLUEBLA.—Site for a Racecourse and other purposes of public recreation, also excepted from occupation for residence or business under any miner's right or business license.—Sixty-five acres one rood thirty-four perches, county of Moira, town of Pelluebla: Commencing at the south-west angle of the Water Supply reserve; bounded thence by that reserve bearing east thirty-five chains twenty-three links; thence by a line bearing south twenty chains; thence by a road bearing west twenty-five chains twenty-three links; thence by a line bearing N. 45° W. fourteen chains fourteen links; and thence by a road bearing north ten chains to the point of commencement.—(P.145A) (86.R.26328.)

WALLUP.—Site for Conservation of Water, also excepted from occupation for residence or business under any miner's right or business license.—One hundred and eighty-three acres one rood, county of Borung, parish of Wallup, being part of allotment 14: Commencing at the north-east angle of allotment 15; bounded thence by that allotment and allotments 16 and 17, bearing N. 89° 49' W. eighty-eight chains eighty-six links; thence by roads bearing respectively N. 0° 11' E. twenty chains seventy-nine links and S. 89° 49' E. eighty-six chains eighty-one links; thence by allotment 14A bearing S. 0° 11' W. four chains and S. 89° 49' E. two chains forty-five links and a half; thence by a road bearing S. 1° 33' W. eleven chains eighty-two links and a half; thence by allotment 14B bearing N. 89° 49' W. four chains thirty-eight links, S. 42° 13' E. five chains thirty-seven links and a half, and S. 89° 49' E. sixty-six links; and thence again by the last-mentioned road bearing S. 1° 33' W. one chain to the point of commencement.—(W.331<sup>(2)</sup>) (86.C.48687.)

WALLUP.—Site for Conservation of Water, also excepted from occupation for residence or business under any miner's right or business license.—Forty acres thirty-three perches, county of Borung, parish of Wallup, being allotment 61: Commencing at the south-west angle of the allotment; bounded thence by allotment 62 bearing N. 0° 10' E. twelve chains fourteen links, S. 89° 50' E. thirty-three chains twelve links, and S. 0° 10' W. twelve chains fourteen links; and thence by a road bearing N. 89° 50' W. thirty-three chains twelve links to the point of commencement.—(W.331<sup>(2)</sup>) (86.C.48687.)

WALLUP.—Site for Conservation of Water, also excepted from occupation for residence or business under any miner's right or business license.—Fifty acres twenty perches, county of Borung, parish of Wallup, being allotment 2: Commencing at the north-east angle of allotment 3; bounded thence by that allotment and allotment 4 bearing N. 89° 50' W. twenty-eight chains seventy-eight links, and by the latter allotment bearing N. 0° 10' E. fifteen chains three links, S. 89° 50' E. twenty chains two links, and N. 0° 10' E. seven chains eighty-four links; thence by allotment 1 bearing S. 89° 50' E. eight chains seventy-six links; and thence by a road bearing S. 0° 10' W. twenty-two chains eighty-seven links to the point of commencement.—(W.331<sup>(2)</sup>) (86.C.48687.)

WALLUP.—Site for Conservation of Water, also excepted from occupation for residence or business under any miner's right or business license.—Forty-five acres nineteen perches, county of Borung, parish of Wallup, being allotment 59: Commencing at the north-east angle of allotment 60; bounded thence by a road bearing S. 89° 50' E. forty-five chains twelve links; thence by allotment 106 bearing S. 0° 11' W. ten chains, and by that allotment and allotment 58 bearing N. 89° 50' W. forty-five chains twelve links; and thence by allotment 60 aforesaid bearing N. 0° 10' E. ten chains to the point of commencement.—(W.331<sup>(2)</sup>) (86.C.48687.)

WALLUP.—Site for Conservation of Water, also excepted from occupation for residence or business under any miner's right or business license.—Forty acres twenty-one perches, county of Borung, parish of Wallup, being allotment 10: Commencing at the south-west angle of the allotment; bounded thence by allotment 11 bearing N. 0° 10' E. twenty-five chains two links, S. 89° 49' E. sixteen chains four links, and S. 0° 10' W. twenty-five chains two links; and thence by a road bearing N. 89° 49' W. sixteen chains four links to the point of commencement.—(W.331<sup>(2)</sup>) (86.C.48687.)

WILLENABRINA.—Site for Conservation of Water, also excepted from occupation for residence or business under any miner's right or business license.—Ninety acres, county of Borung, parish of Willenabrina, being allotment 14: Commencing at the south-west angle of allotment 13; bounded thence by that allotment bearing east thirty-two chains forty-nine links; thence by allotment 12 bearing south thirty chains; and thence by roads bearing respectively west twenty-seven chains fifty-two links and N. 9° 26' W. thirty chains forty-one links to the point of commencement.—(C.417) (86.C.48687.)

YELLANGIP.—Site for Conservation of Water, also excepted from occupation for residence or business under any miner's right or business license.—One hundred and one acres one rood ten perches, county of Borung, parish of Yellangip, being allotment 5: Commencing at the north-west angle of the site, being a point bearing S. 27° 52' E. one chain thirteen links from the south-west angle of allotment 4; bounded thence by a road bearing east twenty-eight chains eighty-nine links; thence by lines bearing respectively south forty-two chains seventy-six links, west twenty-five chains sixteen links, and north thirty-five chains seventy-one links; and thence by the road from

Warracknabeal bearing N. 27° 52' W. seven chains ninety-eight links to the point of commencement. Excepting the road from Warracknabeal.—(C.417) (86.C.48687.)

JOHN L. DOW,  
Commissioner of Crown Lands and Survey.  
Lands and Survey Office,  
Melbourne.

#### PROPOSED REVOCATION OF THE TEMPORARY RESERVATION OF LANDS.

IN pursuance of the provisions of *The Land Act 1884* (48 Vict. No. 812, § 10 and 13): Notice is hereby given that it is the intention of the Governor, with the advice of the Executive Council, to revoke the temporary reservations of the lands hereinafter referred to, viz.:—

*The following Notices were gazetted 1<sup>o</sup> on 12 November, pursuant to Orders of 8 November 1886.*

DROUIN.—The temporary reservation, by Order of the 13th May 1879, of six acres one rood eighteen perches of land in the town of Drouin, as a site for Public purposes, is about to be revoked.—(D.1736<sup>(1)</sup>) (86.C.49478.)

KYABRAM.—The temporary reservation, by Order of the 13th November 1883, of five acres of land in the village of Kyabram, as a site for the use of the Police department, is about to be revoked so far as regards the portion thereof hereinafter described, viz.:—One acre three roods thirty-six perches: Commencing at the north-west angle of the site; bounded thence by a road bearing east four chains fifty-five links; thence by lines bearing respectively south six chains thirty-four links and a half and N. 48° 30' W. six chains seven links and a half; and thence by a road bearing north two chains thirty-two links to the point of commencement.—(K.115A) (86.R.23762.)

MOORARBOOL WEST.—The temporary reservation, by Order of the 22nd July 1872, of ninety-seven acres two roods twenty-four perches of land in the parish of Moorarbool West, being portion of allotment 8 of section 1, as a site whence Gravel might be procured under license, is about to be revoked so far as regards fifty acres, more or less, thereof, being allotment 8c.—(M.137<sup>(2)</sup>) (85.552/32.)

NUMURKAH.—The temporary reservation, by Order of the 6th February 1883, of seventy-five acres two roods nine perches of land in the town of Numurkah, as a site for Public Recreation, is about to be revoked.—(N.119) (86.C.48381.)

THOLOGOLONG.—The temporary reservation, by Order of the 1st September 1879, of two hundred and two acres nineteen perches of land in the parish of Thologolong, being allotment 5b, as a site for Camping purposes, is about to be revoked.—(E.107) (86.C.47148.)

TOOLAMBA WEST.—The temporary reservation, by Order of the 26th June 1876, of two acres of land in the parish of Toolamba West, as a site for Public purposes (State school), is about to be revoked so far as regards the portion thereof hereinafter described, viz.:—Fourteen perches and eight-tenths: Commencing at the north-east angle of the reserve; bounded thence by a road bearing south one chain forty-five links and three-quarters; thence by a line bearing N. 41° 4' W. one chain ninety-three links and a quarter; and thence by a road bearing east one chain twenty-seven links to the point of commencement.—(T.201<sup>(6)</sup>) (86.L.26176.)

*The following Notices were gazetted 1<sup>o</sup> on 19 November, pursuant to Orders of 15 November 1886.*

ALEXANDRIA.—The temporary reservation, by Order of the 13th January 1868, of one acre one rood thirty-two perches of land in the town of Alexandria, being allotments 4, 5, and 6 of section 33, as a site for a Court House and other Public Buildings, is about to be revoked.—(A.160) (86.A.13766.)

WARRNAMBOOL.—The temporary reservation, by Order of the 30th September 1872, of eighty acres of land in the municipal district of Warrnambool, as a site for Police purposes, is about to be revoked so far as regards the portion thereof hereinafter described, viz.:—Forty-two acres three roods thirty-four perches: Commencing at the north angle of the site; bounded thence by roads bearing respectively S. 50° E. thirty chains and S. 40° W. fourteen chains sixty links; thence by lines bearing respectively N. 50° W. twelve chains sixty links, S. 40° W. eight chains, and N. 50° W. one chain; thence by allotment 233 and a line bearing N. 40° E. nine chains; and thence by roads bearing respectively N. 50° W. sixteen chains forty links and N. 40° E. thirteen chains sixty links to the point of commencement.—(W.100H) (85.H.29099) and (86.P.18943.)

WEDDERBURN.—The temporary reservation, by Order of the 7th February 1881, of four acres one rood thirty-six perches of land in the town of Wedderburn, as a site for the use of the Police Department, is about to be revoked so far as regards the portion thereof hereinafter described, viz.:—One acre one rood nine perches: Commencing at the south-west angle of the site; bounded thence by High street bearing N. 6° 37' W. three chains three links and a half; thence by lines bearing respectively S. 66° 48' E. sixty-nine links, south-easterly two chains eighty links and three-quarters in an arc of a circle whose centre lies twenty-nine chains forty links north-easterly, S. 83° 31' E. three chains ninety-six links and a half, and S. 32° 14' W. two chains thirteen links and a half; and thence by a Water reserve bearing N. 88° 31' W. five chains seventy-three links and a half to the point of commencement.—(W.112) (86.R.25815.)

*The following Notice was gazetted 1<sup>o</sup> on 26 November, pursuant to Order of 23 November 1886.*

STAWELL.—The temporary reservation, by Order of the 29th November 1875, of five acres one rood twenty-nine perches of

land in the municipal district of Stawell, as a site for the use of the Wimmera District Pastoral and Agricultural Society, is about to be revoked.—(S.324K) (86.S.37550.)

JNO. L. DOW,  
Commissioner of Crown Lands and Survey.  
Lands and Survey Office,  
Melbourne.

#### REVOCATION OF THE TEMPORARY RESERVATION OF LANDS.

IN pursuance of the provisions of *The Land Act 1884* (48 Vict. No. 812, § 10 and 13), the Governor in Council has revoked the temporary reservation of the lands hereinafter referred to, viz. :—

*Revoked by Orders of 22 November 1886.*

BETHANGA.—Site for Public purposes (State School, application No. 1883). See *Gazette* of 22 October 1886.

WILLIAMSTOWN.—Site for a Workman's Hall. See *Gazette* of 22 October 1886.

JOHN L. DOW,  
Commissioner of Crown Lands and Survey.  
Lands and Survey Office,  
Melbourne.

#### LANDS PROPOSED TO BE PERMANENTLY RESERVED FROM SALE.

IN pursuance of the provisions of *The Land Act 1884* (48 Vict. No. 812, § 10 and 12): Notice is hereby given that it is the intention of the Governor in Council to reserve from sale, permanently, the lands hereinafter described, viz. :—

*The following Notice was gazetted 1<sup>st</sup> on 12 November, pursuant to Order of 8 November 1886.*

MIEPOLL.—Site for Water Supply purposes about to be permanently reserved.—Fourteen acres, more or less, county of Moira, parish of Miepoll, being part of allotment 31B: Commencing at a point on the east boundary of the allotment where it would be intersected by a line running parallel with and one chain fifty links distant northerly from the right bank of Faithful's Creek; bounded thence by the said line westerly and southerly to the north boundary of allotment 30; thence by that allotment bearing east to the north-east angle thereof; and thence by a line bearing north to the point of commencement.—(M.495<sup>(2)</sup>) (86.L.12040.)

*The following Notice was gazetted 1<sup>st</sup> on 10 November, pursuant to Order of 15 November 1886.*

WODONGA.—Site for a Literary Institute and Free Library about to be permanently reserved.—One acre nineteen perches and eight-tenths, county of Bogong, town of Wodonga, being part of section H: Commencing at the intersection of the southern side of Huon street and the western side of Hume street; bounded thence by the latter street bearing S. 20° W. four chains; thence by the Wesleyan Church reserve bearing N. 70° W. three chains eleven links; thence by the Public Park bearing N. 28° 32' E. four chains four links and a half; and thence by Huon street aforesaid bearing S. 70° E. two chains fifty-one links to the point of commencement.—(B.363) (86.A.13657.)

*The following Notices were gazetted 1<sup>st</sup> on 26 November, pursuant to Orders of 22 November 1886.*

DAYLESFORD.—Land about to be permanently reserved for Public Gardens, in addition to and adjoining the site permanently reserved therefor by Order of the 12th November 1872.—One rood twenty-four perches, county of Talbot, municipal district of Daylesford, in the two separate portions hereinafter described, viz. :—

One rood eight perches: Commencing at the south-east angle of allotment 31 of section 37; bounded thence by Frazer street bearing south one chain fifty-two links; thence by the existing reserve bearing west two chains and north one chain fifty links; and thence by allotment 31 aforesaid bearing N. 89° 31' E. two chains to the point of commencement. And

Sixteen perches, being part of allotment 46 of section 37: Commencing at the intersection of the west side of Stanhope street and the north side of Victoria street; bounded thence by the latter street bearing west fifty links; thence by a line bearing north two chains; thence by the existing reserve and the Water Supply reserve bearing east fifty links; and thence by Stanhope street aforesaid bearing south two chains to the point of commencement.—(D.13<sup>(2)</sup>) (86.D.20828.)

LANGWARRIN.—Site for Military purposes about to be permanently reserved.—One hundred and nine acres one rood thirty-three perches, county of Mornington, parish of Langwarrin, being allotment 60A: Commencing at the north-west angle of allotment 60B; bounded thence by a road bearing N. 11° 12' E. thirty-three chains twenty-eight links; thence by land temporarily reserved for Military purposes bearing S. 81° 27' E. thirty-two chains sixteen links and S. 33° W. thirty-three chains twenty-four links; and thence by allotment 60B aforesaid bearing N. 81° 27' W. thirty-three chains seventy links to the point of commencement.—(L.16<sup>(2)</sup>) (86.L.26190.)

JOHN L. DOW,  
Commissioner of Crown Lands and Survey.  
Lands and Survey Office,  
Melbourne.

#### LANDS PROPOSED TO BE PERMANENTLY RESERVED FROM SALE.

IN pursuance of the provisions of *The Land Act 1884* (48 Vict. No. 812, § 10 and 12) and *The Agricultural Colleges Act 1884* (No. 825, § 3): Notice is hereby given that it is the intention of the Governor in Council to reserve from sale, permanently, the lands hereinafter described as endowments for State Agricultural Colleges and Experimental Farms, viz. :—

*The following Notices were gazetted 1<sup>st</sup> on 5 November, pursuant to Orders of 1 November 1886.*

COLAC COLAC.—Land about to be permanently reserved as an endowment for State Agricultural Colleges and Experimental Farms.—Three hundred and twenty acres, county of Benambra, parish of Colac Colac, in the two separate portions hereinafter described, viz. :—

Two hundred and sixty-five acres two roods five perches, being allotments 5 and 7 of section 8: Commencing at the north-west angle of allotment 8; bounded thence by lines bearing respectively N. 0° 5' W. twelve chains sixty-six links, S. 88° 21' E. six chains eighty links, N. 32° 45' E. nineteen chains sixty-four links, and N. 14° 58' E. twenty-one chains seventy-seven links; thence by a road and a line bearing N. 89° 55' E. forty-three chains seventy-three links; thence by a line bearing S. 0° 5' E. fifty chains; and thence by a road and allotment 8 aforesaid bearing S. 89° 55' W. sixty-six chains eighty-three links to the point of commencement. Excepting a proclaimed road. And

Fifty-four acres one rood thirty-five perches, being allotment 4 of section 8: Commencing at a point bearing S. 89° 55' W. nine chains thirty-eight links from the north-west angle of the above-described portion; bounded thence by lines bearing respectively S. 16° 7' W. thirteen chains forty-four links, S. 29° 44' W. twelve chains twenty-three links, N. 50° 10' W. eleven chains twenty-nine links, and N. 68° 38' W. twenty chains fifty-two links; thence by M. A. Wheeler's licensed block bearing N. 0° 5' W. nine chains seventeen links; and thence by a road bearing N. 89° 55' E. thirty-six chains eighty-three links to the point of commencement.—(C.363<sup>(1)</sup>) (86.N.9404.)

MOYSTON WEST.—Land about to be permanently reserved as an endowment for State Agricultural Colleges and Experimental Farms.—Three hundred and nineteen acres twenty-one perches, county of Borung, parish of Moyston West, being allotment 12A: Commencing at a point bearing east eleven chains thirty-four links from the south-west angle of allotment 39B, parish of Moyston; bounded thence by the said allotment and a road bearing west forty-five chains fifty-five links; thence by agricultural and grazing blocks Nos. 33 and 37, parish of Moyston West, bearing south eighty chains; thence by a road bearing east thirty-seven chains thirty-eight links; and thence by lines bearing respectively N. 24° 9' E. two chains sixty-three links, N. 34° 58' W. six chains ninety-five links, N. 29° 37' E. ten chains thirty-nine links, N. 13° 10' W. twelve chains seventeen links, N. 24° 35' E. twelve chains forty-eight links, N. 1° 24' W. eight chains fifty links, N. 37° 5' E. four chains twenty-seven links, N. 6° 27' E. six chains thirty-six links, N. 15° 56' W. seven chains thirty-six links, and N. 18° 59' E. fifteen chains eighty-five links to the point of commencement.—(M.299<sup>(2)</sup>) (86.R.23005.)

*The following Notices were gazetted 1<sup>st</sup> on 12 November, pursuant to Orders of 8 November 1886.*

MOIRA.—Land about to be permanently reserved as an endowment for State Agricultural Colleges and Experimental Farms.—One hundred and thirty-six acres, more or less, county of Moira, parish of Moira: Commencing at the north-west angle of allotment 15 of section A; bounded thence by that allotment bearing S. 0° 7' W. thirty-three chains three links; thence by a line bearing S. 33° 46' W. seventeen chains thirty-two links; thence by allotment 16 and a line bearing N. 89° 57' W. twenty-three chains fifty links; thence by a road, a line, and a road bearing N. 0° 2' E. thirty-one chains fifty-one links; and by the latter road bearing N. 0° 7' E. fifteen chains ninety-one links; and thence by a road bearing S. 89° 58' E. thirty-three chains fourteen links to the point of commencement. Excepting the permanent reserve for Public purposes along Broken Creek.—(M.480<sup>(2)</sup>) (86.A.14328.)

TALLANDOON.—Land about to be permanently reserved as an endowment for State Agricultural Colleges and Experimental Farms.—One hundred and sixteen acres three roods three perches, county of Bogong, parish of Tallandoon: Commencing at a point on the southern boundary of the Tallandoon pre-emptive section bearing S. 82° 5' E. two chains from the north-east angle of allotment 3 of section 3; bounded thence by the said pre-emptive section bearing S. 82° 5' E. twenty-one chains twenty-five links; thence by lines bearing respectively S. 40° 24' E. six chains, S. 72° 52' W. twenty-five chains forty-one links, S. 49° 20' W. eight chains seventeen links, N. 83° 39' W. fifteen chains seventy-eight links, S. 89° 48' W. eleven chains seventeen links, S. 68° 54' W. seven chains ninety-six links and a half, and N. 57° 13' W. three chains six links and a half; and thence by a road bearing N. 32° 37' E. eleven chains six links, N. 26° 58' E. fifteen chains fifty links and a half, N. 40° 11' E. eight chains twenty-five links and a half, and N. 19° 4' E. eight chains thirty-three links and a half to the point of commencement.—(N.105<sup>(2)</sup>) (85.P.15522.)

WARRENBAYNE.—Land about to be permanently reserved as an endowment for State Agricultural Colleges and Experimental Farms.—One hundred and forty-five acres, more or less, county of Delatite, parish of Warrenbayne: Commencing at a point bearing S. 80° 31' E. one chain from the north-east angle of allotment 98A; bounded thence by a road bearing S. 9° 29' W. thirty-four chains sixteen links, N. 80° 31' W. one chain, and S. 9° 29' W. fifteen chains twenty links; thence by a road bearing S. 80° 31' E. thirty chains ten links; thence by allotments 97B and 97A and a road bearing N. 9° 29' E. forty-seven chains thirty-



eight links; thence by a road bearing N. 70° 21' W. five chains twenty-one links and N. 80° 31' W. eleven chains thirty-six links; thence by Five-mile Creek downwards to the south boundary of allotment 95A; and thence by a line and allotment 95 bearing N. 80° 31' W. ten chains eighty-three links to the point of commencement.—(W.109(2) (84.V.2745.)

*The following Notices were gazetted 1<sup>st</sup> on 19 November, pursuant to Orders of 15 November 1886.*

**COLAC COLAC.**—Land about to be permanently reserved as an endowment for State Agricultural Colleges and Experimental Farms.—One hundred acres one rood two perches, county of Benambra, parish of Colac Colac, being allotment 1 of section 6: Commencing at the south-east angle of the southern portion of Edward Glass's licensed block; bounded thence by that block bearing N. 0° 54' E. thirty-one chains thirty links; thence by a road bearing S. 89° 55' E. thirty-four chains fourteen links; and thence by lines bearing respectively S. 0° 5' W. fifteen chains twenty-seven links, S. 27° 16' W. eighteen chains two links, and N. 89° 55' W. twenty-five chains ninety-one links to the point of commencement.—(C.363(4) (86.N.9404.)

**KNOWSLEY.**—Land about to be permanently reserved as an endowment for State Agricultural Colleges and Experimental Farms.—One hundred and three acres one rood thirty-five perches, county of Rodney, parish of Knowsley, being allotment A10, in the three separate portions hereinafter described, viz.:—

Seventy-three acres one rood thirty-six perches: Commencing at the north-east angle of the allotment; bounded thence by allotments A16A and A16 bearing S. 7° 30' W. thirty-one chains sixty-six links; thence by a road bearing N. 82° 30' W. four chains one link, N. 64° 24' W. twenty-four chains forty-six links, S. 83° 27' W. thirteen chains fifty-four links, and N. 52° 59' W. eight chains; and thence by allotment A21 bearing N. 71° 12' E. fifty-two chains eighty-two links to the point of commencement.

Ten acres sixteen perches: Commencing at the north-east angle of allotment A14; bounded thence by a road bearing S. 52° 59' E. ninety links and N. 83° 27' E. one chain forty-one links; thence by a road bearing S. 18° 42' E. twelve chains twenty-eight links and S. 31° 20' W. four chains sixty links; thence by Mount Ida or Wild Duck Creek downwards to the eastern boundary of allotment A14 aforesaid; and thence by that allotment bearing N. 29° 11' E. thirteen chains thirty links to the point of commencement. And

Nineteen acres three roods twenty-three perches: Commencing at a point bearing N. 83° 27' E. one chain two links from the north-east angle of the second portion described above; thence by a road bearing N. 83° 27' E. eleven chains twenty-four links and S. 64° 24' E. twenty-four chains thirty-six links; thence by allotment A9 bearing N. 74° 57' W. sixteen chains forty-seven links; thence by allotment A15 bearing S. 51° 8' W. twenty chains twenty-five links; and thence by a road bearing N. 10° 38' E. two chains thirty-seven links, N. 31° 20' E. four chains seven links, and N. 18° 42' W. twelve chains fifty-three links to the point of commencement.—(K.59(2) (86.C.46750.)

**KNOWSLEY EAST.**—Land about to be permanently reserved as an endowment for State Agricultural Colleges and Experimental Farms.—Two hundred and sixteen acres thirty-three perches, county of Rodney, parish of Knowsley East, in the two separate portions hereinafter described, viz.:—

One hundred and nineteen acres one rood five perches, being allotments 34 and 35: Commencing at the south angle of allotment 34; bounded thence by J. A. Hunter's licensed land bearing N. 24° 35' W. thirty-one chains and N. 65° 25' E. thirty-eight chains forty-eight links, and by the said land and allotment 36 bearing S. 24° 35' E. thirty-one chains; and thence by a road bearing S. 65° 25' W. thirty-eight chains forty-eight links to the point of commencement. And

Ninety-six acres three roods twenty-eight perches, being allotment 33: Commencing at a point bearing S. 24° 35' E. one chain from the south angle of the above-described portion; bounded thence by a road bearing N. 65° 25' E. thirty-eight chains twenty-seven links and N. 89° 12' E. twenty-three links; and thence by allotment 33A bearing S. 24° 35' E. twenty-five chains ten links, by that allotment and allotment 33B bearing S. 65° 25' W. thirty-eight chains forty-eight links, and by the last-mentioned allotment bearing N. 24° 35' W. twenty-five chains nineteen links to the point of commencement.—(K.59(4) (86.C.46750.)

**KNOWSLEY EAST.**—Land about to be permanently reserved as an endowment for State Agricultural Colleges and Experimental Farms.—Seventy-nine acres three roods twenty-four perches, county of Rodney, parish of Knowsley East, being allotment 18: Commencing at the south-west angle of allotment 17; bounded thence by that allotment bearing S. 88° 48' E. forty-one chains twenty-nine links and N. 1° 12' E. ten chains eighty-eight links; thence by allotment 20 bearing S. 88° 48' E. ten chains, and by that allotment and a line bearing S. 1° 12' W. ten chains thirty-two links; thence by allotment 7B bearing N. 88° 48' W. four chains fifty-eight links, S. 26° 30' W. twelve chains sixty-nine links, and S. 1° 12' W. eleven chains seventy-one links; thence by a line and allotment 19 bearing N. 88° 48' W. nineteen chains ninety-five links, and by the last-mentioned allotment bearing N. 1° 12' E. twelve chains sixty-two links and N. 88° 48' W. twenty-one chains thirty-four links; and thence by allotment 16A bearing N. 1° 12' E. ten chains to the point of commencement.—(K.59(4) (86.C.46750.)

JOHN L. DOW,  
Commissioner of Crown Lands and Survey.  
Lands and Survey Office,  
Melbourne.

## LANDS PERMANENTLY RESERVED FROM SALE.

IN pursuance of the provisions of *The Land Act 1834* (48 Vict. No. 812, § 10 and 12), the Governor in Council has reserved from sale, permanently, the lands hereinafter referred to, viz.:—

*Reserved by Orders of 22 November 1886.*

AS ENDOWMENTS FOR STATE AGRICULTURAL COLLEGES AND EXPERIMENTAL FARMS.

DINYARRAK.—See *Gazette* of 1 October 1886.

TERRICK TERRICK EAST AND TERRICK TERRICK WEST.—See *Gazette* of 1 October 1886.

WABBA.—See *Gazette* of 1 October 1886.

JOHN L. DOW,  
Commissioner of Crown Lands and Survey.  
Lands and Survey Office,  
Melbourne.

## RESUMPTION OF LANDS FOR ROAD PURPOSES.

THE Governor, with the advice of the Executive Council, has, in exercise of the right conferred by *The Mallee Pastoral Leases Act 1883* (section 21, sub-section 8), resumed for Road purposes the portions of land hereunder described, that is to say:—

**BUDGERM EAST.**—Portion of mallee allotment No. 113D resumed for a Public Road.—Thirteen acres four perches, county of Tatchera, parish of Budgerm East: Commencing at a point bearing west thirty-six chains sixteen links from the south-east angle of the allotment; bounded thence by allotment No. 113B bearing west seven chains seventy-four links; thence by a line bearing N. 67° 12' E. forty-seven chains sixty-one links; thence by allotment No. 112A bearing south three chains twenty-five links; and thence by a line bearing S. 67° 12' W. thirty-nine chains twenty-one links to the point of commencement.—(86.S.38517.)

**BUDGERM EAST.**—Portion of mallee allotment No. 113E resumed for a Public Road.—Thirty-eight acres twelve perches, county of Tatchera, parish of Budgerm East: Commencing at the south-west angle of the allotment; bounded thence by a road bearing north one chain fifty-nine links; thence by a line bearing N. 67° 12' E. one hundred and twenty-four chains eighty-seven links; thence by allotment No. 113D bearing east seven chains seventy-four links; thence by a line bearing S. 67° 12' W. one hundred and twenty-eight chains ninety-seven links; and thence by a road bearing west three chains ninety-six links to the point of commencement.—(86.S.38517.)

**BUDGERM EAST.**—Portion of mallee allotment No. 112A resumed for a Public Road.—Twenty-three acres two roods thirty-seven perches, county of Tatchera, parish of Budgerm East: Commencing at a point bearing north sixty-five chains seventeen links from the south-west angle of the allotment; bounded thence by allotment No. 113D bearing north three chains twenty-five links; thence by a line bearing N. 67° 12' E. seventy-nine chains ten links; thence by allotment No. 112B bearing south three chains twenty-five links; and thence by a line bearing S. 67° 12' W. seventy-nine chains ten links to the point of commencement.—(86.S.38517.)

**MERAN.**—Portion of mallee allotment No. 104 resumed for a Public Road.—Forty-one acres three roods thirty-one perches, county of Tatchera, parish of Meran: Commencing at a point bearing south fifty-two chains fifty-five links from the north-west angle of the allotment; bounded thence by a line bearing N. 67° 12' E. one hundred and thirty-five chains sixty-one links; thence by a road bearing east seven chains seventy-four links; thence by a line bearing S. 67° 12' W. one hundred and forty-four chains one link; and thence by allotment No. 108 bearing north three chains twenty-five links to the point of commencement.—(86.S.38517.)

JOHN L. DOW,  
Commissioner of Crown Lands and Survey.  
Lands and Survey Office,  
Melbourne, 22nd November 1886.

## MANAGEMENT AND CONTROL OF A WATER RESERVE.

IN pursuance of the provisions of *The Victorian Water Conservation Act 1881* (No. 716, sec. 46): Notice is hereby given that it is the intention of the Governor, with the advice of the Executive Council, by proclamation, to place under the temporary management and control of the subjoined waterworks trust the water reserve hereunder described, viz.:—

*The following Notice was gazetted 1<sup>st</sup> on 12 November, pursuant to Order of 8 November 1886.*

PUBLIC WATER RESERVE ABOUT TO BE PLACED UNDER THE TEMPORARY MANAGEMENT AND CONTROL OF THE WIMMERA UNITED WATERWORKS TRUST.

**BURRUM BURRUM.**—Eighteen acres, more or less, county of Kara Kara, parish of Burrum Burrum, being the land temporarily reserved by Order of the 6th September 1886 as a site for Conservation of Water, and described in the *Government Gazette* of the 10th September 1886, page 2624.—(86.C.48696.)

JOHN L. DOW,  
Commissioner of Crown Lands and Survey.  
Lands and Survey Office,  
Melbourne.



# TEMPORARY MANAGEMENT OF A WATER RESERVE.

## PROCLAMATION

By His Excellency Sir HENRY BROUGHAM LOCH, Knight Commander of the Most Honorable Order of the Bath, Governor and Commander-in-Chief in and over the Colony of Victoria and its Dependencies, &c., &c., &c.

**WHEREAS** by *The Victorian Water Conservation Act 1881* it was amongst other things enacted that the Governor in Council might, from time to time, by proclamation, place under the temporary management and control of, or might absolutely vest in, any Waterworks Trust any public water reserve or any waterworks, stream, or reservoir, either on any Crown lands, or begun, constructed, or provided for by moneys heretofore or hereafter voted by Parliament: Provided, however, that notice of intention to make such proclamation should be advertised for a period of at least one month previously to the making thereof in the *Government Gazette* and in some newspaper generally circulating in the neighbourhood of the property to be vested by such proclamation: And whereas it is expedient to place under the temporary management and control of the undermentioned Waterworks Trust the Reserve hereinafter mentioned, notice of intention of which has been duly advertised: Now therefore I, the Governor of Victoria, with the advice of the Executive Council, in exercise of the power conferred by the said Act, do hereby place under the temporary management and control of the undermentioned Waterworks Trust the Water Reserve hereinafter referred to, that is to say:—

**PUBLIC WATER RESERVE HEREBY PLACED UNDER THE TEMPORARY MANAGEMENT AND CONTROL OF THE WIMMERA UNITED WATERWORKS TRUST.**

DONALD.—Thirty-two perches, county of Kara Kara, town of Donald, being the land temporarily reserved by Order of the 6th September 1886 as a site for Water Supply purposes, and described in the *Government Gazette* of the 10th September 1886, page 2624.—(86.C.48704.)

Given under my Hand and the Seal of the Colony, at Melbourne, this twenty-second day of November, in the year of our Lord One thousand eight hundred and eighty-six, and in the fiftieth year of Her Majesty's reign.

(L.S.) HENRY B. LOCH.

By His Excellency's Command,  
JOHN L. DOW,  
Commissioner of Crown Lands and Survey.  
GOD SAVE THE QUEEN!

## COMMONS ABOUT TO BE ABOLISHED.

**IN** pursuance of the provisions of *The Land Act 1884*, § 103: Notice is hereby given that the Governor in Council is about to abolish the Commons hereinafter mentioned, viz.:—

*The following Notices were gazetted 1<sup>o</sup> on 5 November, pursuant to Orders of 1 November 1886.*

THE POHLMAN AGRICULTURAL AREA COMMON, proclaimed by Order of the 26th July 1869, is about to be abolished.—(85.K.14750.)

THE TYLDEN TOWN COMMON, proclaimed by Order of the 7th January 1867, is about to be abolished.—(85.K.14750.)

*The following Notices were gazetted 1<sup>o</sup> on 19 November, pursuant to Orders of 1 November 1886.*

THE ULERNA COMMON, proclaimed by Order of the 6th February 1883, is about to be abolished.

THE TALLGARROOPA COMMON, proclaimed by Order of the 18th January 1877, is about to be abolished.—(86.B.39159 & H.29052.)

JOHN L. DOW,  
Commissioner of Crown Lands and Survey.  
Lands and Survey Office,  
Melbourne.

## COMMONS ABOUT TO BE DIMINISHED.

**IN** pursuance of the provisions of *The Land Act 1884*, § 103: Notice is hereby given that the Governor in Council is about to diminish the Commons hereinafter mentioned, viz.:—

*The following Notices were gazetted 1<sup>o</sup> on 5 November, pursuant to Orders of 1 November 1886.*

THE BARNAWARTHA AND SOUTH BARNAWARTHA UNITED FARMERS' COMMON, proclaimed by Order of the 27th May 1872, and diminished by Order of the 20th December 1877, is about to be further diminished by deducting therefrom the portion of land comprised within the boundaries hereinafter described, viz.:—Six hundred and fifty acres, more or less, county of Bogong, parish of Woorragoo North: Commencing at a point on the right bank of the Black Dog Creek where it is intersected by the east boundary of the shire of Chiltern: thence north by the said boundary to the south-west boundary of G. B. Oates' licensed block; thence north-easterly and north-easterly by that block, south-easterly, north-easterly, and south-easterly by J. Chesely's blocks, and south-westerly and south-easterly by J. Sutherland's block to the south angle of the last-mentioned block; thence south-westerly and south-easterly by roads to the north angle of J. Enright's leasehold; thence south-westerly by that leasehold and a line to the Black Dog Creek aforesaid; and thence westerly and north-westerly by that creek to the point of commencement.—(86.C.49234.)

No. 126.—NOVEMBER 26, 1886.—2.

THE BERRINGA COMMON, proclaimed by Order of the 20th August 1883, and increased by Order of the 26th January 1886, is about to be diminished by deducting therefrom twenty acres of land in the parish of Berringa, being the block applied for by Eliza Murphy, situate immediately south of the block licensed to Charles Murphy.—(86.M.42475.)

*The following Notice was gazetted 1<sup>o</sup> on 12 November, pursuant to Order of 8 November 1886.*

THE GOBUR COMMON, proclaimed by Order of the 20th February 1871, is about to be diminished by deducting therefrom nine acres, more or less, of land, being the portion lying between allotments 2A, 2, 3, and 3A of section C, parish of Gobur, and Godfrey's Creek.—(G.188(4) (86.C.50431.)

*The following Notice was gazetted 1<sup>o</sup> on 19 November, pursuant to Order of 15 November 1886.*

THE OMEO GOLDFIELD COMMON, proclaimed by Order of the 1st May 1871, increased by Orders dated respectively the 5th January 1880, the 12th April 1882, and the 27th July 1885, and diminished by Order of the 8th February 1886, is about to be further diminished by deducting therefrom four hundred and twenty acres, more or less, of land, being the blocks in the parish of Ringo-Munjie North applied for under the 67th section of *The Land Act 1884* by William Mesley.—(86.M.40318.)

JOHN L. DOW,  
Commissioner of Crown Lands and Survey.  
Lands and Survey Office,  
Melbourne.

## COMMON.

### PROCLAMATION

By His Excellency Sir HENRY BROUGHAM LOCH, Knight Commander of the Most Honorable Order of the Bath, Governor and Commander-in-Chief in and over the Colony of Victoria and its Dependencies, &c., &c., &c.

**WHEREAS** by *The Land Act 1884* it was amongst other things enacted that it should be lawful for the Governor in Council at any time and from time to time, under regulations to be made for such purpose, to proclaim any Crown lands as a common, and place it under the management of any borough or shire council, or mining board, or any person or persons, or any two or more of the said councils, boards, or persons, and direct the manner by which the fees should be imposed, paid, collected, and recovered for depasturing thereon, and how such fees should be disposed of, and at any time to alter, add to, diminish, revoke, or abolish such common, or unite two or more commons, or add to such common any selection which may have been taken up within the area of such common and subsequently abandoned; and it was also enacted that notice of any proposed proclamation, alteration, addition, diminution, revocation, or union of commons should be published and all objections thereto should be heard in the manner set forth in the One hundred and twenty-fifth section of the said Act: Now therefore I, the Governor of Victoria, with the advice of the Executive Council, do hereby proclaim as a common the Crown lands comprised within the boundaries hereinafter described, in accordance with the provisions of the above-recited Act, that is to say:—

CHETWYND COMMON.—One hundred and twenty acres, more or less, county of Dundas, town of Chetwynd, being the unappropriated Crown land, exclusive of the portion lying between the Chetwynd River and the western and southern boundaries of section 11, comprised within the town boundary.—(86.Mc.29838.)

Given under my Hand and the Seal of the Colony, at Melbourne, this twenty-second day of November, in the year of our Lord One thousand eight hundred and eighty-six, and in the fiftieth year of Her Majesty's reign.

(L.S.) HENRY B. LOCH.

By His Excellency's Command,  
JOHN L. DOW,  
Commissioner of Crown Lands and Survey.  
GOD SAVE THE QUEEN!

## COMMONS.

### PROCLAMATION

By His Excellency Sir HENRY BROUGHAM LOCH, Knight Commander of the Most Honorable Order of the Bath, Governor and Commander-in-Chief in and over the Colony of Victoria and its Dependencies, &c., &c., &c.

**WHEREAS** by *The Land Act 1884* it was amongst other things enacted that it should be lawful for the Governor in Council at any time and from time to time, under regulations to be made for such purpose, to proclaim any Crown lands as a common, and place it under the management of any borough or shire council, or mining board, or any person or persons, or any two or more of the said councils, boards, or persons, and direct the manner by which the fees should be imposed, paid, collected, and recovered for depasturing thereon, and how such fees should be disposed of, and at any time to alter, add to, diminish, revoke, or abolish such common, or unite two or more commons, or add to such common any selection which may have been taken up within the area of such common and subsequently abandoned; and it was also enacted that notice of any proposed proclamation, alteration, addition, diminution, revocation, or union of commons should be published and all objections thereto should be heard in

the manner set forth in the One hundred and twenty-fifth section of the said Act: Now therefore I, the Governor of Victoria, with the advice of the Executive Council, do hereby diminish or abolish (as the case may be) the undermentioned commons, in accordance with the provisions of the said Act, that is to say:—

THE WERRIBEE RIVER AND DJERRIWARRIH CREEK FARMERS' COMMON, proclaimed by Order of the 18th February 1861, is hereby diminished by deducting therefrom ten acres, more or less, of land in the parish of Merrimu, being the portion thereof lying between the west boundary of allotment 14A of section 8 and the Coimada Creek.

THE UNITED TOWN AND FARMERS' COMMON OF BUTTLEJORR, HOLDEN, AND THE GAP, proclaimed by Order of the 27th November 1862, is hereby abolished.—(79.M.20619.)

THE RUTHERGLEN COMMON, proclaimed by Order of the 24th January 1876, and increased by Order of the 8th December 1879, is hereby abolished.—(86.F.12576.)

Given under my Hand and the Seal of the Colony, at Melbourne, this twenty-second day of November, in the year of our Lord One thousand eight hundred and eighty-six, and in the fiftieth year of Her Majesty's reign.

(L.S.) HENRY B. LOCH.  
By His Excellency's Command,  
JOHN L. DOW,  
Commissioner of Crown Lands and Survey.  
GOD SAVE THE QUEEN!

#### COMMON FURTHER ADDED TO.

#### PROCLAMATION

By His Excellency Sir HENRY BROUGHAM LOCH, Knight Commander of the Most Honorable Order of the Bath, Governor and Commander-in-Chief in and over the Colony of Victoria and its Dependencies, &c., &c., &c.

WHEREAS by *The Land Act 1884* it was amongst other things enacted that it should be lawful for the Governor in Council at any time and from time to time, under regulations to be made for such purpose, to proclaim any Crown lands as a common, and place it under the management of any borough or shire council, mining board, or any person or persons, or any two or more of the said councils, boards, or persons, and direct the manner by which the fees should be imposed, paid, collected, and recovered for depasturing thereon, and how such fees should be disposed of, and at any time to alter, add to, diminish, revoke, or abolish such common, or unite two or more commons, or add to such common any selection which may have been taken up within the area of such common and subsequently abandoned; Now therefore I, the Governor of Victoria, with the advice of the Executive Council, do hereby further add to the undermentioned Common the portion of land hereinafter described, that is to say:—

THE STUARTMILL UNITED TOWN AND GOLDFIELD COMMON, proclaimed by Order of the 1st March 1869, and increased by Order of the 12th July 1869, is hereby further increased by adding thereto the Crown land hereinafter described, viz.:—One thousand acres, county of Kara Kara, parish of Boola Boloke, being grazing block No. 79.—(86.S.36849.)

Given under my Hand and the Seal of the Colony, at Melbourne, this twenty-second day of November, in the year of our Lord One thousand eight hundred and eighty-six, and in the fiftieth year of Her Majesty's reign.

(L.S.) HENRY B. LOCH.  
By His Excellency's Command,  
JOHN L. DOW,  
Commissioner of Crown Lands and Survey.  
GOD SAVE THE QUEEN!

#### ROAD PROCLAIMED UNDER "THE LAND ACT 1884."

#### PROCLAMATION

By His Excellency Sir HENRY BROUGHAM LOCH, Knight Commander of the Most Honorable Order of the Bath, Governor and Commander-in-Chief in and over the Colony of Victoria and its Dependencies, &c., &c., &c.

WHEREAS by *The Land Act 1884* (No. 812, sec. 73) it was amongst other things enacted that the Governor might from time to time, by a notice in the *Government Gazette*, proclaim as a street or road or as a township any portion or portions of Crown lands, and the lands in such township, or within any city, town, or borough proclaimed before the passing of the said Act, should be sold by auction in the manner therein provided for the sale of Crown lands by public auction, and the lands upon which such street or road should have been proclaimed should be and be deemed to be thenceforward dedicated to the public: Now therefore I, the Governor of Victoria, with the advice of the Executive Council, do by this notice proclaim as a road the portion of Crown lands hereinafter mentioned, that is to say:—

ROAD IN THE PARISH OF LANDSBOROUGH.—County of Kara Kara, parish of Landsborough: Commencing at the south-east angle of allotment 14; bounded thence by lines bearing respectively N. 88° 33' E. three chains seventy links and N. 38° 18' E. fifteen chains sixty-four links; thence by a line, G. Coulthard's block, and a line bearing N. 33° 50' E. thirty-six chains twenty-

four links; thence by the road from Moonambel to Landsborough bearing S. 15° 30' E. one chain thirty-two links; thence by allotment 14 and a line bearing S. 133° 50' W. thirty-five chains thirty-eight links; thence by a line bearing S. 38° 18' W. sixteen chains nineteen links; thence by allotment 14 bearing S. 88° 33' W. four chains seventeen links; and thence by a line bearing N. 1° 27' W. one chain to the point of commencement.—(84.A.14756.)

Given under my Hand and the Seal of the Colony, at Melbourne, this twenty-second day of November, in the year of our Lord One thousand eight hundred and eighty-six, and in the fiftieth year of Her Majesty's reign.

(L.S.) HENRY B. LOCH.  
By His Excellency's Command,  
JOHN L. DOW,  
Commissioner of Crown Lands and Survey.  
GOD SAVE THE QUEEN!

#### TOWNSHIP PROCLAIMED UNDER "THE LAND ACT 1884."

#### PROCLAMATION

By His Excellency Sir HENRY BROUGHAM LOCH, Knight Commander of the Most Honorable Order of the Bath, Governor and Commander-in-Chief in and over the Colony of Victoria and its Dependencies, &c., &c., &c.

WHEREAS by *The Land Act 1884* it was amongst other things enacted that the Governor might subdivide any county into parishes and townships, and by proclamation to be published in the *Government Gazette* might define the boundaries of such parishes or townships, and might distinguish each by a name; after such proclamation the territory comprised within the boundaries of any of the said divisions should thenceforward be recognised as a parish or township by the name so given as aforesaid: Now therefore I, the Governor of Victoria, with the advice of the Executive Council, do hereby define the boundaries of the township hereinafter described, and do distinguish the same by the name prefixed thereto, that is to say:—

TOWNSHIP AT ROSEBUD, IN THE PARISH OF WANNAEUE.—County of Mornington, parish of Wannaeue: Commencing at a point on the shore of Port Phillip Bay in line with the east boundary of allotment 18; bounded thence by a line bearing S. 1° 29' W. to the north-east angle of the said allotment; thence by that allotment, a line, and allotments 17 and 16 bearing S. 71° 29' W. forty-three chains sixty-six links; thence by a line bearing N. 18° 31' W. to the shore of Port Phillip Bay aforesaid; and thence by that shore north-easterly to the point of commencement.—(W.32<sup>nd</sup>) (86.C.46279.)

Given under my Hand and the Seal of the Colony, at Melbourne, this twenty-second day of November, in the year of our Lord One thousand eight hundred and eighty-six, and in the fiftieth year of Her Majesty's reign.

(L.S.) HENRY B. LOCH.  
By His Excellency's Command,  
JOHN L. DOW,  
Commissioner of Crown Lands and Survey.  
GOD SAVE THE QUEEN!

#### REGULATION UNDER SECTION 136 OF "THE LAND ACT 1884."

At the Executive Council Chamber, Melbourne, the twenty-second day of November 1886.

#### PRESENT:

His Excellency the Governor.

Mr. Gillies	Mr. Lorimer
Mr. Deakin	Mr. Dow
Mr. Wrixon	Mr. Nimmo.
Mr. Pearson	

WHEREAS by *The Land Act 1884* it was amongst other things enacted that the Governor in Council should have power from time to time to make rules, regulations, and orders for the various purposes therein specified: Now therefore His Excellency the Governor, acting by and with the advice of the Executive Council, do hereby rescind Condition 1, of Schedule XLIII. to the Regulations of the 17th March 1885, and do order that the subjoined Condition be inserted in the said Schedule XLIII. as Condition-F:—

#### CONDITION.

1. No live tree which, at a height of two feet from the surface of the ground, is of less diameter than eighteen inches shall be cut down.

JOHN L. DOW,  
Commissioner of Crown Lands and Survey.

And the Honorable John Lamont Dow, Her Majesty's Commissioner of Crown Lands and Survey, shall give the necessary directions herein accordingly.

ROB. WADSWORTH,  
Clerk of the Executive Council.

## "The Land Act 1884."

## AREA OF LANDS UNDER SECTION 6 INCREASED AND DIMINISHED.

## PROCLAMATION

By His Excellency Sir HENRY BROUGHAM LOCH, Knight Commander of the Most Honorable Order of the Bath, Governor and Commander-in-Chief in and over the Colony of Victoria and its Dependencies, &c., &c., &c.

WHEREAS by *The Land Act 1884* it was amongst other things enacted that the Governor in Council might, by Proclamation to be published in the *Government Gazette*, from time to time increase or diminish the area of land comprised in any of the classes mentioned in section six of the said Act, except increasing lands which might be sold by auction: Now therefore I, the Governor of Victoria, by and with the advice of the Executive Council thereof, do hereby increase or diminish (as the case may be) the area of Crown lands comprised in Classes 1, 2, and 3 of said section to the extent set forth in the subjoined Schedules, that is to say:—

The Schedules referred to:

## AREA OF PASTORAL LANDS DIMINISHED.

County.	Parish.	Area.	Description.
		Acres.	
Polwarth	Moorbanool	14,000	Formerly pastoral allotment C
	Barramunga and Olangolah	25,000	Formerly pastoral allotment D
	Olangolah and Wyelangta	25,000	Formerly pastoral allotment E, with the exception of blocks 37 and 38, area 640 acres
	Weeaprounah	14,000	Formerly pastoral allotment F
	Barwongemoong	2,000	Formerly portion of pastoral allotment G
	Barwongemoong & Wyelangta	19,000	Formerly pastoral allotment J
	Aire	16,000	Formerly pastoral allotment K

## AREA OF AGRICULTURAL AND GRAZING LANDS INCREASED.

County.	Parish.	Block.	Area.	Description.
			Acres.	
Delatite <sup>1</sup>	Oxley	A	12	East of allotment 4, section 8A
Villiers <sup>1</sup>	Woolsthorpe	A	9	East of allotment 4A, section 25
Tanjil <sup>1</sup>	Boole Poole	A	113	Formerly applied for by E. A. Barton
Tanjil <sup>1</sup>	Boole Poole	B	300	Island north of F. W. Barton's holding
Mornington <sup>1</sup>	Sherwood	A	126	Formerly reserved under section 110
Mornington <sup>1</sup>	Pakenham	B	11	South of allotment 233
Buln Buln <sup>1</sup>	Mirboo	E	319	Forfeited holding of S. McDonald
Delatite <sup>1</sup>	Laceby	A,	194	Forfeited holding of R. W. O'Connor
		section 29		
Moir <sup>1</sup>	Killawarra	B	120	Forfeited holding of J. C. Chamberlain
Dalhousie <sup>1</sup>	Glenhope	A	94	Forfeited holding of James Latta
Borong <sup>1</sup>	Narraport	A	200	Forfeited holding of John E. Jones
Kara Kara <sup>1</sup>	Moyreisk	A	320	Forfeited holding of William Spencer
Follett <sup>1</sup>	Wanwin	A	51	Forfeited holding of James Cock
Borong <sup>1</sup>	Moyston West	A	280	Forfeited holding of John Gray
Lowan <sup>1</sup>	Bringalbart	C	320	Forfeited holding of Robert Thomson
Polwarth <sup>1</sup>	Lorne	B	105	Forfeited holding of George Brown
Tanjil <sup>1</sup>	Sale	A	62	Forfeited holding of John Donnelly
	Moorbanool		14,000	Formerly pastoral allotment C
	Barramunga and Olangolah		25,000	Formerly pastoral allotment D
Polwarth <sup>2</sup> and <sup>3</sup>	Olangolah and Wyelangta		25,000	Formerly pastoral allotment E, with the exception of blocks 37 and 38, area 640 acres
	Weeaprounah		14,000	Formerly pastoral allotment F
	Barwongemoong		2,000	Formerly portion of pastoral allotment G
	Barwongemoong and Wyelangta		19,000	Formerly pastoral allotment J
	Aire		16,000	Formerly pastoral allotment K

## AREA OF AURIFEROUS LANDS INCREASED.

County.	Parish.	Area.	Description.
		Acres.	
Grenville <sup>1</sup>	Carngham	27	Allotment 8 of section 11

<sup>1</sup> All applications must be lodged with the Land Officer for the district in which the land is situated, and such applications so lodged on or before the 24th December 1886 will be deemed to have been simultaneously made. Valuation for improvements (if any) to be paid.

<sup>2</sup> Subdivided in blocks ranging from 64 acres to 400 acres. See notice in *Gazette* of 19th November 1886, page 3227.

<sup>3</sup> All applications must be lodged with the Land Officer for the district in which the land is situated, and such applications so lodged on or before the 21st December 1886 will be deemed to have been simultaneously made. Valuation for improvements (if any) to be paid.

Given under my Hand and the Seal of the Colony, at Melbourne, this twenty-second day of November, in the year of our Lord One thousand eight hundred and eighty-six, and in the fiftieth year of Her Majesty's reign.

(L.S.)

HENRY B. LOCH.

By His Excellency's Command,

JOHN L. DOW,  
Commissioner of Crown Lands and Survey.

GOD SAVE THE QUEEN!

NOTE.—Referring to notice in *Gazette* of 2nd April 1886, page 905, the name of the parish of the forfeited holding of Geo. West, Block A, county of Bourke, is Colmadai, not Bullengarook.

November 26, 1886.

3290

"The Land Act 1884," Section 2.

## LICENSES UNDER "THE LAND ACT 1869" REVOKED OR DECLARED VOID.

NOTICE is hereby given that the Licenses mentioned in the Schedule hereunder have been revoked, forfeited, or declared void for the reasons specified in each case.

Department of Lands and Survey,  
Melbourne, 24th November 1886.

JNO. L. DOW,  
Commissioner of Crown Lands and Survey.

District.	Corr. No.	Name of Licensee.	Section of Land Act under which Licensed.	Parish.	Area.	Order to Council dated	Reasons for Forfeiture, &c.	Tax Office.
A. R. P.								
Licenses under "The Land Act 1869."								
Bairnsdale ...	837	A. Simpson ...	49	Sarsfield ...	15 0 0	...	At licensee's request	Bairnsdale
Omeo ...	122	Wm. Coughlan ...	49	Hinnomunjie ...	20 0 0	...	Non-payment of rent	Omeo
Alexandra ...	244	Thos. Hennessy ...	47	Howqua ...	3 0 0	...	Land sold	Jamieson
Omeo ...	253	Saml. Harris ...	47	Wongungarra ...	1 0 0	...	Non-payment of rent	Omeo
Geelong ...	1907	John Jenkins ...	47	Wardl Youang ...	...	...	Non-payment of rent	Geelong
" ...	1302	Jas. Collins ...	47	Wardl Youang ...	...	...	Non-payment of rent	"
Sale ...	424	Isabella McKenzie ...	47	Bruthen ...	1 0 0	...	Expired	Palmerston
Sandhurst ...	229	Wm. Grimes ...	47	Lyell ...	1 0 0	...	Non-payment of rent	Sandhurst
" ...	230	Wm. Grimes ...	47	Kimbolton ...	1 0 0	...	Non-payment of rent	"
Omeo ...	385	Chas. F. Mitchell ...	47	Tongimunjie West ...	1 0 0	...	Non-payment of rent	Omeo
Melbourne ...	2611	Hy. Richards ...	47	Cut-paw-paw ...	0 2 0	...	Abandoned	Melbourne
Castlemaine ...	2511	John McMahon ...	47	Dunolly ...	1 2 0	...	Non-payment of rent	Dunolly
Kerang ...	1512	Hy. G. Langanke ...	49	Kunat Kunat ...	20 0 0	15.11.86	Non-compliance with conditions	Kerang
Licenses under "The Land Act 1869" as amended by "The Land Act 1878."								
St. Arnaud ...	6038	R. H. Thompson ...	19	Gowar ...	79 0 0	...	Land sold	St. Arnaud
Benalla ...	6692	Jas. Gillogley ...	19	Myrrehe ...	122 0 0	...	Expired	Wangaratta
St. Arnaud ...	9113	James May ...	19	Korong ...	200 0 0	15.11.86	To be re-licensed	Inglewood
Geelong ...	2722	Emil T. Sichlan ...	19	Jan Juc ...	33 0 0	"	Land sold	Geelong
Seymour ...	5555	Wm. Peacock ...	19	Mangalore ...	320 0 0	"	Land sold	Seymour
Horsham ...	9221	Geo. M. Martin ...	19	Balrootan ...	210 0 0	"	Non-compliance with conditions	Nhill
" ...	12251	Albert Cugley ...	19	Yanipy and Lawloit ...	242 0 0	"	Non-compliance with conditions	"
Kerang ...	7009	Hy. Langanke ...	19	Kunat Kunat ...	39 0 0	"	Non-compliance with conditions	Kerang
" ...	5045	Hy. Langanke ...	19	Kunat Kunat ...	60 0 0	"	Non-compliance with conditions	"
Sale ...	7751	C. H. Simmons ...	19	Traralgon ...	320 0 0	"	Non-payment of rent	Traralgon
Geelong ...	1556	Francis Evans ...	19	Ondit ...	8 0 0	"	Non-payment of rent	Colac
St. Arnaud ...	8677	Geo. A. Goodall ...	19	Koorah ...	63 0 0	"	Non-payment of rent	St. Arnaud
Horsham ...	12673	E. P. Gambles ...	19	Turandurey ...	177 0 0	"	Non-payment of rent	Harrow
Ballarat ...	1716	Donald Stewart ...	19	Barrumunga ...	30 0 0	"	Non-payment of rent	Ballarat
Geelong ...	2453	Geo. Neale ...	19	La Trobe ...	61 0 0	"	At licensee's request	Colac
Camperdown ...	1924	Walter Kelly ...	19	La Trobe ...	150 0 0	"	At licensee's request	Camperdown
" ...	2091	John Mahon ...	19	Paratote ...	320 0 0	"	At licensee's request	"
Benalla ...	19920	John Wilson ...	19	Tatong ...	100 0 0	"	At licensee's request	Benalla
Licenses under "The Land Act 1884."								
Seymour ...	123	Angus Cameron ...	93	Baileston ...	160 0 0	...	Abandoned	Rushworth
Sale ...	838	Wm. Moncrieff ...	93	Traralgon ...	1 0 0	...	Non-payment of rent	Traralgon
Geelong ...	743	Thos. McL. Palmer ...	119	Moolap ...	240 0 0	...	Non-payment of rent	Geelong
Horsham ...	21	Patk. Barrett, sen. ...	119	Grazing block No. 1076	900 0 0	...	Non-payment of rent	Nhill
" ...	617	Nicol and Donald McLellan ...	119	Dinyarrak <sup>1</sup> ...	3,220 0 0	...	Abandoned	Melbourne
" ...	203	John Forrest ...	119	Grazing block No. 357	29,000 0 0	...	Non-payment of rent	Horsham
Hamilton ...	326	Alexr. Gibb ...	119	Ardno <sup>2</sup> ...	1,780 0 0	...	Abandoned	Casterton
Horsham ...	134	John Cussen ...	119	Leoor ...	980 0 0	...	Abandoned	Nhill
" ...	135	Bryan Cussen ...	119	Leoor ...	700 0 0	...	Abandoned	"
" ...	133	Catherine M. Cussen ...	119	Leoor ...	1,000 0 0	...	Abandoned	"

<sup>1</sup> Allotments 3, 4, 5, 6, 7, 9, and 10.<sup>2</sup> Allotments 55 and 56.

"The Land Act 1884," Sections 2 and 119.

## TRANSFERS APPROVED.

THE following Applications for Transfer of Licenses under the 49th and 119th Sections of the Land Acts 1869 and 1884 respectively having been approved, it is hereby notified that the Rent specified in each case may be received by the undermentioned Revenue Officers.

Number of License.	Name of Transferor.	Name of Transferee.	Area, subject to modification of boundaries and areas.	Parish.	Held under section.	Date of License.	Yearly Payment.	Transfer Fee and where Paid.	Rent payable to Revenue Officer at—
72	James Bannister ...	Max Richter ...	A. R. P. 0 1 0	Sandhurst ...	49	1.9.77	£ s. d. 0 5 0	10s., Sandhurst, 1.10.86	Sandhurst
2628	James Day, jun. ...	John Carey ...	0 1 0	Ballarat ...	49	1.1.82	0 5 0	10s., Ballarat, 25.10.86	Ballarat
2898	David Bird ...	Thomas Muir ...	0 0 16 <sup>1</sup> / <sub>16</sub>	Ballarat ...	49	1.9.79	0 5 0	10s., Ballarat, 26.10.86	"
3052	R. M. and A. Gardiner	British and Australasian Trust and Loan Coy. Limited	14,841 0 0	Allotments 60, 61, 62, 63, 64, 65, 66, 67, 68, Nagwarry; D. Tooloy and Nagwarry; E. Kacawinka and Tooloy	119	1.10.86	351 5 8	£1, Melbourne	Melbourne

Department of Lands and Survey,  
Melbourne, 24th November 1886.

JNO. L. DOW,  
Commissioner of Crown Lands and Survey.

## "The Land Act 1884," Sections 2, 67, 93, and 119.

## APPLICATIONS FOR LICENSES APPROVED.

THE following Applications for Licenses under the Land Acts 1869 and 1884 having been approved, it is hereby notified that the Rents and Fees specified in each case may be received by the undermentioned Officers authorized by the Treasurer to collect Territorial Revenue, to whom the Licenses have been forwarded for issue.

JNO. L. DOW,  
Commissioner of Crown Lands and Survey.

Department of Lands and Survey,  
Melbourne, 24th November 1886.

Number of License.	Name of Licensee.	Area, subject to modification of boundaries and area.	Parish or Situation.	Date of License.	Amount to be Collected.				Payable to Receiver of Revenue at—
					Payment.	Survey Charge to revenue except when otherwise ordered.	Fee for License.	Total Amount of first Payment.	
		Acres.			£ s. d.	£ s. d.	£ s. d.	£ s. d.	
Under Section 19 of "The Land Act 1869" as amended by "The Land Act 1878."—Payment to be made half-yearly.									
9179 S	Geo. A. Maxfield ...	320	Callignee ...	1.11.86	8 0 0	...	0 5 0	8 5 0	Rosedale
8652 S	Michl. Feely <sup>1</sup> ...	31	Willung ...	1.11.81	0 15 6	...	...	0 15 6	"
8343 S	Patk. Costello <sup>2</sup> ...	219	Darriman ...	1.10.85	5 9 6	...	0 5 0	16 13 6	Palmerston
9715 S	Robt. Scott ...	320	Wonga Wonga ...	1.11.86	8 0 0	...	0 5 0	8 5 0	"
8101 S	Geo. Barrett ...	314	Wonga Wonga ...	"	7 17 0	...	0 5 0	8 2 0	"
9286 S	John Maepherson <sup>3</sup> ...	293	Alberton West ...	1.1.86	7 6 6	...	0 5 0	7 11 6	"
14652 M	Jas. Baker ...	90	Lang Lang ...	1.10.86	2 3 0	...	0 5 0	2 10 0	Melbourne
10725 M	Jas. M. Gannon <sup>4</sup> ...	320	Jeetho ...	1.1.84	8 0 0	...	0 5 0	8 5 0	Warragul
4101 K	Fredk. R. Bramley <sup>5</sup> ...	308	Loddon ...	1.4.81, term 5½ years	7 14 0	...	...	7 14 0	Kerang
Under Section 19 of "The Land Act 1869" and Section 11 of "The Land Act 1878."—Payment to be made half-yearly.									
14559 M	Wm. E. Excell <sup>6</sup> ...	113	Mooroolbark ...	1.4.81	5 13 0	...	0 5 0	5 18 0	Melbourne
5607 B	Thos. Smith <sup>7</sup> ...	116	Bendock ...	1.4.82	5 16 0	...	0 5 0	0 5 0	Bairnsdale
Under Section 67 of "The Land Act 1884."—Payment to be made yearly.									
402 C	George P. Maddison ...	166	Natte Yallock ...	1.10.86	1 14 7	3 10 0	1 0 0	6 4 7	Dunolly 542/67
401 C	Thos. P. Maddison ...	633	Natte Yallock ...	"	6 11 11	5 15 0	1 0 0	13 6 11	" 541/67
403 C	Geo. Kidman ...	247	Yandoit ...	1.11.86	4 2 4	4 0 0	1 0 0	9 2 4	Castlemaine 452/67
108 A <sup>1</sup>	Geo. Lamont ...	990	Eildon ...	1.9.86	12 7 6	...	1 0 0	13 7 6	Alexandra 491/67
109 A <sup>1</sup>	Bartholomew O'Callaghan	38	Molesworth ...	1.8.86	0 9 6	3 3 0	1 0 0	4 12 6	" 722/67
Under Section 93 of "The Land Act 1884."—Payment to be made monthly.									
...	John Robson: timber area	240	Cohuna ...	1.10.86	5 0 0	...	1 0 0	11 0 0 <sup>8</sup>	Echuca
Under Section 93 of "The Land Act 1884."—Payment to be made quarterly.									
2301	John McDonald: smithy	1	Woodside ...	1.11.86	1 5 0	...	...	0 16 8	Palmerston
2302	Thomas Laughton: jetty	...	Colquhoun ...	1.10.86	0 2 6	...	...	0 2 6	Bairnsdale
...	George A. Carpenter: quarry	3	Sarsfield ...	1.9.86	2 10 0	...	...	3 6 8	"
2233	C. S. Ross and Co. ...	2a. 2r. 21½p.	Yarra Bank South, Melbourne	8.11.86	376 0 0	...	...	55 12 7	Melbourne 799/93
2234	Wm. Atkinson ...	2a. 3r. 29p.	Bulla Bulla ...	1.11.86	20 0 0	...	...	5 0 0	" 102/93
Renewal of Garden Licenses under Section 93 of "The Land Act 1884."—Payment to be made yearly.									
286	James Hill ...	4	Craigie ...	18.12.86	1 0 0	...	...	1 0 0	Talbot
108	ML. Cughlan ...	1	Edgecombe ...	16.12.86	0 5 0	...	...	0 5 0	Kyneton
107	Bernard Coghlan ...	1	Edgecombe ...	"	0 5 0	...	...	0 5 0	"
719	Patk. O'Brien ...	1a. 2r. 32p.	Edgecombe ...	6.12.86	0 10 0	...	...	0 10 0	"
2513	John Pitts ...	1	Strangways ...	21.12.86	0 5 0	...	...	0 5 0	Castlemaine
681	William Webb ...	1	Strangways ...	9.12.86	0 5 0	...	...	0 5 0	"
2685	John Sheppard ...	1	Edgecombe ...	29.12.86	0 5 0	...	...	0 5 0	Kyneton
2710	Jung Sing ...	1	Castlemaine ...	1.12.86	0 5 0	...	...	0 5 0	Castlemaine
527	Pang Ye ...	1	Gibbo ...	14.11.86	0 5 0	...	...	0 5 0	Omeo
528	William Pearce ...	1	Grant ...	2.12.86	0 5 0	...	...	0 5 0	"
688	Thomas Watson ...	1	Murrabit ...	19.12.86	0 5 0	...	...	0 5 0	Kerang
62	Ellen Barber ...	1	Wharparilla ...	1.12.86	0 5 0	...	...	0 5 0	Echuca
178	John Evans ...	2r. 17p.	Wharparilla ...	15.12.86	0 5 0	...	...	0 5 0	"
349	Chas. A. Lenne ...	2r. 16p.	Wharparilla ...	21.12.86	0 5 0	...	...	0 5 0	"
350	Chas. Lenne, jun. ...	3r. 22p.	Wharparilla ...	"	0 5 0	...	...	0 5 0	"
351	Agnes Lenne ...	3r. 32p.	Wharparilla ...	"	0 5 0	...	...	0 5 0	"
352	D. J. Lenne ...	1	Wharparilla ...	"	0 5 0	...	...	0 5 0	"
249	Anna Hawton ...	1	Traralgon ...	20.12.86	0 5 0	...	...	0 5 0	Traralgon
1088	Thos. Brumfield ...	1	Carngham ...	11.12.86	0 5 0	...	...	0 5 0	Smythesdale
1088	Thos. Brumfield ...	1	Carngham ...	"	0 5 0	...	...	0 5 0	"
344	Thomas Lay ...	1	Korweinguboorra ...	15.12.86	0 5 0	...	...	0 5 0	Ballarat
344	Thomas Lay ...	1	Korweinguboorra ...	"	0 5 0	...	...	0 5 0	"
387	G. D. Mann ...	1	Creswick ...	27.12.86	0 5 0	...	...	0 5 0	Creswick
1278	Pat. Carroll ...	1	Scarsdale ...	23.12.86	0 5 0	...	...	0 5 0	Smythesdale
198	Joseph Frost ...	1	Korweinguboorra ...	6.12.86	0 5 0	...	...	0 5 0	Ballarat
198	Joseph Frost ...	1	Korweinguboorra ...	"	0 5 0	...	...	0 5 0	"
1476	William Davies ...	1	Korweinguboorra ...	16.12.86	0 5 0	...	...	0 5 0	"
1476	William Davies ...	1	Korweinguboorra ...	"	0 5 0	...	...	0 5 0	"
114	W. Cook, jun. ...	1	Blakeville ...	4.12.86	0 5 0	...	...	0 5 0	Trentham
114	W. Cook, jun. ...	1	Blakeville ...	"	0 5 0	...	...	0 5 0	"
261	C. Howard ...	1	Blakeville ...	14.12.86	0 5 0	...	...	0 5 0	"
261	C. Howard ...	1	Blakeville ...	"	0 5 0	...	...	0 5 0	"
434	Isaac McConville ...	1	Ballarat ...	8.12.86	0 5 0	...	...	0 5 0	Ballarat
434	Isaac McConville ...	1	Ballarat ...	"	0 5 0	...	...	0 5 0	"
500	Carl Peterson ...	1	Moorarbool East ...	15.12.86	0 5 0	...	...	0 5 0	"

<sup>1</sup> This is a re-license. £6 19s. 6d. rent paid to be credited, see *Gazette* of 30th July 1886.

<sup>2</sup> In lieu of notice gazetted 30th October 1885, p. 2988. Total to pay includes arrears.

<sup>3</sup> In lieu of notice gazetted 29th January 1886, p. 223. Rent paid to be credited.

<sup>4</sup> In lieu of notice gazetted 8th September 1882, p. 2240. £16 rent paid is credited, see *Gazette* of 17th September 1886 (re-license).

<sup>5</sup> This includes 4101/19 and 4107/19, gazetted 3rd June 1881, they having been consolidated. Rent paid to be credited.

<sup>6</sup> In lieu of notice gazetted 14th April 1881, p. 1083. Rent paid has been credited.

<sup>7</sup> In lieu of notice gazetted 6th April 1882, p. 833. Rent paid has been credited.

<sup>8</sup> £6 of this amount was paid on 29th September last.

## APPLICATIONS FOR LICENSES APPROVED—continued.

Number of License.	Name of Licensee.	Area, subject to modification of boundaries and area.	Parish or Situation.	Date of License.	Amount to be Collected.				Payable to Receiver of Revenue at—
					Payment.	Survey Charge to revenue except when otherwise ordered.	Fee for License.	Total Amount of first Payment.	
		Acres.			£ s. d.	£ s. d.	£ s. d.	£ s. d.	
Renewal of Garden Licenses under Section 93 of "The Land Act 1884."—Payment to be made yearly—continued.									
2886	Frank Voutier	1	Scarsdale	1.12.86	0 5 0	...	...	0 5 0	Smythesdale
2886	Frank Voutier	1	Scarsdale	"	0 5 0	...	...	0 5 0	"
2886	Frank Voutier	1	Scarsdale	"	0 5 0	...	...	0 5 0	"
2886	Frank Voutier	1	Scarsdale	"	0 5 0	...	...	0 5 0	"
2886	Frank Voutier	1	Scarsdale	"	0 5 0	...	...	0 5 0	"
2244	Thomas McCarthy	1	Ballarat	20.12.86	0 5 0	...	...	0 5 0	Ballarat
2244	Thomas McCarthy	1	Ballarat	"	0 5 0	...	...	0 5 0	"
2919	Thomas Ward	1	Carngham	22.12.86	0 5 0	...	...	0 5 0	Smythesdale
1300	Michael Carrigan	1	Carngham	"	0 5 0	...	...	0 5 0	"
1300	Michael Carrigan	1	Carngham	"	0 5 0	...	...	0 5 0	"
1300	Michael Carrigan	1	Carngham	"	0 5 0	...	...	0 5 0	"
Under Section 119 of "The Land Act 1884."—Payment made in advance.									
2683	James Smith	43	Grazing block No. 470	1.10.85	0 3 3 <sup>1</sup>	...	0 15 0	0 18 3	Bright
Under Section 119 of "The Land Act 1884."—Payment to be made yearly.									
4739	Alexr. Donald	2,000	Grazing block No. 2222	1.11.86	17 0 0	...	0 5 0	3 1 8	Portland
5057	Jas. Price	11	Pranjiy	1.10.86	0 11 0	...	0 5 0	0 7 9	Rushworth
5005	Henry Kenny	160	Yallock, grazing block No. 2827	1.11.86	6 0 0	...	0 5 0	1 5 0	Melbourne 458/119
3671	Louis Huon	500	Grazing block No. 2815	"	88 0 0	...	0 5 0	14 18 4 <sup>3</sup>	Wodonga
3672	John Price	5	Grazing block No. 2903	"	0 7 6	...	0 5 0	0 6 3	Bright 756/119
3673	Henry Smith	5	Grazing block No. 2904	"	0 8 0	...	0 5 0	0 6 4	Beechworth 858/119
3674	Frekd. Muller	8	Grazing block No. 2905	"	0 8 0	...	0 5 0	0 6 4	" 572/119
3675	Peter Hansen	20	Grazing block No. 2906	"	1 0 0	...	0 5 0	0 8 4	Bright 384/119
3676	Niels Bidstrup	17	Grazing block No. 2907	"	1 5 6	...	0 5 0	0 9 3	Wodonga 46/119
3677	Thos. Nugent, sen.	60	Grazing block No. 2908	"	3 0 0	...	0 5 0	0 15 0	Tallangatta 709/119
3678	Dennis Connelly	28	Grazing block No. 2909	"	1 8 0	...	0 5 0	0 9 8	Bright 137/119
3679	M. W. Minogue	5	Grazing block No. 2910	"	0 5 0	...	0 5 0	0 5 10	Yackandandah
3680	Robt. Morrison	457	Grazing block No. 2861	"	8 11 6	...	0 5 0	1 13 7 <sup>2</sup>	Wodonga
3720	W. J. Rashleigh	70	Bairnsdale	"	5 0 0	...	0 5 0	1 1 8 <sup>2</sup>	Bairnsdale
3719	Peter Clement	25,000	Grazing block No. 2847	"	15 0 0	...	0 5 0	2 15 0 <sup>2</sup>	Salo
3718	James T. Dickson	100,000	Grazing block No. 257	"	18 0 0	...	0 5 0	3 5 0 <sup>3</sup>	Bairnsdale
3717	Ralph Williams	13,000	Grazing block No. 2676	"	5 0 0	...	0 5 0	1 1 8 <sup>2</sup>	Rosedale

<sup>1</sup> 3s. 3d., rent to 31st December 1885, has been paid.<sup>2</sup> 5s., preparation of license, to be collected. £3 paid.<sup>3</sup> This amount has been paid.

## "The Land Act 1884," Section 2.

## APPLICATIONS FOR CERTIFICATES UNDER SECTION 11 OF "THE LAND ACT 1878" APPROVED.

THE following Applications under Section 11 of *The Land Act 1878* for a Certificate of the Board of Land and Works having been approved, it is hereby notified that the Certificate may be obtained upon payment of Rent and Fees specified in each case to the undermentioned Revenue Officers.

Date of License.	Name of Licensee.	Parish.	Extent.	Amount to be Collected.				Payable to the Officer authorized by the Treasurer to collect Territorial Revenue at—
				No. of License.	Rent due.	Certificate Fee.	Total to pay.	
			A. R. P.		£ s. d.	£	£ s. d.	
1.7.82	James P. Cleveland	Yalca	26 2 0	16308	4 1 0	1	5 1 0	Numurkah
1.8.82	Annie M. Mannion	Yalca	81 2 19	15421	16 8 0	1	17 8 0	Numurkah
1.10.81	James Cochrane	Maryvale	102 0 27	6359/19	25 15 0	1	26 15 0	Traralgon

Department of Lands and Survey,  
Melbourne, 24th November 1886.JNO. L. DOW,  
Commissioner of Crown Lands and Survey.

## "The Land Act 1884," Section 2.

## GRAZING PERMIT.

IT is hereby notified that the following Permit to occupy land for Grazing purposes only has been granted, under the provisions of the regulations dated 1st April 1879, and published in *Government Gazette* of 4th April 1879.

No.	Permit granted to.	Area.	Parish.	Fee.	Section under which original application was made.	Payable to Officer authorized by the Treasurer to collect Territorial Revenue
		A. R. P.		£ s. d.		
1054	Margaret Brown	17 3 27	Glenlyon	0 13 6 <sup>1</sup>	Nineteenth	Daylesford.

<sup>1</sup> This amount is for the years 1885 and 1886.Department of Lands and Survey,  
Melbourne, 24th November 1886.JNO. L. DOW,  
Commissioner of Crown Lands and Survey.

## "The Land Act 1884," Section 32.

## GRAZING AREAS AVAILABLE.

THE undermentioned allotments or portions of allotments will be available for application under the above section, at the offices mentioned hereunder, on or before Friday the 24th December 1886. All applications lodged on or before that date will be deemed to have been simultaneously made.

County.	Parish.	Area Available.	No. of Allotment.	Land Office.	Remarks.
		Acres.			
Lowan	Yat Nat	430	46A	Horsham	Formerly applied for by Jas. Fraser
Borong	Dollin	600	60	"	Formerly applied for by E. A. Ireland
Lowan	Connangorach	740	58	"	Formerly applied for by J. L. Cannington
"	Connangorach	310	part 60	"	Formerly applied for by Louis Spehr
"	Connangorach	680	61	"	Formerly applied for by A. L. Koenig
"	Connangorach	440	61A	"	Formerly applied for by T. H. Wakfer
Borong	Wonwondah	320	102	"	Formerly applied for by E. M. Blundell
"	Vectis East	350	part 250	"	Formerly applied for by F. Vaughan—south of 2-chain road
Lowan	Kalingur	980	39	"	Formerly applied for by D. Comini, jun.
Borong	Warracknabeal	90	26	"	Formerly applied for by Wm. Bruce
Lowan	Gerang Gerung	25	40	"	Formerly applied for by Clara Holland
Borong	Knaawing	680	part 34	"	Formerly applied for by Mary Thorne
"	Dimboola	20	64	"	Formerly applied for by Hy. Wm. Boyd
"	Bellellen	606	91	Stawell	Formerly applied for by Hannah Jackson
"	Bellellen	650	69	"	Formerly applied for by J. T. McCaw
"	Watta Wella	180	31A	"	Formerly applied for by Michl. Seeary
"	Mokepilly	960	57	"	Formerly applied for by Jno. Myers
"	Gampola	145	9A	"	Formerly applied for by Jno. McLeod
Anglesey	Woodbourne	635	41	Seymour	Formerly applied for by Geo. O'Leary
Buln Buln	Meeniyar	1,000	33	Melbourne	Formerly applied for by J. D. Chalmers
"	Doomburrim	500	90	"	Formerly applied for by Thos. Cock
Lowan	Jallakin	600	26	Horsham	Formerly applied for by Elizth. Loft
Normanby	Kentbruck	320	29	Hamilton	Formerly applied for by Wm. F. Hedditch
"	Balrook	200	31	"	Formerly applied for by Wm. Buckle
Benambra	Wagra	570	149	Beechworth	Formerly applied for by Wm. Faulkner
"	Cudgewa	760	78	"	Formerly applied for by Jno. Robinson
"	Yabba	235	part 89	"	Formerly applied for by Danl. Duncan
"	Wagra	320	147	"	Formerly applied for by Jno. Brady
Tanjil	Boola Boola	540	120	Sale	Formerly applied for by C. Miller
Buln Buln	Callignee	175	part 76	"	Formerly applied for by W. Leopold
Tanjil	Briagolong	430	120	"	Formerly applied for by Louis Wullemin
"	Wa-de-lock	320	84	"	Formerly applied for by Saml. Williams
Buln Buln	Wulla Wullock	680	part 47, section C	"	Formerly applied for by Lucy A. B. Abbott
"	Woodside	210	24	"	Formerly applied for by Albert Smith
"	Giffard	970	62, section A	"	Formerly applied for by Catherine Bolger
"	Giffard	970	59, section A	"	Formerly applied for by Robt. Stellwag
"	Giffard	970	61, section A	"	Formerly applied for by S. S. Wilson
"	Giffard	970	23, section B	"	Formerly applied for by A. L. P. Nielsen
"	Glencoe	190	part 112	"	Formerly applied for by Flora Brown
"	Tanjil	320	part 69	"	Formerly applied for by R. K. Gray
"	Tanjil	320	part 69	"	Formerly applied for by Wm. Turnbull
"	Giffard	485	part 21, section B	"	Formerly applied for by Annie Stellwag
"	Mullungdung	400	part 25	"	Formerly applied for by Wm. M. Flinn
"	Yerung	50	18c	"	Formerly applied for by Wm. Bartlett
Tanjil	Telbit	950	17	"	Formerly applied for by P. W. Gilsenan
"	Tanjil East	790	53	"	Formerly applied for by M. Hogben
Tambo	Buchan	465	part 117	Bairnsdale	Formerly applied for by Jno. McKie
Lowan	Connangorach	900	59	Horsham	Formerly applied for by Geo. A. Wakfer and M. C. E. Spehr
Buln Buln	Holey Plains	1,000	50	Sale	Formerly applied for by J. W. Turpin
Kara Kara	Avoca	42	27A	Castlemaine	South portion of original block 27
Lowan	Dinyarrak	70	160	Horsham	Including 34 acres formerly reserved under section 110

## NOTES.

HORSHAM DISTRICT.—Referring to *Gazette* of 12th November 1886, p. 3194, the area available of portion of allotment 23A, parish of Leer (formerly applied for by Arthur Turner), is 100 acres, not 207 acres.

HORSHAM DISTRICT.—The notice gazetted 12th November 1886, making available allotment 89, parish of Toolongrook, 215 acres, is hereby cancelled.

SALE DISTRICT.—The notice gazetted 19th November 1886, p. 3242, making allotment 64A, parish of Welshpool, 350 acres, available for application, is hereby cancelled.

ST. ARNAUD DISTRICT.—Referring to notice in *Gazette* of 29th October 1886, p. 3076, applications for allotment 70, Kara Kara, parish of Teddywaddy, 580 acres, lodged on or before the 30th instant (instead of 26th instant) will be deemed to have been simultaneously made.

JNO. L. DOW,  
Commissioner of Crown Lands and Survey.

Department of Lands and Survey,  
Melbourne, 24th November 1886.

## "The Land Act 1884."

## AURIFEROUS LANDS AVAILABLE.

THE undermentioned allotments or portions of allotments will be available for application under the above section, at the office mentioned hereunder, on or before Friday the 24th December 1886. All applications lodged on or before that date will be deemed to have been simultaneously made.

County.	Parish.	Area Available.	No. of Allotment.	Land Office.	Remarks.
		Acres.			
Gladstone	Archdale	1,000	...	Castlemaine	Formerly applied for by Arthur McCann.

JNO. L. DOW,  
Commissioner of Crown Lands and Survey.

Department of Lands and Survey,  
Melbourne, 24th November 1886.

November 26, 1886.

3294

## "The Land Act 1884," Section 2.

CANCELLATION OF ALTERATION OF TERMS AND CONDITIONS OF A LICENSE UNDER SECTION 19 OF "THE LAND ACT 1869," AND TRANSFERRED TO SECTION 3 OF "THE LAND ACT 1880."

NOTICE is hereby given that the undermentioned *Gazette* notice is cancelled, viz:—

District.	Name.	Parish.	Area.	Date gazetted.	Corr. No.
			A. R. P.		
Benalla ...	Wm. P. Murray ...	Mispoll ...	320 0 0	20th October 1882	15117/19

Department of Lands and Survey,  
Melbourne, 24th November 1886.

JNO. L. DOW,  
Commissioner of Crown Lands and Survey.

### HEARING OF REASONS AGAINST THE FORFEITURE OF CERTAIN LICENSES BY PERSONS APPOINTED UNDER 125TH SECTION OF "THE LAND ACT 1884."

NOTICE is hereby given that reasons against the forfeiture of the licenses in the schedule hereto, which are deemed liable to forfeiture under the provisions of *The Land Act 1884*, will be publicly heard by the persons appointed by me, the Responsible Minister of the Crown administering the said Act, to hear the same and report thereon in writing to me, when the persons in the said schedule mentioned as holders of such licenses will be allowed to show cause against the same at the place and on the dates mentioned in the schedule hereto, and before the persons therein mentioned in the first and second columns respectively set opposite the names of said licensees.

Lands and Survey Office,  
Melbourne, 24th November 1886.

JNO. L. DOW,  
Commissioner of Crown Lands and Survey,  
Being the Responsible Minister of the Crown administering  
*The Land Act 1884*.

## Schedule.

Place and Date of Hearing.	Persons appointed by the Minister.	No. of License.	Date of License.	Name of Licensee.	Area.	Locality.
					A. R. P.	
Melbourne, 10th December 1886, 11 o'clock a.m.	N. Wimble, Esq.	1804/49	1st March 1883	Sydney M. Heeley ...	20 0 0	Kerrie
Cranbourne, 17th December 1886, 10.30 o'clock a.m.	J. Thomas, Esq. N. Wimble, Esq. J. Thomas, Esq.	2681/49	1st June 1879	Wm. Swan ...	20 0 0	Corinella

## "The Land Act 1884."

## APPLICATIONS FOR LICENSES AND LEASES NOT GRANTED.

IT is hereby notified that the following Applications for Licenses and Leases have not been granted:—

No.	Name of Applicant.	Area.	Parish.
		A. R. P.	
	License under Section 19 of "The Land Act 1869."		
5574	Hy. R. Palling ...	200 0 0	Heathcote
	Licenses under Section 47 of "The Land Act 1869."		
106	Alfred Christie ...	...	Bairnsdale
107	Thos. Clancy ...	...	"
	Licenses under Section 65 of "The Land Act 1884."		
616	Alexr. McKeuna ...	20 0 0	Drammond
226	Thos. Douglas ...	20 0 0	Chiltern West
227	Thos. Douglas, jun. ...	20 0 0	"
228	Jno. Douglas ...	20 0 0	"
229	Robt. Douglas ...	20 0 0	"
352	Jno. Halligan ...	20 0 0	Borodomanin
	License under Section 67 of "The Land Act 1884."		
626	Arthur McCann ...	1,000 0 0	Archdale
	Licenses under Section 93 of "The Land Act 1884."		
492	C. M. O. Lindemann ...	0 1 4	Bairnsdale
549	C. D. W. Meincke ...	3 0 0	Dunboola
728	J. J. O'Mahony ...	3 0 0	Jeetho
223	H. B. Day ...	0 1 0	Bairnsdale
431	W. F. Jackson ...	0 1 0	"
782	Chas. Romeo ...	0 1 0	"
701	Wm. Nibbett ...	0 2 5	"
833	James Stirling ...	0 2 33	"
832	Peter Sundell ...	0 1 29	"
23	Thos. R. Box ...	0 2 0	"
991	Jas. F. York ...	0 2 0	"
742	J. G. Poynter ...	0 2 0	"
532	A. A. Malone ...	3 0 0	"
300	W. N. French ...	...	Spring Plains
249	Patk. Dwyer ...	0 3 19	"
256	Jno. Daniel ...	3 0 0	"
975	Robt. West ...	3 0 0	"
734	M. A. O'Brien ...	1 0 0	Edgecombe
937	K. Van Norden ...	3 0 0	Ballarat
455	Hugh Kerr ...	3 0 0	Taggerty
122	Wm. J. Bennett ...	640 0 0	Berrimal
	Leases under Section 32 of "The Land Act 1884."		
621	D. Foley, jun. ...	144 0 0	Mysia
613	Jas. Fraser ...	430 0 0	Yat Nat
900	E. A. Ireland ...	600 0 0	Dollin
332	J. L. Cannington ...	740 0 0	Connangorach
1745	Louis Spehr ...	620 0 0	"
946	A. L. Koenig ...	680 0 0	"
1916	W. J. Wakfer, jun. ...	680 0 0	"
1907	Thos. Hy. Wakfer ...	440 0 0	"
71	E. M. Blundell ...	320 0 0	Wonwondah
1897	Fredek. Vaughan ...	840 0 0	Vectis East
340	D. Cornini, jun. ...	980 0 0	Kalingur

## LICENSES AND LEASES NOT GRANTED—continued.

No.	Name of Applicant.	Area.	Parish.
		A. R. P.	
	Leases under Section 32 of "The Land Act 1884"—continued.		
160	Wm. Bruce ...	90 0 0	Warracknabeal
775	Clara Holland ...	25 0 0	Gerang Gerang
1842	Mary Thorne ...	680 0 0	Knaawing
98	Hy. W. Boyd ...	20 0 0	Dunboola
884	Hannah Jackson ...	330 0 0	Bellellen
1261	J. T. McCaw ...	650 0 0	"
1693	Michl. Secary ...	180 0 0	Watta Watta
1093	Jno. Myers ...	960 0 0	Mokepilly
1241	Jno. McLeod ...	145 0 0	Gampola
3838	J. W. Turpin ...	1,000 0 0	Holey Plains
1920	G. A. Wakfer ...	900 0 0	Connangorach
1742	M. C. E. Spehr ...	900 0 0	"
1239	Jno. McKie ...	520 0 0	Buchan
737	M. Hogben ...	790 0 0	Tanjil East
2678	P. W. Gilsenan ...	950 0 0	Talbit
78	Wm. Bartlett ...	50 0 0	Yeerung
620	Wm. M. Flinn ...	720 0 0	Mullungdung
1731	Annie Stellwag ...	970 0 0	Giffard
1842	Wm. Turnbull ...	640 0 0	Tanjil
704	R. K. Gray ...	640 0 0	"
66	Flora Brown ...	380 0 0	Glencoe
1439	A. L. P. Nielsen ...	970 0 0	Giffard
1442	S. S. Nielsen ...	970 0 0	"
1733	Robert Stellwag ...	970 0 0	"
172	Catherine Bolger ...	970 0 0	"
1724	Albert Smith ...	210 0 0	Woodside
5	L. A. B. Abbott ...	860 0 0	Wulla Wullock
1921	Saml. Williams ...	320 0 0	Wa-de-luck
1903	Louis Willemin ...	430 0 0	Briagolong
1029	Walter Leopold ...	350 0 0	Callignes
1096	Catherine Miller ...	540 0 0	Boola Boola
621	Wm. Faulkner ...	570 0 0	Wagra
1008	Jno. Robinson ...	740 0 0	Cudgewa
462	J. Duncan, jun. ...	470 0 0	Yabba
88	Jno. Brady ...	320 0 0	Wagra
101	Wm. Buckle ...	200 0 0	Bulbrook
873	Wm. F. Hedditch ...	320 0 0	Kentbruck
1022	Elizth. Loft ...	600 0 0	Jallakin
974	Jno. Cecil ...	100 0 0	Carapugna
2372	Thos. Cook ...	500 0 0	Doonbunim
2359	Jas. D. Chalmers ...	1,000 0 0	Meenyan
1498	Geo. O'Leary ...	635 0 0	Woodbourne

## NOTES.

HORSHAM DISTRICT.—The notice gazetted 12th November 1886, refusing 1599/32, E. Ross, 215 acres, Toolongrook, is hereby cancelled.

SALE DISTRICT.—The notice gazetted 19th November 1886, refusing 259/32, Jno. Connelly, 350 acres, Welshpool, is hereby cancelled.

JNO. L. DOW,  
Commissioner of Crown Lands and Survey.  
Department of Lands and Survey,  
Melbourne, 24th November 1886.



## "The Land Act 1884," Section 76.

## APPLICATIONS FOR GRANTS APPROVED.

THE following Applications for Grants having been approved, it is hereby notified that the Purchase-money and Fees specified in each case may be received by the undermentioned Revenue Officers.

Name.	Parish.	Extent.	Amount to be Collected.						Payable to the Officer authorized by the Treasurer to collect Territorial Revenue at—
			Purchase-money.	Fees.			Total to pay.		
				Grant.	Certificate.	Assurance.			
		A. R. P.	£ s. d.	£ s.	£ s.	£ s. d.	£ s. d.		
Under Section 76 of "The Land Act 1884."									
Nicolaus Rauert	Kiata ...	10 0 0	25 0 0	1 1	...	0 1 1	26 2 1	Nhill R.21138	
James M. McIntyre	Linlithgow	7 0 0	17 10 0	1 1	...	0 0 9	18 11 9	Hamilton 611/119	
Walter Pearce	Stawell	4 2 32	15 0 0	1 1	...	0 0 8	16 1 8	Stawell P.16981	
B. Sutherland	Stawell	4 8 6	15 0 0	1 1	...	0 0 8	16 1 8	" P.16981	
Alexander Stewart	Corinella	10 0 0	40 0 0	1 1	...	0 1 8	41 2 8	Melbourne 272/47	
Matthew McCormick	Bittern	2 1 37	3 0 0	1 1	...	0 0 2	4 1 2	" Mc.30661	
J. Leslie	Marong	2 1 15	15 0 0	1 1	...	0 0 8	16 1 8	Sandhurst E.C.86/2213	

Department of Lands and Survey,  
Melbourne, 24th November 1886.

JNO. L. DOW,  
Commissioner of Crown Lands and Survey.

## APPLICATIONS FOR GRANTS APPROVED.

THE following Applications for Grants having been approved, it is hereby notified that the Purchase-money and Fees specified in each case may be received by the undermentioned Revenue Officers.

Name.	Parish.	Extent.	Amount to be Collected.						Payable to the Officer authorized by the Treasurer to collect Territorial Revenue at—
			Purchase-money.	Fees.			Total to pay.		
				Grmt.	Certificate.	Assurance.			
		A. R. P.	£ s. d.	£ s.	£ s. d.	£ s. d.	£ s. d.		
Under Section 3 of "The Residence Areas Act 1884."									
John Taylor ...	Ballarat ...	0 0 18 <sup>8</sup> / <sub>10</sub>	19 1 6	1 1	...	0 0 10	20 3 4	Ballarat T.15457	
Marion Young ...	Sandhurst ...	0 0 32 <sup>10</sup> / <sub>10</sub>	12 0 0	1 1	...	0 0 6	13 1 6	Sandhurst T.1877	
Peter Peterson ...	Sandhurst ...	0 0 26 <sup>6</sup> / <sub>10</sub>	4 3 2	1 1	...	0 0 3	5 4 3	" "	

Department of Lands and Survey,  
Melbourne, 24th November 1886.

JNO. L. DOW,  
Commissioner of Crown Lands and Survey.

## "The Land Act 1884," Section 2.

## APPLICATIONS FOR GRANTS APPROVED.

THE following Applications for Grants having been approved, it is hereby notified that the balance to complete the Purchase and Fees specified in each case may be received by the undermentioned Revenue Officers.

Name.	Parish.	Extent.	Amount to be Collected.						Payable to the Officer authorized by the Treasurer to collect Territorial Revenue at—
			Balance to complete Purchase.	Fees.			Total to pay.		
				Grant.	Certification.	Assurance.			
		A. R. P.	£ s. d.	£ s.	£ s.	£ s. d.	£ s. d.		
Under Section 20 of "The Land Act 1869."									
James Balfour ...	Kerrie ...	10 0 5	7 14 0	1 1	1 0	0 0 6	9 15 6	Melbourne 10079	
Ellen McMenamin ...	Molesworth ...	24 2 22	17 10 0	1 1	1 0	0 1 1	19 12 1	Alexandra 2274	
Under Section 20 of "The Land Act 1869" as amended by "The Land Act 1873."									
George Ross ...	Langwornor ...	3 1 37	2 16 0	1 1	1 0	0 0 2	4 17 2	Heathcote 2616	
George Stewart ...	Yagher ...	100 2 34	70 14 0	1 6	1 0	0 4 3	73 4 3	Colac 2710	
Under Section 4 of "The Land Acts Amendment Act 1880."									
Michael Hardiman ...	Hayammi ...	20 0 0	14 0 0	1 1	1 0	0 1 3	16 2 3	Sandhurst 362/49	
William Heyenga ...	Towong ...	19 3 13	24 0 0	1 1	1 0	0 1 3	26 2 3	Tallangatta 1769/49	
Thomas McWaters ...	Whorouly ...	17 0 31	18 0 0	1 1	1 0	0 1 2	20 2 2	Beechworth 624/49	
Michael Condon ...	Sale ...	13 0 12	16 16 3	1 1	1 0	0 1 2	18 18 5	Sale 183	
Robert Mill ...	Traralgon ...	19 3 37	12 0 0	1 1	1 0	0 0 10	14 1 10	Traralgon 565	
James Stapleton <sup>1</sup> ...	Ballarat ...	7 0 8	1 0 0	1 1	1 0	0 0 4	3 1 4	Ballarat 851	
Adrian Anderson <sup>2</sup> ...	Pannure ...	8 3 17	10 0 0	1 1	1 0	0 0 9	12 1 9	Warrnambool 8	
William Cross, jun. ...	Chatsworth ...	19 2 29	10 0 0	1 1	1 0	0 1 3	12 2 3	Hamilton 9007	
Amelia Matheson, née Bant ...	Lanmure ...	19 3 6	...	1 1	1 0	0 0 10	2 1 10	Warrnambool 53	
James O'Sullivan ...	Pannure ...	14 2 27	...	1 1	1 0	0 0 8	2 1 8	" 726	
Jemmy Quack ...	Nillumbik ...	9 3 13	1 0 0	1 1	1 0	0 0 5	3 1 5	Melbourne 2867	
Bridget O'Brien ...	Nar-nar-geon ...	19 3 37	24 0 0	1 1	1 0	0 1 8	26 2 8	" 2473	
Wm. Duell ...	Queenstown ...	20 0 0	...	1 1	1 0	0 0 10	2 1 10	" 227	
Chas. Carr ...	Greensborough ...	18 3 7	...	1 1	1 0	0 0 10	2 1 10	" 136	
Edwd. T. Flintoff ...	Greensborough ...	19 3 34	...	1 1	1 0	0 0 10	2 1 10	" 296	
Patrick Ryan ...	Hawkestone ...	19 3 37	10 0 0	1 1	1 0	0 0 10	12 1 10	Castlemaine 2604	
David Barty ...	Sedgwick ...	20 0 0	...	1 1	1 0	0 0 10	2 1 10	Sandhurst 66	
Catherine A. Moran ...	Neilborough ...	11 2 2	1 4 0	1 1	1 0	0 0 6	3 5 6	" 547	
John C. Sanders ...	Yea ...	19 3 12	12 0 0	1 1	1 0	0 0 10	14 1 10	Seymour 857	
Geo. T. Smith ...	Borong ...	19 3 38	2 0 0	1 1	1 0	0 0 10	4 1 10	Wodderburn 850	
Michael Morton ...	Waanyarra ...	12 2 38	...	1 1	1 0	0 0 7	2 1 7	Dunolly 533	
Ephraim Shaw ...	Borong ...	19 3 38	...	1 1	1 0	0 0 10	2 1 10	Wodderburn 13646	
William Gleeson ...	Swanwater ...	20 0 0	2 0 0	1 1	1 0	0 0 10	4 1 10	St. Arnaud 344	
Ann McNally ...	Moolern ...	20 0 0	5 0 0	1 1	1 0	0 1 1	7 2 1	" 12752	
Joseph Lees ...	Witchipool ...	20 0 0	4 0 0	1 1	1 0	0 0 10	6 1 10	Donald 507	
John McLaughlin ...	Witchipool ...	20 0 0	8 0 0	1 1	1 0	0 0 10	10 1 10	" 629	
James Douglas ...	Harcourt ...	19 3 16	5 0 0	1 1	1 0	0 1 1	7 2 1	Castlemaine 1473	
Simon Roach ...	Trentham ...	19 3 3	7 0 0	1 1	1 0	0 1 1	9 2 1	Trentham 2940	
Francis Grace ...	Kooroe ...	20 0 0	30 0 0	1 1	1 0	0 1 8	32 2 8	Dunolly 1675	
Ellen O'Brien, widow of Thos. O'Brien ...	North Hamilton ...	9 3 10	...	1 1	1 0	0 0 5	2 1 5	Hamilton 13124	
John Kennedy ...	Glenpatrick ...	19 3 33	14 0 0	1 1	1 0	0 0 10	16 1 10	Avoca 458	

<sup>1</sup> In lieu of notice gazetted 29th January 1886, p. 226.

<sup>2</sup> Subject to special railway condition.

<sup>3</sup> In lieu of notice gazetted 8th September 1886.

Department of Lands and Survey,  
Melbourne, 24th November 1886.

JNO. L. DOW,  
Commissioner of Crown Lands and Survey.

"The Land Act 1884," Section 2.  
APPLICATIONS FOR LEASES APPROVED.

THE following Applications for Leases having been approved, it is hereby notified that the Rents and Fees specified in each case may be received by the undermentioned Revenue Officers.

Date of Lease.	Name of Lessee.	Parish.	Extent.	Conditions—How complied with.					Amount to be Collected.					Payable to the Officer authorized by the Treasurer to collect Territorial Revenue at—
				Fencing.	Cultivation.	Other Improvements.	Total.	Residence.	Rent payable Half-yearly.	Rent due to date.	Fees. Lease.	Total to pay.		
			A. R. P.	£ s. d.	£ s. d.	£ s. d.	£ s. d.	£ s. d.	£ s. d.	£ s. d.	£ s. d.	£ s. d.	£ s. d.	
Under Section 20 of "The Land Act 1869" as amended by "The Land Act 1878."														
1.10.86	Laura Wright	Alexandra	319 3 37	280 0 0	...	98 0 0	378 0 0	Yes	8 0 0	2 19 0	1	10 0 0	Alexandra	2926
2.8.86	Alfred Albert Higgins, administrator to estate of E. E. J. Higgins, formerly Condon, deceased	Coburg	117 0 8	49 0 0	...	81 0 0	130 0 0	Administrator	2 19 0	2 19 0	1	4 19 0	Omeo	161
1.10.86	Sarah Lee, <i>nee</i> Evans	Lima	99 3 38	43 0 0	40 0 0	70 0 0	153 0 0	Yes	2 10 0	2 10 0	1	4 10 0	Benalla	14555
1.10.86	James Taylor	Strathbeggie	90 2 7	57 0 0	132 0 0	102 0 0	291 0 0	Yes	2 5 6	2 5 6	1	4 5 6	"	13830
2.8.86	Kate A. Bressan, <i>nee</i> McMannus	Dunbulbin	199 3 34	72 0 0	135 0 0	75 0 0	282 0 0	Yes	5 0 0	5 0 0	1	7 0 0	Nunmurkah	15304
1.11.86	Hugh McLeod	Yarroweyah	184 3 39	71 0 0	85 0 0	252 0 0	408 0 0	Yes	4 12 6	4 12 6	1	6 12 6	"	15321
1.10.86	William Hayne	Drumnaree	159 2 30	51 0 0	50 0 0	100 0 0	201 0 0	Yes	4 0 0	4 0 0	1	6 0 0	"	14796
"	John Lashbrook	Narungalingabook	304 1 26	130 0 0	80 0 0	111 0 0	321 0 0	Yes	7 12 6	7 12 6	1	9 12 6	"	15028
1.4.86	Mary Dwyer, <i>nee</i> Ryan	Ulupna	24 1 34	20 0 0	63 0 0	...	83 0 0	Yes	0 12 6	1 5 0	1	3 5 0	"	15509
1.12.85	Mary Dwyer, <i>nee</i> Ryan	Ulupna	180 0 0	95 0 0	250 0 0	65 0 0	410 0 0	Yes	4 10 0	9 0 0	1	11 0 0	"	13618
2.8.86	Susan Bourcher	Strathmerton	318 1 27	111 0 0	126 0 0	110 0 0	347 0 0	Yes	7 19 6	13 13 6	1	15 13 6	"	10131
1.10.86	Charles Jno. Trood and Saml. Lambert, executors of will of late Joseph W. Sutton	Pine Lodge	320 0 0	...	160 0 0	168 0 0	328 0 0	Executors	8 0 0	8 0 0	1	10 0 0	Shepparton	15747
1.7.86	Timothy Mannion	Tallygaroopna	319 3 35	130 0 0	80 0 0	118 0 0	328 0 0	Yes	8 0 0	8 0 0	1	10 0 0	"	3109
1.10.86	Francis Pagan	Waggarandall	99 3 37	100 0 0	100 0 0	50 0 0	250 0 0	Yes	2 10 0	2 10 0	1	4 10 0	Tungamah	10519
"	Janet Hendry	Euralong	53 3 18	15 0 0	...	50 0 0	65 0 0	Yes	1 7 0	1 7 0	1	3 7 0	Yarrowong	14704
1.8.85	Robert Harding	Boonahpoomoonah	141 1 25	28 0 0	40 0 0	82 0 0	150 0 0	Yes	3 11 0	10 13 0	1	12 13 0	Potland	10804
1.10.86	Alice Bourke, <i>nee</i> Purcell	Bessieville	199 3 34	44 0 0	...	178 0 0	222 0 0	Yes	5 0 0	5 0 0	1	7 0 0	Horsham	3576
1.7.86	Thomas Ball	Cannum	251 3 6	130 0 0	55 0 0	110 0 0	295 0 0	Yes	6 6 0	6 6 0	1	8 6 0	6153	
1.2.86	Carl A. F. Gladigan and Edwd. Fritsch, executors of late Christian Guisl	Winiam	100 0 0	50 0 0	90 0 0	153 0 0	293 0 0	Executors	2 10 0	5 0 0	1	7 0 0	Nhill	6680
1.4.86	Matthew Birtheisel	Welha	220 0 9	63 0 0	201 0 0	67 0 0	391 0 0	Yes	5 10 6	11 1 0	1	13 1 0	Inglewood	1082
1.9.85	Duncan Cameron	Kooroc	54 2 29	57 0 0	...	6 0 0	63 0 0	Yes	1 7 6	4 2 6	1	6 2 6	Dunolly	1281
2.8.86	Maurice Daly	Neereman	20 1 27	19 0 0	...	4 0 0	23 0 0	Yes	0 10 6	0 10 6	1	2 10 6	Maldon	1466
1.7.86	Ardrill Brien	Loddon	319 3 39	140 0 0	...	61 0 0	201 0 0	Yes	8 0 0	8 0 0	1	10 0 0	Kerang	4319
1.8.86	Alexr. Carmichael	Lalbert	279 3 30	120 0 0	135 0 0	85 0 0	340 0 0	Yes	7 0 0	7 0 0	1	9 0 0	"	4327
1.5.85	Chester Eagle, jun.	Benjeroop	259 3 27	200 0 0	13 0 0	15 0 0	228 0 0	Yes	6 10 0	26 0 0	1	28 0 0	"	4563
"	Edward Eagle	Benjeroop	205 3 38	128 0 0	6 0 0	10 0 0	144 0 0	Yes	5 3 0	20 12 0	1	22 12 0	"	4504
1.9.86	Benjamin Dealy	Coomboona	120 0 0	48 0 0	...	10 0 0	68 0 0	Yes	3 0 0	3 0 0	1	5 0 0	Shepparton	4483
1.10.86	Thomas Butler	Picola	200 0 0	125 0 0	74 0 0	45 0 0	244 0 0	Yes	5 0 0	5 0 0	1	7 0 0	Nadaha	4135
1.2.86	Annie O'Neill, <i>nee</i> Minogue	Bontherambo	160 1 15	128 0 0	210 0 0	34 0 0	372 0 0	Yes	4 0 6	8 7 0	1	10 7 0	Wangaratta	5150
1.8.86	Chas. H. Hensley	Eyewatha	20 1 18	31 0 0	26 0 0	...	57 0 0	Yes	0 10 6	0 10 6	1	2 10 6	Yackandandah	4817
1.10.86	William Keat	Kergunyah	42 2 35	34 0 0	...	10 0 0	44 0 0	Yes	1 1 6	1 1 6	1	3 1 6	Tallangatta	4977
"	James H. Pooley	Taonga	219 3 35	121 0 0	88 0 0	28 0 0	237 0 0	Yes	5 10 0	5 10 0	1	7 10 0	"	4884
1.11.86	John Hill	Taonga	318 3 31	241 0 0	64 0 0	308 0 0	702 0 0	Yes	7 19 6	7 19 6	1	9 19 6	Melbourne	10821
1.8.86	W. W. Brown	Kerrie	121 2 32	88 16 0	...	100 0 0	188 16 0	Yes	3 1 0	3 1 0	1	5 1 0	Warragul	4974
1.10.86	H. G. Waye	Alambree East	228 3 29	140 0 0	235 0 0	253 0 0	528 0 0	Years	7 10 6	7 10 6	1	9 10 6	Melbourne	10705
1.6.86	Thos. Hassan	Kerrie	228 3 29	140 0 0	235 0 0	253 0 0	528 0 0	Years	7 10 6	7 10 6	1	9 10 6	Warragul	10085
1.8.86	Fredk. I. Boyle	Kerrie	318 3 21	22 0 0	280 0 0	22 0 0	324 0 0	Years	4 10 6	4 10 6	1	6 10 0	Melbourne	11851
1.10.86	John Thomson	Koorooman	180 0 0	20 15 0	125 0 0	86 0 0	231 15 0	Years	0 15 0	0 15 0	1	2 15 0	"	10672
1.11.86	Wm. Gorman	Colinadai	92 1 13	46 16 0	...	5 0 0	51 16 0	Years distant	1 3 6	1 3 6	1	2 15 0	"	4494
1.8.85	Geo. Cairns	Colinadai	150 3 36	106 6 0	258 10 0	10 0 0	871 16 0	Years distant	1 3 6	1 3 6	1	2 15 0	"	4494
1.10.86	D. O'Driscoll	Droum West	150 3 36	106 6 0	258 10 0	517 0 0	871 16 0	Years distant	1 3 6	1 3 6	1	2 15 0	Warragul	11480
1.8.86	Laurence Leech	Koorooman	320 0 0	46 10 0	...	309 0 0	555 10 0	Years	8 0 0	8 0 0	1	10 0 0	"	11016



November 26, 1886.

3298

"THE MALLEE PASTORAL LEASES ACT 1883."—MALLEE BLOCKS AND MALLEE ALLOTMENTS  
AVAILABLE FOR APPLICATION.

APPLICATIONS, addressed to the President of the Board of Land and Works, for right to lease the undermentioned Mallee Blocks for the term of seventeen years and eleven months, from the first day of January 1886, are now receivable. Plans and forms of application, which must be accompanied by a receipt for registration fee of £1, can be obtained at the Crown Lands Office, Melbourne.

J. L. DOW,  
Commissioner of Crown Lands and Survey,  
Being the Responsible Minister of the Crown administering the said Act.

Department of Lands and Survey,  
Melbourne, 17th November 1886.

MALLEE BLOCKS.

Number of Block.	Area in square miles.	Situation, &c.
31	412	On the South Australian boundary
37	281	On the South Australian boundary
39	392	On the South Australian boundary
44	300	On Outlet Creek
67	91½	Formerly allotments 10, 13, 14, 15, 16, 17, 18, 20, and south part of allotment 22, county of Tatchera
70	21½	Formerly allotments 55 and 56, county of Tatchera
71	101	Formerly allotments 99, 100, 103, 105, 108, 109, 110, 111, 112B, 114, 116, 117, 119A, 121, and 131, county of Tatchera
79	52	South of Winiam and Woraigworm and north of Nurcoung and Arapiles, formerly allotments 140, 194, and 195, county of Lowan
80	78	Formerly allotments 166, 167, 168, and 189, county of Lowan
82	26½	North part of original allotments 23, 26, and 27, county of Lowan

NOTE.—Allotments formed into blocks are available for application either as allotments or blocks.

MALLEE ALLOTMENTS.

The undermentioned Mallee Allotments are now available for application. Particulars as to position of allotments, and character of country, can be obtained on application at the local Land Offices.

No. of Allotment.	Area.	County.
Horsham Survey District.		
4	8½ square miles	Lowan
25	8½ " south part of original allotment...	"
26	8 " " " " " " " " " " " "	"
27	6½ " " " " " " " " " " " "	"
177	13½ " " " " " " " " " " " "	"
188	19 " " " " " " " " " " " "	"
191	25½ " " " " " " " " " " " "	"
193	18½ " " " " " " " " " " " "	"
196	20½ " " " " " " " " " " " "	"
Kerang Survey District.		
32	9½ square miles	Tatchera
37	31 " " " " " " " " " " " "	"
47	31½ " " " " " " " " " " " "	"
102	1 square mile and 576 acres	"
120	3 square miles and 404 acres	"
132	4 " " 346 " " " " " " " "	"
139B	293 acres	"
144	1½ square miles	"
147	1 square mile	"
St. Arnaud Survey District.		
20	1 square mile and 147 acres	Gladstone
74	2½ square miles	Tatchera

"THE MALLEE PASTORAL LEASES ACT 1883."—ISSUE OF LEASES FOR MALLEE ALLOTMENTS.

IT is hereby notified that the Applications for Mallee Allotments named in the Schedule hereunder having been approved, the Leases have been forwarded to the undermentioned Receivers of Revenue for execution, upon payment of the rents and fees in each case.

Applicants are required to execute and take delivery of their leases within sixty days after date of notice to pay first rent and fee.

JNO. L. DOW,  
Commissioner of Crown Lands and Survey,  
Being the Responsible Minister of the Crown administering the said Act.

Department of Lands and Survey,  
Melbourne, 23rd November 1886.

Schedule.

Date of Lease.	Name of Applicant.	Allotment.	Area.	County.	Amount to be collected.						Payable to Receiver of Revenue at—
					Rent payable half-yearly.	Rent due to date.	Fee for Lease.	Vermin Rate.	Survey Fees.	Total to pay.	
1.7.86	Gordon Maconachie...	70B	3 sq. miles and 296 acres	Borong	£ s. 2 0	£ s. 2 0	£ 1	£ s. 2 0	£ s. d. ...	£ s. d. 5 0 0	Horsham
1.1.84	Isaiah Fill Bruce <sup>1</sup> ...	94	5½ sq. miles	Borong	6 0	36 0	1	6 0	7 13/3	50 13 3	"
1.7.86	James Peace Flett <sup>2</sup> ...	150B	1 sq. mile and 296 acres	Borong	2 0	2 0	1	1 2	3 13/5	7 15 5	Donald
1.1.86	Giuseppe Balsarini ...	10	1 sq. mile and 330 acres	Gladstone	0 10	1 0	1	1 0	2 4/9	5 4 9	Charlton
"	Peter Balsarini ...	13	1 sq. mile and 468 acres	Gladstone	1 18	3 16	1	1 0	0 15/11	6 11 11	"

<sup>1</sup> In lieu of notice gazetted 20th February 1885, p. 641. Rent (£15) and vermin rate (£2 10s.) paid to be credited.

<sup>2</sup> In lieu of notices gazetted 25th June 1886, p. 1866, and 2nd July 1886, page 1931. Rent (£4) and vermin rate (£1 2s.) paid to be credited.

"The Land Act 1884," Section 2.

APPLICATION FOR A LEASE APPROVED.

THE following Application for a Lease under Section 32 of *The Land Act 1884* having been approved, it is hereby notified that the Rent and Fees specified may be received by the undermentioned Officer authorized by the Treasurer to collect Territorial Revenue. Payment to be made half-yearly.

JNO. L. DOW,  
Commissioner of Crown Lands and Survey.

Department of Lands and Survey,  
Melbourne, 24th November 1886.

Number of Lease.	Name of Lessee.	Area.	Parish.	Block.	Section.	Date of Lease.	Term.	Payment.	Survey Charge.	Fees for Lease.	Total Amount of First Payment.	Payable to Receiver of Revenue at—
484	Annie G. Dolman	114	Ding-a-Ding	101	...	1.7.86	12½ years less 8 days	£ s. d. 0 19 0	£ s. d. 3 10 0	£ 1	£ s. d. 5 9 0	Horsham

In lieu of notice gazetted 27th August 1886, p. 2512.

PASTORAL ALLOTMENT AVAILABLE.

APPLICATIONS will be received by the Board of Land and Works, up to 2 p.m. of Monday, 6th December 1886, for the right to Lease the undermentioned Pastoral Allotment. All applications lodged at this office prior to that hour on the day above-mentioned will be deemed to have been received simultaneously.

JNO. L. DOW,  
Commissioner of Crown Lands and Survey.

Lands Department,  
Melbourne, 11th November 1886.

County.	Allotment.	Area, subject to modification of boundaries and area.	Gazetted assessment per annum.
Wonnangatta	X	Acres. 25,500	£ s. d. 80 0 0

YARRAWONGA PUBLIC PARK.—REGULATIONS.

WE, Archibald Browning, Michael McCarthy Dwyer, James Thom, Robert Sharp, Charles Buchanan, John Cornelius Caffin, Alfred William Day, James Everist, William Frederick Hemming, and Matthew Patrick Ryan, the duly appointed Committee of Management of the Public Park in the town of Yarrowonga for the recreation and convenience of the people, having framed the following Regulations for the care, protection, and management thereof, and for the preservation of good order and decency therein, and also for the collection and receipt of tolls, entrance fees, or other charges for entering therein or thereupon, submit the said Regulations to the Board of Land and Works, to be made by such Board in pursuance of the powers conferred by section 133 of *The Land Act 1884* :—

REGULATIONS.

1. The park, which is divided into the following divisions, viz. :—

- (1) Grand stand,
- (2) Saddling paddock,
- (3) Agricultural show grounds,
- (4) Running and playing ground,
- (5) Residue of the park,

shall be open to the public free of charge from sunrise to sunset, except on days set apart for agricultural shows, public sports, races, cricket or football matches, &c.

2. All persons paying for admission to the first, second, and third divisions, or to any part thereof, shall be supplied with a ticket of admission which he shall on demand produce and (if required) surrender to any gatekeeper or other person having authority from the committee of management to demand the production or surrender of the same.

3. No person shall enter or remain in the park who may offend against decency as regards dress, language, or conduct.

4. No person shall damage in any way the trees, shrubs, flowers, fences, gates, buildings or erections, or put offensive matter in the water trough or tank in the park, nor shall fires be lighted therein.

5. No person shall clamber over the fences or gates, stick bills thereon, or cut names on the fences, trees, or seats, or in any way damage the same, or roll or throw stones in the park.

6. No person shall put in the park any cattle, goats, or pigs, nor bring any dog therein unless led by a chain or cord, without the permission, in writing, of the committee of management.

7. No person shall engage in any game or sport in the park on Sunday.

8. No person shall erect any dwelling in the park, nor any booth or other structure for the purpose of offering for sale any article, without the consent, in writing, of the committee of management.

9. Any person who may have obtained the consent, in writing, of the committee of management to the erection within the park of any structure, booth, &c., for special purposes, shall be bound by any order made by the committee of management in regard thereto.

10. No person, except laborers and workmen employed in the park, shall enter any plots therein which may be enclosed for plantations of trees or shrubs.

11. The committee of management shall be at liberty to allow any part of the park to be depastured by quiet cattle, sheep, or horses, provided always that the moneys required for agistment shall be expended in the maintenance and improvement of the park, and that an account thereof shall be furnished annually to the Board of Land and Works.

12. Any person committing in the park, or in any of the buildings or erections for the time being thereon, any of the following offences, shall be liable to be removed from the park, notwithstanding such person may have purchased or may or shall be in possession of a ticket of admission to the park or any part thereof :—

- (1.) Assaulting any other person.
- (2.) Being drunk.
- (3.) Crossing or trespassing on the playing ground during a cricket match or football match, or sports, or during practice of football or cricket, or crossing or trespassing on the running ground during the time when any race is being run, or when crossing or trespassing on the ground would be injurious to it as a cricket ground or racecourse.
- (4.) Crossing or trespassing on the trying or convincing grounds at any agricultural show, or enclosures where

any judges may be engaged in the execution of their duty, or interfering with any of the judges in the execution of their duty.

- (5.) Using profane, indecent, or abusive language.
- (6.) Using any threatening, abusive, or insulting words.
- (7.) Behaving improperly or riotously.
- (8.) Not surrendering (if required) to any gatekeeper or other person having authority from the committee of management to demand production of the same any ticket duly authorizing admission to that part where such person shall be found.

13. The following fees may be charged and taken for admission to the park on such days as the committee of management shall appoint:—

For admission of every person to the first division such a sum as the committee of management shall determine, not exceeding Ten shillings (10s.).

For admission of every person to the second division such a sum as the committee of management shall determine, not exceeding Five shillings (5s.).

For admission of every person to the third division such a sum as the committee of management shall determine, not exceeding Two shillings and sixpence (2s. 6d.).

For admission of every person to the residue of the park such a sum as the committee of management shall determine, not exceeding One shilling (1s.).

For entry and other fees for the exhibition of stock and other goods such fees from time to time as the committee of management shall approve.

For admission at the gates of a truck or wheelbarrow, or for each horse or other animal not entered for any race or exhibition, or for each vehicle drawn by one horse or other animal, or for each vehicle drawn by more than one horse or other animal, for each additional horse or other animal ... ..

And for admission to the ground for training purposes, One pound for each half-year.

14. Persons renting or hiring any stand, building, erection, or enclosure in the park, for the occasion of any public sports, races, cricket or football matches, agricultural shows, &c., may be required to deposit any sum not exceeding Ten pounds, which the committee of management may determine, by way of guarantee that due care shall be taken of such stand, building, erection, or enclosure; and the committee of management may make repairs to, or make good any damage or loss sustained by, any such stand, building, erection, or enclosure, or anything contained therein, during such occupancy or hiring, and deduct the cost of making good such loss or damage from the sum of money so deposited by such persons as and for liquidated damages.

Every person offending against these Regulations shall, in accordance with section 133 of *The Land Act 1884*, on conviction before any justice, forfeit and pay a penalty not exceeding Five pounds (£5) for each offence; and every person who knowingly and wilfully offends against any such Regulations, and who, after he has been warned by any bailiff of Crown lands or any constable, does not desist from so offending, may be forthwith apprehended by such bailiff or constable and taken before some justice of the peace, and shall, on conviction, forfeit and pay a penalty not exceeding Ten pounds (£10).

Dated at Yarrowonga the twenty-second day of October 1886.

ARCHIBALD BROWNING.  
MICHAEL M. DWYER.  
JAMES THOM.  
ROBERT SHARP.  
CHARLES BUCHANAN.  
JNO. C. CAFFIN.  
ALFRED W. DAY.  
JAMES EVERINT.  
WM. F. HEMMING.  
MATTHEW P. RYAN.

86/5180.

The Board of Land and Works, in pursuance of the powers conferred by *The Land Act 1884*, section 133, doth hereby make the foregoing Regulations in respect of the Public Park in the town of Yarrowonga for the recreation and convenience of the people.

The Common Seal of the Board of Land and Works was hereunto affixed this 22nd day of November 1886, in the presence of—

(L.S.) JNO. L. DOW, President.  
A. BLACK, Member.

—(Corr. 86.P.20858.)

#### KANGAROO FLAT RECREATION RESERVE.—REGULATIONS.

WE, Robert Farman, Robert Hislop, Gilbert Ferguson, John Allen, Hugh McCartin, William Barwick Fox, Thomas Langdon, and Thomas Gunn, the duly appointed Committee of Management of the Recreation Reserve at Kangaroo Flat, having framed the following Regulations for the care, protection, and management thereof, and for the preservation of good order and decency therein, submit the said Regulations to the Board of Land and Works to be made by such Board, in pursuance of the powers conferred by section 133 of *The Land Act 1884*:—

##### REGULATIONS.

- (1.) The reserve shall be open to the public from sunrise to sunset.
- (2.) No person shall enter or remain in the reserve who may offend against decency as regards dress, language, or conduct.

(3.) No person shall damage in any way the trees, shrubs, or flowers in the reserve, nor shall fires be lighted therein without permission, in writing, of the Committee of Management.

(4.) No person shall climb or jump over the fences or gates, stick bills thereon, or cut names on or damage the fences, trees, or seats, or roll or throw stones in the reserve.

(5.) No person shall put in the reserve any cattle, horses, sheep, goats, or pigs, or bring any dog therein unless led by a chain or cord, without the authority, in writing, of the Committee of Management.

(6.) No person shall erect any dwelling in the reserve, nor any booth or other structure for the purpose of offering for sale any article, without the consent, in writing, of the Committee of Management.

(7.) Any person committing in the reserve, or in any of the buildings or erections for the time being thereon, any of the following offences shall be liable to be removed from the reserve:—

- (1.) Assaulting any other person.
- (2.) Being drunk.
- (3.) Crossing or trespassing upon the playing ground during a match or sports.
- (4.) Using profane, indecent, or obscene language.
- (5.) Using any threatening, abusive, or insulting words.
- (6.) Behaving improperly or riotously.

Every person offending against these Regulations shall, in accordance with section 133 of *The Land Act 1884*, on conviction before any justice, forfeit and pay a penalty not exceeding Five pounds (£5) for each offence; and every person who knowingly and wilfully offends against any such Regulations, and who, after he has been warned by any bailiff of Crown lands or any constable, does not desist from so offending, may be forthwith apprehended by such bailiff or constable and taken before some justice of the peace, and shall, on conviction, forfeit and pay a penalty not exceeding Ten pounds (£10).

ROBERT FARMAN,  
ROBERT HISLOP,  
GILBERT FERGUSON,  
WILLIAM BARWICK FOX,  
JOHN ALLEN,  
HUGH MCCARTIN,  
THOMAS GUNN,  
THOMAS LANGDON.

86/5186

The Board of Land and Works, in pursuance of the powers conferred by *The Land Act 1884*, section 133, doth hereby make the foregoing Regulations in respect of the Recreation Reserve at Kangaroo Flat.

The Common Seal of the Board of Land and Works was hereunto affixed this twenty-second day of November One thousand eight hundred and eighty-six, in the presence of—

(L.S.) JNO. L. DOW, President.  
A. BLACK, Member.

—(Corr. 86.R.26411.)

#### INSOLVENCIES.

RETURN of Melbourne Insolvencies during the week ending the 20th day of November 1886:—

Date, name, trade, address, assignee.

15th November.  
Ulrick John Rupert de Burgh, theatrical manager, St. Kilda, Anderson.  
17th November.  
John Thorpe, contractor, Carlton, Jacomb.  
18th November.  
James Frazer, boardinghouse-keeper, Yarra Flats, Jacomb.  
Walter Jordan, commission agent, Dandenong, Cohen. (Order absolute dated 18th November 1886.)

Court of Insolvency, CHAS. P. WILLIAMS, Chief Clerk.  
Melbourne, 24th November 1886.

#### MURDER ON THE MARYVALE RUN, NEAR EDENHOPE.

ONE HUNDRED POUNDS REWARD.—FREE PARDON TO AN ACCOMPLICE.

WHEREAS on Thursday the 8th of July last the skeleton and other remains of a man, who from medical testimony it seems probable was from 30 to 40 years of age, fully 5 feet 8 inches high, of fair complexion and sandy hair, was found in the fork of a fallen tree on the Maryvale Run, near Edenhope: And whereas at a magisterial inquiry held at Edenhope on the 20th July 1886 a finding was returned that the man aforesaid died about the year 1874, from fracture of the skull, and that he was feloniously and wilfully murdered by some person or persons unknown: Notice is hereby given that a Reward of One hundred pounds will be paid by the Government for such information as will lead to the conviction of the person or persons who committed the murder aforesaid. The Governor will also extend Her Majesty's free pardon to an accomplice giving the required information, provided such informant did not actually commit the murder.

The teeth were a remarkably good set, and only one, viz., the second upper incisor, left side, was absent. The right thigh-bone of the deceased was bent, and he probably had a peculiarity of gait. The bones of a medium-sized dog were found close to the human skeleton.

ALFRED DEAKIN,  
Chief Secretary.

Chief Secretary's Office,  
Melbourne, 22nd November 1886.

### "THE FACTORIES AND SHOPS ACT 1885."

IN compliance with an application in writing under the provisions of the 29th section of *The Factories and Shops Act 1885* (49 Vict. No. 862), and after due inquiry, I, the Chief Secretary of Victoria, being the responsible Minister of the Crown for the time being administering the said Act, do hereby suspend the operation of the first clause of the said section 29 in the

FACTORY OF MR. G. S. BISSET, VIEW POINT, SANDHURST, for the period from the date hereof to the 31st December 1886, upon these express conditions, that is to say:—

1. That no person or persons shall employ in the said factory more than twelve adult females, being dressmakers, for more than fifty-two hours in any one week, in preparing or manufacturing articles for trade or sale.
2. That none of such females shall be so employed for more than forty-eight hours in any one week without her consent.
3. That a copy of this Order be kept conspicuously and continually posted in such factory for the information of all concerned.

Given under my hand, at Melbourne, this twenty-sixth day of November 1886.

ALFRED DEAKIN,  
Chief Secretary.

### "THE COMPANIES STATUTE 1864."

I HEREBY certify that "The Phoenix Extended Gold Mining Company Limited" has been this day registered by me, and notify that the said company is incorporated, and is limited by shares.

Dated this twenty-second day of November 1886.

R. GIBBS,  
Registrar-General's Office,  
Melbourne.

### "THE COMPANIES STATUTE 1864."

I HEREBY certify that "The Lilydale Gas Company Limited" has been this day registered by me, and notify that the said company is incorporated, and is limited by shares.

Dated this twenty-fifth day of November 1886.

R. GIBBS,  
Registrar-General's Office,  
Melbourne.

### AUCTIONEERS' LICENSES.

THE following list of Auctioneers' Licenses, issued at the Receipt and Pay Offices named during the month of October, is published for general information.

E. S. SYMONDS,  
Under-Treasurer.

Treasury,  
Melbourne, 24th November 1886.

At the Receipt and Pay Office, MELBOURNE.

General.

T. P. Carney  
A. Cumming  
Robt. Shackell  
M. D. Synnot

M. Branigan  
D. F. Scott  
E. Bastings, jun.  
D. Ross

At the Receipt and Pay Office, STAWELL.

General.

Robert E. Mitchell.

## VICTORIAN RAILWAYS.

### SEASIDE EXCURSIONS.

To give residents in the country an opportunity of visiting the coast at or near Geelong, Queenscliff, Birregurra, Portland, Frankston, or Sale during the summer months, Seaside Excursion tickets, available for one month, will be issued at a low rate at the principal stations from 1st November 1886 to 30th April 1887 (both dates inclusive). The issue of these tickets will not be affected by any other excursions. For full particulars, see posters at all stations.

### BENDIGO JUVENILE AND INDUSTRIAL EXHIBITION.

A cheap excursion train will run on Tuesday, 30th November, and convey excursionists to Sandhurst from Kerang and all stations thence to Sydney Flat inclusive. Cheap excursion return first and second class tickets, which will include admission to the exhibition, will be issued by the special train at all stations on the Kerang line. The following are the second class adult fares from the principal stations:—Kerang, 6s. 6d.; Mitiamo, 4s. 3d.; Raywood, 2s. 9d. The adult first class return fares are about double the above, and the children's second class return fares about half the above (see handbills). Tickets can be obtained at stations on Kerang line up to 5 p.m. on Saturday, 27th November. The tickets will be available for the special train only to Sandhurst, and by ordinary trains on return journey up to Thursday, 9th December inclusive. On returning, passengers may break their journey at any of the roadside stations, but must reach their destination before date of expiry of tickets. The special train will leave Kerang at 8.40 a.m., and reach Sandhurst at 12.10 p.m. Particulars of times and fares at intermediate stations can be obtained from handbills exhibited at stations.

### BENDIGO JUVENILE AND INDUSTRIAL EXHIBITION.

A cheap excursion train will run on Friday, 3rd December, and convey excursionists to Sandhurst from Wycheproof, Boort,

and all stations thence to Marong inclusive. Cheap excursion first and second class return tickets, which will include admission to the exhibition, will be issued by the special train at all stations on the Wycheproof and Boort lines. The following are the second class adult fares from the principal stations:—Wycheproof, 7s. 3d.; Charlton, 6s. 3d.; Korong Vale, 4s. 9d.; Boort 5s. 9d.; and Inglewood, 3s. 6d. The adult first class return fares are about double the above, and the children's second class return fares about half the above (see handbills). Tickets can be obtained at stations on the Wycheproof and Boort lines up to 5 p.m. on Tuesday, 30th November. The tickets will be available for the special train only to Sandhurst, and by ordinary trains on return journey up to Thursday, 23rd December inclusive. On returning, passengers may break their journey at any of the roadside stations, but must reach their destination before date of expiry of tickets. The special train will leave Wycheproof at 7.30 a.m., Boort at 8.25 a.m., and reach Sandhurst at 12.3 p.m. Particulars of times and fares at intermediate stations can be obtained from handbills exhibited at stations.

### CHEAP EXCURSION TO SALE AND THE GIPPSLAND LAKES.

A cheap excursion train will leave Prince's Bridge for Sale on Tuesday, 30th November, at 7.40 a.m., picking up excursionists at Prince's Bridge Station only, at the following cheap first and second class return fares:—To Sale Station—Adults: First class, 17s.; second class, 8s. 6d. Children under 15 years: First class, 7s.; second class, 3s. 6d. To Sale (including a trip around the Lakes)—Adults: First class, 23s.; second class, 14s. 6d. Children under 15 years: First class, 10s. 6d.; second class, 7s. Tickets can be obtained at Prince's Bridge up to 2 p.m. on Saturday, 27th November, at the above-mentioned fares. Mr. M. L. Hutchinson, 15 Collins street west, will also dispose of combined railway and steamer tickets up to same hour on 27th November. The tickets will be available by the special train only from Melbourne, and for return by ordinary trains until 20th December inclusive.

### CHEAP EXCURSION TO MELBOURNE FROM SALE.

A cheap excursion train will leave Sale for Melbourne (Prince's Bridge) on Wednesday, 1st December, at 9 a.m., picking up excursionists at Sale only, at the following cheap first and second class return fares:—Adults: First class, 17s.; second class, 8s. 6d. Children under 15 years: First class, 7s.; second class, 3s. 6d. Tickets can be obtained at Sale Station up to 5 p.m. on Saturday, 27th November, at the above-mentioned fares. They will be available by special train only to Melbourne, and for return by ordinary trains until 21st December inclusive.

### WOOL DELIVERY.

On and after 23rd November, delivery of Wool will be given from 8 a.m. till 5 p.m., Saturdays till 2 p.m.

### NORTH SANDRIDGE STATION.

On and after 1st December the name of North Sandridge Station will be changed to Port Melbourne North.

### EARTH FILLING.

The Railways Commissioners are prepared to give 1s. 3d. per cubic yard for clean approved Earth Filling, delivered on the railway embankment between Moray and Clarendon streets, South Melbourne. Further particulars may be obtained from Inspector McNamara, Flinders-street Station.

By Order of the Commissioners,

P. P. LABERTOUCHE,  
Secretary for Railways.

### Courts.

### BAIRNSDALE.—HAWKERS' AND PEDLERS' LICENSES.—

Notice is hereby given that a Special Court of Petty Sessions will be held at the Court House, Bairnsdale, on Tuesday the 14th day of December 1886, at the hour of Eleven o'clock a.m., for the purpose of considering applications for Hawkers' and Pedlers' Licenses.—JAMES H. TRIGER, Clerk of Petty Sessions. Court House, Bairnsdale, 22nd November 1886.

COUNTY COURTS, 1887.—Notice is hereby given that a County Court will be held at the undermentioned places during the year 1887, on the days hereinafter named:—

BACCHUS MARSH	... Tuesday, 22nd March Tuesday, 22nd September
BAIRNSDALE	... Thursday, 10th March Friday, 3rd June Thursday, 1st September Thursday, 1st December
BELFAST	... Monday, 14th February Wednesday, 11th May Monday, 15th August Monday, 21st November
CAMPERDOWN	... Wednesday, 16th March Thursday, 26th May Wednesday, 24th August Wednesday, 14th December
CASTERTON	... Saturday, 7th May Thursday, 17th November
COLAC	... Tuesday, 15th March Wednesday, 25th May Tuesday, 23rd August Tuesday, 13th December
COLERAINE	... Friday, 6th May Wednesday, 10th November

GEELONG	...	Friday, 4th February
	...	Thursday, 31st March
	...	Wednesday, 8th June
	...	Tuesday, 2nd August
	...	Tuesday, 4th October
	...	Tuesday, 6th December
GISBORNE	...	Wednesday, 6th April
	...	Wednesday, 28th September
HAMILTON	...	Wednesday, 9th February
	...	Wednesday, 4th May
	...	Wednesday, 10th August
	...	Monday, 14th November
PORTLAND	...	Friday, 11th February
	...	Monday, 9th May
	...	Friday, 12th August
	...	Saturday, 19th November
ROMSEY	...	Tuesday, 5th April
	...	Tuesday, 27th September
SALE	...	Tuesday, 8th March
	...	Wednesday, 1st June
	...	Tuesday, 30th August
	...	Tuesday, 29th November
WARRNAMBOOL	...	Wednesday, 16th February
	...	Friday, 13th May
	...	Wednesday, 17th August
	...	Wednesday, 23rd November

Dated at Melbourne this 24th day of November 1886.—FRANCIS QUINLAN, Judge.

**SALE.—INSOLVENCY COURT.**—A Court of Insolvency for the Eastern District will be held at the Court House, Sale, on Thursday the 16th day of December 1886, at Ten o'clock in the forenoon.—By order of the Judge. THOMAS SMALLMAN, Chief Clerk. Court House, Sale, 22nd November 1886.

**SITTINGS** of the Supreme Court for the hearing of Criminal Trials, &c.; pursuant to Orders in Council of 14th December 1885 and 18th May 1886.

Ararat	...	Monday	6 December
Ballarat	...		
Beechworth	...		
Belfast	...		
Benalla	...		
Castlemaine	...		
Echuca	...	Tuesday	14 December
Geelong	...		
Hamilton	...	Friday	10 December
Horsham	...		
Maryborough	...	Friday	3 December
Sale	...	Tuesday	30 November
Sandhurst	...	Thursday	16 December
Shepparton	...		
St. Arnaud	...		
Stawell	...		
Warrnambool	...		
Melbourne	...	Wednesday	15 December

**GENERAL SESSIONS:** pursuant to Orders in Council of 28th December 1885, 13th April, 12th July, 23rd August, 13th September, and 25th October 1886.

Alexandra	...		
Ararat	...		
Bairnsdale	...	Saturday	18 December
Ballarat	...		
Beechworth	...		
Belfast	...	Tuesday	30 November
Benalla	...		
Castlemaine	...	Tuesday	7 December
Clunes	...		
Daylesford	...		
Dunolly	...		
Echuca	...		
Geelong	...	Tuesday	7 December
Hamilton	...		
Heathcote	...	Thursday	9 December
Horsham	...	Tuesday	7 December
Inglewood	...	Tuesday	14 December
Jamieson	...		
Kilmore	...	Saturday	11 December
Kyneton	...		
Mansfield	...		
Maryborough	...		
Melbourne	...	Wednesday	1 December
Palmerston	...		

Portland	...	Friday	3 December
Sale	...		
Sandhurst	...		
Shepparton	...		
St. Arnaud	...		
Stawell	...		
Walhalla	...	Tuesday	21 December
Wangaratta	...		
Warrnambool	...		
Wood's Point	...		

# **COUNTY COURTS.**—Dates fixed by the Judges.

Alexandra	...		
Ararat	...		
Avoca	...		
Bacchus Marsh	...		
Bairnsdale	...	Saturday	18 December
Ballan	...		
Ballarat	...		
Beaufort	...		
Beechworth	...		
Belfast	...	Wednesday	1 December
Benalla	...		
Blackwood	...		
Bright	...		
Camperdown	...		
Casterton	...		
Castlemaine	...	Tuesday	7 December
Chiltern	...		
Clunes	...		
Colac	...		
Coleraine	...		
Creswick	...		
Dandenong	...		
Daylesford	...		
Donald	...		
Dunolly	...		
East Charlton	...	Wednesday	15 December
Echuca	...		
Geelong	...	Wednesday	8 December
Gisborne	...		
Hamilton	...		
Heathcote	...	Friday	10 December
Horsham	...	Tuesday	7 December
Inglewood	...	Tuesday	14 December
Jamieson	...		
Kerang	...		
Kilmore	...	Saturday	11 December
Kyneton	...		
Maldon	...		
Mansfield	...		
Maryborough	...		
Melbourne	...	Wednesday	1 December
Mornington	...		
Nagambie	...		
Nhill	...		
Omeco	...		
Palmerston	...		
Portland	...	Thursday	2 December
Romsey	...		
Rushworth	...		
Rutherglen	...		
Sale	...	Thursday	16 December
Sandhurst	...	Wednesday	8 December
Seymour	...		
Shepparton	...	Wednesday	1 December
Smythesdale	...		
St. Arnaud	...	Friday	10 December
Stawell	...		
Talbot	...		
Walhalla	...	Tuesday	21 December
Wangaratta	...		
Warragul	...	Thursday	23 December
Warrnambool	...	Monday	29 November
Wodonga	...		



Wood's Point ... ..
Yackandandah ... ..
Yarrowonga ... ..
Yea ... ..

# **COURTS OF MINES.**—Dates fixed by the Judges.

COURT OF CHIEF JUDGE.			
Melbourne ... ..			
ARARAT DISTRICT.			
Ararat ... ..			
Beaufort ... ..			
Stawell ... ..			
BALLARAT DISTRICT.			
Ballarat ... ..	Wednesday	1	December
Clunes ... ..			
Creswick ... ..			
Mount Blackwood ... ..			
Smythe's Creek ... ..			
BEECHWORTH DISTRICT.			
Alexandra ... ..			
Beechworth ... ..			
Bright ... ..			
Chiltern ... ..			
Jameson ... ..			
Kilmore ... ..	Saturday	11	December
Mansfield ... ..			
Rutherglen ... ..			
Wodonga ... ..			
Wood's Point ... ..			
Yackandandah ... ..			
CASTLEMAINE DISTRICT.			
Castlemaine ... ..	Tuesday	7	December
Heidelberg ... ..			
Hepburn (Daylesford) ... ..			
Kyneton ... ..			
Maldon ... ..			
GIPPSLAND DISTRICT.			
Bairnsdale ... ..	Saturday	18	December
Omeo ... ..			
Palmerston ... ..			
Sale ... ..	Thursday	16	December
Walhalla ... ..	Tuesday	21	December
MARTBOROUGH DISTRICT.			
Avoca ... ..			
Dunolly ... ..			
Inglewood ... ..	Tuesday	14	December
Maryborough ... ..			
St. Arnaud ... ..	Friday	10	December
Talbot ... ..			
SANDHURST DISTRICT.			
Heathcote ... ..	Friday	10	December
Rushworth ... ..			
Sandhurst ... ..	Wednesday	8	December

## **Tenders.**

### **PUBLIC WORKS OFFICE, MELBOURNE.**

**TENDERS** will be received at this office until Twelve o'clock on the days and for the purposes undermentioned.

Particulars may be learnt at this office, and also at the offices named in each instance.

The Board of Land and Works will not necessarily accept the lowest or any tender.

Extension of New Jetty, Queenscliffe. Particulars also at Police Station, Queenscliffe, to 3rd November; and after that date at Custom House, Geelong. Preliminary deposit to accompany tender, £50. Final deposit, 5 per cent. ... 2nd December

Wooden building for State School No. 2657, Mitiamo Railway Station. Particulars also at State School, Mitiamo Railway Station, up to the 13th November; and after that date on application to the District Inspector of Works, Sandhurst. Preliminary deposit to accompany tender, £10. Final deposit, 5 per cent. ... 2nd December

New brick building for State School, Moreland, North Brunswick. Preliminary deposit to accompany tender, £10. Final deposit, 5 per cent. ... 2nd December

Repairs, painting, fencing, &c., Post and Telegraph Office, Smith street, Collingwood. Preliminary deposit to accompany tender, £5 ... 2nd December

Alterations, repairs, painting, &c., Police Station at Brighton. Preliminary deposit to accompany tender, £5. Final deposit, 5 per cent. ... 2nd December

Tar paving at State School No. 1402, Errol street, Hotham; also for tar paving generally within three miles of General Post Office, Melbourne. Preliminary deposit to accompany tender, £5. Final deposit, 5 per cent. ... 2nd December

Fencing, drainage, and other works, Military Reserve, Albert Park, South Melbourne. Preliminary deposit to accompany tender, £10. Final deposit, 5 per cent. ... 2nd December

Fencing, closets, &c., Court House, Seymour. Particulars also at Police Station, Seymour. Preliminary deposit to accompany tender, £5 ... 2nd December

Furniture, &c., Lunatic Asylum, Yarra Bend. Preliminary deposit to accompany tender, £5. Final deposit, 5 per cent. ... 2nd December

New lobby, &c., at Post Office, South Melbourne. Preliminary deposit to accompany tender, £5 ... 2nd December

Construction of sliding doors to Goods-shed at Portland Jetty. Particulars also at Custom House, Portland. Preliminary deposit to accompany tender, £10. Final deposit, 5 per cent. ... 2nd December

Construction of partitions, fittings, &c., to Workshops and Stores at Naval Yard, Williamstown. Particulars also at Custom House, Williamstown. Preliminary deposit to accompany tender, £20. Final deposit, 5 per cent. ... 2nd December

New brick building for State School, Mills street, Albert Park. Preliminary deposit to accompany tender, £20. Final deposit, 5 per cent. ... 9th December

Erection of kitchen, bathroom, and office, Police Station, Flemington. Preliminary deposit to accompany tender, £10. Final deposit, 5 per cent. ... 9th December

Erection of sheds and construction of slips, &c., for torpedo boats, at Naval Yard, Williamstown. Particulars also at Custom House, Williamstown. Preliminary deposit to accompany tender, £50. Final deposit, 5 per cent. ... 9th December

Fencing Police Stud Depot Paddock at Dandenong. Particulars also at Police Station, Dandenong. Preliminary deposit to accompany tender, £5 ... 9th December

Erection of 16 chains two-rail fence, Lake Terang, Hampden Shire. Particulars also at Police Station, Lake Terang. Preliminary deposit to accompany tender, £5 ... 9th December

Acheron Bridge, forming, &c., Fisher's Creek to Buxton road, contract No. 253A. Particulars also at Post Offices, Nar-be-thong and Marysville. Preliminary deposit to accompany tender, £5. Final deposit, 5 per cent. ... 9th December

Additions to State School No. 1912, Footscray. Preliminary deposit to accompany tender, £20. Final deposit, 5 per cent. ... 9th December

Supply of about 1,340 tons of wrought-iron pipes, 24 inches and 30 inches diameter, for Yan Yean Works. Preliminary deposit to accompany tender, £200. Final deposit, 5 per cent. ... 9th December

Construction of 42 chains of road from Plenty road to Pipe Head Reservoir, Morang. Preliminary deposit to accompany tender, £10. Final deposit, 10 per cent. ... 9th December

Purchase and removal of old Post Office, Kew. Preliminary deposit to accompany tender, £5 ... 9th December

Supply and delivery of 111 miles of galvanized wire netting, 55,000 iron standards, 69 tons galvanized wire. Preliminary deposit to accompany tender, £20. Final deposit, 5 per cent. ... 16th December

New steps, fencing, &c., entrance to Studley Park, near Abbotsford. Preliminary deposit to accompany tender, £5 ... 16th December

New Court House and Police Buildings, Prahran. Preliminary deposit to accompany tender, £25. Final deposit, 5 per cent. ... 16th December

Additions, &c., to Post Office, Wodonga. Particulars also at Police Station, Wodonga. Preliminary deposit to accompany tender, £5. Final deposit, 5 per cent. ... 16th December

New Court House, Warragul. Particulars also at Police Station, Warragul, up to 15th December, after that date at Police Station, Sale. Preliminary deposit to accompany tender, £25. Final deposit, 5 per cent. ... 23rd December

Painting and general repairs to quarters, and additions to stable, Police Station, Dimboola. Particulars also at Police Station, Dimboola, to Friday the 17th December; after that date upon application to District Inspector of Works, Ballarat. Preliminary deposit to accompany tender, £5. Final deposit, 5 per cent. ... 23rd December

Wooden building for State School No. 1891, Mount Pleasant Dam. Particulars at Police Stations, Murtoa and Horsham, up to the 9th December; and after that date on application to the District Inspector of Works, Ballarat, and at this office. Preliminary deposit to accompany tender, £10. Final deposit, 5 per cent. ... 23rd December

Wooden building for State School No. 2099, Pine Lodge West. Particulars also at Police Stations, Shepparton and Benalla. Preliminary deposit to accompany tender, £10. Final deposit, 5 per cent. ... 23rd December

Additions to State School No. 2566, Boundary road. Preliminary deposit to accompany tender, £40. Final deposit, 5 per cent. ... 30th December

Court House, Lillimur North. Particulars at Police Stations, Lillimur North and Nhill, up to Friday, 17th December; after that date upon application to District Inspector of Works, Ballarat, also at this office. Preliminary deposit to accompany tender, £15. Final deposit, 5 per cent. ... 30th December

New Public Buildings, Kew. Preliminary deposit to accompany tender, £25. Final deposit, 5 per cent. ... 13th January 1887

All deposit-receipts, &c., must be made payable to the Secretary for Public Works.

Tenders to be addressed to the Honorable the Commissioner of Public Works, and marked "Tender for —."

JOHN NIMMO,  
Commissioner of Public Works.

Melbourne, 26th November 1886.

## VICTORIAN RAILWAYS.

**S**EPARATE Tenders are invited for the undermentioned works, &c.

Tenders, accompanied by the necessary preliminary deposit, and endorsed "Tender for —" (as the case may be), must be deposited in the Tender-box, Secretary's Office, Spencer street, Melbourne, at or before Twelve o'clock noon of the dates as specified.

Monday, 6th December.—Erection of store-room and office at North Melbourne Station. Particulars at the Office of the Engineer for Existing Lines, Spencer street. Preliminary deposit, £10.

Monday, 6th December.—Erection of brick signal-box at Kensington Station, on the Essendon line. Particulars at the Office of the Engineer for Existing Lines, Spencer street. Preliminary deposit, £20.

Monday, 6th December.—Erection of brick signal-box at No. 2 cutting, Kensington Hill, Williamstown line. Particulars at the Office of the Engineer for Existing Lines, Spencer street. Preliminary deposit, £20.

Monday, 6th December.—Painting station buildings at Sale. Particulars at the Office of the Engineer for Existing Lines, Spencer street, and at Sale Station. Preliminary deposit, £5.

Monday, 6th December.—Extension of platform at Violet Town, on the North-Eastern line. Particulars at the Office of the Engineer for Existing Lines, Spencer street, and at Violet Town Station. Preliminary deposit, £5.

Monday, 6th December.—Erection of verandahs to gate-keepers' cottages on the Seymour to Numurkah and Toolamba to Tatura lines. Particulars at the Office of the Engineer for Existing Lines, Spencer street, and at Seymour, Shepparton, Numurkah, and Tatura stations. Preliminary deposit, £20.

Monday, 6th December.—Erection of a turn-table at Melbourne. Particulars at the Office of the Engineer for Existing Lines, Spencer street. Preliminary deposit, £10.

Monday, 6th December.—Supply of 47 fire brigade uniforms. Particulars at the Office of the Engineer for Existing Lines, Spencer street. Preliminary deposit, £10.

Monday, 6th December.—Manufacture and erection of two engine-traversers for Melbourne Station. Particulars at the Office of the Engineer for Existing Lines, Spencer street. Preliminary deposit, £30.

Monday, 6th December.—Foundations and erection of a 10-ton crane at Harcourt. Particulars at the Office of the Engineer for Existing Lines, Spencer street, and at Castlemaine and Sandhurst stations. Preliminary deposit, £10.

Monday, 6th December.—Erection of a turn-table at Ballarat. Particulars at the Office of the Engineer for Existing Lines, Spencer street, and at Ballarat Station. Preliminary deposit, £10.

Monday, 6th December.—Erection of goods-sheds and platforms at Allendale, Kingston, Newlyn, and Rocky Lead stations, on the Creswick and Daylesford line. Particulars at the Engineer-in-Chief's Office, Spencer street, and at Ballarat, Creswick, and Daylesford stations. Preliminary deposit in each case, £20.

Monday, 6th December.—Construction of 12 sets of closets and urinals. Particulars at the Engineer-in-Chief's Office, Spencer street. Preliminary deposit, £10.

Monday, 6th December.—Construction of 24 portable offices. Particulars at the Engineer-in-Chief's Office, Spencer street. Preliminary deposit, £20.

Monday, 6th December.—Supply of 100 four hundred-gallon tanks. Particulars at the Engineer-in-Chief's Office, Spencer street. Preliminary deposit, £10.

Monday, 6th December.—Water supply works at Dimboola. Particulars at the Office of the Engineer for Existing Lines, Spencer street, and at Geelong and Ballarat stations. Preliminary deposit, £10.

Monday, 6th December.—Purchase of wrought-iron railing now lying at Castlemaine. Particulars at the Office of the Engineer for Existing Lines, Spencer street, and at Ballarat, Geelong, Castlemaine, and Sandhurst stations. Preliminary deposit, £5.

Monday, 13th December.—Earthworks and fencing for preparing site for engine and repairing sheds at Ballarat East. Particulars at the Office of the Engineer for Existing Lines, Spencer street, and at Ballarat and Geelong stations. Preliminary deposit, £75.

Monday, 13th December.—Iron verandah, sub-way, and other works at Essendon; also footbridge at Brewster street. Particulars at the Office of the Engineer for Existing Lines, Spencer street. Preliminary deposit, £50.

Monday, 13th December.—Construction of a line of railway between Dandenong and Whitelaw's track, a length of about 50 miles, on the Great Southern line. Particulars at the Engineer-in-Chief's Office, Spencer street. Preliminary deposit, £1,000.

Monday, 20th December.—Supply of 50,450 tons of steel rails and fishplates. Particulars at the Engineer-in-Chief's Office, Spencer street. Preliminary deposit, £1,500.

Monday, 20th December.—Manufacture and supply of 20 locomotive passenger engines and tenders, to drawings and specifications. Particulars at the Locomotive Superintendent's Office, Spencer street. Preliminary deposit, £1,000.

Monday, 20th December.—Making and installing road east side of Spottiswoode Station. Particulars at the Office of the Engineer for Existing Lines, Spencer street. Preliminary deposit, £10.

No tender will necessarily be accepted.

By Order of the Commissioners,  
P. P. LABERTOUCHE,  
Secretary for Railways.

## BREADSTUFFS AND VEGETABLES.

**T**ENDERS will be received until Ten o'clock a.m. on Friday the 10th December from persons willing to furnish either of the above-mentioned supplies, in such quantities as may be ordered by the various Departments of the Public Service (except the Aborigines)—delivery at the undermentioned places—from the 1st January to 30th June 1887.

The places for which tenders will be received, and the amount of the preliminary deposit, and the security required for the due fulfilment of each contract, are as follow:—

	Preliminary Deposit.	Security.
	£ s.	£
Beechworth (including Lunatic Asylum)—		
Vegetables	2 10	25
Sunbury Lunatic Asylum—Breadstuffs	5 0	50

The prices must be expressed, without alterations or erasures, in words as well as in figures, and the total amount of tender stated.

Potato bags will remain the property of the contractor (empties to be removed at contractor's expense), and only the actual net weight or quantity received will be paid for.

Printed forms of tender, showing the estimated monthly consumption, and conditions of contract, may be obtained from the Secretary to the Tender Board, Melbourne; the Sheriff at Beechworth; and the Medical Superintendent, Lunatic Asylum, Sunbury; by whom also information will be afforded to persons tendering.

The security must be completed within ten days of acceptance of the tender, failing which the contract may be again advertised, or another tender accepted. The preliminary deposit will be forfeited in the event of the successful tenderer failing to complete the security within the prescribed period.

Bank deposit-receipts to be in favor of the Secretary, Tender Board.

In the event of the contractor failing to carry on the contract, the contract security money will in that case be absolutely forfeited; and in addition the contractor will be held liable for any loss which the Government may sustain in consequence of such failure.

Tenderers failing to take up their accepted tenders will be disqualified from tendering for Government supplies for a period of twelve months.

The Government will not necessarily accept the lowest or any tender.

Tenders enclosed in a separate envelope, and having the words "Tender for —" (as the case may be) written thereon, must

be deposited in the Tender-box at the Pay Office, Treasury, Melbourne, or (if sent by post) must be prepaid, and addressed to the Chairman of the Tender Board, Pay Office, Treasury, Melbourne.

The conditions of contract will be those for Provisions for 1886-87 previously published.

Treasury,  
Melbourne, 10th November 1886.

D. GILLIES,  
Treasurer.

#### WRITING AND PRINTING PAPERS, ETC.

TENDERS will be received until Ten o'clock a.m. on Friday the 10th December next from persons willing to supply Writing and Printing Papers, Parchment, and Bookbinders' Materials, as per schedules, in such quantities as may be ordered for the Government Printing Office, from 1st July 1887 to 30th June 1888.

Printed forms of tender and conditions of contract, &c., may be obtained at the office of the Secretary to the Tender Board.

Schedule No. 1. Yellow wove, cartridge, and lithographic papers	£200
Ditto No. 2. Blue wove, laid, and hand-made papers, and millboards	370
Ditto No. 3. Parchment	25
Ditto No. 4. Bookbinders' leather and materials	100

Each Schedule can be tendered for and accepted separately. The packages will become the property of the Government without extra charge.

The prices must be expressed, without alterations or erasures, and the total amount of the tender must be stated.

Tenders must be accompanied by a preliminary deposit in bank notes or a bank draft payable to the order of the Secretary of the Tender Board for Twenty per cent. of security money (cheques will in no case be received), which will be returned within ten days to unsuccessful tenderers on their application. Such deposit to be forfeited in the event of the successful tenderer failing to complete the security within the prescribed period.

Security will be required either in Government debentures, bank deposit-receipt, or cash deposit, as the tenderer may elect. Bank deposit-receipts to be in favor of the Secretary, Tender Board.

The security must be completed within five days of acceptance of the tender, failing which the contract may be again advertised, or another tender accepted.

Tenderers failing to take up their accepted tenders will be disqualified for tendering for Government supplies for a period of twelve months.

The Government will not necessarily accept the lowest or any tender.

Tenders must be enclosed in a separate envelope, marked "Tender for Printing Papers, &c.," and be deposited in the Tender-box at the Pay Office, Treasury, Melbourne.

#### CONDITIONS OF CONTRACT.

1. The supplies are to be equal in every respect to the contract sample or specification, and are to be delivered upon the order of the Government Printer.

2. Delivery is to be made at the Government Printing Office at such time or times as may be mentioned in the order, but delivery will not be deemed to have been made until the goods have been approved of.

3. In the event of the supplies not being delivered by the time specified in the order, it will be competent for the Secretary to the Tender Board to purchase the same, or such articles as may be suitable for the service, at the risk of the contractor, from whose account any expense that may be incurred over and above the contract price will be deducted.

4. The supplies on delivery will be surveyed by a board to be appointed by the Government, and the decision of the board is to be considered as final. Payment will be made on the board's certificate that the goods are of contract quality and in good order and condition.

5. If the board of survey shall decide that the goods are not of contract quality, the contractor must in that case remove the goods objected to and supply others in their stead, failing which the supplies may be purchased as in clause 3.

6. All rejected goods must be removed by the contractor within forty-eight hours after notice has been given to him by the Government Printer of such rejection, and if not so removed the Government Printer is hereby empowered to send same to any store in Melbourne, there to be stored at the contractor's risk and expense.

7. A repetition of irregularity in the quantity or quality of the supplies, or delay in delivering or replacing them when required, will subject the contractor, upon report from the Tender Board, to such mulct, not exceeding One hundred pounds, as the Government may direct, and the amount may be deducted as in condition 3, or from the contractor's security. It will also be in the power of the Government, upon such repetition, to terminate the contract forthwith.

8. Contractors are not at liberty to transfer their contracts under cover of power-of-attorney, coupled with an interest or otherwise, and no such transfer will be recognized by the Government.

9. In the event of the contractor failing to carry out the contract, the contract security money will be absolutely forfeited, and the contractor disqualified from tendering for a period of twelve months.

10. In the event of any alteration in the tariff affecting any of the items included in these contracts, the Government or the contractor, as may be the case, will make a proportionate allowance by way of deduction from or increase of the price of the item so affected.

Treasury,  
Melbourne, 24th November 1886,

D. GILLIES,  
Treasurer.

#### ERECTION OF LIGHTHOUSE.

TENDERS, addressed to the Chairman of the Marine Board, Hobart, will be received up to noon on Friday the seventh of January 1887, for the erection of a Lighthouse and Quarters at Eddystone Point, on the east coast of Tasmania.

Plans and specifications to be seen at the Public Works Office, Melbourne; Marine Board Offices, Launceston; and at the Marine Board Offices, Hobart.

Guaranteed bills of quantities supplied to *bona fide* contractors gratis.

FRED. H. WISE,  
Master Warden.

Hobart, 12th November 1886.

#### WOODEN COTTAGE AT EAGLEHAWK.

TENDERS are invited for the erection of a Wooden Cottage at Eaglehawk, as per amended drawings, conditions, and specifications, which may be seen by intending tenderers up to Half-past Four p.m. on the 22nd instant at the Office of Mines, Melbourne, and from 23rd to 30th instant inclusive at the Victorian Water Supply Office, Sandhurst.

Tenders, endorsed "Tender for erection of Cottage," to be deposited with the undersigned not later than Half-past Two p.m. on 2nd proximo.

The lowest or any tender not necessarily accepted.

(By order) C. W. LANGTREE,  
Secretary for Mines and Water Supply.

Department of Mines and Water Supply,  
Melbourne, 11th November 1886.

#### TENDERS FOR TELEGRAPH POLES.

TENDERS will be received until Twelve o'clock on Tuesday the 14th December 1886, for the supply of 115 Telegraph Poles and 16 Struts, and for the delivery of the same along the main road from Beaufort to Waterloo.

Specifications may be seen at the Chief Inspector's Room, General Post Office, and at the Post Offices at Beaufort, Waterloo, and Buangor.

Tenders to be endorsed "Tender for Telegraph Poles—Beaufort to Waterloo," and addressed (if by post, prepaid and registered) to the Honorable the Postmaster-General, Melbourne, or deposited in the Tender-box at the General Post Office, Melbourne.

The amount of the preliminary deposit to be enclosed with the tender is £10.

The lowest or any tender will not necessarily be accepted.

FREDK. T. DERHAM,  
Postmaster-General.

Post Office and Telegraph Department,  
Melbourne, 15th November 1886.

#### TENDERS FOR REPAIRS, ETC., ON TELEGRAPH LINE—KEILOR ROAD TO WARRENHEIP.

TENDERS will be received until Twelve o'clock on Tuesday the 14th December 1886 for repairs, &c., on the section of the Telegraph Line from Keilor Road to Warrenheip.

Specifications may be seen at the Chief Inspector's Room, General Post Office, and at the Post Offices at Ballarat, Ballan, Blackwood, Bacchus Marsh, and Melton.

Tenders to be endorsed "Tender for Repairs, &c., on Telegraph Line, Keilor Road to Warrenheip," and addressed (if by post, prepaid and registered) to the Honorable the Postmaster-General, Melbourne, or deposited in the Tender-box at the General Post Office, Melbourne.

The amount of the preliminary deposit to be enclosed with the tender is £15.

The lowest or any tender will not necessarily be accepted.

FREDK. T. DERHAM,  
Postmaster-General.

Post Office and Telegraph Department,  
Melbourne, 23rd November 1886.

#### TENDERS INVITED FOR MOUNT ARAPILES TIMBER RESERVE, PARISH OF ARAPILES, SHIRE OF WIMMERA, UNDER GRAZING LICENSE, WITH BONUS FOR DESTRUCTION OF RABBITS.

NOTICE.—Tenders are hereby invited from persons desirous of taking out a grazing license for the above land, subject to a bonus being paid by this Department for the destruction of rabbits thereon. Area about 3,000 acres.

1. The license will be issued under section 119 of *The Land Act 1884*, and be subject to the following conditions:—

#### Conditions:

(a.) The issue of this license shall not prevent the land comprised therein, or any part or parts thereof, being sold, leased, licensed, alienated, or dealt with under any of the provisions of *The Land Act 1884*, except under the 119th section thereof, under which the license is issued, or being resumed by order of the Governor or Administrator of the Government of Victoria, with the advice of the Executive Council, for any of the purposes for which land may be reserved under section 10 of *The Land Act 1884*, or for mining purposes.

(b.) No licensee shall, in case of any resumption, be entitled to any compensation other than the return of such portion of the fee paid by him as the responsible Minister of the Crown for the time being administering Part XI. of *The Land Act 1884* may think fit. This license is also subject to the rights of the holders of miners' rights or of mining leases now issued or hereafter to be issued to enter upon the allotment hereby licensed, and to search for gold, and to mine therein, and to erect and occupy mining plant and machinery, without making any compensation for surface or other damage.

(c.) No land comprised in roads from time to time surveyed and marked out within the boundaries of the land comprised in this license shall be deemed within its operation.

(d.) This license entitles the holder thereof, during the period for which it is granted, to use the land therein comprised for depasturing purposes only, but does not confer any right to build thereon, or to cultivate any portion thereof.

(e.) The interest in this license may not be transferred without the consent of the Minister aforesaid and the payment of a fee of £1.

(f.) This license is to be used under and in accordance with the regulations made or to be made under the provisions of the said Act and for the time being in force.

(g.) This license may be forfeited if the licensee commit a breach of or neglect to comply with any of these conditions.

(h.) The publication of a notice in the *Government Gazette* purporting to declare that the Governor or Administrator, with the advice aforesaid, has forfeited this license shall be conclusive evidence that the license is forfeited.

2. The licensee must carefully protect all growing timber on the land, and is prohibited from ringing, felling, or in any way destroying same.

3. The term for which the land will be let is seven years from 1st January 1887.

4. The annual rent will be £20 payable yearly in advance.

5. The successful tenderer will be the licensee, and as such entitled to fence the land with a rabbit-proof fence, and to graze cattle, sheep, or horses over the said land; and liable under the provisions of the Rabbit Suppression Acts to all the pains and penalties thereof.

6. The tenderer must state the sum per annum for which he will undertake to destroy the rabbits on the land, and to keep the whole of the said land clear of the pests to the satisfaction of the Shire Council's Rabbit Inspector and the Inspector appointed by the Minister of Lands and Agriculture.

7. The Department will pay, annually, 75 per cent. of the annual amount of the contract only on the certificate of the Shire Council's Rabbit Inspector and the Inspector appointed by the Minister of Lands and Agriculture that the provisions of *The Rabbit Suppression Act* have been strictly carried out during the year, and the pests satisfactorily destroyed; the balance of the amount of the contract will be paid on termination of the seven years, subject to certificates from before-mentioned persons that the contract has been satisfactorily carried out and completed.

8. In the event of the licensee failing to destroy the pests and keep the land clear to the satisfaction of the two inspectors before mentioned, the licensee will be liable to immediate revocation, and the licensee to forfeit all rents paid, and all claim to the annual amount, or part thereof, which would have been payable had he satisfactorily carried out the conditions of tender.

9. In the event of any holder of adjoining land making complaint to this Department that the rabbits are not being satisfactorily destroyed, or the land cleared of the pests, and that the complainant's land is suffering any damage from rabbits coming from this reserve owing to the negligence of the licensee, or the insufficient means adopted by him to clear the land, the said licensee will be notified of such complaint, and called upon to prove to the satisfaction of the before-mentioned inspectors that he has faithfully complied with the conditions of this tender. If he fail to do this, he may be allowed a period of three months from the date of the above inspectors' report in which to complete the work satisfactorily, or if, in the opinion of the said inspectors, he is not deserving of this concession, the license may be at once revoked, and the rent paid and portion of bonus forfeited, same as provided for in latter part of condition 8.

10. Before any tender is finally accepted, the tenderer must furnish this Department with satisfactory evidence of his *bona fides*, and that he is in a position to comply with the condition of tender.

11. No restriction as to the means to be adopted or the materials to be used for the destruction of the rabbits, or for the clearing of the land from the pests, will be insisted on.

12. In the event of the licensee erecting a rabbit-proof fence around the land, the Department reserves to itself the right either to allow the licensee to remove the said fence on the termination of the contract, or to purchase the same at a price to be agreed upon.

13. The amount (£20) of the first year's license fee, together with 5s. for preparation of the license, must be forwarded within seven days from the notification that tender has been accepted.

14. The lowest or any tender will not necessarily be accepted.

15. The tenders will be received up to Noon on Tuesday the 30th November 1886, and must be addressed to the Secretary for Lands, Lands Department, Melbourne, and endorsed "Tender for right to graze the Mount Arapiles Timber Reserve."

16. The successful tenderer will be notified by letter of the acceptance of his tender.

17. The following undertaking must be signed by the successful tenderer:—

I, \_\_\_\_\_ of \_\_\_\_\_, do hereby undertake and agree to accept a grazing license for seven years from 1st January 1887 for the land undermentioned, at the annual rent of £20, payable annually in advance, and to clear the said land of rabbits, and to keep the said land clear of the above-mentioned animals for a period of seven years from 1st day of January 1887; and further do undertake and agree to destroy all burrows and such cover as may be found necessary or advisable to have destroyed, and to perform the whole of the work for the sum of \_\_\_\_\_ annually, in accordance with conditions of tender as published in the *Government Gazette* of \_\_\_\_\_. Payments only to be made on the certificate of the Wimmera Shire Inspector and

the Inspector appointed by the Minister of Lands and Agriculture that the work has been satisfactorily performed.

Dated \_\_\_\_\_ 1886.  
Signed \_\_\_\_\_

*Lands referred to in above undertaking:*

All the Crown lands shown in pink on plan attached hereto, and signed by me, and described thereon as Mount Arapiles Timber Reserve.

Signed \_\_\_\_\_

Witness—

On behalf of the Government I accept the above tender.

Dated \_\_\_\_\_ 1886.  
Signed \_\_\_\_\_  
Minister of Lands and Agriculture.

18. Any further information required will, as far as practicable, be supplied on application being made personally, or by letter, to the Officer administering *The Rabbit Suppression Act*, Lands Department, Melbourne.

JOHN L. DOW,  
Minister of Lands and Agriculture.

Lands Department,  
Melbourne, 12th October 1886.

#### TENDERS FOR GRAZING LANDS.

NOTE.—The fee for the period from 1st December 1886 to 31st December 1886, and fee of Five shillings for license, must accompany each tender.

Tenders must be placed in the Crown Lands Office Tender-box not later than Twelve noon on 30th November 1886.

TENDERS will be received by the Board of Land and Works, up to Noon of Tuesday, 30th November 1886, for the occupation for Grazing purposes only of the following unappropriated portions of land, subject to the Regulations approved by the Governor in Council and also the subjoined special conditions. Every license granted under section 119 of *The Land Act 1884* shall be subject to the conditions set forth in the schedule hereto, and to such special conditions and payment in advance of such fee as the Minister may determine, and shall be issued by an officer of the Department of Lands and Survey duly authorized in that behalf.

Under sections 3 and 4 of *The Rabbit Suppression Act Amendment Act 1884*, all licenses under the section for which these licenses will issue are liable for the destruction of rabbits within the boundaries of their licenses.

#### Conditions:

1. The issue of this license shall not prevent the land comprised therein, or any part or parts thereof, being sold, leased, licensed, alienated, or dealt with under any of the provisions of *The Land Act 1884*, except under the 119th section thereof, under which the license is issued, or being resumed by order of the Governor or Administrator of the Government of Victoria, with the advice of the Executive Council, for any of the purposes for which land may be reserved under section 10 of *The Land Act 1884*, or for mining purposes.

2. No licensee shall, in case of any resumption, be entitled to any compensation other than the return of such portion of the fee paid by him as the responsible Minister of the Crown for the time being administering Part XI. of *The Land Act 1884* may think fit. This license is also subject to the rights of the holders of miners' rights or of mining leases now issued or hereafter to be issued to enter upon the allotment hereby licensed, and to search for gold, and to mine therein, and to erect and occupy mining plant and machinery, without making any compensation for surface or other damage.

3. No land comprised in roads from time to time surveyed and marked out within the boundaries of the land comprised in this license shall be deemed within its operation.

4. This license entitles the holder thereof, during the period for which it is granted, to use the land therein comprised for depasturing purposes only, but does not confer any right to build thereon, or to cultivate, or to fence any portion thereof.

5. If the licensee desire a renewal of this license, notice to that effect must be given to the responsible Minister aforesaid one month prior to the expiration thereof, but nothing herein contained shall be deemed to confer the right to any renewal.

6. The interest in this license may not be transferred without the consent of the Minister aforesaid and the payment of a fee of £1.

7. No claim whatever shall be made or entertained by reason of this license not being renewed or transferred.

8. This license is to be used under and in accordance with the regulations made or to be made under the provisions of the said Act and for the time being in force.

9. This license may be forfeited if the licensee commit a breach of or neglect to comply with any of these conditions.

10. The publication of a notice in the *Government Gazette* purporting to declare that the Governor or Administrator, with the advice aforesaid, has forfeited this license, shall be conclusive evidence that the license is forfeited.

#### Special Conditions:

1. The period of occupation will be from 1st December 1886 to 31st December 1886.

2. The license fee must be paid in advance. The fee for the period from 1st December 1886 to 31st December 1886—for which the license will be issued—must accompany the tender, or be paid by the successful tenderer or his agent immediately on the declaration of the acceptance of the tender, otherwise the offer of the next highest tenderer who may be prepared to comply with this condition may be accepted.

3. Tenders to be for so much per block per annum.

4. Separate tenders must be lodged for each block.

5. Tenders to be endorsed "Tender for Block "480" or "624," as the case may be.

6. The highest or any tender not necessarily accepted.
  7. Tenderers must give their full name and ordinary postal address.
  8. The areas are given as more or less, and all appropriated, alienated, or licensed land (if any) within the boundaries is excluded.
- Plans can be seen and information may be obtained in this office.

JNO. L. DOW,  
Commissioner of Crown Lands and Survey.

Department of Lands and Survey,  
Melbourne, 11th November 1886.

Grazing block (No. 480)—6,300 acres, being the forfeited Thologong North run: Beechworth district.—(2682/47.)

Grazing block (No. 624)—13,700 acres, being the forfeited run Thologong South: Beechworth district.—(2690/47.)

Grazing block (No. 2900)—25,000 acres, being the forfeited Burrowye South run: Beechworth district.—(312/47.)

Grazing block (No. 2901)—23,000 acres, being the remnant of the forfeited run Burrowye North: Beechworth district.

#### TENDERS FOR GRAZING LANDS.

NOTE.—The fee for the period from 1st January 1887 to 31st December 1887, and fee of Five shillings for license, must accompany each tender.

Tenders must be placed in the Crown Lands Office Tender-box not later than Twelve noon on 14th December 1886.

**T**ENDERS will be received by the Board of Land and Works, up to Noon of Tuesday, 14th December 1886, for the occupation for Grazing purposes only of the following unappropriated portions of land, subject to the Regulations approved by the Governor in Council and also the subjoined special conditions.

Every license granted under section 119 of *The Land Act 1884* shall be subject to the conditions set forth in the schedule hereto, and to such special conditions and payment in advance of such fee as the Minister may determine, and shall be issued by an officer of the Department of Lands and Survey duly authorized in that behalf.

Under sections 3 and 4 of *The Rabbit Suppression Act Amendment Act 1884*, all licenses under the section for which these licenses will issue are liable for the destruction of rabbits within the boundaries of their licenses.

#### Conditions:

1. The issue of this license shall not prevent the land comprised therein, or any part or parts thereof, being sold, leased, licensed, alienated, or dealt with under any of the provisions of *The Land Act 1884*, except under the 119th section thereof, under which the license is issued, or being resumed by order of the Governor or Administrator of the Government of Victoria, with the advice of the Executive Council, for any of the purposes for which land may be reserved under section 10 of *The Land Act 1884*, or for mining purposes.

2. No licensee shall, in case of any resumption, be entitled to any compensation other than the return of such portion of the fee paid by him as the responsible Minister of the Crown for the time being administering Part XI. of *The Land Act 1884* may think fit. This license is also subject to the rights of the holders of miners' rights or of mining leases now issued or hereafter to be issued to enter upon the allotment hereby licensed, and to search for gold, and to mine therein, and to erect and occupy mining plant and machinery, without making any compensation for surface or other damage.

3. No land comprised in roads from time to time surveyed and marked out within the boundaries of the land comprised in this license shall be deemed within its operation.

4. This license entitles the holder thereof, during the period for which it is granted, to use the land therein comprised for depasturing purposes only, but does not confer any right to build thereon, or to cultivate, or to fence any portion thereof.

5. If the licensee desire a renewal of this license, notice to that effect must be given to the responsible Minister aforesaid one month prior to the expiration thereof, but nothing herein contained shall be deemed to confer the right to any renewal.

6. The interest in this license may not be transferred without the consent of the Minister aforesaid and the payment of a fee of £1.

7. No claim whatever shall be made or entertained by reason of this license not being renewed or transferred.

8. This license is to be used under and in accordance with the regulations made or to be made under the provisions of the said Act and for the time being in force.

9. This license may be forfeited if the licensee commit a breach of or neglect to comply with any of these conditions.

10. The publication of a notice in the *Government Gazette* purporting to declare that the Governor or Administrator, with the advice aforesaid, has forfeited this license, shall be conclusive evidence that the license is forfeited.

#### Special Conditions:

1. The period of occupation will be from 1st January 1887 to 31st December 1887.

2. The license fee must be paid in advance. The fee for the period from 1st January 1887 to 31st December 1887—for which the license will be issued—must accompany the tender, or be paid by the successful tenderer or his agent immediately on the declaration of the acceptance of the tender, otherwise the offer of the next highest tenderer who may be prepared to comply with this condition may be accepted.

3. Separate tenders must be lodged for each block.

5. Tenders to be endorsed "Tender for Block" "53," or "50," or "67," as the case may be.

6. The highest or any tender not necessarily accepted.
7. Tenderers must give their full name and ordinary postal address.

8. The areas are given as more or less, and all appropriated, alienated, or licensed land (if any) within the boundaries is excluded.

Plans can be seen and information may be obtained in this office.

JNO. L. DOW,  
Commissioner of Crown Lands and Survey.

Department of Lands and Survey,  
Melbourne, 11th November 1886.

Grazing block (No. 53)—4,000 acres, the remnant of the forfeited run known as "Surrey River D": Hamilton district.—(544/47.)

Grazing block (No. 59)—13,000 acres, being the remnant of the forfeited run "Richmond Hill A": Hamilton district.—(357/47.)

Grazing block (No. 67)—5,000 acres, being the forfeited run "Surrey River C": Hamilton district.—(359/47.)

Grazing block (No. 114)—2,200 acres, south of the Surrey River, and between the Portland and Hamilton Railway line and the Surrey River A run: Hamilton district.—(352/47.)

Grazing block (No. 130)—7,700 acres, being the remnant of the forfeited Richmond Hill run: Hamilton district.—(355/47.)

Grazing block (No. 167)—9,000 acres, being the remnant of the forfeited run Mount Kincaide: Hamilton district.—(310/47.)

Grazing block (No. 202)—8,000 acres, being the remnant of the forfeited run "Snizort": Hamilton district.—(47/47.)

Grazing block (No. 453)—1,700 acres, being the remnant of the forfeited run Fitzroy L'Estrange: Hamilton district.

Grazing block (No. 669)—1,500 acres, being the remnant of the forfeited "Castlemaddie" run: Hamilton district.—(125/47.)

Grazing block (No. 675)—240 acres. The whole of the fore shore, Corio Bay, permanently reserved, bounded on the west by the Geelong Municipal common, and on the east by the western boundary of allotment 16, parish of Moorap, and also that portion of the reserve for public purposes lying east of the said common: Geelong district.—(743/119.)

Grazing block (No. 767)—(Withdrawn).\*

Grazing block (No. 826)—400 acres, between the selections of Isabella McPherson, T. Dickson, and R. Maslam, being portions of allotments 152 and 153, section B, parish of Kanyapella: Echuca district.—(68/47.)

Grazing block (No. 837)—45 acres, lying between the selections of Wm. McLeod (allotment 40A) and Jno. F. Wilson, parish of Banyena: St. Arnaud district.—(264/47.)

Grazing block (No. 838)—40 acres, lying south of Wm. McLeod's selection (739/19) and north of grazing block No. 837, parish of Banyena: St. Arnaud district.—(265/47.)

Grazing block (No. 864)—9,000 acres, being the remnant of the Lower Crawford run: Hamilton district.—(358/47.)

Grazing block (No. 878)—800 acres, being the remnant of the forfeited Knebsworth run: Hamilton district.—(428/47.)

Grazing block (No. 2899)—18 acres, being the reserve on Buckley's Swamp, allotment 5, section 1, parish of Yatchaw East: Hamilton district.—(Mc.19136.)

#### \* TENDERS FOR GRAZING LANDS.—BLOCK WITHDRAWN.

NOTICE is hereby given that Grazing Block No. 767, which appeared in *Government Gazette* of 12th inst. as open for tender, is now withdrawn, and is included in Grazing Block No. 2960, tenders for which are receivable up to Noon of Tuesday, 14th December 1886.

JNO. L. DOW,  
Commissioner of Crown Lands and Survey.

Lands Department,  
Melbourne, 18th November 1886.

#### TENDERS FOR GRAZING LANDS.

NOTE.—The fee for the period from 1st January 1887 to 31st December 1887, and fee of Five shillings for License, must accompany each tender.

Tenders must be placed in the Crown Lands Office Tender-box not later than Twelve noon on 14th December 1886.

**T**ENDERS will be received by the Board of Land and Works up to Noon of Tuesday, 14th December 1886, for the occupation for Grazing purposes only of the following unappropriated portions of land, subject to the Regulations approved by the Governor in Council and also the subjoined special conditions.

Every license granted under section 119 of *The Land Act 1884* shall be subject to the conditions set forth in the schedule hereto, and to such special conditions and payment in advance of such fee as the Minister may determine, and shall be issued by an officer of the Department of Lands and Survey duly authorized in that behalf.

Under sections 3 and 4 of *The Rabbit Suppression Act Amendment Act 1884*, all licenses under the section for which these licenses will issue are liable for the destruction of rabbits within the boundaries of their licenses.

#### \* Conditions:

1. The issue of this license shall not prevent the land comprised therein, or any part or parts thereof, being sold, leased, licensed, alienated, or dealt with under any of the provisions of *The Land*

*Act 1884*, except under the 119th section thereof, under which the license is issued, or being resumed by order of the Governor or Administrator of the Government of Victoria, with the advice of the Executive Council, for any of the purposes for which land may be reserved under section 10 of *The Land Act 1884*, or for mining purposes.

2. No licensee shall, in case of any resumption, be entitled to any compensation other than the return of such portion of the fee paid by him as the responsible Minister of the Crown for the time being administering Part XI. of *The Land Act 1884* may think fit. This license is also subject to the rights of the holders of miners' rights or of mining leases now issued or hereafter to be issued to enter upon the allotment hereby licensed, and to search for gold, and to mine therein, and to erect and occupy mining plant and machinery, without making any compensation for surface or other damage.

3. No land comprised in roads from time to time surveyed and marked out within the boundaries of the land comprised in this license shall be deemed within its operation.

4. This license entitles the holder thereof, during the period for which it is granted, to use the land therein comprised for depasturing purposes only, but does not confer any right to build thereon, or to cultivate, or to fence any portion thereof.

5. If the licensee desire a renewal of this license, notice to that effect must be given to the responsible Minister aforesaid one month prior to the expiration thereof, but nothing herein contained shall be deemed to confer the right to any renewal.

6. The interest in this license may not be transferred without the consent of the Minister aforesaid and the payment of a fee of £1.

7. No claim whatever shall be made or entertained by reason of this license not being renewed or transferred.

8. This license is to be used under and in accordance with the regulations made or to be made under the provisions of the said Act and for the time being in force.

9. This license may be forfeited if the licensee commit a breach or neglect to comply with any of these conditions.

10. The publication of a notice in the *Government Gazette* purporting to declare that the Governor or Administrator, with the advice aforesaid, has forfeited this license shall be conclusive evidence that the license is forfeited.

#### Special Conditions:

1. The period of occupation will be from 1st January 1887 to 31st December 1887.

2. The license fee must be paid in advance. The fee for the period from 1st January 1887 to 31st December 1887—for which the license will be issued—must accompany the tender, or be paid by the successful tenderer or his agent immediately on the declaration of the acceptance of the tender, otherwise the offer of the next highest tenderer who may be prepared to comply with this condition may be accepted.

3. Tenders to be for so much per block per annum.

4. Separate tenders must be lodged for each block.

5. Tenders to be endorsed "Tender for Block" "289," or "356," or "841," as the case may be.

6. The highest or any tender not necessarily accepted.

7. Tenderers must give their full name and ordinary postal address.

8. The areas are given as more or less, and all appropriated, alienated, or licensed land (if any) within the boundaries is excluded.

Plans can be seen and information may be obtained in this office.

JNO. L. DOW,

Commissioner of Crown Lands and Survey.

Department of Lands and Survey,  
Melbourne, 17th November 1886.

Grazing block (No. 289)—7,000 acres, county of Evelyn: Commencing at a point on the left bank of the River Yarra, opposite its junction with Armstrong's or Meola Creek; thence south to the range forming the watershed between McMahon and Alderman's Creeks; thence south-easterly along said range to the Main Dividing Range; thence along that range to the range forming the eastern watershed of Alderman's Creek; thence by that range in a north-westerly direction to the River Yarra Yarra; and thence along that river north-westerly to the commencement: Melbourne district.—(2828/47.)

Grazing block (No. 356)—3,800 acres, being the remnant of the forfeited Lingmer run: Horsham district.—(321/119.)

Grazing block (No. 841)—26 acres, being the reserve on allotment 30, parish of Wuk Wuk: Bairnsdale district.—(312/47.)

Grazing block (No. 940)—3,200 acres, Upper Yarra district, county of Evelyn: Commencing on the Dividing Range, south of Mount Arnold, at A. Keppel's grazing block; thence west along that block one mile; thence southerly one mile distant from and parallel to the range to F. Hansen's grazing block; thence by that block to Armstrong's Creek; thence northerly to the Dividing Range; and thence by that range to commencement: Melbourne district.—(1952/47.)

Grazing block (No. 1005)—36 acres, parish of Woorurkook; adjoining Anne Anderson's selection: Hamilton district.—(403/47.)

Grazing block (No. 1085)—468 acres, being a timber reserve in the parish of Ni Ni, situated within grazing block No. 355 (forfeited Glenlee run): Horsham district.—(290/47.)

Grazing block (No. 1086)—1,062 acres, being a timber reserve in the parish of Ni Ni, situated within grazing block No. 355 (forfeited Glenlee run): Horsham district.—(289/47.)

Grazing block (No. 2026)—280 acres, being the Booloit township reserve: Horsham district.—(1503/47.) *Note.*—This license will be granted subject to special Water Trust conditions,

Grazing block (No. 2086)—237 acres, being allotment 6813, parish of Thalia, county of Kara Kara: St. Arnaud district.—(721/119.)

Grazing block (No. 2227)—2,500 acres, being the forfeited Longlands run: Hamilton district.—(323/119.)

Grazing block (No. 2742)—1,576 acres, being lots 15, 17, and 20, parish of Watgania: Ararat district.—(23/47.)

Grazing block (No. 2912)—35,000 acres, being the remnant of the forfeited Mount Taylor run: Bairnsdale district.—(H.27784.)

Grazing block (No. 2913)—70,000 acres: Commencing at Mount Ellery; thence east about ten miles; thence north about ten miles; thence west about twelve miles to a range; thence by said range to commencement: Bairnsdale district.—(88/47.)

Grazing block (No. 2914)—4 acres, at the north-east corner of John Lewis' holding, parish of Whanegarwen: Alexandra district.—(M.39709.)

Grazing block (No. 2915)—655 acres, being the Muckatah township reserve, excepting the racecourse reserve, parish of Katamatite: Benalla district.—(W.22306.)

Grazing block (No. 2916)—450 acres, being the Waaia township reserve, parish of Waaia: Benalla district.—(I.10198.)

Grazing block (No. 2917)—4,400 acres, being the timber reserve, in the parish of Kergunyah: Beechworth district.—(707/119.) *Note.*—Licensee must protect young timber.

Grazing block (No. 2918)—330 acres, the village reserve, on the east side of Lake Lookout, being block 6, section B, parish of Bael Bael: Kerang district.—(M.42286.)

Grazing block (No. 2919)—4,420 acres, parish of Cohuna, being allotments 1 to 7A, inclusive, on the Gunbower Island: Echuca district.—(A.14292.)

Grazing block (No. 2920)—0,560 acres, parish of Cohuna, being allotments 8 to 24, inclusive, on the Gunbower Island: Echuca district.—(A.14292.)

Grazing block (No. 2921)—18,220 acres, parish of Cohuna, being allotments 25 to 54A, inclusive, on the Gunbower Island: Echuca district.—(A.14292.)

Grazing block (No. 2922)—15,510 acres, parishes of Gunbower and Gunbower West, being allotments 55 to 84 inclusive, on the Gunbower Island: Echuca district.—(A.14292.)

Grazing block (No. 2923)—14,720 acres, parishes of Patho and Gunbower, being allotments 85 to 108 inclusive, on the Gunbower Island: Echuca district.—(A.14292.)

Grazing block (No. 2924)—7,570 acres, parish of Patho, being allotments 110 to 117 inclusive, and 119 to 124 inclusive, on the Gunbower Island: Echuca district.—(A.14292.)

Grazing block (No. 2925)—53 acres, being the reserve for public purposes between the police reserve and State school site, parish of Undera: Echuca district.—(B.42436.)

Grazing block (No. 2926)—80 acres, being the timber reserve between the holdings of K. Munro and H. S. Goddard, parish of Undera: Echuca district.—(1844/47.)

Grazing block (No. 2927)—58 acres, the camping and watering reserve west of allotments 1A and 1C, section A, parish of Coonoor East: St. Arnaud district.

Grazing block (No. 2928)—22 acres, allotment 9n, the quarry reserve, parish of Coonoor East: St. Arnaud district.

Grazing block (No. 2929)—36 acres, being allotment 30c, section A, parish of Coonoor East: St. Arnaud district.

Grazing block (No. 2930)—20 acres, being allotment 21a, section A, parish of Coonoor East: St. Arnaud district.

Grazing block (No. 2931)—115 acres, being the 102nd withholding east of allotments 66, 67, and 68, parish of Coonoor West: St. Arnaud district.

Grazing block (No. 2932)—188 acres, the water reserve south of R. Abernethy and north of C. A. Stratford's holdings, parish of Rich Avon East: St. Arnaud district.—(M.41446.)

Grazing block (No. 2933)—89 acres, east of R. Hancock's (jun.) selection, parish of Rich Avon East: St. Arnaud district.—(M.41446.)

Grazing block (No. 2934)—90 acres, south and west of John Holland's holding, parish of Banyena: St. Arnaud district.—(M.41446.)

Grazing block (No. 2935)—41 acres, parish of Jeffcott, being the reserve for public purposes west of and adjoining allotment 77: St. Arnaud district.—(1128/19.)

Grazing block (No. 2936)—350 acres, being the portion of the Nelson township lying east of the River Glenelg and north of sections 3 and 4 and the police reserve, parish of Glenelg: Hamilton district.—(I.23320.)

Grazing block (No. 2937)—112 acres, being the reserve for swamp situated west of the Strathdownie West homestead, parishes of Ardno and Werrikoo: Hamilton district.—(674/47.)

Grazing block (No. 2938)—26 acres, being the Swamp reserve, situated north-east of the Strathdownie West homestead, parish of Werrikoo: Hamilton district.—(674/47.)

Grazing block (No. 2939)—50 acres, parish of Vectis East, being the land between allotment 270 and the Wimmera River: Horsham district.—(D.16026.)

Grazing block (No. 2940)—50 acres, parish of Vectis East, being the land between allotments 271 and 271A and the Wimmera River: Horsham district.—(D.16026.)

Grazing block (No. 2941)—16 acres, parish of Woorak, between the selections of F. W. Hart and H. W. Franke: Horsham district.—(F.10092.)

Grazing block (No. 2942)—110 acres, parish of Dunmunkle, allotment 116 and the land west of the reserve on the Dunmunkle Creek: Horsham district.—(S.37253.)

Grazing block (No. 2943)—90 acres, parish of Turandurey, allotment 12, being the swamp lying between allotments 11A and 13: Horsham district.—(P.18126.)

Grazing block (No. 2944)—590 acres, being Lake Karnak and the adjoining 110th section reserves north and south thereof, parish of Karnak: Horsham district.—(D.15993.)

Grazing block (No. 2945)—105 acres, known as the "Shingle Hut Dam" and proposed extension, parishes of Dahwedarr and Peechenber: Horsham district.—(222/119.)

Grazing block (No. 2946)—1,570 acres, being allotments 150, 151, and the village reserve, parish of Toolondo: Horsham district.—(F.14035.)

Grazing block (No. 2947)—170 acres, being all the Crown lands east of and adjoining Andrew Craig's selection, parish of Dollin: Horsham district.—(P.15776.)

Grazing block (No. 2948)—499 acres, the reserve in the parish of Mortat, south-east of the Rosebank pre-emptive right: Horsham district. *Note*.—This license will be renewable annually for a period of five years from 1st January 1887.

Grazing block (No. 2949)—10,000 acres, being all that portion of the Mount Cole State Forest south of the Pyrenees and within the parishes of Buangor, Raglan West, and Raglan: Ararat district.—(831/119.) *Note*.—This license will be renewable annually for a period of five years from 1st January 1887, and will contain conditions that horses and bullocks used by sawmill licensees may, with the written authority of the Minister of Lands, graze on the land, that any portion may be resumed for preservation and growth of timber, and licensee must protect young timber from destruction.

Grazing block (No. 2950)—1,650 acres, parish of Darnum, county of Buln Buln, bounded on the west by blocks 57A and 82, on the east by Shady Creek, on the north by J. L. Stalker's selection and portion of block 85, and on the south by the northern margin of the Moe Swamp: Melbourne district.—(866/119.)

Grazing block (No. 2951)—308 acres, in the Koo-wee-rup Swamp, parish of Koo-wee-rup, commencing on the north side of the road forming the northern boundary of Stephen Laver's grazing block (allotment 100), at a point about three chains north from the west angle of 100; thence north sixty chains, east fifty-five chains, south fifty-two chains, and westerly fifty-six chains along the road to point of commencement: Melbourne district.—(B.40446.)

Grazing block (No. 2952)—26 acres, being the drainage reserve adjoining allotments 134A and 135, parish of Lyndhurst: Melbourne district.—(B.37498.)

Grazing block (No. 2953)—16,000 acres, being the remnant of the forfeited Snugborough run: Sale district.—(L.24527.)

Grazing block (No. 2958)—600 acres, being the township of Karrabunet, excluding the sold and reserved lands: Benalla district.—(N.10598.)

Grazing block (No. 2959)—21,200 acres, being pastoral allotment S, county of Wonnangatta: Alexandra district.—(H. 31048.)

Grazing block (No. 2960)—7,620 acres, being the land known as the Terrick Terrick timber reserve: Echuca district.

### Insolvency Notices.

In the Supreme Court in the colony of Victoria.—In the estate of MALCOLM McLEOD, of Banyena, in the colony of Victoria, farmer.

**N**OTICE is hereby given that a general meeting of creditors in the above estate will be held at the Court House, Stawell, on Friday the 3rd day of December next, at Eleven o'clock in the forenoon, for the purposes set forth in the 53rd section of the Insolvency Statute 1871.

C. G. HOLMES,  
Chief Clerk.

N.B.—Mr. S. Tournay is the solicitor for insolvent, and Mr. R. C. Grieve assignee named in the order.

The Insolvency Statute 1871.—In the Court of Insolvency, Northern District, at Benalla.—In the matter of W. H. Vagg, of Tungamah, in the colony of Victoria, storekeeper.

**N**OTICE is hereby given that the estate of the said W. H. Vagg has been adjudged to be sequestrated, and that a meeting of creditors has been appointed to be held at the Court House, Benalla, on Thursday the 2nd day of December 1886, at the hour of Two o'clock in the afternoon, for the purposes set forth in the 53rd section of the said Insolvency Statute 1871.

Dated the 22nd day of November 1886.

E. NOTLEY MOORE,  
Chief Clerk.

In the Court of Insolvency.—In the estate of GEORGE HAMBRICK, of Mount Prospect, in the colony of Victoria, publican.

**N**OTICE is hereby given that a general meeting of creditors in the above estate will be held at Court House, Daylesford, on Saturday the 4th day of December A.D. 1886, at the hour of Eleven o'clock in the forenoon, for proof of debts and for the election of a trustee in the said estate.

Dated at Daylesford the 23rd day of November 1886.

GEO. J. RUMLEY,  
Chief Clerk.

In the Court of Insolvency, Castlemaine.

**N**OTICE is hereby given that the estates of Henry Hobson, of Castlemaine, in the colony of Victoria, journalist, and George Sanger, of Fryerstown, in the said colony, publican, have been sequestrated, and that general meetings of creditors in the above-named estates will be held at the Court House, Castlemaine, on Monday the 29th day of November 1886, at Eleven o'clock in the forenoon, for the purposes set forth in the 53rd section of the Insolvency Statute 1871.

Dated at Castlemaine this 23rd day of November 1886.

O. W. COLLINS,  
Chief Clerk.

In the Court of Insolvency, Melbourne.—In the estate of JOSEPH LONGSTAFF, of St. Kilda, near the city of Melbourne, in the colony of Victoria, chemist, an insolvent.

**N**OTICE is hereby given that a general meeting of creditors in the above estate will be held at the Insolvency Court Offices, the Law Courts, in the city of Melbourne, on Monday the 29th day of November A.D. 1886, at the hour of Half-past Ten o'clock in the forenoon, for the election of a trustee or trustees in the place of William Joseph Ecroyd, the late trustee, deceased.

Dated at Melbourne this 24th day of November A.D. 1886.

CHAS. P. WILLIAMS,  
Chief Clerk.

In the Court of Insolvency, Melbourne.

**N**OTICE is hereby given that the estates of James Frazer, of Yarra Flats, boardinghouse-keeper, 5125; Walter Jordan, of Dandenong, commission agent, 5126; Martin Collins, of Wandong, selector, 5127; Edward Sargeant, of Greensborough, boardinghouse-keeper and laborer, 5128; Richard Bentley, of Port Melbourne, contractor, 5129; Henry Clifton, of Newmarket, drover and cattle dealer, 5130; Mary Austin, of Carlton, out of business, 5131; Mary Ann Lane, of Footscray, widow, 5132; William Brown, trading as William Lamb, of West Melbourne, leather dresser, 5133, have been sequestrated, and that general meetings of creditors in the said estates will be held at the Insolvency Court Offices, the Law Courts, in the city of Melbourne, on Monday the 29th day of November A.D. 1886, at the hour of Half-past Ten o'clock in the forenoon, for the election of trustees and for the other purposes mentioned in the 53rd section of the Insolvency Statute 1871.

Dated at Melbourne this 24th day of November A.D. 1886.

CHAS. P. WILLIAMS,  
Chief Clerk.

In the Court of Insolvency, Hamilton.—In the estate of CARL KLUG, of Hamilton, in the colony of Victoria, chemist, insolvent.

**N**OTICE is hereby given that a general meeting of creditors in the above estate will be held at the Court House, Hamilton, on Friday the 3rd day of December A.D. 1886, at the hour of Eleven o'clock in the forenoon, for proof of debts and for the election of a trustee in the said estate.

Dated at Hamilton the 24th day of November 1886.

HAROLD MORRISON,  
Chief Clerk.

*NOTE*.—This notice is in lieu of that which appeared in the *Government Gazette* of the 19th November 1886, p. 3253, which is hereby cancelled.

In the Court of Insolvency, Colac, Southern District.—In the estate of CHARLES PEARCE, of Camperdown, in the colony of Victoria, laborer.

**N**OTICE is hereby given that a general meeting of creditors in the above estate will be held at the Court House, Colac, on Monday the 6th day of December A.D. 1886, at the hour of Ten o'clock in the forenoon, for proof of debts and election of trustee in the estate.

Dated at Colac the 25th day of November 1886.

J. W. LLOYD,  
Chief Clerk.

In the Court of Insolvency, Hamilton.—In the estate of THOMAS WOODFORD, of Bil-Bil-Wyt, in the colony of Victoria, laborer.

**N**OTICE is hereby given that a general meeting of creditors in the above estate will be held at the Court House, Hamilton, on Monday the 6th day of December A.D. 1886, at the hour of Twelve o'clock noon, for proof of debts and for the election of a trustee in the said estate.

Dated at Hamilton the twenty-fifth day of November 1886.

HAROLD MORRISON,  
Chief Clerk.

### Police Sales.

BALLARAT.

**T**HE following unclaimed property, found in the possession of Louis Beckman, will, if still unclaimed, be sold at the Police Station, Ballarat, on Saturday, 11th December 1886, at Two o'clock p.m.:—

Nine sheep-skins.

H. M. CHOMLEY,  
Chief Commissioner of Police.

Police Department, Chief Commissioner's Office,  
Melbourne, 25th November 1886.



## Private Advertisements.

## SHIRE OF BACCHUS MARSH WATERWORKS TRUST.—ADDITIONAL LOAN.

NOTICE is hereby given that an application for an additional loan to the Trust of £2,500, together with a general plan and description of the proposed works, has been forwarded to the Minister of Water Supply, and that copies of such general plan and description are deposited for inspection at the Shire Office, Bacchus Marsh, and at the office of the Minister of Water Supply, Melbourne.

W. E. STANDFIELD, Secretary.

## BOROUGH OF CLUNES.

## BYE-LAW No. 2, UNDER "THE PUBLIC HEALTH AMENDMENT STATUTE 1883."

THE Local Board of Health in and for the Borough of Clunes, in the colony of Victoria, being the Municipal Council thereof, by virtue of the powers contained in "The Public Health Amendment Statute 1883," and every other power enabling the said Local Board in this behalf, and for the purpose of carrying the said Act into execution within the jurisdiction of the said Local Board, doth hereby make the following bye-law, being Bye-law No. 2 of the said Local Board of Health, that is to say:—

1. All former bye-laws on the matters and things hereinafter provided for are hereby repealed.
2. This bye-law shall come into full force and operation on its confirmation by the Central Board of Health, and immediately after its publication in the *Government Gazette*.
3. This bye-law shall apply to and have operation in the whole of the said borough.
4. *Registration of cowkeepers, dairymen, and purveyors of milk.*—Every person carrying on the trade of cowkeeper, dairyman, or purveyor of milk shall, on or before the first day of January in every year, register himself with the Local Board of Health in manner following, that is to say, by signing and forwarding to the secretary of the Local Board of Health an application in the form hereunder written, and every such person shall, with every such application, pay a fee of One shilling.

## Application for Registration as

To the secretary of the Local Board of Health for the Borough of Clunes.

SIR,

I desire to be registered in accordance with the particulars in the schedule hereunder:—

## Schedule.

Name in full	...
Trade in respect of which registration is desired	...
Style or firm under which trade is carried on	...
Every place within the jurisdiction of the Local Board of Health at which such trade or any part of it is carried on	...
Period of time for which registration is desired	...
Year commencing the 1st day of January 18	...

5. Upon receipt of every such application and fee the secretary for the Local Board of Health shall endorse the same with a memorandum of the date on which it is received, and of the payment of the fee, and shall file the same, and shall enter the particulars in the schedule to such application in a book to be kept for that purpose, and cause the same to be properly indexed.

6. *Milk stores and shops to be kept clean.*—Every person following the trade of cowkeeper or dairyman shall cause every milk store or milk shop in his occupation, or under his management or control, and every milk vessel used by him for containing milk for sale, to be kept thoroughly clean and scalded and scoured daily.

7. *Dairymen, &c., to report disease to the Health Officer.*—Every person carrying on the trade of a cowkeeper, dairyman, or purveyor of milk, and every person having the management of any such trade, shall forthwith report, in writing, to the health officer the occurrence of any disease in any of his milch cows, or of any contagious or infectious disease in man or animal upon the premises upon which such trade is carried on, and the milk of a diseased cow shall not be used in any way whatsoever.

8. If any person or any member of the family of any person registered as aforesaid, or not so registered, but employed as a cowkeeper, dairyman, or purveyor of milk, or any visitor or member of the family of any visitor to any such person shall be attacked by typhoid fever or any dangerous infectious disease, the occupier of the house in which such person shall be, or (if he be the person attacked) his wife or other person in charge shall immediately give notice thereof to the local board or officer of health or to the nearest member of the police force, who shall immediately inform the Local Board of Health, and thereupon it shall and may be lawful for the said local board or the officer of health, by order served as aforesaid, to prohibit absolutely the sale and vending and forwarding of milk for sale from any premises in the use and occupation of any such cowkeeper, dairyman, or purveyor of milk until danger, in the opinion of such local board or officer of health, no longer exists. And in any such case it shall not be lawful to allow any person so suffering, or having recently been in contact with a person so suffering, to milk cows or to handle vessels used for containing

milk for sale, or in any way to take part or assist in the conduct of such trade or business. Nor, if the person registered or conducting such business be himself the person suffering, shall he take any part whatever in the conduct of such trade or business until in either case all danger therefrom of the communication of infection to the milk, or of its contamination, has ceased.

9. All paddocks, grounds, lands, and enclosures used as grazing ground for dairy cattle shall, whenever necessary, be inspected by any member or officer of the said local board, or by any person authorized, in writing, by the chairman or secretary of the said local board; and if, on inspection, such paddocks, grounds, or enclosures, or any one of them, are, or is likely, in the opinion of the officer or person so inspecting, to be prejudicial to health, by affecting the milk or otherwise, the said local board may, by an order, in writing, signed by the secretary, and served personally or left at the dwelling-house of the registered person, or in the case of an unregistered person, served personally or left at his dwelling-place or posted upon the land, prohibit the use of the same for the purpose of feeding dairy cattle, either absolutely or for any time named in such order. All cattle in dairies shall also be similarly inspected by a veterinary surgeon or other competent person, and any cows found to be diseased, or which from poverty or weakness are, in the opinion of the inspector, likely to be unfit for use for dairy purposes, shall be forthwith removed from such dairy if ordered by such inspector or other officer as aforesaid. And any such order as aforesaid the said local board may revoke, but upon every fresh inspection a similar order may from time to time be made.

10. In the interpretation of this bye-law, words importing the masculine gender shall be deemed and taken to include females, and the singular the plural, and the plural the singular, and the word "person" shall include a corporation.

11. *Extent of application of bye-laws.*—The foregoing bye-laws shall apply to and have operation in the whole of the place or places within the jurisdiction of the Local Board of Health for the Borough of Clunes.

12. *Penalties.*—If any person commit a breach of any of the clauses of the foregoing bye-law, he shall for every such breach be liable to a penalty not exceeding £10, or to a penalty not exceeding £5 for each day during which such breach shall be committed or continued. Provided that the justices before whom any penalty imposed hereby is sought to be recovered may order the whole or part only (not being less than Five shillings) of such penalty to be paid. And every person committing any such breach as aforesaid shall be liable to the foregoing penalty, notwithstanding that the Local Board of Health may be empowered by these bye-laws or otherwise to remedy such breach, and whether such Local Board of Health have or have not taken advantage of such powers.

Made and ordered by the Local Board of Health for the Borough of Clunes this sixth day of October 1886.

WM. HY. HOBSON,  
(L.S.) Secretary of the Local Board of Health.  
J. E. MEYERS,  
Mayor, Borough of Clunes.

Witness to signing and sealing—Wm. Hy. Hobson, Town Clerk.

The foregoing bye-law was allowed and confirmed by the Central Board of Health in and for the Colony of Victoria (it having been first certified that notice of the intention to apply for such confirmation had been given in the borough for which the same has been made in the manner required by law) this twelfth day of November, in the year of our Lord One thousand eight hundred and eighty-six.

By order of the Central Board,  
J. W. COLVILLE,  
Secretary.

5004

## SHIRE OF CHILTERN.

## BYE-LAW No. 9, AS TO DAIRIES, DAIRY CATTLE, AND MILK.

THE Local Board of Health in and for the Shire of Chiltern, in the colony of Victoria, being the Municipal Council thereof, by virtue of the powers contained in "The Public Health Amendment Statute 1883," and every other power enabling the said Local Board in this behalf, and for the purpose of carrying the said Act into execution within the jurisdiction of the said Local Board, doth hereby make the following bye-law, being Bye-law No. 9 of the said Local Board of Health, that is to say:—

1. All former bye-laws on the matters and things hereinafter provided for are hereby repealed.
2. This bye-law shall come into full force and operation on its confirmation by the Central Board of Health, and immediately after its publication in the *Government Gazette*.
3. This bye-law shall apply to and have operation in the whole of the Shire of Chiltern.

## Registration of Cowkeepers, Dairymen, and Purveyors of Milk.

4. Every person carrying on the trade of cowkeeper, dairyman, or purveyor of milk shall, on or before the first day of January in every year, register himself with the Local Board of Health in manner following, that is to say, by signing and forwarding to the secretary of the Local Board of Health an application in the form hereunder written, and every such person shall with every such application pay a fee of Two shillings and sixpence:—

## Application for Registration as

To the secretary of the Local Board of Health for the Shire of Chiltern.

SIR,

I desire to be registered in accordance with the particulars in the schedule hereunder:—

## Schedule.

Name in full	...
--------------	-----



Trade in respect of which registration is desired ...	
Style or firm under which trade is carried on ...	
Every place within the jurisdiction of the Local Board of Health at which such trade, or any part of it, is to be carried on, including a full description of all paddocks, grass lands, grounds, and enclosures occupied, or used, or intended to be used by the applicant.	
Period of time for which registration is desired ...	Year commencing the 1st day of January 18 ..

5. Upon receipt of every such application and fee, the secretary for the Local Board of Health shall indorse the same with a memorandum of the date on which it is received, and of the payment of the fee, and shall file the same, and shall enter the particulars in the schedule to such application in a book to be kept for that purpose, and cause the same to be properly indexed.

6. All paddocks, grounds, lands, and enclosures used as grazing ground for dairy cattle shall, whenever necessary, be inspected by any member or officer of the said local board or by any person authorized, in writing, by the chairman or secretary of the said local board; and if on inspection such paddocks, grounds, or enclosures, or any one of them, are, or is likely, in the opinion of the officer or person so inspecting, to be prejudicial to health, by affecting the milk or otherwise, the said local board may, by an order in writing signed by the secretary, and served personally or left at the dwelling-house of the registered person, or in the case of an unregistered person, served personally or left at his dwelling-place or posted upon the land, prohibit the use of the same for the purpose of feeding dairy cattle, either absolutely or for any time named in such order. All cattle in dairies shall also be similarly inspected by a veterinary surgeon or other competent person, and any cows found to be diseased, or which from poverty or weakness are, in the opinion of the inspector, likely to be unfit for use for dairy purposes, shall be forthwith removed from such dairy if ordered by such inspector or other officer as aforesaid. And any such order as aforesaid the said local board may revoke, but upon every fresh inspection a similar order may from time to time be made.

7. All houses, dairies, cowsheds, milk stores, milk shops, or other buildings or structures in the occupation of any person following the trade of cowkeeper or dairyman, whether registered or not, shall be kept in such a state in respect of cleanliness as not to be a nuisance or injurious to health, and shall be thoroughly and effectively lighted and ventilated; and the drainage of all such buildings shall be so arranged that no stagnant water or refuse matter of any kind shall remain or lie in any way whatever in or upon or contiguous to any premises of such person following the trade of a cowkeeper or dairyman, whether registered or not.

8. All yards, sheds, or other places used for keeping or holding dairy cows shall be regularly swept, and be kept clean, and shall within twenty-four hours of any order to such effect from the health officer or inspector of nuisances be fumigated, disinfected, or lime-washed, as may be in any such order so directed.

9. All vessels used for containing milk shall be thoroughly scalded and scoured daily.

10. If any person, or any member of the family of any person, registered as aforesaid, or not so registered but employed as a cowkeeper, dairyman, or purveyor of milk, or any visitor or member of the family of any visitor to any such person, shall be attacked by typhoid fever or any dangerous infectious disease, the occupier of the house in which such person shall be, or (if he be the person attacked) his wife or other person in charge, shall immediately give notice thereof to the local board or officer of health, or to the nearest member of the police force, who shall immediately inform the Local Board of Health, and thereupon it shall and may be lawful for the said local board or the officer of health, by order served as aforesaid, to prohibit absolutely the sale and vending and forwarding of milk for sale from any premises in the use and occupation of any such cowkeeper, dairyman, or purveyor of milk, until danger, in the opinion of such local board or officer of health, no longer exists. And in any such case it shall not be lawful to allow any person so suffering, or having recently been in contact with a person so suffering, to milk cows or to handle vessels used for containing milk for sale, or in any way to take part or assist in the conduct of such trade or business. Nor if the person registered or conducting such business be himself the person suffering, shall he take any part whatever in the conduct of such trade or business until, in either case, all danger therefrom of the communication of infection to the milk or of its contamination has ceased.

11. If at any time disease exists in the dairy or among the cows or cattle in any cowshed or dairy, or in the herds of any cowkeeper, dairyman, vendor or purveyor of milk, the registered person, owner, occupier, or other person in charge, as the case may be, shall immediately give notice to the local board, officer of health, or nearest member of the police force; and the milk of a diseased cow shall not be used in any way whatsoever.

12. No cowkeeper, dairyman, or purveyor of milk shall keep, or permit or suffer to be kept, any pigs in the sheds, buildings, or milking-yards in which any dairy cows may be kept or sheltered.

13. In the interpretation of this bye-law words importing the masculine gender shall be deemed and taken to include females, and the singular the plural, and the plural the singular, and the word "person" shall include a corporation.

14. Every person guilty of any breach of this bye-law, or of any of its provisions, shall be liable, in the discretion of the convicting justices, to a penalty not exceeding Ten pounds nor less than Five shillings, or in the like discretion to a penalty not exceeding Five pounds nor less than Five shillings, for each day during which such breach shall be committed or continued.

The foregoing bye-law was duly made, ordered, and passed by the Local Board of Health (being the Municipal Council) in and for the Shire of Chiltern this 13th day of May, in the year of our Lord One thousand eight hundred and eighty-six.

CHARLES BUSHELL,  
Chairman of the Local Board of Health  
for the Shire of Chiltern.  
(L.S.) J. B. WILLIAMSON,  
Secretary of the Local Board.

The foregoing bye-law was allowed and confirmed by the Central Board of Health in and for the Colony of Victoria (it having been first certified that notice of the intention to apply for such confirmation had been given in the shire for which the same has been made in the manner required by law) this twenty-fourth day of September, in the year of our Lord One thousand eight hundred and eighty-six.

By order of the Central Board,  
(L.S.) J. W. COLVILLE,  
Secretary.

5119

## SHIRE OF CHILTERN.

## BYE-LAW No. 8.

A Bye-law made under the 10th Part, section 213, of the "Local Government Act 1874," for regulating the proceedings at meetings of the Shire Council.

A BYE-LAW made this 7th day of October 1886, in the form contained in the 26th clause of Part II of the 13th Schedule of the "Local Government Act 1874," as follows:—

Any person not being a councillor who shall, having been admitted to any meeting of the council, be guilty thereof of any improper or disorderly conduct, or who shall not leave when requested by the chairman to do so, may be forthwith removed by him, and shall be deemed guilty of an offence.

Any person who shall be guilty of the offence described herein shall forfeit a sum not exceeding Five pounds.

Made this 7th day of October 1886.

(Signed) JAMES BLACK, President.

Confirmed this 4th day of November 1886.

(Signed) JAMES BLACK, President.

The Shire Seal was affixed hereto this 4th day of November 1886, in the presence of the councillors whose signatures are attached—

(L.S.)

JAMES BLACK,  
WILLIAM SHELLEY,  
C. MARTIN.

5118

## SHIRE OF HAMPDEN.

NOTICE is hereby given that it is the intention of the Council of the Shire of Hampden to deviate or alter a road in the parish of Pomborneit, by opening a new road through the land owned and occupied by Mr. George Castle, in said parish, and closing a portion of the one-chain road on the western boundary of said land. A plan showing the new road and the road intended to be closed, and giving the exact site and admeasurements of each, and the names of owners, &c., is deposited, and will be open for inspection, at the Shire Office, Manifold st., Camperdown, of all persons interested therein, for forty days from the date of publication of this notice in the *Government Gazette*, within which time all persons affected by the proposed alteration of road are hereby required to set forth, in writing, addressed to the council or shire secretary, all objections they may have to proposed alteration.

By order of the Council.

DAVID HAMILTON,  
Secretary.

Shire Office, Camperdown,  
10th November 1886.

5063

## SHIRE OF TRARALGON.

THE following officers have been appointed Inspectors of Slaughter-yards and Nuisances for the Shire of Traralgon:—

East and Central Ridings ... Constable McKane.  
West Riding ... Constable Johnstone.

By order,

JAMES CAMPBELL,  
Shire Secretary.

Shire Hall, Traralgon, 22nd Nov. 1886.

5062

## SHIRE OF NUMURKAH.

NOTICE is hereby given that George Evans has been appointed Poundkeeper for the above Shire.

THOS. C. HODGSON,  
Shire Secretary.

Numurkah, Nov. 23/ 1886.

5106

## PUBLIC NOTICE.

S AND D. REID, trading under the style of Cameron, Laing, and Co., printers and publishers, 112 Flinders lane east, Melbourne, desire to notify that they are now (and have been since July 1880) the only members of the said firm, the original members having retired prior to that date.

STUART REID, Eddington, Camperdown.

DAVID REID, Managing Partner, Melbourne,  
Trading under the style of Cameron, Laing, and Co., printers and publishers, 112 Flinders lane east, Melbourne. 4966

NOTICE is hereby given that the partnership lately subsisting between us, the undersigned Edward Hilferty and John Ebenezer Gourlay, carrying on business as produce salesmen and commission agents at Robb's Buildings, 34 King street, in the city of Melbourne, under the style or firm of "Hilferty & Gourlay," is this day dissolved by mutual consent. The business will be henceforth carried on by the said John Ebenezer Gourlay, under the style or firm of "Hilferty & Gourlay," at the above address, who will pay and discharge all debts and liabilities, and receive all moneys payable to the late firm.

Dated this 19th day of November 1886.

EDWARD HILFERTY.  
JOHN E. GOURLAY.

Witness—JOHN A. ARMSTRONG, clerk to Hurry & Major, solicitors, 11 Market street, Melbourne. 5129

#### DISSOLUTIONS & PARTNERSHIPS.

NOTICE.—William Cameron this day retired from the firms of William Cameron & Brother, at Petersburg, and Alexander Cameron & Co., at Richmond, Virginia, and Cameron Brothers & Co., at Sydney, New South Wales. These businesses will be conducted hereafter in the same firm-names by the undersigned Alexander and George Cameron.

WILLIAM CAMERON,  
ALEXANDER CAMERON,  
GEORGE CAMERON.

30th June 1886.

NOTICE is hereby given that by indenture bearing date 30th June 1886, "The right to the exclusive use and enjoyment of any and all of the firm-names hereinbefore mentioned is for the future to be owned and possessed by the said Alexander and George Cameron, and the said William Cameron hereby covenants with them that he will not, in his own name, or in any other name or style, or on his own account, or as a partner, either open or silent, engage in the business of manufacturing tobacco to be sold in New Zealand or any of the Australasian colonies, including under this last term Victoria, Tasmania, New South Wales, Queensland, and South and West Australia."

CAMERON BROS. & CO.

Referring to the above, Notice is hereby given that Mr. J. Young retired from the firm of Cameron Bros. & Co., Sydney, on the 30 October 1886, and that Alexander Cameron, junior, is admitted a partner in the said firm as from 1st July 1886.

5161 CAMERON BROS. & CO.

Patent for invention entitled "Improvements in the manufacture of sugar."

THIS is to notify that Brins Oxvgen Co. Ltd., of Connaught Mansions, Victoria street, Westminster, England, has applied for letters patent for the said invention, and that I have appointed Tuesday the twenty-eighth day of December 1886, at Eleven o'clock in the forenoon, at the Patent Office, Melbourne, to hear the said application and all objections thereto. All persons objecting to the grant of such application must leave notice thereof, in writing, at the said office, on or before the 24th day of December 1886, or they will not be heard.

Dated this 25th day of November 1886.

(Signed) H. J. WRIXON,  
Attorney-General.

5162

Patent for invention entitled "Portable blast-furnace plant."

THIS is to notify that Charles Ludwig Hartsfeld, of No. 90 Thornton street, Newport, Kentucky, U.S.A., mechanical engineer, has applied for letters patent for the said invention, and that I have appointed Tuesday the twenty-eighth day of December 1886, at Eleven o'clock in the forenoon, at the Patent Office, Melbourne, to hear the said application and all objections thereto. All persons objecting to the grant of such application must leave notice thereof, in writing, at the said office, on or before the 24th day of December 1886, or they will not be heard.

Dated this 25th day of November 1886.

(Signed) H. J. WRIXON,  
Attorney-General.

5163

Patent for invention entitled "An improved process of concentrating and preserving milk."

THIS is to notify that Robert Henry Curran, of Romsey, Victoria, analytical chemist, has applied for letters patent for the said invention, and that I have appointed Tuesday the twenty-eighth day of December 1886, at Eleven a.m., at the Patent Office, Melbourne, to hear the said application and all objections thereto. All persons objecting to the grant of such application must leave notice thereof, in writing, at the said office on or before the 24th day of December 1886, or they will not be heard.

Dated this 25th day of November 1886.

(Signed) H. J. WRIXON,  
Attorney-General.

5164

Patent for invention entitled "An improved churn."

THIS is to notify that George Bult, of Echuca, in Victoria, cooper, has applied for letters patent for the said invention, and that I have appointed Tuesday the 28th day of December 1886, at Eleven a.m., at the Patent Office, Melbourne, to hear the said application and all objections thereto. All persons objecting to the grant of such application must leave notice thereof, in writing, at the said office on or before the 24th day of December 1886, or they will not be heard.

Dated this 23rd day of November 1886.

(Signed) H. J. WRIXON,  
Attorney-General.

5172

Patent for invention entitled "F. G. Browne's patent gold extractor."

THIS is to notify that Frederick George Browne, of the Victoria Nickel Plating Works, Melbourne, has applied for letters patent for the said invention, and that I have appointed Tuesday the 28th day of December 1886, at Eleven a.m., at the Patent Office, Melbourne, to hear the said application and all objections thereto. All persons objecting to the grant of such application must leave notice thereof, in writing, at the said office on or before the 24th of December, or they will not be heard.

Dated this 24th day of November 1886.

(Signed) H. J. WRIXON,  
Attorney-General.

5173

#### CITY OF RICHMOND TERMINATING BUILDING SOCIETY.—FIRST ANNUAL REPORT.

THE Committee have the honour to submit to the shareholders the first Report (from December 1885 to October 1886, being 10 months' business) Balance-sheet and Statement of Accounts, duly certified to by the Auditors, and showing a profit for the 10 months of 2s. 9d. per share on each 20s. paid: add 1-5th more for two months to run to make up year, this would give 3s. 34d. made on 10s., being one-half of total payments, this being amount interest is actually due on. According to equation of payments, these figures give nearly 33 per cent., a result that must be extremely satisfactory to shareholders, borrowers, as well as investors, as both share equally in the profits.

Three thousand three hundred and sixteen and a half (3316½) Investing Shares have been issued to 279 members and 499½ Borrowing Shares, representing £9990, advanced on good and ample freehold security.

A bonus of 9d. per share, equal to 9 per cent., will be allowed members withdrawing.

CHAS. SMITH, President.  
W. J. CUDDON, Secretary.

12th November 1886.

CITY OF RICHMOND TERMINATING BUILDING SOCIETY.—First Year's Balance-sheet, to 31st October 1886.

#### LIABILITIES.

To 11 months' subscriptions on 3316½ shares at £12s.	£3648	3	0
„ Shareholders' payments in advance	22	11	0
„ Fixed deposits	1660	0	0
„ Interest accrued on same and 6s. overdraft	41	10	0
„ Amount due English, Scottish, and Australian Chartered Bank	4356	6	5
„ Balance, being profit	459	6	4
	£10,187	16	9

#### ASSETS.

By 499½ shares at £20	£9990	0	0
„ Arrears, investing shares	£101	18	0
„ Arrears, borrowing do.	5	4	0
„ Furniture, safe, account-books, pass-books, and rules, &c.	107	2	0
	90	14	9
	£10,187	16	9

#### PROFIT AND LOSS ACCOUNT.

Dr.			
To Preliminary Expenses—			
„ Advertising	£35	3	0
„ Charges (including law expenses)	36	4	2
			£71 7 2
„ Rent, gas, and secretary's salary	137	10	0
„ Interest paid and accrued	234	4	0
„ Guarantee premium	15	0	0
„ Auditors' fees	6	6	0
	393	0	0
„ Balance, profit as above	459	6	4
	£923	13	6
Cr.			
By Entrance fees	£93	2	3
„ Pass-books and rules	14	13	0
„ Redemptions	297	3	0
„ Transfer fees	4	5	6
„ Fines	3	9	9
„ Forfeited shares	11	10	0
„ Premiums	499	10	0
	£923	13	6
The above £459 6s. 4d., divided amongst 3316½ shares, shows a profit on each share of	£0	2	9
To which add 11 months' subscription	1	2	0
Showing the present value of each share to be	£1	4	9

We have examined the above statements, compared them with the books of the society, and find same correct. We have also examined the securities and have ascertained that all properties are covered by insurance.

C. W. ELLIS,  
WM. B. EDLIN, } Auditors.

Richmond, 8th November 1886.  
W. J. CUDDON, Secretary.

5108

**HENRY WOODALL, C.E.**, of 62 Flinders lane west, Melbourne, and the George Hotel, St. Kilda, hereby notify that it is my intention to apply to the Honorable the Minister of Lands for a lease for a term of 21 years, under the provisions of The Land Act 1884, section 91, for the right to construct, maintain, and hold a jetty or pier, with toll-houses, on a site on the Lower Esplanade at St. Kilda, between the "St. Kilda Ladies' Sea Bathing Company's Baths" and Kenny's "Royal Ladies' Baths," to be used as a landing-place, for recreation, the supply of refreshments, and other purposes.

Nov. 11, 1886.

4965

Saturday, 4th &amp; 11th December 1886.

At 3 o'clock, on the ground.

Sale by Public Auction.

Valuable Freehold Properties, situate in

Highett street,	Hoddle street,
York street,	Separation street,
Egan street,	Peers street,
New street,	Leeds street,

Richmond.

Title Certificate.

**PURSUANT** to an order of the Supreme Court, dated the fourteenth day of October One thousand eight hundred and eighty-six, made in the matter of the Real Property Statute 1864, Part V., and of certain pieces of land settled by the will of John Jones Peers, late of Melbourne, in the county of Bourke, gentleman, deceased, and in the matter of the petition of Sarah Jones Sumner, of Stony Park, Brunswick, in the said county, widow, for a sale thereof, Arthur Helton Tuckett has received instructions to sell by public auction, on the fourth and eleventh days of December One thousand eight hundred and eighty-six, at 3 o'clock in the afternoon, on the ground, with the approbation of Hopson Pinckney Walker, Esquire, Chief Clerk, in 171 lots, the undermentioned freehold land:—

A piece of land, part of Crown portion thirty-eight, parish of Jika Jika, at Richmond, in the county of Bourke, at the corner of Hoddle and Highett streets, having a frontage of three hundred and thirty feet to Highett street, of three hundred and thirty-seven feet to Hoddle street, and of one hundred and sixty-nine feet ten inches to Egan street, divided into twenty-three lots.

A piece of land, part of said portion thirty-eight, at the corner of Highett and Separation streets, having a frontage to Highett street of two hundred and twenty-one feet six inches, to Separation street of three hundred and thirty-seven feet eight inches, to Egan street of one hundred and twelve feet two inches, to Leeds street of two hundred and twenty feet eleven inches, divided into thirty lots.

A piece of land, part of said portion thirty-eight, at the corner of York and Separation streets, having a frontage to Separation street of two hundred and eighty-seven feet six inches, to York street of nine hundred and ninety-three feet, to Egan street of eight hundred and ninety-one feet nine inches, to Peers street of one thousand three hundred and twenty-six feet, and to New street of seventy feet, divided into 118 lots.

Particulars, plans, and conditions of sale may be had gratis of Messieurs Gemmell, Tuckett, & Company, 49 Collins street west, Melbourne, auctioneers; and of Messieurs J. W. Smith and Emmerton, 28 Market square, Collins street west, Melbourne, solicitors for the petitioner.

5035

## NOTICE.

**THE** office of the Patent Victoria Hydraulic Freestone Company has been removed from No. 54 Queen street to No. 3 St. James's Buildings, Williams street.

By order of the Board.

NAT. TURNER.

Secretary.

Nov. 15, 1886.

5107

**NOTICE** is hereby given that an Extraordinary Meeting of shareholders of the Federal Agency and Produce Company Limited was held on the 16th November 1886, and it was then decided to voluntarily wind up the affairs of the company. Mr. A. N. Taylor was appointed liquidator.

5113

Victoria.—Act 391.—First Schedule.

**REV. D. S. McEACHRAN**, head or authorized representative of the denomination known as the Presbyterian Church of Victoria, with the consent of William Armstrong, John Moffatt, and William Moffatt, trustees of the land described in the subjoined statement of trusts, and of Rev. John Horne Marshall, being the person entitled to minister in or occupy a building or buildings upon the said land, hereby apply to the Governor of the colony of Victoria for leave to dispose of the said land by the means and for the purposes mentioned in the said statement of trusts. And I hereby certify that the said land was reserved by the Crown, on the 22nd day of October 1869, for Presbyterian Church purposes. That the only trustees of the said land resident in the colony of Victoria are William Armstrong, John Moffatt, and William Moffatt. That the only building upon the said land is a church, and that the only person entitled to minister in or occupy the same is the above-named J. H. Marshall.

DUNCAN S. McEACHRAN.

We consent to this application—

W. ARMSTRONG,	} Trustees.
JOHN MOFFATT,	
WILLIAM MOFFATT,	
J. H. MARSHALL, Minister.	

## STATEMENT OF TRUSTS.

**Description of land.**—One acre two roods six perches, county of Villiers, town of Chatsworth; being allotments 1, 2, 3, and 4 of section 10; Commencing at the south angle of allotment 1, being a point on the north-western side of the road from Caramut Wickliffe; bounded thence by that road bearing N. 55° 23' E. six chains eleven links; thence by a street bearing north one

chain forty-two links; thence by allotment 5 bearing west five chains; and thence by a line bearing south four chains sixty-one links to the point of commencement.

**Names of trustees.**—William Armstrong, John Moffatt, William Moffatt.

**Powers of disposition.**—With the consent of the General Assembly of the religious denomination mentioned in the Act 22 Vict. No. 82, and known as and called the Presbyterian Church of Victoria, to mortgage, sell, lease, and exchange the said land, or any part or parts thereof, and, subject to such powers and the exercise thereof, to hold the said land or so much thereof as may from time to time remain vested in the said trustees upon such trusts for the said Presbyterian Church of Victoria, and to and for such ends, intents, and purposes, and by, with, under, and subject to such powers, authorities, and provisions as are declared, expressed, and contained by and in the documents deposited with the Registrar-General of the colony of Victoria pursuant to the provisions of Part XVII. of the "Real Property Statute 1864," and styled or headed "The Presbyterian Church of Victoria Model Trust Deed for Church Site."

**Purposes to which proceeds of disposition are to be applied.**—To pay the money coming to their hands by virtue of any such power of disposition to the treasurer for the time being of the Presbyterian Church of Victoria, to be by him applied—first, in payment of all incidental costs; next, in payment to the said Presbyterian Church of Victoria of all deductions heretofore authorized or hereafter to be authorized by the General Assembly of the said church to be made from such money; and lastly, as to the residue, for such purposes as the said Assembly has heretofore authorized or may hereafter authorize.

**THE** following notice is published, in pursuance of the direction of the Master of the Faculties.

G. W. G. BUTLER,

75 Collins street west, Melbourne.

Hon. Secretary, Society of Notaries of Victoria.

7th August 1886.

"It having been represented to the Master of the Faculties by the Society of Notaries practising in the city of Melbourne, in Australia, that, in the opinion of the society, it was desirable that the society should have notice of any intended application for the appointment of a notary to practise at Melbourne, in order that the society might have the opportunity of making any representation thereon to the Master as to the desirableness of the appointment or fitness of the applicant. The Master was pleased to order that in all future applications for the appointment of a notary to practise in the city of Melbourne, and within the distance of ten miles from the General Post Office in the said city, an affidavit or declaration should be filed in the Faculty Office that notice in writing of such intended application had been given to the Secretary of such Society of Notaries at Melbourne, and setting forth a copy of such notice and the date on which such notice was given."

5128

W. P. MOORE, Registrar.

SAMUEL STORM BROADHEAD, DECEASED.

**PURSUANT** to the provisions of "The Statute of Trusts 1864," notice is hereby given that all creditors and others having claims against the estate of Samuel Storm Broadhead, late of Moira, in the colony of Victoria, farmer, deceased, intestate, who died on the 20th day of August 1885, and letters of administration of whose estate was on the third day of June 1886 granted to Edwin Lamb, of Echuca, in the said colony, merchant, are hereby required to send particulars, in writing, of such claims to the said Edwin Lamb, at his place of business, Pakenham street, Echuca, on or before the 23rd day of December One thousand eight hundred and eighty-six, after which date the said administrator will proceed to distribute the estate of the said deceased amongst the parties entitled thereto, having regard only to such claims as he shall then have had notice of, and without being liable for the assets or any part thereof so distributed to any person of whose claim he shall not then have had notice.

Dated this twenty-second day of November One thousand eight hundred and eighty-six.

ERNEST J. W. CHAMBERS, Echuca, and 82 Chancery lane, Melbourne, Proctor for the said Administrator.

5121

General Rules under "The Trade-Marks Registration Act 1876." Third Schedule.

## APPLICATION FOR REGISTRATION OF ONE TRADE-MARK.—(No. 1410.)

**BRYANT AND MAY LIMITED**, of Fairfield Works, Bow, in the county of Middlesex, in England, match



manufacturers, apply to be registered as proprietors of a trade-mark, consisting of the words "Bryant and May, Wax Vestas, London," printed on a ribbon, white in front and red behind, folded in zigzag form right to left, placed on a black ground and enclosed in a circle colored blue. From the circle radiate red and black triangles, placed alternately, on a blue ground. The whole is surrounded by two concentric circles, coloured blue, and which is represented in the margin hereof.

The applicants desire that the said trade-mark may be registered in respect of the description of goods following, contained in class forty-seven, that is to say, in respect to Matches.

Dated the 25th day of November A.D. 1886.

BRYANT &amp; MAY LIMITED,

By their solicitor and agent,

HARRY EMMERTON,

Witness—H. E. J. CUTTS, clerk to J. M. Smith & Emmerton, solicitors, Melbourne.

5175

General Rules under "The Trade Marks Registration Act 1876."  
Third Schedule.

APPLICATION FOR REGISTRATION OF ONE  
TRADE-MARK.—(No. 1452.)

To the Registrar-General, Melbourne.

I, DAVID LAHEY, arrowroot manufacturer, of Pimpama, Queensland, on behalf of F. Lahey & Sons, apply to be registered as proprietor of a trade mark:—A small landscape in colors representing the arrowroot plant in full bloom well to the front, whilst in the distance are shown the manufactory of the firm, on the banks of a river, and a range of hills (covered with the arrowroot crop in bloom) in the back ground, occupies the middle portion of the trade-mark.

The words registered trade-mark partly encircle the roots of the plant.

Two bronze medallions, in the right and left hand top corners of the trade-mark panel, show the prizes awarded to the firm at the Paris and Queensland Exhibitions. Above and a below the landscape are two bands in crescent form, upon which the name "F. Lahey & Sons" and "Arrowroot" stand out boldly.

The words "Pimpama, Queensland" appear under the word "Arrowroot." The whole being surrounded by a Grecian border, and which is represented in the paper annexed hereto:—



I desire that the said trade-mark may be registered in respect of the description of goods following, contained in Class Forty-two, that is to say, in respect of Arrowroot.

F. LAHEY & SONS,

Per W. G. CRAMER, of the firm of Greig & Murray,  
Witness—RICHD. ADAMSON, 11th Nov. 1886. 5158

APPLICATION FOR REGISTRATION OF MORE THAN  
ONE TRADE-MARK.—(Nos. 1313, 1314, 1315, and 1316.)

To the Registrar-General, Melbourne.

WE, A. and F. Pears, of Nos. 38 and 91, Great Russell street, Bloomsbury, London, in England, and Isleworth, in Middlesex, England aforesaid, wholesale and export perfumers and fancy soap makers, apply to be registered as proprietors of the following trade-marks, numbered from 1 to 4. The trade-marks are described as follows, that is to say:—

No. 1 consists of an oval label bearing the word "Pears's" in its upper portion, and the words "Unscented Soap" in its lower portion. Horizontally across the centre of the label is the word "Unscented," and below such word is the word "Price." a blank space being left after the latter word for the insertion of the price of the article in respect of which the said trade-mark is used. The whole is enclosed within a double line oval border, thus—





No. 2 consists of an oval label bearing the words "Pears's Transparent Soap Tablet," enclosed within an oval floral border,

In the lower portion of the label are two concentric circles, and in the space enclosed by such circles it is intended to print the price of the article in respect of which the said trade-mark is used. The whole is enclosed by a treble line oval border, thus—



No. 3 consists of an oblong label having a three-quarter circular piece dependent from the centre of its lower side. In the upper portion of the label are the words, "A. & F. Pears's Genuine Transparent Soap," between two horizontal parallel lines above and four horizontal lines below. In the lower portion of the label are the words, "Shaving Stick. Directions.—With the brush moisten the beard with hot or cold water, then rub the end of the stick over it; after which work the lather up with your brush moderately wet, when you will instantly produce an agreeable creamy lather, which will not dry on the face." Immediately beneath these words is the word "Price," and a blank space intended for the reception of the price of the article in respect of which the said trade-mark is used. Beneath the word "Price," on the left, are the words "To secure the genuine, each case will be signed"; and on the right is the signature "A. & F. Pears"; and underneath are four horizontal parallel lines. On the right of the label is a broad vertical border. Upon the three-quarter circular piece are two concentric circles, and within the space enclosed by such circles are the words "Pears, Inventor, 91, Great Russell St., Bloomsbury, London," thus—



No. 4 consists of an oblong label, horizontally across the centre of which on a floral groundwork are the words "Glycerine Soap." In the upper portion of the label is the name "A. & F. Pears's," and beneath such name is the word "Transparent." In the lower portion of the label are the words "Warranted to contain thirty per cent. of glycerine." "Price per Box"; there being a blank space between the words "Price" and "per," intended for the reception of the price of the article in respect of which the trade-mark is used. Along the bottom and at each end of the label are flowers and scrollwork, the whole being enclosed within a quadrupled plain line oblong border, as shown in the margin.

We desire that the said trade-marks may each be registered in respect of the following goods, contained in Classes 47 and 48, that is to say, in respect of Soaps of all kinds.

A. & F. PEARS,

By their agent,

W. S. BAYSTON.

Witness—P. A. SMITH.

EDWD. WATERS, agent for applicants.


5157

# APPLICATION FOR REGISTRATION OF MORE THAN ONE TRADE-MARK.—(Nos. 1324, 1325, AND 1326).

To the Registrar-General, Melbourne.

**W**E, C. J. van Houten and Zoon, of Weesp, in Holland, cocoa manufacturers, apply to be registered as proprietors of the following trade-marks, numbered from 1 to 3.

The trade-marks are described as follows, that is to say:—



No 1 consists of an oblong label about the centre of which is the device of an eagle with outstretched wings. In the upper portion of the label is the name "Van Houten's," and beneath this name is a ribbon bearing the words "Pure Soluble Cocoa." Beneath the ribbon are the words "Manufactured by C. J. van Houten & Zoon, Weesp, Holland." Beneath the eagle is an oblong tablet bearing the words "Guaranteed to contain pure soluble cocoa of the finest quality and full weight." Beneath the tablet is the signature "C. J. van Houten & Zoon," the whole being enclosed within a double line oblong border. We claim the right to vary the word "Cocoa," which appears in two places upon the said trade-mark, by substituting therefor the word "Chocolate" when said trade-mark is used in respect of chocolate, said trade-mark is shown in the margin.

No. 2 consists of the device of an eagle with outstretched wings, thus:



No. 3 consists of the special and distinctive words "Eagle Brand," thus:

# EAGLE BRAND

We desire that the said trade-marks may each be registered in respect of the descriptions of goods following, contained in Class 42, that is to say, in respect of Cocoa and Chocolate.

C. J. VAN HOUTEN & ZOON,  
By their agent,  
W. S. BAYSTON.

Witness—P. A. SMITH.  
EDWARD WATERS, agent for applicants. 5155

# APPLICATION FOR REGISTRATION OF ONE TRADE-MARK.—(No. 1408.)

To the Registrar-General, Melbourne.

**W**E, James Austin and Sons, of Princes street, Finsbury, London, in England, patent sash and blind lines manufacturer, apply to be registered as proprietors of a trade-mark, consisting of the device of an anchor, having a short piece of rope fastened to the ring and coiled round the shank, as shown in the margin.



We desire that the said trade-mark may be registered in respect of the description of goods following, contained in class 50, that is to say, in respect of cordage.

JAMES AUSTIN & SONS,  
By their agent, W. S. BAYSTON.

Witness—P. A. SMITH.  
EDWARD WATERS, agent for applicants. 5150

# APPLICATION FOR REGISTRATION OF ONE TRADE-MARK.—(No. 1409.)

To the Registrar-General, Melbourne.

**W**E, the firm trading as "Peter Stubs," at Warrington, Lancashire, in England, and also at Rotherham, Yorkshire, in England aforesaid, steel file and tool manufacturers, apply to be registered as proprietors of a trade-mark consisting of the name "Stubs" printed in a horizontal line, and having the initials "P.S." printed on the left of such name in a vertical position, as represented in the margin.

P. S. STUBS

We desire that the said trade-mark may be registered in respect of the descriptions of goods following, contained in Classes 5, 12, and 13, that is to say, in respect of (5) Unwrought and partly Wrought Metals used in manufactures, including Steel and Steel Wire; (12) Cutlery and edge Tools, including Files, Saws, Blades, and Lancashire Tools with cutting edge; and (13) Metal Goods generally, including Lancashire Tools other than with a cutting edge.

PETER STUBS,

By their agent,

W. S. BAYSTON.

Witness—WALTER C. HART.


EDWARD WATERS, agent for applicants.

5160

# APPLICATION FOR REGISTRATION OF ONE TRADE-MARK.—(No. 1317.)

To the Registrar-General, Melbourne.

**W**E, Southall Brothers and Barclay, of Bull street, Birmingham, in England, manufacturing and pharmaceutical chemists, apply to be registered as proprietors of a trade-mark, consisting of an oblong label, divided into three compartments, the central and largest of which bears the words "Southall's Sanitary Towel, for Ladies." Patented. Approved by the most Eminent Members of the Medical Profession. Memorandum enclosed.



in Class 11, that is to say, in respect of "Sanitary Towels especially made for curative purposes or in relation to health."

SOUTHALL BROS. & BARCLAY,  
By their agent,  
W. S. BAYSTON.

Witness—P. A. SMITH.

EDWARD WATERS, agent for applicants.

5156

In the Supreme Court.—In the matter of "The Companies Statute 1864," and in the matter of The Mutual Live Stock Financial and Agency Company Limited.

**B**y an order made by His Honor Mr. Justice Webb in the above matter, dated the twenty-ninth day of October 1886, on the petition of Patrick Hickey Baldwin, of South Drouin, in the colony of Victoria, grazier, a creditor of the above-named company, it was ordered that the voluntary winding-up of the said Mutual Live Stock Financial and Agency Company Limited be continued, but subject to the supervision of the Court; and any of the proceedings under the said voluntary winding-up may be adopted as the Judge shall think fit, and the creditors, contributories, and the liquidator of the said Company, and all other persons interested are to be at liberty to apply to the Judge at Chambers as there may be occasion.

By the Court,

HOPSON P. WALKER.

(Stamp 5/). Nd. P.B.  
(Stamp 5/). Entered—W. P. FIREBRACE, Prothonotary.  
Charles James Potts, Normanby Chambers, Chancery Lane, Melbourne, solicitor for the said petitioner. 5126

In the Supreme Court of the Colony of Victoria.—*Fi. Fa.*  
**N**OTICE is hereby given that under and by virtue of certain process issued out of the Supreme Court of the colony of Victoria, and directed to the Sheriff of the Eastern Bailiwick, requiring him to levy certain moneys of the real and personal estate of Janet McKenzie, the said Sheriff will, on the 27th day of December 1886, at the hour of 12 o'clock noon, cause to be sold, at Gould's Auction Mart, Bailey street, Bairnsdale, (unless the said process shall have been previously satisfied or the said Sheriff be otherwise stayed):—

All the above defendant's right, title, and interest (if any) in and to part of Crown allotment 41A, parish of Wy Yung, county of Dargo, more particularly described in certificate of title entered in the Register Book, vol. 1050, folio 209,865.

Terms—Cash.

ANDREW HOGG, Sheriff's Officer.

5006

In the matter of "The Companies Statute 1864," and in the matter of The Melbourne Masonic Hall Company Limited.

**NOTICE** is hereby given that the creditors of the above-named company are required, on or before the 15th day of December 1886, to send their names and addresses, and the particulars of their debts or claims, and the names and addresses of their solicitors (if any) to Henry Wallace Lowry, of No. 3 Temple Court, Melbourne, accountant, the liquidator of the said company, and if so required by notice in writing from the said liquidator are to come in and prove their respective debts or claims at such time and place as shall be specified in such notice, or in default thereof they will be excluded from the benefit of any distribution of the assets of the said company which may be made before such debts are proved.

Dated this 24th day of November 1886.  
D. H. HERALD, 4 Collins street west, Melbourne, solicitor for the liquidator. 5123

### Mining Notices.

#### THE "OLD QUARTZ HILL MINING COMPANY NO LIABILITY," CHEWTON.

**NOTICE** is hereby given that an Extraordinary Meeting of the above-named company will be held at its registered office, No. 76 Collins street west, Melbourne, on Monday the thirteenth day of December 1886, at Twelve o'clock noon, for the purpose of considering and, if thought fit, passing a resolution authorizing the company's directors to sell the company's property, consisting of its leasehold and mine, and also its machinery and plant; and of considering and, if thought fit, passing another resolution empowering an agent to act under power-of-attorney for that purpose.

R. W. MUSGROVE, Manager.  
Registered office of company, 76 Collins street west, Melbourne. 5130

#### UNITED BUCHANAN'S AND AMERICAN QUARTZ MINING COMPANY, NO LIABILITY, INGLEWOOD.

**THE** Fifth Half-yearly General Meeting of the Shareholders in this company will be held at the company's office, Pelican Hotel, Inglewood, on Tuesday, November 30th 1886, at 3 o'clock p.m.

5146 R. H. ARTHUR, Manager.

#### WHITTLESEA TRIBUTE GOLD MINING COMPANY, NO LIABILITY, WHITTLESEA.

**NOTICE** is hereby given that a CALL (the 18th) of One penny per share has been made upon the unpaid capital of the company, payable on or before the 8th December 1886.

5067 THOS. BARKER, Manager.

#### THE SOUTH BELLE VUE UNITED COMPANY (NO LIABILITY).

**NOTICE** is hereby given that a Call (the 34) of Sixpence per share has been made on the capital of this company, due on Wednesday, 8th December 1886, and payable at the company's office, High street, Sandhurst.

5077 SYDNEY GEO. COLE, Manager.

#### WINDMILL HILL GOLD MINING COMPANY (NO LIABILITY).

**A** CALL (the 23rd) of Threepence per share has been duly made on the uncalled capital of the above-named company, payable at my office, Albion Chambers, Sandhurst, on Wednesday, 8th December 1886.

5079 G. N. CRAIG, Manager.

#### ISABELLA GOLD MINING COMPANY, NO LIABILITY.

**NOTICE**—A Call, the 2nd, of 3d. per share has been made on the capital of the company, due and payable to the manager, S. H. McGowan, at the company's office, Victoria Chambers, Sandhurst, on Wednesday, Dec. 8th 1886.

5081 S. H. MCGOWAN, Manager.

#### GREAT EXTENDED HERCULES COMPANY NO LIABILITY.

**NOTICE**—A Call, the sixth, of Threepence per share has been made on the capital of the company, payable on Wednesday, 8th December next, at the Beehive Chambers, Sandhurst.

5084 W. R. LANE, Manager.

#### PRINCESS ALEXANDRA GOLD MINING COMPANY (NO LIABILITY).

**NOTICE**—A Call, 13th, of Sixpence per share has been made, payable at the company's office, View Point, Sandhurst, on Wednesday, Dec. 8, 1886.

5087 HENRY von DER HEYDE, Manager.

#### THE BLACK HORSE UNITED COMPANY NO LIABILITY, EGERTON.

**A** CALL, the 13, of One shilling per share is made on the capital of the above-named company, payable at 1 Bath street, Ballarat, on Wednesday the 8 December 1886.

J. M. MACKAY, Manager.  
Ballarat, 24 Nov. 1886. 5102

#### NEW JERSEY REEF COY. NO LIABILITY, INGLEWOOD.

**A** CALL (the seventh) of Threepence is made, due Wednesday, eighth December, payable at company's office, Bull street, Sandhurst.

5117 LOUIS HERMAN, Manager.

#### SILVER HILLS PROPRIETARY MINING COMPANY NO LIABILITY, ARKABA, S.A.

**NOTICE**—A Call, the second, of One penny per share has been made on the capital of the above-named company, due and payable to the undersigned, at the office of the company, 81 Collins street west, Melbourne, on Wednesday the 8th day of December 1886.

A. C. MACDONALD, Manager.  
Melbourne, 23/11/1886. 5133

#### NEW BURRANGONG GOLD MINING COMPANY NO LIABILITY, YOUNG, N. S. WALES.

**A** CALL, the 14th, of 3d. per share on all the share capital of the company has this day been made, the same to be due and payable at the company's office, 60 Queen st., Melbourne, on Wednesday the 8th day of Decr. 1886, and to Alfred Meadway, the manager thereof.

ALFRED MEADWAY, Manager. 5136

#### WILDBOAR MINING COY. NO LIABILITY.

**A** CALL, the 7th, of 1d. per share has been made, payable at the office, 14 Temple Court, Chancery Lane, Melbourne, on Wednesday, December 8th, 1886.

5139 J. H. WYMOND, Manager.

#### PORT PHILLIP GOLD MINING COMPANY N. L., BUCKLAND.

**A** CALL, the 13th, of 1½ per share has been made, due & payable at the company's office, 54 Queen street, Melbourne, on Wednesday, 8th December 1886.

5143 JOHN BARKER, JUN., Manager.

#### UNITED BUCHANAN'S AND AMERICAN QUARTZ MINING COMPANY NO LIABILITY, INGLEWOOD.

**A** CALL (24th) of Twopence per share has been made on the capital of the company, payable at the office, Brooke street, Inglewood, on Wednesday, December 8th 1886.

5144 R. H. ARTHUR, Manager.

#### UNITED QUARTZ MINING COMPANY NO LIABILITY, INGLEWOOD.

**NOTICE**—A Call (40th) of Threepence per share on the capital of the company has been made, due and payable at the company's office, Brooke street, Inglewood, on Wednesday, 8th December 1886.

5147 SAMUEL DEEBLE, Manager.

#### OLD INGLEWOOD DEEP LEAD GOLD MINING COMPANY NO LIABILITY, INGLEWOOD.

**A** CALL (the first) of Threepence per share has been made on the capital of the above-named company, due and payable to the undersigned, at the office of the company, Brooke street, Inglewood, on Wednesday, 8th December 1886.

5149 JAS. ASTLEY, Manager.

#### DOWLING FOREST ESTATE GOLD MINING COY. No. 1, NO LIABILITY.

**A** CALL, the (1st), of 6d. per share on the increased capital of the company has been made, due and payable at the company's office, 54 Queen street, Melbourne, on Wednesday, 8th December 1886.

5152 B. D. SMITH, Manager.

#### PIONEER HYDRAULIC G. M. CO. NO LIABILITY.

**A** CALL, the 33rd, of 2d. per share has been made on the capital of the company, due and payable at the registered office, 99 Collins street west, Melbourne, on Wednesday, 8th December 1886.

5166 L. HENDERSON, Manager.

#### DOYLE REEF QUARTZ MINING COMPANY NO LIABILITY, REEDY CREEK.

**A** CALL (40th) of 2d. per 24,000 shares has been made, payable at the company's office, Kilmore, on Wednesday, 8th December 1886.

JAMES W. OSBORN, Manager.  
Company's Office, Kilmore, November 25, 1886. 5176

#### ELDORADO Q. M. CO. NO LIABILITY, BROWNS.

**A** CALL (the 18th) of shillings per share has been made, payable 8th December 1886, at the office, Smythesdale.

5177 G. J. JONES, Manager.

#### CHALK'S FREEHOLD GOLD MINING COMPANY, NO LIABILITY.

**NOTICE**—A Call (the 12th) of One shilling per share has been made on the capital of the company, payable to the manager, at the company's office, 11 Lynn's Chambers, Ballarat, on Wednesday, December 8th 1886.

5180 THOS. W. PARKER, Manager.

#### Sixth Schedule.

**I** THE undersigned, hereby make application to register The London Gold Mining Company as a no-liability company under the provisions of "The Mining Companies Act 1871."

1. The name of the company is to be The London Gold Mining Company No Liability.
2. The place of operations is at Raywood.
3. The registered office of the company will be situated at Sandhurst.
4. The value of the company's property, including lease, cash, and mine, is Five hundred pounds.
5. The number of shares in the company is twenty-four thousand, of One shilling each.
6. The number of shares subscribed for is twenty-four thousand.

7. The name of the manager is Frederick Pringle.  
8. The names and addresses and occupations of the shareholders, and the number of shares held by each at this date, are as below:—

Name, Address, Occupation.	No. of Shares.
J. W. Burrows, Sandhurst, printer ...	1,333
W. J. Creeth, Sandhurst, accountant ...	1,333
W. Lunn, Sandhurst, merchant ...	1,333
J. Singleton, Sandhurst, builder ...	1,334
W. C. Waunop, Kchuca, mining investor ...	1,333
J. T. Brown, Echuca, auctioneer ...	1,334
G. Fosdyke, Echuca, stationer ...	1,333
J. Coleman, Sandhurst, fruiterer ...	1,334
F. Pringle, Sandhurst, legal manager ...	1,333
J. Stead, Sandhurst, mining investor ...	1,333
C. Edwards, junr., Sandhurst, goldbroker ...	1,333
R. Kershaw, Sandhurst, sharebroker ...	667
T. Henshall, Sandhurst, mining investor ...	833
Mary E. Duffy, Sebastian, lady ...	1,334
James Duffy, Sebastian, hotelkeeper ...	500
Elizabeth Duffy, Sebastian, lady ...	333
Margaret Power, Sebastian, lady ...	500
G. Masterman, Raywood, mining investor ...	1,333
J. Campbell, Sandhurst, mining investor ...	1,334
G. Quinn, Sandhurst, legal manager ...	1,334
W. Dihn, Melbourne, merchant ...	500
F. W. Wilkinson, Sandhurst, law clerk ...	666

FREDERICK PRINGLE, Manager.

Dated this 18th day of November 1886.

Witness to signature—JAMES COLLINS.

I, FREDERICK PRINGLE, do solemnly and sincerely declare that—  
1. I am the manager of the said intended company.  
2. The above statement is, to the best of my belief and knowledge, true in every particular.  
And I make this solemn declaration conscientiously believing the same to be true, and by virtue of the provisions of an Act of Parliament of Victoria rendering persons making a false declaration punishable for wilful and corrupt perjury.

FREDERICK PRINGLE.

Taken before me, at Sandhurst, this 18th day of November 1886—THOS. S. GIBSON, J.P. 5088

I, THE undersigned, hereby make application to register The Garden Reef Company as a no-liability company under the provisions of "The Mining Companies Act 1871."

1. The name of the company is to be The Garden Reef Company No Liability.
2. The place of operations is at Moombabel.
3. The registered office of the company will be situated at 1 Bath street, Ballarat.
4. The value of the company's property, including claim and machinery, is Six hundred and sixty pounds.
5. The number of shares in the company is twenty-five thousand, of Ten shillings each.
6. The number of shares subscribed for is twenty-five thousand.
7. The name of the manager is James Miller Mackay.
8. The names and addresses and occupations of the shareholders, and the number of shares held by each at this date, are as follows:—

Name, Address, and Occupation.	No. of Shares.
Solomon Samuels, Ballarat, gentleman ...	100
Agar Wynne, Ballarat, solicitor ...	100
Mark Levinson, Ballarat, jeweller ...	100
William Henry Wooldridge, Ballarat, mine manager ...	100
Thomas Sayle, Ballarat, hotelkeeper ...	100
James Miller Mackay, Ballarat, accountant (in trust) ...	24,500
	25,000

Dated this 24th day of November 1886.

J. M. MACKAY, Manager.

Witness to signature—W. M. JACKSON.

I, JAMES MILLER MACKAY, of Ballarat, in the colony of Victoria, do solemnly and sincerely declare that—

1. I am the manager of the said intended company.
2. The above statement is, to the best of my belief and knowledge, true in every particular.
- And I make this solemn declaration conscientiously believing the same to be true, and by virtue of the provisions of an Act of Parliament of Victoria rendering persons making a false declaration punishable for wilful and corrupt perjury.

J. M. MACKAY.

Taken before me, at Ballarat, this 24th day of November 1886—J. A. CHALK, J.P. 5105

#### Sixth Schedule.

I, THE undersigned, hereby make application to register the Shaw's Rob Roy Quartz Mining Company, White Hills, Maryborough, as a no-liability company under the provisions of "The Mining Companies Act 1871."

1. The name of the company is to be the Shaw's Rob Roy Quartz Mining Company No Liability.
2. The place of intended operations is at White Hills, Maryborough.
3. The registered office of the company will be situated at Maryborough.
4. The value of the company's property, including leased ground and machinery, is £1,000.
5. The number of shares in the company is twenty thousand, of Five shillings each.
6. The number of shares subscribed for is twenty thousand.
7. The name of the manager is Henry Robinson.

8. The names and addresses and occupations of the shareholders, and the number of shares held by each at this date, are as below:—

Name, Address, Occupation.	No. of Shares.
Robert Ditchburn, Ballarat, mining investor ...	100
Charles Barclay, Maryborough, mining investor ...	100
Edwin Offen Witherden, Egerton, mining investor ...	100
Edwd. Tonkin, Maryborough, mining manager ...	100
P. Malone, Egerton, mining investor ...	100
Henry Robinson, Maryborough, manager (in trust) ...	19,500

Dated this twenty-third day of November 1886.

H. ROBINSON, Manager.

Witness to signature—R. W. WILKINSON.

I, HENRY ROBINSON, do solemnly and sincerely declare that—

1. I am the manager of the said intended company.
2. The above statement is, to the best of my belief and knowledge, true in every particular.
- And I make this solemn declaration conscientiously believing the same to be true, and by virtue of the provisions of an Act of Parliament of Victoria rendering persons making a false declaration punishable for wilful and corrupt perjury.

H. ROBINSON.

Taken before me this 23rd day of November 1886—R. W. WILKINSON, J.P. 5170

I, THE undersigned, do hereby make application to register Old Kohinoor Gold Mining Company as a no-liability company under the provisions of the Mining Companies Act 1871.

1. The name of the company is to be Old Kohinoor Gold Mining Company No Liability.
2. The place of operations is at Ballarat West.
3. The registered office of the company will be situated at Lydiard street, Ballarat.
4. The value of the company's property, including claim and machinery, is £4,000.
5. The number of shares in the company is two thousand, of Five pounds each.
6. The number of shares subscribed for is two thousand.
7. The name of the manager is Charles Barker.
8. The names and addresses and occupations of the shareholders, and the number of shares held by each at this date, are as below:—

Name, Address, Occupation.	No. of Shares.
Edward Morey, Ballarat, gentleman ...	500
Alexander Gilpin, Ballarat, mining agent ...	500
David Ham, Ballarat, gentleman ...	500
John Robb, Melbourne, contractor ...	500
Total ...	2,000

Dated this nineteenth November 1886.

CHAS. BARKER, Manager.

Witness to signature—W. M. ACHESON.

I, CHARLES BARKER, do solemnly and sincerely declare that—

1. I am the manager of the said intended company.
2. The above statement is, to the best of my belief and knowledge, true in every particular.
- And I make this solemn declaration conscientiously believing the same to be true, and by virtue of the provisions of an Act of Parliament of Victoria rendering persons making a false declaration punishable for wilful and corrupt perjury.

CHAS. BARKER.

Taken before me, at Ballarat, this nineteenth day of November 1886—W. M. ACHESON, J.P. 5185

#### THE RUTLAND QUARTZ MINING COMPANY (LIMITED), STAWELL.

R. W. C. GRIEVE will sell by auction, at his rooms, Main street, Stawell, on Saturday, 4th day of December 1886, at 4 o'clock p.m., shares in the above-named company forfeited for non-payment of the 38th call of One penny per share, due 10th November:—

Progressive numbers, 1 to 15,000, with the exception of shares already paid on.

5068

P. GALBRAITH, Manager.

#### THE PLEASANT CREEK CROSS REEF QUARTZ MINING COMPANY REGISTERED.

NOTICE.—Shares forfeited for non-payment of the 4th call (new series after former payment made of £2 2s. 6d. per share) which was due on the 11th day of August 1886, will be sold by public auction, by Mr. R. W. C. Grieve, at his rooms, Main street, Stawell, at 4 o'clock p.m. on Saturday the 4th day of December 1886.

5069

E. J. BENNETT, Manager.

#### NEW ERA MINING COMPANY, LIMITED.

ALL Shares in the above-named company on which the thirteenth call of Threepences per share, due 10th November 1886, remains unpaid, are forfeited, and will be sold by public auction, at the office of Mr. Geo. Thomas, Lyttleton street, Castlemaine, on Saturday, 4th December 1886, at Five o'clock p.m., unless previously redeemed.

5070

C. TOLSTRUP, Manager.

#### ALABAMA & BUTLER'S REEF COMPANY NO LIABILITY.

NOTICE.—All Shares on which the 22nd call of Sixpence per share remains unpaid are forfeited, and will be sold by Holmes, White, & Co., on Saturday, December 4th 1886, unless previously paid.

5071

Albion Chambers, Sandhurst.

J. G. WEDDELL, Manager.

**UNITED AJAX GOLD MINING COMPANY,  
NO LIABILITY, CAMPBELL'S CREEK.**

**A**LL Shares in the above-named company, numbering consecutively from 1 to 30,000, upon which the 39th call of Threepence per share, due 10th Nov. 1886, remains unpaid, will be sold by public auction, by Mr. Geo. Thomas, at the Corner Hotel, Castlemaine, on Saturday, 4th Decr. 1886, at 4 o'clock p.m.  
5072

H. W. GREEN, Manager.

**GERMAN REEF TRIBUTE CO. NO LIABILITY.**

**A**LL shares numbered from 1 to 24,000 upon which the 49th call of Threepence per share, "or any former call," remains unpaid in the above company will be sold by public auction, on Saturday, Decr. 6th, 1886, at 12 o'clock at noon, at the office of the company, High st., Maldon.  
5073

WM. BROUGHALL, Manager.

**THE HEPBURN ROCKY LEAD GOLD MINING COMPANY, NO LIABILITY, MOUNT PROSPECT.**  
**A**LL shares forfeited for non-payment of the 49th call of 6d. per share will be sold by public auction, at Leake's Hotel, Creswick, on Saturday, 4th December 1886, at 5 p.m., unless calls and expenses be previously paid:—  
Nos. 1 to 18,000, except those previously paid on.  
5074

M. C. DONNELLY, Manager.

**THE LADY HEPBURN GOLD MINING COMPANY, NO LIABILITY, SMEATON.**  
**A**LL shares forfeited for non-payment of the 26th call of 6d. per share will be sold by public auction, at Leake's Hotel, Creswick, on Saturday, 4th December 1886, at 5 p.m., unless calls and expenses be previously paid:—  
Nos. 1 to 20,000, except those previously paid on.  
5075

M. C. DONNELLY, Manager.

**DAVIES FREEHOLD JUNCTION GOLD MINING COMPANY NO LIABILITY, SPRING HILL.**  
**N**OTICE.—All shares in the above coy. upon which a call remains unpaid will be sold by auction, at Leake's Hotel, Creswick, on Saturday, Dec. 4th, at 5 o'clock p.m.  
Creswick, Nov. 25.  
5076

JAS. J. SMITH, Manager.

**SOUTH NIL COMPANY NO LIABILITY.**  
**W**G. BENTLEY will sell by auction, at the Victoria Hotel, Sandhurst, on Saturday, 4th December 1886, at 4 o'clock p.m., all shares in this company, included in Nos. from 1 to 24,000, on which the seventh call of One penny per share is then unpaid.  
5078

J. H. McCOLL, Manager.

**ISABELLA GOLD MINING COMPANY NO LIABILITY.**  
**N**OTICE.—All shares in the above company, forfeited for non-payment of 1st call of 3d. per share, will be sold by public auction, by Messrs. Holmes, White & Co., at the Victoria Hotel, Sandhurst, on Saturday, Nov. 27th, 1886, at 4 p.m., unless previously paid.  
5080

S. H. McGOWAN, Manager.

**UNITED HUSTLERS & REDAN COMPANY  
NO LIABILITY.**

**H**OLMES, WHITE & CO. will sell by public auction, on Saturday the 4th day of December 1886, at the Victoria Hotel, Sandhurst, at 4 p.m., all shares in the above-named company which have become forfeited through non-payment of the 16th call of Sixpence per share, due since the 13th October last, unless they are previously redeemed.  
5082

H. BIRCH, Manager.

**SOUTH NUGGETTY GOLD MINING COMPANY  
NO LIABILITY, CASTLEMAINE.**

**F**ORFEITED shares, for non-payment of 1st call, will be sold by auction, at Sandhurst, on the 4th December 1886.  
5085

FREDERICK PRINGLE, Manager.

**NORTH ROSE OF DENMARK GOLD MINING  
COMPANY NO LIABILITY.**

**F**ORFEITED shares, for non-payment of 33rd call, will be sold by auction, at Sandhurst, on the 4th December 1886.  
5086

FREDERICK PRINGLE, Manager.

**CENTRAL PLATEAU COMPANY NO LIABILITY  
SEBASTOPOL, BALLARAT.**

**N**OTICE.—The undermentioned shares, forfeited for non-payment of the 1st call of One penny per share, will be sold by public auction, on Monday, 6th December 1886, at Twelve o'clock noon, at the Mining Exchange, Ballarat.  
Nos. 1 to 23,000, exclusive of those on which the said call has been paid.  
5089

W. M. ACHESON, Manager.

Furnival's Chambers, Lydiard street, Ballarat, 24th November 1886.

**EAST MIDAS COMPANY NO LIABILITY, SULKY  
GULLY.**

**N**OTICE.—The undermentioned shares, forfeited for non-payment of the 2nd call of One penny per share, will be sold by public auction, on Monday, 6th December 1886, at Twelve o'clock noon, at the Mining Exchange, Ballarat.  
Nos. 1 to 24,000, exclusive of those on which the said call has been paid.  
5090

W. M. ACHESON, Manager.

Furnival's Chambers, Lydiard street, Ballarat, 24th November 1886.

**COLLMANN & TACCHI'S FREEHOLD MINING  
COMPY. REGD.**

**A**LL shares on which the 12th & 13th calls of Threepence each remain unpaid are forfeited, and will be sold by auction at Beehive, Sandhurst, on Saturday the 11th Decr. 1886, at 4.30 p.m.  
5083

JOHN HASKER, Manager.

**SMEATON RESERVE UNITED COMPANY  
NO LIABILITY, SMEATON.**

**N**OTICE.—The undermentioned shares, forfeited for non-payment of the 42nd call of Threepence per share, will be sold by public auction on Monday, 6th December 1886, at 12 o'clock noon, at the Mining Exchange, Ballarat:—  
Nos. 1 to 24,000, exclusive of those on which the said call has been paid.  
5091

W. M. ACHESON, Manager.

Furnival's Chambers, Lydiard street, Ballarat,  
24th November 1886.

**SIR HENRY LOCH QUARTZ MINING COMPANY  
NO LIABILITY, REDAN, BALLARAT.**

**N**OTICE.—The undermentioned shares, forfeited for non-payment of the 25th call of Threepence per share, will be sold by public auction on Saturday, 4th December 1886, at Twelve o'clock noon, at the Mining Exchange, Ballarat:—  
Nos. 1 to 24,000, exclusive of those on which the said call has been paid.  
5092

W. M. ACHESON, Manager.

Furnival's Chambers, Lydiard street, Ballarat,  
24th December 1886.

**CRITERION COMPANY NO LIABILITY, BRITANNIA  
LEAD.**

**N**OTICE.—The undermentioned shares, forfeited for non-payment of the 11th call of Sixpence per share, will be sold by public auction on Saturday, 4th December 1886, at Twelve o'clock noon, at the Mining Exchange, Ballarat:—  
Nos. 1 to 10,000, exclusive of those on which the said call has been paid.  
5093

W. M. ACHESON, Manager.

Furnival's Chambers, Lydiard street, Ballarat,  
24th November 1886.

**Saturday, 4 December, at Noon.—For Sale by Auction.  
THE NEW KOHINOOR GOLD MINING COMPANY  
NO LIABILITY, BALLARAT.**

**N**OTICE.—All shares forfeited for non-payment of the 53rd call of 3d. per share will be sold by public auction, at the Corner, Ballarat, on Saturday, 4 December 1886, at 12 o'clock noon:—  
Progressive numbers from 1 to 24,000, with the exception of those already paid on.  
5094

A. CLARK, Manager.

Eldon Chambers, Ballarat.

**CHALK'S NO. 3 G. M. COY. NO LIABILITY.**

**N**OTICE.—All shares forfeited for the non-payment of the first call of Threepence per share, due 13 October, will be sold by public auction, at the Unicorn Hotel, Sturt street, Ballarat, at 12 o'clock noon, Thursday, December 2nd:—  
Progressive numbers 1 to 20,000 inclusive, except those shares on which the call has been previously paid.  
5095

A. ROBERTSON, Manager.

**YANDOIT GRAND JUNCTION GOLD MINING  
COMPANY NO LIABILITY, YANDOIT.**

**N**OTICE.—All shares forfeited for non-payment of 20th call of Twopence per share will be sold by public auction on Monday, 6th December 1886, at 12 o'clock noon, at Ballarat Mining Exchange, Ballarat.  
5096

JOHN P. ROBERTS, Manager.

Novr. 24th 1886.

**CHRISTMAS REEF COMPANY NO LIABILITY,  
YANDOIT.**

**N**OTICE.—All shares forfeited for non-payment of 21st call of Threepence per share will be sold by public auction, at the Mining Exchange, Ballarat, on Monday, 6th December 1886, at 12 o'clock noon.  
5097

JOHN P. ROBERTS, Manager.

Ballarat, Novr. 24th 1886.

**SOUTH PLATEAU MINING COMPANY  
NO LIABILITY, SEBASTOPOL.**

**N**OTICE.—All shares forfeited for non-payment of 1st call of One penny per share will be sold by public auction, at the Mining Exchange, Ballarat, on Monday, 6th December 1886, at 12 o'clock noon.  
5098

JOHN P. ROBERTS, Manager.

Ballarat, Novr. 24th 1886.

**AMPHITHEATRE GOLD MINING COMPANY  
NO LIABILITY, PYRENEES.**

**N**OTICE.—All shares forfeited for non-payment of 10th call of One penny per share will be sold by public auction, at the Mining Exchange, Ballarat, on Monday, 6th December 1886, at 12 o'clock noon.  
5099

JOHN P. ROBERTS, Manager.

Ballarat, Nov. 24th 1886.

**MIDAS REVIVAL GOLD MINING COMPANY  
NO LIABILITY, BALD HILLS.**

**N**OTICE.—All shares forfeited for non-payment of 4th call of Threepence per share will be sold by public auction, at the Mining Exchange, Ballarat, on Monday, 6th December 1886, at 12 o'clock noon.  
5100

JOHN P. ROBERTS, Manager.

Ballarat, Nov. 24th /86.



**MIDAS NO. 1 COMPANY NO LIABILITY, SULKY GULLY.**

**NOTICE.**—All shares forfeited for non-payment of 8th call of Twopence per share will be sold by public auction, at the Mining Exchange, Ballarat, on Monday, 6th December 1886, at 12 o'clock noon.

JOHN P. ROBERTS, Manager.  
Ballarat, Nov. 24th 1886. 5101

**NEW DISCOVERY GOLD MINING COMPANY NO LIABILITY.**

**NOTICE.**—The undermentioned shares in the above-named company, forfeited for non-payment of 29th call of 3d. per share, will be sold by public auction, at the Mining Exchange, Sturt street, Ballarat, on Tuesday, 7th December 1886, at Twelve o'clock noon:—

Nos. 1/16,000, exclusive of those upon which said call has been paid.

J. M. BICKETT, Manager.  
3 Camp street. 5103

**CAXTON GOLD MINING COMPANY, NO LIABILITY, SMYTHESDALE.**

**NOTICE.**—Shares forfeited for non-payment of the call due will be sold by auction, at the Corner, Ballarat, on Saturday, 4th December 1886, at 11 a.m. Numbers—From 1 to 5,000, except those on which the call is previously paid.

E. KNIGHTS, JUN., Manager. 5104

**THE NEW NORTH BRITAIN GOLD MINING CO., NO LIABILITY.**

**NOTICE** is hereby given that all shares, Nos. 1 to 24,000, upon which the 27th call of One penny per share remains unpaid will be sold at public auction, by Mr. J. Bellin, 7 Collins street west, on Saturday the 4th day of December 1886, at 12 o'clock noon.

T. H. LEMPRIERE, Manager. 5111

**HARRIETVILLE ESTATE DEEP LEAD GOLD MINING CO., NO LIABILITY.**

**NOTICE** is hereby given that all shares, Nos. 1 to 20,000, upon which the 21st call of Threepence per share remains unpaid will be sold at public auction, by Mr. J. Bellin, 7 Collins street west, on Saturday the 4th day of December 1886, at 12 o'clock noon.

T. H. LEMPRIERE, Manager. 5112

**NEW HIT OR MISS QUARTZ MINING COMPANY NO LIABILITY, DONNELLY'S CREEK.**

**ALL** Shares on which the 74th call of Threepence per share remains unpaid will be sold at auction, by J. H. Knipe, Collins street west, on Tuesday, 7th December 1886, at 11 o'clock forenoon, unless previously paid, with expenses thereon.

Melbourne, November 25th 1886. 5114

WM. GUTMANN, Manager.

**NEW LONGFELLOW'S QUARTZ MINING COMPANY, NO LIABILITY, WALHALLA.**

**NOTICE** is hereby given that all shares on which the 7th call of Threepence per share is unpaid will be sold by auction, by Mr. J. H. Knipe, Collins st. west, on Tuesday the 7th December 1886, at 11 o'clock in the forenoon, unless previously paid, with all expenses thereon.

Dated this 24th day of November 1886.  
WM. GUTMANN, Legal Manager.  
18 Collins st. E., Melbourne. 5115

**CLUNES QUARTZ MINING COMPANY REGISTERED, CLUNES.**

**ALL** shares forfeited for the non-payment of the ninth call of One shilling per share will be sold by auction, by Mr. James Edwards, at the Clunes Hotel, Clunes, on Saturday the 4th day of December 1886, at 4 o'clock p.m., unless previously paid.

F. P. MATTERS, Manager. 5116

**GRAND JUNCTION GOLD MINING COMPANY NO LIABILITY, MITTA MITTA.**

**NOTICE.**—The undermentioned shares in the above-named company, forfeited by non-payment of the 6th call of 3d. per share, will be sold by auction, by William Taylor, at his rooms, 81 Collins st. west, Melbourne, on Saturday the 11th of December 1886, at 12 o'clock noon, unless the said call and expenses be previously paid:—

Nos. 1 to 32,000, exclusive of those already paid upon.  
A. C. MACDONALD, Manager.  
Melbourne, Nov. 25th 1886. 5132

**CITY OF MELBOURNE QUARTZ AND ALLUVIAL GOLD MINING COMPANY NO LIABILITY, HODDLE'S CREEK.**

**NOTICE.**—All forfeited shares in the above-named company, Nos. 1 to 24,000 inclusive, upon which calls remain unpaid, will be sold by auction in Melbourne, at 7 Collins street west, on Saturday, December 4th 1886, at 12 o'clock noon.

GEORGE BROWN, Manager. 5134

**NEW TUBAL CAIN MINING COMPANY NO LIABILITY.**

**NOTICE.**—All forfeited shares in the above-named company, Nos. 1 to 24,000 inclusive, upon which calls remain unpaid, will be sold by auction, in Melbourne, at 7 Collins street west, on Monday, December 6th 1886, at 12 o'clock noon.

GEORGE BROWN, Manager. 5135

No. 126.—NOVEMBER 26, 1886.—4.

**ROB ROY EXTENDED GOLD MINING COMPANY NO LIABILITY.**

**NOTICE.**—All shares forfeited for non-payment of the 7th call of Threepence (3d.) per share, due 10th November 1886, will be sold by public auction, on Saturday, 4th December 1886, at 12 o'clock noon, by E. H. P. Bayles and Co., at their rooms, Collins street west, Melbourne, unless redeemed.

JOHN ARCHER, Manager. 5137

**CORNISH UNITED QUARTZ MINING COMPANY NO LIABILITY, BRIGHT.**

**NOTICE.**—All forfeited shares in the above-named company, Nos. 1 to 20,000 inclusive, upon which calls remain unpaid, will be sold by auction, in Melbourne, at 7 Collins street west, on Monday, December 6th 1886, at 12 o'clock noon.

GEORGE BROWN, Manager. 5138

**MORNING STAR TRIBUTE COY. NO LIABILITY.**

**ALL** shares in arrear of 8th call of Twopence per share will be sold by auction, at Morrow's rooms, Inglewood, on Saturday, 4th December 1886, at 3 p.m.

JOSEPH RODDA, Manager. 5140

**FEDERAL STANDARD GOLD MINING COMPANY NO LIABILITY, CHILTERN.**

**NOTICE.**—The undermentioned shares in the above-named company, forfeited for non-payment of the 18th call of 6d. per share, will be sold by public auction, by Messrs. Gemmell, Tuckett, & Co., at their rooms, 49 Collins street west, Melbourne, on Tuesday the 7th day of December 1886, at 2.30 o'clock p.m.:—

Nos. 1 to 16,000, exclusive of those shares upon which said call has been paid.

JOHN FLINN, Manager. 5141

**PORT PHILLIP GOLD MINING COMPANY N. L., BUCKLAND.**

**THE** undermentioned shares in the above-named company, forfeited for non-payment of 12th call of 1d. per share, will be sold by public auction, by Messrs. Patterson & Sons, at the company's office, 54 Queen street, Melbourne, on Saturday, 4th December 1886, at 12 noon, unless call and expenses are previously paid:—

Nos. 1 to 24,000, exclusive of those already paid on.  
JOHN BARKER, JUN., Manager. 5142

**UNITED BUCHANAN'S AND AMERICAN QUARTZ MINING COMPANY, NO LIABILITY, INGLEWOOD.**

**ALL** shares in arrear of the 23rd call of Twopence per share are now forfeited, and will be sold by auction, by Mr. S. Deeble, at his rooms, Brooke street, Inglewood, on Saturday, December 4th 1886, at 2 o'clock p.m., unless said call is previously paid:—

Nos. 1 to 24,000 inclusive, except those already paid upon.  
By order of the directors,  
R. H. ARTHUR, Manager. 5143

**UNITY QUARTZ MINING COMPANY, NO LIABILITY, INGLEWOOD.**

**NOTICE.**—All shares upon which the 39th call of Threepence per share remains unpaid are forfeited, and will be sold by auction, on Saturday, 4th December 1886, at 2 o'clock p.m., at Mr. S. Deeble's Auction Mart, Brooke street, Inglewood, unless call and expenses are previously paid.

SAMUEL DEEBLE, Manager. 5148

**LOCKS QUARTZ MINING COMPANY NO LIABILITY, SANDY CREEK, MALDON.**

**NOTICE.**—All shares forfeited for non-payment of the 29th call of Threepence per share, will be sold by public auction, at the Mining Exchange, Ballarat, on Monday the 6th day of December 1886, at Twelve o'clock noon, unless call be previously paid.

JOHN LETCHER, Manager.  
Ballarat, 24th November 1886. 5150

**NEW NORMANBY QUARTZ MINING COMPANY NO LIABILITY, BALLARAT EAST.**

**ALL** shares in the above company on which the 8th call of Threepence per share remains unpaid, on Saturday, 4th December, will be sold by public auction, at the Corner, Ballarat, on that date.

JOHN McWHAE, Manager. 5151

**DOWLING FOREST ESTATE GOLD MINING COY. NO. 1 NO LIABILITY.**

**THE** undermentioned shares in the above-named company, forfeited for non-payment of 30th call of 6d. per share, will be sold by public auction, by Messrs. Patterson & Sons, at the company's office, 54 Queen street, Melbourne, on Saturday, 4th December 1886, at 12 noon, unless call and expenses are previously paid:—

Nos. 1 to 14,000, exclusive of those already paid on.  
B. D. SMITH, Manager. 5153

**WANDA COMPANY NO LIABILITY, TARNAGULLA.**

**NOTICE.**—All Shares in arrear of the 18th call of 3d. per share are now forfeited, and will be sold by public auction, by Messrs. Gemmell, Tuckett, & Co., at their rooms, Collins street west, Melbourne, on Saturday the 4th day of December 1886, at 11 a.m., unless call be previously paid.

Nos. 1 to 24,000 inclusive, except those already paid upon.  
JAMES B. McQUIL, Manager. 5154

**THE O'CONNOR'S FREEHOLD QUARTZ AND ALLUVIAL GOLD MINING COMPANY, NO LIABILITY, MALMSBURY.**

**NOTICE.**—Shares forfeited for non-payment of the 21st call of One penny per share will be sold by public auction, on Monday, 6th December 1886, at 12 o'clock noon, at Messrs. Gemmell, Tuckett, and Co.'s rooms, Collins street west, Melbourne, unless previously redeemed.

5165 JOHN DITCHBURN, JUN., Manager.

**PIONEER HYDRAULIC G. M. CO. NO LIABILITY.**

**ALL** shares upon which the 32nd call of 2d. per share remains unpaid will be sold at William Taylor's rooms, 81 Collins street west, Melbourne, on Saturday, 4th December 1886, at 12.15 p.m., unless previously redeemed.

5167 L. HENDERSON, Manager.

**LANGRIDGE GREAT EXTENDED GOLD MINING COMPANY, (NO LIABILITY), REEDY CREEK.**

**ALL** shares in the above company on which the 25th call of Three pence per share remains unpaid are forfeited, and will be sold by public auction, at the company's office, Kilmore, on Saturday the 4th December 1886, at 12 o'clock noon, unless the call and expenses thereon are previously paid to me.

P. HUNT, Manager.

Company's office, Kilmore, 22 | 11 | 86. 5169

**MURMUNGE GOLD SLUICING COMPANY LIMITED, BEECHWORTH.**

**ALL** shares forfeited for non-payment of the 30th call of 6d. per share will be sold by public auction, at the rooms of Mr. William Taylor, 81 Collins street west, Melbourne, on Saturday, December 4th 1886, at 11 a.m.

ARTHUR R. CANE, Manager.

77 Collins street west, Melbourne. 5174

**BRITISH FREEHOLD COMPANY NO LIABILITY.**

**J. H. TEAGUE** and Company will sell by public auction, at the Beehive Exchange, Sandhurst, on Saturday, 4th of December 1886, at 4.30 p.m., all shares forfeited for non-payment of the thirty-ninth call of Sixpence per share.

WILLIAM JAMES ROGERS DAVIDSON, Manager. 5178

**BARFOLD RANGES GOLD MINING COMPANY NO LIABILITY, METCALFE.**

**ALL** shares in the above-named company forfeited for non-payment of the 18th call of Twopence per share, due November 10th 1886, will be sold by public auction, at the office of the company, Lyttleton street, Castlemaine, on Saturday the 4th day of December 1886, at a quarter to 4 o'clock p.m.

GEO. THOMAS, Manager.

**THE PARKER'S UNITED COMPANY NO LIABILITY, GORDON.**

**NOTICE.**—All shares included in the numbers 1 to 24,000, forfeited for non-payment of the 44th (November) call of Fourpence, will be sold by public auction, at the Corner, Ballarat, 12 noon, Tuesday, 7th December 1886, unless redeemed.

CHARLES WILSON, Manager.

Eldon Chambers, Ballarat. 5181

**KONG EXTENDED GOLD MINING COMPANY NO LIABILITY, MAJORCA.**

**NOTICE.**—All shares included in the Nos. 1 to 20,000, forfeited for non-payment of the second call of Threepence, will be sold by public auction, at the Corner, Ballarat, 12 noon, Saturday, 4th December 1886, unless redeemed.

CHARLES WILSON, Manager.

Eldon Chambers, Ballarat. 5182

**BERRY NUMBER ONE GOLD MINING COMPANY "NO LIABILITY."**

**NOTICE.**—All shares (Nos. 1 to 20,000) in above company upon which the 58th call of One shilling per share shall then remain unpaid will be sold by public auction, at 12 o'clock noon, on Tuesday, 7th December 1886.

CHAS. BARKER, Manager.

**MURRAY QUARTZ GOLD MINING COMPANY NO LIABILITY, DAYLESFORD.**

**SHARES** forfeited for non-payment of the 18th call of Twopence per share will be sold by auction, at the Corner, Ballarat, on Monday, 6th December, at Noon.

JOHN SCHAFFER, Manager.

**The Mining Companies Act 1871. OLD INGLEWOOD DEEP LEAD GOLD MINING COMPANY NO LIABILITY.**

**NOTICE** is hereby given that the name of the manager of the Old Inglewood Deep Lead Gold Mining Company No Liability, Inglewood, is James Astley. Given under the common seal of the above-named company, the 16th day of November 1886.

5052 ROBT. TAYSOM, } Directors. (SEAL)  
E. WILLIAMS, }

**The Mining Companies Act 1871. OLD INGLEWOOD DEEP LEAD GOLD MINING COMPANY NO LIABILITY.**

**NOTICE** is hereby given that the registered office of the Old Inglewood Deep Lead Gold Mining Company No Liability, Inglewood, is situated at Brooke street, Inglewood. Given under the common seal of the above-named company, the 16th day of November 1886.

5053 ROBT. TAYSOM, } Directors. (SEAL)  
E. WILLIAMS, }

**Fourth Schedule. DOWLING FOREST ESTATE GOLD MINING COY. NO. 1, NO LIABILITY.**

**INCREASE OF CAPITAL.**

**I** THE undersigned manager, hereby give notice that any increase in the capital of the above-mentioned company was on the 22nd day of November 1886 resolved on. The mode adopted for the increase is by raising the amount of each of the 28,000 shares existing in the company from One pound to Two pounds sterling.

Melbourne, 23rd November 1886.

BENJAMIN DOUGHTY SMITH,  
Manager of the above-named Company.  
GEORGE CORNWELL, } Directors.  
JOHN LANGDON, }

1. I, Benjamin Doughty Smith, of Melbourne, do solemnly and sincerely declare that the foregoing statement is to the best of my belief true in every particular.

2. I am the manager of the above-named company.

3. George Cornwell and John Langdon, whose signatures are affixed to the said statement, are directors of the said company; and I make this solemn declaration conscientiously believing the same to be true, and by virtue of the provisions of an Act of Parliament of Victoria rendering persons making a false declaration punishable for wilful and corrupt perjury.

54 Queen st., Melbourne, 23rd November 1886.

B. D. SMITH.  
Taken before me this 23rd day of November—JOHN BAKER,  
JUN., J.P., for the Central Bailiwick. 5131

**CHARCOAL GULLY REEF GOLD MINING CO. NO LIABILITY.**

**WE**, the undersigned, directors of the above-named company, hereby certify that the registered office of the company is situated at Queen street, Melbourne, and that James Frederick Cole is the registered manager of said company.

GEO. W. SELBY, JUN., } Directors. (SEAL)  
JAMES BYRNE, }

Dated this 18th day of November 1886. 5168

**Insolvency Notices.**

**Insolvency Statute 1871.**—In the insolvent estate of CHRISTOPHER MUMFERY, of Bowman's Forest, farmer.

**A** FIRST dividend will be payable at the office of Messrs. Davey, Black, and Co., No. 10 Elizabeth street, Melbourne, and John Fletcher, Ford street, Beechworth, on Tuesday, 30th November 1886, to creditors who have proved.

JOHN FLETCHER, } Trustees.  
THOS. J. DAVEY, }

5065

**The Insolvency Statute 1871.**—In the Court of Insolvency, at Melbourne.—In the matter of SAMUEL BUSHMAN, of Smith street, Collingwood, and of Chapel street, Prahran, in the colony of Victoria, tailor, an insolvent.

**NOTICE** is hereby given that Bernard Michael, of No. 20 Collins street west, in the city of Melbourne, in the colony of Victoria, accountant, has been duly appointed to fill the office of trustee of the property of the above-named insolvent, and that such appointment was duly confirmed by order of the Court of Insolvency, at Melbourne, made on the twenty-third day of November instant. All persons having in their possession any of the effects of the insolvent must deliver them to the trustee, and all debts due to the insolvent must be paid to the trustee. Creditors who have not proved their debts should forward their proofs to the trustee.

Dated this 23rd day of November 1886.

BRAHAM AND PIRANI, 14 Collins st. west, Melbourne. 5109

**The Insolvency Statute 1871.**—In the Court of Insolvency, at Melbourne.—In the matter of JOHN THORPE, of 66 and 68 Neill street, Carlton, in the colony of Victoria, contractor, an insolvent.

**NOTICE** is hereby given that Bernard Michael, of No. 20 Collins street west, in the city of Melbourne, in the colony of Victoria, accountant, has been duly appointed to fill the office of trustee of the property of the above-named insolvent, and that such appointment was duly confirmed by order of the Court of Insolvency, at Melbourne, made on the twenty-third day of November instant. All persons having in their possession any of the effects of the insolvent must deliver them to the trustee, and all debts due to the insolvent must be paid to the trustee. Creditors who have not proved their debts should forward their proofs to the trustee.

Dated this 23rd day of November 1886.

BRAHAM AND PIRANI, 14 Collins st. west, Melbourne. 5110

**The Insolvency Statute 1871.**—In the Court of Insolvency, at Nhill.—In the matter of FRANCIS HENRY OLIVER (trading as "F. H. Oliver & Co.") of Nhill, in the colony of Victoria, miller, insolvent.

**NOTICE** is hereby given that Frederick George White, of Swanston street, Melbourne, commission agent, and Richard Hensley, of Mount Elgin, near Nhill, grazier, have been appointed to fill the office of trustees of the property of the above-named insolvent, and that such appointment has been duly confirmed by the said court. All persons having in their possession any of the effects of the said insolvent must deliver them to the said trustees, and all debts due to the insolvent must be paid to them. Creditors who have not proved their debts should forward their proofs to the said trustees.

Dated this 20th day of November 1886.

HADEN, SMITH, & GILL, 48 Temple Court, Collins street west, Melbourne, solicitors. 5122

In the Court of Insolvency.—The Insolvency Statute 1871.—In the matter of WILLIAM HABERLE, of Errol street, Hotham, butcher.

NOTICE is hereby given that, by a resolution of the creditors assembled at the general meeting of creditors in this estate, held at Melbourne on the twenty-second day of November inst., I, the undersigned Thomas James Davey, of 10 Elizabeth street, Melbourne, trade assignee, was appointed to fill the office of trustee of the property and estate of the said insolvent, and such appointment has been duly confirmed. All persons having in their possession any of the effects of the said insolvent must deliver them up to me, and all debts due to the said insolvent must be paid to me. Creditors who have not proved their debts must forward their proofs to me, at the office of Messrs. Davey, Flack, and Co., No. 10 Elizabeth street, Melbourne, accountants and trade assignees.

Dated this  
and eighty-six.  
5124

One thousand eight hundred

THOMAS JAS. DAVEY, Trustee.

The Insolvency Statute 1871.—In the Court of Insolvency.—In the matter of FREDERICK SYDNEY WOODWARD, of Bairnsdale, laborer.

THE above-named Frederick Sydney Woodward intends to apply to the Court of Insolvency on the eighteenth day of December 1886, at Ten o'clock, for a certificate of discharge, pursuant to the provisions of the Insolvency Statute 1871.

CHARLES ARTHUR COMMINS, Bailey street, Bairnsdale, insolvent's solicitor.  
5125

#### DIVIDEND NOTICES.

In the insolvent estate of JOHN WARREN, produce merchant, Melbourne.

A FIRST and final dividend will be payable, on and after Wednesday the 24th inst., at our offices, Gresham Chambers, 10 Elizabeth street.

5127

DAVEY, FLACK, & CO.  
Trade Assignees.

#### Impoundings.

BAIRNSDALE.—Impounded at Bairnsdale Shire Pound, 13th November 1886, by Mr. W. Thompson, of Moornung.

1 bay mare, T near shoulder.  
If not claimed and expenses paid, to be sold on 18th December 1886.

3/6

JOSEPH A. TAYLOR, JUNR.,  
Poundkeeper.

BALLARAT.—Impounded at Ballarat Shire Pound.

1 red and white cow, JR conjoined off rump, since calved

If not claimed and expenses paid to be sold on 22nd December 1886.

3/

GEO. BROWN,  
Poundkeeper.

BENALLA.—Impounded at Benalla Shire Pound, 16th November 1886, by Charles Ryan.—Damages, 5s.

396. White cow, like LC off shoulder

By William Black.—Damages, 8s. per head.

398. Bay horse, hind heels white, small star, black points, near fore pastern blemished, like K near neck

400. Chesnut cob horse, like B or indescrutable brand near shoulder, white face, broken knees

By James Tomkins.—Damages, 3s.

397. Bay mare, two hind heels white, small star, blemished nose, shod, saddle marked, like A near shoulder

If not claimed and expenses paid, to be sold on 22nd December 1886.

7/6

WILLIAM SKELTON,  
Poundkeeper.

BRAYBROOK.—Impounded at Braybrook.

1 cream-coloured horse, branded S D near shoulder, near hind foot white, shod all round, main plaited in with hay rope.

If not claimed and expenses paid, to be sold on 3rd January 1887.

3/6

JOHN O'SHANASSY,  
Poundkeeper.

CAMPERDOWN.—Impounded at Camperdown, 16th November 1886, by Mr. Bradburn, from Colac road.

1 brown mare, in foal, IS off shoulder, blemish on off leg

1 brown filly, like progeny of mare

1 bay mare, star, off hind foot white, brand like J near shoulder, and a scar off shoulder

1 brown mare, like FF near shoulder, white hind feet, and line down face

On 18th November, from roads generally.

1 strawberry bullock, front quarter off ear

1 red cow, no brands visible

1 red and white bull calf, no brands visible

1 red and white heifer, C on rump, and like C— off ribs

1 spotted heifer, slit ear, half of tail cut off

1 red heifer, white face, illegible brand off rump (like HP or IIR conjoined)

1 red steer, white face, like 7 or T off rump, three notches ear

1 strawberry steer, front quarter near ear, no brand visible

If not claimed and expenses paid, to be sold on 18th December 1886.

11/

JAMES McKAY,  
Poundkeeper.

CARLSRUHE.—Impounded at Carlsruhe, 19th November 1886, by Inspector Trawennard.—Expenses 5s.

1 brown mare, star, like S near shoulder

If not claimed and expenses paid, to be sold on 20th December 1886.

3/6

WILLIAM MURPHY,  
Poundkeeper.

CAULFIELD.—Impounded at Caulfield Shire Pound.

1 red and white cow, shelled horns, like off hip

1 red and white cow, P near shoulder, notch ear

If not claimed and expenses paid, to be sold on 3rd December 1886.

5/

C. CHAPMAN,  
Poundkeeper.

CLUNES.—Impounded at Clunes, by Mr. Cook.

1 bay cob horse, star and snip, off hind foot white, N near shoulder

If not claimed and expenses paid, to be sold on 22nd December 1886.

4/

D. DAVIES,  
Poundkeeper.

COLAC.—Impounded at Colac, 17th November 1886, by Wm. James, herdsman.

1 dark brown or black horse, small star, like IL over 9 near back, like W1 conjoined near shoulder

If not claimed and expenses paid, to be sold on 10th December 1886.

4/

JOHN METCALF,  
Poundkeeper.

DIGBY.—Impounded at Digby Pound, by H. Northcott, Esq., 16th November 1886.—Trespass, 2s. each.

24. Red and white cow, like 2 near rump, punch holes, slit out near ear

25. Red heifer calf, white face, progeny of 24, unbranded

26. Strawberry or roan steer, RO near ribs, swallow off ear, two slits back of near ear

27. White heifer, like R or K near rump, back quarter near ear, swallow off ear

If not claimed and expenses paid, to be sold on 18th December 1886.

6/6

ALFD. THOS. FARLEY,  
Poundkeeper.

DONALD.—Impounded at Donald, 15th November 1886, by Mr. Shearer.—Special damages 10s.

1 bay horse, aged, black points, collar and saddle marked, light shod, branded like J near shoulder.

If not claimed and expenses paid, to be sold on 20th December 1886.

4/

ALEX. CAMERON,  
Poundkeeper.

DURHAM OX.—Impounded at Durham Ox, by David McAuley.

1 dark bay horse, branded XO off shoulder, off hind foot white, lump on back, shod on three feet

If not claimed and expenses paid, to be sold on 15th December 1886.

4/

JOHN SINCLAIR,  
Acting Poundkeeper.

ECHUCA.—Impounded at Echuca, 20th November 1886, by Jacob Gardner.—Damages 7s. 6d.

160. Bay mare, white spots on back, O near shoulder

If not claimed and expenses paid, to be sold on 22nd December 1886.

#### NOTICE.

145. Red and white steer, top broken off off horn, A off rump, like S near shoulder, now shows ED off ribs, and will not be sold till the 22nd December 1886.

6/

GEORGE JAMIESON,  
Poundkeeper.

GISBORNE.—Impounded at Gisborne, by Mr. George Walker.

1 bay horse, aged, stripe down face, two hind feet white, off fore foot white, branded W near shoulder

If not claimed and expenses paid, to be sold on 22nd December 1886.

4/6

For H. R. DIXON,  
H. C. DIXON,  
Poundkeeper.

HEATHCOTE.—Impounded at Heathcote.

1 chesnut mare, star, shod, collar and saddle marked, MM near near shoulder

If not claimed and expenses paid, to be sold on 20th December 1886.

3/6

JOHN HAMILTON,  
Poundkeeper.

**LANDSBOROUGH.**—Impounded at Landsborough.

1 brown horse, light hack, EC near shoulder, enlargement near hock, dint off thigh, long tail

If not claimed and expenses paid, to be sold on 18th December 1886.

3/6 WILLIAM FALVEY,  
Poundkeeper.

**LINTON.**—Impounded at Linton, 19th November 1886, by Mr. Lonsdale.

1 light-red spotted cow, white legs and face, white spot on shoulder, large indescribable brand near rump, quarter out of near ear

1 white heifer, red ears, no visible brands

1 strawberry steer, PB off rump

1 brindle heifer, blotch brand off rump

1 white heifer, no visible brands

1 red spotted heifer, motley face, slit near ear, two slits off ear, like JW off shoulder

If not claimed and expenses paid, to be sold on 15th December 1886.

7/6 S. MATHEWS,  
Poundkeeper.

**MERINO.**—Impounded at Merino, from Merino Downs, 18th November 1886.—No damage.

28. Red or brown bull, white face, LK near ribs, slit near ear, half off ear

If not claimed and expenses paid, to be sold on 18th December 1886.

4/ F. D. CLARKE,  
Poundkeeper.

**MOOROOPNA.**—Impounded at Mooropna, 22nd November 1886.

1 roan horse, collar and saddle marked, shod, RW near shoulder

If not claimed and expenses paid, to be sold on 15th December 1886.

3/6 JOHN HILL,  
Poundkeeper.

**MURCHISON.**—Impounded at Murchison, 19th November 1886.

1 bay horse, saddle marked, small star, hind feet white, RJ near shoulder

If not claimed and expenses paid, to be sold on 22nd December 1886.

4/ C. J. GIBBON,  
Poundkeeper.

**NHILL.**—Impounded at Nhill.

1 red bull, branded ML conjoined off rump

1 strawberry cow, branded ML conjoined off rump

1 white cow, branded ML conjoined off rump

1 red cow, white face and belly, notch out of both ears

1 red brindle cow, ML conjoined off rump

1 strawberry heifer, no brand

1 yellow and white steer, ML conjoined off rump

1 red calf heifer, white face, notch out of both ears

1 red calf steer, white forehead, notch out of both ears

1 red calf steer, notch out of both ears

1 bay mare, branded F off shoulder

If not claimed and expenses paid, to be sold on 15th December 1886.

8/ W. WATTS,  
Poundkeeper.

**ROKEWOOD.**—Impounded at Rokewood, by W. B. Iles.

1 chestnut mare, blaze, four white feet, few white spots along back, like CA conjoined near shoulder, X near thigh

If not claimed and expenses paid, to be sold on 15th December 1886.

3/6 CHARLES HALL,  
Poundkeeper.

**ROSEDALE.**—Impounded at Rosedale, by James Boram.

1 red cow, CD or GD off rump

1 red and white bull calf, progeny of above

1 red-roan heifer, no visible brand

1 red bull, BC or BG near rump, bald face, top of both horns cut off, piece out under side near ear

If not claimed and expenses paid, to be sold on 21st December 1886.

6/ S. R. DAWSON,  
Poundkeeper.

**RUTHERGLEN.**—Impounded at Rutherglen Shire Pound, 24th November 1886, by Mr. J. Kelly.

1 brown horse, little white near hind foot, saddle marked, like AH over — near shoulder, KT over 4 off shoulder

If not claimed and expenses paid, to be sold on 22nd December 1886.

4/ R. TURNER,  
Poundkeeper.

**SKIPTON.**—Impounded at Skipton.

62-66. Cross-bred sheep, T on rump, Y on back

67-81. Cross-bred sheep, same brands

82-86. Cross-bred sheep, same brands

87-91. Cross-bred sheep, same brands

92-96. Cross-bred sheep, same brands

97. Red cow, white face, tip off ear, like JVB or NB conjoined off shoulder

98. Red steer calf, white face, J off shoulder

If not claimed and expenses paid, to be sold on 22nd December 1886.

6/6 JOHN DALY,  
Poundkeeper.

**SUTTON GRANGE.**—Impounded at Sutton Grange, 24th November 1886.

1 red steer, white face, about one and a half year old, branded like PG or PC off ribs, piece off under part of off ear

If not claimed and expenses paid, to be sold on 20th December 1886.

4/ G. CHARITY,  
Poundkeeper.

**TRARALGON.**—Impounded at Traralgon, by Mr. O'Regan.

1 yellow bullock, Θ near rump, JTB (JT conjoined) off rump

By Mr. Nicolson.

1 grey mare, indescribable faint brand over TJ near shoulder

By Mr. H. Dunbar.

1 red and white cow, 3 off rump, 7 over UH off back, TM near rump, top off near ear, slit under off ear

By Mr. C. Alford.

1 red steer, some white spots, JHN conjoined near rump

1 red and white heifer, JHN conjoined near rump

1 mouse-colored heifer, with some white, piece out under off ear, JHN conjoined off rump

1 brindle heifer, JHN conjoined off rump, piece out under off ear

If not claimed and expenses paid, to be sold on 18th December 1886.

8/6 JAS. DUNBAR,  
Poundkeeper.

**WANGARATTA.**—Impounded at Wangaratta.

1 bay horse, DK near shoulder

1 chestnut horse, AB off shoulder

If not claimed and expenses paid, to be sold on 18th December 1886.

3/6 MICHAEL MOLONEY,  
Poundkeeper.

**WARRANTDYTE.**—Impounded at Warrantdyte.

1 dark-bay or brown pony horse, star, shod, dark points, switch tail, almost illegible brand (like MS conjoined) near shoulder

If not claimed and expenses paid, to be sold on 22nd December 1886.

3/6 A. J. HUTCHINSON,  
Poundkeeper.

**WARRNAMBOOL.**—Impounded at Warrnambool Town Pound, 18th November 1886, by J. Beattie.

1 black mare, M near shoulder

1 bay yearling colt, hind fetlocks white

1 red steer, PK off shoulder, S off rump

If not claimed and expenses paid, to be sold on 18th December 1886.

4/6 JOHN BEGLEY,  
Poundkeeper.

**WARRAGUL.**—Impounded at Warragul Shire Pound, 20th November 1886, by F. J. Smith, Esq., Warragul.

1 light-roan cow, no visible brand

By Isaac Sutton, Esq., Buln Buln.

1 white cow, blind off eye, like S over blotch brand, near thigh

By Mr. Morton, Drouin.

1 black mare, blaze, AD conjoined near shoulder

If not claimed and expenses paid, to be sold on 18th December 1886.

6/ JAMES R. BROWN,  
Poundkeeper.

**WEST FRAMLINGHAM.**—Impounded at West Framlingham Shire Pound, 18th November 1886.

1 iron-grey mare, switch tail, shod all round, like C (reversed) or Q near shoulder

1 roan and white or strawberry bullock, thick horns, off ear marked, like JB near shoulder

If not claimed and expenses paid, to be sold on 22nd December 1886.

5/ EDWARD MURPHY,  
Poundkeeper.

**POUNDKEEPERS' REMITTANCES.**

THE GOVERNMENT PRINTER acknowledges the receipt of the undermentioned sums:—

1886.		£	s.	d.
November 22.	Shire of Maldon: Jas. Watson	0	8	0
November 23.	Chas. Hall	0	3	6
November 24.	Jno. Sinclair	0	5	11
November 25.	Geo. Brown	0	4	0
November 25.	S. Mathews	0	5	0
November 25.	Jno. Daly	0	10	0
November 25.	Alex. Cameron	0	4	9
November 25.	H. R. Dixon	1	0	0
November 25.	R. Turner	0	7	0
November 25.	John Begley	0	4	0
November 25.	Jas. McKay	0	15	0
November 26.	S. R. Dawson	0	5	0
November 26.	Ed. Murphy	1	0	0

JNO. FERRES,  
Government Printer.

Melbourne, 26th November 1886.

**PARISH AND TOWNSHIP PLANS.**—Lithographed plans of the undermentioned PARISHES, on a scale of twenty chains to the inch (except when a different scale is specified), can be obtained at the Crown Lands Office, Spring Gardens, Melbourne, price 7s. 6d. each, or will be forwarded to any address within the colony on receipt of that sum by the accountant of the department.

Also, same price, lithographed plans of TOWNSHIPS, drawn to a scale of four chains to the inch.

The above show areas, measurements, bearings, grantees' lessees', and licensees' names, school-sites, reserves, and other various information in possession of the department up to the date of their compilation.

The large scales on which these lithographs are prepared constitute them valuable working plans for shire and other surveyors, rate collectors, assessors, &c., &c.

The undermentioned are now ready; others are in course of preparation. Second editions have been published of those to which asterisks are attached.

#### PARISH PLANS.

Acheron	Bogalara	Caramballuc South	Dargalong	Glenburnie	Katandra
Addington	Boho*	Caramut	Darkbonee	Glencoe	Katunga
Adzar*	Boikerbert	Caramut South	Darlingford	Glendaruel	Katyl
Alberton East	Bolcher	Carapooee	Darlington	Glengow	Kay
Alberton West	Bolwarra	Carapooee West	Darlington West	Glengower	Keelbundora (40
Alexandra*	Bonegilla	Carapook	Darragan	Glenhope	chs.)
Amherst (10 chs.)	Bonn*	Carchap	Darraweit Guim	Glenlogie	Keilambete
Amphitheatre	Bontherambo	Cardigan	Darriwil	Glenloch	Kelfeera
Anakie	Boola Boloke	Cargerie	Dartagook	Glenlyon	Kellalac
Arapiies	Boomahnoomoonah	Carishbrook*	Dartmoor	Glenmaggie	Kentbruck
Ararat (10 chs.)	Boonahwah	Carlsruhe	Dean*	Glenmona	Kerang*
Arcadia	Boorhaman	Carlyle*	Dederang	Glenorchy	Kergunyah
Ardno*	Boorhaman	Carngnam	Dclatite	Glenormiston	Kergunyah North
Ardonachie	Boort (40 chs.)*	Carpendeit	Denison	Glenpatrick	Kerrie*
Argyle	Boosey*	Carrah	Dereel	Glenrowen	Kerrisdale
Ascot	Bootahpool	Carrak	Dergholm	Glynwylln	Kerrit Barcet
Ashens*	Boram-boram	Carragarmungee	Derrimut	Gnarkeet	Kewell East*
Audley	Borhoneyghurk	Carron	Deutgam	Gnarwarre	Kewell West
Avenel	Boroka	Carrung-e-murnong	Devenish*	Gobarup	Kialla*
Avoca	Boroondara	Casterton	Devon	Gobur*	Kiata
Awonga*	Borriyalloak	Castle Donnington	Dewrang	Goldie	Killara
Axdale	Borung*	Castlemaine (10 chs.)	Digby	Gonzaga	Killawarra*
Baangal*	Boweya*	Cavendish	Diggorra (40 chs.)	Goomalibee*	Kilnoorat
Bael Bael	Bradford	Charam	Dimboola*	Goon Nure	Kingower
Bagshot	Braburra	Charlton East	Dingee	Gooramadda*	Kimimakatka
Bagshall	Brancet	Charlton West*	Dinyarrak	Goorambat	Kinypanial*
Bailleston	Branket	Chatsworth West	Djerriwarrh	Gooram-gooram-	Kiora
Bairnsdale	Braxholme	Chepstowe	Doboobetic	gong	Kirkella*
Ballaarat (10 chs.)	Brewster	Chewton (4 chs.)	Donald	Goonrong	Knowsley
Ballan (4 chs.)	Bridgolong	Chiltern	Dooen	Gorae	Knowsley East
Ballangeich	Bridgewater	Chiltern West	Dookie	Gorong	Kolara
Ballark	Bright	Chintin	Doolam	Gorrinn	Kongbool
Ballendella	Brimboal*	Clarendon	Dorchap	Gorrockburkghap	Konong Wootong
Balliang	Brim Brim*	Clarksdale	Doroq	Gowangardie	Koolomert
Balloong	Brimin	Clonleigh	Doutta Galla	Gowar	Koorah
Ballyrogan	Bringalhart	Clunes*	Dowling Forest	Grassdale	Kooroe
Balmattum*	Brit Brit	Cobaw	Dreite	Greenhills	Koort-koort-nong
Balnarring	Broadford	Cobra-killuc*	Drik Drik	Greta	Korkuperrimul
Balrook	Broadwater	Cobram	Drumborg	Gringegalgona	Kornong
Balrootan	Brucknell	Cobungra	Drung Drung	Gritjurk	Korong
Banawm	Bruck-bruk	Cocoroc	Dunbulbalane	Guildford*	Kororoit
Bambra	Bruthen	Codrington	Dunee	Gunbower	Kotapna
Bamganie	Buangor	Cohna	Dunkeld	Gunbower West	Kout Narin
Banangal	Buchan	Colac (4 chs.)	Dunmore	Haddon*	Koyuga
Bangerang	Buckeran Yarrack	Colac-colac	Dunmunkle*	Hamilton North	Krambruk
Banyena	Buckrabanyule	Coleraine	Dunnawalla	Hamilton South	Kuraca
Baranduda	Budgerum West	Coliban	Dunneworthy	Harcourt	Kurting
Barnawartha North	Bulart	Colongulac	Dunolly (10 chs.)	Harrow	Kuruc-a-ruc
Barnawartha South	Bulban	Colquhoun	Durdidwarrah	Havelock	Kyabram
Barnoolut	Bulgana	Colvinsby	Durong	Hawkestone	Kyabram East*
Barongarook	Bullanbul	Commeralghip	Echuca North	Haynam	Laanecoerie
Barrakee	Bullarook	Concongella	Echuca South*	Hazelwood	Laang
Barrarbool	Bullarto	Concongella South	Ecklin	Heathcote	Lacey
Barwidgee	Bullengarook	Condah	Eddington	Helendote	Laen
Barwite	Bullioh	Conewarre	Edenhope	Hesce	Lake Lake Wollard
Barwo	Bumberrah	Connearwarren	Edgcombe	Hexham East	Lalkaldarno
Barwon Downs	Bundalagual	Coolebarghurk	Egerton	Hexham West	Lal Lal
Baynton	Bundalong	Coomboona	Elginton*	Heywood	Lalla
Bealiba	Bungal	Coomooer East	Elidon	Hilgay	Lancefield
Beaufort	Bungalally	Coomooer West (40	Ellyar	Hinno-munjie	Landsborough
Beckworth	Bunganail	chs.)	Eltingamite	Holey Plains	Langhi-ghiran
Beer	Bungarce	Cooramook	Ellerslie	Homerton	Langi-kal-kal
Beechworth	Bung-bong	Cooroopajerrup	Ellesmere	Horsham	Langi-logan
Beerik	Bungeeltap*	Corack (40 chs.)	Elmynyt	Hotspur*	Langkoop
Beehang	Bunguluke	Corack East (40 chs.)	Elmore	Howqua	Langulac
Belfast	Buninyong	Corangamite	Elphinstone	Howqua West	Langwarrin
Bellarine	Bunnugal	Coria	Emberton	Huntly	Langwerner
Bellauna	Burrawang*	Corindhap	Enfield	Illawarra	Lara
Belvoir West	Burramboot East	Corio	Fauc	Inglewood	Lauriston
Benalla	Burramine*	Cornella	Eppalock	Irrewarra	Lawaluk
Benayeo	Burrambeep	Corop	Ercildoun	Irrewillipe	Leaghar (40 chs.)
Bengworden	Burumbet	Costerfield	Estcourt	Jallukar	Ledcourt
Bengworden South	Burum Burrum	Craigie	Ettick	Jamieson	Leor
Benjeroop	Burtwarrah	Cranbourne	Eumenmering	Jancourt	Leichardt
Beolite	Byaduk	Cressy	Eumeralla	Janiember East	Lexington*
Beremboke	Byambynee	Creswick*	Euroa	Jan Juc	Lexton
Berrimal	Byjuke	Crosbie	Eversley	Jeetho	Ligar
Berringa	Bylands	Crowlands	Everton	Jeetho West	Lillicur
Berwick	Caliv*	Croxton East	Faraday	Jeffcott	Lillimur
Bessiebellie	Callawadda	Croxton West	Fingal	Jellalabad	Lilliput
Bet Bet	Campaspe	Cudgewa	Flinders	Jennawarra	Lillirie
Bil-bil-wyt*	Campbelltown	Cundare	Flowerdale	Jerrywarook	Lima
Bilpah	Caniambo*	Cut-paw-paw (10	Forbes	Jeruk	Linlithgow
Birregurra	Cannum	chs.)*	Framlingham East	Jika Jika	Lismore
Bittern*	Carag-carag	Dalyenong	Framlingham West	Jindivick*	Livingstone
Blackwood	Caralulluc	Dandenong	Franklin (10 chs.)	Joel Joel	Lockwood
Bochara	Caramballuc North		Fryers (10 chs.)*	Jung Jung*	Loddon (40 chs.)
Boga			Galla	Kaarimba	Longerenong
			Gampola	Kadnook	Longwood
			Gannawarra	Kaladbro*	Lorne
			Ganoo-ganoo	Kalkce*	Lowan
			Garvoe	Kalymna	Lowry
			Galum-gatum	Kanaroeka	Loyola
			Geelengia	Kanawalla	Loy Yang
			Gecrak	Kanawinka (40 chs.)	Lurg
			Gellibrand	Kangerong	Lyell
			Gembrook	Kangertong	Lynchfield
			Gerangamete	Kaniva	Lynchhurst
			Gherang Gherang	Kanyapella*	Macarthur
			Gheringhap	Kapong	Macedon (10 chs.)
			Ghin Ghin	Karabeal	Maccorna
			Girgarre	Kariah	Maffra
			Girgarre East*	Karngun	Magappa
			Gisborne	Karrabumet*	Mahkwallok
			Glenalbyn	Karramomus	Maindample
			Glenaroua	Karup-karup	Malakoff
			Glenaulin	Katamatite	Maldon*
					Mambourin
					Mannibadar

Marida-yallock	Myrrhee*	St. Helens
Marna	Myrtleford	St. James*
Marmal (40 chs.)	Mysia*	Sale
Marnoo	Nagwarry	Salisbury West
Marong	Nalangil	Samaria
Marraweeny	Nanapundah	Sandford
Maryvale	Nangeela (40 chs.)	Sandon
Meerai	Nanimia	Sarsfield
Meerlieu	Nanneella	Scarsdale (10 chs.)
Meereek	Nareeb-nareeb	Scoresby*
Meering	Naringaningalook	Sedgwick
Mellier	Naringhil North	Seymour
Mepunga*	Naringhil South	Shadforth
Meran	Narika	Shelford
Meredith	Narnbool*	Shelford West
Merino	Nar-nar-goon	Shepparton
Merrimu	Narraport	Sherwood
Merrybuea	Narrawatuk	Shirley (10 chs.)
Merton	Narrawong*	Skipton
Metcalfe	Narree Worran	Smeaton
Mickleham	Narrewillock	Smythesdale
Miepoll*	Natimuk*	Springfield
Millewa	Natteyallock	Spring Hill
Miloo	Navarre	Spring Plains
Mincha	Neilborough*	Stanley
Mincha West	Nekeeya	Stawell
Mindai	Nepean	Stewarton
Minhamite	Nerrin Nerrin	Stradbroke
Minimay	Newham	Strangways (10 chs.)
Mininera	Ni Ni	Stratford*
Minjah	Ninyeunook (40 chs.)	Strathbogie
Minjah North	Niranda	Strathfieldsaye
Minto	Noorilim	Stratbmerion
Mirampiram	Noorongong	Streatham (4 chs.)
Mirnee	Norong	Struan
Mirranatwa	Northwood	Sutton
Mitchell	Nullan	Sutton Grange
Mitlamo	Nullawarre	Swanwater*
Mitta Mitta	Nunawading	Switzerland
Moallaack	Nuntin	Taaraak
Mocambo	Nurrabel	Taggerty
Modewarre	Ondit	Tahara
Moglonemby*	Oxley	Talambe
Moir*	Paaratte	Talgarno
Mokanger	Painswick	Tallangatta
Mokepilly	Pakenham*	Tallangook
Mokoa*	Pannooabamawm*	Tallarook
Molesworth	Pannoomilloo*	Tallygaroonpa
Moliagul	Panyule	Tambo
Molka	Paraparap	Taminick
Mologa (40 chs.)	Parrie Yallock	Tamleugh*
Monea South	Parupa	Tandarook
Monegeetta*	Parwan	Tandarra
Monivae	Patho	Tangambalanga
Moolap	Pawbymyr	Tara
Moolerr	Paywit*	Taripta
Moolort	Peechelba*	Tarnagulla
Moora*	Pelluebla*	Tarneit
Moorabin	Pendyk-pendyk	Tarragal
Mooradoranook	Phillip Island	Tarranginnie (40 chs.)
Mooralla	Picola	Tarrawarra
Moorarbool West	Pine Lodge*	Tarrawingee
Mooree	Pirraira	Tarrawoukyan
Moormbool East	Pirron Yalock	Tatong
Moormbool West	Poliah North	Tatonga
Moornag	Poliah South	Tatyon
Moorooduc	Pombornett	Teddywaddy
Mooroolbark	Pompapier	Telangutuk
Mooroopna*	Pom Pom	Tarang
Mooroopna West*	Footneet	Terraptee
Moorpanyal	Footong	Terrick Terrick
Moorwinstowe	Portland	Terrick (40 chs.)
Morandig	Powlett	Terrick Terrick
Morang	Drabran (8 chs.)	Terrick Terrick
Moragburk	Puckapunyal	West (40 chs.)*
Mordialloc	Puebla	Terrinalum
Morep	Purdeet	Thalia
Mortchup	Purdeet East	Tharanegga
Mortlake	Purnim	Thornim
Mostyn	Purrumbete North	Timboon
Mount C	Purrumbete South	Timmering*
Moutajup	Pyalong	Tinamba
Mouyong	Pywbeittjorrk	Tintaldra
Mouzie	Quambatook (40 chs.)	Tongala*
Moyhu*	Quamby	Toaan
Moyreisk	Quamby North	Tooborac
Moyston	Quantong	Toolamba*
Moyston West	Raglan	Toolamba West
Muckleford	Raglan West	Toolang
Mulgrave	Rathscar	Tooliorook
Mullindolingong	Ravenswood	Toolka
Mumbannar	Redbank	Toolleen
Mundoona	Redcastle	Toolongrook
Muntham	Redesdale	Toooly
Murchison North	Redruth	Toongabbie North
Murdeduke	Riachella	Toorak
Murgh-e-boluc	Rich Avon West*	Tottington (40 chs.)
Murndal	Ringwood	Tourello
Murrabit	Rochester	Towaninny (40 chs.)
Murrabit West	Rochester West	Towanway
Murrumurrangbong	Rochford	Towong
Murrandarra	Robbrough	Tragwool
Murrindindi	Rosedale	Tragowel
Murroop	Roseneath*	Traralgon
Murteaim	Rothsay*	Trawalla
Muryrtym	Runnymede	Trentham
Myamyn	Rupanyup*	Trewalla
Myaring	St. Arnaud	Truganina
Myrniong		Tullamarine

Tullich	Watta Wella	Wormbete
Turkeeth	Wedderburne (10 chs.)	Worrough
Turrumberry	Weecurra	Wurdi Youang
Turrumberry North	Weerangourt	Wurrook
Tutegong	Weering	Wycheproof
Tyabb	Wehla	Wycheitella
Tylden	Wellsford	Wytwallan
Tyrendarra	Werribee	Wytwarrone
Undera	Werrigar	Wyuna
Upotipotpon*	Weston	Wy Yung
Urangara	Whanregarwen	Yabba
Vectis East*	Wharparilla	Yabba Yabba
Vite Vite	Whoorel	Yackandandah
Wa-de-lock	Whorouly	Yalca
Waggarandall	Whroo	Yalimba
Wagra	Wickliffe North	Yalimba East
Wahring	Wickliffe South	Yallakar
Wail*	Wilgul North	Yalla-y-poorra
Wallaloo	Willam	Yallock
Walla Walla	Willatook	Yalong
Wallinduc	Willaura	Yalong South
Wallup	Wills*	Yambuk
Walmer	Willung	Yandoit
Walwa	Will-will-rook	Yangerahwill
Wanalta	Wimmermere	Yan Yan Gurt
Wando	Windham	Yan Yean
Wangaratta North	Wingee	Yarck
Wangaratta South	Winjalok	Yarima
Wangoom	Winnindoo*	Yarpturk
Wannaeue	Winton*	Yarraerb
Wanurp	Winyayung	Yarram Yarram
Wanwandya	Wirchilleba*	Yarramyljup
Wappan	Witchipool (40 chs.)*	Yarra-wonga*
Waranga	Wodonga	Yarra-yne
Warmur	Wondoomarook	Yarrowalla
Warnar	Wongan	Yarrowee
Warrabook	Wonwondah	Yarroweyah
Warracharunah	Wonwron	Yatchaw East
Warragamba	Woodend	Yatchaw West
Warrak	Woodnaggerak	Yatmerone
Warranbine	Woodside	Yea
Warrandyte	Woodstock	Yeeringa
Warranook	Woohlpooer	Yeerning
Warra Warra	Wookurkook	Yehrip
Warrayure	Woolsthorpe	Yeo
Warrenbayne	Woorak	Yering
Warrenheip	Wooriwyrite	Yeth-youang
Warrenmang	Woorndoo	Yeuugroon
Warrior	Woornyallock	Yielima
Warrock	Wooroonook	Youanmite
Warrong	Woorragee	Youarung*
Warrowitue	Woorragee North	Youpayang
Wataepoolan	Woosang*	Yowang
Wategat	Wormangal	Yulecart
Watania		Yuppeckiar
Watania West		Yuroke

## TOWNSHIP PLANS.

Blackwood	Malmsbury	Talbot
Camperdown	Queenscliff	Taradale
Daylesford	Rushworth	Walhalla (2 chs.)
Geelong (2 chs.)	St. Arnaud	

## SUBURBS OF MELBOURNE.

Carlton	Emerald Hill	Sandridge
Carlton North	Fitzroy North*	West Melbourne
East Melbourne (2 chs.)	Hotham	Williamstown (2 chs.)
	Prahran	

A. L. TUCKER,

Commissioner of Crown Lands and Survey.

Lands and Survey Department,  
Melbourne, 31st December 1886.

## ACTS OF PARLIAMENT.

THE undermentioned Acts of Parliament, passed during the Session of 1885, and published with the *Government Gazette*, may be obtained at the price affixed to each, viz.—

No.		s.	d.
832.	Oaths of Justices of the Peace...	0	6
833.	Consolidated Revenue (1) ...	0	6
834.	Acting Judge of the Supreme Court ...	0	6
835.	Public Buildings Protection ...	0	6
836.	Melbourne Tramways Trust Act Amendment ...	0	6
837.	Consolidated Revenue (2) ...	0	6
838.	Hotham Municipal Buildings Site ...	0	6
839.	Union Trustees Executors and Administrators ...	0	9
840.	Australian Executors and Trustees' Association ...	0	9
841.	Lodgers' Protection ...	0	6
842.	Executors Company's Act Amendment ...	0	6
843.	(Victorian) Federal Council ...	0	6
844.	Administration of Justice ...	0	6
845.	Railway Loan 1885 ...	0	6
846.	Appropriation of Revenue 1885-6 ...	3	0
847.	Hospitals and Charitable Institutions Act Amendment ...	0	6
848.	Loans Application ...	0	6
849.	Free Libraries ...	0	6
850.	Justices of the Peace Law Amendment ...	0	6
851.	Companies' Wages ...	0	6
852.	Bakers and Millers Statute 1865 Amendment ...	0	6
853.	Explosives ...	1	0
854.	Prince's Bridge ...	0	6
855.	Survey Boundaries ...	0	6
856.	Expiring Laws Continuance ...	0	6

No.	s.	d.
857. Licensing ... ..	1	9
858. Pharmacy ... ..	0	6
859. Water Conservation Acts Amendment...	0	6
860. Railway Loan Account 1885 Application ...	0	6
861. Mining Laws Amendment ... ..	0	6
862. Factories and Shops ... ..	1	0
863. Bills of Lading ... ..	0	6
864. Grant to the widow and family of the late James Macpherson Grant ... ..	0	6
865. Thistle Prevention Statute 1865 Amendment ...	0	6
866. Site for a Court House at Stratford ... ..	0	6
867. Local Government Act 1874 Amendment ...	0	6
868. Real Property Statute 1864 Further Amendment ...	0	6
869. City of Collingwood Land Vesting ... ..	0	6
870. Audit Act Further Amendment ... ..	0	6
871. Agricultural Colleges Act Amendment ... ..	0	6
872. Transfer of Land Statute Amendment...	1	0
873. Real Property (Limitations) ... ..	0	6
874. Disposal of Sludge ... ..	1	0
875. Mallee Pastoral Leases Act 1883 Amendment ...	0	6

N.B.—If postage stamps be sent to pay for any of the above-mentioned Acts an addition thereto at the rate of one shilling in the pound must be forwarded, that amount being charged by the Postal Department for cashing the stamps.

Government Printing Office,  
December 1885.

#### NOTICE.

**MESSRS. GORDON AND GOTCH**, News Agents, of Great Collins street west, Melbourne, and at 281 George street, Sydney:

**MR. HENRY FRANKS**, Bookseller and Stationer, Market square, Geelong;

**MR. HENRY BADE**, Tobacconist, Sturt street, Ballarat;

**MR. JOHN ARMSTRONG**, 56 Elizabeth street, Melbourne;

**MR. HENRY THOMAS**, Law Stationer, 82 Chancery lane, Melbourne;

**MESSRS. J. H. GEARING AND SON**, Maryborough;

**MR. H. BYRON MOORE**, Exchange, 48 Collins street west, Melbourne;

**MR. M. K. ARMSTRONG**, Kyneton;

**MR. JOHN ROYCRAFT**, Creswick;

**MR. H. L. JONES**, Clunes;

**MR. WILLIAM BICKERTON**, Wangaratta;

**MR. THOMAS HANNAY**, Maldon;

**MR. JOHN MAYES**, Stawell;

**MR. W. J. PARKER**, Dunolly;

**MR. A. J. SMITH, JUN.**, (late WENBORN) Sandhurst; and

**MR. K. VAN DAMME**, Sandhurst;

**MR. HENRY GEORGE**, Castlemaine,

have been appointed Agents to receive Advertisements and Subscriptions for the *Government Gazette*.

A copy of the *Gazette* is filed at each place for public reference.

#### THE VICTORIA GOVERNMENT GAZETTE.

**SUBSCRIPTIONS.**—The Subscription, including Postage, is £1 6s. per annum, or 6s. 6d. per quarter, payable in advance.

Subscribers do not receive the Acts of Parliament with the *Gazette*.

Subscriptions are required to commence and terminate with a month.

A less period than three months cannot be subscribed for.

**ADVERTISEMENTS** are charged at the rate of Sixpence per line throughout.

The Title (£5 Reward, Dissolution of Partnership, &c.) forms one or more lines, as a heading.

On an average, ten words make a line, but for the description of a brand consisting of more than one letter, &c., placed perpendicularly, thus, B, each additional letter under the first is charged as a line.

Every Signature must likewise be counted as a line.

The final words of a paragraph, though only a portion of a line, must be counted as one line.

Signatures (in particular) and Proper names must be written very plainly in the text; ONE SIDE ONLY of each slip of paper should be WRITTEN UPON.

ALL DOCUMENTS illegibly written will be returned unpublished, and where brands occur unprovided for by the ordinary letters of the alphabet, a worded explanatory description must be furnished.

POSTAGE STAMPS cannot in any case be received in payment unless ONE SHILLING EXTRA IN THE POUND IS ADDED, as commission, without which the Post Office will not cash them.

The *GOVERNMENT GAZETTE* is published on FRIDAY EVENING in each week, and Notices for insertion must be received by the Government Printer on or before TWO o'clock of the day preceding the day of publication.

Single copies of the *GOVERNMENT GAZETTE* are Sixpence each (if paid in stamps, Sixpence half-penny).

N.B.—All *Gazettes* prior to 1st January 1879 are One shilling and sixpence each (if paid in stamps One shilling and seven pence).

ALL PAYMENTS ARE REQUIRED IN ADVANCE. Advertisements unaccompanied by a remittance sufficient to cover the cost of insertion will be returned unpublished.

All communications should be addressed to "The Government Printer, Melbourne."

November 1884.

#### DEPARTMENT OF MINES AND WATER SUPPLY.

#### GEOLOGICAL AND OTHER LITHOGRAPHIC MAPS, REPORTS OF PROGRESS, ETC., ETC.

COPIES of the following plans, reports, &c., may be obtained at the Office of Mines, Melbourne, or will be forwarded post free to any address, on prepayment by Post Office Order or otherwise of the cost thereof:—

Map of Victoria (Skene's, 8 sheets), Geologically colored ... ..	price	£ s. d.
Geological Sketch Map of Australia including Tasmania ... ..	"	1 1 0
Map showing the distribution of Forest Trees in Victoria ... ..	"	1 1 0
Geological Sketch Map of South-west Gippsland ... ..	"	0 12 6
Geological Sketch Map of district comprising Walhalla, Toombon, Donnelly's Creek, and McAllister and Avon Rivers ... ..	"	0 3 6
Geological Maps of Ballaarat (with sections), Sandhurst, Ararat (with section) and Stawell Goldfields ... .. each	"	0 7 6
Geological Sketch Map of Cape Otway District (with section) ... ..	"	0 5 0
Geological Map of the Creswick Goldfield ... ..	"	0 5 0
Geological Map of the Learmonth district ... ..	"	0 5 0
Geological Sketch Map (revised) of Cape Patterson Coalfields ... .. each	"	0 3 6
Geological Maps of Beechworth and Mitchell River (with section) Goldfields ... .. each	"	0 3 0
Plan of Ballaarat, Sebastopol, and Buninyong Goldfield (with section), showing mining areas to be drained by a proposed adit ... ..	"	0 5 0
Quarter-sheets published by the late Geological Survey Department ... .. each	"	0 3 0
Geological Map of Russell's Creek Goldfield ... ..	"	0 2 6
Plan of the underground survey of the Hustler's line of Reef, Sandhurst ... ..	"	0 3 0
Plan of the underground survey of the Garden Gully line of Reef, Sandhurst, 7 sheets ... ..	"	0 7 0
Plan of the underground workings of the principal mines at Stawell, 6 sheets ... ..	"	0 6 0
Plan showing the longitudinal and transverse sections of mines on the northern portion of the New Chum line of Reef, Sandhurst, 9 sheets ... ..	"	0 9 0
Plan and transverse sections of shafts on the northern portion of the New Chum line of Reef, Sandhurst, 9 sheets ... ..	"	0 9 0
Plan showing the deep levels of Mr. Lansell's No. 180 mine, Sandhurst ... ..	"	0 2 6
Plan showing the underground workings of the Catherine United Co., New Chum line of Reef, Eaglehawk, 4 sheets ... ..	"	0 4 0
Plan showing the underground workings of the mines on the New Chum line of Reef, Eaglehawk, from Eastwood's mine northerly to the Central Catherine mine, inclusive, 4 sheets ... ..	"	0 4 0
Plan showing the supposed extension of the New Chum line of Reef, Sandhurst, 2 sheets ... ..	"	0 5 0
Plan showing the underground workings of the Band and Albion mine, Ballaarat, 3 sheets ... ..	"	0 3 0
Plan showing the underground workings of the Band and Barton, Crescent, Serjeants Freehold, and Band of Hope Mines, Ballaarat, 3 sheets ... ..	"	0 3 0
Plan showing the underground workings of the New Kohinoor, Williams' Freehold, Wilson's Freehold, Smith's Freehold, and Washington Freehold mines, Ballaarat ... ..	"	0 3 0
Plan showing the underground workings of alluvial mines in the parish of Spring Hill, 2 sheets ... ..	"	0 3 0
Plan showing surface extensions of quartz reefs northward from Eaglehawk, Sandhurst (with notes) ... ..	"	0 2 6
Plan of the Sandhurst Goldfield, showing mining lease blocks, with reference table (3 sheets) ... ..	"	0 5 0
Outline Plan of the Reedy Creek Goldfield, topographically surveyed. Scale 16 chs. to 1 in. each ... ..	"	0 2 6
Pamphlet on the "Treatment of Ores in Upper Hungary." (Ulrich) ... ..	"	0 1 0
Notes on the Nuggety Reef, Maldon. (Ulrich) Reports of Progress on the Geological Survey of Victoria, with maps and illustrations. Nos. II., IV., and V. ... .. each	"	0 3 6
Ditto, ditto, ditto. No. III. ... ..	"	0 5 0
Ditto, ditto, ditto. Nos. VI. and VII. ... .. each	"	0 2 6
Prodromus of the Palaeontology of Victoria, or Figures and Descriptions of Victorian Organic Remains (McCoy). Decades IV., VI., and VII. ... .. each	"	0 2 6
Report of the Board appointed to report on the methods of treating pyrites and pyritous vein-stuffs, as practised on the Goldfields of Victoria, &c., &c., with plans and sections ... ..	"	0 4 0
Acts, Orders in Council, Notices, Mining Board Bye-laws relating to the Goldfields, 1874 ... ..	"	1 1 0
Observations on New Vegetable Fossils of the Auriferous Drifts of Victoria (Mueller). Decades I. and II. ... .. each	"	0 2 6
Synopsis of a Report on Mining in California and Nevada, U.S.A. (Thureau) ... ..	"	0 2 6

C. W. LANGTREE,  
Secretary for Mines and Water Supply.

Melbourne.

## CONTENTS.

APPOINTMENTS :	PAGE
Boards of advice for school districts ... ..	3273
Clerks of courts ... ..	3272
Commissioner of supreme court ... ..	3272
Crown lands bailiffs ... ..	3272
Customs officers ... ..	3272
Deputy coroner ... ..	3271
Deputy electoral registrar ... ..	3271
Inspector of nuisances ... ..	3311
Inspector of slaughter-houses ... ..	3311
Licensing magistrates ... ..	3271
Medical practitioners ... ..	3269, 3272
Officer of naval reserve ... ..	3271
Officers of militia force ... ..	3271
Poundkeeper ... ..	3311
Public vaccinator ... ..	3271
Returning officer for a school district ... ..	3272
Sheriffs' substitutes ... ..	3272
Trustees ... ..	3272
 LANDS :	
Areas increased and diminished ... ..	3289
Auriferous lands available ... ..	3233
Certificate applied for ... ..	3292
Church lands ... ..	3313
Commons ... ..	3287
Grants approved ... ..	3293
Grazing areas available ... ..	3293
" permit ... ..	3292
Leases approved ... ..	3296, 3299
Licenses approved ... ..	3291
" and leases—alteration of terms and condition ... ..	3294
" " not granted ... ..	3294
" —hearing of reasons against forfeiture of ... ..	3294
" revoked or declared void ... ..	3290
" transferred ... ..	3290
Local boards—meetings ... ..	3294
Mallee blocks and allotments—available for application ... ..	3298
" " lease issued ... ..	3298
Pastoral allotment available ... ..	3299
Regulations under land act 1884 ... ..	3288
Reservations about to be revoked ... ..	3284
" (permanent) ... ..	3285
" proposed to be permanent ... ..	3285
" revoked ... ..	3285
" (temporary) ... ..	3283
Reserves—regulations ... ..	3299
Resumption of land for road purposes ... ..	3286
Roads proclaimed ... ..	3288
Sales ... ..	3282
Townships proclaimed ... ..	3288

## CONTENTS—continued.

LEGAL :	PAGE
Courts ... ..	3271, 3301
Insolvencies ... ..	3300, 3309, 3320
Judicial notices ... ..	3315
Notice to creditors of deceased persons ... ..	3313
 MINING :	
Companies' notices :	
Calle ... ..	3316
Meetings ... ..	3316
Miscellaneous ... ..	3320
Registrations ... ..	3316
Sales ... ..	3317
Leases applied for ... ..	3277
" issued ... ..	3278
" refused ... ..	3278
" surrendered ... ..	3278
Water-right license applied for ... ..	3278
 MISCELLANEOUS :	
Arrivals and departures by sea ... ..	3276
Auctioneers' licenses ... ..	3301
Brunswick borough—alteration of name ... ..	3273
Building society—balance-sheet ... ..	3312
Cattle impounded ... ..	3321
Chiltern shire—bye-law ... ..	3310
Clunes borough—bye-law ... ..	3310
Companies' notices ... ..	3301, 3313
Contracts ... ..	3281
Customs act 1883—order of commissioner of trade and customs ... ..	3280
Electoral lists—notice to registrars ... ..	3271
Factories and shops act—notice ... ..	3301
Fisheries act—notice ... ..	3280
Hampden shire—new road ... ..	3311
Holidays ... ..	3269
Mariners' notices ... ..	3273
Military forces—regulations ... ..	3280
Partnerships ... ..	3311
Patents ... ..	3312
Petition under local government act 1874 ... ..	3273
Police sale ... ..	3309
Polling-places ... ..	3273
Railways—notice ... ..	3301
Rewards ... ..	3300
Tenders ... ..	3303
Trade-marks ... ..	3313
Vital statistics ... ..	3274
Vote for fencing cemeteries ... ..	3273
Waterworks trust—notice ... ..	3270, 3310