



VICTORIA GOVERNMENT GAZETTE.

Published by Authority.

No. 71.]

FRIDAY, JULY 29.

[1887.

PUBLIC AND BANK HOLIDAYS.—PROCLAMATION PARTLY REVOKED.

PROCLAMATION

By His Excellency Sir HENRY BROUGHAM LOCH, Knight Commander of the Most Honorable Order of the Bath, Governor and Commander-in-Chief in and over the Colony of Victoria and its Dependencies, &c., &c., &c.

WHEREAS by *The Public Service Act 1883* it was amongst other things enacted that the Governor in Council might, by Proclamation in the *Government Gazette*, appoint, in addition to certain specified days, any other day or days to be kept as Public Holidays: And whereas by *The Bank Holidays Act 1873* it was amongst other things enacted that the Governor might from time to time, as he might think fit by Proclamation, appoint a special day to be observed as a Bank Holiday either throughout Victoria or in any part thereof: And whereas by a Proclamation under the hand of the Governor and seal of the colony, bearing date the twenty-ninth day of June One thousand eight hundred and eighty-seven, and made in pursuance of the said Acts, the Governor, with the advice of the Executive Council, did proclaim certain days to be kept as Public and Bank Holidays: And whereas it is expedient to revoke in part the said Proclamation: Now therefore I, the Governor of Victoria, by and with the advice of the Executive Council thereof, do hereby revoke the said Proclamation bearing date the twenty-ninth day of June One thousand eight hundred and eighty-seven, so far only as the same relates to Thursday the fourth day of August next being observed as a Public and Bank Holiday within the Shire of Swan Hill.

Given under my Hand and the Seal of the Colony, at Melbourne, this twenty-fifth day of July, in the year of our Lord One thousand eight hundred and eighty-seven, and in the fifty-first year of Her Majesty's reign.

(L.S.) HENRY B. LOCH.

By His Excellency's Command,
ALFRED DEAKIN,
Chief Secretary.

GOD SAVE THE QUEEN!

MAGISTRATE.

THE Governor, with the advice of the Executive Council, has accepted the resignation by John August Meyer, Esq., of the Commission of the Peace for the Western Bailiwick, and, in lieu thereof, has been pleased to assign him to keep the Peace in the Bailiwick in which he now resides, and which is specified opposite his name:—

Name.	Residence.	Bailiwick.
John August Meyer ...	Geelong ...	Southern.

HENRY CUTHBERT,
Minister of Justice.

Crown Law Offices,
Melbourne, 25th July 1887.

No. 71.—JULY 29, 1887.—1.

QUEEN'S COUNSEL.

THE Governor, with the advice of the Executive Council, has been pleased to grant Letters Patent, bearing date the 18th day of July 1887, constituting and appointing

The Honorable FRANK STANLEY DOBSON, LL.D., Barrister-at-Law,

to be Her Majesty's Counsel under the Regulations of the 7th day of December 1857, and to have precedence next after William Edward Hearn, Esq., LL.D.

H. J. WRIXON,
Attorney-General.

Crown Law Offices,
Melbourne, 18th July 1887.

QUEEN'S COUNSEL.

THE Governor, with the advice of the Executive Council, has been pleased to grant Letters Patent, bearing date the 25th day of July 1887, constituting and appointing

Sir HENRY THOMAS WRENFORDSLEY, Knight, Barrister-at-Law,

to be Her Majesty's Counsel under the Regulations of the 7th day of December 1857, and to have precedence next after The Honorable Frank Stanley Dobson, LL.D.

H. J. WRIXON,
Attorney-General.

Crown Law Offices,
Melbourne, 25th July 1887.

GOVERNMENT PRINTER.

ROBERT SMITH BRAIN, Esq., Superintendent, Government Printing Office,

to be Government Printer from 1st August 1887, *vice* John Ferres, Esq., superannuated.

D. GILLIES,
Treasurer.

Treasury,
Melbourne, 27th July 1887.

DEPUTY REGISTRARS OF BIRTHS AND DEATHS.

THE Governor, with the advice of the Executive Council, has been pleased to appoint the undermentioned persons to be Deputy Registrars of Births and Deaths at the places mentioned in conjunction with their respective names, *viz.* :—

Break-o'-Day ...	JULIA CARR, <i>vice</i> William Bruce Nes, whose resignation has been accepted.
Glenloth ...	GEORGE EXELL, <i>vice</i> Robert A. Elder, whose resignation has been accepted.
Kilmore ...	JAMES THOM, <i>vice</i> J. W. Osborn deceased.
Lake Condah Mission Station ...	NORAH CONNOLLY, <i>vice</i> William Dunstan, whose resignation has been accepted.
Traralgon ...	T. A. PETTIT, <i>vice</i> Bessie Starke, whose resignation has been accepted.

THE Governor in Council has accepted the resignation by

W. F. CARTHEW

of the office of Deputy Registrar of Births and Deaths at Running Creek.

ALFRED DEAKIN,
Chief Secretary.

Chief Secretary's Office,
Melbourne, 25th July 1887.

"THE LICENSING ACT 1885."--LICENSING MAGISTRATES AND COURTS.

THE Governor in Council has directed the alteration, as per schedule hereunder, to be made in the Order in Council of the 23rd February 1886, respecting Licensing Magistrates and Courts.

SCHEDULE.

Names of Licensing Magistrates.	Places at which Courts holden.	Intervals.	Times.	Licensing Districts for which Courts holden.
C. Shuter, Esq. J. H. Alley, Esq. F. A. Hars, Esq. } ...	Woodend ...	Quarterly, commencing in September 1887	At 10 a.m. ...	Woodend

Crown Law Offices,
Melbourne, 25th July 1887.

HENRY CUTHBERT,
Minister of Justice.

INSPECTORS OF SLAUGHTER-HOUSES.

THE Members of the Police Force named below have been appointed by the Councils of the various specified municipal bodies as Inspectors of Slaughter-houses and of Cattle intended for Slaughter, and to act within and for their respective areas, viz. :-

Shire.	Inspector's Name.	Number.	Rank.	Stationed at--
Dimboola ...	Coffey, John ...	2947	Constable ...	Dimboola
Narracan... ..	Moore, Michl. ...	3273	Constable ...	Yarragon
Swan Hill	Doyle, Peter ...	2324	Senior Constable ...	Kerang
Warrnambool ...	Daily, Owen... ..	2617	Constable ...	Dennington

Police Department, Chief Commissioner's Office,
Melbourne, 22nd July 1887.

D. D. CHAMBERS,
Acting Chief Commissioner of Police.

ELECTORAL REGISTRARS.

THE Governor, with the advice of the Executive Council, has been pleased to make the following appointments, viz. :-

W. F. PARKER, Bealiba,

to be Electoral Registrar for the Cochran's division of the Electoral District of Avoca, and Deputy Electoral Registrar for the Bet Bet division of the North-Western Province, vice J. O'Neill deceased;

KENNETH FRASER, Haddon,

to be a Deputy Electoral Registrar for the Western Road division of the Electoral District of Ballarat West, and for the Grenville division of the Nelson Province, vice Alexander Fraser, whose resignation has been accepted;

JAMES NICHOLAS, Yarra Flats,

to be a Deputy Electoral Registrar for the St. Andrew's division of the Electoral District of Evelyn, and for the Eltham division of the South-Eastern Province, vice Philip Joseph Kiernan removed from office;

HENRY WATSON, Poowong,

to be a Deputy Electoral Registrar for the Corinella division of the Electoral District of Mornington, and for the Buln Buln division of the Gippsland Province.

THE Governor in Council has ordered the removal of

PHILIP JOSEPH KIERNAN, Yarra Flats,

from the office of Deputy Electoral Registrar for the St. Andrew's division of the Electoral District of Evelyn, and for the Eltham division of the South-Eastern Province.

ALFRED DEAKIN,
Chief Secretary.

Chief Secretary's Office,
Melbourne, 25th July 1887.

REGISTRAR OF THE COUNTY COURT, ETC., AT STAWELL.

THE Governor, with the advice of the Executive Council, has been pleased to appoint

T. J. CONLON

to be Registrar of the County Court, Clerk of the Court of Mines, and Clerk of Petty Sessions at Stawell, and Clerk of Petty Sessions at Glenorchy and Moyston respectively, during the absence of C. G. Holmes on leave.

HENRY CUTHBERT,
Minister of Justice.

Crown Law Offices,
Melbourne, 25th July 1887.

CHIEF CLERK OF THE COURT OF INSOLVENCY.

THE Governor, with the advice of the Executive Council, has been pleased to appoint

T. J. CONLON, Registrar of the County Court, Stawell,

to be also a Chief Clerk of the Court of Insolvency for the Western Insolvency District, acting at Stawell, during the absence of C. G. Holmes on leave.

H. J. WRIXON,
Attorney-General.

Crown Law Offices,
Melbourne, 25th July 1887.

SHERIFF'S SUBSTITUTE.

THE Governor, with the advice of the Executive Council, has, by virtue of the provisions of section 85 of the Act No. 560, been pleased to appoint

T. J. CONLON (as Registrar of the County Court at Stawell) to do and perform with respect to the Courts at Stawell, in the place and stead of the Sheriff, all such acts and things as the Sheriff is by the said Act authorized or required to do or perform, during the absence of C. G. Holmes on leave.

H. J. WRIXON,
Attorney-General.

Crown Law Offices,
Melbourne, 25th July 1887.

WARDEN'S CLERK.

THE Governor, with the advice of the Executive Council, has been pleased to appoint

T. J. CONLON, Registrar of the County Court, &c., at Stawell,

to be also Clerk, for the purposes and under the provisions of section 14 of the Act No. 446, for the Warden who sits at Stawell, during the absence of C. G. Holmes on leave.

HENRY CUTHBERT,
Minister of Justice.

Crown Law Offices,
Melbourne, 25th July 1887.

GOVERNOR OF A GAOL.

THE Governor, with the advice of the Executive Council, has been pleased to appoint

WILLIAM GARDNER, Governor of the Portland Gaol,
to be Governor of the Sale Gaol, from 1st July 1887.

ALFRED DEAKIN,
Chief Secretary.

Chief Secretary's Office,
Melbourne, 25th July 1887.

VICTORIAN MILITARY FORCES.—CORRIGENDUM.

THE Governor, with the advice of the Executive Council, has, in accordance with the provisions of section 12 of *The Discipline Act 1870*, No. 389, been pleased to appoint the undermentioned officers to be a Court to hear and determine all offences against the said Act, or the regulations made in pursuance thereof, viz. :-

President :

Lieutenant-Colonel JOHN AITKEN.

Members :

Captain ISAAC EDWARD DYASON,
Captain FRANCIS KIRWAN BEST.

JOHN NIMMO,
For the Minister of Defence.

Defence Department,
Melbourne, 18th July 1887.

NOTE.—This notification is in lieu of the one published in the *Government Gazette* of the 22nd July 1887, page 2157, in which Captain Dyason's name is incorrectly given as Dawson.

OFFICERS OF CUSTOMS FOR THE EXAMINATION OF LUGGAGE.

THE undermentioned Porters in the Victorian Railways have been appointed Officers of Customs for the examination of luggage, viz.:-

J. COLLINS,
J. CURNOW,
J. SHERIDAN,
T. RYAN.

W. F. WALKER,
Commissioner of Trade and Customs.

Department of Trade and Customs,
Melbourne, 27th July 1887.

LAND OFFICERS.

THE Governor, with the advice of the Executive Council, has, in pursuance of *The Land Act 1884*, been pleased to appoint CHARLES MORGAN, Officer in Charge of the Ballarat District,

to be Land Officer, in the room of J. J. Blundell transferred;

HENRY CHARLES MALOOLM, Officer in Charge of the Hamilton District,

to be Land Officer, in the room of Charles Morgan transferred to Ballarat;

CHARLES ARTHUR PEARSON, Officer in Charge of the Omeo District,

to be Land Officer.

JOHN L. DOW,
Commissioner of Crown Lands and Survey.

Lands and Survey Office,
Melbourne, 18th July 1887.

TRUSTEES.

THE Governor, with the advice of the Executive Council, has been pleased to make the following appointments, viz.:-

GEORGE RUSSELL

to be a Trustee of the land permanently reserved on the 19th May 1885 as a site for Show Yards at Ballarat, in the room of James Baird deceased;

ADAM TURNBULL,
GEORGE TRANGMAR, and
DAWSON MCKEBERRY

to be Trustees of the land permanently reserved on the 19th April 1887 as a site for Show Yards at Coleraine;

GEORGE HENRY KEIDEL,
JAMES BUTCHER,
STEPHEN STANFIELD,
HENRY ELDRIDGE,
GEORGE CLEAVER, and
JOHN MUNRO

to be Trustees of the land temporarily reserved on the 25th July 1870 as a site for a Cemetery at Welshman's Reef, in lieu of George Sholdon, George Cleaver, John McGuinness, John Pedler, John McMillan, and James Baikie, whose resignations have been accepted.

JOHN L. DOW,
Commissioner of Crown Lands and Survey.

Lands and Survey Office,
Melbourne, 25th July 1887.

CROWN LANDS BAILIFFS.

THE Governor, with the advice of the Executive Council, has been pleased to appoint

Constable RICHARD DERMONDY (No. 3796),
Constable HUGH LENNOX (No. 3726),
Constable THOMAS POLMEAR (No. 3826), and
Constable CHARLES WILLIAM ROBINS (No. 3348)

to be Crown Lands Bailiffs in and for the Colony of Victoria.

JOHN L. DOW,
Commissioner of Crown Lands and Survey.

Lands and Survey Office,
Melbourne, 25th July 1887.

WARDEN'S CLERK.

THE Governor, with the advice of the Executive Council, has been pleased to make the following temporary appointment, viz.:-

WILLIAM M. BRIDE

to be Warden's Clerk at Heidelberg and Lillydale, *vice* T. J. Conlon relieved.

D. GILLIES,
Minister of Mines.

Office of Mines,
Melbourne, 25th July 1887.

BOARD OF ADVICE FOR A SCHOOL DISTRICT.

THE Governor, with the advice of the Executive Council, has been pleased to appoint

HENRY BUCKNALL

to be a member of the Board of Advice for the School District of the East Riding of the Shire of Tullaroop, No. 253.

CHARLES HENRY PEARSON,
Minister of Public Instruction.

Education Department,
Melbourne, 25th July 1887.

RETURNING OFFICERS FOR SCHOOL DISTRICTS.

THE Governor, with the advice of the Executive Council, has been pleased to appoint the undermentioned gentlemen to be Returning Officers for the School Districts referred to in conjunction with their respective names, viz.:-

The Shire of Preston. No. 160.

FRANK A. HARRIS,

vice Edward Wood, jun., resigned.

The Borough of Williamstown. No. 61.

JOHN B. JOHNSTON,

vice John Morgan, absent from the colony.

CHARLES HENRY PEARSON,
Minister of Public Instruction.

Education Department,
Melbourne, 25th July 1887.

"TRANSFER OF LAND STATUTE."—NOTICE.

IT is hereby notified that

GERARD BLACKBURN, Esq., of Romsey,
is specially licensed by me to practise as a Surveyor under the *Transfer of Land Statute*.

A. BLACK,
Surveyor-General.

Department of Lands and Survey,
Melbourne, 22nd July 1887.

REGISTRATION DISTRICT.—CHANGE OF NAME.

THE Governor, with the advice of the Executive Council, has, by Order made on the 25th day of July 1887, directed that the name of the Registration District of

JERUK

be changed to

GLENLOTH.

ALFRED DEAKIN,
Chief Secretary.

Chief Secretary's Office,
Melbourne, 25th July 1887.

"THE FACTORIES AND SHOPS ACT 1885."

IN compliance with an application in writing under the provisions of the 29th section of *The Factories and Shops Act 1885* (49 Vict. No. 862), and after due inquiry, I, the Chief Secretary of Victoria, being the responsible Minister of the Crown for the time being administering the said Act, do hereby suspend the operation of the first clause of the said section 29 in the

FACTORY OF A. BOWLEY AND Co., 157 COLLINS STREET WEST,
MELBOURNE,

for a period of six weeks from the date hereof, upon these express conditions, that is to say:—

1. That no person or persons shall employ in the said factory any female or any male under the age of sixteen for more than fifty-six hours in any one week, in preparing or manufacturing articles for trade or sale.
2. That no female or male under the age of sixteen shall be so employed for more than forty-eight hours in any one week without her or his consent.
3. That a copy of this Order be kept conspicuously and continually posted in such factory for the information of all concerned.

Given under my hand the twenty-sixth day of July 1887.

ALFRED DEAKIN,
Chief Secretary.

EXAMINATION OF CANDIDATES AS MUNICIPAL SURVEYORS.

NOTICE is hereby given that the Forty-eighth Examination of Candidates for Certificates of "Competency," "Qualification," or "Service," under *The Local Government Act 1874*, will be held on Tuesday, Wednesday, and Thursday, the 30th and 31st August and the 1st September next.

The attention of candidates is particularly directed to the *Amended Regulations* published in the *Government Gazette* of the 12th January 1883.

Candidates must give notice not later than the 16th proximo of intention to appear at examination.

THOS. F. MORKHAM,
Secretary, Municipal Surveyors Board.

Department of Public Works
(Roads and Bridges Branch),
Melbourne, 26th July 1887.

BOARD OF EXAMINERS FOR SURVEYORS IN THE DEPARTMENT OF LANDS AND SURVEY.

NOTICE.—The Board of Examiners appointed to inquire into the qualification of Surveyors hereby give notice that the next Examination will commence on Monday the 19th September next.

All applications from candidates must be in the hands of the Secretary by the first day of September next.

By order,

H. BLAIR,
Secretary to the Board.

Department of Lands and Survey,
25th July 1887.

"THE PUBLIC SERVICE ACT 1883."—REGULATIONS.
CLASSIFICATION OF PROFESSIONAL DIVISION.

Act No. 773, Section 41, Sub-section 1.

WHEREAS by *The Public Service Act 1883*, section 12, it is enacted that the Professional Division of the Public Service shall include all persons holding those offices, whether now existing or hereafter to be created, which require for their exercise some skill usually acquired only in some profession or other pursuit different from that required in the Clerical or Non-Clerical Division; and also the persons holding the offices of Inspector-General, Assistant Inspector-General, and Inspectors in the Education Department, as existing at the time of the passing of the said Act, or thereafter to be created: And whereas by section 17 of the said Act it is enacted that the officers in the Professional Division shall be paid such salaries, in accordance with a fixed amount or scale to be determined by Regulation, and as may be provided in the annual Appropriation Act: And whereas by section 22 of the said Act it is enacted that the Public Service Board shall classify the work performed by all persons employed in offices doing professional work in accordance with Regulations to be made by them in that behalf, and that such persons shall thereupon be placed in the Professional Division in the respective classes assigned to the work performed by them: And whereas by section 41 of the said Act it is enacted that the Public Service Board shall make Regulations which shall have full force and effect as soon as approved by the Governor in Council, and may, subject to such approval, from time to time repeal, alter, and amend the same:—For the arrangement of the Professional Division into as many classes as the Public Service Board consider expedient or desirable, and for the determination of the order of promotion therein, and of the amount to be paid to each of the persons in each of such classes which, in the opinion of the Public Service Board, will be a fair equivalent for the work to be performed by such persons: And whereas the Public Service Board did make Regulations for such purposes, which Regulations were, on the 12th January 1885, approved by the Governor in Council: And whereas the said Regulations were from time to time amended by further Regulations made by the said Public Service Board, and approved by the Governor in Council: And whereas it is expedient to alter and amend the said Regulations: Now we, the undersigned, being the Members constituting the Public Service Board, in pursuance of the said powers, do make and declare the following alterations and amendments of the said Regulations, and declare that the same shall commence and come into operation as soon as approved by the Governor in Council as aforesaid.

That the Schedule to the said Regulations be amended as shown hereunder:—

Office.	Scale of Additions.			Maximum yearly salary.
	Minimum yearly salary.	Amount.	At Intervals of	
	£	£	Number.	£
SCIENTIFIC AND LITERARY CLASS.				
<i>Add—</i> Agricultural Chemist	310	15	One year	400

J. M. TEMPLETON, }
T. COUCHMAN, } Members.
M. H. IRVING, }
H. T. GOMM, Secretary.

Public Service Board,
Melbourne, 23rd May 1887.

Submitted for the approval of His Excellency the Governor
in Council by

Department of Agriculture, JOHN L. DOW,
Melbourne, 25th July 1887. Minister of Agriculture.

Approved by the Governor in Council
the 25th July 1887.
ROB. WADSWORTH,
Clerk of the Executive Council.

TRADE AND CUSTOMS.—OFFICERS RETAINED.

THE Governor in Council has approved of the retention in the Public Service, until the 31st December 1887, of the under-mentioned officers, who have attained the age of sixty years, viz.:—

Ashton, G.	Massey, G.
Barton, G. L.	Mitchell, G.
Bennie, James	Musgrove, A. W.
Blundell, B.	McNiven, J.
Campbell, A. W.	O'Reilly, M.
Chapman, J.	Parlane, J.
Christie, J.	Rout, E.
Christie, R.	Senior, J.
Craigie, A.	Sloan, J.
Docherty, J.	Stubley, J. W.
Doolan, D.	Thomas, W. J.
Espinasse, R. D.	Thorp, T.
Falconbridge, J.	Treacy, R. M.
Jones, F. J.	Turner, T. M.
Jones, J.	Watson, J.
Kelly, F.	Williams, C.
Luscelles, H.	Williams, J. R.
Macallister, G. G.	Willock, W. H.
Macfarlane, J.	

W. F. WALKER,
Commissioner of Trade and Customs.
Department of Trade and Customs,
Melbourne, 28th July 1887.

DEPARTMENT OF LANDS AND SURVEY.

OFFICERS WHO HAVE ATTAINED THE AGE OF SIXTY YEARS
REQUIRED TO CONTINUE TO PERFORM THEIR DUTIES.

IT is hereby notified that the Governor in Council, upon the recommendation of the Public Service Board, has, in pursuance of the provisions of section 100 of *The Public Service Act 1883*, been pleased to require the undermentioned officers of the Department of Lands and Survey to continue to perform the duties of their offices to the 31st December 1887, notwithstanding their having attained the full age of sixty years, viz.:—

Name.	Position.
Black, Alexander	Surveyor-General
Nixon, Thomas	District Surveyor
Thompson, Thomas	District Surveyor
Macpherson, John	Clerk
Gill, Edwin	Clerk
Noone, John	Photo-lithographer
Thorn, William	Draughtsman
Blandford, John	Clerk
Witt, C. K.	Crown Lands Bailiff
Tattam, Charles	Crown Lands Bailiff
Yeoman, John	Crown Lands Bailiff
McHutchison, Duncan	Printer
Palmer, James	Printer
Curr, E. M.	Chief Inspector of Stock
Perry, R.	District Inspector of Stock
Cobham, F. M.	Border Inspector
Kennedy, J.	Forester
Johnson, W. H.	Forester
Stirling, R.	District Inspector of Stock
Bickford, N. M.	Curator of Parks and Gardens
Henrick, H.	Foreman, Botanic Gardens
Schlipalius, —	Foreman, Botanic Gardens
Fowler, J.	Gardener

JOHN L. DOW,
Commissioner of Crown Lands and Survey.
Department of Lands and Survey,
Melbourne, 18th July 1887.

**RETENTION OF OFFICERS OVER SIXTY YEARS OF
AGE.—POST OFFICE AND TELEGRAPH DEPART-
MENT.**

(25 Vict. No. 160, section 41; and 47 Vict. No. 773, section 100.)

THE Governor, with the advice of the Executive Council, has been pleased to approve of the undermentioned officers of the Post Office and Telegraph Department continuing to perform their duties until the 31st December 1887, notwithstanding the fact of their having attained the age of sixty (60) years:—

J. H. Gibbs	1st class officer
J. Williams	3rd class officer
J. J. McCully	3rd class officer
J. Gibbs	4th class officer
J. R. Hale	4th class officer
J. Whitehead	4th class officer
J. Sutton	4th class officer
C. Petrie	4th class officer
J. McSweeney	4th class officer
J. Ferris	4th class Postmaster
G. A. Firman	4th class Postmaster
J. Barnes	5th class officer
Anne Dawkins	5th class Postmistress
T. Brain	Sorter
J. Wilson	Sorter
C. Smith	Sorter
T. H. Harrison	Sorter
W. C. Ward	Sorter
R. O'Connell	Sorter
G. Hayward	Sorter
J. Young	Letter-carrier
W. B. Webb	Letter-carrier
J. Morris	Letter-carrier
F. D. Smith	Letter-carrier
J. Bourke	Porter
L. Brady	Porter
J. Macfarlane	Porter
S. Anderson	Saddler, &c.
T. Halliday	Overseer
J. Donald	Line laborer
C. Berridge	Messenger

FREDK. T. DERHAM,
Postmaster-General.
Post Office and Telegraph Department,
Melbourne, 26th July 1887.

**EXEMPTIONS FROM OPERATION OF "THE PUBLIC
SERVICE ACT 1883."**

HIS Excellency the Governor, with the advice of the Executive Council, has, upon the recommendation of the Public Service Board, been pleased, in exercise of the powers conferred by section 3 of *The Public Service Act 1883*, to declare that the provisions of the said Act shall not apply to the undermentioned persons employed in the Department of Public Works, viz.:—

ALEXANDER PETTIGREW FORBES, temporary Inspector of Works at Port Campbell,
WILLIAM NAYLER, temporary Inspector of Works at Apollo Bay,
until the completion of the present contracts at those places.
JOHN NIMMO,
Commissioner of Public Works,
Department of Public Works,
Melbourne, 25th July 1887.

SITINGS OF THE SUPREME COURT FOR THE HEARING OF CRIMINAL TRIALS AND FOR THE TRIAL OF CAUSES ELSEWHEHE THAN IN MELBOURNE.

At the Executive Council Chamber, Melbourne, the twenty-fifth day of July 1887.

PRESENT:

His Excellency the Governor.
 Mr. Gillies Mr. Nimmo
 Mr. Deakin Mr. Bell
 Mr. Wrixon Mr. Davies.
 Mr. Pearson

WHEREAS by the Acts numbered DII. and DCCLXI. the Sittings of the Supreme Court for the hearing of Criminal Trials and also for the trial of causes elsewhere than in Melbourne are to be held on such days as the Governor in Council shall from time to time appoint: Now therefore His Excellency the Governor, by and with the advice and consent of the Executive Council, doth by this present Order appoint that the Sittings of the said Supreme Court for the hearing of Criminal Trials and also for the trial of causes elsewhere than in Melbourne appointed by Order in Council dated the sixth day of December 1886, shall for the month of November 1887 be changed as shown hereunder, viz. :-

	Dates changed.	
	From	To
Belfast ...	Wednesday, 2nd November	Monday, 14th November
Benalla ...	Tuesday, 15th November	Monday, 23th November
Hamilton ...	Friday, 4th November ...	Wednesday, 16th November
Maryboro' Shepparton ...	Thursday, 10th November	Monday, 21st November
Stawell ...	Thursday, 17th November	Friday, 25th November
	Tuesday, 8th November	Friday, 18th November

And the Honorable Henry John Wrixon, Her Majesty's Attorney-General for Victoria, shall give the necessary directions herein accordingly.

ROB. WADSWORTH,
 Clerk of the Executive Council.

REGULATIONS UNDER "THE EDUCATION ACT 1872."

At the Executive Council Chamber, Melbourne, the twenty-fifth day of July 1887.

PRESENT:

His Excellency the Governor.
 Mr. Gillies Mr. Nimmo
 Mr. Deakin Mr. Bell
 Mr. Wrixon Mr. Davies.
 Mr. Pearson

WHEREAS by The Education Act 1872 power is given to the Governor in Council from time to time to make and rescind regulations for all or any of the purposes therein specified: Now therefore His Excellency the Governor, acting by and with the advice of the Executive Council, doth hereby rescind the Note to Section 20 of the Regulations made under the said Act, and doth order that, in lieu thereof, the following Note be substituted, that is to say :-

NOTE.

The Minister will not approve of any use of State School Buildings—

- (a.) If it is likely to interfere with the work of the school.
- (b.) If the school property is likely to be injured; nor
- (c.) In general, if such use be objected to in writing by one-third of the parents of children attending such school.

CHARLES HENRY PEARSON,
 Minister of Public Instruction.

And the Honorable Charles Henry Pearson, Her Majesty's Minister of Public Instruction for Victoria, shall give the necessary directions herein accordingly.

ROB. WADSWORTH,
 Clerk of the Executive Council.

THRESHING MACHINE MALICIOUSLY BURNT AT KYNETON.

FIFTY POUNDS REWARD.

WHEREAS at about Nine o'clock on the night of Saturday the 19th day of March last a Threshing Machine, valued at Two hundred pounds, the property of Mrs. Harriet Harris, of Axedale, was burnt at Kyneton: And whereas at an inquest held at Kyneton on the 22nd instant a verdict was returned that the machine was set on fire by some person or persons unknown: Notice is hereby given that a Reward of Fifty pounds will be paid by the Government for such information as will lead to the conviction of the person or persons by whom the said threshing machine was maliciously burnt.

ALFRED DEAKIN,
 Chief Secretary.

Chief Secretary's Office,
 Melbourne, 28th July 1887.

GENERAL ABSTRACT SHOWING THE AVERAGE AMOUNT OF THE LIABILITIES AND ASSETS OF THE BANK OF AUSTRALASIA, WITHIN THE COLONY OF VICTORIA. Taken from the several Weekly Statements during the Quarter, from the 1st April 1887 to 30th June 1887.

LIABILITIES.	AMOUNT.		ASSETS.	AMOUNT.		TOTALS.
	£	s. d.		£	s. d.	
Notes in Circulation	180,289	16 11	Coined Gold and Silver, and other Coined Metals	1,061,276	12 3	
Bills in Circulation	1,288	10 1	Gold and Silver in Bullion or Bars	58,844	12 10	
Balances due to other Banks	944,028	5 3	Landed Property	131,880	5 3	
Deposits	3,362,176	14 6	Notes and Bills of other Banks	21,226	8 1	
			Balances due from other Banks			
			Amount of all debts due to the Bank, including Notes, Bills of Exchange, and all Stock and Funded Debts of every description, excepting Notes, Bills, and Balances due to the said Bank from other Banks	4,922,497	15 0	
Total amount of Liabilities	5,375,783	6 9				
Amount of the capital stock paid up at this date	1,600,000	0 0				
Rate of the last dividend declared to the shareholders	12	10 0				
Bonus	2	10 0				
Amount of the last dividend declared	100,000	0 0				
Bonus	20,000	0 0				
Amount of the reserved profits at the time of declaring such dividend	812,000	0 0				
			Total amount of Assets	6,195,725	13 5	

M. F. BLUNDELL, Manager.
 I, MARTIN PERRE BRUNDELL, make oath that, to the best of my knowledge and belief, the foregoing Abstract is a true and faithful Account of the Average Amount of the Assets and Liabilities of the above Bank during the period specified; and that the same was made up from the Weekly Statements thereof, kept in pursuance of the provisions of The Banks and Currency Statute 1864.
 Sworn before me, at Melbourne, this EDWARD HURST, Justice of the Peace, including Government Accounts { Not bearing Interest, £20,274 10s. 6d. }
 twenty-first day of July 1887.

M. F. BLUNDELL.

GENERAL ABSTRACT SHOWING THE AVERAGE AMOUNT OF THE LIABILITIES AND ASSETS OF THE BANK OF VICTORIA.

Taken from the several Weekly Statements during the Quarter, from the 1st April to 30th June 1887.

LIABILITIES.	AMOUNT.		TOTALS.		ASSETS.	AMOUNT.		TOTALS.	
	£	s. d.	£	s. d.		£	s. d.	£	s. d.
Notes in Circulation	222,157	0 0	Coined Gold and Silver, and other Coined Metals	578,538	4 1
{ Not bearing Interest	Gold and Silver in Bullion or Bars	43,534	15 4
{ Bearing Interest	Funded Property	232,629	0 8
Bills in Circulation	9,722	7 5	Notes and Bills of other Banks	29,735	5 5
Balances due to other Banks	98,120	14 9	Balances due from other Banks	53,051	19 10
Deposits*	1,967,991	6 11	4,943,631	17 7	Amount of all debts due to the Bank, including Notes, Bills of Exchange, and all Stock and Funded Debts of every description, excepting Notes, Bills, and Balances due to the said Bank from other Banks	4,994,239	0 2
Total amount of Liabilities	5,274,231	19 9	Total amount of Assets	5,931,778	5 6
Amount of the capital stock paid up at the close of the quarter ending 30th June 1887	500,000	0 0			
Rate of the last dividend declared to the shareholders	10 per cent.	per annum			
Amount of the last dividend declared	25,000	0 0			
Amount of the reserved profits at the time of declaring such dividend	150,000	0 0			

W. MEUDELL, Manager.

I, WILLIAM MEUDELL, make oath that, to the best of my knowledge and belief, the foregoing Abstract is a true and faithful Account of the Average Amount of Assets and Liabilities of the above Bank during the period specified; and that the same was made up from the Weekly Statements thereof, kept in pursuance of the provisions of *The Banks and Currency Statute 1864*.
Sworn before me, at Melbourne, this } O. FENWICK, Justice of the Peace.
twenty-first day of July 1887.

* Amount of Government Deposits { Bearing Interest, £349,103 18s. 8d.
Not bearing Interest, £5,885 10s. 9d.

W. H. MILLER, Accountant.

W. MEUDELL.

GENERAL ABSTRACT SHOWING THE AVERAGE AMOUNT OF THE LIABILITIES AND ASSETS OF THE VICTORIA BRANCH OF THE BANK OF NEW SOUTH WALES.

Taken from the several Weekly Statements during the Quarter, from the 1st April 1887 to 30th June 1887.

LIABILITIES.	AMOUNT.		TOTALS.		ASSETS.	AMOUNT.		TOTALS.	
	£	s. d.	£	s. d.		£	s. d.	£	s. d.
Notes in Circulation	92,135	10 9	Coined Gold and Silver, and other Coined Metals	965,279	6 7
{ Not bearing Interest	Gold and Silver in Bullion or Bars	16,428	15 3
{ Bearing Interest	Landed Property	60,138	3 6
Bills in Circulation	24,298	18 4	Notes and Bills of other Banks	4,363	16 11
Balances due to other Banks	497,429	6 11	Balances due from other Banks	41,581	11 2
Deposits	2,093,954	14 6	2,591,384	1 5	Amount of all Debts due to the Bank, including Notes, Bills of Exchange, and all Stock and Funded Debts of every description, excepting Notes, Bills, and Balances due to the said Bank from other Banks	2,049,895	12 9
Total amount of Liabilities	2,707,863	10 6	Total amount of Assets	3,137,687	6 2
Amount of the capital stock paid up at the close of the quarter ending 30th June 1887	1,250,000	0 0			
Rate of the last dividend and bonus declared to the shareholders	17½ per cent.	per annum			
Amount of the last dividend and bonus declared	105,930	5 6			
Amount of the reserved profits at the time of declaring such dividend	872,535	0 0			

RODERICK MURCHISON, Manager.

I, RODERICK MURCHISON, make oath that, to the best of my knowledge and belief, the foregoing Abstract is a true and faithful Account of the Average Amount of Assets and Liabilities of the above Bank during the period specified; and that the same was made up from the Weekly Statements thereof, kept in pursuance of the provisions of *The Banks and Currency Statute 1864*.
Sworn before me, at Melbourne, this } THOMAS ALSTON, Justice of the Peace.
twenty-second day of July 1887.

A. G. EAGAR, Accountant.

RODERICK MURCHISON.

SUMMARY of Sworn Returns, rendered pursuant to *The Banks and Currency Statute 1864* (27 Victoria No. 104), of the Average Liabilities and Assets, and of the Capital and Profits, of all the Banks in Victoria, taken from the several Weekly Statements, for the quarter ended 30th June 1887.

No.	Banks.	Notes in Circulation.			Bills in Circulation.			Balances due to other Banks.			Deposits.			Total Amount of Liabilities.					
		Not Bearing Interest.	Bearing Interest.	£ s. d.	Not Bearing Interest.	Bearing Interest.	£ s. d.	£ s. d.	£ s. d.	Not Bearing Interest.	Bearing Interest.	£ s. d.	£ s. d.	£ s. d.					
1	Australasia	180,269	16	11	17,987	10	1	275	18	4	944,026	5	3	4,693,756	6	9			
2	Union of Australia	92,185	0	0	17,987	15	9	24,298	18	4	493,445	1	0	3,390,205	14	0			
3	New South Wales	252,757	0	0	9,722	7	5	98,120	14	9	1,297,261	6	11	2,707,868	10	6			
4	Victoria	162,981	13	10	1,601	2	7	13,290	19	2	440,249	14	4	5,274,231	19	9			
5	London Chartered, and Australian Chartered	49,608	0	0	7,201	19	7	14,897	11	1	461,963	18	5	2,156,934	15	6			
6	English, Scottish, and Australian Chartered	158,056	17	8	2,075	13	2	75,218	2	3	702,085	0	5	2,129,251	18	0			
7	National, of Australasia	169,834	3	10	799	16	8	39,608	16	11	1,017,394	6	2	3,322,734	14	11			
8	Commercial, of Australia (Limited)	181,542	7	8	1,257	16	6	10,009	7	10	1,139,477	0	7	4,071,885	8	11			
9	Commercial, of Australia (Limited)	63,629	18	5	1,257	16	6	2,241	17	1	290,519	12	10	4,547,800	11	5			
10	City of Melbourne (Limited)	17,060	12	3	58,071	1	7	225	17	10	297,646	9	3	2,133,874	7	0			
11	Federal, of Australia	1,369,995	1	4	111,001	3	4	278,188	2	7	7,541,508	3	2	1,270,181	17	9			
	Totals	£			£			£			£			£			35,631,426	4	6

No.	Banks.	Coin'd Gold and Silver, and other Coin'd Metals.			Gold and Silver in Bullion or Bars.			Landed Property.			Notes and Bills of other Banks.			Balances due from other Banks.			All Debts due to the Bank.*			Total Amount of Assets.					
		£ s. d.	£ s. d.	£ s. d.	£ s. d.	£ s. d.	£ s. d.	£ s. d.	£ s. d.	£ s. d.	£ s. d.	£ s. d.	£ s. d.	£ s. d.	£ s. d.	£ s. d.	£ s. d.	£ s. d.	£ s. d.						
1	Australasia	1,061,276	12	3	58,844	12	10	131,880	5	3	21,226	8	1	3,482	17	5	4,922,497	15	0	6,195,725	13	5			
2	Union of Australia	656,080	2	8	38,890	9	11	107,335	8	6	6,651	14	3	41,581	11	2	2,490,008	1	0	3,806,448	13	9			
3	New South Wales	965,279	6	7	46,428	15	3	60,138	3	6	4,363	16	11	53,031	19	10	2,049,895	12	9	3,137,687	6	2			
4	Victoria	578,538	4	1	43,584	15	4	293,629	0	8	29,735	5	5	4,235	15	11	4,094,239	0	2	5,631,778	5	6			
5	London Chartered, and Australian Chartered	317,218	18	0	11,417	5	5	137,574	8	5	10,036	17	7	4,235	15	11	2,403,588	10	5	2,884,071	15	9			
6	English, Scottish, and Australian Chartered	318,686	8	6	15,738	12	10	152,652	3	9	25,737	8	3	12,574	10	8	1,918,543	6	6	2,428,493	18	8			
7	National, of Australasia	311,805	8	6	15,329	15	3	144,963	2	1	13,907	11	7	46,925	9	10	3,405,232	6	11	3,698,572	11	9			
8	Commercial, of Australia	424,830	10	0	15,329	15	3	20,909	14	8	20,909	14	8	13,864	15	1	4,274,560	15	1	4,879,109	0	1			
9	Commercial, of Australia (Limited)	580,405	9	11	41,557	11	11	79,271	0	0	15,727	17	6	20,756	8	3	5,223,002	0	4	5,951,720	7	11			
10	City of Melbourne (Limited)	292,511	5	11	14,977	16	9	88,881	18	0	1,058	1	10	24,746	1	9	2,862,603	13	1	3,285,778	17	4			
11	Federal, of Australia	102,818	2	1	18,538	2	8	5,201	13	0	160,560	5	10	1,336,525	3	4	1,623,043	6	11			
	Totals	£			£			£			£			£			£			£			48,623,029	17	3

No.	Banks.	Amount of Capital Stock paid up.			Rate of last Dividend declared to Shareholders.			Amount of last Dividend declared.			Amount of Reserved Profits at the time of declaring such Dividend.		
		£ s. d.	£ s. d.	£ s. d.	Rate of last Dividend declared to Shareholders.	Rate of last Dividend declared to Shareholders.	Rate of last Dividend declared to Shareholders.	£ s. d.	£ s. d.	£ s. d.	£ s. d.	£ s. d.	
1	Australasia	1,600,000	0	0	15	per cent.	120,000	0	0	812,000	0	0	
2	Union of Australia	1,500,000	0	0	14	per cent.	105,000	0	0	1,102,387	14	0	
3	New South Wales	1,250,000	0	0	17	per cent.	105,980	5	6	872,835	0	0	
4	Victoria	500,000	0	0	10	per cent.	25,000	0	0	150,000	0	0	
5	London Chartered, and Australian Chartered	1,000,000	0	0	7	per cent.	35,000	0	0	184,253	17	5	
6	English, Scottish, and Australian Chartered	730,000	0	0	10	per cent.	36,000	0	0	220,000	0	0	
7	National, of Australasia	406,250	0	0	12	per cent.	24,375	0	0	172,500	0	0	
8	Commercial, of Australia	1,000,000	0	0	15	per cent.	75,000	0	0	680,044	9	5	
9	Commercial, of Australia (Limited)	521,615	0	0	12	per cent.	50,000	0	0	426,738	11	2	
10	City of Melbourne (Limited)	450,000	0	0	13	per cent.	28,125	0	0	230,739	2	5	
11	Federal, of Australia	400,000	0	0	8	per cent.	16,000	0	0	67,294	2	11	
	Totals	9,747,866	0	0	12-730	per cent. average	620,480	5	6	4,918,792	17	4	

* Including notes, bills of exchange, and all stock and funded debts of every description, except notes, bills, and balances due to the bank from other banks.

GOVERNMENT STATIST'S MONTHLY REPORT ON THE VITAL STATISTICS OF MELBOURNE AND SUBURBS, JUNE 1887.

(Area of District, exclusive of water, 163,942 acres.)

RETURN for the Month of June 1887, showing the estimated population, also the numbers of registered births and deaths, and excess of the former over the latter, in the Statistical District of Melbourne and Suburbs, embracing a radius of ten miles, and divided into twenty-five sub-districts.

Sub-districts.	Estimated Population.	Births—					Deaths.			Excess of Births over Deaths.*
		Including Twins and Illegitimate Children.			Cases of Twins.	Illegitimate Children.	Both sexes.	Males.	Females.	
		Both sexes.	Males.	Females.						
Melbourne—Bourke Ward ...	15,136	37	20	17	12	7	5	25
" Gipps Ward ...	8,406	8	3	5	...	3	11	7	4	-3
" Lonsdale Ward ...	3,003	6	6	...	-6
" La Trobe Ward ...	4,415	3	11	2	9	6	3	-6
" Albert Ward ...	7,284	8	16	2	16	3	3	2
" Smith Ward ...	14,642	37	20	17	...	2	21	12	9	16
" Victoria Ward ...	17,646	79	36	43	...	22	27	13	14	52
Hotham Town ...	19,633	82	36	46	...	10	20	9	11	62
Fitzroy City ...	30,295	91	48	43	4	6	41	19	22	50
Collingwood City ...	28,800	90	46	44	...	4	28	13	15	62
Richmond City ...	31,286	111	54	57	...	5	50	20	30	61
Brunswick Borough ...	11,110	50	30	20	14	8	6	36
Northcote Borough ...	2,865	7	2	5	5	2	3	2
Prahran City ...	32,606	101	57	44	...	2	51	30	21	50
South Melbourne City ...	36,922	99	59	40	...	3	49	28	21	50
Port Melbourne Borough ...	10,246	44	26	18	1	...	23	9	14	21
St. Kilda Borough ...	16,036	43	21	22	1	...	11	7	4	32
Brighton Town ...	6,165	17	8	9	5	4	1	12
Essendon Borough ...	5,976	14	7	7	...	1	5	2	3	9
Flemington and Kensington Borough	6,000	24	13	11	10	5	5	14
Hawthorn Town ...	10,477	42	22	20	2	...	17	9	8	25
Kew Borough ...	4,708	12	7	5	2	2	...	10
Footscray Town ...	10,000	47	19	28	2	2	8	5	3	39
Williamstown Town ...	12,200	44	27	17	2	1	12	6	6	32
Remainder of District (120,242 acres)	20,670	90	41	49	1	1	29	15	14	61
Hospitals, Asylums, &c. † ...	3,625	70	38	32	...	46	99	65	34	-29
Shipping in Hobson's Bay and River	1,478 ‡
Total ...	371,630	1,250	647	603	13	108	571	312	259	679
Daily average	41.67	21.57	20.10	.43	3.60	19.03	10.40	8.63	22.63

* In cases where the minus sign (-) is prefixed to any number, it implies that the deaths exceeded the births by that number.

† Including the Melbourne, Alfred, Women's, Children's, Homoeopathic, and Austin Hospitals, the Metropolitan and Yarra Bend Lunatic Asylums, the Immigrants' Home, and Benevolent Asylum.

‡ Census figures.

The births and deaths in Melbourne and suburbs, together with the mean temperature in the shade, and the mean atmospheric pressure, during the month of June of each of the ten years 1877-1886 were as follow:—

	Number of Births.	Number of Deaths.	Mean Temperature.	Mean Height of Barometer.
June 1877 ...	743	401	49.2°	30.212 inches.
" 1878 ...	656	361	46.5°	29.909 "
" 1879 ...	792	376	47.0°	30.054 "
" 1880 ...	823	381	50.1°	29.996 "
" 1881 ...	815	445	47.2°	29.939 "
" 1882 ...	856	469	48.0°	29.968 "
" 1883 ...	843	457	53.4°	29.991 "
" 1884 ...	939	511	50.2°	29.971 "
" 1885 ...	1,054	509	48.1°	30.048 "
" 1886 ...	1,194	579	49.1°	30.250 "
Mean of ten years ...	872	447	48.9°	30.034 "

The births of 1,250 children, viz., 647 boys and 603 girls, were registered in Melbourne and suburbs during the month of June. In the month of May 1,264 births were registered, or 14 more than in the month under review. The births were 378 above the average of the month during the previous ten years, but only 159 above that average, if allowance be made for the increase of population.

The deaths registered in June numbered 571, viz., 312 of males and 259 of females; the births thus exceeded the deaths by 679, or 119 per cent. The deaths were fewer than those in May by 95, but exceeded the average of June during the previous ten years by 124. If, however, allowance be made for the increase of population, they will be found to have exceeded that average by only 12.

To every 1,000 of the population of the district the proportion of births registered was 3.36, and of deaths registered 1.54.

The highest temperature in the shade recorded at Melbourne Observatory during the month was 65.0° on the 1st, and the lowest was 33.0° on the 27th. The mean temperature of the month (49.3°) was two-fifths of a degree above the average. The greatest range of the thermometer in any one day (20.7°) took place on the 1st, viz., from a maximum of 65.0° to a minimum of 44.3°. The least range (4.4°) was on the 13th, viz., from a maximum of 52.4° to a minimum of 48.0°. The mean daily range was 10.5°. The highest atmospheric pressure recorded was 30.449 inches on the 28th, and the lowest was 29.392 inches on the 21st. The mean atmospheric pressure (29.891 inches) was slightly below the average.

Rain fell on 19 days, the amount of rainfall being 3.04 inches. The average rainfall in June during the previous ten years was 1.83 inch, or rather more than 1½ inch below that in the month under notice.

Fog occurred on 9 days during the month.

Males contributed 55 per cent., and females 45 per cent., to the mortality of the month. Children under 5 years of age contributed 33 per cent. to that mortality, as against 30 per cent. in June 1886, 31 per cent. in June 1885, 32 per cent. in June 1884, 28 per cent. in June 1883, 35 per cent. in June 1882, 32 per cent. in June 1881, 30 per cent. in June 1880, 27 per cent. in June 1879, 20 per cent. in June 1878, and 38 per cent. in June 1877.

The number of persons of 75 years or upwards who died during the month was 34, viz., those of a male, of occupation unknown, aged 75, a male, described as a mangler, aged 77, a female, aged 77, and a female, aged 92, who died of heart disease; a gardener, aged 75, of congestion of the lungs; a female, aged 75, of enteritis; a male, of occupation unknown, aged 75, of cirrhosis of the liver; a fruiterer, aged 76, of dysentery; a gentleman, aged 77, of syncope; a tailor, aged 77, and a female, aged 78, of apoplexy; two females, aged 76 and 80 respectively, and a male confectioner, aged 84, of paralysis; a female, aged 76, a storeman and a female (an inmate of the Benevolent Asylum), each aged 87, of bronchitis; a fireman, aged 80, who hanged himself; a laborer (an inmate of the Benevolent Asylum), aged 80, who died of pneumonia; and a maltster and a female, each aged 76, a female, aged 76, a publican and 3 females, each aged 78, a female, aged 84, a gentleman, aged 85, 2 females, each aged 87, a laborer (a male patient in the Kow Lunatic Asylum), aged 88, a laborer (an inmate of the Benevolent Asylum), aged 89, a carriage builder, aged 92, and a painter; aged 96, of old age.

Thirty-seven deaths were ascribed to external causes during the month, of which 31 were set down to accident, 2 to homicide, and 4 to suicide. The following are the particulars of the accidental deaths:—A factory boy, aged 14, died of fracture of the skull, caused by an explosion in the drying-room of a hat factory in which he was working; a laborer, aged 24, was crushed to death by a road-roller; a laborer, aged 40, died of injuries to the head (how caused not known); a female, aged 62, of the effects of a fracture of the left leg, occasioned by a fall over some matting; a blacksmith, aged 64, of fracture of the spine, caused by falling down stairs; and a tailor, aged 67, of injuries received in a like manner. A surgeon, aged 39, died of fracture of the base of the skull, resulting from being thrown from his buggy in a collision; a plumber, aged 45, was killed by falling from a building; a laborer, aged 45, by earth falling on him; a laborer, aged 62, by falling into a clayhole whilst intoxicated; a stonemason, aged 61, died of injuries to the head, a piece of iron falling on him; a female, aged 33, and a brewer, aged 66, were killed by carts passing over them; a cigar-maker, aged 55, by a railway train passing over him; a clerk and a fireman, each aged 21, an engine-driver, aged 46, and a female, aged 53, were killed in the Windsor railway accident. A male and a female child, each aged 3, died from the effects of scalds; a market-gardener, aged 19, was poisoned by swallowing wheat grains impregnated with strychnine; an ironmonger, aged 27, by an overdose of laudanum taken accidentally; and a plumber, aged 33, by poisoning with lead. A laborer, aged 40, a male, of occupation unknown, aged 40, and a storekeeper, aged 65, were drowned in the River Yarra; a male infant, aged 4 days, a male infant, aged 1 month, and a male and a female infant, each aged 2 months, were overlain; and a male infant, aged 2 days, died of injury at birth in consequence of difficult and protracted labor. The homicidal deaths were those of a male infant, who was drowned soon after birth, and a hatter, aged 65, who died of injuries to the head, a verdict of wilful murder was brought in in each case. Of the suicidal deaths, a solicitor, aged 33, a laborer, aged 36, and a commercial traveller, aged 50, shot themselves; and a fireman, aged 80, hanged himself.

One hundred and three deaths, or 18 per cent. of the whole, took place in public institutions, viz.:—39 in the Melbourne Hospital, 8 in the Alfred Hospital, 6 in the Homœopathic Hospital, 3 in the Children's Hospital, 8 in the Women's Hospital, 9 in the Immigrants' Home, 12 in the Benevolent Asylum, 5 in the Yarra Bend Lunatic Asylum, 5 in the Metropolitan Lunatic Asylum, 4 in the Austin Hospital, 2 in the Melbourne Gaol, 1 in the Pentridge Stockade, and 1 in the Convent of the Little Sisters of the Poor.

The deaths of children under five years of age numbered 189, of which 93, or 49 per cent., were of males, and 96, or 51 per cent., were of females. Of those who died, 132 were under one year of age, 26 were between one and two, 11 were between two and three, 14 were between three and four, and 6 were between four and five.

The persons who died at a more advanced age than five years numbered 382. Of these, 219, or 57 per cent., were males, and 163, or 43 per cent., were females; 14 were between five and ten, 8 were between ten and fifteen, 21 were between fifteen and twenty, 36 were between twenty and twenty-five, 28 were between twenty-five and thirty, 19 were between thirty and thirty-five, 30 were between thirty-five and forty, 27 were between forty and forty-five, 33 were between forty-five and fifty, 26 were between fifty and fifty-five, 21 were between fifty-five and sixty, 27 were between sixty and sixty-five, 35 were between sixty-five and seventy, 23 were between seventy and seventy-five, 19 were between seventy-five and eighty, and 15 were upwards of eighty.

The following table shows the causes of death of persons of both sexes under and over five years of age, and the proportions per cent. of deaths from each cause in Melbourne and suburbs during the month under review:—

Classes.	Causes of Death.	Number of Deaths.				Total.	Proportions per cent.
		Males.		Females.			
		Under five years.	Over five years.	Under five years.	Over five years.		
I.	Specific febrile or zymotic diseases ...	8	14	6	10	38	6.66
II.	Parasitic diseases ...	1	1	2	.35
III.	Dietic diseases ...	5	4	1	7	12	2.10
IV.	Constitutional diseases	64	8	33	110	19.26
V.	Developmental diseases ...	11	7	13	11	42	7.36
VI.	Local diseases ...	47	101	51	97	296	51.84
VII.	Violence ...	6	26	2	3	37	6.48
VIII.	Ill-defined and not specified causes ...	15	2	15	2	34	5.95
	All causes ...	93	219	96	163	571	100.00

CLASS I.—SPECIFIC FEBRILE OR ZYMOTIC DISEASES.

Sub-class 1. *Miasmatic diseases.*—Whooping-cough, 4; diphtheria, 6; typhoid, enteric fever, 15.
 " 2. *Diarrhœal diseases.*—Cholera (simple), 1; diarrhœa, 4; dysentery, 2.
 " 5. *Veneral diseases.*—Syphilis, 1; stricture of urethra, 2.
 " 6. *Septic diseases.*—Pyæmia, septicæmia, 1; puerperal fever, 2.

CLASS II.—PARASITIC DISEASES.

Thrush, 1; hydatids of liver, 1.

CLASS III.—DIETIC DISEASES.

Want of breast-milk, 1; chronic alcoholism, 10; delirium tremens, 1.

CLASS IV.—CONSTITUTIONAL DISEASES.

Rheumatic fever, 3; rheumatism, 1; gout, 1; rickets, 1; cancer, malignant disease, 18; tabes mesenterica, 3; tubercular meningitis (acute hydrocephalus), 7; phthisis, 73; other forms of tuberculosis, scrofula, &c., 2; diabetes mellitus, 1.

CLASS V.—DEVELOPMENTAL DISEASES.

Premature-birth, 20; atelectasis, 1; cyanosis, 1; imperforate anus, 1; other congenital defects, 1; old age, 18, at the following ages:—69, 73, 73, 75, 75, 76, 78, 78, 78, 84, 85, 87, 87, 88, 89, 92, and 96.

CLASS VI.—LOCAL DISEASES.

Sub-class 1. *Diseases of the nervous system.*—Inflammation of brain or its membranes, 7; apoplexy, 11; softening of brain, 8; paralysis, 11; insanity (general paralysis of insane), 6; epilepsy, 4; convulsions, 18; paraplegia, 1; disease of brain (undefined), 12.

Sub-class 3. *Diseases of the circulatory system.*—Valvular disease, 10; syncope, 5; aneurism, 3; embolism, 2; disease of heart (undefined), 36.

" 4. *Diseases of the respiratory system.*—Laryngitis, 1; croup, 9; asthma, 1; bronchitis, 39; pneumonia, 27; pleurisy, 3; congestion of the lungs, 8; disease of lungs (undefined), 4.

" 5. *Diseases of the digestive system.*—Dentition, 5; hæmatemesis, 1; diseases of stomach, 8; enteritis, 4; ileus, obstruction of intestine, 4; hernia, 1; peritonitis, 2; cirrhosis of liver, 7; other diseases of liver, 10.

" 7. *Diseases of the urinary system.*—Nephritis, 2; Bright's disease, 15; uræmia, 1; diseases of prostate, 1.

" 8. *Diseases of the organs of generation.*—Ovarian disease, 1; diseases of uterus, 1.

" 9. *Diseases of parturition.*—Flooding, 1; other accidents of childbirth, 2.

" 11. *Diseases of the integumentary system.*—Cellulitis, 3; eczema, 1.

CLASS VII.—VIOLENCE.

Sub-class 1. *Accident or negligence.*—Fractures, contusions, 18; scald, 2; poison, 3 (with lead 1, with opium 1, with poisoned wheat 1); drowning, 3; suffocation, 4; injury at birth, 1.

" 2. *Homicide.*—Murder, 2.

" 3. *Suicide.*—Gunshot wounds, 3; hanging, 1.

CLASS VIII.—ILL-DEFINED AND NOT SPECIFIED CAUSES.

Debility, atrophy, inanition, 29; tumor, 2; sudden (cause unascertained), 2; not specified or ill-defined, 1.

In June, as compared with the previous month, deaths from specific febrile or zymotic diseases decreased from 83 to 38, those from constitutional diseases from 128 to 110, and those from local diseases from 317 to 296. Under the zymotic head, deaths from diphtheria fell from 10 to 6, those from typhoid fever from 40 to 15, and those from diarrhœal diseases from 21 to 7. Under the constitutional head, deaths from cancer fell from 29 to 18. Under the local head, deaths from throat and chest affections fell from 102 to 92. Only 5 deaths of child-bearing women occurred during the month, as against 16 in May. If these numbers be compared with the births registered during the same months, it will follow that 1 death of a mother took place to every 250 children born alive in June, as against 1 to every 79 such children in the previous month.

HENRY HEYLYN HAYTER,
Government Statist.

July 29, 1887.

2232

VICTORIA.—ARRIVALS BY SEA.

RETURN showing the Number of Persons who Arrived in the Colony of Victoria by Sea during the Month of June 1887.

Port of Arrival, &c.	Place of Departure.									General Total.	
	New South Wales.	Queensland.	South Australia.	Western Australia.	Tasmania.	New Zealand.	South Seas.	Total from the Neighboring Colonies.	The United Kingdom.		Foreign Ports.
Melbourne.—Adults	1,705	...	450	...	492	253	...	2,900	567	624	4,091
{ Males	627	...	156	...	246	119	...	1,148	241	84	1,473
{ Females	131	...	48	...	26	21	...	226	71	37	334
" Children, 12 to 1 year ...	99	...	46	...	17	25	...	187	88	34	309
{ Males	14	...	11	...	4	29	15	12	56
{ Females	5	...	3	...	1	9	12	...	21
Geelong.—Adults
{ Males
{ Females
" Children, 12 to 1 year
{ Males
{ Females
" Infants
{ Males
{ Females
Portland.—Adults	1	1	1
{ Males	1	1	1
{ Females
" Children, 12 to 1 year
{ Males
{ Females
Totals	2,581	...	716	...	786	418	...	4,501	994	791	6,286
Total { Adults	1,705	...	451	...	492	253	...	2,901	567	624	4,092
{ Males	627	...	157	...	246	119	...	1,149	241	84	1,474
{ Females	131	...	48	...	26	21	...	226	71	37	334
" Children, 12 to 1 year ...	99	...	46	...	17	25	...	187	88	34	309
{ Males	14	...	11	...	4	29	15	12	56
{ Females	5	...	3	...	1	9	12	...	21
Totals	2,581	...	716	...	786	418	...	4,501	994	791	6,286

Immigration Office, Melbourne, 28th July 1887.

ALEXR. WILSON,
Immigration Agent.

VICTORIA.—DEPARTURES BY SEA.

RETURN showing the Number of Persons who Departed from the Colony of Victoria by Sea during the Month of June 1887.

Port of Departure, &c.	Place of Destination.									General Total.	
	New South Wales.	Queensland.	South Australia.	Western Australia.	Tasmania.	New Zealand.	South Seas.	Total to the Neighboring Colonies.	The United Kingdom.		Foreign Ports.
Melbourne.—Adults	1,991	...	443	...	364	136	...	2,934	294	169	3,397
{ Males	656	...	243	...	121	53	...	1,073	115	89	1,227
{ Females	116	...	21	...	16	5	...	158	19	13	190
" Children, 12 to 1 year ...	109	...	14	...	25	148	26	20	194
{ Males	20	20	6	...	26
{ Females	10	1	...	11	4	...	15
Geelong.—Adults
{ Males
{ Females
" Children, 12 to 1 year
{ Males
{ Females
" Infants
{ Males
{ Females
Portland.—Adults
{ Males
{ Females
" Children, 12 to 1 year
{ Males
{ Females
" Infants
{ Males
{ Females
Totals	2,902	...	721	...	526	195	...	4,344	464	241	5,049
Total { Adults	1,991	...	443	...	364	136	...	2,934	294	169	3,397
{ Males	656	...	243	...	121	53	...	1,073	115	89	1,227
{ Females	116	...	21	...	16	5	...	158	19	13	190
" Children, 12 to 1 year ...	109	...	14	...	25	148	26	20	194
{ Males	20	20	6	...	26
{ Females	10	1	...	11	4	...	15
Totals	2,902	...	721	...	526	195	...	4,344	464	241	5,049

Immigration Office, Melbourne, 28th July 1887.

ALEXR. WILSON,
Immigration Agent.

CONTRACTS ACCEPTED.—(Series 1886-87.)

Serial No.	Purpose, No. of Tenders, and Particulars of Contract.	Amount.	Name for Approval.	Charged against Vote or Fund.	Authorized according to Regulations on the date stated.
3035	WORKS— (4)—Removal of portable building from Black Dog Creek to Springdale, weatherboarding, painting, &c.	£ s. d. 123 10 0	O. Smith ¹ ...	71/15/1, State School Buildings	} John Nimmo. 28.7.87.
3036	Extra works on contract 2667 of 1886-87: Construction of 2-gun battery, Victorian Defences, Warrnambool	182 10 0	72/1, Defence Works	

¹ Fulfilled previous contracts satisfactorily.

Melbourne, 29th July 1887.

ORDER IN COUNCIL.—(Series 1886-87.)

Serial No.	Purpose and Particulars.	Amount.	Name for Approval.	Charged against Vote or Fund.	Authority.
3037	WORKS—Approved by the Governor in Council that the undermentioned service be performed without tenders being advertised for same:—Towards the construction of roads in territory recently annexed on the eastern boundary by the Shire Council of Tambo	£ s. d. 1,917 14 6	73/118	Approved by the Governor in Council, 18th July 1887.—Rob. Wadsworth, Clerk of the Executive Council.

Melbourne, 29th July 1887.

CONTRACTS ACCEPTED.—(Series 1887-88.)

Serial No.	Purpose, No. of Tenders, and Particulars of Contract.	Amount.	Name for Approval.	Charged against Vote or Fund.	Authorized according to Regulations on the date stated.																	
1100	PORTS AND HARBORS— (2)—Cliffy Island.—For making periodical calls at lighthouse station with stores and despatches, from 1st July 1887 to 30th June 1888, at per call, £4 5s.	£ s. d. 25 10 0	Queenscliffe Steam Boat Coy. Ltd. ¹	Incidentals, &c., 1887-88	} W. F. Walker. 26.7.87.																	
1101	(2)—Wilson's Promontory.—For making periodical calls at lighthouse station with stores and despatches, from 1st July 1887 to 30th June 1888, at per call, £2 10s.	5 0 0	Queenscliffe Steam Boat Coy. Ltd. ¹	Maintenance of Coast Lights, 1887-88																		
1102	RAILWAYS— (12)—Construction of railway line, Inglewood to Dunolly	59,055 8 10	McAllister, Stansmore, and Co.	Loan 845, Item 1, Act 821	} P. P. Labertouche, by order of the Railways Commissioners. 27.7.87.																	
1103	(8)—Erection of goods shed and platform at Miram Piram	456 7 0	Mather and Bryan...	Ditto																		
1104	(12)—Manufacture and supply of 200 chock-blocks	178 10 0	Quayle and Williams	Votes and Loans as required																		
1105	(1)—Supply of patent enamelled iron printed tablets	317 7 11	McLean Bros. and Rigg	Ditto																		
1106	(3)—Manufacture and supply of 12 double bogie brake-vans	6,636 16 0	G. F. Pickles and Sons	Act 879																		
1107	(2)—Manufacture and supply of crossings ...	145 10 0	M. Ferguson ...	Loan 845, Item 1, Act 821	} John Nimmo. 27.7.87.																	
1108	WATER SUPPLY—(6)—Manufacture and supply of sluice-valves (190), 3 inch to 18 inch, viz. :— <table style="margin-left: 20px;"> <tr><td>3 inch, at</td><td>£ s. d.</td><td></td></tr> <tr><td>4 " "</td><td>1 14 6</td><td>each (50)</td></tr> <tr><td>6 " "</td><td>2 1 6</td><td>" (100)</td></tr> <tr><td>6 " "</td><td>3 10 0</td><td>" (25)</td></tr> <tr><td>12 " "</td><td>10 12 0</td><td>" (10)</td></tr> <tr><td>18 " "</td><td>43 2 0</td><td>" (5)</td></tr> </table>	3 inch, at	£ s. d.			4 " "	1 14 6	each (50)	6 " "	2 1 6	" (100)	6 " "	3 10 0	" (25)	12 " "	10 12 0	" (10)	18 " "	43 2 0	" (5)	Rates ...	John Danks and Son ¹
3 inch, at	£ s. d.																					
4 " "	1 14 6	each (50)																				
6 " "	2 1 6	" (100)																				
6 " "	3 10 0	" (25)																				
12 " "	10 12 0	" (10)																				
18 " "	43 2 0	" (5)																				

¹ Fulfilled previous contracts satisfactorily.

Corrigendum.—Contracts 2858 and 2859 of 1886-87, Langlands' Foundry Company Ltd. and McNeil and Bath, to be charged against Loan Act No. 845, in lieu of Loan Act No. 805, *vide Gazette* of 13th May 1887, p. 1273.

Melbourne, 29th July 1887.

ORDER IN COUNCIL.—(Series 1887-88.)

Serial No.	Purpose and Particulars.	Amount.	Name for Approval.	Charged against Vote or Fund.	Authority.
1109	POST OFFICE—For the purchase, without advertising for tenders, for the electric light installation at the General Post Office, of one dynamo machine	£ s. d. 400 0 0	Australian Electric Light Co. Limited	Vote to be taken for Fuel, Light, and Water, 1887-88	Approved by the Governor in Council, 18th July 1887.—Rob. Wadsworth, Clerk of the Executive Council.

Melbourne, 29th July 1887.

July 29, 1887.

2234

EXAMINATIONS FOR MINING ENGINE-DRIVERS.

THE Board of Examiners for Mining Engine-drivers will hold Examinations as under:—

Daylesford, 1st August 1887.
Beechworth, 5th August 1887.
Walhalla, 10th and 11th August 1887.
Bairnsdale, 15th August 1887.
Melbourne, 19th August 1887.

W. H. CLEGG,
Secretary to the Board of Examiners.

Mining Department,
Melbourne, 29th June 1887.

"The Irrigation Act 1886."

EXAMINATION OF ENGINEERS FOR CERTIFICATES.

THE Board of Examiners of Engineers of Water Supply appointed under the provisions of section 64 of *The Irrigation Act 1886*, hereby give notice that an examination will be held of candidates for certificates, commencing on Monday the twelfth day of September 1887, at Ten o'clock a.m.

All applications from intending candidates must be in the hands of the Secretary to the Board not later than Saturday the 20th day of August next.

By order,

JAMES McLUCKIE,
Secretary to the Board.

Department of Victorian Water Supply,
Melbourne, 7th July 1887.

GOLD MINING LEASES AND A MINERAL LEASE
TO BE SURRENDERED.

MARYBOROUGH DISTRICT—INGLEWOOD DIVISION.—
No. 2744, dated 19th May 1885; R. H. Arthur and another; 11a. 2r. 37p.; Inglewood.
No. 2784, dated 17th May 1886; St. Clair Q. M. Co. No. Liability; 11a. 0r. 14p.; Vulcan Reef.

Mineral Lease.

CASTLEMAINE DISTRICT—ST. ANDREW'S DIVISION.
No. 257, dated 8th July 1872; J. Latham; 638a. 1r. 4p.; Kilcunda.
A new lease, No. 780, has been issued in lieu of the above lease.

C. W. LANGTREE,
Secretary for Mines.

Office of Mines,
Melbourne, 27th July 1887.

APPLICATION FOR A GOLD MINING LEASE
REFUSED.

IT is hereby notified that the undermentioned application for a Lease of Auriferous Crown lands has been refused:—

MARYBOROUGH DISTRICT—AVOCA DIVISION.

Application No. 317, for lease 2891; T. Procter; 10 acres; Homebush.

NOTE.—The notice of intention to grant a lease on the above application, which appeared in the *Government Gazette* of the 25th February 1887, page 578, is hereby cancelled.

C. W. LANGTREE,
Secretary for Mines.

Office of Mines,
Melbourne, 28th July 1887.

GOLD MINING LEASES DECLARED VOID.

IT is hereby notified that the undermentioned Leases have been declared void.

District.	Division.	No. of Lease.	Date of Lease.	Lessees.	Area.			Locality.
					A.	R.	P.	
Gippsland	Stringer's Creek	619	9th April 1883	J. N. Jacomb	6	2	34	Walhalla
Sandhurst	Sandhurst	888	25th April 1887	F. C. Tricks	30	0	0	Adelaide Gully Native Gully Creek
"	"	5453	12th April 1886	J. G. Weddell	4	1	14	
"	"	5577	18th April 1887	J. G. Weddell	29	0	4	

Office of Mines,
Melbourne, 27th July 1887.

C. W. LANGTREE,
Secretary for Mines.

A GOLD MINING LEASE CANCELLED.

IT is hereby notified that the undermentioned Lease has been cancelled.

District.	Division.	No. of Lease.	Date of Lease.	Lessee.	Area.			Locality.
					A.	R.	P.	
Beechworth	Beechworth	2443	5th April 1887	J. D. Law	34	1	10	Three Mile Creek

Office of Mines,
Melbourne, 26th July 1887.

C. W. LANGTREE,
Secretary for Mines.

MINING LEASES, ETC.

THE undermentioned Mining Leases, &c., with the lessees' names, extent of ground leased, and annual rent reserved, have been recently issued, and are now awaiting execution by the respective lessees. Any lease not executed within the period prescribed by the regulations under which the application for such lease shall have been made will be liable to forfeiture.

District.	Division.	No. of Lease or License.	Date of Lease or License.	Term (No. of Years).	Lessee or Licensee.	Area.			Annual Rent.	Fee.	Payable to Receiver at—
						A.	R.	P.			
Gold Mining Leases.											
Gippsland	Mitchell River	900	18.7.87	15	G. Anderson	7	3	34	1 19 10	1	Melbourne
"	"	904	4.7.87	15	H. P. Keogh	8	2	19	2 3 2	1	"
"	"	905	18.7.87	15	J. M. Matheson	7	2	9	1 17 10	1	"
Maryborough	Maryborough	2914	18.7.87	15	A. Lowenstein	65	0	21	16 5 8	1	Maryborough
"	Inglewood	2929	18.7.87	15	W. Richmond	14	2	27	3 13 6	1	Inglewood
Sandhurst	Sandhurst	5620	18.7.87	15	G. Hibberd	12	0	29	3 1 0	1	Sandhurst
"	Rushworth	5605	18.7.87	15	J. G. Cracknell and H. Southam	10	0	23	2 10 10	1	Rushworth
"	"	5608	18.7.87	15	M. Pope and D. W. Welch	5	0	28	1 6 0	1	"
Mineral Lease.											
Castlemaine	St. Andrew's	780	7.7.87	15	Western Port Coal Mining Co. Limited	638	1	4	7 19 8	1	Melbourne
Leases under "The Mining on Private Property Act 1884."											
Ballaarat	Blackwood	628	21.3.87	15	W. Avery	32	0	29	4 0 0	1	Trentham
Maryborough	Maryborough	683	13.6.87	15	F. Thomsen	81	3	7	4 0 0	1	Maryborough

Office of Mines,
Melbourne, 27th July 1887.

¹ Issued in lieu of No. 257, surrendered, Fine £1.

D. GILLIES,
Minister of Mines.

IN pursuance of the Act of Parliament 29 Victoria No. 291, section 41, it is hereby notified that, after the expiration of one month from the date hereof, it is intended to grant Leases of the portions of ground mentioned, subject to such excisions, modifications, and reservations as may be necessary.

Department of Mines and Water Supply,
Melbourne, 29th July 1887.

D. GILLIES,
Minister of Mines.

Mining District.	No. of Application.	Names of Applicants, and style under which it is intended that the business shall be carried on.	No. of Lease.	Approximate Area of Ground intended to be leased.			Amount of Money proposed to be invested, and in what manner the land is to be worked.	Minimum number of men to be employed when commencing operations, also subsequently when in full work.	Precise locality and time of commencing operations.	Term of Lease and General Remarks, showing excision to be made from area applied for, &c.
				A.	B.	P.				
Maryborough	518	T. Phillips. "Daly Lead G. M. Co."	2064	7	1	15	£10,000. Manual labor and machinery	First six months two men, subsequently four men	Daly Lead. On grant of lease	15 years.
"	524	C. R. Allpress. "North Pioneer Gold Mining Company"	2065	9	1	36	£7,000. Manual labor and machinery	First six months two men, subsequently five men	Lane's Reef. On grant of lease	15 years.
"	525	C. Allpress. "Pioneer Gold Mining Company"	2066	8	1	2	£6,000. Manual labor and machinery	First six months two men, subsequently four men	Lane's Reef. On grant of lease	15 years.
"	526	J. T. Procter. "South Pioneer Gold Mining Company"	2067	9	3	35	£6,000. Manual labor and machinery	First six months two men, subsequently five men	Lane's Reef. On grant of lease	15 years.
Sandhurst	264	W. F. Siler and another	5056	3	0	17	£1,000. Manual labor, machinery, &c.	Two men	Parish of Huntly. Now at work	15 years.
Beechworth	42	F. Bolton	2497	13	2	20	£4,000. Shafts and tunnels	First six months two men, subsequently seven men	Madlock. On grant of lease	15 years. Excising the overlap on the cemetery reserve

NOTE.—The notice of intention to grant Lease No. 808, Gippsland, which was published in the Government Gazette of the 20th May 1887, p. 1383, is hereby cancelled.

AVOCA WATER TRUST.—REGULATION.

THE Governor in Council has approved of the subjoined Regulation, made by the Avoca Water Trust in accordance with the provisions of *The Victorian Water Conservation Act 1887*, No. 716.

REGULATION No. 3.

IN pursuance of the powers conferred by *The Victorian Water Conservation Act 1887*, the Chairman and Commissioners of the Avoca Water Trust make the Regulation following, that is to say:—

- All waters supplied from the works of the Trust for the irrigation of land shall be paid for by measure. All measurements of water shall be by gauges of form and pattern approved by the Trust, and fixed under the direction and to the satisfaction of the officer appointed by the Trust for that purpose. The registration of the quantities of water delivered shall be made by the Trust's officers.
- No irrigation outlet or other outlet from any of the Trust's channels or works shall be constructed until the occupier of the land to be supplied from such outlet has entered into an agreement with the Trust for the purchase of water, and has received authority in writing from the Trust to construct such outlet.
- Every outlet for the supply of water for irrigation shall be constructed under the supervision and to the satisfaction of the Trust, or of its duly authorized officer, and shall have a proper gauge fixed therein to indicate the quantity of water passing through such outlet.
- One outlet only will be allowed for each property having a frontage not exceeding a mile, measured in a straight line to any channel, and one additional outlet for each additional mile or fraction thereof. Before constructing any outlet, the owner of the land to be supplied therefrom shall give notice to the Trust's superintending officer, and receive his authority in writing to construct such outlet.
- No person shall construct any outlet from the works of the Trust without its written authority, or otherwise than under the supervision and to the satisfaction of its authorized officer. And any person who shall construct any such outlet without the authority of the Trust, or without the supervision of its authorized officer, shall be deemed to have committed a breach of this regulation, and shall be liable to a penalty of Five pounds for every such breach.
- The rate or price to be paid for water delivered from the works of the Trust shall be Fourpence (4d.) per 1,000 cubic feet if taken by pumping or other machinery, and Sixpence (6d.) per 1,000 cubic feet when taken by gravitation; one inch on an acre shall be deemed to be 4,000 cubic feet of water measured by the gauge.
- The Trust may cause a meter or gauge to be affixed in any case where they may consider it necessary. Such meter or gauge to be provided and fixed at the expense of the consumer, and the water supplied to be charged for by measurement at the aforesaid rate.
- All persons agreeing to take water from the works of the Trust shall take delivery thereof through their respective outlets at such times, in such order, and in such manner as the Trust shall direct. No person shall be supplied with a lesser quantity of water than is equal to the value of Four pounds (£4). And the delivery of water shall be continued on Sundays as well as on ordinary working days.
- Every person agreeing to take water from the works of the Trust shall receive notification of the dates and quantities in which it will be delivered to him.
- The outlets for the delivery of water shall be opened only by the authorized officers of the Trust, and no person other than such officers shall, under any circumstances, open any such outlet, or otherwise do any act that may permit of the escape of water from the channels or works.
- Any person who, not being a duly authorized officer of the Trust, shall open any irrigation outlets, or do any act that may cause the escape of water from the Trust's channels or works, shall be guilty of a breach of this regulation, and shall be liable to a penalty of Five pounds for every such breach.
- No person shall injure or damage any of the works of the Trust, or shall defile the water contained therein. And any person who shall injure or damage such works, or any part thereof, or waste or defile the water contained therein, shall be deemed to be guilty of a breach of this regulation, and shall be liable to a penalty of Five pounds for every such breach.
- In the event of the Trust being unable, from failure of the works or from any other cause, to deliver or supply water to persons whom it shall have agreed to supply, such persons shall be entitled to a rebate of the price agreed to be paid for such water. But the Trust shall not be answerable for any damage which has been sustained by any person by reason of such non-delivery.
- The foregoing regulations shall not apply to gardens of less than five acres in extent.

Made and adopted by the Commissioners of the Avoca Water Trust on the thirteenth day of June One thousand eight hundred and eighty-seven.

In witness whereof the common seal of the said Commissioners was affixed hereto, in the presence of—

GEO. E. BOURCHIER,
Chairman.
(L.S.) M. G. CROKER,
Secretary.

Trust Office, Charlton, 13th June 1887.

Approved by the Governor in Council
the 18th July 1887.
ROB. WADSWORTH,
Clerk of the Executive Council.

NOTICE TO MARINERS.—QUEENSLAND.

THE following Notice to Mariners, which has been received from the Portmaster, Brisbane, is published for general information.

W. F. WALKER,
Commissioner of Trade and Customs.
Department of Trade and Customs,
Melbourne, 25th July 1887.

[No. 16 of 1887.]

SOUTH ENTRANCE TO MORETON BAY.

NOTICE is hereby given that, by keeping the white beacon on the north shore of Amity Point in line with the foot of the rise of the high land at the back, a depth of 13 feet can now be carried across the bar at low-water springs.

G. P. HEATH, Commander R.N.,
Portmaster.
Department of Ports and Harbors,
Brisbane, 11th July 1887.

BONDED WAREHOUSE.

IT is hereby notified for general information that the Governor in Council has granted permission to Messrs. H. P. Gregory and Company to use their premises situated in Bourke street, Melbourne, as a private warehouse for the bonding therein of machinery.

W. F. WALKER,
Commissioner of Trade and Customs.
Department of Trade and Customs,
Melbourne, 27th July 1887.

DRAWBACK REGULATIONS.

IT is hereby notified for general information that the Governor in Council has approved of the undermentioned additions to Schedule 1 of the Drawback Regulations. To take effect from the 1st July 1887:—

Paints, mixed ready for use, manufactured in Victoria from materials upon which the full duty has been paid on importation; provided that the proportion of oil used in the manufacture of such paint be not less than 33 per cent.—2s. per cwt.

Varnish manufactured in Victoria from materials upon which the full duty has been paid on importation; provided that the proportion of oil used in the manufacture of such varnish be not less than 33 per cent.—2d. per gallon.

W. F. WALKER,
Commissioner of Trade and Customs.
Department of Trade and Customs,
Melbourne, 27th July 1887.

POLLING-PLACES FOR MUNICIPAL ELECTIONS.

IN pursuance of the provisions of *The Local Government Act Amendment Act 1883* (No. 786, sec. 12), the Governor in Council has appointed the undermentioned places to be Polling-places for the respective shires as hereunder set forth, viz.:—

THE SHIRE OF ALBERTON.

East Riding.

John Wills' House	Callignee,
Greenwell's Store	Carrajung,
Shield's House	Stradbroke,

in addition to previous appointments.

THE SHIRE OF COBURG.

East Riding.

The Shire Hall	Coburg.
----------------	-----	-----	---------

West Riding.

Public Hall	Coburg.
-------------	-----	-----	---------

North Riding.

Large Room behind the Public Hall, Coburg,
in lieu of previous appointments.

THE SHIRE OF GORDON.

East Riding.

Watson's Hall	Pyramid,
---------------	-----	-----	----------

in lieu of State School.

West Riding.

State School	Barrapoot,
--------------	-----	-----	------------

in lieu of Russell's Hotel.

Central Riding.

State School	North Mysia,
--------------	-----	-----	--------------

in addition to previous appointments.

THE SHIRE OF PRESTON.

Central Riding.

The Foresters' Hall	High street, Preston
---------------------	-----	-----	----------------------

West Riding.

Bradford Hall	High street, Preston.
---------------	-----	-----	-----------------------

East Riding.

Messrs. Powell and McKenzie's	Plenty Road,
-------------------------------	-----	-----	--------------

in lieu of previous appointments.

JOHN NIMMO,
Commissioner of Public Works.
Department of Public Works,
Melbourne, 25th July 1887.

GRANT OF ONE HUNDRED AND FIFTY POUNDS (£150) FOR INVENTION OF MACHINERY FOR THRASHING PEASE.

A SUM not exceeding One hundred and fifty pounds may be paid to any person or company who shall, in the opinion of the Minister of Agriculture, produce a machine capable of thrashing within twelve hours eight hundred bushels of pease without injury thereto.

2. The reward shall be paid only to the inventor, or his agent, of such machine as shall most cheaply, efficiently, and rapidly perform the work required, and within the time aforesaid.

3. Persons intending to compete for the reward must give notice in writing of their intention to the Secretary for Agriculture, Melbourne, not later than the 24th November next.

4. One or more trials of the machines shall be made at such place or places and at such times as the Minister may direct.

5. All costs and expenses of forwarding, attendance, and working the machines at the times to be appointed shall be paid by the persons entering the machines for competition.

6. The Minister may appoint three or more judges to report upon the merits of the competing machines, and a decision of a majority of such judges shall be final.

7. The judges may recommend payment of an amount or amounts the total of which shall not exceed One hundred and fifty pounds (£150) to the inventor or inventors, or his or their agent or agents, of the successful machine or machines, such amounts to be apportioned to the value to the colony of the said invention or inventions.

JNO. L. DOW,
Minister of Agriculture.
Melbourne, 19th July 1887.

"THE PUBLIC HEALTH AMENDMENT STATUTE 1883," SECTION 127.

THE Governor, with the advice of the Executive Council, has, by Order made on the 25th day of July 1887, directed that the Order in Council made on the 13th day of April 1886, under the provisions of the 127th section of *The Public Health Amendment Statute 1883*, be amended so far as it relates to the extension of sections 128, 129, 130, and 131 of the said Statute to the Township of Tallangatta, and that, in lieu thereof, the provisions of the said sections 128, 129, 130, and 131 be extended to that portion of the Shire of Towong described hereunder, that is to say:

Commencing at the junction of Tallangatta Creek with the River Mitta Mitta; thence up the Tallangatta Creek to a point north of the north-west angle of allotment 2a, section 1, parish of Wagra; thence south to the northern boundary of allotment 2, section 4, parish of Wagra; thence west to the River Mitta Mitta; and thence by that river to the point of commencement.

ALFRED DEAKIN,
Chief Secretary.

Chief Secretary's Office,
Melbourne, 25th July 1887.

REGULATIONS UNDER "THE AGRICULTURAL COLLEGES ACTS 1884 AND 1885" FOR THE ELECTION OF A MEMBER TO FILL A CASUAL VACANCY IN THE COUNCIL OF AGRICULTURAL EDUCATION.

At the Executive Council Chamber, Melbourne, the twenty-fifth day of July 1887.

PRESENT:

His Excellency the Governor.

Mr. Gillies	Mr. Nimmo
Mr. Deakin	Mr. Bell
Mr. Wrixon	Mr. Davies.
Mr. Pearson	

WHEREAS by section 11 of "*The Agricultural Colleges Act 1884*" it is provided that the election of members of the Council of Agricultural Education to fill any casual vacancies shall be conducted under regulations to be made by the Governor in Council: And whereas a vacancy in the said Council has been occasioned by the death of Mr. James Baird: Now therefore His Excellency the Governor, by and with the advice of the Executive Council, doth hereby, in exercise of the powers conferred by the above-recited Act, and of every other power enabling him in that behalf, order as follows (that is to say):—

1. The election shall take place on the first day of September 1887.

2. The notice concerning nomination and election, the nomination, return and poll delivery of voting paper, appointment of scrutineers, counting of number of votes, casting vote, keeping of voting papers, form of nomination paper, and form of voting paper shall be in accordance with the regulations and forms under "*The Agricultural Colleges Acts 1884 and 1885*" for regulating the election of members of the Council of Agricultural Education, approved by the Governor in Council on the thirtieth day of March 1886.

And the Honorable John Lamont Dow, Her Majesty's Minister of Agriculture for Victoria, shall give the necessary directions herein accordingly.

ROB. WADSWORTH,
Clerk of the Executive Council.

APPROACHING LAND SALES.

SALES of Crown Lands in Fee-simple to be held at the under-mentioned places and dates, viz.:-

	No. of Gazette.		No. of Gazette.
Ararat— Tuesday, 23 August *64, 71		Maryborough— Thursday, 18 August	64
Beechworth— Wednesday, 24 August	67	Melbourne— Tuesday, 2 August ... Tuesday, 9 August ...	60 61
Casterton— Tuesday, 6 September	71	Nhill— Thursday, 11 August	61
Colac— Wednesday, 17 August	64	Rochester— Thursday, 25 August	67
Edenhope— Wednesday, 31 August	71	Rutherglen— Thursday, 25 August	67
Echuca— Wednesday, 24 August	67	Seymour— Tuesday, 23 August...	67
Geelong— Tuesday, 30 August...	71	Smythesdale— Wednesday, 24 August	67
Hamilton— Tuesday, 30 August ..	71	Stawell— Friday, 12 August ...	61
Horsham— Tuesday, 9 August ...	61	Traralgon— Thursday, 4 August...	60
Kerang— Tuesday, 30 August...	71	Wangaratta— Tuesday, 23 August...	67

* Detailed particulars published in this number of *Gazette*.

Lands and Survey Office, Melbourne.

SALES (Nos. 6553, 6554, 6555, 6556, AND 6557) OF CROWN LANDS IN FEE-SIMPLE.

HIS Excellency the Governor, with the advice of the Executive Council, has been pleased to direct that sales by auction of the undermentioned Crown Lands be held at the times and places stated hereunder, and that such lands be offered for sale in the lots hereinafter specified, and at the upset price fixed to each lot respectively.

The lands will be sold in fee-simple, and subject to the covenants, conditions, exceptions, and regulations directed by the Governor in Council by an Order in Council dated the 17th day of March 1885, and published in the *Government Gazette* of the 20th March 1885, page 817.

A deposit of one-fourth the price at which each lot is sold must be paid by the purchaser at the time of sale, and all such payments shall be made only in gold, silver, or bank notes, or cheques approved of by the receiver and paymaster, and the residue of such price will be payable in twelve (12) equal instalments on the last day of each successive period of three (3) months from the time of sale, or, if the purchaser choose, at any earlier time or times, being one of such last days of any of the periods of three (3) months stated above; such residue of payment will bear interest at the rate of six (6) per centum per annum, to be computed from the time of sale to the time of payment of such residue or instalment of such residue.

The Governor in Council may, if he think fit, register the transfer of the interest of any purchaser of an allotment sold by public auction prior to the final payment of the purchase-money being made. The fee for such registration shall be One pound eleven shillings and sixpence.

JNO. L. DOW,

Commissioner of Crown Lands and Survey.

Office of Lands and Survey,
Melbourne, 27th July 1887.

CASTERTON.—Sale (No. 6553) at ELEVEN o'clock a.m. on TUESDAY the 6th SEPTEMBER 1887, at the AUCTION ROOMS of Messrs. CUSSEN AND INGPEN, Casterton. To be conducted by the LAND OFFICER.

TOWN LOTS.

CASTERTON, PARISH OF CASTERTON, COUNTY OF FOLLETT.
In the township of Casterton.

Upset price 14*l.* per lot.—Charge for survey 1*l.*
Lot 1. Area 2r. 29p., suburban allotment 33.

Upset price 11*l.* 10*s.* per lot.—Charge for survey 1*l.*
Lot 2. Area 2r. 118-10p., suburban allotment 42.

Upset price 15*l.* per lot.—Charge for survey 1*l.*
Lot 3. Area 3r. 05-10p., suburban allotment 43.

Upset price 5*l.* per lot.—Charge for survey 1*l.* 19*s.* 3*d.*
Lot 4. Area 1r. 39p., suburban allotment 32b.

SANDFORD, PARISH OF SANDFORD, COUNTY OF NORMANBY.

At the site of the improvements of Mr. Charles McGarry.

Upset price 30*l.* per acre.—Charge for survey 1*l.* 19*s.* 3*d.*
Lot 5. Area 1a., allotment 39. Valuation 117*l.* 15*s.*

At the site of the improvements of Mr. Andrew Little.

Upset price 30*l.* per acre.—Charge for survey 1*l.* 1*s.* 10*d.*
Lot 6. Area 2r., allotment 33*d.* Valuation 50*l.*

At the site of the improvements of Mr. James Anderson, sen.

Upset price 30*l.* per acre.—Charge for survey 1*l.* 1*s.* 10*d.*
Lot 7. Area 2r., allotment 38. Valuation 50*l.*

COUNTRY LOTS.

PARISH OF KALADDBRO, COUNTY OF FOLLETT.

Adjoining the holdings of Messrs. William Moles and Wm. H. Gray and Edith J. McCallum.

Upset price 2*l.* per acre.—Charge for survey 6*l.* 13*s.*
Lot 8. Area 93a. 0r. 7p., allotment 16b.

PARISH OF WERRIKOO, COUNTY OF FOLLETT.

Situate between the holdings of Messrs. Hugh and A. C. McPherson, A. H. Brown, and H. Schleter.

Upset price 1*l.* 5*s.* per acre.—Charge for survey 1*l.* 5*s.*
Lot 9. Area 26a. 3r. 9p., allotment 3A.

EDENHOPE.—Sale (No. 6554) at TWO o'clock p.m. on WEDNESDAY the 31st AUGUST 1887, at the COURT HOUSE, Edenhope. To be conducted by E. J. NUZUM, Esq. Auctioneer: Mr. JAMES DAVIDSON.

TOWN LOTS.

EDENHOPE, PARISH OF EDENHOPE, COUNTY OF LOWAN.
In the township.

Upset price 8*l.* per acre.—Charge for survey 1*l.*
Lot 1. Area 2r., allotment 2, section 25.
Lot 2. Area 2r., allotment 3, section 25.
Lot 3. Area 2r., allotment 6, section 25.
Lot 4. Area 2r., allotment 1, section 13A.
Lot 5. Area 2r., allotment 2, section 13A.
Lot 6. Area 2r., allotment 3, section 13A.
Lot 7. Area 2r., allotment 3, section 15.
Lot 8. Area 2r., allotment 4, section 15.
Lot 9. Area 2r., allotment 5, section 15.
Lot 10. Area 2r., allotment 6, section 15.
Lot 11. Area 2r., allotment 7, section 15.
Lot 12. Area 2r., allotment 8, section 15.
Lot 13. Area 2r., allotment 9, section 15.
Lot 14. Area 2r., allotment 10, section 15.
Lot 15. Area 1r. 29p., allotment 1, section 16.
Lot 16. Area 2r., allotment 2, section 16.
Lot 17. Area 2r., allotment 3, section 16.

MINIMAY, PARISH OF MINIMAY, COUNTY OF LOWAN.

In the township.

Upset price 10*l.* per acre.—Charge for survey 1*l.*
Lot 18. Area 2r. 11p., allotment 2, section 2.
Lot 19. Area 2r. 11p., allotment 3, section 2.

SPECIAL AND COUNTRY LOTS.

PARISH OF KARNAK, COUNTY OF LOWAN.

The selection of Mr. Richard Mitchell.

Upset price 1*l.* per acre.—Charge for survey 4*l.* 5*s.*
Lot 20. Area 20a. 0r. 3p., allotment 29. Valuation 265*l.*

PARISH OF MOOREE, COUNTY OF DUNDAS.

On Morton's Creek, adjoining the holding of Mr. Joseph Flynn.

Upset price 1*l.* per acre.—Charge for survey 5*l.* 1*s.*
Lot 21. Area 100a. 3r. 8p., allotment 4E.

PARISH OF DING-A-DING, COUNTY OF LOWAN.

Adjoining the selection of Mr. John McLaughlin.

Upset price 1*l.* 10*s.* per acre.—Charge for survey 1*l.* 18*s.*
Lot 22. Area 37a. 1r. 32p., allotment 29A.

PARISH OF WOMBELANO, COUNTY OF LOWAN.

A former 102nd section reserve, adjoining the holding of Mr. FitzGerald and Lake Mullancovee.

Upset price 1*l.* 5*s.* per acre.—Charge for survey 2*l.* 10*s.*
Lot 23. Area 49a. 3r. 20p., allotment 40E.

PARISH OF NEUARPUR, COUNTY OF LOWAN.

A former 110th section reserve, adjoining the holding of Mr. J. Thompson.

Upset price 2*l.* 10*s.* per acre.—Charge for survey 2*l.* 13*s.*
Lot 24. Area 52a. 1r. 30p., allotment 27A.

GEELONG.—Sale (No. 6555) at ELEVEN o'clock a.m. on TUESDAY the 30th AUGUST 1887, at the AUCTION ROOMS of Mr. H. BANNISTER, Market Square, Geelong. To be conducted by the LAND OFFICER.

TOWN LOTS.

GEELONG, PARISH OF CORIO, COUNTY OF GRANT.

In Lonsdale street.

Upset price 1*l.* per foot.—Charge for survey 1*l.*
Lot 1. Area 15 6-10p., allotment 8, section 28A. Frontage 39 feet 7 inches.
Lot 2. Area 15 3-10p., allotment 9, section 28A. Frontage 46 feet 2 inches.
Lot 3. Area 13 6-10p., allotment 10, section 28A. Frontage 52 feet 10 inches.
Lot 4. Area 13 1-10p., allotment 11, section 28A. Frontage 82 feet 6 inches.

LAYARD, PARISH OF MODEWARRE, COUNTY OF GRANT.

In the township of Layard.

Upset price 2*l.* per lot.—Charge for survey 1*l.*
Lot 5. Area 2r., allotment 8, section 3.
Lot 6. Area 2r., allotment 9, section 3.
Lot 7. Area 2r., allotment 10, section 3.
Lot 8. Area 2r., allotment 1, section 4.

Lot 9. Area 2r., allotment 2, section 4.
 Lot 10. Area 2r., allotment 3, section 4.
 Lot 11. Area 2r., allotment 4, section 4.
 Lot 12. Area 2r., allotment 5, section 4.

ANGLESEY, PARISH OF JAN JUC, COUNTY OF GRANT.
In the township of Anglesey, facing the Camping reserve.

Upset price 25*l.* per acre.—Charge for survey 1*l.*
 Lot 13. Area 1a. Or. 13 8-10p., allotment 1, section 2. **(D)**
 Lot 14. Area 1a., allotment 3, section 2.
 Lot 15. Area 1a., allotment 4, section 2.
 Lot 16. Area 1a., allotment 5, section 2.
 Lot 17. Area 1a., allotment 6, section 2.

SUBURBAN ALLOTMENTS.

DRYSDALE, PARISH OF BELLARINE, COUNTY OF GRANT.
In the township of Drysdale, just off the road from Geelong to Portarlington and Queenscliff.

Upset price 12*l.* per lot.—Charge for survey 1*l.*
 Lot 18. Area 1r. 37p., suburban allotment 12, section D.
 Upset price 13*l.* 10s. per lot.—Charge for survey 1*l.*
 Lot 19. Area 2r. 6p., suburban allotment 14, section D.
 Upset price 20*l.* 10s. per lot.—Charge for survey 1*l.*
 Lot 20. Area 3r. 10p., suburban allotment 16, section D.
 Upset price 23*l.* per lot.—Charge for survey 1*l.*
 Lot 21. Area 3r. 27p., suburban allotment 18, section D.
 Upset price 26*l.* per lot.—Charge for survey 1*l.*
 Lot 22. Area 1a. Or. 5p., suburban allotment 20, section D.
 Upset price 23*l.* 10s. per lot.—Charge for survey 1*l.*
 Lot 23. Area 1a. Or. 22p., suburban allotment 22, section D.
 Upset price 30*l.* 10s. per lot.—Charge for survey 1*l.*
 Lot 24. Area 1a. Or. 35p., suburban allotment 23, section D.

HAMILTON.—Sale (No. 6556) at ELEVEN o'clock a.m. on TUESDAY the 30th AUGUST 1887, at the AUCTION ROOMS of Messrs. LAIDLAW AND FENTON, Hamilton. To be conducted by the LAND OFFICER.

TOWN LOTS.

HAMILTON, PARISH OF NORTH HAMILTON, COUNTY OF DUNDAS.
In the township of Hamilton.

Upset price 13*l.* per lot.—Charge for survey 1*l.*
 Lot 1. Area 1r. 14p., allotment 5, section 7.
 Upset price 10*l.* per lot.—Charge for survey 1*l.*
 Lot 2. Area 2r., allotment 1, section 61A.
 Lot 3. Area 2r., allotment 2, section 61A.
 Lot 4. Area 2r., allotment 3, section 61A.
 Upset price 11*l.* 5s. per lot.—Charge for survey 1*l.*
 Lot 5. Area 2r. 10p., allotment 4, section 61A.
 Lot 6. Area 2r. 9p., allotment 6, section 61A.
 Lot 7. Area 2r. 8p., allotment 7, section 61A.

GLENTHOMPSON, PARISH OF YUPPEOKIAR, COUNTY OF VILLIERS.
In the township of Glenthompson.

Upset price 8*l.* per acre.—Charge for survey 1*l.*
 Lot 8. Area 2r. 16p., allotment 1, section 3.
 Lot 9. Area 2r. 16p., allotment 2, section 3.
 Lot 10. Area 2r. 16p., allotment 3, section 3.
 Lot 11. Area 2r. 16p., allotment 4, section 3.
 Lot 12. Area 2r. 16p., allotment 5, section 3.
 Lot 13. Area 2r. 16p., allotment 6, section 3.
 Lot 14. Area 2r. 34 7-10p., allotment 7, section 3.
 Lot 15. Area 1r. 31 6-10p., allotment 8, section 3.
 Lot 16. Area 1a., allotment 9, section 3.
 Lot 17. Area 1a., allotment 10, section 3.
 Lot 18. Area 1a., allotment 11, section 3.

KERANG.—Sale (No. 6557) at HALF-PAST TEN o'clock a.m. on TUESDAY the 30th AUGUST 1887, at the COURT HOUSE, Kerang. To be conducted by M. MACOBOY, Esq.

TOWN LOT.

COHUNA, PARISH OF COHUNA, COUNTY OF GUNBOWER.
In the township of Cohuna.

Upset price 2*l.* per lot.—Charge for survey 1*l.*
 Lot 1. Area 2r., allotment 1, section 2.

COUNTRY AND SPECIAL LOTS.

PARISH OF DARTAGOOK, COUNTY OF TATCHERA.

A former 110th section reserve, adjoining the State School and Mr. D. W. Moore's holding.

Upset price 1*l.* 10s. per acre.—Charge for survey 2*l.* 11s.
 Lot 2. Area 50a. Or. 30p., allotment 7A, section D.

PARISH OF MURRABIT, COUNTY OF GUNBOWER.

At the site of the improvements of Mr. W. T. Vinen.

Upset price 5*l.* per acre.—Charge for survey 1*l.*
 Lot 3. Area 2a. 3r. 39p., allotment 18A, section E. Valuation 80*l.*

PARISH OF MINCHA, COUNTY OF GUNBOWER.

Adjoining the holding of Mr. Charles Quinn.

Upset price 1*l.* 5s. per acre.—Charge for survey 1*l.* 10s.
 Lot 4. Area 29a. 1r. 29p., allotment 97B.

PARISH OF GANNAWARRA, COUNTY OF GUNBOWER.

The selection of Miss Jessie McDonald, on the Barr Creek.

Upset price 1*l.* 4s. 6d. per acre.—Charge for survey 19*l.* 9s.
 Lot 5. Area 312a. 2r. 33p., allotments 12A and 14A: Valuation 50*l.*

PARISH OF TERRICK TERRICK WEST, COUNTY OF GUNBOWER.

Situate between the holdings of Messrs. T. Langton, E. Farrant, and D. McPherson.

Upset price 1*l.* 10s. per acre.—Charge for survey 2*l.* 14s.
 Lot 6. Area 53a. 1r. 7p., allotment 66.

A former 110th section reserve, adjoining the holdings of the Messrs. R. Newton.

Upset price 2*l.* per acre.—Charge for survey 1*l.*
 Lot 7. Area 20a., allotment 27b.

POSTPONEMENT OF LAND SALE.

A RARAT.—Sale (No. 6542) has been postponed from the 16th August 1887 till the 23rd August 1887.

JNO. L. DOW,

Commissioner of Crown Lands and Survey.

Office of Lands and Survey,

Melbourne, 26th July 1887.

“The Land Act 1884.”

SALE OF RIGHT TO LICENSE CERTAIN CROWN ALLOTMENTS.

THE right to licenses of the undermentioned Crown allotments, under Section 93 of *The Land Act 1884*, for Storage purposes, will be offered for sale by public auction at Twelve o'clock noon on Tuesday the 30th August 1887, at the Auction Rooms of Mr. Henry Bannister, Market square, Geelong. To be conducted by the LAND OFFICER.

The “Conditions of Sale” will be read immediately before the sale.

GEELONG, PARISH OF CORIO, COUNTY OF GRANT.

Reclaimed land at the end of Moorabool street, between Victoria terrace and the Steamboat Jetty, opposite Hughes' Luncheon Rooms.

Annual rental, £50.—Upset premium, £1.

Lot 1. Area 3r. 22 6-10p., allotment 1.
 Lot 2. Area 3r. 22 6-10p., allotment 2.

CONDITIONS OF LICENSE.

1. The term shall be one (1) year commencing at the expiry of one (1) calendar month from the date of sale.
2. The rent shall be payable quarterly in advance.
3. The license shall be produced by the licensee upon the request of any bailiff of Crown lands or police constable.
4. When the holder of the license does any act which if it were done without license would be punishable as trespass, if he fail to produce his license when asked so to do by any bailiff of Crown lands or any police constable, he shall be conclusively deemed to be a person not licensed or otherwise authorized to do such act within the meaning of the 110th section of *The Land Act 1884*.
5. The non-compliance with, or the non-performance of, any of the obligations specified in the license shall render the license null and void, and the Minister may thereupon cause the land to be re-entered upon in respect to which the license has been granted, and deal therewith as unoccupied Crown land.
6. If during the period for which the license is issued the Governor shall deem the resumption of the whole or any part of the land described in the license necessary for public purposes, the Governor shall have power to resume possession of the land, or of part thereof, without giving compensation to the licensee for so doing, after the licensee shall have been served with a notice under the seal of the Board of Land and Works of the intention to resume possession of the land, or of part thereof, three months after date of such notice.
7. In all proceedings for any alleged breach of the conditions of the license, or of the regulations under which it is issued, the burden of proof of compliance therewith shall rest with the licensee.
8. No compensation or valuation for improvements will be allowed at the expiration or during the term of license.
9. The license will be voidable if the licensee fail at any time to use the land *bonâ fide* for the purpose for which it has been licensed.
10. The licensee shall not assign or sub-let the allotment, or any portion thereof, without the consent of the Governor in Council.

JNO. L. DOW,

Commissioner of Crown Lands and Survey.

Office of Lands and Survey,
 Melbourne, 27th July 1887.

**LANDS TEMPORARILY RESERVED FROM SALE,
ETC.**

In pursuance of the provisions of *The Land Act 1834* (48 Vict. No. 812, § 10 and 13) and *The Education Act* (36 Vict. No. 447, § 4): Notice is hereby given that the Governor, with the advice of the Executive Council, has reserved, temporarily, from sale and leasing, and from having a license granted in respect thereof, and has also (unless where otherwise stated) excepted from occupation for mining purposes or for residence or business under any miner's right or business license, in pursuance of the 10th section of the said *Land Act 1834*, the lands hereinafter described, viz.:-

Pursuant to Orders of 25 July 1887.

BAIRNSDALE—Site for a Cemetery, also excepted from occupation for residence or business under any miner's right or business license.—Nine acres three roods thirty-three perches, county of Tanjil, parish of Bairnsdale, being part of allotment 140A: Commencing at a point bearing S. 89° 17' W. one chain from the north-west angle of allotment 141A; bounded thence by a road bearing S. 0° 17' E. nine chains ninety-nine links; thence by lines bearing respectively S. 89° 43' W. ten chains and N. 0° 17' W. nine chains ninety-two links; and thence by a road bearing N. 89° 17' E. ten chains to the point of commencement.—(B.67⁽²⁾) (86.L.12004.)

BRUNSWICK—Site for a State School, also excepted from occupation for mining purposes or for residence or business under any miner's right or business license.—Two roods three perches and three-tenths, county of Bourke, parish of Jika Jika, municipal district of Brunswick, being allotments 7 and 8 of section 16: Commencing at the north-east angle of allotment 6; bounded thence by that allotment bearing N. 89° 8' W. two chains forty-three links and a half; thence by a right-of-way bearing N. 0° 27' W. two chains ten links and a half; thence by Brunswick road east bearing N. 89° 9' E. two chains forty-three links and a half; and thence by Drummond street bearing S. 0° 25' E. two chains seventeen links and a half to the point of commencement.—(M.354) (87.E.13218.)

BUNINYONG (DURHAM LEAD)—Site for supply of Material for Road-making purposes, also excepted from occupation for residence or business under any miner's right or business license.—Five acres two roods thirty-three perches, county of Grant, parish of Buninyong: Commencing at the west angle of allotment A1, at Durham Lead; bounded thence by lines bearing respectively S. 43° 44' W. eleven chains and N. 69° 33' W. six chains ninety-seven links; thence by allotment C bearing N. 53° 36' E. nine chains; and thence by allotment B bearing S. 83° 3' E. six chains forty-five links to the point of commencement.—(B.490⁽⁴⁾) (86.B.44665.)

NORTH CARLTON—Site for Post Office purposes, also excepted from occupation for residence or business under any miner's right or business license.—Thirty-two perches and one-tenth, county of Bourke, city of Melbourne, being allotments 9 and 10 of section 133, at North Carlton: Commencing at the north-east angle of allotment 8; bounded thence by Park street east bearing S. 89° 13' E. one chain; thence by Tucker street bearing S. 0° 40' E. two chains; thence by Story street bearing S. 89° 20' W. one chain; and thence by allotment 8 aforesaid bearing N. 0° 40' W. two chains three links to the point of commencement.—(M.3851) (87.P.26072.)

MALDON AND WALMER—Site for Road purposes, also excepted from occupation for residence or business under any miner's right or business license.—Eight acres two roods thirty-four perches, county of Talbot, parishes of Maldon and Walmer: Commencing at the south-west angle of allotment 9 of section B, parish of Maldon; bounded thence by a road bearing S. 74° 24' E. fifty-four chains fifty-two links, N. 78° E. thirty-three chains twenty-three links, S. 81° 30' E. sixteen chains forty-eight links, and S. 88° 59' E. seventy chains twelve links; thence by a road bearing N. 1° 1' E. fifty links; thence by lines bearing respectively N. 88° 59' W. seventy chains nine links, N. 81° 30' W. sixteen chains fifty-four links, S. 78° W. thirty-three chains twenty links, and N. 74° 24' W. fifty-four chains forty links; and thence by a road bearing S. 16° 50' W. fifty links to the point of commencement.—(M.4494⁽²⁾) (W.13⁽²⁾) (87.M.44680.)

ST. ARNAUD AND DARKBONEE—Reserve for growth and preservation of Timber, also excepted from occupation for residence or business under any miner's right or business license.—Three thousand three hundred and forty acres, more or less, county of Kara Kara, parishes of St. Arnaud and Darkbonee, being the unappropriated Crown lands comprised within the boundaries hereinafter described, viz.:- Commencing at the south-east angle of allotment 5 of section D, parish of St. Arnaud; thence westerly and northerly by that allotment, westerly and northerly by allotment 6, and westerly by allotments 8, 9, 10, and 11A to the south-west angle of the last-mentioned allotment; thence south by a line fifty-three chains twenty-four links, and west by a line eighty-two chains sixty-six links; thence southerly by a road to the road from Donald; thence south-easterly by that road eleven chains twelve links; thence southerly by allotment 97B, parish of Darkbonee, a line, and allotment 96H, east and south by allotment 96I, east, south, and south-westerly by allotments 96J and 96K, south by allotment 95E, and east and south by allotments 95F, 95H, and 95I to the south-east angle of the last-mentioned allotment; thence west by a road to the north-east angle of allotment 31A of section C, parish of St. Arnaud; thence south and west by that allotment, south by allotments 31 and 29, east, south-east, and south by allotments 30 and 20, east by allotment 27, a line, and allotment 21C, south by the last-mentioned allotment and allotments 18 and 19, and south-easterly, north-easterly, south-easterly, north-easterly, and south-easterly by allotments C3, C7A, and 8 to the Racecourse road; thence easterly by that road to the west boundary of the Water Supply reserve; thence north-westerly, north-easterly, south-easterly, and north-easterly by that reserve, and east by a line to the south-west angle of the Timber reserve proclaimed on the 2nd February 1874; thence

No. 71.—JULY 29, 1887.—2.

north by that reserve to the road to Donald; thence north-westerly by that road to the boundary of the municipal district of St. Arnaud; thence north and east by that boundary to the road to Wooronook; thence north-westerly by that road to the east boundary of allotment 2 of section D; thence southerly, westerly, northerly, and easterly by that allotment, allotment D1, E. S. Moore's licensed block, and allotments 3 and 4, to the north-east angle of the last-mentioned allotment; and thence north-westerly by the road to Wooronook aforesaid to the point of commencement.—(D.159⁽²⁾) (S.366⁽²⁾) (87.C.56260.)

SANDHURST (WHITE HILLS)—Site for Public purposes, also excepted from occupation for residence or business under any miner's right or business license.—Three acres two roods eighteen perches, county of Bendigo, city of Sandhurst, at White Hills, in the two separate portions hereinafter described, viz.:-

One acre two roods twenty-eight perches: Commencing at the west angle of allotment 1 of section 18; bounded thence by Plumridge street bearing N. 58° 8' W. two chains twenty-four links and seven-tenths; thence by the Bendigo Creek Channel reserve bearing N. 28° 44' E. two chains eleven links and six-tenths and N. 13° 4' E. four chains fourteen links and seven-tenths; thence by allotments 7 and 8 bearing S. 58° 8' E. three chains sixty-nine links and seven-tenths; and thence by allotments 3, 2, and 1 bearing S. 31° 52' W. six chains three links and eight-tenths to the point of commencement. And

One acre three roods thirty perches: Commencing at the north angle of allotment 4 of section 12; bounded thence by Plumridge street bearing N. 58° 8' W. two chains sixteen links and six-tenths; thence by the Bendigo Creek Channel reserve bearing S. 28° 44' W. ten chains twenty-nine links and five-tenths; thence by a line bearing S. 53° 8' E. one chain sixty links and three-tenths; and thence by a line and allotments 1, 2, 3, and 4 bearing N. 31° 52' E. ten chains twenty-eight links to the point of commencement.—(S.369K⁽¹⁾) (87.S.38793.)

WARRACKNABEAL—Site for Show Yards, also excepted from occupation for residence or business under any miner's right or business license.—Six acres, county of Borung, town of Warracknabeal: Commencing at a point bearing S. 6° 58' E. six chains four links and a half from the south-west angle of the Racecourse reserve; bounded thence by the road to Longerenong bearing S. 6° 58' E. six chains fifty-five links; and thence by lines bearing respectively east eight chains eighty-four links, north six chains fifty links, and west nine chains sixty-three links to the point of commencement.—(W.293) (86.S.37579.)

JOHN L. DOW,

Commissioner of Crown Lands and Survey.

Lands and Survey Office,
Melbourne.

**PROPOSED REVOCATION OF THE TEMPORARY
RESERVATION OF LANDS.**

In pursuance of the provisions of *The Land Act 1834* (48 Vict. No. 812, § 10 and 13): Notice is hereby given that it is the intention of the Governor, with the advice of the Executive Council, to revoke the temporary reservations of the lands hereinafter referred to, viz.:-

The following Notices were gazetted 1^o on 22 July, pursuant to Orders of 18 July 1887.

LILLIMUR NORTH—The temporary reservation, by Order of the 27th July 1880, of one hundred and thirty-nine acres three roods thirty-nine perches of land in the town of Lillimur North, as a site for Water Supply purposes, is about to be revoked so far as regards the portion thereof hereinafter described, viz.:- Fourteen acres two roods thirty-two perches: Commencing at a point bearing S. 0° 27' E. one chain from the south-west angle of section B; bounded thence by lines bearing respectively S. 0° 27' E. twenty-one chains, and S. 89° 33' W. seven chains; thence by allotment 3, parish of Lillimur, bearing N. 0° 27' W. twenty-one chains; and thence by a road bearing N. 89° 33' E. seven chains to the point of commencement.—L.156⁽²⁾ (87.C.54782.)

MALVERN—The temporary reservation, by Order of the 16th February 1886, of seven acres three roods five perches of land in the township of Malvern, being allotment 17, as a site for Public Recreation, is about to be revoked so far as regards the portion thereof hereinafter described, viz.:- Two roods three perches: Commencing at the north-west angle of allotment 17A; bounded thence by Spring road bearing N. 2° 45' W. one chain ninety-five links and five-tenths; thence by lines bearing respectively east two chains sixty-six links and seven-tenths, and S. 2° 45' E. one chain ninety-five links and five-tenths; and thence by allotment 17B aforesaid bearing west two chains sixty-six links and seven-tenths to the point of commencement.—(P.31⁽⁷⁾) (87.M.44698.)

MALVERN—The temporary reservation, by Order of the 17th November 1873, of two acres of land in the township of Malvern, as a site for State School purposes, is about to be revoked.—(P.31⁽⁷⁾) (87.M.44698.)

MARYBOROUGH—The temporary reservation, by Order of the 26th March 1884, of one acre seventeen perches and six-tenths of land in the municipal district of Maryborough, situate in section 28A, as a site for Municipal purposes, is about to be revoked so far as regards the portion thereof hereinafter described, viz.:- One rood sixteen perches and a half: Commencing at the intersection of the south-eastern side of Palmerston street and the south-western side of Neill street; bounded thence by the latter street bearing S. 50° 7' E. one chain ninety-six links; thence by lines bearing respectively S. 41° 15' W. one chain eighty-two links, and N. 48° 45' W. one chain ninety-six links; and thence by Palmerston street aforesaid bearing N. 41° 15' E. one chain seventy-eight links to the point of commencement.—(M.66s⁽¹⁷⁶⁾) (87.M.44731.)

NHILL—The temporary reservation, by Order of the 30th January 1883, of one acre two roods thirty-six perches of land in the town of Nhill, being allotments 3r and 3e, as a site for the

use of the Police Department, is about to be revoked so far as regards the portion thereof hereinafter described, viz.:—Two roods, being part of allotment 3c: Commencing at the south-east angle of the allotment; bounded thence by Macpherson street bearing S. 89° 59' W. one chain forty-six links; thence by a line bearing N. 0° 1' W. three chains forty-three links; thence by allotment 3h bearing N. 89° 59' E. one chain forty-six links; and thence by Campbell street bearing S. 0° 1' E. three chains forty-three links to the point of commencement.—(N.102E) (87.L.26667.)

The following Notices were gazetted *1^o* on 29 July, pursuant to Orders of 25 July 1887.

LONGWOOD RAILWAY STATION.—The temporary reservation, by Order of the 22nd September 1874, of two acres one rood thirteen perches and nine-tenths of land in the township at Longwood Railway Station, as a site for Police purposes, is about to be revoked.—(L.96A) (86.H.30884.)

MALDON.—The temporary reservation, by Order of the 12th June 1882, of one acre one rood thirty-five perches and a half of land in the parish of Maldon, as a site for affording access to Water, is about to be revoked, so far as regards the portion thereof hereinafter described, viz.:—One rood: Commencing at the south-west angle of allotment 9 of section B; bounded thence by the road to Lockwood bearing N. 16° 50' E. fifty links; thence by lines bearing respectively S. 74° 24' E. five chains and S. 16° 50' W. fifty links; and thence by a road bearing N. 74° 24' W. five chains to the point of commencement.—(M.12) (87.M.44680.)

JOHN L. DOW,

Commissioner of Crown Lands and Survey.

Lands and Survey Office,
Melbourne.

PROPOSED REVOCATION OF THE TEMPORARY RESERVATION OF LANDS.

IN pursuance of the provisions of *The Land Act 1884* (48 Vict. No. 812, § 10 and 13): Notice is hereby given that it is the intention of the Governor, with the advice of the Executive Council, to *revoke* the temporary reservations of the lands hereinafter referred to, viz.:—

The following Notices were gazetted *1^o* on 8 July, pursuant to Orders of 7 July 1887.

BUMBERRAH.—The temporary reservation, by Order of the 17th February 1879, of five acres of land in the parish of Bumberrah as a site for Public purposes (State School), is about to be revoked so far as regards the portion thereof hereinafter described, viz.:—One acre: Commencing at the north-east angle of the reserve; bounded thence by roads bearing respectively south four chains sixty-one links and west two chains seventeen links; thence by a line bearing north four chains sixty-one links; and thence by a road bearing east two chains seventeen links to the point of commencement.—(B.99²) (87.L.13753.)

KILMORE.—The temporary reservation, by Order of the 30th April 1860, of two acres of land in the municipal district of Kilmore, being allotments 8, 9, 10, and 11 of section 23, as a site for Municipal purposes, is about to be revoked so far as regards the portion thereof hereinafter described, viz.:—Two roods sixteen perches: Commencing at the north-west angle of allotment 7; bounded thence by Hamilton street bearing north four chains; thence by Lumsden street bearing east one chain fifty links; thence by a line bearing south four chains; and thence by allotment 7 aforesaid bearing west one chain fifty links to the point of commencement.—(K.47) (87.R.25901.)

MOOLORT.—The temporary reservation, by Order of the 30th October 1865, of one hundred and seventy-seven acres three roods three perches of land in the parish of Moolort, being parts of allotments 12, 20, and 21 of section 2, as a site for Watering purposes, is about to be revoked.—(M.179²) (86.T.20709.)

JOHN NIMMO,

For the Commissioner of Crown Lands and Survey.

Lands and Survey Office,
Melbourne.

REVOCATION OF THE TEMPORARY RESERVATION OF LAND.

IN pursuance of the provisions of *The Land Act 1884* (48 Vict. No. 812, § 10 and 13), the Governor in Council has revoked the temporary reservation of the land hereinafter referred to, viz.:—

Revoked by Order of 25 July 1887.

BALLARAT EAST.—Site for Railway purposes (partly). See *Gazette* of 17 June 1887.

JOHN L. DOW,

Commissioner of Crown Lands and Survey.

Lands and Survey Office,
Melbourne.

LANDS PROPOSED TO BE PERMANENTLY RESERVED FROM SALE.

IN pursuance of the provisions of *The Land Act 1884* (48 Vict. No. 812, § 10 and 12): Notice is hereby given that it is the intention of the Governor in Council to reserve from sale, *permanently*, the lands hereinafter described, viz.:—

The following Notices were gazetted *1^o* on 8 July, pursuant to Orders of 7 July 1887.

BAIRNSDALE.—Site for a Cemetery, about to be permanently reserved, being the site temporarily reserved therefor by Orders

dated respectively the 20th July 1863 and the 9th September 1867.—Seven acres three roods thirteen perches, county of Tanjil, parish of Bairnsdale, township of Bairnsdale: Commencing at the north-west angle of the site, being a point bearing north one chain eighty-six links from the north-east angle of allotment 74c²; bounded thence by a road bearing east eight chains thirty-three links; thence by a line and allotment 74c¹ bearing south nine chains forty links, and by the last-mentioned allotment bearing west eight chains thirty-three links; and thence by allotment 74c², aforesaid, and a road bearing north nine chains forty links to the point of commencement.—(B.67⁴) (87.C.55732.)

GLENBURNIE (near Kilmore).—Site for a Racecourse and other purposes of Public Recreation, about to be permanently reserved, being the site temporarily reserved therefor by Order of the 29th July 1872.—One hundred and two acres three roods three perches, county of Dalhousie, parish of Glenburnie: Commencing at the north-east angle of the site, being a point bearing N. 60° 22' W. one chain thirteen links from the north-west angle of allotment 13c; bounded thence by the road from Gavan Duffy bearing S. 82° 32' W. fifteen chains ninety-seven links and S. 61° 19' W. eleven chains ninety-four links; thence by East street bearing S. 1° 19' W. thirty-three chains ninety-four links; thence by a line bearing S. 88° 41' E. twenty-five chains ninety-five links; and thence by a road bearing N. 1° 33' E. forty-two chains thirty-four links to the point of commencement.—(G.80c²) (87.P.19481.)

GLENROVEN.—Site for Watering purposes, about to be permanently reserved.—Nineteen acres two roods eight perches, county of Moira, parish of Glenroven: Commencing at the east angle of allotment 61: bounded thence by that allotment bearing N. 27° 50' W. seventeen chains; thence by allotment 60 bearing S. 81° 21' E. twenty-eight chains fifty-nine links; and thence by a road bearing S. 62° 10' W. twenty-three chains to the point of commencement.—(G.92³) (87.B.39813.)

ROMSEY.—Site for a State School, about to be permanently reserved.—Two acres, county of Bourke, parish of Lancefield, town of Romsey, being allotment 60: Commencing at the north-west angle of allotment 59; bounded thence by the road to Lancefield bearing N. 13° 45' W. four chains twenty links; thence by Palmer street bearing N. 81° E. five chains two links; thence by Williams street bearing S. 13° 45' E. three chains eighty links; and thence by allotment 59, aforesaid, bearing S. 76° 15' W. five chains to the point of commencement.—(R.20.) (87.E.13188.)

JOHN NIMMO,

For the Commissioner of Crown Lands and Survey.

Lands and Survey Office,
Melbourne.

LANDS PROPOSED TO BE PERMANENTLY RESERVED FROM SALE.

IN pursuance of the provisions of *The Land Act 1884* (48 Vict. No. 812, § 10 and 12): Notice is hereby given that it is the intention of the Governor in Council to reserve from sale, *permanently*, the lands hereinafter described, viz.:—

The following Notice was gazetted *1^o* on 22 July, pursuant to Order of 18 July 1887.

PRAHRAN (Caulfield).—Site for Watering purposes about to be permanently reserved, being the site temporarily reserved therefor by Order of the 10th November 1885.—Sixteen acres three roods four perches, county of Bourke, parish of Prahran, being allotment 13 of section 7: Commencing at the north-west angle of the allotment; bounded thence by the Dandenong road bearing S. 58° 38' E. four chains sixty-eight links, S. 46° 35' E. five chains twenty-three and a-half links, and S. 40° E. sixteen chains fifty-six links; thence by allotment 98 bearing S. 89° 41' W. nine chains twenty-two links; thence by the railway reserve bearing N. 58° 30' W. ten chains ninety-two links; and thence by racecourse road bearing N. 0° 23' E. thirteen chains seven links to the point of commencement.—(P.81⁷) (87.C.55196.)

The following Notice was gazetted *1^o* on 29 July, pursuant to Order of 25 July 1887.

CAMPERDOWN.—Site for a Shire Hall and Offices about to be permanently reserved, being the site temporarily reserved therefor by Orders dated respectively the 21st March 1864 and the 10th February 1885.—Two roods, county of Hampden, parish of Colongulac, town of Camperdown, being allotments 8a and 8b of section 16: Commencing at the north angle of allotment 10; bounded thence by that allotment and allotment 9 bearing S. 30° W. five chains; thence by Scott street bearing N. 60° W. one chain; thence by allotment 7 bearing N. 30° E. five chains; and thence by Manifold street bearing S. 60° E. one chain to the point of commencement.—(C.165²) (87.H.32839.)

JOHN L. DOW,

Commissioner of Crown Lands and Survey.

Lands and Survey Office,
Melbourne.

LAND PERMANENTLY RESERVED FROM SALE.

IN pursuance of the provisions of *The Land Act 1884* (48 Vict. No. 812, § 10 and 12), the Governor in Council has reserved from sale, *permanently*, the land hereinafter referred to, viz.:—

Reserved by Order of 25 July 1887.

PORTLAND.—Site for Volunteer Rifle Ranges. See *Gazette* of 17 June 1887.

JOHN L. DOW,

Commissioner of Crown Lands and Survey.

Lands and Survey Office,
Melbourne.

LAND EXCEPTED AND WITHHELD.

THE Governor, acting by and with the advice of the Executive Council, has made the following Order:—

Pursuant to Order of 25 July 1887.

KYABRAM.—The Order in Council of the 12th January 1886, withholding from sale, leasing, and licensing, and excepting from occupation for residence or business under any miner's right or business license certain lands in the county of Rodney, has been revoked so far as it relates to agricultural and grazing block 144, parish of Kyabram.—(K.115^(*)) (85.731 and 1684/32.)

JOHN L. DOW,
Commissioner of Crown Lands and Survey.

Lands and Survey Office,
Melbourne.

LAND EXCEPTED FROM OCCUPATION FOR RESIDENCE OR BUSINESS PURPOSES.

THE Governor, with the advice of the Executive Council, in pursuance of the provisions of the 14th section of *The Mining Statute 1865*, has, by Order made on the 25th July 1887, excepted from occupation for residence or business under any miner's right or business license the land hereinafter described, viz.:—

SANDHURST (WHITE HILLS)—Land excepted from occupation for residence or business under any miner's right or business license.—Three acres two roods twenty-three perches, county of Bendigo, city of Sandhurst, at White Hills: Commencing at the north angle of allotment 3 of section 13; bounded thence by that allotment, allotments 2 and 1, a line, allotments 4, 3, 2, and 1 of section 12, and a line bearing S. 31° 52' W. seventeen chains eighty-one links and eight-tenths; thence by a line bearing N. 58° 8' W. one chain sixty links and three-tenths; thence by the Bendigo Creek Channel reserve bearing N. 28° 44' E. thirteen chains ninety-one links and N. 13° 4' E. four chains fourteen links and seven-tenths; and thence by allotments 7 and 8 of section 13 bearing S. 58° 8' E. three chains sixty-nine links and seven-tenths to the point of commencement.—(S.369K⁽¹⁾) (87.S.88793.)

JOHN L. DOW,
Commissioner of Crown Lands and Survey.

Lands and Survey Office,
Melbourne, 25th July 1887.

COMMONS ABOUT TO BE DIMINISHED.

IN pursuance of the provisions of *The Land Act 1834*, § 103: Notice is hereby given that the Governor in Council is about to diminish the Commons hereinafter mentioned, viz.:—

The following Notices were gazetted 1^o on 1 July, pursuant to Orders of 29 June 1887.

ARARAT and CATHCART UNITED BOROUGH, GOLDFIELD, and FARMERS' COMMON.—The Ararat and Cathcart United Borough, Goldfield, and Farmers' Common, proclaimed by Order of the 9th May 1870, diminished by Orders dated respectively the 28th February 1876, the 18th September 1876, and the 14th May 1877, and increased by Order of the 10th June 1879, is about to be further diminished by deducting therefrom the portion hereinafter described, viz.:—One hundred and seventy-nine acres thirty-one perches, county of Ripon, municipal district of Ararat: Commencing at the north-west angle of allotment I of section A¹; bounded thence south by a road to the north-west angle of allotment 7; thence east by that allotment and allotments 6 and 5, south by the last-mentioned allotment and allotments 10 and 11, and east and south by allotment 17 to the south-east angle of the last-mentioned allotment; thence east by a road twelve chains eighty-seven links; thence north by a line fifty-eight chains fourteen links; and thence west by a road to the point of commencement.—(87.C.56272.)

THE OMEO GOLDFIELD COMMON, proclaimed by Order of the 1st May 1871, increased by Orders dated respectively the 5th January 1880, the 12th April 1882, and the 27th July 1885, and diminished by Orders dated respectively the 8th February 1886, the 11th January 1887, and the 22nd March 1887, is about to be further diminished by deducting therefrom two hundred acres, more or less, of land in the parish of Omeo, situate between Dry Hill and Mountain Creeks, at the junction thereof.—(86.297/67.)

JOHN L. DOW,
Commissioner of Crown Lands and Survey.

Lands and Survey Office,
Melbourne.

COMMON ABOUT TO BE DIMINISHED.

IN pursuance of the provisions of *The Land Act 1834*, § 103: Notice is hereby given that the Governor in Council is about to diminish the Common hereinafter mentioned, viz.:—

The following Notice was gazetted 1^o on 8 July, pursuant to Order of 7 July 1887.

CARDIGAN FARMERS' COMMON.—The Cardigan Farmers' Common, proclaimed by Order of the 18th February 1861, and increased by Orders dated respectively the 11th May 1863, the 8th January 1866, the 26th November 1866, and the 25th May 1869, is about to be diminished by deducting therefrom ninety acres (more or less) of land in the parish of Enfield, being the portion recently deducted from the Enfield Timber Reserve, and described in the *Government Gazette* of the 3rd December 1886, page 3340.—(87.B.44748.)

JOHN NIMMO,
For the Commissioner of Crown Lands and Survey.
Lands and Survey Office,
Melbourne.

COMMON ABOUT TO BE ABOLISHED.

IN pursuance of the provisions of *The Land Act 1834*, § 103: Notice is hereby given that the Governor in Council is about to abolish the Common hereinafter mentioned, viz.:—

The following Notice was gazetted 1^o on 1 July, pursuant to Order of 29 June 1887.

THE STEIGLITZ GOLDFIELD COMMON, proclaimed by Order of the 28th January 1861, increased by Order of the 12th August 1861, and altered by Order of the 10th August 1863, is about to be abolished.—(87.M.43988.)

JOHN L. DOW,
Commissioner of Crown Lands and Survey.

Lands and Survey Office,
Melbourne.

COMMONS DIMINISHED.

PROCLAMATION

By His Excellency Sir HENRY BROUGHAM LOCH, Knight Commander of the Most Honorable Order of the Bath, Governor and Commander-in-Chief in and over the Colony of Victoria and its Dependencies, &c., &c., &c.

WHEREAS by *The Land Act 1834* it was amongst other things enacted that the Governor in Council might from time to time increase, and after one month's notice in the *Government Gazette* diminish, alter, or abolish any common heretofore or hereafter to be proclaimed or re-proclaimed, and might from time to time re-proclaim the whole or any part of any such common for any of the purposes and subject to the provisions of the said Act, and nothing therein contained should prevent the exercise of the powers conferred by the said Act with respect to the leasing or licensing of any land comprised in any Common: Now therefore I, the Governor of Victoria, with the advice of the Executive Council, do hereby diminish the Commons hereinafter mentioned, that is to say:—

INGLEWOOD GOLDFIELD COMMON.—The Inglewood Goldfield Common, proclaimed by Order of the 28th January 1861, and diminished by Orders dated respectively the 27th July 1863, the 17th June 1867, and the 29th March 1887, is hereby further diminished by deducting therefrom seven hundred acres, more or less, of land in the parishes of Brenannah, Glenalbyn, and Korong, being the portions of agricultural and grazing blocks 69 and 71, parish of Korong; 36, parish of Brenannah; and 17, parish of Glenalbyn, comprised therein.—(86.B.41800) (87.B.43214.)

THE SANDHURST GOLDFIELD COMMON, proclaimed by Order of the 28th January 1861, increased by Order of the 25th November 1861, modified by Order of the 31st August 1863, further increased by Orders dated respectively the 14th December 1863, the 21st March 1864, the 19th November 1866, and the 9th May 1870, and diminished by Orders dated respectively the 23rd July 1883 and the 9th August 1886, is hereby further diminished by deducting therefrom the portion of land hereinafter described, viz.:—Forty acres, more or less, parish of Sandhurst: Commencing at the south-east angle of suburban allotment 51b, Epsom; bounded thence by that allotment westerly to the south-west angle thereof; thence by a line bearing S. 8° 54' W. about thirty-one chains fifty links; and thence by a line and allotment 89 bearing easterly, by Thos. Gantley's licensed block bearing northerly and easterly, and by a road bearing northerly to the point of commencement.—(86.771 and 772/65.)

Given under my Hand and the Seal of the Colony, at Melbourne, this twenty-fifth day of July, in the year of our Lord One thousand eight hundred and eighty-seven, and in the fifty-first year of Her Majesty's reign.

(L.s.) HENRY B. LOCH.

By His Excellency's Command,
JOHN L. DOW,
Commissioner of Crown Lands and Survey.
GOD SAVE THE QUEEN!

TOWNSHIP PROCLAIMED UNDER "THE LAND ACT 1884."

PROCLAMATION

By His Excellency Sir HENRY BROUGHAM LOCH, Knight Commander of the Most Honorable Order of the Bath, Governor and Commander-in-Chief in and over the Colony of Victoria and its Dependencies, &c., &c., &c.

WHEREAS by *The Land Act 1884* (48 Vict. No. 812, sec. 73) it was amongst other things enacted that the Governor in Council might from time to time, by a notice in the *Government Gazette*, proclaim as a street or road or as a township any portion or portions of Crown lands, and the lands in such township, or within any city, town, or borough proclaimed before the passing of the said Act should be sold by auction in the manner therein provided for the sale of Crown lands by public auction, and the lands upon which such street or road have been proclaimed should be and be deemed to be thenceforward dedicated to the public: Now therefore I, the Governor of Victoria, by and with the advice of the Executive Council thereof, do by this notice proclaim as a township the portion of Crown lands hereinafter described, that is to say:—

TOWNSHIP IN THE PARISH OF ROSEDALE, ADJOINING THE TOWN OF ROSEDALE.—County of Buln Buln, parish of Rosedale: Commencing at the north-east corner of the town of Rosedale; bounded thence by the east boundary of that town bearing south to a point west of the north-west angle of allotment 1, parish of

Rosedale; thence by a line, the said allotment, and allotment 36 bearing east twenty-eight chains; thence by a road bearing north to Blind Joe's Creek; and thence by that creek westerly to the point of commencement.—(L.36¹) (87.D.16184.)

Given under my Hand and the Seal of the Colony, at Melbourne, this twenty-fifth day of July, in the year of our Lord One thousand eight hundred and eighty-seven, and in the fifty-first year of Her Majesty's reign.

(L.S.) HENRY B. LOCH.
By His Excellency's Command,
JOHN L. DOW,
Commissioner of Crown Lands and Survey.
GOD SAVE THE QUEEN!

"THE MALLEE PASTORAL LEASES ACT 1883."—
NORTH-EASTERN VERMIN DISTRICT.—VARIA-
TION OF BOUNDARIES.

PROCLAMATION

By His Excellency Sir HENRY BROUGHAM LOCH, Knight Com-
mander of the Most Honorable Order of the Bath, Governor
and Commander-in-Chief in and over the Colony of Victoria
and its Dependencies, &c., &c., &c.

WHEREAS by *The Mallee Pastoral Leases Act 1883* (No. 786,
sec. 43) it was enacted that the Governor, by Proclama-
tion to be published in the *Government Gazette*, might from time

to time declare any lands situate within the Mallee country of
Mallee border to be "Vermin Districts" for the purposes of the
said Act, and fix the boundaries thereof, and might from time to
time in like manner cause any lands to cease to be Vermin Dis-
tricts, or might vary the boundaries thereof: And whereas by
a Proclamation under the hand of the Governor and the seal of
the colony bearing date the twenty-fifth day of November One
thousand eight hundred and eighty-four, and made in pursuance
of the said Act, the Governor, with the advice of the Executive
Council, did, *inter alia*, notify and proclaim the boundaries of
the North-Eastern Vermin District: And whereas it is expedi-
ent to vary the boundaries of the said district: Now therefore
I, the Governor of Victoria, by and with the advice of the
Executive Council, do hereby vary the boundaries of the North-
Eastern Vermin District by including in such district the lands
comprised in Mallee allotments 22 and 23, county of Karkaroc
(Chalka Island), the boundaries of which are shown by red lines
on plan marked A attached to correspondence 87.W.26839, de-
posited at the Crown Lands Office, Melbourne.

Given under my Hand and the Seal of the Colony, at
Melbourne, this twenty-fifth day of July, in the year
of our Lord One thousand eight hundred and eighty-
seven, and in the fifty-first year of Her Majesty's
reign.

(L.S.) HENRY B. LOCH.
By His Excellency's Command,
JOHN L. DOW,
Commissioner of Crown Lands and Survey.
GOD SAVE THE QUEEN!

"The Land Act 1884."

AREA OF LANDS UNDER SECTION 6 INCREASED AND DIMINISHED.

PROCLAMATION

By His Excellency Sir HENRY BROUGHAM LOCH, Knight Commander of the Most Honorable Order of the Bath, Governor and
Commander-in-Chief in and over the Colony of Victoria and its Dependencies, &c., &c., &c.

WHEREAS by *The Land Act 1884* it was amongst other things enacted that the Governor in Council might, by Proclamation
to be published in the *Government Gazette*, from time to time increase or diminish the area of land comprised in any of the
classes mentioned in section six of the said Act, except increasing lands which might be sold by auction: Now therefore I, the
Governor of Victoria, by and with the advice of the Executive Council thereof, do hereby increase and diminish the area of Crown
lands comprised in Classes 2, 3, and 4 of said section to the extent set forth in the subjoined Schedules, that is to say:—

The Schedules referred to:

AREA OF AGRICULTURAL AND GRAZING LANDS INCREASED.

County.	Parish.	Block.	Area.	Description.
			Acres.	
Lowan ¹	Toolondo	B	166	Forfeited holding of T. Aspinall
Lowan ¹	Nurrabiel	D	89	Forfeited holding of M. A. Baker
Lowan ¹	Yanae-a-yanae	A	318	Forfeited holding of George T. Gtens
Borong ¹	Mokepilly	F	138	Forfeited holding of A. A. Stribling
Lowan ¹	Neuarpur	E	320	Forfeited holding of Isabella Cameron
Tatchera ¹	Dartagoock	C	320	Fronting the Loddon River, and adjoining C. Stevenson's holding
Borong ¹	Ashens	A	200	Known as allotment 213. Subject to excision of 5 chains along course of drain
Lowan ¹	Yanipy	C	50	West of and adjoining W. D. Moore's holding
Normanby ¹	Balrook	A	180	Formerly allotments 39 and 40A
Follett ¹	Mumbannar	A	250	South of and adjoining allotment 40

AREA OF AURIFEROUS LANDS INCREASED.

County.	Parish.	Area.	Description.
		Acres.	
Evelyn	Warburton	20	Applied for by Maggie Ulbrick
Gladstone ¹	Yalong	125	Between F. Johnson's holding and block 38

AREA OF LANDS WHICH MAY BE SOLD BY AUCTION DIMINISHED.

County.	Parish.	Block.	Area.	Description.
			Acres.	
Normanby	Balrook	A	180	Formerly allotments 39 and 40A
Follett	Mumbannar	A	250	South of and adjoining allotment 40

¹ All applications must be lodged with the Land Officer for the district in which the land is situated, and such applications so lodged on or before the 26th August 1887 will be deemed to have been simultaneously made.

Given under my Hand and the Seal of the Colony, at Melbourne, this twenty-fifth day of July, in the year of
our Lord One thousand eight hundred and eighty-seven, and in the fifty-first year of Her Majesty's reign.

(L.S.) HENRY B. LOCH.
By His Excellency's Command,
JOHN L. DOW,
Commissioner of Crown Lands and Survey.

GOD SAVE THE QUEEN!

"The Land Act 1884," Sections 2, 42, 49, 65, 67, 89, 93, and 110.

APPLICATIONS FOR LICENSES APPROVED.

THE following Applications for Licenses under the Land Acts 1869 and 1884 having been approved, it is hereby notified that the Rents and Fees specified in each case may be received by the undermentioned Officers authorized by the Treasurer to collect Territorial Revenue.

JNO. L. DOW,
Commissioner of Crown Lands and Survey.

Department of Lands and Survey,
Melbourne, 27th July 1887.

Number of License.	Name of Licensee.	Area, subject to modification of boundaries and area.	Parish or Situation.	Date of License.	Amount to be Collected.				Payable to Receiver of Revenue at—
					Payment.	Survey Charge to revenue except when otherwise ordered.	Fee for License.	Total Amount of first Payment.	
		Acres.			£ s. d.	£ s. d.	£ s. d.	£ s. d.	
Under Section 19 of "The Land Act 1869" as amended by "The Land Act 1878."—Payment to be made half-yearly.									
16416 B ^c	Joseph Chamberlain ¹	319	Killawarra ...	1.2.84	7 19 6	...	0 5 0	23 16 6	Wangaratta
9768 B ^b	Jno. A. Sutherland ...	231	Woorragee North ...	1.3.77	5 15 6	...	0 5 0	6 0 6	Chiltern
9777 B ^b	Jno. A. Sutherland ...	30	Woorragee North	0 15 0	...	0 5 0	1 0 0	"
9751 B ^b	Denis Scanlan ²	284	Wyeboob ...	1.2.86	7 2 0	0 1 6	Tallangatta
9532 B ^b	Wm. Park ...	94	Talgarno ...	1.7.87	2 7 0	...	0 5 0	2 12 0	Bethanga
9531 B ^b	Jno. T. Park ...	234	Talgarno	5 17 0	6 2 0	"
8777 B ^b	Wm. Howman ³	21	Wematong ...	1.10.85	0 10 6	...	0 5 0	1 11 6	Bright
8909 S ^c	Andrew Jackson ...	320	Barkly ...	1.7.87	8 0 0	...	0 5 0	8 5 0	Avoca
4651 K	Jane Fraser ⁴	300	Benjeroop ...	1.11.83	7 10 0	22 10 0	Kerang
Under Section 49 of "The Land Act 1869."—Payment to be made yearly.									
708 S ^t	Lawrence Neville ⁵	15	St. Arnaud ...	1.8.86	1 10 0	...	0 2 6	1 10 0	St. Arnaud
1270 B ^t	John Collins ...	16	Enfield ...	1.6.87	1 12 0	3 19 0	0 2 6	5 13 6	Smythesdale
2245 G	Elizth. McKenzie ...	20	Morecep	2 0 0	...	0 2 6	2 2 6	Geelong
2248 B ^b	Jno. J. McAnaney ...	20	Chiltern West ...	1.7.87	2 0 0	...	0 2 6	2 2 6	Rutherglen
1470 B ^b	Jas. Deans ...	20	Chiltern West	2 0 0	...	0 2 6	2 2 6	"
1032 S ^t	Walter Brown ...	10	Kooreh	1 0 0	...	0 2 6	1 2 6	St. Arnaud
Under Section 42 of "The Land Act 1884."—Payment to be made half-yearly.									
882 M	Joseph Jennings ...	320	Kirrak ^a ...	1.1.87	8 0 0	...	0 5 0	8 5 0	Melbourne
53 M	John Bethune ...	38	Lynthurst ^b	0 19 0	...	0 5 0	1 4 0	"
551 M	Wm. Hy. Eden ...	50	Woolamai ^c ...	1.2.87	1 5 0	...	0 5 0	1 10 0	"
552 M	Albert E. Eden ...	201	Corinella ^d	5 0 6	...	0 5 0	5 5 6	"
51 M	Geo. E. Brandis ...	101	Langwarrin ^e ...	1.1.87	2 10 6	...	0 5 0	2 15 6	"
54 M	Fredk. Bunn ...	224	Jumbunna East ^f	5 12 0	...	0 5 0	5 17 0	Warragul
432 M	Fredk. Dowel ...	135	Jeetho West ^g	3 7 6	...	0 5 0	3 12 6	"
671 M	Thos. Guy ...	147	Korumburra ^h	3 13 6	...	0 5 0	3 18 6	"
731 M	Dani. Hart ...	320	Darnum ⁱ	8 0 0	...	0 5 0	8 5 0	"
1311 M	Geo. C. McKenzie ...	150	Jumbunna East ^j	3 15 0	...	0 5 0	4 0 0	"
1571 M	Mary C. Ross ...	320	Noojee ^k ...	1.7.87	8 0 0	...	0 5 0	8 5 0	"
1572 M	Chas. Lee Ross ...	320	Noojee ^l	8 0 0	...	0 5 0	8 5 0	"
1421 S ^v	Wm. Nolan ...	320	Ruffy ^m ...	1.6.87	8 0 0	...	0 5 0	8 5 0	Seymour
1061 M	Patk. Meehan, jun. ...	93	Bittern ⁿ ...	1.1.87	2 6 6	...	0 5 0	2 11 6	Melbourne
Under Section 49 of "The Land Act 1884."—Payment to be made half-yearly.									
453 M	Jno. E. Dunn ...	20	Kerrie ...	1.4.87	1 0 0	...	0 5 0	1 5 0	Melbourne
Under Section 65 of "The Land Act 1884."—Payment to be made yearly.									
1 A ¹	Sidney E. Allason ...	20	Borodomanin ...	1.7.87	1 0 0	...	0 2 6	1 2 6	Mansfield.
247 B ^a	John Evoston ...	20	Tangambalanga	1 10 0	...	0 2 6	1 12 6	Yackandandah
275 B ^b	Wm. Evoston ...	20	Tangambalanga	1 10 0	...	0 2 6	1 12 6	"
127 C	Wm. Thos. Cox ...	11	Moolort	0 16 6	...	0 2 6	0 19 0	Maldon
835 C	Angus Stockton ...	14	Moolort	1 1 0	...	0 2 6	1 3 6	"
834 C	Fredk. Sylvester ...	9	Moolort	0 13 6	...	0 2 6	0 16 0	"
533 C	John Midgley ...	15	Maryborough	1 2 6	3 19 0	0 2 6	5 4 0	Maryborough
361 C	Margt. Holland ...	20	Wehla	1 0 0	...	0 2 6	1 2 6	Inglewood
363 C	John Holland ...	20	Wehla	1 0 0	...	0 2 6	1 2 6	"
362 C	Wm. Holland ...	20	Wehla	1 0 0	...	0 2 6	1 2 6	"
453 C	Stephen Kay ...	20	Hawkestone	1 10 0	...	0 2 6	1 12 6	Castlemaine
275 S ^t	Elizth. Edelsten ...	20	Carapooee	1 5 0	...	0 2 6	1 7 6	St. Arnaud
274 S ^t	Saml. J. Edelsten ...	20	Carapooee	1 5 0	...	0 2 6	1 7 6	"
368 S ^t	Emily Hodgson ...	20	Moolerr	1 5 0	3 19 0	0 2 6	5 6 6	"
367 S ^t	Edwin Holt ...	20	Kooreh	1 10 0	...	0 2 6	1 12 6	"
29 S ^t	Geo. Wm. Berry, jun. ...	13	Moolerr	0 16 3	...	0 2 6	0 18 9	"
359 S ^t	Geo. W. Holt ...	20	Kooreh	1 10 0	...	0 2 6	1 12 6	"
371 S ^t	John Hodgson, jun. ...	20	Moolerr	1 5 0	...	0 2 6	1 7 6	"
495 S ^t	Thos. Lowe ...	20	St. Arnaud	1 10 0	...	0 2 6	1 12 6	"
496 S ^t	Alberta M. Lowe ...	20	St. Arnaud	1 10 0	...	0 2 6	1 12 6	"
618 S ^t	Lachlan McLean ...	20	Moolerr	1 5 0	...	0 2 6	1 7 6	"
701 S ^t	Hy. C. Neilson ...	20	Moolerr	1 5 0	...	0 2 6	1 7 6	"
848 S ^t	Anne Stewart ...	11	Moolerr	0 13 9	...	0 2 6	0 15 3	"
366 S ^t	Mary A. Holt ...	20	Kooreh	1 10 0	...	0 2 6	1 12 6	"
554 S ^t	Chas. Marchant ...	20	Carapooee	1 5 0	...	0 2 6	1 7 6	"
623 S ^t	Gilbert McGlashan, jun. ...	20	Moolerr	1 5 0	...	0 2 6	1 7 6	"
571 S ^t	Edwin Marchant ...	20	Carapooee	1 5 0	...	0 2 6	1 7 6	"
615 S ^t	Richd. McLolland ...	20	Kooreh	1 10 0	...	0 2 6	1 12 6	"
431 S ^t	John Jeremiah ...	20	Moolerr	1 5 0	...	0 2 6	1 7 6	"
358 S ^t	Wm. Holt ...	20	Kooreh	1 10 0	...	0 2 6	1 12 6	"
619 S ^t	Annie McLean ...	20	Moolerr	1 10 0	...	0 2 6	1 12 6	"
622 S ^t	Gilbert McGlashan ...	20	Moolerr	1 5 0	...	0 2 6	1 7 6	"
1 A	Chas. Anderson ...	6	Moyston	0 12 0	...	0 2 6	0 14 6	Ararat
613 A	Mary E. McGuan ...	20	Concongella South	1 10 0	...	0 2 6	1 12 6	"
221 A	James Daly ...	20	Yehrip	1 10 0	...	0 2 6	1 12 6	Avoca
535 A	Ernest Matthews ...	20	Glendhu	1 10 0	...	0 2 6	1 12 6	Ararat
222 A	Patrick Daly ...	20	Yehrip	1 10 0	...	0 2 6	1 12 6	Avoca

¹ In lieu of notice gazetted 1st February 1884, p. 442. £32, rent paid, to be credited.
² In lieu of notice gazetted 26th February 1886, p. 613. £21 4s. 6d., rent paid, to be credited.
³ In lieu of notice gazetted 30th October 1885, p. 2988. Portion relinquished, see Gazette of 30th October 1885, p. 2988, 10s. 6d., rent paid, has been credited.
⁴ This is a re-license. £37 10s., rent paid, has been credited. See Gazette, 17th June 1887.
⁵ In lieu of notice gazetted 28th July 1882, p. 1840. Rent paid to be credited.

- ^a Allotment A.
- ^b Allotment A.
- ^c Allotment 105D.
- ^d Allotment C.
- ^e Allotment 76.
- ^f Allotment A1.
- ^g Allotment 58.
- ^h Allotment 61A.
- ⁱ Allotment 35.
- ^j Allotment 40B.
- ^k Allotment 5.
- ^l Allotment 6.
- ^m Allotment 47A.
- ⁿ Allotment 73A.

APPLICATIONS FOR LICENSES APPROVED—continued.

Number of License.	Name of Licensee.	Area, subject to modification of boundaries and area.	Parish or Situation.	Date of License.	Amount to be Collected.				Payable to Receiver of Revenue at—
					Payment.	Survey Charge to revenue except when otherwise ordered.	Fee for License.	Total Amount of first Payment.	
					£ s. d.	£ s. d.	£ s. d.	£ s. d.	
Under Section 67 of "The Land Act 1884."—Payment to be made yearly.									
743 S ^b	Elizabeth J. Pook	1,000	Redcastle	1.6.87	16 13 4	3 0 0	1 0 0	20 13 4	Heathcote
744 S ^b	Sarah A. Pook	1,000	Redcastle	"	12 10 0	3 0 0	1 0 0	16 10 0	"
648 B ¹	Donald McMillan	318	Caralulup	1.7.87	5 6 0	"	1 0 0	6 6 0	Talbot
228 B ¹	Patk. Drew	211	Clarksdale	"	1 17 0	"	1 0 0	2 17 0	Smythesdale
292 B ¹	Robt. Fyfe	291	Clarksdale	"	3 12 9	"	1 0 0	4 12 9	"
379 B ¹	Wm. Howard	178	Clarksdale	"	2 4 6	"	1 0 0	3 4 6	"
741 B ¹	Chas. Poynton	199	Dereel	"	3 6 4	"	1 0 0	4 6 4	"
911 B ¹	Ellen Tranter	155	Clarksdale	"	2 11 8	"	1 0 0	3 11 8	"
944 B ¹	Francis Welby	984	Buchan	"	6 14 0	"	1 0 0	7 14 0	Bairnsdale
753 A	Jas. Perry	454	Glendhu	1.6.87	15 2 8	"	1 0 0	16 2 8	Ararat
493 A	Chas. Levecke	359	Glendhu ^a	"	8 19 6	"	1 0 0	9 19 6	Avoca
851 A	Geo. Stevens	348	Glendhu ^b	"	11 12 0	"	1 0 0	12 12 0	Ararat
130 A	Fredk. R. Curnick	356	Glendhu ^c	"	11 17 4	"	1 0 0	12 17 4	"
357 A	Wm. Harvey	243	Glendhu ^d	"	6 1 6	"	1 0 0	7 1 6	Avoca
744 A	Edmund Perry	295	Glendhu ^e	"	9 16 8	"	1 0 0	10 16 8	Ararat
431 A	Richard James	299	Glendhu ^f	"	9 19 4	"	1 0 0	10 19 4	"
223 A	Jno. Dromey	244	Glendhu ^g	"	6 2 0	"	1 0 0	7 2 0	Avoca
849 A	Mary Stevens	464	Glendhu ^h	"	15 9 4	"	1 0 0	16 9 4	Ararat
705 A	Edward Noonan	314	Glendhu ⁱ	"	7 17 0	"	1 0 0	8 17 0	"
364 A	Jno. Hanley	265	Glendhu ^j	"	6 12 6	"	1 0 0	7 12 6	"
131 A	Robt. Curnick	313	Glendhu ^k	"	7 16 6	"	1 0 0	8 16 6	"
836 S ¹	Edward Smith	493	Bolangum ^l	1.7.87	5 2 9	3 0 0	1 0 0	9 2 9	Stawell
359 S ¹	Sydney T. Haynes	572	Derril ^m	1.5.87	4 15 4	3 0 0	1 0 0	8 15 4	Kilmore
26 S ¹	Richd. T. Bassett	290	Derril ⁿ	"	3 12 6	3 0 0	1 0 0	7 12 6	"
784 S ¹	Chas. Rice	290	Broadford	"	3 12 6	3 0 0	1 0 0	7 12 6	"
914 S ¹	Thos. R. Trezise	240	Derril ^o	1.3.87	3 0 0	3 0 0	1 0 0	7 0 0	"
27 S ¹	J. F. Bassett	240	Derril ^p	"	3 0 0	3 0 0	1 0 0	7 0 0	"
226 S ^b	Jas. Dwyer	48	Kimbolton	1.4.87	0 12 0	1 0 0	1 0 0	2 12 0	Sandhurst
621 S ^b	Patk. McGrath	48	Kimbolton	"	0 12 0	1 0 0	1 0 0	2 12 0	"
742 S ^b	Andrew Pook	1,000	Redcastle	1.3.87	16 13 4	3 0 0	1 0 0	20 13 4	Heathcote
913 C	James Truscott ¹	591	Tchuterr ^o	1.7.86	7 7 9	3 0 0	1 0 0	5 3 7	Inglewood
35 C	Alfd. H. Brownbill	426	Kingover ^p	1.6.87	4 8 9	"	1 0 0	5 8 9	"
242 C	Edmund Davis	535	Natte Yallock ^q	"	6 13 9	3 0 0	1 0 0	10 13 9	Dunolly
334 C	Richd. Graham	40	Tarnagulla ^r	"	0 10 0	"	1 0 0	1 10 0	Tarnagulla
792 C	Alfd. Robertson	44	Kangeraar ^s	"	0 11 0	1 0 0	1 0 0	2 11 0	Inglewood
345 C	Alexr. Grey	792	Kangeraar ^s	"	9 18 0	3 0 0	1 0 0	13 18 0	"
4 A ¹	Sidney E. Allason	663	Borodomanin	1.7.87	11 1 0	"	1 0 0	12 1 0	Mansfield
617 A ¹	Benjn. McCluskey	313	Tallangalook	1.5.87	3 18 3	"	1 0 0	4 18 3	"
Under Section 89 of "The Land Act 1884."—Payment to be made in advance.									
...	James Butters ²	50	Ballarat and Creswick State Forest	26.5.87	5 0 0	"	"	5 0 0 ³	Creswick
...	Thomas Heard ²	50	Ballarat and Creswick State Forest	5.7.87	5 0 0	"	"	5 0 0 ³	"
...	George Cross ²	50	Ballarat and Creswick State Forest	1.7.87	5 0 0	"	"	5 0 0	"
...	William McDonald ²	12	Ballarat and Creswick State Forest	"	1 4 0	"	"	1 4 0	"
...	George Bryan ²	50	Ballarat and Creswick State Forest	18.6.87	5 0 0	"	"	5 0 0 ³	"
...	William Dean ²	50	Ballarat and Creswick State Forest	1.7.87	5 0 0	"	"	5 0 0 ³	"
...	James Rafferty ²	50	Ballarat and Creswick State Forest	"	5 0 0	"	"	5 0 0	"
...	Henry Bryan ²	50	Ballarat and Creswick State Forest	18.6.87	5 0 0	"	"	5 0 0 ³	"
...	Samuel Mason ²	100	Ballarat and Creswick State Forest	1.7.87	10 0 0	"	"	10 0 0	"
...	Wm. Arch ^{2 4}	50	Ballarat and Creswick State Forest	28.4.87	5 0 0 ⁵	"	"	1 5 0	"
Under Section 93 of "The Land Act 1884."—Payment to be made in advance.									
...	E. Argyle: to obtain 20 logs, each 20 feet in length	"	Gunbower Forest	"	4 0 0	"	"	4 0 0	Echuca
Under Section 93 of "The Land Act 1884."—Payment to be made quarterly.									
2327	William Hogg: jetty site	"	Colquhoun	1.7.87	0 5 0	"	"	0 5 0	Bairnsdale
2326	William Moore: saw-mill	3	Colquhoun	"	4 0 0	"	"	4 0 0	"
46	William Burke: slaughtering purposes	3	Drouin West	1.1.87	2 10 0	"	"	7 10 0	Warragul
678	Robert Wales: quarry ⁶	2r.	Cut-Paw-Paw	"	"	"	"	"	Melbourne
2281	Jas. Laity: garden	1a. Or. 27p.	Edgecombe	1.7.87	0 15 0	"	"	0 3 9	Kyneton
2282	Sarah McLean: garden	3	Edgecombe	"	1 0 0	"	"	0 5 0	"
2283	John Charity: garden	1	Redesdale	"	0 10 0	"	"	0 2 6	Heathcote

¹ In lieu of notice gazetted 16th August 1886, p. 2407. £5 4s. 2d., rent, and £1, license fee, has been credited.
² To fell and remove timber of not less than 18 inches in diameter.

³ This amount has been paid.
⁴ In lieu of notice gazetted 17th June 1887, p. 1867.
⁵ Balance to be paid when demanded by Bailiff.
⁶ This is a transfer from David Bedson. Rent and transfer fee paid.

^a Allotment 210n.
^b Allotment 52A.
^c Allotment 52.
^d Allotment 211b.
^e Allotment 53A.

^f Allotment 53.
^g Allotment 211A.
^h Allotment 50A.
ⁱ Allotment 55A.
^j Allotment 61A.

^k Allotment 55.
^l Allotment 89.
^m Allotment 10.
ⁿ Allotment 11A.
^o Allotment 51.

^p Allotment 14.
^q Allotment 50.
^r Allotment 25b, section F.
^s Allotments 17A and 18A.

APPLICATIONS FOR LICENSES APPROVED—continued.

Number of License.	Name of Licensee.	Area, subject to modification of boundaries and area.	Parish or Situation.	Date of License.	Amount to be Collected.				Payable to Receiver of Revenue at—
					Payment.	Survey Charge to revenue except when otherwise ordered.	Fee for License.	Total Amount of first Payment.	
		Acres.			£ s. d.	£ s. d.	£ s. d.	£ s. d.	

Under Section 93 of "The Land Act 1884."—Payment to be made yearly.

1305	Patrick Malone: garden site	3	Berringa	1.7.87	1 0 0	0 10 0	Bethanga
------	-----------------------------	---	----------	--------	-------	-----	-----	--------	----------

Under Section 93 of "The Land Act 1884."—Renewal of Garden Licenses.—Payment to be made yearly.

262	J. T. Harrison	1	Bungal	13.8.87	0 5 0	0 5 0	Ballarat
1758	William Hill	1	Scarsdale	20.8.87	0 5 0	0 5 0	Smythesdale
1758	William Hill	1	Scarsdale	"	0 5 0	0 5 0	"
1758	William Hill	1	Scarsdale	"	0 5 0	0 5 0	"
1555	Emmeline Elliott	1	Kerrit Baret	19.8.87	0 5 0	0 5 0	Ballarat
...	J. Gordon	1	Scarsdale	28.8.87	0 5 0	0 5 0	Smythesdale
...	J. Gordon	1	Scarsdale	"	0 5 0	0 5 0	"
430	P. McKenna	1	Ballarat	13.8.87	0 5 0	0 5 0	Ballarat
430	P. McKenna	1	Ballarat	"	0 5 0	0 5 0	"
430	P. McKenna	1	Ballarat	"	0 5 0	0 5 0	"
430	P. McKenna	1	Ballarat	"	0 5 0	0 5 0	"
2482	James Osborne	1	Haddon	"	0 5 0	0 5 0	Smythesdale
2482	James Osborne	1	Haddon	"	0 5 0	0 5 0	"
2482	James Osborne	1	Haddon	"	0 5 0	0 5 0	"
44	Wm. Baker	1	Sale	26.8.87	0 5 0	0 5 0	Sale
670	Horace Walpole	1	Sale	31.8.87	0 5 0	0 5 0	"
678	Jno. Wilkie	1	Sale	27.8.87	0 5 0	0 5 0	"

Under Section 119 of "The Land Act 1884."—Payment to be made yearly.

7159	F. H. Dawson	8,000	Grazing block 297	1.7.87	10 0 0	0 5 0	5 5 0 ¹	Bairnsdale
7161	Ralph Williams	2,000	" 2676	"	1 10 0	0 5 0	1 0 0 ¹	Rosedale
7160	Michael Gould	23,700	" 3280	"	21 0 0	0 5 0	10 15 0 ¹	Bairnsdale
7158	James T. Dickson	100,000	" 257	"	8 0 0	0 5 0	4 5 0 ¹	"
7162	George Firmin	4	Yinnar	"	0 8 0	0 5 0	0 9 0	Traralgon
7154	Samuel H. Lang	109	Alberton East	"	0 18 2	0 5 0	0 14 1	Palmerston
7155	William S. Ward	204	Toora	"	1 14 0	0 5 0	1 2 0	Port Albert
7156	Augusta Smallman	518	Welshpool	"	4 6 4	0 5 0	2 8 2	"
7157	Lewis R. Kiel	296	Wonga Wonga South	"	2 9 4	0 5 0	1 9 8	Palmerston
7163	John F. Salmon	480	Welshpool	"	4 0 0	0 5 0	2 5 0	"
7462	Angus Cameron	71	Block 3291	"	1 15 6	0 5 0	1 2 9 ¹	Harrow
7461	Thos. Laidlaw and Son	630	" 3261	"	15 15 0	0 5 0	8 2 6 ¹	Horsham
7460	John Forrest	460	" 3259	"	4 6 8	0 5 0	2 8 4 ¹	"
7459	John Forrest	520	" 3258	"	4 6 8	0 5 0	2 8 4 ¹	"
7708	W. J. Lightbody	90	Tarragal	"	0 15 0	0 5 0	0 12 6	Portland
7709	Samuel Thomson	12	Tarragal	"	0 10 0	0 5 0	0 10 0	"
5077	Geo. Donald	10	Seymour	"	0 10 0	0 5 0	0 10 0	Seymour
7457	B. McMannus	185	Block 3254	"	6 3 4	0 5 0	3 6 8 ¹	Horsham
7456	Chas. Wood	60	" 3068	1.3.87	0 18 7	0 5 0	1 0 6 ¹	Harrow
7455	Vaughan Jones	135	" 2795	1.7.87	2 0 0	0 5 0	1 5 0 ¹	Nhill
7458	James Baker	12,500	" 3256	"	70 0 0	0 5 0	35 5 0 ¹	Dimboola
7706	George Price	7,700	" 109	"	6 0 0	0 5 0	3 5 0	Portland
7707	Wm. E. Sealey	220	Nangeela	"	3 13 4	0 5 0	2 1 8	Casterton
7302	Achilles Gray ²	243	Kurraeca	"	2 0 6	0 5 0	1 5 3	Wedderburn
7705	Michael King	2	Tyrendarra	"	0 2 0	0 5 0	0 6 0	Portland
7463	C. Cameron	213	Block 3307	"	2 5 6	0 5 0	1 7 9 ¹	Stawell
7382	J. Gaterman	6	Murmungee	"	0 3 0	0 5 0	0 6 6	Beechworth
7464	J. H. Gressell	125	Bringalbart	"	1 8 0	0 5 0	0 19 0 ¹	Harrow
7320	Arthur Nixon	553	Korong	1.8.87	4 12 2	0 5 0	2 3 5	Inglewood
7319	Jas. R. Olive	685	Korong	"	5 14 2	0 5 0	2 12 7	"
7318	Harriett Nixon	265	Korong	"	2 4 2	0 5 0	1 3 5	"

¹ This amount has been paid.

² In lieu of notice gazetted 1st July 1887, p. 1972, so far as rent is concerned.

NOTES.

SALE DISTRICT.—The interest in the licensed holding of Charles J. Scott, 94 acres, parish of Glencoe (7687/19), has been transferred by the Official Assignee to Harry C. Jones.

STAWELL DISTRICT.—The interest in the licensed holding of Thomas H. Repper, 30 acres, parish of Kirkella (3660/19), has been transferred by the Administrator to Walter Pearce.

"The Land Act 1884," Section 2.

APPLICATION FOR A CERTIFICATE UNDER SECTION 11 OF "THE LAND ACT 1878" APPROVED.

THE following Application under Section 11 of *The Land Act 1878* for a Certificate of the Board of Land and Works having been approved, it is hereby notified that the Certificate may be obtained upon payment of Rent and Fee specified to the undermentioned Revenue Officer.

Date of License.	Name of Licensee.	Parish.	Extent.	Amount to be Collected.				Payable to the Officer authorized by the Treasurer to collect Territorial Revenue at—
				No. of License.	Rent due.	Certificate Fee.	Total to pay.	
			A. R. P.		£ s. d.	£	£ s. d.	

1.6.84	Gerard Wright	Werrikoo	289 0 0	5969	...	1	1 0 0 ¹	Casterton.
--------	---------------	----------	---------	------	-----	---	--------------------	------------

¹ Rent due 1st June 1887 was paid to Receiver at Casterton on 1st June 1887.

JNO. L. DOW,
Commissioner of Crown Lands and Survey.

"The Land Act 1884," Sections 2, 32, 93, and 119.

LICENSES AND LEASES UNDER THE LAND ACTS 1869 AND 1884 REVOKED OR DECLARED VOID.

NOTICE is hereby given that the Licenses and Leases mentioned in the Schedule hereunder have been revoked, forfeited, or declared void for the reasons specified in each case.

Department of Lands and Survey,
Melbourne, 27th July 1887.

JNO. L. DOW,
Commissioner of Crown Lands and Survey.

District.	Corr. No.	Name of Licensee or Lessee.	Section of Land Act under which Licensed or Leased.	Parish.	Area.	Order in Council dated	Reasons for Forfeiture, &c.	Pay Office.
Licenses under "The Land Act 1869."								
Horsham	6752	Carl Habel	19	Dunmunkle	62	...	Land sold ...	Horsham
Geelong	282	Jas. Edwards	19	Laang	148	...	Expired ...	Warrnambool
Ballarat	1713	Jessie Gardiner	49	Ballarat West	19 a.p.	...	Land sold ...	Ballarat
Bairnsdale	307564	W. H. B. Moore and T. E. Darley	Permit	Mallagoota Inlet	Oyster culture	...	Non-payment of rent	Bairnsdale
Ararat	368	J. G. Morris	47	Glenpatrick	1	...	Abandoned	Avoca
Ballarat	1921	Geo. Knight	47	Creswick	1a. 3r. 33p.	...	Non-payment of rent	Creswick
Melbourne	2433	Thos. Needham	47	Hills End South	5,800	...	Expired ...	Melbourne
St. Arnaud	508	Geo. Pyers	47	Laen	1,287	...	Non-payment of rent	Donald
Ballarat	200	Nichl. Frawley	47	Ballarat	1r.	...	Land sold ...	Ballarat
Bairnsdale	109	Thos. H. Champney	47	Grazing block 370	15,500	...	Non-payment of rent	Bairnsdale
Kerang	113	A. T. Creswick	47	Grazing block 1049	2,890	...	Abandoned	Kerang
Geelong	300	Wm. Ireland	47	Bainganie	40	...	Expired ...	Geelong
Sale	540	Peter Roberts	47	Grazing block 671	200	...	Expired ...	Palmerston
Kerang	51	Salathiel Booth	47	Grazing block 903	33,200	...	Abandoned	Kerang
Melbourne	2101	The Mauritius Engrais Chimique Coy.	47	Yarra Bank North	1r.	...	Abandoned	Melbourne
Licenses under "The Land Act 1869" as amended by "The Land Act 1878."								
Sale	6002	Mary A. Anderson ¹	19	Toora	170	18.7.87	To issue renewed license dated 1.5.84	Palmerston
"	9449	Wm. Neander	19	Glenadale	49	"	Non-payment of rent	Sale
Melbourne	13163	Nichl. Madigan	19	Dumbalk	182	"	Non-payment of rent	Warragul
Benalla	19829	Jas. R. Thompson	19	Toombullup	304	"	Non-payment of rent	Wangaratta
"	18759	Thos. Harris	19	Gowangardie	200	"	Non-payment of rent	Benalla
Omeo	2575	Wm. Roberts	19	Bingo-Munjie	303	"	Non-payment of rent	Omeo
Castlemaine	2950	Wm. Wilson	19	Kooroc	261	"	Non-payment of rent	Dunolly
Horsham	13090	Jno. E. Molloy	19	Mortat	96	"	Non-payment of rent	Horsham
Licenses under "The Land Act 1884."								
Melbourne	704	Jno. Nightingale	93	Cut-Paw-Paw	2r.	...	Expired ...	Melbourne
"	789	Wm. Reed	93	Cut-Paw-Paw	2r.	...	Abandoned	"
"	831	Jno. Scriven, jun.	93	Cut-Paw-Paw	2r.	...	Non-payment of rent	"
Benalla	613	Jno. McKenzie	93	Drouin East	3	...	Expired ...	Warragul
"	741	Martin Pascoe	93	Boho	3	...	Expired ...	Benalla
"	493	Robt. Louch	93	Rothsay	3	...	Abandoned	"
"	621	Jas. Mackintosh Sawmill Coy.	93	Yielima	580	...	Abandoned	Echuca
Omeo	431	E. W. Jeffery	93	Hinno-Munjie	1r.	...	Abandoned	Omeo
Geelong	222	Andrew Dalton	93	Corio	3r. 23 a.p.	...	Land sold ...	Geelong
Ballarat	248	Jno. Dunstan	93	Ballarat	1r. 24p.	...	Non-payment of rent	Ballarat
Bairnsdale	433	G. J. Johnson	119	Grazing block 703	20,000	...	Expired ...	Bairnsdale
Melbourne	903	Paul Tate	119	Holden	24	...	Expired ...	Melbourne
Bairnsdale	786	Andrew Rixon	119	Grazing block 399	6,700	...	Non-payment of rent	Bairnsdale
Camperdown	231	Jas. Daskein	119	Colongulac	4	...	Non-payment of rent	Camperdown
Beechworth	52	Thos. Bowran	119	Burrowys	80	...	Abandoned	Bethanga
Kerang	221	W. H. Dick, sen.	119	Quambatook	32	...	Abandoned	Boort
"	292	Amelia Fitzgerald	119	Quambatook	13	...	Abandoned	"
Echuca	360	Louis Harrison	119	Grazing block 2716	70	...	Abandoned	Echuca
Leases under "The Land Act 1869."								
Melbourne	2274	A. E. Moore ²	20	Kinglake	318a. 0r. 14p.	18.7.87	Non-payment of rent	Melbourne
"	7681	A. E. Moore ³	20	Moe	85a. 3r. 13p.	"	Non-payment of rent	Warragul
Leases under "The Land Act 1884."								
Stawell	753	Thos. Hutchings	32	Bellellen	658	18.7.87	To issue amended lease	Stawell
"	1101	Richd. Morcom	32	Bellellen	310	"	Mining objections	"
Kerang	683	Jno. T. Griffiths	32	Quambatook	320	"	At lessee's request	Boort
Hamilton	1137	Elizth. Makin	32	Meerreek	320	"	To issue amended lease	Harrow

¹ £23 10s., rent paid, to be credited.

² Book 8, p. 65.

³ Book 11, p. 149.

NOTE.—HAMILTON DISTRICT.—The notice gazetted 4th November 1881, p. 3007, revoking '981/19, Janet Black, 100 acres, parish of Trewalla, is hereby cancelled.

"The Land Act 1884."

LEASES UNDER SECTION 32 OF "THE LAND ACT 1884" SURRENDERED.

NOTICE is hereby given that the Leases mentioned in the Schedule hereunder have been surrendered for the reasons specified in each case.

Department of Lands and Survey,
Melbourne, 26th July 1887.

JNO. L. DOW,
Commissioner of Crown Lands and Survey.

District.	Corr. No.	Name.	Parish.	Block.	Area.	Reason.
Seymour	1116	Frank Marsengo	Switzerland	52	536 0 0	Abandoned
"	728	Patk. J. Gleeson	Tarcombe	51B	91 0 0	Amended lease to issue

"The Land Act 1884," Section 65.

RENEWAL OF LICENSES UNDER SECTION 65 OF "THE LAND ACT 1884" APPROVED.

THE Renewal of Licenses to the undermentioned persons under *The Land Act 1884* having been approved, the Fees specified in each case may be received by the undermentioned Officers authorized by the Treasurer to collect Territorial Revenue.

No. of License.	Name of Licensee.	Area, subject to modification of boundaries and area.	Parish.	Date of License.	Amount to be Collected.		Payable to Receiver and Land Officer at—
					Yearly Payment.	Fee for License.	
		A. R. P.			£ s. d.	£ s. d.	
298	Fyfe, Geo. Robert ...	20 0 0	Clarksdale ...	1.8.87	1 0 0	0 2 6	Smythesdale
294	Fyfe, Jno. Alex. ...	20 0 0	Clarksdale ...	"	1 0 0	0 2 6	"
293	Fyfe, Robert ...	20 0 0	Clarksdale ...	"	1 0 0	0 2 6	"
31	Birkett, Joseph ...	20 0 0	Lal Lal ...	"	1 0 0	0 2 6	Ballarat
32	Birkett, Wm. B. ...	20 0 0	Lal Lal ...	"	1 0 0	0 2 6	"
721	O'Donnell, Jno. ...	20 0 0	Clarksdale ...	"	1 0 0	0 2 6	Smythesdale
950	Wood, Eliza ...	20 0 0	Beaufort ...	"	1 0 0	0 2 6	Ballarat
835	Steinkaus, August E. ...	20 0 0	Lal Lal ...	"	1 0 0	0 2 6	"
624	McCleary, W. J. ...	20 0 0	Eglinton ...	"	1 0 0	0 2 6	Talbot
619	McPherson, Donald, jun. ...	20 0 0	Clarksdale ...	"	1 10 0	0 2 6	Smythesdale
618	McPherson, Donald, sen. ...	20 0 0	Smythesdale ...	"	1 10 0	0 2 6	"
621	McLaughlin, Fergus ...	20 0 0	Lal Lal ...	"	1 0 0	0 2 6	Ballarat
620	McLaughlin, Jeremiah ...	20 0 0	Lal Lal ...	"	1 0 0	0 2 6	"
950	Wood, Charles ...	20 0 0	Beaufort ...	"	1 0 0	0 2 6	"
130	Cameron, D. D. ...	20 0 0	Beaufort ...	"	1 0 0	0 2 6	"
133	Cochran, J. B. ...	20 0 0	Beaufort ...	"	1 0 0	0 2 6	"
131	Cochran, Jno. ...	20 0 0	Beaufort ...	"	1 0 0	0 2 6	"
132	Cochran, Wm. ...	20 0 0	Beaufort ...	"	1 0 0	0 2 6	"
297	Feldman, Gefert ...	19 0 0	Dean ...	"	0 19 0	0 2 6	Creswick
791	Robinson, Edwin ...	20 0 0	Lal Lal ...	"	1 0 0	0 2 6	Ballarat
792	Robinson, Thos. ...	20 0 0	Lal Lal ...	"	1 0 0	0 2 6	"
543	Marcus, Jane ...	20 0 0	Dereel ...	"	2 0 0	0 2 6	Smythesdale
542	Marcus, Agnes ...	20 0 0	Dereel ...	"	2 0 0	0 2 6	"
541	Marcus, John ...	20 0 0	Dereel ...	"	2 0 0	0 2 6	"
540	Marcus, Eliz. ...	20 0 0	Dereel ...	"	2 0 0	0 2 6	"
837	Scott, Edward ...	20 0 0	Dereel ...	"	2 0 0	0 2 6	"
839	Scott, Henry ...	20 0 0	Dereel ...	"	2 0 0	0 2 6	"

JNO. L. DOW,
Commissioner of Crown Lands and Survey.

Department of Lands and Survey,
Melbourne, 26th July 1887.

"The Land Act 1884," Sections 2 and 119.

TRANSFERS APPROVED.

THE following Applications for Transfer of Licenses under the 49th and 119th Sections of the Land Acts 1860 and 1884 respectively having been approved, it is hereby notified that the Rent specified in each case may be received by the undermentioned Revenue Officers.

Number of License.	Name of Transferor.	Name of Transferee.	Area, subject to modification of boundaries and areas.	Parish.	Held under section.	Date of License.	Yearly Payment.	Transfer Fee and where Paid.	Rent payable to Revenue Officer at—
		A. R. P.				£ s. d.			
2853	William Tempest, as trustee for the children of the late Sam. and Eliz. Haig	G. T. D. Sellick	0 0 27 ¹⁰ / ₁₀	Ballarat West	49	1.1.81	0 5 0	10s., Ballarat, 20.7.87	Ballarat
2614	Adam Roxborough, as trustee for the children of the late Sam. and Eliz. Haig	Harbin Elderton	0 0 17 ¹⁰ / ₁₀	Ballarat West	49	"	0 5 0	10s., Ballarat, 6.5.87	"
2853	William Tempest, as trustee for the children of the late Sam. and Eliz. Haig	John McLeod ¹	0 0 12 ¹⁰ / ₁₀	Ballarat West	49	"	0 5 0	10s., Ballarat, 6.5.87	"
2614	Adam Roxborough, as trustee for the children of the late Sam. and Eliz. Haig		0 0 10 ¹⁰ / ₁₀						
			0 0 23 ¹⁰ / ₁₀						
1265	Thomas Cahill ...	Annie G. Maddock	20 0 0	Tangambalanga	49	1.6.81	2 0 0	10s., Melbourne, 17.5.87	Yaekandandah
58	Jas. Robertson ...	John Tully ...	1,960 0 0	Dinyarrak, South Australian Boundary	119	1.10.86	73 10 0	£1, Melbourne, 30.6.87	Melbourne
63	Jas. Robertson ...	John Tully ...	238 0 0	Dinyarrak, South Australian Boundary	119	"	8 18 6	Melbourne, 30.6.87	"

¹ Consolidated license to issue.

JNO. L. DOW,
Commissioner of Crown Lands and Survey.

Department of Lands and Survey,
Melbourne, 27th July 1887.

"The Land Act 1884," Section 32.

APPLICATIONS FOR LEASES APPROVED.

THE following Applications for Leases under Section 32 of *The Land Act 1884* having been approved, it is hereby notified that the Rents and Fees specified in each case may be received by the undermentioned Officers authorized by the Treasurer to collect Territorial Revenue. Payments to be made half-yearly.

JNO. L. DOW,
Commissioner of Crown Lands and Survey.

Department of Lands and Survey,
Melbourne, 26th July 1887.

Number of Lease.	Name of Lessee.	Area.	Partsh.	Block.	Section.	Date of Lease.	Term.	Payment.	Survey Charge.	Fee for Lease.	Total Amount of First Payment.	Payable to Receiver of Revenue at—
		Acres.						£ s. d.	£ s. d.	£	£ s. d.	
367	Mary Cox ...	690	Lang Lang	85		1.7.87	11½ years less 3 days	2 17 6	...	1	3 17 6	Melbourne
372	Alexr. Anderson ...	145	Nerrena	15b		"	"	0 12 1	...	1	1 12 1	"
373	Jno. T. Anderson ...	151	Nerrena	14d		"	"	0 12 7	...	1	1 12 7	"
3692	Danl. Slattery ...	185	Nerrena	30b		"	"	0 15 5	...	1	1 15 5	"
3738	Robt. H. Spiers ...	305	Nerrena	26a		"	"	1 5 5	...	1	2 5 5	"
3739	Jas. Spiers ...	283	Nerrena	27a		"	"	1 3 7	...	1	2 3 7	"
3760	David Symons ...	308	Nerrena	12b		"	"	1 5 8	...	1	2 5 8	"
3697	David Meldrum ...	151	Nerrena	14a		"	"	0 12 7	...	1	1 12 7	"
3961	Joseph B. White ...	550	French Island	62b		"	"	2 5 10	...	1	3 5 10	"
3964	Jno. W. Wright ...	521	French Island	63b		"	"	2 3 5	...	1	3 3 5	"
5103	Francis Murphy ...	20	Narree Worrnan	P		"	"	0 1 8	...	1	1 1 8	"
510	Adam Dempster ...	160	Koorooman	S4B		"	"	0 13 4	...	1	1 13 4	Warragul
577	Jno. Evans ...	81	Koorooman	101B ²		"	"	0 6 9	...	1	1 6 9	"
635	Wm. Foster, sen.	106	Nerren	24d		"	"	0 8 10	...	1	1 8 10	"
818	Geo. Hart ...	320	Darwin	91		"	"	1 6 8	...	1	2 6 8	"
1070	Mary E. Lester ...	106	Koorooman	100B		"	"	0 8 10	...	1	1 8 10	"
123	Robt. Bruce ...	276	Koorooman	94a		"	"	1 3 0	...	1	2 3 0	"
126	Gastave Barke ...	876	Meemyan	53		"	"	3 13 0	...	1	4 13 0	"
23	David Allan ...	156	Koorooman	107D		"	"	0 13 0	...	1	1 13 0	"
25	Benjn. Atcheson ...	105	Nerren	240		"	"	0 8 9	...	1	1 8 9	"
3098	David Miller ...	136	Koorooman	101C		"	"	0 11 4	...	1	1 11 4	"
3102	Wm. Hy. Michael, jun.	139	Koorooman	99a		"	"	0 13 3	...	1	1 13 3	"
3109	Robt. Munro ...	164	Koorooman	99b		"	"	0 13 8	...	1	1 13 8	"
3013	Robt. Lester ...	132	Marulan	107A		"	"	0 16 0	...	1	1 16 0	"
3014	Jno. E. Lester ...	320	Marulan	105		"	"	1 0 8	...	1	2 0 8	"
3020	Thos. Lyne ...	245	Koorooman	107A		"	"	1 0 5	...	1	2 0 5	"
840	Michl. J. Hynes ...	317	Marulan	44		"	"	1 6 5	...	1	2 6 5	"
3651	Agnes Tullo ...	20	Moe	23	A	"	"	0 1 8	...	1	1 1 8	Yackandandah
1275	Jno. McIntosh ...	654	Yackandandah	225		"	"	2 14 6	...	1	3 14 6	"
1603	Jos. Devaney ...	381	Yackandandah	222		"	"	1 11 9	...	1	2 11 9	"
1894	Robt. Stephens ...	340	Yackandandah	223a		"	"	2 0 1	...	1	3 0 1	"
626	Geo. Hy. Ellis ...	467	Tawanga	83		"	"	0 17 5	...	1	1 17 5	Bright
637	Theophilus Ford ...	209	Tawanga	84		"	"	1 3 0	...	1	2 3 0	Beechworth
1370	Wm. Shyler ...	304	Tawanga	151		"	"	1 3 8	...	1	2 3 8	Kerang
1504	Jno. W. Tr. Laverne ...	170	Meran	37	F	"	"	3 7 6	...	1	4 7 6	Wangaratta
459	Donald McLean ...	493	Meran	37		"	"	2 7 0	...	1	3 7 0	"
456	Saml. Dorey, jun.	199	Earl	27a		"	"	3 18 7	...	1	4 18 7	"
455	Saml. Dorey, jun.	199	Earl	27a		"	"	3 18 7	...	1	4 18 7	"
676	Wm. D. Gibb ...	103	Carboor	41		"	"	4 15 0	...	1	5 15 0	"
923	Jas. A. Kieley ...	703	Earl	41		"	"	2 16 8	...	1	3 16 8	"
1703	Fredk. D. Springburne ...	590	Walanga	26a		"	"	2 16 8	...	1	3 16 8	"
1596	Thos. Bonild ...	680	Walanga	33		"	"	1 12 2	...	1	2 12 2	"
3596	Jas. G. Dalg ...	373	Bungarero	114		"	"	0 8 6	...	1	1 8 6	"
453	Chas. Robinson ...	193	Oxley	A		"	"	5 0 0	...	1	6 0 0	Tallangatta
3942	Frank Wheeler ...	102	Berriguma	A		"	"	2 9 2	...	1	3 9 2	"
1757	Leonard Surtees ...	590	Walaba	101		"	"	2 9 2	...	1	3 9 2	"

1093	Alex. Young	412	Wyeboon	11 1/2 years less 3 days	1.7.87	2 11 6	1	3 11 6	Tallaungatta
1744	Margt. Sands	460	Keelango	"	"	2 15 4	1	3 15 4	"
1831	Jas. Thomas	660	Weagra	"	"	3 17 0	1	3 17 0	"
1835	Wm. Taylor	41	Thowla	"	"	3 17 7	0 10 0	1	3 17 7	"
1725	Wm. Smedley	931	Wabba	"	"	2 1 4	1	2 1 4	"
1040	Chas. Wheeler, jun.	293	Celac Colac	"	"	2 1 7	1	2 1 7	"
1044	Wm. H. Whitehead	499	Wabba	"	"	2 16 8	1	2 16 8	"
78	Thos. Black	680	Keelango	"	"	1 11 2	5 10 0 ¹	1	1 11 2	Onco
1711	Jas. Shanahan	299	Birdi	"	"	4 2 6	1	4 2 6	"
1637	Geo. W. Powney	990	Bingo-Munjie South	"	"	4 4 11	14 0 0 ¹	1	4 4 11	Wangaratta
695	Chas. Gray	32	Bingo-Munjie South	"	"	4 4 11	5 10 0 ¹	1	4 4 11	Alexandra
757	Chas. Hayward	679	Toomballup	"	"	0 7 6	3 3 0	1	0 7 6	Mansfield
1734	Jno. Scott	90	Graunton	"	"	0 0 8	1	0 0 8	Palmerston
312	Mary A. Cliff	4	Tallaungallook	"	"	2 19 1	1	2 19 1	"
13	Geo. Anderson	709	Welshpool	"	"	0 19 6	1	0 19 6	Rosedale
272	Geo. Clarke	234	Welshpool	"	"	0 5 0	1	0 5 0	"
1098	Edwd. Maxfield	492	Tong Bong	"	"	0 3 4	1	0 3 4	"
698	Jno. Jas. Graham	60	Willung	"	"	0 5 2	1	0 5 2	"
1511	Jno. Peter	40	Willung	"	"	0 8 4	1	0 8 4	"
1512	Richard A. Pora	62	Willung	"	"	1 12 1	1	1 12 1	"
1157	Patk. Murren, jun.	100	Carraling	"	"	2 2 10	1	2 2 10	"
1264	Robt. McCreedy	385	Willung	"	"	0 10 0	1	0 10 0	"
1092	Robt. Maxwell	411	Tong Bong	"	"	2 11 9	1	2 11 9	Palmerston
687	Mary A. Greenwell	120	Carraling	"	"	1 6 6	1	1 6 6	Traralgon
19	Thos. Y. Anderson	534	Tong Bong	"	"	2 5 2	1	2 5 2	Sale
1297	Robt. McLoughlin	585	Woodside	"	"	2 11 2	1	2 11 2	"
1294	Thos. Geo. McKenzie	621	Balga	"	"	2 11 2	1	2 11 2	"
744	Edwd. Harrap	318	Stradbroke	"	"	4 19 10	1	4 19 10	Bairnsdale
935	Wm. Kemp	542	Stradbroke	"	"	2 15 5	1	2 15 5	"
37	Jno. Boyd	514	Narrang	"	"	3 7 1	1	3 7 1	Geelong
1023	Jno. Lee, jun.	504	Narrang	"	"	3 16 17	1	3 16 17	"
1315	Henrich F. E. Peeck	558	Narrang	"	"	0 13 4	1	0 13 4	Conic
1517	Fred. A. Peeck	506	Geantilly West	"	"	9 8 10	10 0 0 ²	1	9 8 10	Camperdown
1473	John O'Rourke	690	Geantilly West	"	"	3 7 3	4 0 0	1	3 7 3	Wahob
978	Jas. Giles	484	Woolgomerang East	"	"	2 10 3	1	2 10 3	Melbourne
122	Wm. Dixon	835	Bengworden	"	"	3 16 17	1	3 16 17	"
1226	Martin McKenna	521	Wongarra	"	"	0 13 4	1	0 13 4	"
1602	Edw. Concoran	391	Wongarra	"	"	9 8 10	1	9 8 10	"
1602	Geo. Bateas	160	Keelango	"	"	3 7 3	1	3 7 3	"
1236	Jno. Bateman	200	Warrag	"	"	0 13 7	1	0 13 7	"
5846	Jno. M'Phie	293	Warrag	"	"	0 13 7	1	0 13 7	"
3289	Wm. Warden	86	Corralup	"	"	0 8 5	1	0 8 5	"
2940	Duncan McLean	101	Drummondra	"	"	1 14 1	1	1 14 1	"
1701	A. H. B. Kelly	163	Narree Worran	"	"	2 15 6	1	2 15 6	"
1536	Jas. R. Shean	327	Brugong	"	"	2 11 3	1	2 11 3	"
1531	Sarah Parslow	588	Bingo-Munjie	"	"	2 9 9	1	2 9 9	"
1531	Cornelius Pentergast	656	Bingo-Munjie South	"	"	3 8 3	1	3 8 3	"
1320	Geo. Pyle	615	Baloka	"	"	0 19 1	1	0 19 1	"
1520	Jas. Pentergast, jun.	477	Baloka and Guttamura	"	"	1 0 0	4 15 0 ¹	1	1 0 0	"
1515	Wm. Pentergast	655	Guttamura	"	"	2 16 7	1	2 16 7	"
1511	Jno. Jas. Parkes	121	Junderboine	"	"	3 12 1	1	3 12 1	"
1093	Richd. Mathews	679	Beloka	"	"	3 9 4	1	3 9 4	"
1091	Patk. Maloney	660	Tongaro	"	"	3 2 2	1	3 2 2	"
1090	Susannah Matthews	692	Hinno-Munjie	"	"	3 9 7	1	3 9 7	"
1088	Jas. Matthews	665	Hinno-Munjie	"	"	3 8 2	1	3 8 2	"
891	Mary E. Jones	770	Ludrik-Munjie	"	"	1 10 10	1	1 10 10	"
888	Wm. H. Johns	414	Guttamura	"	"	5 10 0 ¹	1	5 10 0 ¹	"
693	Jno. Gill	668	Baloka	"	"	5 10 0 ¹	1	5 10 0 ¹	"
691	Sarah J. Greenwood	200	Baloka	"	"	3 8 2	1	3 8 2	"
687	Maria Gill	654	Baloka	"	"	1 10 10	1	1 10 10	"
682	Wm. Gibson	295	Guttamura	"	"	1 10 10	1	1 10 10	"

To be placed in Trust Fund.

To be paid in equal yearly instalments.

APPLICATIONS FOR LEASES APPROVED—continued

Number of Lease.	Name of Lessee.	Area.	Parish.	Block.	Section.	Date of Lease.	Term.	Payment.	Survey Charge.	Fee for Lease.	Total Amount of First Payment.	Payable to Receiver of Revenue at—
		Acres.						£ s. d.	£ s. d.	£	£ s. d.	
455	Elizth. Dyer	698	Guttaamurra	E2	...	1.7.87	11½ years less 3 days	2 18 2	5 10 0 1	1 1 1	4 8 2	Omco
454	Jullian Dejarlas	530	Guttaamurra	63A	...	"	"	2 15 3	3 0 0	1 1 1	3 15 3	"
292	Hy. Condon	295	Cobungra	258	...	"	"	1 10 9	3 0 0	1 1 1	5 10 9	"
69	Wm. Bingham	613	Beloka	33	...	"	"	3 3 11	5 10 0 1	1 1 1	4 13 11	"
54	Isaac Wm. Burden	633	Numbie-Munjio	73	...	"	"	3 6 0	4 15 0 1	1 1 1	4 14 8	"
805	Francis J. Harris	300	Killawarra	32B	...	"	"	1 17 6	...	1 1 1	2 17 6	Wangaratta
1281	Bridget McInerney	500	Moorrag	146	...	"	"	2 9 2	...	1 1 1	3 9 2	Benalla
731	Richd. Holloway	303	Watta Wella	6	...	1.1.87	12 years less 3 days	2 4 11	...	1 1 1	3 4 11	Stawell
255	Joseph Cousins	206	Watta Wella	112	...	"	"	1 10 1	...	1 1 1	2 10 1	"
422	Jno. Kilgour	572	Bulgana	93	...	"	"	4 3 5	...	1 1 1	5 3 5	"

¹ To be paid in equal yearly instalments. ² In lieu of notice gazetted 22nd July 1887, p. 2185, re 673/32, David Gow, 823 acres, parish of Cooma, the following footnote should have appeared to "Survey Charge," viz.—To be paid in equal yearly instalments. ³ In lieu of notice gazetted 17th June 1887, p. 1874.

"The Land Act 1884."—Sections 2, 32, 65, 67, 93, and 119.
APPLICATIONS FOR LICENSES AND LEASES NOT GRANTED.

It is hereby notified that the following Applications for Licenses and Leases under the Land Acts 1869 and 1884 have not been granted:—

No.	Name of Applicant.	Area.	Parish.
		A. R. P.	
License under Section 19 of "The Land Act 1869."			
3499	Geo. Driscoll, jun. ...	300 0 0	Barkly and Landsborough
Licenses under Section 49 of "The Land Act 1869."			
2743	Patrick Shelton ...	20 0 0	Clarksdale
2291	Timothy McKeogh ...	20 0 0	"
Licenses under Section 65 of "The Land Act 1884."			
6	Jno. T. Attridge ...	3 0 0	Bright
380	Peter Hansen ...	20 0 0	Harriestville
633	Thos. G. McCraw ...	20 0 0	Beech
951	Richd. Warren ...	20 0 0	Wombat
722	Patk. O'Brien ...	20 0 0	Inglewood
831	Mary Sutherland ...	20 0 0	Buola Boloko
832	Alexr. Stewart ...	20 0 0	"
434	Hugh Ingelfinger ...	20 0 0	Talgarno
Licenses under Section 67 of "The Land Act 1884."			
15	Thos. Hy. Allen ...	300 0 0	Tarnagulla
703	Robt. Neville ...	500 0 0	Landsborough
629	Geo. McCready ...	300 0 0	Concongella South
870	Leonard C. Scherger ...	300 0 0	Jallukar
851	Jas. M. Scott ...	20 0 0	Moora
147	Jessie Conness ...	1,000 0 0	Tatonga
Licenses under Section 93 of "The Land Act 1884."			
594	Patk. Monaghan ...	3 0 0	Porepunkah
516	Kate Lewin ...	3 0 0	Mudgegonga
27	A. L. Balding ...	0 2 0	Kerang
253	Antonio De Lima ...	3 0 0	Amherst
773	Michl. Quigley ...	3 0 0	Buninyong
328	Bridget A. Gunther ...	1 0 0	Ganoo Ganoo
298	Hy. Ince Farrell ...	3 2 0	Balroatan
916	C. F. Taylor ...	3 0 0	"
54	Ah Foo ...	1 0 0	"
54	Bon Doon ...	1 0 0	"
498	Elizth. Livingstone ...	0 2 0	Galantipy
330	Hugh Gilbert ...	3 0 0	Seymour
365	Joseph W. Hardisty ...	1 0 0	Kerang
657	Hy. McCastney ...	2 0 0	Frentham
78	Jno. Backmann, sen. ...	3 0 0	Metcalf
130	Mary Cusack ...	3 0 0	Omco
131	Johannah Clark ...	3 0 0	"
132	Thos. Cusack ...	3 0 0	"
Licenses under Section 119 of "The Land Act 1884."			
539	Jas. Murphy ...	153 0 0	Nuntin 'al
918	Minnie C. Thomson ...	100 0 0	Woori Yallock
514	Edwd. Lynch ...	224 0 0	Coimadai
11	Mary A. Allen ...	50 0 0	Porepunkah
710	Thos. C. Norman ...	5 0 0	Carrarrangumungee
Leases under Section 32 of "The Land Act 1884."			
4785	Chas. Hy. Hempel ...	600 0 0	Gembrook
3156	Saml. Male, jun. ...	875 0 0	Wonthaggi
3153	Saml. Male, jun. ...	875 0 0	"
2834	Eliza Fitzgerald ...	420 0 0	Dunbalk
5013	Joseph Laurent ...	154 0 0	Nearin
4762	Joseph Hart ...	319 0 0	Mirboo
5904	Sarah Whittaker, sen. ...	250 0 0	Tarrawarra
5761	J. C. Sadleir ...	560 0 0	Ellingie
3623	Joseph Ryan ...	100 0 0	Binginwarrie
1558	Fredk. Piern ...	379 0 0	Bulga
1714	Wm. B. M. Smith ...	700 0 0	Snake Island
266	F. J. Corlett ...	288 0 0	Nar-nar-geon
3268	S. McFarlane ...	900 0 0	Alberton West
2768	L. C. Harvey ...	600 0 0	"
1937	P. Wolstenholme ...	872 0 0	Moyhu
1943	Jno. Wolstenholme ...	585 0 0	"
3233	Peter McKenzie ...	25 0 0	Gorang Gerung
906	Jas. Jackson ...	122 0 0	Jeffcott
777	Jas. P. Harrington ...	735 0 0	Tallangalook
264	Michl. Carmody ...	300 0 0	Bingomunjie North
2296	Wm. Caldwell ...	750 0 0	Dandongadale
2691	Patk. Grealy ...	600 0 0	Tawanga
2687	Hy. Goonan ...	900 0 0	Dederang
3090	Geo. Maddison ...	840 0 0	Wermatong
822	Wm. H. Haurick ...	870 0 0	Dorchap
3842	Wm. J. I. Thomas ...	720 0 0	Koelangie
2933	Mary A. Kaighin ...	1,000 0 0	Freeburgh
2284	P. F. Connell ...	910 0 0	Canabore
1427	J. W. S. Doherty ...	600 0 0	Flowerdale
1346	Thos. McCluskey ...	900 0 0	Woodbourne
1345	Wm. McCluskey ...	815 0 0	"
1401	D. McDougall ...	663 0 0	Jalur
1577	Wm. Pratt, jun. ...	300 0 0	Drik Drik
2091	W. Fanning ...	325 0 0	Dunmore
2380	Jas. Grundy ...	957 0 0	Killara
867	T. C. Henry ...	509 0 0	Mumbannar
3683	Fredk. Sharpe ...	700 0 0	Wataepoolan
1799	Sarah Sharpe ...	450 0 0	"
77	Edwd. Brawn ...	950 0 0	Kaanglang
1825	Thos. Taylor ...	170 0 0	Timboon

LICENSES AND LEASES NOT GRANTED—continued.

No.	Name of Applicant.	Area.		Parish.
		A.	R. P.	
Leases under Section 32 of "The Land Act 1884"—continued.				
887	Chas. E. Jacka	982	0 0	Boonah
1544	Geo. Pearson	890	0 0	Ludrik-Munjie
271	M. J. Condon	450	0 0	Cobungra
951	Jno. Kennedy	150	0 0	Boorhaman
792	Wm. Henry	900	0 0	Tallandoon
2087	Julia Bomds	700	0 0	Bonegilla
2302	Alice Cummins	700	0 0	"
3128	Sarah Maher	700	0 0	"
2305	Mary J. Crotty	150	0 0	Bruarong
2090	Wm. Blewitt	150	0 0	"
2058	Chas. Brown	60	0 0	"
1153	Wm. B. Mitchell	450	0 0	"
1284	H. McGowan	300	0 0	"
3012	F. Lodge	107	0 0	Whoronly
3121	E. R. Mourant	740	0 0	Thowla
3122	Alexr. Matheson	107	0 0	Whoronly
3624	Michl. Hielley	107	0 0	"
3893	F. H. Vodden	107	0 0	"
3894	Wm. Vodden	107	0 0	"
1910	Chas. Wheeler	330	0 0	Colac Colac
3677	Wm. E. Read	960	0 0	Koetong
948	Michl. T. Kelly	450	0 0	Bael Bael
1476	Kevin O'Rourke	213	0 0	Narioka
1529	J. G. Pheemister	74	0 0	North Murchison
1479	Kevin O'Rourke	293	0 0	Barmah
1477	Kevin O'Rourke	100	0 0	"
1312	Jno. Wm. Mackenzie	300	0 0	Ulupna
1313	Jno. Wm. Mackenzie	450	0 0	"
634	P. T. Fears	210	0 0	Yarroweyah
656	Geo. R. Fears	180	0 0	"
1648	F. W. Ricketson	500	0 0	Yielima
1649	F. W. Ricketson	200	0 0	"
1282	Angus McLeod	1,000	0 0	Dueran East
974	Rose A. Kennedy	114	0 0	Winton
3133	Margt. A. Moore	360	0 0	Mullungdung
2772	Jno. Hassett	310	0 0	Binginwarrie
297	Jno. C. Cornwall	304	0 0	Bairnsdale
1717	Mary J. Skillern	304	0 0	"
1618	Jno. B. Rashleigh	304	0 0	"
298	Wm. Cornwall	304	0 0	"
623	Agnes Ferguson	640	0 0	Coongulmerang
1329	Geo. McDonald	153	0 0	Narrawaturk
148	Walter Baker	270	0 0	Barwongemong
610	E. J. R. Pulla	418	0 0	Olangolah
4789	F. Harrison	450	0 0	Lang Lang
4792	Michl. Hassett	120	0 0	Leongatha
5117	Wm. J. Matthews	115	0 0	"
4019	A. A. Aitken	120	0 0	"
4489	A. Dudley	115	0 0	"
4493	Hugh McDonald	120	0 0	"
4573	Wm. Egan	120	0 0	"
5749	P. Sullivan	115	0 0	"
5853	Wm. Tackaberry	115	0 0	"
5859	R. W. S. Taylor	175	0 0	"
5967	Jas. Williams	120	0 0	"
5969	Kate Wall	120	0 0	"
5452	Jno. North	150	0 0	Nerrena
4790	Frédk. Halcken	300	0 0	"
2952	Jno. Kean	250	0 0	Binginwarrie
3737	Jno. Sheales	384	0 0	Bruthen
2181	Harry Barlow	225	0 0	Wonwron
3736	Wm. Smith	60	0 0	Devon
2133	Robt. Boast	100	0 0	Woranga
3846	Hy. K. Thomsett	600	0 0	Wonga Wonga
2906	Alfd. James	600	0 0	"
2782	Jno. Hunter	600	0 0	"
2712	Alexr. Grey	600	0 0	"
2778	Wm. H. C. Holmes	320	0 0	Gunyah Gunyah
3033	D. C. Lear	350	0 0	"
2777	W. H. C. Holmes	350	0 0	"
3486	P. E. O'Keefe	330	0 0	"
2343	Jno. Cameron	450	0 0	Binginwarrie
3735	Joseph Shankly	100	0 0	"
2710	Danl. Gleeson	100	0 0	"
2025	Wm. Appleyard	100	0 0	"
3624	Josh. Ryan	100	0 0	"
2029	Jno. Armstrong	100	0 0	"
2709	Danl. Gleeson	100	0 0	"
2715	Wm. C. Growse	150	0 0	"
2909	R. P. James	310	0 0	"
3623	F. W. C. Ronalds	320	0 0	"
2134	Alexr. Blair	320	0 0	"
2907	S. A. James	320	0 0	"
2335	Margt. Cameron	610	0 0	"
3036	J. T. M. Lucas	210	0 0	"
3127	O. F. Mason	210	0 0	"
2635	Jno. Fraser	210	0 0	"
2771	Jas. A. Howden	210	0 0	"
2950	R. F. Kelly	210	0 0	"
2951	R. F. Kelly	460	0 0	"
3040	Wm. L. Lynn	460	0 0	"
3573	Thos. Quinlivan, jun.	460	0 0	"
3637	Jas. Ross, sen.	460	0 0	"
2336	Geo. Collins	460	0 0	"
2908	F. M. James	460	0 0	"
2127	Malcolm Bird	500	0 0	"
3847	Wm. D. Turnbull	185	0 0	"
3274	Robt. McKerrow	185	0 0	"
2334	A. B. Crowley	185	0 0	"
3622	Chas. Rule, jun.	185	0 0	"

LICENSES AND LEASES NOT GRANTED—continued.

No.	Name of Applicant.	Area.		Parish.
		A.	R. P.	
Leases under Section 32 of "The Land Act 1884"—continued.				
3628	Jno. Reville	185	0 0	Binginwarrie
1462	E. J. Nicholas	280	0 0	Allambee East
4024	Geo. Anderson	167	0 0	Gembrook
4316	C. E. Campbell	330	0 0	Nerrena
4150	Jno. E. Boughton	330	0 0	"
4942	J. T. Knibbs	330	0 0	"
4318	Mary E. Canavan	330	0 0	"
4635	Wm. Flynn	330	0 0	"
5041	K. Laherty	330	0 0	"
4939	Jno. Keith	76	0 0	Neerim
4308	E. A. Cullis	76	0 0	"
5263	Jas. McGrath	76	0 0	"
4793	S. Hassett	86	0 0	Nerrena
4494	Jno. Drohan	86	0 0	"
5276	Jas. McKay	230	0 0	"
5528	Richd. Porter	230	0 0	"
5959	Jno. Wall	230	0 0	"
5757	Jno. Shaw, jun.	230	0 0	"
4491	Hannah Duggan	230	0 0	"
5270	D. McCarthy	230	0 0	"
4313	Jno. Cashman	650	0 0	"
5965	Jno. A. Wilson	230	0 0	"
5966	Jno. A. Wilson	300	0 0	"
4569	Danl. Egan	250	0 0	"
4574	J. R. Elliott	300	0 0	"
4719	Wm. Gravett	300	0 0	"
5964	E. J. Wilson	300	0 0	"
4159	C. S. M. Boys	300	0 0	"
4022	Richd. Allan	300	0 0	"
4023	Andrew Allan	300	0 0	"
4911	Jas. Kennedy	300	0 0	"
5623	J. C. Roycraft	300	0 0	"
4311	Eugene Curtin	300	0 0	"
5624	Wm. Roycraft	300	0 0	"
4317	Hugh Campbell	300	0 0	"
5042	J. M. Lloyd	50	0 0	Moe
5857	Jas. Trebilcock	50	0 0	"
5491	Geo. O'Leary	300	0 0	Mirboo South
5264	Michl. McTigue	320	0 0	"
5450	G. P. Nicholas	320	0 0	"
5449	E. J. Nicholas	320	0 0	"
4784	J. G. Hennessy	320	0 0	"
5032	Wm. Lucas	320	0 0	"
5492	Denis O'Leary	300	0 0	"
5621	Wm. Russell	320	0 0	"
4940	Patk. Kelly	320	0 0	"
4153	H. W. Boulton	150	0 0	"
5265	Michl. McTigue	150	0 0	"
5490	Michl. O'Sullivan	200	0 0	Mirboo
5441	Christian Nissen	200	0 0	"
5118	Jas. Moore, jun.	200	0 0	"
5962	Joel Woodcock	200	0 0	"
4310	Jno. Cook	200	0 0	"
5267	Jas. McCarthy	170	0 0	Korumburra
4149	Francis Burchett	164	0 0	"
4786	R. C. Hustler	170	0 0	"
4306	A. W. Cox	160	0 0	"
5852	Martha Terrill	170	0 0	"
4152	Hy. W. Boulton	164	0 0	"
5958	R. J. Wilson	170	0 0	"
4487	Lachlan McDonald	170	0 0	"
4488	Danl. Devlin	750	0 0	Darnum
2053	Ellen Bunworth	320	0 0	Natimuk
2922	Hy. Keyte, sen.	320	0 0	"
2923	Chas. Keyte	320	0 0	"
3001	A. D. Lyon	320	0 0	"
3514	W. Pendlebury, jun.	209	0 0	Cannum
3636	H. E. Starick	207	0 0	"
3235	Isabella McMaster	320	0 0	Turandurey
1420	J. H. Williams	160	0 0	Koonik Koonik
2676	J. F. Green	105	0 0	Karnak
2745	Margt. Hicks	20	0 0	Dopewora
2077	Arthur Bates	22	0 0	Yanac-a-Yanac
3893	C. E. Umbers	209	0 0	Cannum
3687	H. E. Starick	209	0 0	"
587	Chas. Elliott	320	0 0	Knaawing
3906	Chas. Weir	209	0 0	Kalingur and Tooan
2052	R. A. Bell	320	0 0	Natimuk
2732	H. W. Hadden	320	0 0	"
3512	C. T. Pendlebury	207	0 0	Cannum
1491	Robt. Matthews	320	0 0	Knaawing
1356	Thos. Laidlaw	600	0 0	Dollin
982	Jno. F. Kubale	320	0 0	Natimuk
1421	Wm. Watts	320	0 0	"
984	Jno. F. Kubale	320	0 0	"
1342	Jas. McLean	320	0 0	"
232	A. E. Beard	320	0 0	"
1224	Jas. Meek	240	0 0	Nurcoung
1338	Chas. McGinniskin	100	0 0	Wonwondah
979	Jas. Kelly	680	0 0	Yat Nat
222	Alfred Bracken	440	0 0	Connangorach
1802	Eliza Fraser	740	0 0	"
224	C. M. Bracken	310	0 0	"
2674	F. W. Gniel	135	0 0	Winiam
2451	H. E. Dahlenburg	135	0 0	"
3904	Duncan Whyte	103	0 0	"
229	Fredk. Baldock	330	0 0	Yanipy
227	Thos. Brice	382	0 0	"
1223	Jno. Murphy	382	0 0	"

LICENSES AND LEASES NOT GRANTED—continued.

No.	Name of Applicant.	Area.		Parish.
		A.	R. P.	
Leases under Section 32 of "The Land Act 1884"—continued.				
241	Hy. R. Irons	382	0 0	Yanipy
721	Isaac Gangell	382	0 0	"
720	Hy. Gangell	382	0 0	"
44	Geo. Allitt	382	0 0	"
1574	Jas. Pitman	304	0 0	Woorak
3911	C. J. Wurda	99	0 0	Winiam
3826	J. A. H. Tarran	99	0 0	"
2675	F. W. Gniel	99	0 0	"
2452	H. E. Dahlenburg	99	0 0	"
2063	W. Broockmann	99	0 0	"
3912	J. C. Wood	135	0 0	"
3907	C. J. Wurda	135	0 0	"
3905	D. Whyte	135	0 0	"
3825	F. Tarran	135	0 0	"
3688	Joseph Soddy	135	0 0	"
3907	Geo. Lander	135	0 0	"
3904	Chas. Landers	135	0 0	"
2066	Thos. Briody	135	0 0	"
2064	W. Broockmann	135	0 0	"
3511	Edwd. Payne	304	0 0	Woorak
3822	Patk. Tomney	304	0 0	"
2661	Jas. Rabian	303	0 0	"
2061	Thos. Boyle	242	0 0	Yanipy and Lawloit
3084	Alfd. Merrett	242	0 0	"
3085	Jas. Murphy	242	0 0	"
3685	Thos. Shepherd	242	0 0	"
3908	Hy. Whisson	242	0 0	"
2065	Jno. Bell	242	0 0	"
3689	Fredk. Saltmarsh	242	0 0	"
3003	Martin Lynch	382	0 0	Yanipy
1456	Geo. W. Nuzum	382	0 0	"
2054	C. E. Barton	320	0 0	Lorquon
1357	W. A. Lubrs	320	0 0	"
670	Patk. Fogarty	207	0 0	Leor
3821	R. A. Tucker	210	0 0	Balrootan
514	Geo. Ding	160	0 0	Dinyarrak
3901	J. A. Withers	210	0 0	Balrootan
3903	Geo. Whitcher	210	0 0	"
2673	F. W. Gniel	103	0 0	Winiam
3827	J. A. H. Tarran	103	0 0	"
2062	W. Broockmann	103	0 0	"
2671	Edwd. Glover	320	0 0	Lorquon
3006	Geo. Lander	103	0 0	Winiam
2001A	Mary Alexander	320	0 0	Lorquon
3471	Margt. Oates	320	0 0	"
2736	Geo. Haywood	320	0 0	"
3902	P. Wynne	320	0 0	"
230	A. Brasser	160	0 0	Dinyarrak
45	Isaac Ackland	320	0 0	Lorquon
1801	Edwin Forrester	160	0 0	Dinyarrak
1801	Edwin Forrester	160	0 0	"
436	A. E. Hart	320	0 0	Lorquon
1229	G. H. Mott	160	0 0	Dinyarrak
1572	Jas. Pincott	382	0 0	Yanipy
3892	Jas. Vesey	99	0 0	Winiam
1445	Isaac Newton	165	0 0	Bellaura
1529	Jane Pierbox	750	0 0	Moyston West
285	Jas. Cruickshank	740	0 0	"
74	Edwd. Bolton	650	0 0	"
284	Elizth. Carey	320	0 0	"
1525	Wm. Pearson	870	0 0	"
705	Geo. Spears	740	0 0	"
675	Robt. Graham	420	0 0	William
2060	Wm. Begg	160	0 0	Winyayung
3237	Alexr. McAskill	76	0 0	Karup Karup
3825	David Tyers	275	0 0	Byaduk
3002	Elizth. Lamborne	600	0 0	Weecurra
3245	Angus McNeil	500	0 0	Killara
2262	Thos. Cawker	801	0 0	"
2056	H. M. Balkin	775	0 0	"
2659	Alexr. Grey	850	0 0	Dunmore
3511	Jno. Purcell	550	0 0	Tyrendarra
3596	Edwd. Roe	550	0 0	"
3233	Martin McCarthy	550	0 0	"
2258	Alfd. Jas. Cain	320	0 0	"
2256	Alfd. Jas. Cain	80	0 0	"
3908	Geo. Wagland	800	0 0	Glenaulin
942	David Kinkaid	321	0 0	Carapugna
914	R. Jones	251	0 0	Narraport
624	Margt. Foreman	150	0 0	Teddywaddy
372	Sidney Cane	204	0 0	Carapugna
1583	Patk. Quigley	321	0 0	"
720	Emily Gaylor	321	0 0	"
369	Margt. Cleary	321	0 0	"
1144	Geo. Matheson	321	0 0	"
373	Sidney Cane	321	0 0	"
371	Jas. Cleary	204	0 0	"
370	Archd. Currie	204	0 0	"
1501	Jno. O'Meara	251	0 0	Narraport
134	Chas. H. Bennett	251	0 0	"
377	Jas. Crombie	251	0 0	"
1146	Jno. Miller	251	0 0	"
572	J. J. Evans	380	0 0	Billion
1460	Thos. Neill, jun.	185	0 0	Glenbaine
1499	Patk. O'Rourke	915	0 0	Woodbourne
1766	Jas. Stubbs	165	0 0	Kobyboyn
1960	Wm. P. Whyte	915	0 0	Woodbourne

LICENSES AND LEASES NOT GRANTED—continued.

No.	Name of Applicant.	Area.		Parish.
		A.	R. P.	
Leases under Section 32 of "The Land Act 1884"—continued.				
1964	Wm. P. Whyte	635	0 0	Woodbourne
1965	Wm. Willmott	113	0 0	Monea South
1966	Adolph Wickman	113	0 0	"
1969	Jno. Waite	113	0 0	"
960	Reuben Knapsay	165	0 0	Kobyboyn
961	Jas. Knapsay	165	0 0	"
1038	Mary A. Luckinovich	113	0 0	Monea South
140	Edwd. Brady	184	0 0	Yea
1344	Geo. McClelland	600	0 0	Flowerdale
748	Edwd. Hatrop	120	0 0	Knowsley
4158	J. R. Buxton	710	0 0	Tarrawarra
5758	J. B. Sexton	898	0 0	"
5854	Geo. Terrill	170	0 0	Korumburra

NOTES.

The undermentioned *Gazette* notices are hereby cancelled, viz.:—
BEECHWORTH DISTRICT.—Notice gazetted 17th June 1887, re 72/32, Hugh T. Bear, 930 acres, parish of Canabore.

MELBOURNE DISTRICT.—Notice gazetted 8th July 1887, re 5581/32, Francis Quinlan, 1,000 acres, parish of Kirrak.

SALE DISTRICT.—Notice gazetted 1st July 1887, re 3126/32, Jno. Murren, 750 acres, parish of Carrajung.

JNO. L. DOW,

Commissioner of Crown Lands and Survey,
Department of Lands and Survey,
Melbourne, 27th July 1887.

PUBLIC HEARINGS BY PERSONS APPOINTED UNDER THE 125TH SECTION OF "THE LAND ACT 1884."

NOTICE is hereby given that, at the times and places mentioned in the Schedule hereunder, applications for licenses under Parts II. and III. of *The Land Act 1869*, and Parts III., IV., and VIII. of *The Land Act 1884*, objections to such applications, objections to proposed proclamations, alterations, additions, diminutions, revocations, or unions of commons, and reasons against forfeiture of any leases or licenses under *The Land Act 1869* or any of the Acts thereby repealed, deemed liable to forfeiture for any cause except non-payment of rent or fees, will be publicly heard by the persons whose names are set opposite such places respectively in such Schedule, being persons appointed by me, the responsible Minister of the Crown administering *The Land Act 1884*, to hear the same and report thereon in writing to me.

JNO. L. DOW,

Commissioner of Crown Lands and Survey, and
President of the Board of Land and Works,
Department of Lands and Survey,
Melbourne, 27th July 1887.

Place of Meeting of Local Land Board.	Time of Meeting.	Members of Local Land Board.
Alexandra	Monday, 22nd August, 2.30	J. J. Blundell, Esq. Land Officer.
Mansfield	Wednesday, 24th August, 9.30 a.m.	J. J. Blundell, Esq. Land Officer.
Hamilton	Tuesday, 9th August, 10 a.m.	J. J. Blundell, Esq. Land Officer.
Portland	Wednesday, 10th August, 10 a.m.	J. J. Blundell, Esq. Land Officer.
Casterton	Friday, 12th August, 10 a.m.	J. J. Blundell, Esq. Land Officer.
Edenhope	Wednesday, 31st August, 10 a.m.	H. C. Malcolm, Esq. K. J. Nuzum, Esq.
Kyneton	Monday, 15th August, 10 a.m.	D. J. Lane, Esq. Land Officer.
Inglewood	Tuesday, 16th August, 10 a.m.	D. J. Lane, Esq. Land Officer.
Kerang	Wednesday, 17th August, 10 a.m.	D. J. Lane, Esq. Land Officer.
Yea	Tuesday, 30th August	J. J. Blundell, Esq. Land Officer.
Seymour	Tuesday, 31st August, 10 a.m.	J. J. Blundell, Esq. Land Officer.
Ballarat	Wednesday, 31st August, 12 noon	C. Morgan, Esq. G. R. Watson, Esq.
Stuart Mill	Wednesday, 24th August, 11 a.m.	G. R. Watson, Esq. Land Officer.
St. Arnaud	Thursday, 25th August, 11 a.m.	G. R. Watson, Esq. Land Officer.
Donald	Friday, 26th August, 11 a.m.	G. R. Watson, Esq. Land Officer.
Traralgon	Friday, 19th August, 1 p.m.	J. J. Blundell, Esq. T. Thompson, Esq.
Melbourne	Tuesday, 16th August, 11 a.m.	N. Wimble, Esq. J. Thomas, Esq.
Drouin	Thursday, 25th August, 10 a.m.	N. Wimble, Esq. J. Thomas, Esq.
Cranbourne	Friday, 26th August, 10.30 a.m.	N. Wimble, Esq. J. Thomas, Esq.

LEASES.—TRANSFERS REGISTERED AT THE OFFICE OF TITLES.

RETURN of all Transfers registered at the Office of Titles of Leases issued under section 20 of *The Land Act 1869*, and corresponding sections under subsequent Acts, for the undermentioned periods.

JNO. L. DOW,
Commissioner of Crown Lands and Survey.

Department of Lands and Survey,
Melbourne, 28th July 1887.

Corr. No.	Name of Transferor.	Name and Address of Transferee.	Particulars of Land Transferred.				Receiver of Revenue at—
			Parish.	Allotment.	Section.	Extent.	
A. R. P.							
Week ending Saturday the 21st day of May 1887.							
2736	Thomas Young ...	John Howick, farmer, Parrie Yal-loak	Parrie Yal-loak	2c	33	240 0 0	Ararat
1293	Honora McNamara ...	David Cauty, farmer, Ararat	Ararat	1L	18	3 1 32	"
2727	William Skinner ...	Henry Prout, farmer, Wuk Wuk	Wuk Wuk	Pt. 26H	43	1 20	Bairnsdale
7271	John McCallum ...	William Martin, farmer, Bungeet	Bungeet	47A	100	0 0	Benalla
844	Robert Hewson ...	Mark Thomas Billiam, farmer, Samaria	Moorngag	37A, 38A, 37c	200	0 2	"
12776	Adam Bell ...	George Mawson, farmer, Gowangardie	Gowangardie	30B	179	3 37	"
5613	Samuel C. Rinder ...	Robert Coutts, grazier, Boort	Boort	7	C	320 0 12	Boort
12772	Charles H. Hempel ...	Adam McGee, farmer, Yabba Yabba	Yabba Yabba	10	A	225 1 35	Cashel
8677	James Graham ...	Alexander Graham, farmer, St. James	St. James	7	C	100 0 3	"
6461	Elizabeth J. Hendy (formerly Daniel)	John Barber, farmer, Thalia	Thalia	52c	319	3 20	Donald
6745	William Hendy	John Barber, farmer, Thalia	Thalia	52B	163	3 9	"
32025	John McNaughton ...	William Freeman, schoolmaster, Witchipool	Witchipool	4, 5	2	316 3 34	"
289	Robert Patterson ...	Isabella Patterson, widow, Dingee	Milloo	2B	50	0 0	Echuca
4937	William B. Kerr ...	Mary Kerr, farmer, Cohuna	Gumbower West	16	2	320 0 0	"
1340	Samuel McGowan ...	Robert Scriven, farmer, Wharparilla	Wharparilla	193	258	1 29	"
3156	Charles J. Morley ...	Cornelius Moriarty, farmer, Terrick Terrick East	Terrick Terrick East	52	160	0 13	"
3075	Annie Loughmane ...	Edward Crossley, grazier, Kenilworth	Bulart	2, 3A	4	228 3 27	Hamilton
3173	Thomas B. Mason ...	Henry Mason, sen., farmer, Apsley	Murrandarra	2A	187	0 27	Harrow
3164	Richard Blacksell ...	Adam Gordon Laidlaw, station owner, Benayeo	Benayeo	6c	132	1 28	"
4057	Richard Blacksell ...	Adam Gordon Laidlaw, station owner, Benayeo	Benayeo	25A	319	3 29	"
7707	John Sladdin ...	George Sladdin, farmer, Bringalbart	Bringalbart	68, 69	318	3 6	"
7048	Emilie Zerbst ...	Ferdinand Zerbst, farmer, Nurrabiel	Nurrabiel	81	319	3 12	Horsham
4286	James H. Drake ...	Alfred Smith, farmer, Horsham	Darragan	63	317	3 31	"
3627	London Chartered Bank	Charles Homer Hilton, farmer, Mackenzie Creek	Bungalally	225	99	3 35	"
7268	John McEachen ...	Alexander Taach McKenzie, farmer, Wonwondah	Wonwondah	33	320	0 0	"
4873	Samuel Hateley ...	Samuel Moore, farmer, Jung Jung	Jung Jung	37	115	1 1	"
6391	William Proposch ...	Christian Proposch, jun., farmer, Wonwondah East	Lah Arum	54	122	2 18	"
2162	John W. Gould ...	James Murphy, farmer, Jung Jung	Jung Jung	61	23	3 21	"
2100	Charles Briggs ...	Samuel Rinder, farmer, Wedderburn	Korong	63	94	1 5	"
6115	George Mackay ...	The Victorian Railways Commissioners	Korumburra	4B	319	3 37	Inglewood
5509	Thomas M. Gates ...	John Creenaune, farmer, Tarranginnie	Tarranginnie	Pt. 26...	6	0 16 $\frac{1}{2}$	Melbourne
6926	Thomas M. Gates ...	John Creenaune, farmer, Tarranginnie	Tarranginnie	37A	60	0 20	Nhill
6378	Harry Crouch ...	Thomas Robert Crouch, bootmaker, Kaniva	Kaniva	23	320	0 0	"
5519	Thomas Pleass ...	Thomas Widdison, farmer, Kiata	Kiata	34A	150	0 5	"
6403	George White ...	Joachim Lange, farmer, Wooraak	Wooraak	27	306	0 12	"
6303	Joseph H. Churchyard	Henry William C. Fullgrave, farmer, Lillimur	Lillimur	29, 59	199	3 21	"
938	Elizabeth Kinsey ...	Robert Crump, farmer, Barwo	Barwo	6	A	319 3 35	Numurkah
7008	Thomas McTighe ...	John Dwyer, farmer, Yarroweyah	Yarroweyah	3	C	319 3 36	"
15719	Thomas Richards ...	John Peter Gannon, farmer, Mundoona	Mundoona	8	F	199 3 39	"
13618	Mary Dwyer	Thomas McTighe, farmer, Numurkah	Ulupna	65	C	180 0 0	"
15599	George North	Samuel Allardyce, farmer, Ulupna	Strathmerton	66	C	24 1 34	"
11955	John W. Hawkins	Robert Thomas Hawkins, laborer, Sale; and John William Hawkins, police constable, Sale	Toora	31	A	94 0 38	"
4743	John W. Hawkins	Robert Thomas Hawkins, laborer, Sale; and John William Hawkins, police constable, Sale	Toora	4	A	259 3 38	Palmerston
3892	William Archer ...	Jane Bissett, spinster, Elmore	Runnymede	156A	99	3 30	Rushworth
48510	Louis Ellis (Sheriff)	John Ellison, solicitor, Sandhurst	Yarraberb	6, 8	39	253 3 0	Sandhurst
1038	Albert Bush ...	William May Nankivell, farmer, Yarraberb	Yarraberb	9A, 9B, 10A, 10B	32	316 0 0	"
1087	John Lynch ...	Finlay McNab and Margaret Lynch, Puckapunyal	Puckapunyal	22, 23	271	2 32	Seymour
2558	Patrick Hehir	Albert Henry Banks, farmer, Pine Lodge	Shepparton	46c	40	0 0	Shepparton
10572	Roger Morgan	Albert Henry Banks, farmer, Pine Lodge	Shepparton	46F	40	0 0	"
24311	Roger Morgan	Albert Henry Banks, farmer, Pine Lodge	Shepparton	49B	122	0 0	"
2558	Albert H. Banks	James Sleeth, farmer, Udera	Shepparton	46c	40	0 0	"
10572	Albert H. Banks	James Sleeth, farmer, Udera	Shepparton	45F	40	0 0	"
24311	Albert H. Banks	James Sleeth, farmer, Udera	Shepparton	49B	122	0 0	"
5295	William Bray	Samuel Hunt, farmer, Merrigum	Kyabram East	59	318	1 0	Shepparton
1281	Alexander McKenzie	Allan McKenzie, farmer, Gre Gre	Gre Gre	51, 52	234	2 34	St. Arnaud
5559	William Prestidge	Alexander Gray and William Thack-rall, merchants, Geelong	Warranook	21c	228	2 21	Stawell
2697	Joseph Green	Josiah Cock, butcher, Stawell	Glynwylln	125A	100	0 0	"
919	David Turner	Fanny Gilbert, farmer, Morwell	Maryvale	55	140	0 28	Traralgon
2497	John O'Shea	Patrick Fogarty, farmer, Boorhaman	Bontherambo	3c	60	0 0	Wangaratta
5484	Bridget O'Brien	James Moran, farmer, Bundalong	Bundalong	66B	76	0 0	Yarrowang
14741	Margaret Rielly	Patrick Arthur Harrington, farmer, Youarang	Tharanbegga	54, 57	B	319 3 36	"
14603	Mary Foster	John Fell, grazier, Tungamah	Tharanbegga	28	A	309 3 28	"

LEASES.—TRANSFERS REGISTERED AT THE OFFICE OF TITLES—continued.

Corr. No.	Name of Transferor.	Name and Address of Transferee.	Particulars of Land Transferred.				Receiver of Revenue at—
			Parish.	Allotment.	Section.	Extent.	
A. R. P.							
Week ending Saturday the 28th day of May 1887.							
16183	Charles B. Boatman ...	Stephen Young and Herbert Stace, Ararat	Eversley ...	24A ...	H	147 0 3	Ararat
1469	Charles H. Lawson ...	Eliza Maria Nichol, Bendock ...	Bendock ...	41 ...		200 0 35	Bairnsdale
1763	Denis Sullivan ...	Anne Sullivan, farmer, Euroa ...	Branjee ...	28 ...	2	114 1 33	Benalla
5694	Jno. Gregerson ...	Ernst Eugen Max Schultz, farmer, Warrenbayne	Warrenbayne	75A, 90		320 0 0	"
2855	Thomas Hallinan ...	John Hallinan, farmer, Appin ...	Leaghur ...	5 ...		197 0 0	Boort
681	John M. Glass	Edward Pharoah Chambers, grazier, Myrtleford	Myrtleford	4, 4A, 5A	7	106 2 23	Bright
712				9B	3	41 3 20	
4762	Joseph Hogan ...	John Thomas Procter, auctioneer, Charlton	Ninyeunook ...	15 ...	2	319 3 39	Charlton
519	Margaret Doherty ...	William John Waddell, and Thomas William Cantwell, merchants, Donald	Carron ...	37 ...		315 2 1	Donald
3851	John Templeton ...	John Thomas Glowrey, storekeeper, Corack	Corack ...	20c ...		142 1 8	"
40189	Theophilus Harsant ...	Richard Pearse, produce merchant, Ballarat	Jeffcott ...	15 ...		320 0 0	"
911	Thomas Thorpy ...	Donald John Cameron, grazier, Stuartmill	Kooroc ...	71 ...		249 3 32	Dunolly
33703	James Bell ...	Walter James Parker, clerk, Dunolly	Barp ...	14F ...	H	60 0 0	"
3019	Samuel H. Johnson ...	William George Freeman, farmer, Wharparilla	Gunbower West	18 ...	6	144 1 12	Echuca
2357	Josiah Wells ...	Samuel Trethowan, farmer, Nathalia	Narioka ...	19 ...	3	320 3 25	"
36394	Michael Broderick ...	Donald McDonald, farmer, Turrum-berry	Turrum-berry	21 ...	3	304 0 0	"
5746	William H. Smith ...	Charles Daniel Smith, and Edward Alfred Smith, farmers, Gunbower	Gunbower ...	7A ...	5	119 0 10.	"
3355	Henry Roach ...	William Howells, farmer, Kotupna	Moirs ...	26, 27 ...		160 3 7	"
321	John L. Price ...	William John Black, farmer, Beremboke	Beremboke ...	24d ...		25 1 39	Geelong
3948	John Wells ...	Philip Clarke, farmer, Condah ...	Bramburra ...	5A ¹ ...	31	43 3 26	Hamilton
2881	Daniel Craig ...	Adam Gordon Laidlaw, station owner, Benayeo	Benayeo ...	Pt. 29c, 30b		239 3 1	Harrow
1748	Mary T. McDonald ...	Duncan McDonald, farmer, Moira	Glenhope ...	8 ...	C	303 2 32	Heathcote
5800	Joseph Sherwell ...	Jane Sherwell, Bangerang	Bangerang ...	107 ...		280 2 36	Horsham
4627	John H. Fox ...	Denis Murphy, farmer, Longere-nong	Longerenong	47 ...		119 2 8	"
6922	John Kimberley ...	Charles McGinniskin, farmer, Won-wondah	Wonwondah ...	84 ...		319 1 25	"
4891	Elizabeth H. Ingram...	William and John Thomson, mer-chants, Horsham	Carchap ...	32 ...		319 3 11	"
7240	Donald F. McLennan	Gustav Reichan, hotelkeeper, Dim-boola	Dimboola ...	132 ...		319 1 19	"
3969	Martha Boyson ...	William Walker, farmer, Gerang	Gerang Gerung	11 ...		200 0 0	"
6382	John T. Pendlebury ...	Alfred Baker, farmer, Jung Jung	Longerenong	62 ...		166 2 15	"
4392	George Crawford ...	John Kennedy, sen., farmer, Sand-hurst	Kinypanial ...	169 ...		46 3 10	Inglewood
2118	James Mulqueeny ...	James Davon, farmer, Doon ...	{ Borodomanin { Brankeet	6 26	B C	219 0 16	Mansfield
8030	Joseph Archer ...	The Victorian Railways Commis-sioners	Bunyip ...	Pt. 20...		0 3 0	Melbourne
12925	Maurice Crotty ...	Daniel Jenkins, cordial manufac-turer, Numurkah	Strathmerton	16 ...	A	319 3 1	Numurkah
3247	Dugald and John Ken-nedy	Robert William McCrabb, farmer, Wunghnu	Drumanura ...	14 ...	C	320 0 0	"
1817	John Murray ...	John Callinan, farmer, Waranga ...	Waranga	42 ...		226 0 15	Rushworth
1506	William W. Orme	James Smeal, M.D., Seymour	Tallarook	58 ...	1	296 0 37	Seymour
1505				59 ...	1	176 2 15	
5406	Robert Wilson ...	William Schultz, farmer, Kooreh ...	Kooreh ...	73, 74 ...	C	99 3 28	St. Arnaud
31491	Wm. H. Anderson (sheriff)	Theodore William Hancock, solicitor, St. Arnaud	Coonoor West	17b ...		194 0 0	"
382	William Coldwell ...	Hamilton Coldwell, farmer, Tally-garoopna	Tallygaroopna	22 ...	C	319 3 33	Shepparton
4064	Richard Bailey ...	James Sydney Wheeler, grazier, Colac Colac	Colac Colac ...	Pt. A ...	D	202 3 38	Tallangatta
3172	Percival J. Morris ...	Mary Morris, Maryvale ...	Maryvale ...	15, 18, 19		319 3 34.	Traralgon
7685	John Spencer ...	Thomas Theobald, grazier, Morwell	Maryvale ...	40 ...		50 0 1	"
4963	Ellen Keogh...	John Quigley, storekeeper, Yinnar	Yinnar ...	11d, 11E		71 1 0	"

NOTE.—The notification of transfer—James Fithie to Bank of New South Wales, allotments 16 and 22, Neerim, Nos. 1919-1921—which appeared in the *Government Gazette* of the 18th March 1887, page 794, is hereby cancelled.

"THE LAND ACT 1834," SECTION 91.

It is hereby notified that it is proposed to issue leases for twenty-one years to the persons named hereunder:—

Name.	Allot.	Section.	Area.		Situation.	Purpose.	Rent per Annum.
			A. R. P.				
John Blyth...	15	A	0	1 27 ¹ / ₂	South Melbourne	General engineering works, &c.	£ 50 0 0
John Blyth...	16	A	0	1 35 ¹ / ₂	South Melbourne	General engineering works, &c.	75 0 0
John Blyth...	18	A	0	2 7 ¹ / ₂	South Melbourne	General engineering works, &c.	60 0 0
David Munro	4	C	0	1 32	South Melbourne	General engineering works, &c.	70 0 0
David Munro	5	C	0	1 32	South Melbourne	General engineering works, &c.	77 10 0
David Munro	6	C	0	1 32	South Melbourne	General engineering works, &c.	75 0 0

Department of Lands and Survey,
Melbourne, 6th July 1887.

JNO. L. DOW,
Commissioner of Crown Lands and Survey.

"THE LAND ACT 1884," SECTION 91.

It is hereby notified that it is proposed to issue Leases for 21 years to the persons named hereunder.

Name.	Allot.	Section.	Area.		Situation.	Purpose.	Rent per Annum.	
			A.	R. P.			£	s. d.
John Sharp and Sons	5	A	0	1 20	South Melbourne ...	Factories, stores, and dwellings ...	65	0 0
John Sharp and Sons	6	A	0	1 20	South Melbourne ...	Factories, stores, and dwellings ...	65	0 0
John Sharp and Sons	11	A	0	1 24	South Melbourne ...	Factories, stores, and dwellings ...	50	0 0
John Sharp and Sons	5	B	0	1 35 ² / ₅	South Melbourne ...	Factories, stores, and dwellings ...	50	0 0
James Moore	3	B	0	1 15 ³ / ₅	South Melbourne ...	Stores, dwellings, warehouses, factories, boat building and repairing, general engineering works	50	0 0
James Moore	105	...	1	0 18	South Melbourne ...	Stores, dwellings, warehouses, factories, boat building and repairing, general engineering works	160	0 0

Department of Lands and Survey,
Melbourne, 20th July 1887.

JNO. L. DOW,
Commissioner of Crown Lands and Survey.

"The Land Act 1884," Section 32.

GRAZING AREAS AVAILABLE.

THE undermentioned allotments or portions of allotments will be available for application under the above section, at the offices mentioned hereunder, on or before Friday the 26th August 1887. All applications lodged on or before that date will be deemed to have been simultaneously made.

County.	Parish.	Area Available.	No. of Allotment.	Land Office.	Remarks.
		Acres.			
Buln Buln ...	Woranga ...	71	6b	Sale ...	West of A. Bland's holding, and south of the Water reserve
" ...	Nayook ...	316	A	Melbourne ...	Forfeited holding of Peter McInnes
Anglesey ...	Switzerland ...	536	52	Seymour ...	Abandoned holding of Frank Marsengo
Delatite ...	Toorour ...	804	54	Benalla ...	Forfeited holding of Patk. Harrington
Kara Kara ...	Doboobetic ...	129	A, section 5	St. Arnaud ...	Formerly reserved for watering purposes
Bogong ...	Dederang ...	57	27A	Beechworth ...	South-eastern portion of allotment 27
Lowan ...	Tarranginnie ...	150	190	Horsham ...	Known as the "Namin Dam" reserve
Benambra ...	Berrigama ...	580	60	Beechworth ...	Formerly applied for by L. S. Burns
Polwarth ...	Boonah ...	982	14	Geelong ...	Formerly applied for by C. E. Jacka
Heytesbury ...	Timboon ...	130	70	" ...	Formerly applied for by Thos. Taylor
Polwarth ...	Kaangiang ...	320	part 4	" ...	Formerly applied for by E. Brawn
Normanby ...	Wataepoolan ...	450	33	Hamilton ...	Formerly applied for by S. Sharpe
" ...	Wataepoolan ...	700	25	" ...	Formerly applied for by E. Sharpe
Follett ...	Mumbannar ...	500	49	" ...	Formerly applied for by T. G. Henry
Normanby ...	Killara ...	957	29	" ...	Formerly applied for by Jas. Grundy
" ...	Dunmore ...	325	part 30	" ...	Formerly applied for by W. Fanning
" ...	Drik Drik ...	300	2	" ...	Formerly applied for by Wm. Pratt, jun.
Dundas ...	Jalur ...	370	part 67	" ...	South-east portion
Anglesey ...	Woodbourne ...	815	52	Seymour ...	Formerly applied for by Wm. McCluskey
" ...	Woodbourne ...	840	part 50	" ...	Formerly applied for by Thos. McCluskey
" ...	Flowerdale ...	310	part 63	" ...	Formerly applied for by J. W. S. Doherty
Benambra ...	Canabore ...	910	33	Beechworth ...	Formerly applied for by P. F. Connell
Bogong ...	Freeburgh ...	1,000	13	" ...	Formerly applied for by M. A. Kaighin
Benambra ...	Keelange ...	780	47	" ...	Formerly applied for by W. J. I. Thomas
Bogong ...	Dorchap ...	490	50	" ...	Formerly applied for by W. H. Hanrick
" ...	Wernatong ...	675	29	" ...	Formerly applied for by Geo. Maddison
" ...	Dederang ...	450	29a	" ...	Formerly applied for by Hy. Goonan
" ...	Tawanga ...	400	40a	" ...	Formerly applied for by Hy. Goonan
Benambra ...	Koetong ...	960	21	" ...	Formerly applied for by Patk. Grealy
Delatite ...	Dandongdale ...	750	22	" ...	Formerly applied for by Wm. E. Read
Bogong ...	Bingo Munjie North ...	230	38p	Omeo ...	Formerly applied for by Michl. Carmody
Delatite ...	Tallangalook ...	738	68	Alexandra ...	Formerly applied for by J. P. Harrington
Kara Kara ...	Jeffcott ...	122	B	St. Arnaud ...	Formerly applied for by Jas. Jackson
Lowan ...	Gerang Gerung ...	25	40	Horsham ...	Formerly applied for by P. McKenzie
Delatite ...	Moyhu ...	585	41	Benalla ...	Formerly applied for by J. Wolstenholme
" ...	Moyhu ...	872	44	" ...	Formerly applied for by P. Wolstenholme
Buln Buln ...	Alberton West ...	600	117	Sale ...	Formerly applied for by L. C. Harvey
" ...	Alberton West ...	900	107	" ...	Formerly applied for by S. McFarlane
" ...	Snake Island ...	700	16	" ...	Formerly applied for by W. B. M. Smith
" ...	Bulga ...	379	70	" ...	Formerly applied for by Fredk. Piers
" ...	Binginwarrie ...	100	part 53	" ...	Formerly applied for by Joseph Ryan
" ...	Ellinging ...	550	18	Melbourne ...	Formerly applied for by J. C. Sadleir
Evelyn ...	Tarrawarra ...	250	56	" ...	Formerly applied for by S. Whittaker, sen.
Mornington ...	Nar-nar-noon ...	288	131	" ...	Formerly applied for by F. J. Corlett
Buln Buln ...	Mirboo ...	219	part F	" ...	Formerly applied for by J. Hart
" ...	Neerim ...	100	G	" ...	Formerly applied for by J. Lunt
" ...	Dumbalk ...	420	102	" ...	Formerly applied for by E. Fitzgerald
Mornington ...	Wonthaggi ...	438	part 35	" ...	West half, and formerly applied for by S. Male, jun.
Evelyn ...	Gembrook ...	600	122	" ...	Formerly applied for by C. H. Hempel
Bogong ...	Ludric Munjie ...	1,000	27	Omeo ...	Formerly applied for by Geo. Pearson
Benambra ...	Cobungra ...	450	267	" ...	Formerly applied for by Mary J. Condon

NOTES.

GEELONG DISTRICT.—Referring to notice gazetted 8th July 1887, the name of county of allotment 11, section 6, parish of Paaratie, is *Heytesbury* not Polwarth.

The undermentioned *Gazette* notices are hereby cancelled, viz. —

MELBOURNE DISTRICT.—Notice gazetted 8th July 1887, re allotment 50, parish of Kirrak, 1,000 acres, applied for by F. Quinlan.

HORSHAM DISTRICT.—Notice gazetted 17th June 1887, re allotment 55, parish of Tallageira, 750 acres.

BEECHWORTH DISTRICT.—Notice gazetted 17th June 1887, re allotment 8, parish of Canabore, 930 acres, applied for by H. T. Bear.

SALE DISTRICT.—Notice gazetted 1st July 1887, re allotment 74, parish of Carrajung, 750 acres, applied for by Jno. Murren.

Department of Lands and Survey,
Melbourne, 27th July 1887.

JNO. L. DOW,
Commissioner of Crown Lands and Survey.

"The Land Act 1884," Section 2.
APPLICATIONS FOR LEASES APPROVED.
THE following Applications for Leases having been approved, it is hereby notified that the Rents and Fees specified in each case may be received by the undermentioned Revenue Officers.

Date of Lease.	Name of Lessee.	Parish.	Extent.	Conditions—How complied with.			Amount to be collected.			Residence.	Total.	Fees.	Total to pay.	Payable to the Officer authorized by the Treasurer to collect Territorial Revenue at—	
				Fencing.	Cultivation.	Other Improvements.	Rent payable Half-yearly.	Rent due to date.	Lease-fee.						Lease-fee.
				£ s. d.	£ s. d.	£ s. d.	£ s. d.	£ s. d.	£ s. d.						£ s. d.
1.4.87	Thomas Farrell	Gooramadda	75 1 34	00 0 0	46 0 0	106 0 0	1 18 0	1 18 0	1	1	3 18 0	Rutherglen	4639		
1.6.87	Fredrick Wilkins	Gooramadda	51 3 15	48 0 0	19 0 0	64 0 0	1 6 0	1 6 0	1	1	3 6 0	"	7893		
1.8.87	Charles Mitchell	Tatonga	123 0 8	73 0 0	57 0 0	180 0 0	3 5 0	3 5 0	1	1	3 5 0	Tallangatta	5197		
1.7.87	Margaret O'Donnell	Whorowly	319 3 38	270 0 0	36 0 0	386 0 0	8 0 0	8 0 0	1	1	10 0 0	Beechworth	5085		
1.7.87	John M. D. Pund	Beechworth	320 0 0	270 0 0	50 0 0	380 0 0	24 0 0	24 0 0	1	1	24 0 0	"	5361		
1.7.87	Henry B. Heyenga	Towong	101 0 11	83 0 0	18 0 0	101 0 0	3 11 0	3 11 0	1	1	3 11 0	Tallangatta	6731		
1.6.87	Denis Donovan	Doige	148 1 16	72 0 0	74 0 0	187 0 0	3 14 6	3 14 6	1	1	9 17 6	"	4511		
1.7.87	Ann Donnelly, formerly Barker	Carragarungunnee	274 3 31	100 0 0	170 0 0	444 0 0	2 12 6	2 12 6	1	1	8 17 0	Wangaratta	4113		
1.7.87	John Hughes	Narooka	153 3 26	100 0 0	53 0 0	206 0 0	4 17 0	4 17 0	1	1	6 10 0	Nathalia	4821		
2.7.87	Joseph M. Holland	Undera	103 8 20	60 0 0	43 0 0	143 0 0	4 10 6	4 10 6	1	1	6 16 6	Shepparton	4804		
2.7.87	Peter O'Haire	Wongara	103 8 7	69 0 0	34 0 0	137 0 0	8 0 0	8 0 0	1	1	10 0 0	"	5496		
3.7.87	John Fractor	Marnal	319 0 29	255 0 0	64 0 0	574 0 0	8 0 0	8 0 0	1	1	26 0 0	Boort	5368		
3.7.87	Robert Wilson	Quambatook	319 0 29	255 0 0	64 0 0	574 0 0	8 0 0	8 0 0	1	1	26 0 0	"	5983		
1.4.87	Brigitte Byrne, administratrix of	Macorna	319 2 32	151 0 0	115 0 0	323 0 0	8 0 0	8 0 0	1	1	10 0 0	Kerang	2093		
1.7.87	William Byrnie	Strathblegie	179 3 38	132 0 0	67 0 0	199 0 0	4 10 0	4 10 0	1	1	6 10 0	Benalla	14861		
2.6.87	Edward W. Teiford	Gowangardie	319 3 37	122 0 0	130 0 0	322 0 0	8 0 0	8 0 0	1	1	10 0 0	"	16857		
1.4.87	John P. Spriggs	Yerrenish	319 2 17	181 0 0	160 0 0	375 0 0	8 0 0	8 0 0	1	1	10 0 0	"	15758		
1.4.87	John D. Baker	Yerrenish	319 2 17	181 0 0	160 0 0	375 0 0	8 0 0	8 0 0	1	1	10 0 0	"	14560		
1.7.87	James Moss	Dracraure	132 2 5	65 0 0	6 0 0	138 0 0	3 6 6	3 6 6	1	1	5 6 6	Numurkah	15153		
"	Charles H. Moss	Murdoona	187 1 16	92 0 0	70 0 0	303 0 0	4 14 0	4 14 0	1	1	6 14 0	"	15156		
"	Caroline Harris	Yalea	119 3 39	70 0 0	122 0 0	284 0 0	3 0 0	3 0 0	1	1	5 0 0	"	15191		
"	Allan McDonald	Karramoonus	250 0 0	32 0 0	32 0 0	284 0 0	2 10 0	2 10 0	1	1	4 10 0	Shepparton	15192		
1.7.87	Edward Cluttenbuck	Strathblegie	99 3 6	65 0 0	94 0 0	219 0 0	8 6 6	8 6 6	1	1	10 6 6	Benalla	15344		
1.4.87	Merv Copner	Tamnick	220 0 11	130 0 0	88 0 0	394 0 0	5 8 0	5 8 0	1	1	7 8 0	Shepparton	14352		
1.3.86	Patrick Brown	Boosey	215 3 27	94 0 0	110 0 0	522 0 0	8 0 0	8 0 0	1	1	10 0 0	Wangaratta	14376		
2.7.87	William C. Linkies	Bombahnoonmah	320 0 0	129 0 0	70 0 0	555 0 0	8 0 0	8 0 0	1	1	10 0 0	Yarrowongra	15349		
1.6.87	Thomas Sheridan	Katamadlie	319 3 33	85 0 0	163 0 0	431 0 0	8 0 0	8 0 0	1	1	10 0 0	"	10161		
"	William Anstee	Praulty and Monea	220 0 26	104 0 0	17 0 0	221 0 0	8 0 0	8 0 0	1	1	10 0 0	Heathcote	13023		
"	S. T. Lade	North	319 2 39	108 0 0	8 0 0	362 0 0	8 0 0	8 0 0	1	1	10 0 0	Rushworth	20448		
1.7.86	John Robinson	Windham	319 3 6	148 0 0	232 0 0	380 0 0	8 0 0	8 0 0	1	1	10 0 0	Seymour	3031		
1.10.86	Edwin Richards	Crosbie	100 0 17	45 0 0	69 0 0	84 0 0	5 7 6	5 7 6	1	1	7 7 6	Heathcote	16663		
1.2.87	Neil Robertson	Carron	319 3 20	128 0 0	130 0 0	483 0 0	8 0 0	8 0 0	1	1	18 0 0	Donald	7611		
1.4.87	M. McFarlane	Burrum Partrum	27 0 24	25 0 0	28 0 0	54 0 0	0 14 0	0 14 0	1	1	2 14 0	St. Arnaud	7638		
1.1.87	Job Musty	Narraport	319 3 31	136 0 0	155 0 0	491 0 0	8 0 0	8 0 0	1	1	10 0 0	Donald	7271		
1.1.86	John McEwen	Karyio	320 0 0	140 0 0	70 0 0	354 0 0	8 0 0	8 0 0	1	1	10 0 0	"	5210		
1.4.87	John Gordon, Jun.	Corraek East	97 0 14	50 0 0	20 0 0	100 0 0	16 0 0	16 0 0	1	1	11 16 0	Charlton	6724		
1.7.86	John Kennedy	Barrakee	105 2 35	72 0 0	35 0 0	107 0 0	2 13 0	2 13 0	1	1	26 7 6	"	4931		
1.4.84	Betsy McLennan	Coorooparrup	320 3 25	143 0 0	280 0 0	523 0 0	8 0 0	8 0 0	1	1	26 10 0	St. Arnaud	3536		
1.7.87	Thomas Cauty	Marnoo	200 0 36	70 0 0	44 0 0	255 0 0	5 0 0	5 0 0	1	1	7 0 0	"	6534		
1.4.86	William Vallance	Koorch	229 3 15	95 0 0	150 0 0	365 0 0	5 15 0	5 15 0	1	1	19 5 0	"	7873		
1.5.87	William Turner	Peritmal	319 3 27	100 0 0	244 0 0	360 0 0	8 0 0	8 0 0	1	1	10 0 0	Donald	7833		
1.7.86	James McConville	Narraport	105 0 36	100 0 0	80 0 0	130 0 0	1 15 0	1 15 0	1	1	3 15 0	"	7352		
1.6.87	Stephen Cocking	Glenogle	69 1 37	29 0 0	12 0 0	91 0 0	0 10 0	0 10 0	1	1	2 10 0	Avoca	2255		
"	John Kays	Panyabyr	20 0 0	30 0 0	60 0 0	90 0 0	0 10 0	0 10 0	1	1	2 10 0	Hamilton	2900		

Under Section 20 of "The Land Act 1869" as amended by "The Land Act 1878."

1.6.87	William Muller	...	62	0	22	41	0	0	25	0	0	66	0	0	1	1	6	3	17	6	5084
2.5.87	David McInnes, executor of C. E. McLeod	Drik Drik Dergolm	123	0	28	80	0	0	49	0	0	129	0	0	1	1	6	3	17	6	5234
1.4.87	John Stoney, jun.	Digby	59	3	37	68	0	0	30	0	0	98	0	0	1	1	0	1	10	0	3819
1.6.87	Margt. Higgins, formerly Stewart	Nearpur	313	3	6	78	0	0	213	0	0	331	0	0	1	1	0	7	17	0	7808
1.6.87	Samuel Julien	Vail	200	3	0	70	0	0	30	0	0	347	0	0	1	1	0	2	11	0	8054
1.3.87	Jane Martin	Kika	90	8	34	44	0	0	126	0	0	286	0	0	1	1	0	5	0	0	7178
1.7.86	Jane Nicholson	N1 N1	320	0	0	135	0	0	400	0	0	743	0	0	1	1	0	2	10	0	5455
2.5.87	Henry Proctor	Rangerang	313	8	21	183	0	0	230	0	0	433	0	0	1	1	0	7	19	6	8051
2.5.87	Matthew Rees	N1 N1	248	0	0	123	0	0	230	0	0	433	0	0	1	1	0	7	19	6	7662
"	Auguste Sahr	Wisham and Kinkatata	320	0	0	116	0	0	175	0	0	378	0	0	1	1	0	8	4	0	3705
1.4.87	John Tierney	Koonik	319	3	14	98	0	0	193	0	0	341	0	0	1	1	0	8	0	0	7861
2.5.87	Wm. J. Warren	Maenik	24	1	34	40	0	0	33	0	0	95	0	0	1	1	0	12	6	6	7976
1.2.87	Sarah Weir, formerly Rees	Peechenber	310	3	23	106	0	0	270	0	0	516	0	0	1	1	0	8	0	0	7651
1.4.87	Reuben Willis	Boorooki	320	0	0	169	0	0	190	0	0	495	0	0	1	1	0	10	0	0	7945
1.7.87	Jonathan Prydderch	Ledcourt	283	1	30	89	0	0	347	0	0	443	0	0	1	1	0	9	2	0	3629
1.4.86	James Nicholas	Baynton	89	1	38	32	0	0	100	0	0	135	0	0	1	1	0	2	0	0	2438
1.7.85	James Phillips	Cobaw	56	2	3	21	0	0	35	0	0	79	0	0	1	1	0	5	0	0	2515
1.2.87	Wm. Bush	Marma	45	2	3	46	0	0	30	0	0	67	0	0	1	1	0	3	0	0	6164
1.3.87	Pack Doran	Broadford	119	0	8	90	0	0	30	0	0	120	0	0	1	1	0	3	0	0	2489
1.2.87	Jno. Johnstone, jun.	Krambruk	293	0	18	134	0	0	392	0	0	926	0	0	1	1	0	3	7	0	1884

1 12s. overpaid under license credited. 2 Includes 6s. short paid under license. 3 One rent overpaid under license allowed under lease. 4 6s. overpaid under section 19. 5 In lieu of notice gazetted 27th May 1887, p. 1424, as far as name is concerned. 6 Credit allowed for two rents overpaid under license. 7 This amount has been paid.

JNO. L. DOW,
Commissioner of Crown Lands and Survey.

Department of Lands and Survey,
Melbourne, 27th July 1887.

REGULATIONS FOR A COMMON.

THE Governor in Council has approved of the subjoined Regulations for a Common.

JOHN L. DOW,
Commissioner of Crown Lands and Survey,
Lands and Survey Office,
Melbourne.

SHIRE OF RODNEY.

Regulations for Management of the Undera, Mooroopna, and Toolamba Common.

IN pursuance of the Regulations relating to Commons made by the Governor in Council on the 17th March 1885, the Council of the Shire of Rodney, having drafted the following Regulations for management of the Undera, Mooroopna, and Toolamba Common, submit the same for revision by the Board of Land and Works, and approval by the Governor in Council, in lieu of the Regulations heretofore in force in respect of the Undera Common and the Mooroopna and Toolamba Common.

Regulations.

1. In the construction and for the purposes of these Regulations the words "large cattle" shall mean cows, heifers, oxen, steers, horses, mares, geldings, colts, fillies, asses, and mules; and the words "small cattle" shall mean sheep and goats.

2. Ratepayers, holders of miners' rights, business licensees, or carriers' licenses, and farmers residing within five (5) miles of the common may respectively depasture thereon four (4) head of large cattle, or the equivalent of the whole or a portion thereof in small cattle, on the basis that one (1) head of large cattle be deemed equivalent to three (3) head of small cattle. A farmer having under cultivation not less than one-tenth portion of the land occupied by him may depasture on the common one (1) additional head of large cattle, or the equivalent in small cattle, for every ten (10) acres of such land cultivated by him.

3. No person shall depasture on the common stock of which he is not the *bond fide* owner.

4. The fees for depasturing stock on the common shall be as follow, and shall be payable annually in advance on the first day of January in every year:—

For every cow, heifer, ox, or steer, Four shillings (4s.) per annum.

For every horse, mare, gelding, colt, filly, ass, or mule, Six shillings (6s.) per annum.

For every sheep or goat, One shilling (1s.) per annum.

5. All stock on the common upon which the prescribed fees shall remain unpaid for seven days shall be liable to be impounded.

6. No entire horse, bull, or ram shall be allowed to depasture on the common without the permission in writing of the managers.

7. The herdsman shall, in case any stock be missed from the common, give as soon as possible, and within seven days of the same being missed by him, notice thereof to the owner of such stock.

8. The managers shall make such arrangements as they may deem necessary for registering, receiving, and branding stock, and for returning the same to the owners thereof.

9. Owners of stock shall, before placing the same on the common, furnish the managers with a written statement, setting forth the extent of land in his or her occupation, the number of acres under cultivation, and the number, brands, and description of the stock to be placed on the common, and all such stock shall have the owner's firebrands thereon.

10. No stock shall be removed from the common without notice to the herdsman from the owners thereof, except in cases where stock may be frequently required, when the managers may, if they think proper, grant permission to the owners to remove and replace the same at pleasure in a quiet way, so as not to interfere with or disturb other stock unnecessarily; but the herdsman shall not be considered to have any supervision whatever over such stock.

11. Every person having a legal right of commonage, or the managers of any neighboring common, may register with the herdsman of the common, in a book to be kept for the purpose, the description and brands of any missing stock; and all such stock registered, if found on the common, shall not be impounded until after notice has been given to the owners or persons registering, who shall be required to remove the same within fourteen days from the date of such notice, otherwise they shall be liable to be impounded.

12. No diseased stock shall be placed on the common; and stock becoming diseased after being placed thereon shall be removed within twenty-four hours after notice by the herdsman to the owners thereof; and in case such stock be not removed within the time specified, the same shall be removed or destroyed at the expense of the owners.

13. The managers of the common shall not be responsible for any stock placed on the common.

Every person offending against any of the foregoing Regulations shall, on conviction before any justice, forfeit and pay a penalty not exceeding Twenty pounds for each offence.

MART. CUSSEN, President.
WILLIAM ROONEY, Shire Secretary.

Tatura, 30th June 1887.

Approved by the Governor in Council
the 25th July 1887.

ROB. WADSWORTH,
Clerk of the Executive Council.

"The Land Act 1884," Section 2.
APPLICATIONS FOR GRANTS APPROVED.

THE following Applications for Grants having been approved, it is hereby notified that the balance to complete the Purchase and Fees specified in each case may be received by the undermentioned Revenue Officers.

Name.	Parish.	Extent.	Amount to be Collected.				Payable to the Officer authorized by the Treasurer to collect Territorial Revenue at—	
			Balance to complete Purchase.	Fees.				Total to pay.
A. R. P.	£ s. d.	Grant.		Certif. cate.	Assurance.	£ s. d.		
Under Section 20 of "The Land Act 1869."								
Daniel Glasgow	Norong	65 3 29	42 13 0	1 6	1 0	0 2 9	45 6 9	Rutherglen 4676
James Charters	Cobram	43 2 12	30 16 0	1 1	1 0	0 1 10	32 18 10	Yarrawonga 14302
Under Section 20 of "The Land Act 1869" as amended by "The Land Act 1878."								
Joseph Cox	Dean	20 0 0	14 0 0	1 1	1 0	0 0 10	16 1 10	Creswick 300
James McLrath	Kiata	20 0 0	14 0 0	1 1	1 0	0 0 10	16 1 10	Nhill 7335
Under Section 4 of "The Land Acts Amendment Act 1880."								
James R. Sheehan	Guttamurra	19 2 27	6 0 0	1 1	1 0	0 0 10	8 1 10	Omeo 824
Thomas Wythe	Broadwater	8 0 3	7 13 0	1 1	1 0	0 0 6	9 14 6	Belfast 951
Francis Graco	Kooroc	20 0 0	10 0 0	1 1	1 0	0 0 10	12 1 10	Dunolly 1675
Alexander Ritchie	Buckland	5 3 12	3 15 0	1 1	1 0	0 0 6	5.16 6	Bright 733
William Wilson	St. Arnaud	19 3 38	8 0 0	1 1	1 0	0 0 10	10 1 10	St. Arnaud 970
Sandhurst Mutual Permanent Investment and Building Society	Marong	10 0 0	7 0 0	1 1	1 0	0 0 5	9 1 5	Sandhurst 2682
George Reading	Queenstown	9 3 32	...	1 1	1 0	0 0 5	2 1 5	Melbourne 814
Henry Lee	Faaratto	19 1 28	...	1 1	1 0	0 0 10	2 1 10	Camperdown 493
John Fox	Ruglan	15 0 19	...	1 1	1 0	0 0 8	2 1 8	Ballarat 11868
James Jolly	Yalong South	18 3 29	5 14 0	1 1	1 0	0 0 10	7 15 10	Avoca 1902
Thomas Patterson	Clarksdale	5 0 22	...	1 1	1 0	0 0 3	2 1 3	Smythesdale 2747
Bernard O'Neil	Panmure	4 3 2	...	1 1	1 0	0 0 3	2 1 3	Warrnambool 727

¹ In lieu of notice gazetted 26th November 1886, p. 3295, so far as amount payable is concerned.

² In lieu of notice gazetted 15th April 1887, p. 1043.

JNO. L. DOW,
Commissioner of Crown Lands and Survey.

Department of Lands and Survey,
Melbourne, 27th July 1887.

APPLICATIONS FOR GRANTS APPROVED.

THE following Applications for Grants having been approved, it is hereby notified that the Purchase-money and Fees specified in each case may be received by the undermentioned Revenue Officers.

Name.	Parish.	Extent.	Amount to be Collected.				Payable to the Officer authorized by the Treasurer to collect Territorial Revenue at—	
			Purchase-money.	Fees.				Total to pay.
A. R. P.	£ s. d.	Grant.		Certif. cate.	Assurance.	£ s. d.		
Under Section 76 of "The Land Act 1884."								
William Keating	Pine Lodge	1 0 0	1 0 0	1 1	...	0 0 1	2 1 1	Shepparton K.10534
James Perse	Warrenheip	0 2 21	10 0 0	1 1	...	0 0 5	11 1 5	Ballarat P.17345
Thomas Davies	Gerangamete	8 3 14	54 0 0	1 1	...	0 2 3	55 3 3	Colac D.10329
Under Section 399 of "The Local Government Act 1884."								
William Pearson	Wurruk Wurruk	8 0 0	40 0 0	1 1	...	0 1 8	41 2 8	Sale
William Pearson	Wurruk Wurruk	8 0 0	40 0 0	1 1	...	0 1 8	41 2 8	"
William Pearson	Wurruk Wurruk	1 1 9	7 0 0	1 1	...	0 0 4	8 1 4	"
William Pearson	Wurruk Wurruk	2 1 27	13 0 0	1 1	...	0 0 7	14 1 7	"
A. L. Pearson, J. Turnbull, and William Pearson, jun.	Wurruk Wurruk	3 2 29	18 10 0	1 1	...	0 0 10	19 11 10	"
A. L. Pearson, J. Turnbull, and William Pearson, jun.	Wurruk Wurruk	3 2 0	17 10 0	1 1	...	0 0 9	18 11 9	"
A. L. Pearson, J. Turnbull, and William Pearson, jun.	Wurruk Wurruk	4 3 12	25 0 0	1 1	...	0 1 1	26 2 1	"
Under Section 3 of "The Residence Areas Act 1884."								
Enoch Hall	Ballarat	0 0 13 ¹ / ₂	12 7 6	1 1	...	0 0 7	13 9 1	Ballarat H.28132

JNO. L. DOW,
Commissioner of Crown Lands and Survey.

Department of Lands and Survey,
Melbourne, 27th July 1887.

"The Land Act 1884."
AURIFEROUS LAND AVAILABLE.

THE undermentioned land will be available for application at the office mentioned hereunder on or before Friday the 26th August 1887. All applications lodged on or before that date will be deemed to have been simultaneously made.

County.	Parish.	Area Available.	Land Office.	Remarks.
Delatite	Bright	3 Acres.	Beechworth	Formerly applied for by Jno. T. Attridge.

JNO. L. DOW,
Commissioner of Crown Lands and Survey.

Department of Lands and Survey,
Melbourne, 27th July 1887.

July 29, 1887.

**"THE MALLEE PASTORAL LEASES ACT 1883."—MALLEE BLOCKS AND MALLEE ALLOTMENTS
AVAILABLE FOR APPLICATION.**

A PPLICATIONS, addressed to the President of the Board of Land and Works, for right to lease the undermentioned Mallee Blocks for the term of sixteen years and eleven months, from the first day of January 1887, are now receivable. Plans and forms of application, which must be accompanied by a receipt for registration fee of £1, can be obtained at the Crown Lands Office, Melbourne.

Department of Lands and Survey,
Melbourne, 27th July 1887.

J. L. DOW,
Commissioner of Crown Lands and Survey,
Being the Responsible Minister of the Crown administering the said Act.

MALLEE BLOCKS.

Number of Block.	Area in square miles.	Situation, &c.
26	310	On Tyrrell Creek
27	300	On Tyrrell Creek
31	412	On the South Australian boundary
37	281	On the South Australian boundary
39	392	On the South Australian boundary
40	187	
67	91½	Formerly allotments 10, 13, 14, 15, 16, 17, 18, 20, and south part of allotment 22, county of Tatchera
70	21½	Formerly allotments 55 and 56, county of Tatchera
71	97½	Formerly allotments 99, 100, 103, 105, 108, 109, 110, 111, 114, 116, 117, 119A, 121, and 131, county of Tatchera
79	30½	South of Winiam and Woraigworm and north of Nurcoung and Arapiles, formerly allotments 194 and 195, county of Lowan
80	78	Formerly allotments 166, 167, 168, and 189, county of Lowan

NOTE.—Allotments formed into blocks are available for application either as allotments or blocks.

MALLEE ALLOTMENTS.

The undermentioned Mallee Allotments are now available for application. Particulars as to position of allotments, and character of country, can be obtained on application at the local Land Offices.

No. of Allotment.	Area.	County.
Horsham Survey District.		
4	8½ square miles	Lowan
25	17 "	"
177	13½ "	"
188	19 "	"
191	25½ "	"
192	21 "	"
193	18½ "	"
Kerang Survey District.		
32	9½ square miles	Tatchera
68	1½ "	"
102	1 square mile and 576 acres	"
118A	1 " " 576 "	"
120	3 square miles " 404 "	"
132	4 " " 346 "	"
144	1½ "	"
147	1 square mile	"
St. Arnaud Survey District.		
20	1 square mile and 147 acres	Gladstone
74	2½ square miles	Tatchera

**"THE MALLEE PASTORAL LEASES ACT 1883."—APPLICATIONS FOR LEASES OF MALLEE ALLOTMENT
NOT GRANTED.**

Allotment.	Area.	County.	Name.	Remarks.
137	2 square miles	Lowan	Henrich Ernst Dahlenburg	Refused. Withdrawn.
137	2½ square miles	"	Thomas Kain	Refused.
137	2 square miles	"	Daniel Keane	"
137	2½ square miles	"	Owen Williams	"
137	2½ square miles	"	John William B. Oldfield	"
137	2 square miles	"	Andrew McKenney	"

NOTE.—The allotment will be available on and after Friday the 12th August 1887.

Department of Lands and Survey,
Melbourne, 27th July 1887.

J. L. DOW,
Commissioner of Crown Lands and Survey,
Being the Responsible Minister of the Crown administering the said Act.

"THE MALLEE PASTORAL LEASES ACT 1883."—LEASE FOR MALLEE ALLOTMENT DECLARED VOID.

IT is hereby notified that the Lease for the Mallee Allotment specified in the Schedule hereunder is declared void. The allotment will be available for application on and after Friday the 12th day of August 1887.

J. L. DOW,
Commissioner of Crown Lands and Survey,
Being the Responsible Minister of the Crown administering the said Act.

Department of Lands and Survey,
Melbourne, 27th July 1887.

Schedule.

Date of Lease.	Name.	No. of Allotment.	Area.	County.
1.1.84	William Henry McKelvie	33	2½ square miles	Tatchera.

July 29, 1887.

2260

"THE MALLEE PASTORAL LEASES ACT 1883."—TRANSFERS OF LEASES OF MALLEE ALLOTMENTS.

IT is hereby notified that the Transfers of the Leases of Mallee Allotments specified in the Schedule hereunder have been approved by the Governor in Council.

JNO. L. DOW,
Commissioner of Crown Lands and Survey,
Being the Responsible Minister of the Crown administering the said Act.
Department of Lands and Survey,
Melbourne, 27th July 1887.

Schedule.

Date of Lease.	Allotment.	Area.	County.	Name of Transferor.	Name of Transferee.	Date and Place of Payment of Fee for Transfer.
1.1.85	170	13½ square miles ...	Lowan ...	Angus MacKinnon ...	John Smith ...	1.7.87. Melbourne
1.1.84	180	3½ square miles ...	Borong ...	Alexander Bennett ...	Mary Rachel Adams ...	13.6.87. Donald
"	129	3½ square miles ...	" ...	James Ayrie Bennett ...	Mary Rachel Adams ...	13.6.87. Donald
"	124	3 square miles ...	" ...	Robert Park Bennett ...	Mary Rachel Adams ...	13.6.87. Donald
"	1	4½ square miles ...	Kara Kara ...	John Owen Goullet ...	James Bell... ...	12.7.87. Melbourne
"	179A	548 acres ...	Borong ...	James Skewes ...	John Miller ...	4.7.87. Donald
"	21B	436 acres ...	Karkaroc ...	Isabella Niven ...	John Pringle Neyland ...	4.7.87. Donald

"THE MALLEE PASTORAL LEASES ACT 1883."—TRANSFER OF LEASE OF PORTIONS OF MALLEE ALLOTMENT.

IT is hereby notified that the Transfer of Lease of the portions of Mallee Allotment specified in the Schedule hereunder has been approved by the Governor in Council.

JNO. L. DOW,
Commissioner of Crown Lands and Survey,
Being the Responsible Minister of the Crown administering the said Act.
Department of Lands and Survey,
Melbourne, 27th July 1887.

Schedule.

Date of Lease.	Allot.	Area transferred.	County.	Name of Transferor.	Name of Transferee.	Rent per annum of transferred portion, payable from 1.7.87.	Date and Place of Payment of Fee for Transfer.
1.1.84	137	7 square miles ...	Borong ...	John Grace ...	Frank A. Martin ...	£7 ...	2.6.87. Melbourne
"	187A	426 acres ...	" ...	John Grace ...	John H. Praetz ...	£1 ...	2.6.87. Melbourne

LANDSBOROUGH RACECOURSE RESERVE—REGULATIONS.

W.F. William Henry Puddicombe, John Straton, Ingram Friend, Peter Brown Tyrie, and Frederick Cazimar Hodgetts, the duly appointed Committee of Management of the Reserve for a Racecourse at Landsborough, having framed the following Regulations for the care, protection, and management thereof, and for the preservation of good order and decency therein, and also for the collection and receipt of tolls, entrance fees, or other charges for entering therein or thereupon, submit the said Regulations to the Board of Land and Works to be made by such Board, in pursuance of the powers conferred by section 133 of *The Land Act 1884*.—

REGULATIONS.

1st. The reserve shall be open to the public, free of charge, from sunrise to sunset, except on such days as the reserve may be set apart for races, sports, or holiday amusements, on any of which occasions a sum not exceeding Five shillings (5s.) may be charged and taken for the admission of every adult to the reserve.

2nd. No person shall enter or remain in the reserve who may offend against decency as regards dress, language, or conduct.

3rd. No person shall damage in any way the trees, shrubs, or flowers in the reserve, nor shall fires be lighted therein without the permission, in writing, of the Committee of Management first obtained.

4th. No person shall climb or jump over the fences or gates, stick bills thereon, or cut names on the fences, trees, or seats, or roll or throw stones in the reserve.

5th. No person shall put in the reserve any cattle, goats, sheep, horses, or pigs without permission, in writing, of the Committee of Management first obtained; provided always that the moneys received for agistment shall be expended in the maintenance and improvement of the reserve, and that an account thereof shall be furnished annually to the Board of Land and Works.

6th. No person shall bring into the reserve any dog, unless led by a chain or cord, without the authority, in writing, of the Committee of Management.

7th. No person shall erect any dwelling in the reserve, nor any booth or other structure for the purpose of offering for sale any article, without the permission, in writing, of the Committee of Management first obtained.

8th. No person, except laborers and workmen employed in the reserve, shall enter any plots therein which may be enclosed for plantations of young trees or shrubs.

9th. No person shall erect any circus or other tent, merry-go-round, or any kind or sort of stand in the reserve, or be allowed to conduct or carry on any game for profit in or upon the reserve, without the permission, in writing, of the Committee of Management.

Every person offending against these Regulations shall, in accordance with section 133 of *The Land Act 1884*, on conviction before any justice, forfeit and pay a penalty not exceeding Five

pounds for each offence; and every person who knowingly and wilfully offends against any such Regulations, and who, after he has been warned by any bailiff of Crown lands or any constable, does not desist from so offending, may be forthwith apprehended by such bailiff or constable and taken before some justice of the peace, and shall, on conviction, forfeit and pay a penalty not exceeding Ten pounds.

Dated at Landsborough, this seventh day of July 1887.

WILLIAM HENRY PUDDICOMBE,
JOHN STRATON,
FREDERICK CAZIMAR HODGETTS,
INGRAM FRIEND,
PETER BROWN TYRIE.

87/3083.

The Board of Land and Works, in pursuance of the powers conferred by *The Land Act 1884*, section 133, doth hereby make the foregoing Regulations in respect of the Reserve for a Racecourse at Landsborough.

The Common Seal of the Board of Land and Works was hereunto affixed this 25th day of July 1887, in the presence of—

(L.S.) JNO. L. DOW,
President.
A. MORRAH,
Member.

—(Corr. 87.R.26558.)

DISPOSITION OF CHURCH LANDS ALLOWED.

A STATEMENT of Trusts having been submitted by the head or authorized representative of the denomination of the Church of England in the Diocese of Ballarat, under the provisions of the *Act to provide for the Abolition of State Aid to Religion*, for allowance by the Governor, the same was allowed by him on the eighteenth day of July 1887, and the following is the form in which such statement of trusts has been allowed:—

Description of land.—All those pieces of land, being allotments 8, 9, and 10 of section 1, situate in the town of Edenhope, county of Lowan, containing one acre two rods: Commencing at the south-west angle of allotment 7; bounded on the south by Main street bearing west three chains, on the west by Wallace street bearing north five chains, on the north by Lake street bearing east three chains, and on the east by allotment 7 bearing south five chains to the point of commencement.

Names of trustees.—Right Reverend Samuel Thornton, Bishop of Ballarat; Edward Samuel Radcliff, Edward Willis, and William Edward Montgomery.

Power of disposition.—To exchange, sell, mortgage, or lease.

Purposes to which proceeds of disposition are to be applied.—For the purposes of the Church of England in Victoria, in the Diocese of Ballarat.

As witness the hand of the Governor of the Colony of Victoria this eighteenth day of July 1887.

HENRY B. LOCH,
Governor of the Colony of Victoria.

DISPOSITION OF CHURCH LANDS ALLOWED.

A STATEMENT of Trusts having been submitted by the head or authorized representative of the denomination of Baptists, under the provisions of the *Act to provide for the Abolition of State Aid to Religion*, for allowance by the Governor, the same was allowed by him on the eighteenth day of July 1887, and the following is the form in which such statement of trusts has been allowed:—

Description of land.—Two roods twenty perches, county of Villiers, town of Koroit: Commencing at the intersection of the north side of Queen street and the east side of Horne street; bounded thence by the latter street bearing north five chains one link; thence by High street bearing S. 35° E. three chains ninety-one links and a half; thence by lines bearing respectively S. 55° W. one chain fourteen links and south one chain fourteen links; and thence by Queen street aforesaid bearing west one chain thirty links and a half to the point of commencement.

Names of trustees.—James Donaldson, Robert Pollock, John Arlow, and James McDonald.

Power of disposition.—To exchange, sell, mortgage, or lease.

Purposes to which proceeds of disposition are to be applied.—For Baptist Church purposes.

As witness the hand of the Governor of the Colony of Victoria this eighteenth day of July 1887.

HENRY B. LOCH,
Governor of the Colony of Victoria.

DISPOSITION OF CHURCH LANDS ALLOWED.

A STATEMENT of Trusts having been submitted by the head or authorized representative of the denomination of Roman Catholic, under the provisions of the *Act to provide for the Abolition of State Aid to Religion*, for allowance by the Governor, the same was allowed by him on the twenty-fifth day of July 1887, and the following is the form in which such statement of trusts has been allowed:—

Description of land.—One acre, county of Kara Kara, village of Redbank: Commencing at the south-east angle of allotment 2 of section 9; bounded thence by Navarre street bearing north 76° 58' W. two chains twenty-six links; and thence by lines bearing respectively north 13° 2' E. three chains eighty-seven links, north 76° 29' E. two chains fifty-three links, and south 13° 2' W. five chains to the point of commencement.

Names of trustees.—James Moore, of Ballarat, Roman Catholic Bishop; John Hoyne, of Ballarat, a Dean to the Roman Catholic Church; Robert Meade, of Ararat, Roman Catholic clergyman.

Power of disposition.—Power to sell, lease, mortgage, or exchange, subject to the written approval of the Roman Catholic Bishop of Ballarat and the Roman Catholic clergyman in charge of the Ararat mission for the time being.

Purposes to which proceeds of disposition are to be applied.—To such purposes of the Roman Catholic Church as may from time to time be agreed upon by the Roman Catholic Bishop of Ballarat and the Roman Catholic clergyman in charge of the Ararat mission for the time being.

As witness the hand of the Governor of the Colony of Victoria this twenty-fifth day of July 1887.

HENRY B. LOCH,
Governor of the Colony of Victoria.

DISPOSITION OF CHURCH LANDS ALLOWED.

A STATEMENT of Trusts having been submitted by the head or authorized representative of the denomination of Roman Catholic, under the provisions of the *Act to provide for the Abolition of State Aid to Religion*, for allowance by the Governor, the same was allowed by him on the twenty-fifth day of July 1887, and the following is the form in which such statement of trusts has been allowed:—

Description of land.—One acre, county of Kara Kara, township of Moonambel, being allotment 2 of section 10: Commencing at the north-west angle of the allotment, being a point on the southern side of Humfray street; bounded thence by that street bearing south 73° 47' E. two chains; thence by allotment 3 bearing south 16° 13' W. five chains; thence by allotment 17 bearing north 73° 47' E. two chains; and thence by allotment 1 bearing north 16° 13' E. five chains to the point of commencement.

Names of trustees.—James Moore, of Ballarat, Roman Catholic Bishop; John Hoyne, of Ballarat, Roman Catholic Dean; Robert Meade, of Ararat, Roman Catholic clergyman.

Power of disposition.—Power to sell, lease, mortgage, or exchange, subject to the written approval of the Roman Catholic Bishop of Ballarat and the Roman Catholic clergyman in charge of the Ararat mission for the time being.

Purposes to which proceeds of disposition are to be applied.—To such purposes of the Roman Catholic Church as may from time to time be agreed upon by the Roman Catholic Bishop of Ballarat and the Roman Catholic clergyman in charge of the Ararat mission for the time being.

As witness the hand of the Governor of the Colony of Victoria this twenty-fifth day of July 1887.

HENRY B. LOCH,
Governor of the Colony of Victoria.

DISPOSITION OF CHURCH LANDS ALLOWED.

A STATEMENT of Trusts having been submitted by the head or authorized representative of the denomination of Roman Catholic, under the provisions of the *Act to provide for the Abolition of State Aid to Religion*, for allowance by the Governor, the same was allowed by him on the twenty-fifth day of July 1887, and the following is the form in which such statement of trusts has been allowed:—

Description of land.—One acre, county of Kara Kara, town of Landsborough, being allotment 4 of section 15: Commencing at the west angle of the allotment; bounded thence by allotment 3 bearing south 56° 10' E. four chains; thence by a road bearing north 33° 50' E. two chains fifty links; thence by the State school reserve bearing north 56° 10' W. four chains; and thence by McKinlay street bearing south 33° 50' W. two chains fifty links to the point of commencement.

Names of trustees.—James Moore, of Ballarat, Roman Catholic Bishop; John Hoyne, of Ballarat, Roman Catholic Dean; Robert Meade, of Ararat, Roman Catholic clergyman.

Power of disposition.—Power to sell, lease, mortgage, or exchange, subject to the written approval of the Roman Catholic Bishop of Ballarat and the Roman Catholic clergyman in charge of the Ararat mission for the time being.

Purposes to which proceeds of disposition are to be applied.—To such purposes of the Roman Catholic Church as may from time to time be agreed upon by the Roman Catholic Bishop of Ballarat and the Roman Catholic clergyman in charge of the Ararat mission for the time being.

As witness the hand of the Governor of the Colony of Victoria this twenty-fifth day of July 1887.

HENRY B. LOCH,
Governor of the Colony of Victoria.

"THE COMPANIES STATUTE 1864."

I HEREBY certify that "The West Bourke Land and Investment Company Limited" has been this day registered by me, and notify that the said company is incorporated, and is limited by shares.

Dated this twenty-eighth day of July 1887.

HENRY KRONE,
Acting Registrar-General.

Registrar-General's Office,
Melbourne.

"THE COMPANIES STATUTE 1864."

I HEREBY certify that "The Richards' Harvester and Farming Implement Manufacturing Company Limited" has been this day registered by me, and notify that the said company is incorporated, and is limited by shares.

Dated this twenty-eighth day of July 1887.

HENRY KRONE,
Acting Registrar-General.

Registrar-General's Office,
Melbourne.

"THE COMPANIES STATUTE 1864."

I HEREBY certify that "The Victorian Investment and Guarantee Company Limited" has been this day registered by me, and notify that the said company is incorporated, and is limited by shares.

Dated this twenty-eighth day of July 1887.

HENRY KRONE,
Acting Registrar-General.

Registrar-General's Office,
Melbourne.

INSOLVENCIES.

RETURN of Melbourne Insolvencies during the week ending the 23rd day of July 1887:—

Date, name, trade, address, assignee.

18th July.

The firm of "Lister Henry," warehousemen, Melbourne, Jacomb

20th July.

George Paul Carey, comedian, Melbourne, Anderson.

22nd July.

James William Macfie, oil merchant, Richmond, Jacomb.
Thomas Walter Rowe and William Henry John Willson, trading as Rowe and Willson, commission agents, Richmond, Cohen.
James Moss Rose, contractor, Brunswick, Jacomb. (Order absolute, dated 21st July 1887.)
Ralph Rose Foster, of no occupation, Fitzroy, Cohen. (Order absolute, dated 21st July 1887.)

CHAS. P. WILLIAMS,
Chief Clerk.

Court of Insolvency,
Melbourne, 27th July 1887.

VICTORIAN RAILWAYS.

BYE-LAW NO. 55.

THE VICTORIAN RAILWAYS COMMISSIONERS, in pursuance of the powers conferred by *The Victorian Railways Commissioners Act 1883*, do hereby make the following Bye-law:—

USE OF LAVATORIES AND CLOSETS.

The charge for the use of Lavatories at any station where a person is specially appointed to attend to them may be Twopence (2d.), and for the use of Men's Closets One penny (1d.).

The Common Seal of the Victorian Railways Commissioners was hereunto affixed this eighteenth day of July One thousand eight hundred and eighty-seven, in the presence of—

(L.S.)

R. SPEIGHT, Chairman.

R. FORD, Commissioner.

W. H. GREENE, Commissioner.

Confirmed by the Governor in Council
the 25th July 1887.

ROB. WADSWORTH,
Clerk of the Executive Council.

VICTORIAN RAILWAYS.

CONTINUATION OF JUBILEE EXCURSIONS TO ADELAIDE EXHIBITION.

On Wednesdays, 3rd, 10th, 17th, 24th, and 31st August, a Jubilee Excursion special train will leave Melbourne at 9.50 a.m., picking up passengers at Geelong, Ballarat, Ararat, Stawell, Murtoa, Horsham, Dimboola, Nhili, and Serviceton stations. The specials will reach Adelaide at 7.15 a.m. on the following days. Fares from any of the stations named above will be—First class, adults, 40s.; children under 12 years of age, 20s. Second class, adults, 25s.; children under 12 years of age, 12s. 6d. The tickets can be obtained at the stations up to 4 p.m. on Mondays, 1st, 8th, 15th, 22nd, and 29th August. Tickets will be available for return for one month, from date to date, and holders of them will be required to return by one of the specials hereunder mentioned, or after the 1st September as may be arranged. The journey cannot be broken either going or returning. Special trains will leave Adelaide at 9.45 a.m. on Thursdays, 4th, 11th, 18th, and 25th August, 1st September, and thereafter as may be arranged. Excursionists can return from Adelaide by ordinary trains on payment at Adelaide of 35s. and 22s. 6d. excess 1st and 2nd class respectively, and by express trains on payment of ordinary single fares. Passengers will also be booked at Kyneton, Castlemaine, and Sandhurst for these excursions at the same fares and on the same conditions. The tickets will only be available to Melbourne by the ordinary trains on the Tuesdays preceding the days the specials run, or from Kyneton by the 6.15 a.m. train on the Wednesdays. For times of special at intermediate stations, see posters exhibited at stations.

Portland, &c.—Special return tickets for the above can be obtained at Portland and Maryborough up to 4 p.m. on Mondays, 1st, 8th, 15th, 22nd, and 29th August, at the following fares, viz.—First class, adults, 40s.; children under 12 years of age, 20s. Second class, adults, 25s.; children under 12 years of age, 12s. 6d. Tickets issued at Portland will be available to Ararat by the first train on 3rd, 10th, 17th, 24th, and 31st August; thence by special train leaving Ararat at 4.15 p.m. on the day tickets are dated for. Tickets issued at Maryborough will be available to Ballarat by the first train on 3rd, 10th, 17th, 24th, and 31st August; thence by special train leaving Ballarat at 1.52 p.m. on the day the tickets are dated for. The tickets will be available for return for one month from date to date, and holders of them can return by one of the undermentioned special trains, or after the 1st September as may be arranged. The journey cannot be broken either going or returning, except at Ararat and Ballarat. Special trains will leave Adelaide at 9.45 a.m. on Thursdays, 4th, 11th, 18th, and 25th August, and 1st September. Excursionists can return from Adelaide by ordinary trains on payment, at the Adelaide booking-office, of 35s. first class, and 22s. 6d. second class, excess; or by express trains upon payment of ordinary single fares.

WYNDHAM RACES ON SATURDAY, 30TH JULY.

Special trains will leave Melbourne at 10.55 a.m. with horses and passengers for Werribee station, and at 12.10 and 12.30 p.m.

with passengers only for Werribee Racecourse gate, returning from the latter place at 4.52 and 5.7 p.m. A special train with horses and passengers will leave Werribee station for Melbourne at 6.35 p.m. The specials will pick up and set down passengers at Footscray and Newport. Return fares from Melbourne—First class, 3s.; first class (including admission to the stand), 10s.; second class (including admission to the course), 3s. 6d. From Footscray, first class, 2s. 6d.; second class, 2s. From Newport, first class, 2s. 3d.; second class, 1s. 9d. Tickets available by special only each way.

WOOL RATES.

During the ensuing season greasy wool, not exceeding 3 cwt. per bale, will be carried at the 250-lbs. rate from all stations from Maroocha to Portland inclusive, and all stations on the Casterton line to Geelong, Portland, Melbourne, Williamstown, or Port Melbourne.

By Order of the Commissioners,

P. P. LABERTOUCHE,
Secretary for Railways.

Courts.

BAIRNSDALE AND OMEO.—LICENSING COURTS.—Notice is hereby given that the Quarterly Licensing Courts for the undermentioned Licensing Districts will be held—

At BAIRNSDALE—

For the Bairnsdale, Buchan, and Wonnangatta Districts, on Monday, 5th September 1887, at 11 o'clock a.m.

At OMEO—

For the Omeo and Tongio Districts, on Thursday, 1st September 1887, at 11 o'clock a.m.

—Given under my hand, at Bairnsdale, on this 26th day of July A.D. 1887.—H. CHOPTON STAVLEY, P.M., Chairman Licensing Courts.

CASTLEMAINE.—LICENSING COURT.—Notice is hereby given that the Quarterly Licensing Transfer Sitting for the month of September 1887 of the Licensing Court for the Castlemaine Licensing District will be held at Castlemaine, at 10 a.m., on Friday the 2nd day of September 1887.—ROBERT STRICKLAND, P.M., Licensing Magistrate. Castlemaine, 27th July 1887.

DIMBOOLA.—COURT OF PETTY SESSIONS.—Notice is hereby given that the days for holding the Court of Petty Sessions at Dimboola have been changed from Tuesdays to Saturdays, at Eleven o'clock in the forenoon. Dated this 26th day of July A.D. 1887.—G. C. MORRISON, Chief Clerk of Petty Sessions.

GEE LONG.—"THE LICENSING ACT 1885."—Licensing Districts of Batesford, Barrabool, Kardinia, Geelong North, Geelong South, Geelong West, and Newtown and Chilwell.—In pursuance of section 19 of *The Licensing Act 1885*, notice is hereby given that the statutory number of inhabitants in each of the said districts, on the 30th day of June 1887, is as follows:—

Batesford	1,240
Barrabool	420
Kardinia	1,370
Geelong North	8,380
Geelong South	1,400
Geelong West	4,625
Newtown and Chilwell	3,860

—Dated at Geelong the 25th day of July 1887.—N. J. MAUDE, Clerk of Licensing Courts.

LICENSING ACT 1885.—QUARTERLY LICENSING TRANSFER SITTING.—SANDHURST GROUP.—Notice is hereby given that the Quarterly Licensing Transfer Sitting for the month of September 1887, of the Licensing Courts for the undermentioned Licensing Districts, forming part of the Sandhurst Group, will be held at the Court House at Eaglehawk, on Saturday the 17th day of September 1887, at Ten o'clock a.m.:—

Eaglehawk	Marong.
-----------	---------

(By order)—FREDERICK ELLIS, Clerk of the Licensing Courts. Eaglehawk, 26th July 1887.

LICENSING ACT 1885.—QUARTERLY LICENSING TRANSFER SITTING.—SANDHURST GROUP.—Notice is hereby given that the Quarterly Licensing Transfer Sitting for the month of September 1887 will be held by the respective Licensing Courts for the undermentioned Licensing Districts, forming the Sandhurst Group, at the Supreme Court House, Sandhurst, on Friday the 16th day of September 1887, at Ten o'clock a.m.:—

Sandhurst A	White Hills
Sandhurst B	Mandurang
Axeedale	Loaneccorie
Srathfieldsaye	Goornong
Long Gully	Spring Creek.

(By order)—EDWARD C. BELL, Clerk of the Licensing Courts. Sandhurst, 25th July 1887.

MALDON.—LICENSING COURT.—Notice is hereby given that the Quarterly Licensing Transfer Sitting for the month of September 1887 of the Licensing Court for the Maldon Licensing District will be held at Maldon, at 11.30 a.m., on Thursday the 1st day of September 1887.—ROBERT STRICKLAND, P.M., Licensing Magistrate. Castlemaine, 27th July 1887.

SMYTHESDALE.—COUNTY COURT.—Notice is hereby given that the next sitting of the County Court at Smythesdale will be held on Saturday the 19th November next, at Ten o'clock in the forenoon, in place of the 25th November, the date previously gazetted.—(By order of the Judge) S. FERROTTET, Registrar. Court House, Smythesdale, 27th July 1887.

SITTINGS of the Supreme Court for the hearing of Criminal Trials, &c.: pursuant to Orders in Council of 6th December 1886 and 25th July 1887.

Ararat	Thursday	11 August
Ballarat	Monday	15 August
Beechworth	Friday	2 September
Belfast	Monday	14 November
Benalla	Tuesday	6 September
Castlemaine	Tuesday	2 August
Echuca	Monday	12 September
Geelong	Saturday	24 September
Hamilton	Tuesday	20 September
Horsham	Tuesday	4 October
Maryborough	Monday	21 November
Sale	Thursday	20 October
Sandhurst	Thursday	4 August
Shepparton	Friday	9 September
St. Arnaud	Tuesday	11 October
Stawell	Tuesday	9 August
Warrnambool	Friday	16 September
Melbourne	Tuesday	16 August

GENERAL SESSIONS: pursuant to Orders in Council of 23rd and 30th December 1886, and of 22nd and 29th March, 10th May, and 18th July 1887.

Alexandra	Thursday	29 September
Ararat	Tuesday	4 October
Bairnsdale	Thursday	1 September
Ballarat	Friday	18 November
Beechworth	Wednesday	5 October
Belfast	Monday	15 August
Benalla	Friday	7 October
Castlemaine	Monday	10 October

Clunes	Friday	4 November
Daylesford	Thursday	3 November
Dunolly	Wednesday	26 October
Echuca	Tuesday	9 August
Geelong	Tuesday	2 August
Hamilton	Wednesday	10 August
Heathcote	Monday	15 August
Horsham	Tuesday	2 August
Inglewood	Tuesday	23 August
Jamieson	Wednesday	26 October
Kilmore	Friday	12 August
Kyneton	Thursday	17 November
Mansfield	Tuesday	27 September
Maryborough	Tuesday	25 October
Melbourne	Monday	1 August
Palmerston	Tuesday	18 October
Portland	Friday	12 August
Sale	Tuesday	29 November
Sandhurst	Tuesday	1 November
Shepparton	Tuesday	11 October
St. Arnaud	Wednesday	14 September
Stawell	Friday	2 December
Walhalla	Tuesday	20 December
Wangaratta	Thursday	18 August
Warrnambool	Wednesday	17 August
Wood's Point	Tuesday	25 October

COUNTY COURTS.—Dates fixed by the Judges.

Alexandra	Thursday	29 September
Ararat	Tuesday	16 August
Avoca	Wednesday	7 September
Bacchus Marsh	Thursday	22 September
Bairnsdale	Thursday	1 September
Ballan	Friday	16 September
Ballarat	Wednesday	24 August
Beaufort	Wednesday	17 August
Beechworth	Wednesday	5 October
Belfast	Monday	15 August
Benalla	Friday	7 October
Blackwood	Saturday	17 September
Bright
Camperdown	Wednesday	24 August
Casterton	Thursday	17 November
Castlemaine	Tuesday	6 September
Chiltern
Clunes	Wednesday	23 November
Colac	Tuesday	23 August
Coleraine	Wednesday	16 November
Creswick	Thursday	24 November
Dandenong	Friday	21 October
Daylesford	Thursday	3 November
Donald	Tuesday	13 September
Dunolly	Wednesday	26 October
East Charlton	Thursday	8 December
Echuca	Tuesday	9 August
Geelong	Tuesday	2 August
Gisborne	Wednesday	28 September
Hamilton	Wednesday	10 August
Heathcote	Monday	15 August
Horsham	Monday	1 August
Inglewood	Tuesday	23 August
Jamieson	Wednesday	26 October
Kerang	Thursday	13 October
Kilmore	Friday	12 August
Kyneton	Tuesday	2 August
Maldon	Friday	9 September
Mansfield	Tuesday	27 September
Maryborough	Tuesday	25 October
Melbourne	{ Monday	1 August
	{ Thursday	4 August
Mornington	Tuesday	15 November
Nagambie	Tuesday	15 November
Nhill	Wednesday	26 October
Omeo	Wednesday	19 October
Palmerston	Tuesday	18 October

Portland	Friday	...	12 August
Romsey	Tuesday	...	27 September
Rushworth
Rutherglen
Sale	Tuesday	...	30 August
Sandhurst	Thursday	...	11 August
Seymour
Shepparton	Tuesday	...	11 October
Smythesdale	Saturday	...	19 November
St. Arnaud	Wednesday	...	14 September
Stawell	Wednesday	...	21 September
Talbot	Thursday	...	8 September
Walhalla	Tuesday	...	20 December
Wangaratta	Thursday	...	18 August
Warragul	Thursday	...	1 September
Warrnambool	Wednesday	...	17 August
Wodonga	Wednesday	...	17 August
Wood's Point	Tuesday	...	25 October
Yackandandah
Yarravonga	Wednesday	...	16 November
Yea	Friday	...	30 September

COURTS OF MINES.—Dates fixed by the Judges.

COURT OF CHIEF JUDGE.					
Melbourne
ARARAT DISTRICT.					
Ararat	Tuesday	...	16 August
Beaufort	Wednesday	...	17 August
Stawell	Wednesday	...	21 September
BALLARAT DISTRICT.					
Ballarat	Wednesday	...	24 August
Clunes	Wednesday	...	23 November
Creswick	Thursday	...	24 November
Mount Blackwood	Saturday	...	17 September
Smyth's Creek	Friday	...	25 November
BEECHWORTH DISTRICT.					
Alexandra	Thursday	...	29 September
Beechworth	Wednesday	...	5 October
Bright
Chiltern
Jamieson	Wednesday	...	26 October
Kilmore	Wednesday	...	10 August
Mansfield	Tuesday	...	27 September
Rutherglen
Wodonga	Wednesday	...	17 August
Wood's Point	Tuesday	...	25 October
Yackandandah
CASTLEMAINE DISTRICT.					
Castlemaine	Tuesday	...	6 September
Heidelberg
Hepburn (Daylesford)	Thursday	...	3 November
Kyneton	Tuesday	...	2 August
Maldon	Friday	...	9 September
GIPPSLAND DISTRICT.					
Bairnsdale	Thursday	...	1 September
Omeo	Wednesday	...	19 October
Palmerston	Tuesday	...	18 October
Sale	Tuesday	...	30 August
Walhalla	Tuesday	...	20 December
MARYBOROUGH DISTRICT.					
Avoca	Wednesday	...	7 September
Dunolly	Wednesday	...	26 October
Inglewood	Tuesday	...	23 August
Maryborough	Tuesday	...	25 October
St. Arnaud	Wednesday	...	14 September
Talbot	Thursday	...	8 September
SANDHURST DISTRICT.					
Heathcote	Tuesday	...	9 August
Rushworth
Sandhurst	Thursday	...	11 August

Tenders.

PUBLIC WORKS OFFICE, MELBOURNE.

TENDERS will be received at this office until Twelve o'clock on the days and for the purposes undermentioned.

Particulars may be learnt at this office, and also at the offices named in each instance.

The Board of Land and Works will not necessarily accept the lowest or any tender.

New morgue and coroner's court, Melbourne. Preliminary deposit to accompany tender, £100. Final deposit, 5 per cent. ... 4th August

Restoration of and additions to building formerly used as Government Printing Office, Treasury Gardens. Preliminary deposit to accompany tender, £100. Final deposit, £1,000 ... 4th August

Three-rail fencing, &c., Police Reserve, Warrnambool. Particulars also at Police Station, Warrnambool. Preliminary deposit to accompany tender, £5. Final deposit, 5 per cent. ... 4th August

Cutting down, trimming, and soiling slope, &c., Government Domain, St. Kilda road. Preliminary deposit to accompany tender, £10. Final deposit, 5 per cent. ... 4th August

Wooden building for State School No. 862, Broken Creek. Particulars also at Police Stations, Benalla and Euroa. Preliminary deposit to accompany tender, £10. Final deposit, 5 per cent. ... 4th August

Additions, repairs, &c., Beechworth Gaol. Particulars also at Police Station, Beechworth. Preliminary deposit to accompany tender, £5. Final deposit, 5 per cent. ... 11th August

Supply of piles for Defence purposes. Preliminary deposit to accompany tender, £20. Final deposit, 5 per cent. ... 11th August

Erection of new look-out and lamp-house, and repairs, painting, &c., to boat-shed, workshop, &c., at Belfast. Particulars also at Custom House, Belfast. Preliminary deposit to accompany tender, £20. Final deposit, 5 per cent. ... 11th August

Victorian Defences, Point Gellibrand Battery. Construction of gun-pit. Particulars also at Police Station, Williamstown. Preliminary deposit to accompany tender, £50. Final deposit, 5 per cent. ... 11th August

New police buildings, Rushworth. Particulars also at Police Station, Rushworth. Preliminary deposit to accompany tender, £10. Final deposit, 5 per cent. ... 18th August

Three-cell brick lock-up, Maryborough. Particulars also at Police Station, Maryborough, till 5th August; after that date upon application to District Inspector of Works, Ballarat. Preliminary deposit to accompany tender, £10. Final deposit, 5 per cent. ... 18th August

Post office, Wycheproof. Particulars also at Police Station, Wycheproof, until Friday, 5th August; at Police Station, St. Arnaud, from 8th August till Friday, 12th; after that date upon application to District Inspector of Buildings, Sandhurst. Preliminary deposit to accompany tender, £20. Final deposit, 5 per cent. ... 18th August

Victorian Defences, Point Nepean Battery. Construction of gun-pits and various works. Particulars also at Police Station, Queenscliffe. Preliminary deposit to accompany tender, £100. Final deposit, 5 per cent. ... 18th August

Two brick convalescent cottages, Lunatic Asylum, Ararat. Particulars also at Police Station, Ararat, until Thursday, 4th August; after that date at the office of the District Inspector, Ballarat. Preliminary deposit to accompany tender, £25. Final deposit, 5 per cent. ... 25th August

Two brick cottage hospitals, Lunatic Asylum, Ararat. Particulars also at Police Station, Ararat, until Thursday, 4th August; after that date at the office of the District Inspector, Ballarat. Preliminary deposit to accompany tender, £50. Final deposit, 5 per cent. ... 25th August

All deposit-receipts, &c., must be made payable to the Secretary for Public Works.

Tenders to be addressed to the Honorable the Commissioner of Public Works, and marked "Tender for —."

JOHN NIMMO,
Commissioner of Public Works.

Melbourne, 26th July 1887.

VICTORIAN RAILWAYS.

SEPARATE Tenders are invited for the undermentioned works, &c.

Tenders, accompanied by the necessary preliminary deposit, and endorsed "Tender for _____" (as the case may be), must be deposited in the Tender-box, Secretary's Office, Spencer street, Melbourne, at or before Twelve o'clock noon of the dates as specified.

Monday, 8th August.—Erection of sheep and cattle yards at Newlyn station. Particulars at the Engineer-in-Chief's Office, Spencer street, and at Ballarat and Daylesford stations. Preliminary deposit, £10.

Monday, 8th August.—Extension of passenger platform and erection of shelter shed at Monea station. Particulars at the Office of the Engineer for Existing Lines, Spencer street, and at Seymour station. Preliminary deposit, £10.

Monday, 8th August.—Erection of shelter shed at Goorambat station. Particulars at the Office of the Engineer for Existing Lines, Spencer street, and at Benalla station. Preliminary deposit, £5.

Monday, 8th August.—Tar-paving to passenger platforms at Kensington, Ascot Vale, Moonee Ponds, and Essendon stations. Particulars at the Office of the Engineer for Existing Lines, Spencer street. Preliminary deposit, £20.

Monday, 8th August.—Erection of gatekeeper's cottage at Nar-nar-noon station. Particulars at the Office of the Engineer for Existing Lines, Spencer street, and at Nar-nar-noon and Warragul stations. Preliminary deposit, £5.

Monday, 8th August.—Construction of a line of railway from Ballarat Racecourse to Springs. Particulars at the Engineer-in-Chief's Office, Spencer street, and at Ballarat station. Preliminary deposit, £200.

Monday, 8th August.—Erection of goods shed at Trawalla. Particulars at the Office of the Engineer for Existing Lines, Spencer street, and at Ballarat and Ararat stations. Preliminary deposit, £10.

Monday, 8th August.—Erection of signal-box at Armstrongs station. Particulars at the Office of the Engineer for Existing Lines, Spencer street, and at Ballarat, Ararat, and Stawell stations. Preliminary deposit, £10.

Monday, 8th August.—Erection of station buildings at Bullarto. Particulars at the Office of the Engineer for Existing Lines, Spencer street, and at Daylesford and Bullarto stations. Preliminary deposit, £10.

Monday, 8th August.—Erection of residence for station-master at Bullarto. Particulars at the Office of the Engineer for Existing Lines, Spencer street, and at Daylesford and Bullarto stations. Preliminary deposit, £10.

Monday, 8th August.—Supply of 10 tons of pile copper, not more than 1 inch thick. Particulars at the Railway Store-keeper's Office, Williamstown. Preliminary deposit, £5.

Monday, 8th August.—Erection of shelter shed at Golden Square station. Particulars at the Office of the Engineer for Existing Lines, Spencer street, and at Castlemaine and Sandhurst stations. Preliminary deposit, £5.

Monday, 8th August.—Manufacture (in the colony), supply, and delivery complete of 30 double bogie first-class 6-compartment carriages to drawings, samples, or patterns, and specification. Particulars at the Locomotive Superintendent's Office, Newport. Preliminary deposit, 2½ per cent. of the amount of tender.

Monday, 15th August.—Erection of sheep and cattle yards at Stratford. Particulars at the Engineer-in-Chief's Office, Spencer street; the Assistant Engineer's Office, Stratford; and at Sale and Maffra stations. Preliminary deposit, £10.

Monday, 15th August.—Erection of engine shed at Mirboo station. Particulars at the Office of the Engineer for Existing Lines, Spencer street, and at Warragul, Morwell, Sale, and Mirboo stations. Preliminary deposit, £10.

Monday, 15th August.—Erection of sheep yards at Burrumbet. Particulars at the Office of the Engineer for Existing Lines, Spencer street, and at Ballarat station. Preliminary deposit, £10.

Monday, 15th August.—Erection of station buildings at Wycheproof. Particulars at the Office of the Engineer for Existing Lines, Spencer street, and at Sandhurst, Charlton, and Wycheproof stations. Preliminary deposit, £10.

Monday, 22nd August.—Supply and erection at the new repairing shops, Newport, of 10 overhead-power-travellers, with all shafting, brackets, gearing, &c. Particulars at the Office of the Engineer for Existing Lines, Spencer street. Preliminary deposit, £120.

Monday, 12th September.—Construction of a subway (brick, iron, &c.) at Brougham place, Geelong. Particulars at the Office of the Engineer for Existing Lines, Spencer street, and at Geelong and Ballarat stations. Preliminary deposit, £125.

No tender will necessarily be accepted.

By Order of the Commissioners,
P. P. LABERTOUCHE,
Secretary for Railways.

PRESERVED MEAT FOR INDIA.

TENDERS will be received until Ten o'clock on Friday the 19th August, from persons willing to supply—

- 4,000 lbs. of Preserved Beef, and
- 2,000 lbs. of Preserved Mutton

to the Government of Victoria, as agent for the Government of Madras, according to the following specification.

The supply, which is to be considered as a trial one, is for the use of the troops serving in Burma.

Specification.

1. The meat to be put up in square tins, with rounded edges slightly tapering at one end to facilitate the removal of the contents.
2. The tins to contain one or two lbs. of meat, net.
3. The meat to be well compressed, and the tins to contain the smallest quantity of liquid.
4. The tins to be packed in deal wood cases, each case to be as nearly as possible 80 lbs. in weight, it may be two or three lbs. under, but must not exceed 80 lbs.
5. Every case to contain the same number of one or two-lb. tins, the contents to be marked outside the case.
6. Delivery to be made within six weeks of the signing of the contract.
7. The cases are to be addressed to the Commissariat Store and Shipping Officer, Rangoon, and are to be delivered on board ship at the Williamstown Mail Boat pier, for transit by one of the Peninsular and Oriental Company's steamers. The invoice and bill of lading in duplicate to be handed in to the Secretary to the Tender Board.
8. The freight from Williamstown to be payable at Rangoon.
9. The supply to be made to the entire satisfaction of the Inspector of Officers in charge of stores and material.
10. A preliminary deposit of £20 must accompany each tender, which will be withheld from the successful tenderer as security for the due fulfilment of the contract, and which will be returned on the certificate of the above-mentioned officer, that the contract has been satisfactorily completed, and on the bill of lading being handed over as above directed.
11. It shall be in the power of the Treasurer of the Colony of Victoria for the time being, on the recommendation of the Tender Board, to annul this contract on behalf of the Government of Madras for any breach or breaches of these conditions by giving the contractor (24) twenty-four hours' notice to that effect.

Tenders enclosed in a separate envelope and having the words "Tender for Preserved Meat," written thereon, must be deposited in the tender box, Pay Office, Treasury, Melbourne, or sent by post, must be addressed to the Chairman of the Tender Board, Treasury, Melbourne.

D. GILLIES,
Premier.

Premier's Office,
Melbourne, 21st July 1887.

VICTORIAN WATER SUPPLY.

NOTICE TO CONTRACTORS.

TENDERS are invited for alterations and additions to Malmsbury reservoir byewash works.

The work consists of earthwork, excavation, masonry, concrete, pitching, and timber work.

Drawings, specifications, and schedule of quantities, and all information, may be obtained at the office of the Chief Engineer of Water Supply, Treasury Gardens, Melbourne.

Sealed tenders, marked "Tenders for Malmsbury Byewash Works," and addressed to the Secretary for Water Supply, to be deposited in the tender-box, Public Offices, not later than 12 o'clock noon, on Wednesday the third day of August 1887.

Preliminary deposit to accompany tender, £50; full deposit, £300.

The lowest or any tender not necessarily accepted.

ALFRED DEAKIN,
Minister of Water Supply.

Treasury Gardens,
Melbourne, 11th July 1887.

FIREWOOD AT ST. ARNAUD.

TENDERS will be received up to 10 o'clock a.m. on Friday the 26th August 1887, addressed to the "Chairman of the Local Tender Board," at the Court House, St. Arnaud, for the supply of Firewood for the Government departments (except Railways and State Schools) at St. Arnaud, from 1st October 1887 to 30th September 1888.

The successful tenderer will be required to enter into a bond, with two sureties for Ten pounds.

Forms of tender and full particulars can be obtained from the Clerk of Courts, St. Arnaud.

The lowest or any tender will not necessarily be accepted.

C. WARBURTON CARR, P.M.,
Chairman of the Local Tender Board.

Court House,
St. Arnaud, 18th July 1887.

FIREWOOD, ETC., AT ALEXANDRIA.

TENDERS will be received up to Ten o'clock a.m. on Saturday, 20th August proximo, addressed to the "Chairman of the Local Tender Board," at the Court House, Alexandria, for the supply of Firewood, and also for the emptying of Cesspits, Dustbins, and Earth-closets (including the requisite supply of dry earth for the latter), for the several Government Departments at Alexandria (except State Schools), from 1st October 1887 to 30th September 1888.

Successful tenderers will be required to enter into a bond with two sureties in the sum of Ten pounds for each contract.

Forms of tender and particulars can be obtained from the Clerk of Courts, Alexandria.

The lowest or any tender not necessarily accepted.

J. T. R. DALTON, Clerk of Courts,
For Chairman of the Local Tender Board.

FIREWOOD, ETC., AT ARARAT.

TENDERS will be received at this office until Three o'clock in the afternoon on Wednesday the 17th August for supplying the various departments of the Government Service at Ararat (Railways and State Schools excepted) with Firewood, from the 1st October 1887 to 30th September 1888; also for emptying Earth-closets during the same period.

Each tender must be accompanied by a certificate from two approved persons that they are willing to be bound in a sum not exceeding Ten per cent. of the amount of the contract for the due performance of the same, the bond to be executed within five days from the acceptance of tender.

Forms of tender and all information can be obtained from the undersigned, to whom the tenders are to be addressed.

The Board will not necessarily accept the lowest tender.

R. FERRES,
Chairman of Local Tender Board.

Court House,
Ararat, 21st July 1887.

FIREWOOD AT AVOCA.

TENDERS are invited for the supply of Firewood for the various Public Offices in Avoca (except Railways and State Schools) for the twelve months commencing the 1st October 1887 to the 30th September 1888.

The prices must be expressed in words and figures.

The successful tenderer will be required to enter into a bond of Ten per cent. of the amount of the contract.

All tenders must be sent in to the undersigned before the 24th September 1887, sealed and described as "Tenders for the Supply of Firewood at Avoca."

Forms and further particulars may be obtained from the Clerk of Courts, Avoca.

C. WARBURTON CARR, P.M.,
Chairman of Tender Board.

Avoca, 26th July 1887.

FIREWOOD, ETC., AT CASTERTON.

TENDERS will be received up to Twelve noon on Monday, 15th August 1887, addressed to the undersigned, at the Receipt and Pay Office, Casterton, for the supply of Firewood and also for the emptying of Cesspits, Dustbins, and Earth-closets (including the requisite supply of dry earth for the latter), for the several Government Departments at Casterton (except Railway and State Schools), from 1st October 1887 to 30th September 1888.

Successful tenderer will be required to enter into a bond, with two sureties, for each contract.

Forms of tenders and particulars can be obtained from the undersigned.

The lowest or any tender not necessarily accepted.

JNO. J. BARRY,
Chairman of Local Tender Board.

Receipt and Pay Office,
Casterton, 21st July 1887.

FIREWOOD, ETC., AT CASTLEMAINE.

TENDERS will be received up to Twelve o'clock noon on Friday the 9th day of September next, addressed to the undersigned, at the Court House, Castlemaine, for the supply of Firewood, and also for the emptying of Cesspits, Dustbins, and Earth-closets (including the requisite supply of dry earth for the latter), for the several Government Departments of Castlemaine (except Railways and State Schools), from the 1st day of October 1887 to the 30th day of September 1888.

Successful tenderer will be required to enter into a bond with two sureties in the sum of Ten pounds for each contract.

Forms of tender and particulars can be obtained from the Clerk of Courts at Castlemaine.

The lowest or any tender not necessarily accepted.

O. W. COLLINS,
For the Chairman of the Local Tender Board.

FIREWOOD, ETC., CHARLTON.

TENDERS will be received at the Sub-Treasury, Charlton, up to Three o'clock p.m. on Tuesday, 30th August 1887, for supplying Firewood and Fresh Water; also for emptying Cesspits, Dustbins, and Earth-closets (including the necessary supply of dry earth and carbolic disinfecting powder for the latter), for the Government Departments at Charlton (excepting Railways and State Schools), from the 1st October 1887 to 30th September 1888, twelve months.

Forms of tender, particulars, and conditions, can be obtained at the Sub-Treasury, Charlton.

Envelope covering tenders to be endorsed "Tender for——" (as the case may be), and addressed to the Chairman of the Local Tender Board, Sub-Treasury, Charlton.

The successful tenderer will be required to enter into a bond, with two sureties, in the sum of Ten pounds for each contract within seven days from the date of acceptance.

The lowest or any tender not necessarily accepted.

H. E. CHESHIRE,
Chairman of the Local Tender Board.

Sub-Treasury,
Charlton, 25th July 1887.

FIREWOOD, WATER, ETC., AT HAMILTON.

TENDERS for supplying the Government Departments at Hamilton with Firewood and Water, and for emptying Cesspits and Dustbins, from the 1st October 1887 to 30th September 1888, will be received till Noon on Friday the 19th August 1887.

No tender will be entertained unless accompanied by a certificate from two responsible persons that they are willing to become

bound in the sum of Ten pounds for each contract, and that within seven days after the acceptance of the tender they will enter into a bond in that amount.

Printed forms of tender and all particulars can be obtained at the Office of the Clerk of Courts at Hamilton, where sealed tenders, stating prices in words as well as figures, described as "Tender for——" (as the case may be), are to be left, addressed to the Chairman of the Local Tender Board.

The lowest or any tender not necessarily accepted.

HAROLD MORRISON,
For Chairman of the Local Tender Board.

Court House,
Hamilton, 23rd July 1887.

FUEL, ETC., AT INGLEWOOD.

TENDERS will be received at this office until 10 a.m. on Friday, 26th day of August 1887, for supplying the various Government Departments at Inglewood with Fuel and Water, from the 1st day of October 1887 to the 30th of September 1888; also for emptying Cesspits and Earth-closets during that time.

No tender will be entertained unless accompanied by a certificate from two responsible persons that they are willing to become bound in the sum of Ten pounds for each contract, and that, within seven days after the acceptance of the tender, they will enter into a bond in that amount.

Printed forms of tender, &c., and every information may be obtained at the office of the Chairman of the Board, to whom the tenders, sealed and marked "Tender for——" (as the case may be), should be addressed.

The Board will not necessarily accept the lowest or any tender.

G. W. CAMPBELL, P.M.

Warden's Office,
Inglewood, 22nd July 1887.

FUEL, ETC., AT KERANG.

TENDERS will be received at this office until Three o'clock on Monday the 15th August for supplying the various departments of the Government Service at Kerang (excepting Railways and State Schools) with Firewood, from 1st October 1887 to 30th September 1888; also for emptying Cesspits during the same period.

Each tender must be accompanied by a certificate from two approved persons that they are willing to be bound in a sum of Ten pounds for the due performance of each contract, the bond to be executed within seven days from acceptance of tender.

Forms of tender and further information may be obtained from the undersigned, to whom tenders are to be addressed.

The Board will not necessarily accept the lowest or any tender.

J. W. STRANGER,
Chairman of the Local Tender Board.

Receipt and Pay Office,
Kerang, 22nd July 1887.

FIREWOOD, ETC., AT KILMORE.

TENDERS will be received at this office up to Ten o'clock a.m. on Wednesday the 24th day of August next for supplying the Government Departments at Kilmore (except Railways and State Schools) with Firewood, from 1st October 1887 to 30th September 1888; also for emptying Earth-closets and Cesspits during the same period.

Forms of tender and all particulars may be obtained at this office.

Tenders to be addressed to the Chairman of Local Tender Board, Kilmore, and endorsed "Tender for——" (as the case may be).

No tender necessarily accepted.

W. H. L. MULLIGAN,
Clerk of Courts, for Chairman.

Court House,
Kilmore, 22nd July 1887.

FIREWOOD, ETC., AT MALDON.

TENDERS will be received up to Twelve o'clock noon on Thursday the 8th day of September next, addressed to the undersigned, at the Court House, Maldon, for the supply of Firewood, and also for the Emptying of Cesspits, Dustbins, and Earth-closets (including the requisite supply of dry earth for the latter) for the several Government Departments at Maldon (except Railways and State Schools), from the 1st day of October 1887 to the 30th day of September 1888.

Successful tenderer will be required to enter into a bond with two sureties in the sum of Ten pounds for each contract.

Forms of tender and particulars can be obtained from the officer of police in charge at Maldon.

The lowest or any tender not necessarily accepted.

O. W. COLLINS,
For the Chairman of the Local Tender Board.

FIREWOOD, ETC., AT MANSFIELD.

TENDERS will be received up to Twelve o'clock noon on Saturday the 20th day of August next, for the supply of Firewood and Water, and also for the Emptying of Earth-closets and supplying dry earth therefor, for the Government Departments at Mansfield (except Railways and State Schools), from 1st October 1887 to 30th September 1888.

No tender will be entertained unless accompanied by a certificate from two responsible persons that they are willing to become bound in the sum of Ten pounds for each contract as sureties for the due fulfilment of the same, and that within three days after the acceptance of the tender they will enter into a bond for that amount.

Prices must be expressed in words and figures.

Tenders must be sealed and marked "Tender for ———" (as the case may be) and must be addressed to the Chairman of the Local Tender Board, Court House, Mansfield.

Printed forms of tender and every information can be obtained at the office of the Chairman.

Lowest or any tender not necessarily accepted.

EDWARD HARRISON,
Chairman of the Local Tender Board.

Court House,
Mansfield, 22nd July 1887.

FIREWOOD, ETC., AT MARYBOROUGH, CARISBROOK, BOWENVALE, AND MAJORCA.

TENDERS will be received up to Ten o'clock a.m. on Thursday the 25th August next, for supplying the Government Departments (except Railways and State Schools) at the above-mentioned places with Firewood, from 1st October 1887 to 30th September 1888; also for emptying Earth-closets, Cesspits, and Dustbins during the same period.

The successful tenderers in each case will be required to enter into a bond, with two approved sureties, in the sum of Ten pounds (£10) for the due fulfilment of the contract.

Further particulars and forms of tender may be obtained from the Clerk of Courts, with whom tenders are to be left, addressed to the Chairman of the Local Tender Board, and endorsed "Tender for ———" as the case may be.

The lowest or any tender will not necessarily be accepted.

W. R. ANDERSON,
For Chairman of Local Tender Board.

Court House,
Maryborough, 25th July 1887.

FIREWOOD, ETC., AT OMEO.

TENDERS for the supply of Firewood to the Government Departments at Omeo (excepting State Schools), and for the Emptying of Earth-closets (including necessary supply of dry earth) in connexion with such departments for twelve months, commencing 1st October 1887, will be received by me, at my office, up to Three o'clock, on Thursday the 18th August 1887.

No tender will be entertained unless accompanied by a certificate signed by two responsible persons that they are willing to become bound in the sum of £10 for the due performance of the contract.

Forms of tender and every information may be obtained at the office of the Chairman of the Board, to whom all tenders should be addressed—"Tender for ———", as the case may be.

The lowest or any tender not necessarily accepted.

J. A. CREELMAN,
Chairman of Local Tender Board.

Receipt and Pay Office,
Omeo, 23rd July 1887.

FIREWOOD, ETC., AT RUSHWORTH.

TENDERS for the supply of Firewood, and for emptying Earth-closets (including the necessary supply of dry earth), at the Government Offices, Rushworth (except State Schools), from the 1st October 1887 to the 30th September 1888, will be received at the Post and Telegraph Office, Rushworth, until 11 a.m. on Monday, 15th August 1887.

The lowest or any tender not necessarily accepted.

Forms of tender and full particulars can be obtained at the Post and Telegraph Office, Rushworth.

GEO. W. NEWLAND,
Chairman of Tender Board, Rushworth.

FIREWOOD, ETC., AT SEYMOUR.

TENDERS for the supply of Firewood to the Government Departments at Seymour (except Railways and State Schools), and for Emptying Earth-closets (including the necessary supply of dry earth), and Dustbins, in connexion with such departments for the twelve months commencing the 1st of October 1887, and ending 30th of September 1888, will be received up to Four o'clock p.m., on Monday the 15th of August 1887, at the office of Clerk of Courts, Seymour, from whom forms of tender, particulars, and conditions may be obtained.

The successful tenderers will be required to enter into a bond with two sureties of Ten pounds each for the due performance of the contract.

The lowest or any tender not necessarily accepted.

RICHD. KNIGHT,
For Chairman of Local Tender Board.

Courts,
Seymour, 25th July 1887.

FIREWOOD, ETC., AT TALBOT.

TENDERS will be received up to Three o'clock p.m. on Thursday the 25th August next, for supplying the Government Departments (except Railways and State Schools) at the above-mentioned places with Firewood, from 1st October 1887 to 30th September 1888; also for Emptying Earth-closets, Cesspits, and Dustbins during the same period.

The successful tenderer in each case will be required to enter into a bond, with two approved sureties, in the sum of Ten pounds (£10) for the due fulfilment of the contract.

Further particulars and forms of tender may be obtained from the Clerk of Courts, with whom tenders are to be left, addressed to the Chairman of the Local Tender Board, and endorsed "Tender for ———" as the case may be.

The lowest or any tender will not necessarily be accepted.

W. R. ANDERSON,
For Chairman of Local Tender Board.

Court House,
Talbot, 25th July 1887.

FIREWOOD, ETC., AT TRARALGON.

TENDERS for the supply of Firewood and Water, also for emptying Cesspits and Dustbins, at the various Government Offices at Traralgon (except Railways and State Schools) for twelve months commencing 1st October 1887 and ending 30th September 1888, will be received up to Four o'clock p.m. on Tuesday the 23rd August 1887, at the Post Office, Traralgon, directed to the Chairman of the Local Tender Board, sealed and described as "Tenders for ———" on the envelope.

Prices must be expressed in words and figures.

The amount of bond required is Ten per cent. on the contract. Forms of tender with full particulars and conditions can be obtained at the Post Office, and also at the Police Station, Traralgon.

CHARLES DU VÉ,
Chairman Local Tender Board.

Court House,
Traralgon, 25th July 1887.

TENDERS FOR TELEGRAPH SERVICE.

TENDERS will be received until Twelve o'clock on Tuesday the 2nd August 1887, for the supply of Seventy-three Telegraph Poles, and for the distribution of the same along the marked route between Cashel and Dookie Experimental Farm.

Specifications may be seen at the Chief Inspector's Room, General Post Office; and at the Post Offices at Shepparton, Cashel, and Dookie.

Tenders to be endorsed "Tender for Telegraph Poles," and addressed (if by post, pre-paid and registered) to the Honorable the Postmaster-General, Melbourne, or deposited in the Tender-box at the General Post Office, Melbourne.

The amount of the preliminary deposit to be enclosed with the Tender is £5.

The lowest or any Tender will not necessarily be accepted.

FREDK. T. DERHAM,
Postmaster-General.

Post Office and Telegraph Department,
Melbourne, 6th July 1887.

TENDERS FOR TELEGRAPH SERVICE.

TENDERS will be received until Twelve o'clock on Tuesday the 2nd August 1887, for the Construction of a Line of Telegraph between Beechworth and Stanley.

Models and Specifications may be seen at the Chief Inspector's Room, General Post Office; and Specifications at the Post Offices at Beechworth, Stanley, and Yackandandah.

Tenders to be endorsed "Tender for Stanley Telegraph Line," and addressed (if by post, pre-paid and registered) to the Honorable the Postmaster-General, Melbourne, or deposited in the Tender-box at the General Post Office, Melbourne.

The amount of the preliminary deposit to be enclosed with the tender is £10.

The lowest or any tender will not necessarily be accepted.

FREDK. T. DERHAM,
Postmaster-General.

Post Office and Telegraph Department,
Melbourne, 6th July 1887.

REPAIRS TELEGRAPH LINE, MALDON TO INGLEWOOD.

TENDERS will be received until Twelve o'clock on Tuesday the 9th August 1887, for Repairs, &c., on the sections of the Telegraph Line between Maldon and Inglewood.

Specifications may be seen at the Chief Inspector's Room, General Post Office, and at the Post Office at Maldon, Inglewood, and Dunolly.

Tenders to be endorsed "Tender for Repairs, Maldon and Inglewood Telegraph Line," and addressed (if by post, pre-paid and registered) to the Honorable the Postmaster-General, Melbourne, or deposited in the Tender-box at the General Post Office, Melbourne.

The amount of the preliminary deposit to be enclosed with the Tender is £20.

The lowest or any Tender will not necessarily be accepted.

FREDK. T. DERHAM,
Postmaster-General.

Post Office and Telegraph Department,
Melbourne, 16th July 1887.

CONSTRUCTION OF TELEGRAPH LINE, ST. JAMES TO YARRAWONGA.

TENDERS will be received until Twelve o'clock on Tuesday the 9th of August 1887, for the Construction of a Line of Electric Telegraph along the east side of the railway between St. James and Yarrowonga, including the dismantling of the present line of poles, wire, &c., on the ordinary traffic road between Lake Rowan and Yarrowonga.

Models and Specifications may be seen at the Chief Inspector's Room, General Post Office; and Specifications at the Post Offices at St. James, Banalla, and Yarrowonga.

Tenders to be endorsed "Tender for Constructing Telegraph Line from St. James to Yarrowonga," and addressed (if by post, pre-paid and registered) to the Honorable the Postmaster-General, Melbourne, or deposited in the Tender-box at the General Post Office, Melbourne.

The amount of the preliminary deposit to be enclosed with the tender is £40.

The lowest or any tender will not necessarily be accepted.

FREDK. T. DERHAM,
Postmaster-General.

Post Office and Telegraph Department,
Melbourne, 13th July 1887.

SUPPLY OF TELEGRAPH POLES AT BALLARAT.

TENDERS will be received until Twelve o'clock on Tuesday the 9th August 1887, for the Supply of 350 Telegraph Poles, and for the delivery of the same at the Pole Depot, Railway Reserve, Ballarat.

Specifications may be seen at the Chief Inspector's Room, General Post Office; and at the Post Offices at Ballarat, Ballan, and Macedon.

Tenders to be endorsed "Tender for Telegraph Poles," and addressed (if by post, pre-paid and registered) to the Honorable the Postmaster-General, Melbourne, or deposited in the Tender-box at the General Post Office, Melbourne.

The amount of the preliminary deposit to be enclosed with the Tender is £15.

The lowest or any tender will not necessarily be accepted.

FREDK. T. DERHAM,
Postmaster-General.

Post Office and Telegraph Department,
Melbourne, 16th July 1887.

CONVEYANCE OF MAILS, 1887-90.

TENDERS will be received at the General Post Office until Noon of Tuesday the 16th day of August 1887, for the conveyance of Post-office Mails, as undermentioned, from the 1st day of September 1887 to the 30th day of June 1890.

To and from Orbot and Genoa River *via* Marlo, Bemm, and Cann, once a week.

And to and from Broadmeadows Railway Station and Bulla *via* Broadmeadows, Tullamarine, and Oaklands Junction, six days a week; and to and from Broadmeadows and Mickleham *via* Greenvale, six days a week.

F. T. DERHAM,
Postmaster-General.

General Post Office,
Melbourne, 29th July 1887.

TENDERS FOR GATES FOR PADDOCKS AT HAVELOCK STATE FOREST.

TENDERS will be received by the Secretary for Agriculture until Twelve o'clock noon, on Saturday, 30th July 1887, for three Gates for Paddocks at Havelock State Forest.

Specifications may be inspected at the Department of Agriculture, Melbourne; Receipt and Pay Office, Maryborough; or the Office of the District Forester, Carisbrook.

Tenders to be endorsed "Tender for Gates, Havelock."
A deposit of £2 to accompany each tender.

JNO. L. DOW,
Minister of Agriculture.

Department of Agriculture,
Melbourne, 18th July 1887.

TENDERS FOR GRAZING LANDS.

Tenders must be sent in on proper form, which can be obtained on application to the Lands Department, Melbourne, or any of the Survey Offices in the country.

Tenders must be placed in the Crown Lands Office Tender-box not later than Twelve noon on Tuesday, 29th August 1887.

Note.—The fee for the period from 1st September 1887 to 31st December 1887, and fee of Five shillings for License, must accompany each tender.

TENDERS will be received by the Board of Land and Works up to Noon of Tuesday, 29th August 1887, for the occupation for Grazing purposes only of the following unappropriated portions of land, subject to the Regulations approved by the Governor in Council and also the subjoined special conditions.

Every license granted under section 119 of *The Land Act 1884* shall be subject to the conditions set forth in the schedule hereto, and to such special conditions and payment in advance of such fee as the Minister may determine, and shall be issued by an officer of the Department of Lands and Survey duly authorized in that behalf.

Under sections 3 and 4 of *The Rabbit Suppression Act Amendment Act 1884*, all licensees under the section for which these licenses will issue are liable for the destruction of rabbits within the boundaries of their licenses.

Conditions:

1. The issue of this license shall not prevent the land comprised therein, or any part or parts thereof, being sold, leased, licensed, alienated, or dealt with under any of the provisions of *The Land Act 1884*, except under the 119th section thereof, under which the license is issued, or being resumed by order of the Governor or Administrator of the Government of Victoria, with the advice of the Executive Council, for any of the purposes for which land may be reserved under section 10 of *The Land Act 1884*, or for mining purposes.

2. In case the said land, or any part or parts thereof, shall be sold, leased, licensed, alienated, dealt with, or resumed as aforesaid, the licensee shall not be entitled to any compensation other than the return of such portion of his license fee paid by him as the responsible Minister of the Crown for the time being administering Part XI. of *The Land Act 1884* may think fit. This license is also subject to the rights of the holders of miners' rights or of mining leases now issued or hereafter to be issued to enter upon the allotment hereby licensed, and to search for gold, and to mine therein, and to erect and occupy mining plant and machinery, without making any compensation for surface or other damage.

2A. Subject to these conditions, the licensee shall be entitled to use the land for the purposes for which the license has been granted, until notice has been given in the *Government Gazette* that such land, or any part thereof, has been sold, leased, licensed,

alienated, dealt with, or resumed as aforesaid; and, immediately upon such notice being given, all the interest of the licensee in the licensed land described in such notice shall cease and be determined, and any person entitled to occupy the licensed land, or any part thereof, may lawfully make entry upon and hold the same without the permission or sanction of the licensee, or any one claiming under her, him, or them.

3. No land comprised in roads from time to time surveyed and marked out within the boundaries of the land comprised in this license shall be deemed within its operation.

4. This license entitles the holder thereof, during the period for which it is granted, to use the land therein comprised for depasturing purposes only, but does not confer any right to build thereon, or to cultivate, or to fence any portion thereof.

5. If the licensee desire a renewal of this license, notice to that effect must be given to the responsible Minister aforesaid one month prior to the expiration thereof, but nothing herein contained shall be deemed to confer the right to any renewal.

6. The interest in this license may not be transferred without the consent of the Minister aforesaid and the payment of a fee of £1.

7. No claim whatever shall be made or entertained by reason of the license not being renewed or transferred.

8. This license is to be used under and in accordance with the regulations made or to be made under the provisions of the said Act and for the time being in force.

9. This license may be forfeited if the licensee commit a breach of or neglect to comply with any of these conditions.

10. The publication of a notice in the *Government Gazette* purporting to declare that the Governor or Administrator, with the advice aforesaid, has forfeited this license shall be conclusive evidence that the license is forfeited.

Special Conditions:

1. The period of occupation will be from 1st September 1887 to 31st December 1887.

2. The license fee must be paid in advance. The fee for the period from 1st September 1887 to 31st December 1887—for which the license will be issued—must accompany the tender, or be paid by the successful tenderer or his agent immediately on the declaration of the acceptance of the tender, otherwise the offer of the next highest tenderer who may be prepared to comply with this condition may be accepted.

3. Tenders to be for so much per lot and block per annum.

4. Separate tenders must be lodged for each block.

5. Tenders to be endorsed "Tender for Lot 1, Block 947," or "Lot 2, Block 2026," or "Lot 3, Block 2123," as the case may be.

6. The highest or any tender not necessarily accepted.

7. Tenderers must give their full name and ordinary postal address.

8. The areas are given as more or less, and all appropriated, alienated, or licensed land (if any) within the boundaries is excluded.

Plans can be seen and information may be obtained in this office.

JNO. L. DOW,
Commissioner of Crown Lands and Survey.

Department of Lands and Survey,
Melbourne, 27th July 1887.

Lot 1. Grazing block (No. 947)—311 acres, being allotment 173, parish of Nullan, reserved for Public purposes: Horsham district.—(721/119.) *Note.*—License for this block will be issued subject to special Water Trust condition.

Lot 2. Grazing block (No. 2026)—280 acres, being the Booloit township reserve, parish of Dummunkle: Horsham district.—(1503/47.)

Lot 3. Grazing block (No. 2123)—60 acres, being the 110th section reserve north of allotment 49, parish of Minimay: Horsham district.—(H.22905.)

Lot 4. Grazing block (No. 2437)—300 acres, being portion of the old Callawadda Common: Stawell district.—(121/119.) *Note.*—Plan can be seen at the Stawell Land Office.

Lot 5. Grazing block (No. 2438)—300 acres, being portion of the old Callawadda Common: Stawell district.—(121/119.) *Note.*—Plan can be seen at the Stawell Land Office.

Lot 6. Grazing block (No. 2439)—300 acres, being portion of the old Callawadda Common: Stawell district.—(121/119.) *Note.*—Plan can be seen at the Stawell Land Office.

Lot 7. Grazing block (No. 2440)—300 acres, being portion of the old Callawadda Common: Stawell district.—(121/119.) *Note.*—Plan can be seen at the Stawell Land Office.

Lot 8. Grazing block (No. 2441)—275 acres, being portion of the old Callawadda Common: Stawell district.—(121/119.) *Note.*—Plan can be seen at the Stawell Land Office.

Lot 9. Grazing block (No. 2442)—300 acres, being portion of the old Callawadda Common: Stawell district.—(121/119.) *Note.*—Plan can be seen at the Stawell Land Office.

Lot 10. Grazing block (No. 2443)—300 acres, being portion of the old Callawadda Common: Stawell district.—(121/119.) *Note.*—Plan can be seen at the Stawell Land Office.

Lot 11. Grazing block (No. 2502)—180 acres, being allotment 55 (Racecourse reserve) in the parish of Werrigang: Horsham district.—(841/119.)

Lot 12. Grazing block (No. 2718)—8 acres. A reserve for water on the Mitchell River, portion A, parish of Coongulmerang, county of Tanjil: Sale district.—(228/119.)

Lot 13. Grazing block (No. 2729)—838 acres, being the timber reserve in the parish of Kewell East: Horsham district.—(505/119.)

Lot 14. Grazing block (No. 3137)—72 acres, being the 102nd section reserve west of allotment 22, section B, and east of allotments 23 and 23A, section B, parish of Woosang: St. Arnaud district.—(R.19208.)

Lot 15. Grazing block (No. 3170)—400 acres, being the Nalinga township, excepting the sold and reserved lands, parish of Gowangardie: Benalla district.—(G.16247.)

Lot 16. Grazing block (No. 3171)—35,000 acres: Commencing at Cape Everard; thence N.E. along the sea coast to block No. 742; thence north six miles, west eight miles, south nine miles to the point of commencement: Bairnsdale district.—(Mc29222.)

Lot 17. Grazing block (No. 3369)—100 acres, lying north and east of allotments 92A and 92B, and west of allotment 921, parish of Nuntin: Sale district.—(542/119.)

Lot 18. Grazing block (No. 3370)—22,200 acres, being pastoral allotment B, county of Tanjil: Sale district.—(641/47.)

Lot 19. Grazing block (No. 3371)—6 acres, parish of Bambr, being the area on the Penny Royal Creek, north of and adjoining allotment 49B: Geelong district.—(125/119.)

Lot 20. Grazing block (No. 3372)—4 acres, parish of Corio; being the island in the Barwon River known as "Goat Island," formerly held by George Gardiner: Geelong district.—(328/119.)

Lot 21. Grazing block (No. 3373)—420 acres, parish of Narracan South, being grazing and agricultural allotment 116: Melbourne district.—(2916/32.)

Lot 22. Grazing block (No. 3374)—310 acres, being agricultural and grazing area No. 69, parish of Dollin North, and north-west of Charles Smith's selection: Horsham district.—(1704/32.)

Lot 23. Grazing block (No. 3375)—23 acres, parish of Awanga, between E. McDonald's selection (allotment 50) and Lake Yallahar: Horsham district.—(624/119.)

Lot 24. Grazing block (No. 3376)—40 acres, being allotment 19A, parish of Wintiam, known as the Five-mile Dam: Horsham district.—(948/119.)

Lot 25. Grazing block (No. 3377)—331 acres, being the northern portion of grazing area No. 60A, parish of Connangorach: Horsham district.—(838/32.)

Lot 26. Grazing block (No. 3378)—1,040 acres, being the timber reserve in the parish of Kanyapella fronting the Murray River, and extending from the holding of F. Felenghauer to D. Brown's selection: Echuca district.—(G.17340.)

Lot 27. Grazing block (No. 3379)—472 acres, being allotments 148, 150, and 153, known as the Walengo Swamp, parish of Carag Carag: Echuca district.—(M.42540.) *Note.*—The license for this block will be issued subject to the right of entry for wood and watering purposes.

Lot 28. Grazing block (No. 3380)—136 acres, being the Cooma village reserve, parish of Girgarre East, excepting the sold and reserved land: Echuca district.—(G.18310.)

Lot 29. Grazing block (No. 3381)—71 acres, being the frontage on the Goulburn River to allotment 162, section B, parish of Kanyapella: Echuca district.—(G.18122.)

Lot 30. Grazing block (No. 3382)—99 acres, parish of Tamleugh, adjoining the holdings of P. Hogan and W. Seymour: Benalla district.—(C.46997.)

Lot 31. Grazing block (No. 3383)—70 acres, being allotments 19A and 20, parish of Glenrowen: Benalla district.—(T.15643.)

Lot 32. Grazing block (No. 3384)—99 acres, being allotment 44, parish of Warragar, the land recently refused under section 32 to Neil McQueen on mining grounds: Stawell district.—(627/119.)

Lot 33. Grazing block (No. 3385)—116 acres, bounded on the north by W. Kummer's 140-acre block, and on the east by W. Kummer's 160-acre block, parish of Yea: Seymour district.—423/47.)

Lot 34. Grazing block (No. 3386)—26 acres, in the centre of D. Tyrer's 19th section holding, parish of Yea: Seymour district.—(423/47.)

Lot 35. Grazing block (No. 3387)—58 acres, between D. Tyrer's 19th section holding and Edward Dunn's 32nd section holding of 698 acres, parish of Yea: Seymour district.—(423/47.)

Lot 36. Grazing block (No. 3388)—80 acres, being allotment 129, parish of Nullan, reserved under section 110: Horsham district.—(K.12265.)

Lot 37. Grazing block (No. 3389)—760 acres, being the Balmattum timber reserve, parish of Balmattum: Benalla district.—(126/119.)

Lot 38. Grazing block (No. 3391)—34,700 acres, being pastoral allotment K, county of Benambra: Omeo district.—(1926/21.)

Lot 39. Grazing block (No. 3392)—39,000 acres, being pastoral allotment M, county of Benambra: Omeo district.—(1513/21.)

Lot 40. Grazing block (No. 3393)—30,000 acres, being pastoral allotment O, county of Benambra: Omeo district.—(1514/21.)

Lot 41. Grazing block (No. 3394)—27,500 acres, being pastoral allotment P, county of Benambra: Omeo district.—(1925/21.)

Lot 42. Grazing block (No. 3395)—32,600 acres, being pastoral allotment K, county of Bogong: Omeo district.—(614/21.)

Lot 43. Grazing block (No. 3396)—17,900 acres, being pastoral allotment F, county of Tambo: Omeo district.—(1479/21.)

Lot 44. Grazing block (No. 3397)—26,700 acres, being pastoral allotment G, county of Tambo: Omeo district.—(1478/21.)

Lot 45. Grazing block (No. 3398)—14,500 acres, being pastoral allotment E, county of Tambo: Bairnsdale district.—(1480/21.)

Lot 46. Grazing block (No. 3399)—5,000 acres, being the recently abolished Bullawin common, within the Grampian State forest: Hamilton district.—(C.50318.)

Lot 47. Grazing block (No. 3400)—120 acres, being allotment 19, parish of Milloo: Echuca district.—(W.29482.)

TENDERS FOR GRAZING LANDS.—SOUTH AUSTRALIAN BORDER.

Tenders must be placed in the Crown Lands Office Tender-box not later than Twelve noon of Tuesday, 30th August 1887.

The fee for the period from 1st September 1887 to 31st August 1888, and fee of Five shillings for License, must accompany each tender.

TENDERS will be received by the Board of Land and Works up to Noon of Tuesday, 30th August 1887, for the occupation, for grazing purposes only, of lands abutting on the boundary-line between South Australia and Victoria, in allotments, as shown on maps deposited in the Crown Lands Office, Melbourne, and in the Land Office at Hamilton.

CONDITIONS.

That the term of tenure shall be under Grazing License, 119th section, *Land Act 1884*, issued annually, and renewable during a period of three (3) years.

That possession shall be given on 1st September 1887.

That the tenderer of the highest amount per acre by way of annual license fee shall be entitled to a license, if he enclose with his tender the full amount thereof.

That future payments of license fee shall be made on 1st September 1887 and each succeeding year in respect of the license to be then issued, covering the 12 months then to commence.

That the licensee shall be at liberty to enclose the land licensed to him, but may not cultivate the soil nor ring the timber growing thereon. On the termination of the period of occupation, the licensee may remove any improvements effected by him under his license.

Under sections 3 and 4 of *The Rabbit Suppression Act Amendment Act*, the licensees are liable for the destruction of rabbits within the boundaries of their licenses.

The interest in any license may not be transferred without the consent of the Minister of Lands and the payment of a fee of £1. Tenders to be at a rate per acre per annum.

Tenders to be endorsed "Tender for Lot A, or Lot B, or Lot C," as the case may be, and must be deposited in the Tender-box, Crown Lands Office, Melbourne.

The highest or any tender not necessarily accepted. Tenderers to give their full names and postal addresses.

JNO. L. DOW,
Commissioner of Crown Lands and Survey.

Department of Lands and Survey,
Melbourne, 26th July 1887.

Lot A. Allotment 41A—560 acres, parish of Glenelg, county of Follett, south of allotments 37, 39, and 41: Hamilton district.—(625/119.)

Lot B. Allotment 53—880 acres, parish of Ardno, county of Follett: Hamilton district.—(125/119.)

Lot C. Allotment B—1,500 acres, parish of Glenelg, county of Normanby, being the northern portion of the land known as the "Big Bend," on the River Glenelg: Hamilton district.—(C.52522.)

Insolvency Notices.

In the Court of Insolvency at Sandhurst.

NOTICE is hereby given that the estate of Richard Myhill, wheelwright, residing at Macorna, has been sequestrated, and that a general meeting of creditors in the estate will be held at the Insolvency Court Offices, situate at Sandhurst, on Tuesday the 2nd day of August A.D. 1887, at the hour of Eleven o'clock in the forenoon, for the purposes set forth in the 53rd section of the Insolvency Statute 1871.

Dated at Sandhurst the 23rd day of July 1887.

EDWARD C. BELL,
Chief Clerk.

N.B.—Mr. John Hasker is the assignee named in the order, and Messrs. Crabbe and King are the solicitors acting in the insolvency.

In the Court of Insolvency at Horsham, Western District.—In the estate of JOHN WELLS, of Salt Lakes, in the colony of Victoria, farmer.

NOTICE is hereby given that the above estate has been sequestrated, and that a general meeting of creditors in the said estate will be held at the Insolvency Court Offices, situate at the Court House, Horsham, on Wednesday the 10th day of August A.D. 1887, at the hour of Eleven o'clock in the forenoon, for the election of a trustee in the said estate, and for the other purposes mentioned in 53rd section of the Insolvency Statute 1871.

Dated at Horsham the 26th day of July A.D. 1887.

G. C. MORRISON,
Chief Clerk.

In the Court of Insolvency, Melbourne.

NOTICE is hereby given that the estates of George Paul Carey, of Melbourne, comedian, 5354; James William Macfie, of Richmond, oil merchant, 5356; Thomas Walter Rowe and William Henry John Willson, trading as Rowe and Willson, of Richmond, commission agents, 5357; James Moss Rose, of Brunswick, contractor, 5358; Ralph Rose Foster, of Fitzroy, no occupation, 5359; and William Leith Young, of Alexandra, licensed victualler, 5360, have been sequestrated, and that general meetings of creditors in the said estates will be holden at the Insolvency Court Offices, the Law Courts, in the city of Melbourne, on Monday the 1st day of August A.D. 1887, at the hour of half-past Ten o'clock in the forenoon, for the election of trustees and for the other purposes mentioned in the 53rd section of the Insolvency Statute 1871.

Dated at Melbourne this 27th day of July A.D. 1887.

CHAS. P. WILLIAMS,
Chief Clerk.

In the Court of Insolvency, Echuca.—In the estate of JOHN TAYLOR, of Echuca, in the colony of Victoria, boot dealer.

NOTICE is hereby given that a general meeting of creditors in the above estate will be held at the Court House, Echuca, on Thursday the fourth day of August A.D. 1887, at the hour of Eleven o'clock in the forenoon, for the purposes set forth in section 53 of *The Insolvency Statute 1871*.

Dated at Echuca the twenty-sixth day of July A.D. 1887.

D. OLIVER,
Chief Clerk.

N.B.—Mr. White is the assignee named in the order, and Mr. Conant is the solicitor acting in the insolvency.

In the Court of Insolvency, Warrnambool.—In the estate of THOMAS COCHRANE WILSON, of Terang, in the colony of Victoria, plumber.

NOTICE is hereby given that a general meeting of creditors in the above estate will be held at the Court House, Warrnambool, on Tuesday the second day of August A.D. 1887, at the hour of Four o'clock in the afternoon, for proof of debts and for the election of a trustee in the said estate.

Dated at Warrnambool the twenty-sixth day of July 1887.

G. READ MURPHY,
Chief Clerk.

In the Court of Insolvency at Geelong.

NOTICE is hereby given that the estate of John Henry Staurenghi, of Geelong, in the colony of Victoria, and of Yarra street, South Yarra, in the said colony, merchant, has been sequestrated, and that a general meeting of creditors in the said estate will be holden at the Insolvency Court offices, situate at the Court House, Myers street, Geelong, on Monday the first day of August 1887, at the hour of Two o'clock in the afternoon, for the election of trustees and for the other purposes mentioned in the 53rd section of the Insolvency Statute 1871.

Dated at Geelong this 28th day of July 1887.

N. J. MAUDE,
Chief Clerk.

Private Advertisements.

SHIRE OF HAMPDEN.—PUBLIC NOTICE.

Under Section 539, "Local Government Act 1874."

THE Council of the Shire of Hampden has received and adopted the following applications from landowners and others within the municipality desirous of obtaining licenses for Unlocked Swing Gates on certain roads within the Shire, in the situations described hereunder, the reasons assigned why such applications should be granted being that the traffic is so slight that the temporary closing of such roads by means of unlocked swing gates, will not create any inconvenience or be injurious to the public. It is further notified that the period for which it is proposed to close the said roads by unlocked swing gates is twelve months from the date of each license.

By order of the Council,
DAVID HAMILTON,
Secretary.

Shire Office, Camperdown,
25th May 1887.

Applications referred to.

W. H. CADDY, ROCK BANK.

Two gates on the one-chain road running north and south from the Ballarat two-chain road, south into the Geelong three-chain main road, parish of Gnarkeet.

J. G. AND J. WARE, KOORT KOORTNONG.

1. Gate on one-chain road running from Koort Koortnong parish boundary road, through sections 25 and 24, said parish, at junction of one-chain road running north from lake Colan-gulac.

2. Two gates on the one-chain road running from the main Camperdown to Lismore road through sections 4 and 5, parish of Taarak, to Koort Koortnong parish boundary road, namely, one gate at junction of Lismore road, and one at junction of Koort Koortnong boundary road.

3. One gate on the one-chain road running through sections 1, 4, 3, and 2, parish of Koort Koortnong, gate on boundary fence.

STUART REID, EDDINGTON.

On road leading from Blind Creek to Darlington, parish of Killoorat.

1. Gate at south-west corner of allotment XXI.
2. Gate on same road about 33 chains north of first mentioned gate.
3. At the junction of the said road with the road on allotment XX., bearing north 65deg. 56min. west from Camperdown.

C. C. FINLAY, GLENORMISTON.

Darlington and Castle Carey road.

1. Gate at junction of Camperdown and Mortlake road.
 2. Gate at point between allotments 13 and 18, of section V., parish of Glenormiston.
 3. Gate at point between allotment 1, section V., and allotment 4, section VI., same parish.
 4. Gate at parish boundary.
- One-chain road leading north from Camperdown and Mortlake road.
5. Gate at junction with said road.
 6. Gate at northern junction of allotment 7, section VII., and allotment 5, section VIII.
 7. Gate at a point between allotments 1 and 2, section VII., and allotment 8, section VIII., parish of Glenormiston.
- On the north and south road, passing between sections XV. and XX. parish of Glenormiston.
8. Gate at boundary with the Noorat estate.
 9. Gate at junction with Camperdown and Mortlake road.

PETER McARTHUR, MENINGOORT.

1. Gate on road at corner of allotments 4 and 5, section 20, parish of Killoorat, boundary of Eddington.
2. Gate on road at corner of allotments 3 and 5, section 21, same parish.
3. Gate on road between allotments 8 and 9, section 13, same parish.
4. Gate on road between allotments 4 and 7, section 7, same parish.
5. Gate on road at the north corner of allotment 3, section 13, parish of Elingamite.
6. Gate on road at the north corner of allotment 2A and 4A, section 6, parish of Elingamite.
7. Gate on road at the south corner of allotments 2A and 3B, section 8, parish of Elingamite.
8. Gate on road at the west corner of allotments 2A and 4A, section 6, parish of Gellibrand.

MARY PHELAN, ELINGAMITE.

1. Gate on road running north and south between the north-east corner of allotment 3B of section VIII., and the south-west corner of allotment 3B of section VII., parish of Elingamite.

WILLIAM CUMMING, STONEHENGE.

1. Gate on road at the northern point of allotment 75A, parish of Geelong.
2. Gate on the road at the south-west corner of allotment 21A, parish of Geelong.
3. Gate on the road at the south-west corner of allotment 32, parish of Geelong.
4. Gate on the road at the south-east corner of allotment 69, parish of Geelong.

DAVID HOLLAND, COBDEN.

1. Gate on the one-chain road adjacent to his property, block 28, parish of Tandarook.

THOMAS DOWLING AND SON, JELLALABAD.

1. Gate at the east corner of allotment 13, section 10, parish of Geelong, on a road running in a northerly direction from the Darlington and Lismore road.
2. Gate at the south-west corner of section XI, parish of Geelong, on a road running in a northerly direction from the Darlington and Lismore road.

EXECUTORS OF LATE J. MANIFOLD, STRUAN.

1. At south-east angle of allotment 2, section XXX., parish of Struan.
2. North-east angle of allotment 2, section XXXIII., Struan.
3. North-east angle of allotment 1, section XXX., Struan.
4. North-west angle of allotment 3, section IV., Gnarkeet.
5. North-west angle of allotment 1, section III., Gnarkeet.
6. North-west angle of section II., Gnarkeet.
7. North-west angle of allotment 14A, Gnarkeet.
8. North-west angle of allotment 15A, Gnarkeet.
9. North-west angle of allotment 1, section XXI., Lismore.
10. North-west angle of allotment 1, section XVIII., Struan.
11. South-west angle of allotment 1B, section VI., Lismore.
12. North-west angle of allotment 8, section XVII., Struan.
13. North-west angle of allotment 1, section XVIII., Struan.
14. Northern boundary of allotment 2, section XIX., Struan.
15. North-west angle of allotment 20, Gnarkeet.
16. North-west angle of allotment 10, Gnarkeet.
17. North-east angle of allotment 3, section XXXVII., Struan.
18. North-east angle of allotment 2, section XXXVIII., Struan.
19. North-east angle of section XVI., Struan.
20. North-east angle of section XXIII., Struan.
21. North-west angle of allotment 1, section XXXIV., Struan.
22. North-west angle of allotment 1, section IV., Struan.

28. North-east angle of section XIV., Struan.
 24. North-east angle of 62A, Corangamite.
 25. North-west angle of allotment 8, Taarak.
 26. North-east angle of allotment 9, Gnarkeet.
 27. Gate on road running north and south between the parishes of Lismore and Gnarkeet at north end where it joins the parish of Struan.
 28. Gate on same road (*vide* No. 27) where it joins the main Lismore and Geelong road.
 29. Gate on road running north and south forming west boundary of parish of Lismore, and at the north-west angle of lot 2n, of section VI, where it joins boundary road, running west and east between parishes of Lismore and Struan.
 30. Gate on road forming boundary between Ettrick and Taarak and running west and east at the east boundary of those parishes.
 31. Gate on the boundary road running east and west between the parishes of Struan and Corangamite, and at the west boundary of the parishes.
 32. Gate on the same road (*vide* 31) at south-east angle of lot 2, section V., parish of Struan.
 33. Gate on same road (*see* 31) at south-east angle of lot 1, section XV., parish of Struan.

THOS. DODDS, POLIOLETT, FOR EXORS. LATE JOHN DODDS.

- Parish of Geelong.*
 1. Near north angle of allotment 64n.
 2. Near north-west angle of allotment 141.
 3. Near north-east angle of allotment 44A.
 4. Near north-east angle of allotment 43A.
 5. Near north-east angle of allotment 144.
 6. Near south side of allotment 67n.
 7. Near west side of allotment 46.
 8. Near west side of allotment 39A.
 9. Near south-west angle of allotment 143.
 10. Near north-west angle of allotment 143n.
 11. Near north-west angle of allotment 35.
 12. Near north side of allotment 38A.
 13. Near north-west angle of allotment 33n.
 14. Near north-east angle of allotment 31n.
 15. Near south side of allotment 46n.
 16. Near north side of allotment 46A.
 17. Near south-west angle of allotment 36.
 18. Near south-west angle of allotment 68A.
 19. Near south side of allotment 63n.

Parish of Pircarra.

20. Near south-west angle of allotment 31n.

JOHN L. CURRIE, LARRA.

Parish of Pircarra.

1. Near south-east angle of allotment n150n.
 2. Near south-east angle of allotment n218n.
 3. Near north-east angle of allotment 46n.
 4. Near west side of allotment n148A.
 5. Near north-west angle of allotment n140A.
 6. Near north angle of allotment c59A.
 7. Near south-east angle of allotment 44n.
 8. Near north-west angle of allotment 63A.
 9. Near south-east angle of allotment 27n.
 10. Near north side of allotment 34A.
 11. Near north side of allotment 29A.
 12. Near south-east angle of allotment 33n.
 13. Near east side of allotment 142.

Parish of Taarak.

14. Near north-east angle of allotment n24.
 15. Near north-west angle of allotment n23.
 16. Near north side of allotment c7.
 17. Near north side of allotment c5.
 18. Near north-west angle of allotment c5.
 19. Near north-east angle of allotment n4.
 20. Near north-west angle of allotment n3.
 21. Near north-west angle of allotment A2.
 22. Near north-west angle of allotment A1.

Parish of Ettrick.

23. Near north-west angle of allotment 19A.
 24. Near north-east angle of allotment 12A.
 25. Near north-east angle of allotment 8.
 26. Near south-east angle of allotment 3n XII.
 27. Near north-east angle of allotment 4 IX.
 28. Near south-east angle of allotment 3c IX.
 29. Near south-east angle of allotment 3 V.
 30. Near east side of allotment 3 V.
 31. Near south angle of allotment 2 VI.
 32. Near north-east angle of allotment 2 XII.
 33. Near centre of deviation on Lismore road.
 34. Near centre of deviation on Lismore road.
 35. Near north-east angle of allotment 2n XIV.
 36. Near west side of allotment 2v.
 37. Near west side of allotment 31.
 38. Near north-west angle of allotment 2XXII.
 39. Near south-west angle of allotment 21.
 40. Near south side of pre-emptive section.
 41. Near west side of allotment nVIII.
 42. Near west side of allotment 1v.
 43. Near north-west angle of allotment 11.

Parish of Geelong.

44. Near north-east angle of allotment 56n.
 45. Near north-east angle of allotment 60n.
 46. Near south side of allotment 63n.
 47. Near north-east angle of allotment 148.
 48. Near east side of allotment 149.
 49. Near east side of allotment 150.
 50. Near north side of allotment 46A.
 51. Near south side of allotment 46n.
 52. Near north-east angle of allotment 51A.
 53. Near north-east angle of allotment 48A.
 54. Near south-east angle of allotment 51A.
 No. 71.—JULY 29, 1887.—4.

55. Near south side of allotment 49a.
 66. Near south-west angle of allotment 141.

JOHN L. CURRIE, TITANGA.
Parish of Tooliorook.

1. Near south-west angle of allotment 3, section XII.
 2. Near north-west angle of section XII.
 3. Near south-east angle of section XX.
 4. Near south-east angle of section XIX.
 5. Near south-east angle of section XVIII.
 6. Near south-east angle of section XVII.
 7. Near north-east angle of section XVII.
 8. Near south-east angle of section XII.
 9. Near south-east angle of section XIII.
 10. Near south-east angle of section XIV.
 11. Near south-east angle of section XV.
 12. Near south-east angle of section XVI.
 13. Near north-east angle of section XVI.
 14. Near south-east angle of section XI.
 15. Near north-east angle of section XI.
 16. Near south-east angle of section X.
 17. Near centre of east side of section X.
 18. Near south-east angle of section 11.
 19. Near north-east angle of section 11.
 20. Near south-west angle of section IX.
 21. Near south side section XIX.
 22. Near north-east angle of section IV.
 23. Near north-east angle of section IX.
 24. Near north-west angle of section IX.
 25. Near north-east angle of section V.
 26. Near north-east angle of section V.
 27. Near north-west angle of section VIII.
 28. Near north side of section XVIII.

Parish of Walla.

29. Near south-east angle of allotment 160n.
 30. Near north-east angle of allotment 143n.
 31. Near north-east angle of allotment 107A.
 32. Near south side of allotment 160n.
 33. Near south-west angle of allotment 160A.
 34. Near south-east angle of allotment 161n.
 35. Near south-west angle of allotment 161A.
 36. Near south-west angle of allotment 162n.

STR S. WILSON, per his attorney, A. FISKEN.

Parish of Gnarkeet.

1. On road running north and south through the south-west corner of block No. 52n.

Parish of Galla.

2. On road running east and west through the south-west corner of block No. 154A.
 3. On road running east and west through the south-west corner of block No. 133A.
 4. On road running north and south through the south-east corner of block 119n.
 5. On road running east and west through the south-west corner of block 95A.
 6. On road running east and west through the north-west corner of block 86A.
 7. On road running north and south through the south-east corner of block 68n.
 8. On road running north and south through the south-west corner of block 68A.
 9. On road running north and south through north-east corner of block 20n.

Parish of Boorigalook.

10. On road running north and south through south-west corner of block 1 and 4000.
 11. On road running north and south through north-west corner of block 1 and 2055.
 12 and 13. On the same road running north and south through blocks 3, 2692, 237, 2945, 4009, 50E, 6492, known as Mount Bute triangle paddock, and the road running from the Geelong road to the Skipton road, near Spring Hill.

W. T. ROWE, GLENFINE.

1. Road between allotments A49 and B51, parish of Poliah North.
 2. Road between allotments A6, Wilgul North, and B67, Poliah North.
 3. Road between B7 and A41, Wilgul North.
 4. Road between B47 and allotment 81, Wilgul North.
 5. Road between A48, Poliah North, and A1, Wilgul North.

T. AND W. DOWNS, CAMPERDOWNS.

1. Gate on road between south and east corner of D, and north-east corner of allotment E2, and
 2. Gate on west end of same between south-west corner of allotment D and north-west corner of allotment E1, parish of Tandarook.

ELIZABETH COLE, DARLINGTON.

1. Gate at north-west corner of block I, parish of Pircarra, on road going east.
 2. Gate at north-east corner of 17n, parish of Pircarra.
 3. Gate at north-east corner of 13A, parish of Geelongia, on road going south.
 4. Gate at south-east corner of 8n, parish of Pircarra.

DUNCAN FINLAYSON, ELINGAMITE.

1. Gate on one-chain road where it joins the Cobden road on allotment 1137A, parish of Elingamite.

WILLIAM MATTHEWS, MYRTLE GROVE.

1. Gate on road about five chains from the north-east angle of allotment 3, section 29, parish of Glenormiston.

JOHN BAKER, POMBORNEIT.

1. Gate between the north-east corner of allotment 26 and north-west corner of allotment 34A, on the two-chain road, parish of North L'urrumbete.
2. Gate on the north boundary of allotment 30, at the angle of the two-chain road, 6 chains to the west of allotment 31, on one-chain road, same parish.

A. J. BLACK, MOUNT NOORAT.

1. Gate on one-chain road running north and south at the south-east angle of allotment 2, section II, parish of Terang.
2. Gate on the one-chain road forming south boundary of allotment 2, section II, about 50 chains from south-east angle of allotment, parish of Terang.
3. Gate on road (10 chains from south-west angle) forming southern boundary of allotment 2, section III, parish of Terang.
4. Gate at junction with Selby's road, between sections I and II, parish of Terang.
5. Gate on road at southern corner of allotment 4 and 5, section II, parish of Glenormiston.
6. Gate on road council's deviation on Noorat and Castle Carey road.

ALEXANDER WILSON, MOUNT EMU.

1. Gate at north-west corner of A29, Galla.
2. Gate at north-east corner of B71, do.
3. Gate at north-east corner of A83, do.
4. Gate at south-west corner of A83, do.
5. Gate at south-east corner of B101, do.
6. Gate at north-east corner of A46, Vite Vite.
7. Gate at south-west corner of A41, do.
8. Gate at south-west corner of B82, do.
9. Gate at south-west corner of allotment 110, do.
10. Gate at north-east corner of allotment 120, do.
11. Gate at south-west corner of A72, Galla.
12. Gate at south-east corner of B73, do.

JOSEPH MACK, BERRYBANK.

1. Gate on road at west corner of allotment 54, parish of Guarkeet.
2. West corner of allotment 57, do.
3. West corner of allotment 9, parish of Poliah North.
4. East corner of allotment 9, do.
5. Corner of allotments 42, 43, 55 and 56, do.
6. North corner of allotment 30A, do.
7. North corner of allotment 24A, do.
8. East corner of allotment 25, Poliah South.
9. West corner of allotment 31, do.

WILLIAM OMAN, LISMORE.

1. Road known as Smith's lane, east end of applicant's ground, parish of Lismore.

GEORGE RUSSELL, LESLIE MANOR. PER A. D. DRYSDALE.

1. Gate on road at north-east angle of allotment B, section 106, parish of Corangamite.
2. Three-chain road at south-west angle of allotment 101A, at intersection of chain road between allotments 93 and 102B, do.
3. Road at section III, do.
4. Road at section V, do.
5. Road allotment 2, section XXVIII, do.
- (These five gates are on the road running south-west from the starting point.)
6. Road running from corner section V, south to boundary section XXVII, parish of Corangamite.
7. Road from Camperdown main road running south, section VII, do.
8. Road running south via section VIII, do.
9. Road west of Camperdown via Cressy main road, allotment 84, do.
10. Road running west on the corner of allotment 83, do.
11. Road at north-east corner of allotment 91, do.
12. Road at north-east corner of allotment 95, do.
13. Road at south-east corner of allotment 89, do.
14. North-west corner of allotment 4, do.
15. North-east corner of allotment 22-2, do.
16. Messrs. Manifold's boundary on the east line of allotment 33-1, do.
17. The north-east corner of allotment 35, do.
18. South-west corner of allotment 37, do.
19. South corner (Maconachie's boundary) of allotment 73A, parish of Taraak.

GEORGE RUSSELL, STRATHVEAN, PER A. D. DRYSDALE.

1. Road from Portland at west angle of allotment 43B, parish of Poliah North.
2. Same road at the south-east angle of allotment 46B, do.
3. Three-chain road running from Darlington to Cressy at the south-west angle of allotment 9B, do.
4. Same road at the south-east angle of allotment 21B, parish of Wilgul North.
5. Cressy to Pitfield, at the west angle of Williamson's pre-emptive section, parish of Wilgul North.
6. Same road, at an angle near north-east corner of allotment 53B, do.
7. Same road, at the north-east angle of allotment 50B, do.
8. North-west corner of allotment 69, do.
9. South-east corner of allotment 77B, do.
10. North-east corner of allotment 52B, do.
11. North-east corner of allotment 39B, do.
12. North-east corner of allotment 9B, do.
13. South-west corner of allotment 33B, do.

14. South-west corner of allotment 29B, do.
15. South-east corner of allotment 71B, Poliah North.
16. North-east corner of allotment 68B, do.
17. North-east corner of allotment 65B, do.
18. South-east corner of allotment 61B, do.
19. North-east corner of allotment 41B, do.
20. North-east corner of allotment 83B, do.
21. North-west corner of allotment 83A, do.
22. South-west corner of allotment 26A, parish of Wilgul South.
23. North-west corner of allotment 26B, do.
24. Darlington to Cressy road at Mr. Mack's boundary, at south-west corner of allotment 6A, parish of Poliah South.

A. S. CHIRRSIDE, MOUNT ELEPHANT.

Parish of Vite Vite.

1. On road at northern boundary of run, at north-west corner allotment 60A.
2. On road at east side allotment 27B.
3. On road at east side allotment 23B.
4. On road at north side allotment 31.
5. On road at north-west corner allotment 36A.
6. On road at north-east corner allotment 39B.
7. On road at north boundary of run at north-east corner allotment 64A.
8. On road at south-east corner allotment 50B.
9. On road at north-west corner allotment 11A.
10. On road at south-west corner allotment 10B.
11. On the road being south boundary of the parish of Vite Vite, 4 gates, viz., one at south side allotment 9, one at south side allotment 17, one at south-west corner of same allotment, one at junction of roads at south-west angle allotment 18A.

Parish of Toolorook.

1. On road at north-west corner allotment 2XXVIII.
2. On road at west side allotment 2XXVI.
3. On road at north side township reserve.

Parish of Dunnawalla.

1. On road at south-east angle allotment 36B.
2. On road at north-west corner allotment 23A.
3. On road at south-east corner of allotment, parish of Geelong.

THOMAS SHAW, WOORIWYRITE.

1. Gate on the Darlington road at the intersection of the boundary line between allotments I and A of section XXIVC., parish of Killoorat.
2. Gate on the same road at the parish boundary between Killoorat and Darlington.
3. Gate on the same road at the south-west angle of section XVIII., parish of Darlington.
4. Gate on the same road at the north-west angle of allotment XVIII., same parish.
5. Gate on the Cloven Hills road at the north-east corner of allotment 1, section XXIV., parish of Killoorat.
6. Gate on the same road at north-east corner of subdivision A, allotment 4, section XXIV., same parish.
7. Gate on the same road at north-east corner of subdivision A of allotment 2, section XVIII., same parish.

NICHOLAS COLK, WEST CLOVEN HILLS.

1. Gate on road north-west corner of allotment 1, section XI, parish of Killoorat.
2. Gate on road 9 chains north of south-west corner of allotment 2, section X, same parish.
3. Gate on road south-east corner of allotment 2, section II, same parish.
4. Gate on road south-west corner of allotment 2, section XIX, parish of Koort Koortnong.
5. Gate on road south-west corner of allotment 103, parish of Pircarra.
6. Gate on road south-east corner of allotment 103, same parish.

JOHN LAWRIE, JANCOURT.

1. Gate on the boundary road between the parishes of Jancourt and Tandarook, at its intersection with the road forming the east boundary of allotment 22, parish of Jancourt.
2. Gate on the same road opposite Mr. Lawrie's residence on section C, same parish.
3. Gate on the one-chain road forming the northern boundary of 16B, at the north-east angle of said allotment, same parish.

HON. F. ORMOND, BORRIYALLOCK.

1. Gate on road north-west corner of section 121, parish of Vite Vite.
2. North-east corner, section 123 do.
3. South-east corner, section 123, do.
4. North-east corner, allotment B, section 2, parish of Galla.
5. North-east corner, allotment B, section 4, do.
6. North-west corner, allotment A, section 5, do.
7. North-west corner, section 11, do.
8. North-east corner, section 11, do.
9. South-west corner, allotment 4, section 27, do.
10. South-west corner, allotment 4, section 26, do.
11. South-east corner, allotment 2, section 18, parish of Borriyallock.

T. W. BULL, PIRCARRA.

1. Gate on road north-west corner, allotment 82, parish of Pircarra.
2. Gate on road at north-east corner, allotment 82, do.
3. Gate on road at south-east corner of allotment C, do.

SHIRE OF MORTLAKE.

Public Notice under Section 399 "Local Government Act 1874."
THE Council of the Shire of Mortlake has received the following applications from persons desirous of obtaining licenses for unlocked swing gates on certain roads within the shire in the localities named hereunder, the reasons assigned why such applications should be granted being that the traffic is so slight that the temporary closing of such roads by means of unlocked swing gates will not cause any inconvenience. It is further notified that the period for which it is proposed to close the said roads by unlocked swing gates is three years.

By order of the Council,

S. DESPARD,
 Shire Secretary.

Shire Office, Mortlake, 21st March 1887.

Applications referred to—
 ALEXANDER DENNIS, JUNR.

Three gates on a road passing north and south by allotments 58 and 60 in the parish of Wooriwyrite, viz., one gate at south-west angle of allotment 60, one at north-west angle of allotment 60, and one at north-west angle of allotment 58 in said parish; two gates on a road passing north and south by allotment 18 in the parish of Wooriwyrite, viz., one at south-west angle of allotment 18, and one at north-west angle of allotment 18 in the said parish; one gate on a road passing east and west by allotment B of section 17, in the parish of Mortlake, at its junction with the Campertown road; one gate on a road between allotment 2 of section 20 and allotment D1 of section 21, in the parish of Mortlake, at the north-west angle of allotment D1 of section 21, in said parish.

WILLIAM BAILEY AND AGAR WYNN, per ROBERT MCKENZIE,
 MANAGER.

One gate on a road between allotment 21A, in the parish of Jellalabad, and allotment 48B, in the parish of Terrinallum; 2nd gate, on a road between allotment 9A, in the parish of Jellalabad, and allotment 34A, in the parish of Terrinallum; 3rd gate, on a road between allotment 9B, in the parish of Jellalabad, and allotment 34B, in the parish of Terrinallum; 4th gate, on a road between allotment 8A, in the parish of Jellalabad, and allotment 33A, in the parish of Terrinallum; 5th gate, on a road between allotments 55A and 56A, in the parish of Terrinallum, at the north-west angle of allotment 55A, in said parish; 6th gate, on a road between allotments 39 and 20B, in the parish of Terrinallum, at its junction with the Darlington and Skipton road.

WILLIAM CUSHING.

One gate on a road between allotments 61A and 43B, in the parish of Darlington West; 2nd gate, on a road between allotments 46B and 57A, in the parish of Darlington West; 3rd gate, on a road between allotment 29B, in the parish of Darlington West, and allotment 2B of section 32, in the parish of Toorak; 4th gate, on a road between allotment 25A, in the parish of Darlington West, and allotment 125B, in the parish of Ligar; 5th gate, on a road between allotment 9B, in the parish of Jellalabad, and allotment 124B, in the parish of Ligar; 6th gate, on a road between allotments 119A and 118B, in the parish of Ligar; 7th gate, on a road between allotments 116B and 100, in the parish of Ligar; 8th gate, on a road between allotments 26A and 27B, in the parish of Jellalabad; 9th gate, on a road between allotment 27B, in the parish of Jellalabad, and allotment 1, in the parish of Darlington; 10th gate, on a road between allotments 21A and 31A, in the parish of Jellalabad; 11th gate, on a road between allotments 71A and 72B, in the parish of Terrinallum.

TRUSTEES IN ESTATE OF THE LATE R. ARMSTRONG, per
 J. E. ARMSTRONG, MANAGER.

One gate on a road passing by allotment A4 of section 20, in the parish of Toorak; 2nd gate, on a road passing by allotment A4 of section 18, in the parish of Toorak; 3rd gate, on a road passing by allotment 4 of section 17, in the parish of Toorak; 4th gate, on a road passing by allotment 5 of section 16, in the parish of Toorak; 5th gate, on a road passing by allotment A1 of section 13, in the parish of Toorak; 6th gate, on a road passing by allotment 3 of section 8, in the parish of Toorak. 3568

BYE-LAWS OF THE SHIRE OF WALHALLA.

Made under the provisions contained in "The Local Government Act 1874," and "The Local Government Act Amendment Act 1885."

IN pursuance of the powers conferred by sections 213 and 218 of "The Local Government Act 1874," and section 50 of "The Local Government Act Amendment Act 1885," the President, Councillors, and Ratepayers of the Shire of Walhalla order as follows, that is to say:—That the Bye-laws numbered 2 to 11 both inclusive shall be in force and have operation in the whole of the Shire of Walhalla.

BYE-LAW No. 2.

For the better Management of Rivers, Creeks, &c.

1. If any person deposit, throw or allow or suffer to fall, any shrub, scrub, bark, tree, branches, timber, or rubbish of any description whatsoever, into any river, creek, watercourse, stream, drain, or channel under the control of the Shire Council, or shall without the written consent of the said council alter, obstruct, or in any manner interfere with any river, creek, aqueduct, culvert, watercourse, drain, sewer, ditch, channel, tree, shrub, bank, breasting revetment, retaining wall or other thing whatsoever of river or creek after they shall have been made by or taken under the control of the said council, or do or cause, or procure any damage to be done thereto, shall, on conviction before any two or more justices be liable to pay for each and every such offence a penalty not exceeding Twenty pounds, and shall pay to the council by

way of compensation for such damage such further sum as the convicting justices shall order.

2. If any person throw any stone or other missile, or roll any stone, rock, timber, or other thing whatsoever, or fall any standing timber whereby the safety of any person whatsoever, or whereby property of any description whatsoever, whether public or private, is endangered thereby, shall on conviction before any two or more justices be liable to pay for each and every such offence a penalty not exceeding Five pounds, and shall also pay such further sum by way of compensation for any damage as the convicting justices shall order.

3. If any person do cause or procure any damage to be done to any road, street, footway, thoroughfare, track, viaduct, bridge, parapet walls, grating, railing, fencing, or any other thing whatsoever under the control of the Shire Council, or if any person shall, without the authority of the council, break, displace, or remove the surface or soil of any land, or any rock under the control of the said council, without authority shall, on conviction before any two or more justices, be liable to pay for each and every such offence a penalty not exceeding Five pounds, and shall pay to the said council, by way of compensation for such damage, such further sum as the convicting justices shall order.

4. If any person draw, trail, or haul any sledge, timber, or other heavy material upon any footway, road, street, track, thoroughfare, or public place, after they have been made by or taken under the control of the council shall, on conviction before any two or more justices, be liable to pay for each and every such offence, a penalty not exceeding Five pounds, and shall pay to the said council, by way of compensation for such damage, such further sum as the convicting justices shall order.

BYE-LAW No. 3.

For regulating Public Traffic generally.

1. If any person obstruct any road, street, footway, or thoroughfare in the Shire of Walhalla by placing thereon any goods, furniture, timber, merchandise, or any other thing whatsoever for any period exceeding three hours on any one day, or shall allow or suffer any such obstructions to remain thereon between the hours of sunset and sunrise, shall, on conviction before any two or more justices, be liable to pay, for each and every such offence, a penalty not exceeding Five pounds.

2. If any person obstruct any road, street, footway, or thoroughfare in the Shire of Walhalla by allowing any horse, bullock, or other cattle, or any cart, dray, waggon, or other vehicle to remain thereon for any period of time longer than is necessary to load or unload the said vehicle, but not exceeding two hours, or who shall allow any team to camp thereon without the consent of the council, shall, on conviction before any two or more justices, be liable to pay, for each and every such offence, a penalty not exceeding Five pounds.

3. If any person ride, load, or drive any horse or cattle laden with any article exceeding six feet (6 feet) in length across such horse or cattle through any of the streets or thoroughfares in the Township of Walhalla, shall, on conviction before any two or more justices, be liable to pay, for each and every such offence, a penalty not exceeding Five pounds.

4. If any person drive any horse or cattle on any street, road, track, or thoroughfare under the control of the council without having full and proper control of the said horses or cattle, or who shall be away from his horses or cattle, so as to be unable to have full control of them, or shall turn loose or allow to wander at large, any horses, cattle, or other animal upon any of the public roads, streets, or thoroughfares in any township in the shire, shall, on conviction before any two or more justices, be liable to pay, for each and every such offence, a penalty not exceeding Five pounds.

5. The driver or person in charge of any coach, carriage, phaeton, buggy, or any other vehicle running on springs, shall, between the hours of sunset and sunrise, have and keep proper lamps and lights fixed on each side, and near to the front of each such vehicle, and in such position as the said lights may be plainly seen by any person approaching from the opposite direction; and all vehicles and horsemen shall pass each other on the off side.

6. The driver or person in charge of any cart, dray, waggon, or other vehicle not running on springs, shall, between the hours of sunset and sunrise, have and keep one lighted lamp fixed on the off side of each such vehicle, and at such elevation as will admit of the said light being plainly seen by any person coming along the road in either direction. And all such vehicles and horsemen shall pass each other on the off side.

7. Any person guilty of a breach of any of the provisions contained in the last two preceding sections shall, on conviction before any two or more justices, be liable to pay for each and every such offence a penalty not exceeding Five pounds.

BYE-LAW No. 4.

For regulating Processions and the Holding of Meetings on Public Roads, &c.

1. If any three or more persons shall obstruct the traffic on any foot-way, street, road, or thoroughfare in the Shire of Walhalla, and shall refuse to move on when requested so to

do by any police officer or constable, he shall, on conviction before any two or more justices be liable to pay for each and every such offence a penalty not exceeding Five pounds.

2. If any three or more persons form a procession in any of the streets, roads, or thoroughfares, or in any public place within the Shire of Waltham, without having previously obtained the written consent of the shire president, or, in his absence, the written consent of the shire secretary, defining the route of the proposed procession, they shall, on conviction before any two or more justices be liable to pay for each and every such offence a penalty not exceeding Five pounds.

"The provisions contained in the last preceding section shall not be deemed to apply to funeral processions."

Thirteenth Schedule.

BYE-LAW No. 5.

PART I.—STREETS AND FOOTWAYS.

(1.) *Porticoes, Projections, &c.*

1. The word "portico" shall mean and include every awning, portico, porch, verandah, shed, shade or covering upon or across any public footway for the purpose of shade or shelter, together with the supports other than the building against which it shall be of such portico.

2. Subject to the provisions hereinafter contained it shall be lawful for the owner of any house or building abutting upon any public footway to erect or place against or in front of such building, and upon or across such footway such portico as such owner shall see fit.

3. Every such portico shall be supported by upright pillars or supports fixed on the outer line or kerb of the footway, and shall be in every part thereof of such height from the ground not less than seven feet, and with the pillars or supports thereof shall be of such shape, figure, dimensions and materials respectively as shall have been appointed as herein provided.

4. It shall be lawful for the council from time to time to make regulations for all or any of the purposes following (that is to say)—

For regulating the height from the ground of such porticoes as aforesaid.

For appointing the shape, figure, dimensions, and materials of such porticoes.

And there shall be deposited at the office of the council a plan and specification of such portico as shall be appointed in any such regulation, and such plan and specification shall be referred to in such regulation, and shall be open for inspection by any ratepayer or person interested at all reasonable times without fee or reward.

5. If before the coming into operation of this subdivision any portico shall have been erected or placed against or in front of any building, and upon or across any public footway contrary to some bye-law lawfully in force in that behalf, or if after such coming into operation any portico shall have been erected or placed against or in front of any building, and upon or across any public footway, otherwise than as shall have been appointed by some regulation to be made hereunder, or if any projecting window, balcony, step, cellar, cellar-door or window, or steps leading into any cellar or otherwise, lamp, lamp-post, lamp-iron, sign, sign-post, sign-iron, show-board, window-shutters, wall, gate, fence, or opening, or any other projection or obstruction placed or made against or in front of any building after the coming into operation of this subdivision therein shall be an annoyance in consequence of the same projecting into or being made in or upon or endangering or rendering less commodious the passage along any footway or street, it shall be lawful for the council to give notice to the owner or occupier of such building to remove or to alter so as to conform to such regulation such portico, or to remove or in such manner as the council shall by such notice require to alter such projection or obstruction, and such owner or occupier shall within fourteen days after the service of such notice upon him remove, or in manner aforesaid respectively alter such portico, or such projection or obstruction as aforesaid respectively; and if the owner or occupier of any such building neglect or refuse for fourteen days after such notice so served to remove such portico, or such projection or obstruction, or to alter the same in manner aforesaid respectively, he shall forfeit a sum not exceeding Five pounds, and a further sum not exceeding Forty shillings for every day during which such projection or obstruction continues, after the expiration of fourteen days from the time when he may be convicted of any such offence contrary to the provisions of this section.

6. If before the coming into operation of this subdivision any portico shall have been erected or placed, without violation of any bye-law for the time being lawfully in force, against or in front of any building, and upon or across any public footway, laid out as such hereunder or otherwise, and such portico shall not be in conformity with some regulation for the time being in force hereunder, or if any such projection or obstruction, as in the last preceding section mentioned, which has been placed or made against or in front of any building before such coming into operation as aforesaid, shall be an annoyance, as in the said section mentioned, it shall be lawful for the council to cause such portico to be removed, or altered, so as to conform to such regulation, or (as the case may be) such projection or obstruction to be removed or

altered as they see fit. Provided that the council shall give notice of every such intended removal, or alteration, to the owner, or occupier, against or in front of whose building such portico, projection, or obstruction may be, seven days before such removal or alteration shall be commenced, and shall make reasonable compensation, to be ascertained and ordered, if the parties differ, by two justices, to every person who shall incur any loss or damage by such removal or alteration, except in cases where the portico, projection, or obstruction shall have been erected, placed, or made without lawful right, or may be removable under some other Act or law, in which case no compensation shall be made.

7. Every owner or occupier of any building against or in front of which there shall be any portico, shall keep the same clean and in good repair; and it shall be lawful for the council to give notice to any such owner or occupier to clean or repair such portico, if and as the same shall require; and every owner or occupier who shall neglect or refuse, within seven days after the service of such notice, to effect such cleaning and repair, shall forfeit a sum not exceeding Forty shillings for every day during which he shall fail to effect the same.

(2.) *Naming Streets and Numbering Houses.*

8. It shall be lawful for the council, from time to time, to cause to be painted or affixed on a conspicuous part of some house or building at or near each end, corner, or entrance of every street, and in the direction of the line of such street, the name of such street in legible characters, not exceeding three inches in length, and proportionately broad and near to each other, and the council may, where more than one street or road in the municipal district is called by the same name, alter the name of any or all of such streets or roads save one (to be described in the order altering the same) to any other name which to the council may seem fit, and before any name is given to any new street or road, notice of the intended name shall be given to the council, and if there be any street or road in the municipal district called, or about to be called by the same name, the council may, by notice stating that there is already a street or road in the municipal district called, or about to be called by the same name, and describing the locality thereof, given to the person by whom notice of such intended name was given to them, at any time within fourteen days of the receipt of such last mentioned notice, object to such intended name; and it shall not be lawful to set up any name to any street or road until the expiration of fourteen days after notice thereof has been given as aforesaid to the council, or to set up any name objected to as aforesaid.

9. The owners or occupiers of houses or buildings shall mark such houses or buildings with such numbers and names for the purpose of distinguishing the same, as the council shall direct or approve, and shall renew the numbers or names of such houses or buildings as often as they are obliterated or defaced; and if any occupier of any such house or building neglect for one week after notice from the council to mark such house or building with such number or name as the council may direct or approve, or to renew the number or name thereof as aforesaid, he shall forfeit a sum not exceeding Forty shillings; and the council may cause such name to be so marked or renewed, and recover the expense thereof from the owner of such house or building before any justice.

10. If any person wilfully and maliciously destroys, pulls down, obliterates, or defaces the name of any street or road, or the name or number of any house or building, or paints, affixes, or sets up any name to any street or road, or any name or number to any house or building, contrary to this subdivision, he shall for every such offence forfeit a sum not exceeding Five pounds; and it shall be lawful for the council to cause such name or number so unlawfully painted, affixed, or set up to be obliterated or destroyed.

11. The council shall cause to be kept a register of all alterations made by them in the names of streets and roads, and such register shall be kept in such form as to show the date of every such alteration, and the name of every street or road previous to such alteration, and the new name thereof.

(3.) *Spouts and Drains from Houses, &c.*

12. The owner or occupier of every house or building in, adjoining, or near to any street or road, within seven days next after service of a notice by the council for that purpose, shall put up a shoot or trough of the whole length of such house or building, and shall connect the same either with a similar shoot on the adjoining house or building, or with a pipe or trunk to be fixed to the front or side of such first mentioned house or building from the roof to the ground to carry the water from the roof thereof in such manner that the water from such house or the shoot or trunk fixed thereto, or from any portico or projection therefrom, shall not fall upon the persons passing along the street or road, or flow over the footway, but so that no such pipe or trunk shall be an obstruction to the safe and convenient passage along the footway, and shall construct or lay from and in continuation of such pipe or trunk to the water channel or gutter, herein called channel, at the outer edge of the footway, and through, under, and transversely to the footway, such covered drain or trunk for carrying such water to such channel as shall be authorized or directed by some regulation in that behalf, and shall thereafter keep in good condition every such shoot, trough, pipe, drain, and trunk, and every such drain or trunk shall be con-

structed, laid, and repaired subject to the inspection of such officer as the council shall have appointed in that behalf; and in default of compliance with any such notice within the period aforesaid or with the provisions of this section such owner or occupier shall forfeit a sum not exceeding Forty shillings for every day that he shall so make default.

13. Every owner or occupier of land, in, adjoining to, or near any street or road, if such land shall be so situated that surface or storm water from or upon the same overflows or tends naturally, if not otherwise discharged, to overflow any footway of such street or road, shall within seven days next after the service of notice by the council for that purpose construct and lay from such point upon such land being near to the footway as shall be specified in such notice by plan appended or otherwise, and higher in level than the bottom of the channel at the outer edge of the footway, to the said channel and through under and transversely to the footway, and keep in good condition such covered drain or trunk as and subject to the like inspection as in the last preceding section mentioned respectively; and in default of compliance with any such notice within the period aforesaid, or with the provisions of this section, such owner or occupier shall forfeit a sum not exceeding Forty shillings for every day during which he shall make default.

14. It shall be lawful for the council to make regulations for all or any of the purposes following (that is to say):—

For regulating the materials and the size, the level and the fall of any drain or trunk to be laid or constructed under any footway, either absolutely or with relation to the level or fall of the footway or channel, or otherwise, in like manner and so if they please that such size be variable within limits prescribed in the regulation according to the discretion of such officer as the council shall thereby direct.

(4.) *Crossings over Footways and Channels.*

15. Every person who wilfully and without lawful excuse, rides or drives any horse or other animal, or drives or wheels any carriage, cart, or other vehicle, upon, along, or across any footway, or any water channel or gutter, herein called channel, by the side of any street or road, save in each such case upon and by or at some crossing to be made as herein-after mentioned, shall forfeit a sum not exceeding Five pounds, and shall also pay to the council such sum not exceeding Ten pounds by way of compensation for any damage done by him to the footway or channel as the justice adjudicating upon the information shall on the hearing thereof order.

16. If any land shall front to adjoin or abut upon the footway of any street or road, and if access with horses and vehicles from such street or road to such land, or to some sufficient way appurtenant thereto, cannot be had without riding, driving, or wheeling the same respectively upon or across the said footway or the channel (if any) lying along the outer edge thereof; and if the owner of such land shall desire that a crossing for horses and other animals, and for vehicles, be made as herein provided over such footway and channel, and shall give a notice in writing of such his desire to the council, and in such notice describe the land in question and the proposed work by reference to the specification deposited as hereinafter mentioned, such specification being in accordance with the provisions hereof, and with such regulation as may be in force in that behalf, it shall be lawful for such owner, after seven clear days from the giving such notice, and not before (with no unnecessary delay or obstruction), at his own cost, and under the inspection of such officer as the council shall have appointed for the purpose, to make such crossing according to the tenor of such notice and specification, and not otherwise, and the owner of such land shall afterwards in like manner maintain the same.

17. Every such owner who desires as aforesaid, that any such crossing shall be made, shall, before giving notice to the council as herein provided, deposit with the municipal clerk a specification describing the proposed work with respect to each of the several matters hereby or by any such regulation in force in that behalf, required or provided.

18. Unless within the period of seven days after the receipt of any such notice as aforesaid, the council shall give notice to the person giving the same that (if the fact be so) such notice or the specification referred to therein and deposited is not in accordance with the provisions of such regulation as aforesaid, such notice and specification shall thereafter, so far only as affects the liability of such person to any penalty, be deemed to be in accordance therewith.

19. In streets or roads in which, at the site of any such proposed crossing, there is a kerb of stone or wood along the outer edge of the footway, the crossing so far as the footway extends shall have on both sides a kerb not higher in any part than the surface of the footway at that part, and similar in all respects to such first mentioned kerb, and such kerb shall approach to and join the street kerbing in gentle curves outwards, and such crossings shall be of such width, and the surface thereof, so far as the footway extends, shall have such inclination outwards, and be depressed so far below the footway as shall have been respectively appointed by some regulation in that behalf, and shall with respect to the channel be so laid or constructed as not to raise or obstruct the same or any part thereof.

20. In streets or roads in which, at the site of any such proposed crossing, there is no such kerbing, as in the last pre-

ceding section mentioned, the crossing over the channel shall be such suitable bridge as shall leave a free passage for the water underneath the same, and shall be of such materials, form, length, size, strength, and fall, as shall have been respectively appointed by some regulation in that behalf, and the surface of such crossing so far as the footway extends shall be so made good by paving, macadamising, gravelling, or otherwise, that the necessary traffic by animals or vehicles over the same shall not cause any damage thereto, but that such crossing shall be as sound and commodious for the passage of persons using the footway as the other portions of such footway adjoining such crossing.

21. No person making any crossing shall be deemed guilty of an offence by reason only of some departure in making such crossing from the notice or specification relating thereto, unless the officer of the council, appointed as hereinbefore provided to inspect the making of the crossing, shall have reported in writing such departure to the council within three days after the same shall have occurred, and unless such person, being served by the council within three days after such report with a notice so to do, shall for the space of seven clear days after such notice have failed to correct or supply such departure.

22. If any crossing shall have been made in any respect contrary to this bye-law or any regulation in force hereunder, it shall be lawful for the council if they shall see fit to cause the same to be altered so as to conform hereto and to such regulation respectively, and to recover in manner in "The Local Government Act 1874," provided the expenses of such alteration from the owner of the land to which such crossing shall lead; but they shall not so recover in those cases of departure from the notice or specification which the council or their officer might respectively have given notice of or reported, but failed to give notice of or report respectively in manner and within the time provided in the preceding sections hereof.

23. If any private street or road shall meet at an angle the footway of any public street or road, and there shall be no crossing upon and across such footway, and the channel adjacent thereto from such private street or road, to such public street or road, it shall be lawful for the council if they shall see fit to make in accordance with any regulation in force in that behalf a crossing upon and over such footway and channel of the description hereinbefore provided with respect to other crossings, and to recover from the owner of each of the tenements abutting on such private street or road such portion of the expenses of such making as shall bear to the whole of such expenses the same proportion as the rateable value of such tenement bears to the whole rateable value of all the tenements so abutting.

24. If any crossing across or over any footway or channel to any land or way appurtenant thereto, or to any private street or road, shall have been made before the coming into operation of this subdivision, but shall in any respect not be in accordance with any regulation made hereunder, the council may, if they shall see fit, cause the same to be altered so as to conform to such regulation; and if such crossing shall have been made contrary to any bye-law in force at the time of making the same, the council may recover the expenses of such alteration in manner in the last two preceding sections mentioned, according as one or the other may be applicable to the case.

25. If any crossing shall be out of repair, and the person liable hereunder to maintain or repair the same shall, for seven days after notice from the council to that effect, neglect properly and completely to repair the same, he shall forfeit for every day that such crossing shall remain so unrepared a sum of Forty shillings, and the council may, if they shall see fit, effect such repair and recover the same from such person before any justice.

26. It shall be lawful for the council from time to time to make regulations for all or any of the purposes following, that is to say:—

For regulating the width, depression, and inclination of crossings across or over footways and channels, and the materials for making and constructing the same, the mode of laying and bedding such materials, the length, width, size, strength, and fall of bridge crossings and the said inclination and fall, either absolutely or with relation to the levels, inclination or fall of the footway or channel, or otherwise in like manner.

(5.) *Deposit or Discharge of Rubbish, Liquid, &c., on Streets, &c.*

27. Every person who causes to run from any manufactory or any establishment for the boiling or preparing of any animal matter, or any brewery, slaughter-house, butcher's shop, or any dunghill, or other receptacle, or from any inn into or upon any street or road, public or private, or any footway or channel, and every occupier of any land or premises who causes or permits to run from such land or premises into or upon any such street or road, footway or channel, any offensive liquid or matter, shall for every day during which any such liquid or matter shall so run, forfeit a sum not exceeding Five pounds.

28. Every manager and director of any company established for mining purposes, whether incorporated or not, and every other person who, unless where authorized by or under some Statute now or hereafter to be in force, shall cause or shall allow any sludge made in the process for washing earth for

gold or otherwise to flow or run into or upon any street, public or private, or any footway or channel shall, for every day during which any such sludge shall so flow or run, forfeit a sum not exceeding Five pounds.

(6.) *Depositing Building Materials, Excavations, &c.*

29. Every person who throws or lays any building or other materials or building rubbish, or puts up, constructs, or erects any stage, scaffolding, hoarding, or fence in, upon, across, or over any street, road, footway, channel, or public place, save in lawful execution of the powers given by this subdivision, shall forfeit a sum not exceeding Ten pounds, and a further sum not exceeding Forty shillings for each day during which such matter or thing, or any of it, or any part thereof is suffered to remain in or upon such street, road, footway, channel, or public place.

30. Every person intending to build, put up, or take down, or cause to be built, put up, or taken down, any building, wall, or other structure, or any fence, or to alter or repair, or cause to be altered or repaired, the outward part of any such building or other structure, whether in any of such cases over or under ground, or to make any hole within ten feet of any street, road or footway, shall give notice in writing of such his intention to the council; and in such notice shall describe the intended work, and the height, depth, extent, and position thereof; and whether or not it be necessary for the execution of the said work that a scaffold or stage be constructed, or that building or other materials or building rubbish be deposited upon or in the footway, or street adjoining, or in front of such structure or hole, and for what time it will be necessary that such stage, or scaffolding, or such materials deposited be so kept or continued, or that such hole remain open, together with such other particulars touching such intended work as such person shall see fit.

31. No person shall execute, or begin, or continue to execute any such work as in the last preceding section mentioned without having given to the council such notice as therein provided, or until the expiration of forty-eight hours after giving the same, and every person offending against the provisions of this section shall forfeit a sum not exceeding Five pounds for every day upon which he shall so offend.

32. It shall be lawful for the council, having received any such notice as aforesaid, to grant, if it shall seem to them fit, to the person having given such notice, upon payment by him of the sum of Five shillings, a license in the appointed form under the hand of the municipal clerk, authorising such person to construct such stage and scaffolding as the proper officer of the council to be appointed in that behalf shall require or permit, and to deposit building and other materials and building rubbish upon or across in each of the cases aforesaid so much of the footway adjoining or in front of the site of the intended work, and so much of the street or road adjoining such footway, and to keep and continue the said stage, scaffolding, and materials or rubbish, so constructed or deposited respectively, for such time respectively as shall seem fit to the said council and be specified in the said license; and the council may, if it shall seem fit, renew such license or grant a fresh license to such person from time to time, and such person may thereupon from time to time do the said acts according to the tenor of such license.

33. Every person who shall intend to build or take down, or cause to be built or taken down, any building or other structure, whether over or under ground, or to alter or repair, or cause to be altered or repaired, the outward part of any such structure within, in any of the cases aforesaid, ten feet of any street, road, or footway, or who shall have a license for constructing any stage or scaffolding, or depositing any building or other materials, or building rubbish, upon or across any footway, street, or road, shall, before beginning to execute such work, or to do such act, cause to be put up so as to separate from the street or road, and from the remainder (if any) of the footway so much of the premises where the work is to be executed as fronts the site of such work, and the area upon which, according to the license, such stage or scaffolding is to be constructed, or such materials or rubbish are to be deposited, such sufficient hoards or fences, together with such convenient platform or handrail, if there be room enough to serve as a footway for passengers outside of such hoard or fence, as shall be respectively approved by such officer as the council shall have appointed in that behalf, and shall continue such hoard or fence, with such platform and handrail as aforesaid, standing and in good condition to the satisfaction of such officer, during the time limited as aforesaid in the said license, or the last renewal thereof, and for such longer time as the public safety or convenience requires; and shall, in all cases in which it is necessary, in order to prevent accidents, cause the same to be sufficiently lighted from sunset to sunrise, and shall remove such hoard, fence, platform and handrail, and make good the footway and the street or road, within a reasonable time after the provisions of this section have been fulfilled.

34. Every person who executes, or begins or continues to execute, any such work as in the last section mentioned, or who, being licensed thereto, constructs or begins, or continues to construct, any such stage or scaffolding, or deposits or keeps deposited any such material or rubbish upon or across any footway, street or road, without having, in any of the cases aforesaid, put up such hoard or fence, or such platform with such handrail as aforesaid, or continuing the same

respectively standing and in good condition as aforesaid, during the time aforesaid, or without keeping the said hoard, fence, platform, or rail, and each part thereof respectively, while the same are standing, sufficiently lighted from sunset to sunrise, or without removing the same within such reasonable time as aforesaid, or without making good the footway and the street or road after such removal, shall, for every such offence, forfeit a sum not exceeding Five pounds, and a further penalty not exceeding Forty shillings for every day while such default is continued.

35. Every person licensed as herein mentioned to construct any stage or scaffolding, or to deposit any materials or rubbish, shall remove, within a reasonable time after the time limited as aforesaid in such license, or in the last renewal thereof, all such stage, scaffolding, materials, and rubbish, and shall make good the footway and the street or road; and if any such person shall fail in any such case to comply with this section, he shall forfeit a sum not exceeding Five pounds, and a further penalty not exceeding Forty shillings for every day while such default is continued.

36. Nothing herein contained shall render it lawful to construct any stage or scaffolding, or to deposit any materials or rubbish, or to put up any hoarding or fence, platform or handrail, as aforesaid, or all or any of them, so that the same shall extend or be across or over or upon any street or road further from the inner edge of the footway than one-third of the whole breadth of such street or road, or in any case so as to render the street or road, exclusive of the footways, impassable for carriages, or so as to obstruct the channel.

37. If any person who ought, under this bye-law, to remove any matter or thing, or to make good any footway or street or road, shall fail so to do, whether or not such person shall have been convicted or not of any offence under this subdivision, the council may remove such matter or thing, or make good such street or footway, and may recover the expenses of so doing from the person so making default before any justice.

(7.) *Lighting, &c., of Obstructions generally.*

38. When any building materials, rubbish, or other things, are laid, or any hole made in any street, road, or footway, whether the same be done by order or authority of the council or not, the person causing such materials or other things to be so laid, or such a hole to be made, shall, at his own expense, cause a sufficient light to be fixed in a proper place upon or near the same, and continue such light every night from sunset to sunrise while such materials or hole remain; and such person shall, at his own expense, cause such materials or other things and such hole to be sufficiently fenced and enclosed until such materials or other things are removed or the hole filled up, or otherwise made secure; and every such person who fails so to light, fence or enclose such materials or other things, or such hole, shall, for every such offence, forfeit a sum not exceeding Ten pounds, and a further sum not exceeding Forty shillings for every day while such default is continued.

39. In no case shall any such building materials or other things, or such hole as last mentioned respectively, be allowed to remain an unnecessary time under a penalty not exceeding Ten pounds, to be paid for every such offence by the person who, whether by order or authority of the council or not, causes such material or other things to be laid, or such hole to be made; and in any such case the proof that the time has not exceeded the necessary time shall be upon the person so causing such materials or other things to be laid, or causing such hole to be made.

(8.) *Houses, &c., encroaching on Street, &c.*

40. If any person shall erect or place any house or other building, or any part thereof, upon, over, or across any public street or road, footway or channel, he shall forfeit a sum not exceeding Twenty pounds, and a further sum not exceeding Five pounds for every day while the same shall so continue.

(9.) *Obstructions, &c., to Streets, &c., by Cattle, &c.*

41. If any cattle shall be found upon any land not being a common and such that there is no fence, whether upon the same land or any other dividing such first-mentioned land from any street or road, whether public or private, without any person having charge of such cattle, the owner of such cattle shall forfeit a sum not exceeding Twenty shillings for every head of such cattle, and the proper officer of the council may seize such cattle and place the same at some neighbouring place of safe custody; and any justice, if such owner be not known, upon proof of the issue of a summons in the usual form, addressed to such owner as "owner" only, without otherwise naming or describing him, such cattle and the place of seizure being duly described therein, and of the publication of such summons in some newspaper commonly circulating in the neighbourhood, may after the expiration of twenty-four hours from such publication proceed with respect to such owner not appearing as if personal service of a summons stating his name had been effected, or if such owner appear, then as in other cases; and the justice may order the cattle to be sold and the money arising from the sale, after deducting the said penalty and the costs awarded, and the reasonable expenses, to be estimated and assessed by the justice, of seizing, keeping, and selling the said cattle, shall be paid, if demanded, within one month to the owner of the cattle, and if not so demanded then to the municipal fund; and if the said money shall not be sufficient for all the purposes aforesaid the amount

whereby the same falls short, or if no such sale be ordered the whole of the said amount may be recovered from the said owner if and when known in like manner as other penalties and sums adjudged or ordered to be paid, by justices are to be recovered.

42. If any cattle be at any time found in any street without any person having the charge thereof, the owner of such cattle shall forfeit for every head of such cattle a sum not exceeding Twenty shillings, and if such cattle shall, by reason of having been so found at large, have been impounded by the council the amount of such penalty and costs, if adjudged respectively before the release or sale of such cattle, shall be added to the pound fees and charges payable in respect of such cattle, and the amount thereof or such lesser amount (if any) as after the sale of the cattle may remain in the hands of the poundkeeper shall be paid over by him accordingly; and if the proceeds of any sale of such cattle shall not be sufficient after paying the lawful fees and charges aforesaid to satisfy such penalty and costs, or if such penalty and costs shall have been adjudged after the release or sale of the cattle, the same or so much thereof as remains unpaid, shall and may be recovered from the owner of the cattle in like manner as other penalties and costs adjudged by justices are by law to be recovered; and if in the case of any information under this section the owner be not known then the provisions of the last preceding section so far as necessary to give the adjudicating justice jurisdiction shall apply.

44. It shall be lawful for the council to make regulations from time to time for appointing the hours during which it shall not be lawful to drive into or through the municipal district, or such parts thereof as shall by boundaries be set forth in such regulation, any cattle intended for sale, slaughter, or shipment, or travelling from one part of Victoria, or of any other colony to any other part, and to provide, if they shall see fit, in such regulations, separately with respect to Sundays and week days; and if any person shall drive any such cattle contrary to such regulation, he shall forfeit for every head of cattle so driven a sum not exceeding Twenty shillings: Provided that nothing herein contained shall apply to horses driven in harness, or to oxen in the yoke.

45. It shall not be lawful to break in any horse or any other animal in any street, whether public or private, or in any public place save such public places as from time to time may be appointed by some regulation of the council in that behalf, which regulation the council are hereby authorized to make, or by locking the wheels of any cart, or other vehicle, or otherwise to test or try any horse, or other animal so as to obstruct or injure any street or public place; and any person offending against this section shall forfeit a sum not exceeding Five pounds.

(10.) *Undermining Streets.*

46. Upon application of the council in that behalf and hearing of the parties, it shall be lawful for the judge of the Court of Mines having jurisdiction at the place (subject to and in accordance with the provisions of any law, now or hereafter in force, relating to the management of and the administration of justice in regard to mining interests) by order under his hand to enjoin any person named in such order from mining under any street or road, whether public or private; and if any person shall disobey such order he shall be liable to be dealt with in like manner as persons disobeying other like orders of such judge, are by law liable to be dealt with.

(11.) *Miscellaneous.*

47. It shall be lawful for the council, on the application of the minister of any church, chapel, or other place of public worship, to make orders for regulating with respect to such place of public worship the route and conduct of persons who shall drive any cart, or carriage, or any cattle during the hours of divine service (to be named in every such order) on Sunday, Christmas-day, Good Friday, or any other day appointed for a public fast or thanksgiving, and any orders which shall be so made shall be printed or affixed on or near the church, chapel, or place of public worship to which the same shall refer, and in some conspicuous places leading and contiguous thereto and elsewhere, as the council shall direct; and every person who offends against such orders shall forfeit a sum not exceeding Forty shillings.

48. It shall be lawful for the council to make regulations for prohibiting or restraining the travelling with or driving of loaded drays or carts on Sundays; and if any person travel with or drive any such loaded dray or cart contrary to such regulations, he shall forfeit for every such breach of such regulations a sum not exceeding Forty shillings.

49. It shall be lawful for the council to make regulations prescribing the rate of speed and the manner of crossing over all bridges and crossings for horses, carts, and carriages; and if any person driving or having the charge of any horse, cart, or carriage shall violate any such regulation, he shall forfeit a sum not exceeding Forty shillings.

BYE-LAW No. 6.—PART II.—WATERWORKS, DRAINS, ETC.

1. Whosoever shall bathe in any stream, reservoir, conduit, aqueduct, or other waterworks belonging to or under the management or control of the council, or shall wash, cleanse, throw, or cause to enter therein any animal, whether alive or dead, or any rubbish, filth, stuff, or thing of any kind whatsoever, or shall cause, or permit, or suffer to run, or be brought therein, the water of any sink, sewer, drain, engine,

or boiler, or other filthy, unwholesome or impure water, or shall do anything whatsoever whereby any water or waterworks belonging to the council or under their management or control shall be fouled, obstructed, or damaged, shall for every such offence forfeit on conviction a sum not exceeding Five pounds, and a further sum not exceeding Twenty shillings for each day while such offence is continued after written notice in that behalf.

2. Whosoever, being supplied with water by the council from any waterworks of or belonging to or under the control or management of the council, or having access to any such waterworks for the taking of water therefrom, shall wilfully or negligently suffer any water to run to waste from any pipe or conduit from or by which he shall be so supplied, or to which he shall have such access, shall on conviction forfeit and pay for every such offence a sum not exceeding Ten pounds.

3. Whosoever shall, without the consent in writing of the council, construct or place any dam or embankment in or across any river, creek, or natural watercourse, or permanently obstruct the same in any way, shall on conviction forfeit a sum not exceeding twenty pounds, and a further sum not exceeding Five pounds for every day after such conviction during which such dam or embankment or any part thereof shall continue.

4. In any case in which the council has the exclusive right of collecting for the supply of any reservoir or waterworks belonging to the council, or under their management or control, the storm-water having fallen on any gathering ground, whosoever shall by any means whatsoever divert any such water from the course of its natural flow, so that the same shall tend to flow elsewhere than to such reservoir or waterworks, or some watercourse leading thereto, or shall flow to the same respectively in a foul state, shall forfeit on conviction a sum not exceeding Fifty pounds, and a further sum not exceeding Ten pounds for every day after such conviction during which such water so tends to flow or flows, as the case may be.

5. It shall be lawful for the council from time to time to make regulations for prohibiting or regulating the shooting of waterfowl and the taking of fish upon or in or within one-quarter of a mile of any stream, reservoir, or other waterworks belonging to or under the management or control of the council; and every person who shall offend contrary to any such regulations shall on conviction forfeit and pay for every such offence a sum not exceeding Five pounds.

6. Whosoever shall obstruct or damage any culvert, sewer, or drain, belonging to or under the control of the council, shall forfeit a sum not exceeding Ten pounds, and shall pay to the council by way of compensation for any such damage such further sum, not exceeding Ten pounds, as the convicting justice shall order.

BYE-LAW No. 7.—PART V.

(2.) *Ruinous or Dangerous Buildings, &c.*

1. If any building or wall or anything affixed thereon be deemed by the proper officer of the council to be in a ruinous state, and dangerous to passengers or to the occupants thereof or of the neighbouring buildings, such officer shall immediately cause a proper board or fence and, if he shall deem it necessary, props to be put up for the protection of passengers and of such occupants, and shall also, if he shall deem it necessary, cause the neighbouring buildings to be properly shored up; and shall cause notice in writing to be given to the owner of such building or wall, if he be known and resident within the municipal district, and shall also cause such notice to be put on the door or other conspicuous part of the said premises or otherwise to be given to the occupier thereof (if any), requiring such owner or occupier forthwith to take down, secure, or repair such building, wall, or other thing as the case may require.

2. If such owner or occupier do not begin to take down, repair, or secure such building, wall, or other thing within the space of three days after such notice shall have been given or put up as aforesaid, and complete such taking down, repairs, or securing as speedily as the nature of the case will admit, such officer may make complaint thereof to two justices, and it shall be lawful for such justices to order the owner or, in his default, the occupier (if any) of such building, wall, or other thing to take down, rebuild, repair, or otherwise secure, to the satisfaction of such officer, the same or such part thereof as appears to them to be in a dangerous state within a time to be fixed by such justices; and in case the same be not taken down, rebuilt, repaired, or otherwise secured within the time so limited, or if no owner or occupier can be found on whom to serve such order, the council shall, with all convenient speed, cause all or so much of such building, wall, or other thing as shall be in a ruinous condition and dangerous as aforesaid to be taken down, rebuilt, repaired, or otherwise secured in such manner as shall be requisite; and all the expenses of putting up every such board, fence, and props, and of shoring up such buildings, and of taking down, rebuilding, repairing, or securing such building, wall, or other thing shall be paid by the owner thereof, and any two justices may order such payment.

3. If any such building or wall as aforesaid, or any part of the same, be pulled down by virtue of the powers aforesaid, the council may sell the materials thereof, or so much of the same as shall be pulled down, and apply the proceeds of such

sale in payment of the expenses incurred in respect of such building or wall, and the council shall restore any overplus arising from such sale to the owner of the building or wall on demand.

4. If such owner cannot be found within the municipal district, or sufficient distress of his goods and chattels within the municipal district cannot be made, and the said expenses or any part thereof remain unpaid, the council, after giving twenty-eight days' notice of their intention to do so, by posting a notice in a conspicuous place on such building or wall or on the land whereon such building or wall stood, may take such building or land, provided that such expenses or so much as remains due be not paid or tendered to them within the said twenty-eight days, making compensation to the owner of such building or land in the manner provided by Part VII. of the *Public Works Statute 1865*, in the case of lands taken otherwise than with the consent of the owners and occupiers thereof; and the council shall be entitled to deduct out of such compensation the amount of the expenses so unpaid as aforesaid, and may sell or otherwise dispose of the said building or land for the purposes hereof.

BYE-LAW NO. 8.—PART VI.—BUILDINGS, ETC., FOR PUBLIC MEETINGS, ETC.

1. Every occupier of any hall or other building used for public meetings, or of any such building or any ground in which public amusements are conducted, shall in each year register, at the office of the council, such building or ground, together with the situation and description thereof, and the purpose being such as aforesaid for which the same is to be kept, and the name of such occupier, and every person who causes, and every occupier of any such premises who permits any public meeting to be held or any public amusement to be conducted in or on any such premises, not being registered for the purpose, or without such certificate of registration as hereinafter mentioned having been obtained for the same, shall forfeit for every such offence a sum not exceeding Ten pounds.

2. The council, upon the written application of any such occupier as aforesaid, stating the particulars aforesaid, may, if upon inspection by the proper officers the premises shall have been found to be secure and proper for the purpose stated, and if the council shall see fit, cause the premises to be registered in a registry book to be kept for that purpose, and shall thereupon grant to the applicant a certificate of such registration of such premises in the appointed form, and the council may at any time suspend for a stated period the effect of or cancel any such registration, and shall forthwith give notice of such suspension or cancellation to the occupier of the registered premises, and during such suspension or after such cancellation such premises shall be deemed to be unregistered in respect of the purpose mentioned in the certificate of registration, and such certificate shall be of no force or virtue.

3. The proper officer of the council may, at all reasonable times, enter and inspect any such registered premises as aforesaid.

4. It shall be lawful for the council, from time to time, to make regulations for appointing the times and hours during or at which respectively any such registered building or ground shall be used for the purpose for which it is registered or shall be closed; and every occupier of any such premises who permits the same to be used for such purpose during or at any other time or after any such hour respectively shall, for every such offence, forfeit a sum not exceeding Ten pounds.

BYE-LAW NO. 9.—PART VII.

(C.) *Deposit, &c., of Inflammable Materials, &c.*

1. It shall be lawful for the council from time to time to make regulations for all or any of the purposes following (that is to say):—

For prescribing the distance from any adjoining land or from any building, within which it shall not be lawful to make or keep any stack of hay, corn, straw, or other produce, if not placed under roof or cover, and the like where placed under roof or cover, and for prohibiting or restraining the use for such covering of such inflammable materials as shall be described in such regulation:

For prescribing the distance from any adjoining land, or from any street or public place, or from any building, within which it shall not be lawful to deposit such combustible materials as shall be specified in the regulation, or save in some properly constructed fire-place within some building, to make or light any fire:

And every such regulation may be made to apply to the whole or separately to any part or parts of the municipal district described by boundaries in such regulation, and may provide as to the subject-matter thereof, either absolutely or with relation to the consent of the council, or of the proper officer of the council, to be given or withheld in any case to be in question under such regulation.

2. Every person who shall make or place any stack of hay, corn, straw, or other produce, or place as or for the covering of any such stack, any inflammable material, or deposit any combustible material, or light any fire contrary in any such case to any regulation under this subdivision, and every occupier of any premises whereon any stack or any such covering of a stack shall be, or any combustible materials have been deposited if the same, though lawfully made placed or deposited, before the coming into force of any such regu-

lation shall be there contrary to the tenor of such regulation, who shall not within seven days after notice from the council so to do, remove such stack, covering, or materials, or who shall suffer to remain any such stack, covering, or materials, unlawfully made, placed, or deposited before the coming into force of such regulations, shall forfeit on conviction for such offence, a sum not exceeding Five pounds, and in every such case a further sum, not exceeding Forty shillings, for every day after any such conviction during which such stack, covering, or material shall so continue.

3. Every person who wilfully sets fire to any inflammable matter whatsoever in the open air, without having given notice in writing to the occupiers of the land adjoining to the land upon which such matter shall be, and also to the municipal clerk, of his intention so to do, or within twenty-four hours after giving the last given of such notices, or between the hours of four in the afternoon of any day and eight in the morning of the following day, shall forfeit a sum not exceeding Five pounds.

4. Every person who shall light any bonfire, tar barrel, or firework, upon or within sixty yards of any public or private street, or any public place, shall forfeit a sum not exceeding Five pounds.

5. It shall not be lawful for any person to make, or place, or to keep or continue any fence of brushwood bushes or other like material, and every person who shall make or place any such fence, and every owner or occupier of any premises who for seven days after notice from the council to remove any such fence thereto appertaining, if lawfully made or placed before the coming into operation of this subdivision, shall suffer any such fence, or any part thereof, to remain, or who shall suffer to remain any such fence unlawfully made before such coming into operation, shall forfeit, on conviction for such offence, a sum not exceeding Five pounds, and in every such case a further sum not exceeding Forty shillings for every day after any such conviction during which such fence shall continue.

BYE-LAW NO. 10.—PART II.—THE WHOLE.

Regulation of Proceedings of Council Officers, &c.

1. In all cases not herein provided for resort shall be had to the rules, forms, and usages of Parliament, which shall be followed so far as the same are applicable to the proceedings of the council.

2. At every meeting of the council the first business thereof shall be the reading and putting a question for the confirmation of the minutes of the proceedings at the preceding meeting, and the reading of the minutes of the proceedings of any committee presented at any such preceding meeting, and no discussion shall be permitted thereon, except as to their accuracy as a record of the proceedings, and the said minutes of the proceedings at the preceding meeting shall then be signed as by this Act required; and the rough minutes of the proceedings of the council at any meeting shall be read at the close of such meeting.

3. After the signing of the minutes as aforesaid, the order of business of an ordinary meeting shall be as follow, or as near thereto as may be practicable, but for the greater convenience of the council at any particular meeting thereof it may be altered by resolution to that effect:

- (i.) Reading of copies of letters sent by the authority of the council.
- (ii.) Reading letters received, and considering and ordering thereon.
- (iii.) Reception and reading of petitions and memorials.
- (iv.) Presentation of reports of committees.
- (v.) Payments.
- (vi.) Ordinary business.
- (vii.) Orders of the day, including subjects continued from proceedings of former meetings.
- (viii.) Extraordinary business and new rules and regulations.
- (ix.) Other motions of which previous notice has been given.
- (x.) Notices of motion.

And the order of business at a special meeting shall be the order in which such business stands in the notice thereof.

4. Whenever a division shall be demanded by any councillor, the councillors voting in the affirmative shall first hold up their hands, and then those voting in the negative shall hold up their hands, and the result be declared by the chairman.

5. All addresses to the Governor shall be presented by the mayor and the town clerk, unless otherwise ordered by the council.

6. All notices of motion shall be dated and numbered and given by the intending mover to the town clerk at the close of the meeting of council, or if not required by law to be given at a meeting then three clear days prior to the next meeting of council; and the town clerk shall enter the same in the notice of motion book, in the order in which they may be received.

7. No member shall make any motion initiating a subject for discussion but in pursuance of notice given as prescribed in the last preceding clause.

8. No motion except that for receiving the same shall, unless under most urgent circumstances, be made on any petition, memorial or other like application until the next ordinary meeting of council after that at which it has been presented.

9. Except by leave of the council, motions shall be moved in the order in which they have been received and recorded by the town clerk in the notice of motion book, and if not so moved or postponed shall be struck out.

10. No motion entered in the notice of motion book shall be proceeded with in the absence of the councillor who gave notice of the same, unless by some other councillor producing written authority from him to that effect.

11. No motion for an address or petition shall be entertained unless the mover shall at some previous meeting have submitted a draft of the same.

12. Any councillor desirous of making a motion or amendment, or taking part in discussion thereon, shall rise and address the chairman, and shall not be interrupted unless called to order, when he shall sit down until the councillor (if any) calling to order shall have been heard thereon and the question of order disposed of, when the councillor in possession of the chair may proceed with the subject.

13. Any councillor desirous of proposing an original motion or amendment must state the nature of the same before he addresses the council thereon.

14. No motion or amendment shall be withdrawn without the leave of the council.

15. No motion or amendment shall be discussed or put to the vote of the council unless it be seconded, but a councillor may, however, require the enforcement of any standing order of the council by directing the mayor's or chairman's attention to the infraction thereof.

16. A councillor moving a motion shall be held to have spoken thereon, but a councillor merely seconding a motion shall not be held to have spoken upon it.

17. The councillors in meeting of council shall designate each other by their official titles, namely, that of mayor, chairman, or councillor, as the case may require.

18. If two or more councillors rise to speak at the same time the mayor or chairman shall decide which is entitled to priority.

19. The mayor or chairman shall rise in addressing the council to discuss any question, and shall not leave the chair on such occasions.

20. No councillor shall speak a second time on the same question, unless entitled to reply or in explanation when he has been misrepresented or misunderstood.

21. The mayor or chairman, when called upon to decide on points of order or practice, shall state the provision, rule, or practice which he deems applicable to the case without discussing or commenting on the same, and his decision as to order or explanation in each case shall be final.

22. No councillor shall digress from the subject-matter of the question under discussion, or comment upon the words used by any other councillor in a previous debate; and all imputations of improper motives and all personal reflections on councillors shall be deemed highly disorderly.

23. Whenever any councillor shall make use of any expression disorderly or capable of being applied offensively to any other councillor, the councillor so offending shall be required by the mayor or chairman to withdraw the expression and to make a satisfactory apology to the council.

24. A councillor called to order shall sit down unless permitted to explain.

25. Any councillor using offensive or disorderly language, and having been twice called to order or to withdraw and to apologize for such conduct and refusing so to do, shall be guilty of an offence.

26. Any person, not being a councillor, who shall, having been admitted to any meeting of the council, be guilty thereof of any improper or disorderly conduct, or who shall not leave when lawfully requested by the mayor or chairman so to do, may be forthwith removed by him, and shall be deemed guilty of an offence.

27. Any councillor not attending in compliance with an order for a call of the whole council, without reasonable excuse to the satisfaction of the majority thereof, shall be guilty of an offence.

28. Any councillor may of right demand the production of any of the documents of the council applying to the question under discussion.

29. The council shall vote by show of hands, and any councillor present and not voting not being disabled by law from so doing shall be guilty of an offence.

30. The mayor or chairman shall, in taking the sense of the council, put the question first in the affirmative, then in the negative, and the result thereof shall be recorded in the minutes.

31. At every meeting of the council, all motions, whether original motions or amendments, shall be reduced into writing, signed by the mover, and delivered to the chairman immediately on their being moved and seconded.

32. No second or subsequent amendment, whether upon an original proposition or on an amendment, shall be taken into consideration until the previous amendment is disposed of.

33. If any words of an original question be rejected, the insertion of other proposed words shall form the next question, whereupon any further amendment to insert other words may be moved.

34. If an amendment be negatived, then a second may be moved to the question to which the first-mentioned amendment was moved, but only one amendment shall be submitted to the council for discussion at a time.

35. The mover of every original proposition, but not of any amendment, shall have a right to reply, immediately after which the question shall be put from the chair; but no councillor will be allowed to speak more than once on the same question unless permission be given to explain or the attention of the chair be called to a point of order.

36. No discussion shall be allowed on any motion for adjournment of the council; but if on the question being put the motion be negatived, the subject then under consideration or the next on the notice paper shall be discussed, or any other that may be allowed precedence, before any subsequent motion for adjournment be made.

37. Any councillor may protest against any resolution of the council, and notice of intention to protest shall in every case be given forthwith on the adoption of the resolution protested against; and the protest shall specify the reasons for protesting, and shall be entered three days at least before the next ordinary meeting of the council by the protesting councillor in a book to be kept for that purpose in the town clerk's office, and signed by such councillor, and shall be also entered in the minutes of the meeting at which notice of the intention to protest shall have been given previously to the confirmation thereof; but such protest may be expunged from the minutes if declared by a majority of the council to be not in accordance with truth or in its terms disrespectful to the council.

38. If a debate on any motion moved and seconded be interrupted by the number of the councillors present becoming insufficient for the transaction of business, such debate may be resumed at the point where it was so interrupted on motion upon notice.

39. If a debate on any order of the day be interrupted by such insufficiency of number as aforesaid happening, such order may be restored to the notice book for a future day on motion upon notice, and then such debate shall be resumed at the point where it was so interrupted.

40. Minutes of all proceedings of committees as well as of their reports numbered in consecutive order shall be entered in the committee's minute book, and being signed by the chairman of the committee shall be presented to the council; and the town clerk, when practicable, shall attend all meetings of committees.

41. The town clerk shall convene every committee within ten days of its first appointment, or at any other time thereafter by order of the council, or on the written order of the chairman of the committee or of any two members of the committee.

42. No petition shall be presented after the council shall have proceeded to the orders of the day.

43. It shall be incumbent on every councillor presenting a petition to acquaint himself with the contents thereof, and to ascertain that it does not contain language disrespectful to the council, and that the contents do not violate any bye-law or any provision thereof.

44. Every councillor presenting a petition to the council shall write his name at the beginning thereof.

45. Every petition shall be in writing and not printed or lithographed, and shall contain the prayer of the petitioners at the end thereof, and be signed by at least one person on every skin or sheet on which it is written.

46. Every petition shall be signed by the persons whose names are appended thereto by their names or marks, and by no one else except in cases of incapacity by sickness.

47. No letters, affidavits or other documents shall be attached to any petition.

48. Every councillor presenting a petition to the council shall confine himself to the statement of the persons from whom it comes, of the number of signatures attached to it, of the material allegations contained in it, and to the reading of the prayer thereof.

49. No appointment to any permanent office at the disposal of the council shall take place until seven clear days' public notice shall have been given by advertisement in one or more newspapers circulating in the borough, inviting applications from qualified candidates for the same.

50. The salary or allowance attached to all offices and places at the disposal of the council shall in all cases be fixed before they proceed to appoint any person to fill the same before the advertisement inviting applications as aforesaid, and shall be specified in such advertisement.

51. No councillor or officer of the council, and no assessor or auditor of the borough shall be received as a surety for any officer appointed by the council, or for any work to be done for the council.

52. In all cases of security being given for the faithful performance of any duty or contract, the expense of preparing such security shall be borne by the person providing the same.

53. All the plans and specifications for any public work shall be laid before the council at least six days prior to the same being considered and ordered upon, and be open for inspection by any ratepayer during that time.

54. It shall be lawful for the treasurer of the borough from time to time, on the written order of the town clerk, to disburse such moneys as shall have been appropriated by the council for the purposes of this clause, and as shall be required for any necessary occasion, not exceeding in the whole in any interval between two ordinary meetings of the council the sum of Five pounds.

55. The common seal of the borough shall be kept in a box having two locks, of one of which locks the mayor and each councillor shall have a key, and of the other of which locks the key shall be kept by the town clerk; and the corporate seal shall not be affixed to any document unless the mayor and one other member of the council, or in the absence of the mayor, or unless two councillors be present.

56. Any one or more of the rules or regulations contained in this subdivision may be suspended for a special purpose on motion upon notice duly given, and shall not otherwise be suspended except by a unanimous vote of the council.

57. If any person shall be guilty of any wilful offence or misfeasance, or wilful or negligent act of commission or omission contrary to any provision contained in this subdivision, he shall forfeit a sum not exceeding Five pounds.

BYE-LAW No. 11.
*Application of the First Part of the Police Offences
Statute 1865.*

In pursuance of the powers conferred under section 212 of "The Local Government Act 1874," the president, councillors and ratepayers of the shire of Walhalla order as follows (that is to say):—

That the provisions of the First Part of "The Police Offences Statute 1865" shall be and are extended to, and shall be in force in the whole of the shire of Walhalla.

In pursuance of the powers conferred by the hereinbefore recited Acts, the president, councillors, and ratepayers of the shire of Walhalla order as follows (that is to say):—

That the bye-laws numbered 12, 13 and 14 shall be in force and have operation in that part of the shire of Walhalla, which at one time was the borough of Walhalla.

BYE-LAW No. 12.
For the better Regulating and Keeping of Goats.

1. Interpretation clause:—

The words "owner and keeper of goats within the hereinbefore prescribed area" shall mean any person who shall at any time keep and have in his or her possession any goat over the age of three months; and any goat found, kept, harbored or allowed to live or remain on any land or premises whatsoever within the said prescribed area shall be *prima facie* evidence that the owner or occupier of such land or premises (as the case may be) is the owner and keeper of such goat accordingly unless the contrary be proven to the satisfaction of the justices.

2. Every person who shall own and keep any goat within the said prescribed area, shall, on or before the fourteenth day of January in every year, register his or her name with the shire secretary as the owner and keeper of goats, and shall, at the time of such registration, pay a fee of Two shillings for each and every goat owned and kept by him, and shall place and keep on the neck of every such goat a triangle made with bars not less than eighteen inches in length, having attached thereto a metal plate bearing a legible number corresponding with the number on the register opposite the name of the person so registered as the owner and keeper of such goat, and such registration shall be in force until the thirty-first day of December then next ensuing. And on and after the first day of July in any year, the registration fee for each and every goat shall be One shilling for the unexpired portion of the said year when all registrations shall expire, and the onus of proof of the age of any goat shall rest on the owner. If any person offend against any of the provisions of this section, he shall, on conviction before any two or more justices, be liable to pay for each and every such offence a penalty not exceeding Two pounds.

3. If any goat be found having on its neck a triangle and plate purporting to bear the number of a person registered as the owner and keeper of goats within the said prescribed area, such goat shall be deemed to be owned and kept by the person whose name is registered as aforesaid, and opposite whose name the said number shall appear in the registration book.

4. If any person who is not registered as the owner and keeper of goats shall put on, or allow to be put on, or keep on the neck of any goat a triangle and number as aforesaid, purporting to be owned and kept by some person duly registered, he shall, on conviction before any two or more justices, be liable to pay for each and every such offence a penalty not exceeding Two pounds.

5. The council of the shire of Walhalla may from time to time provide one secure enclosure for the keeping and custody of goats, and forthwith, when any such enclosure shall have been provided, shall notify the same and the situation thereof in some newspaper generally circulating in the shire.

6. Every goat found at large on any road, street, thoroughfare, or public place within the said prescribed area not having on its neck a triangle and plate as hereinbefore required, shall be deemed to be an unregistered goat, and may, by the proper officer of the council (the goat inspector), or any person whom he may call to his assistance, be forthwith seized and confined in such enclosure as aforesaid, until dealt with as hereinafter provided.

7. Every goat so seized and confined may be destroyed or after noon of the day following such seizure. Notwithstanding the provisions contained in this and the last preceding section, the council may from time to time, as they may deem fit, appoint any person or persons to destroy any unregistered goat seized as aforesaid.

8. The owner of any goat which shall have been seized as aforesaid may apply *ex parte* to any justice that such goat be restored to such owner, and such goat shall, if such justice so order, and on payment to the shire secretary the sum of Five shillings, "and not otherwise," be restored to such owner accordingly (unless the goat shall have been destroyed), and such order of a justice, and any minute under his hand, shall, for all purposes of this bye-law, be conclusive evidence that the person so applying was the owner of such goat.

9. The council may from time to time fix the amount of the fees for the seizure and destruction of each and every goat, which fee shall include the removal and disposal of the carcass of such goat, in such manner as shall not be or become a nuisance or injurious to the public health.

10. The owner, whether registered hereunder or not, of every goat found at large in any road, street, thoroughfare, or public place within the hereinbefore prescribed area, whether such goat be destroyed or not, or be restored or not, shall, on conviction, forfeit and pay a penalty not exceeding Ten shillings for each and every such offence.

BYE-LAW No. 13.—FIRE PREVENTION.
Foul Chimneys.

1. Every person who wilfully sets or causes to be set on fire any chimney flue smoke-vent or stove-pipe, herein called in common "chimney," shall forfeit a sum not exceeding Five pounds: Provided always that nothing herein contained shall exempt the person so setting or causing to be set on fire any chimney from liability to be informed against or prosecuted before any criminal court for such act as for an indictable offence.

2. If any chimney accidentally catch or be on fire the person occupying or using the premises in which such chimney is situated shall forfeit a sum not exceeding Forty shillings: Provided always that such forfeiture shall not be incurred if such person prove to the satisfaction of the justice before whom the case is heard that such fire was in no wise owing to the omission, neglect, or carelessness, whether with respect to cleansing such chimney or otherwise, of himself or his servant.

BYE-LAW No. 14.—REGULATION, ETC., OF BUILDINGS.

1. It shall be lawful for the council from time to time to make regulations for all or any of the purposes following, (that is to say):—

For prohibiting or restraining the use of combustible materials in the construction, alteration, repair, or renewal of buildings roofs or chimneys flues smoke-vents or stove-pipes, hereinafter in this subdivision called in common "chimneys," or of parts thereof respectively to be specified in the regulation:

For regulating the distance from any other building at which it shall be lawful to construct any building:

For regulating the distance from any class of building at which it shall be lawful to erect or construct a building for burning clay or other material:

For regulating the height, thickness, construction, or materials of the party walls of buildings adjoining each other, and of the external walls of buildings and of chimneys, and the materials for and mode of enclosing the same:

For regulating the construction, materials, and enclosing by building, or otherwise of fireplaces or furnaces to be used in the working of engines by steam, or in any mill, brewery, bakehouse, or gaswork, or in any manufactory whatsoever, although a steam engine be not used therein respectively:

For regulating the erection of tents:

For limiting a time, not in any case less than seven years from the coming into force of the limiting regulation, after which it shall not be lawful, without the consent of the council, to use, keep, continue, or suffer to remain, any building, roof, fireplace, furnace, or chimney, or the enclosure of any fireplace, furnace, or chimney, originally constructed or made without violation of law, and existing at the time of such coming into force, being of any such construction, height, thickness, materials, or description, or within any such distance of other buildings as respectively are contrary to any regulation existing at the time of such coming into force:

For appointing fees, not in any case exceeding the sum of Two pounds, which may be charged and received on account of the shire fund by the proper officer of the council for any inspection, superintendence, or other service made or performed by him under any such regulations as hereinbefore in this section provided for.

And every such regulation may be made to apply to the whole or separately to a part or parts of the shire described by boundaries in such regulation, and may provide with respect to the several matters of prohibition, restraint, and regulation hereinbefore in this section mentioned, either absolutely or with relation to classes, rates, situations, distances, or other like *data* to be laid down or referred to in general terms therein, and with or without relation to a right of approval, disapproval, or inspection, to be vested in the council or some proper officer of the council.

2. If any person, after the coming into force of any such regulation as in this subdivision aforesaid and whilst the same is in force, shall construct alter repair or renew within

the shire, or within the limits prescribed in such regulation, any building roof fireplace furnace or chimney, or put up any tent or enclose any fireplace furnace or chimney, contrary in any of the cases aforesaid to such regulation, or shall, after the expiration of the time (if any) limited in that behalf and notice from the council to remove or alter any building roof fireplace furnace chimney or enclosure to which the limiting regulation applies, use keep or continue the same, or suffer the same to remain, or (if the case be so) to remain unaltered for more than twenty-eight days after the time when such notice has been given him, he shall forfeit a sum not exceeding Ten pounds for every day while such building roof chimney fireplace furnace or tent continues so constructed or standing or continues so as unlawfully altered repaired renewed or enclosed, or while (if the case be so) the same shall after the expiration of the said twenty-eight days be used kept continued or suffered to remain as aforesaid.

3. If any building roof fireplace furnace or chimney shall before the coming into operation of this subdivision have been constructed, or any fireplace furnace or chimney enclosed or left unenclosed in violation of any law or bye-law theretofore in force in the shire it shall be lawful for the council to give notice to the owner or occupier thereof respectively to remove or to alter or enclose, so as to conform to any regulation in force in that behalf under this subdivision, such building roof fireplace furnace chimney, and such owner or occupier shall remove or in manner aforesaid alter or enclose the same within twenty-eight days after the service of such notice upon him; and if such owner or occupier neglect or refuse within twenty-eight days after such notice so served to remove or in manner aforesaid to alter or enclose such building roof fireplace furnace or chimney he shall forfeit a sum not exceeding Ten pounds, and a further sum not exceeding Forty shillings for every day during which the same continues or (if the case be so) continued so unaltered or unenclosed after the expiration of fourteen days from the time when he may first be convicted of any such offence under this section.

4. If any chimney shall have been commenced or constructed before the coming into operation of this subdivision, and shall be of other height, thickness, construction, or materials, or enclosed otherwise than respectively required by, or left unenclosed contrary to, the tenor of any regulation in force under this subdivision, but shall have been so constructed, enclosed, or left unenclosed without violation of law, and if the proper officer of the council upon inspection had (which inspection any ratepayer may upon payment of Five shillings demand and require) shall deem that such chimney, by reason of want of proper height, thickness, or enclosure, or by reason of its being constructed of inflammable materials, causes reasonable danger of fire to any building, or causes a nuisance through not properly carrying up the smoke, it shall be lawful for such officer to give notice to the owner and occupier of the premises in which such chimney is forthwith to take down or alter or enclose such chimney as the case may require for the prevention of such danger or nuisance; and if such owner or occupier do not, within seven days after such notice, comply with the same, then any two justices, if they are satisfied that for the reasons aforesaid such chimney causes such danger or nuisance, may order the same to be removed, altered, or enclosed, as they may see fit, by the said officer, and reasonable compensation shall be paid out of the shire fund to all persons who shall be put to expense or suffer damage in complying with any such notice, or through the execution of such order.

5. The proper officer of the council, or any police officer or constable, or any other person whom the council may from time to time appoint in that behalf, are hereby authorized and instructed to enforce compliance with the provisions contained in the foregoing bye-laws numbered 2 to 14 inclusive.

6. All former bye-laws and regulations heretofore in force within the limits of the former borough of Walhalla shall be and are hereby repealed.

Adopted by the council of the shire of Walhalla this seventh day of June 1887, pursuant to a special order of the council made on the tenth day of May 1887, and confirmed at a special meeting of the council held on the fourteenth day of July 1887.

W. PARKER,
President.
SAML. CARVER,
Shire Secretary.

(L.S.)
3570

THE CITY OF SANDHURST AND BOROUGH OF EAGLEHAWK.

Act 47 Victoria No. 786.

NOTICE is hereby given that the City Council of Sandhurst and the Borough Council of Eaglehawk intend to make joint application for an order authorizing the construction of Tramways under the provisions of the Act 47 Victoria No. 786. The routes to be followed are:—

The main cab route from the Sandhurst Railway station, down Mitchell street, across the entrance to Pall Mall, along View street to Barnard street, along that street to Mt. Korong road, along that road through Long Gully and California Gully, to the Town Hall, Eaglehawk.

Also, from the Botanical Gardens, White Hills, along the White Hills road to the Junction Hotel, McCrae street; along Bridge street to Pall Mall, along Pall Mall to Charing Cross, from Charing Cross along High street to Maple street, from

Maple street to Alder street, and along the main cab route from the boundary of the city to Kangaroo Flat.

Any persons objecting to the same must lodge their objections, and their reasons for so objecting, with the City Council or the Borough Council, at the Town Halls, within fourteen days from the date of this notice.

By order,
W. D. C. DENOVAN, Town Clerk.
WM. WOOD, Town Clerk.

Town Halls, Sandhurst and Eaglehawk,
28th July 1887. 3632

BOROUGH OF MALMSBURY.

BYE-LAW No. 9.

A Bye-law of the Borough of Malmsbury, made under Section 213 of "The Local Government Act 1874," and numbered nine, for preserving public decency within the borough.

IN pursuance of the powers conferred by "The Local Government Act 1874," the Mayor, Councillors, and Burgesses of the Borough of Malmsbury order as follows:—

Any person who shall commit any nuisance of any kind whatsoever, or any offence against public decency in a public place within the meaning of the Act of Parliament 42 Vic. No. 630, within the boundaries of the Borough of Malmsbury, shall, on conviction, be liable to and shall forfeit a sum not exceeding Five pounds.

Passed by the Council of the said Borough on the tenth day of June 1887, and confirmed on the nineteenth day of July 1887.

(L.S.) W. BOUNDY, Mayor.
F. E. ADAMSON, Town Clerk.

3687

TOWN OF HAWTHORN.

NOTICE is hereby given that upon the twenty-ninth day of June 1887, at a meeting of the Council of the Town of Hawthorn, notice was given to propose a resolution upon the fourth day of July then next for the holding of a special meeting of the said Council, at the Town Hall in Hawthorn, on the 25th day of July 1887, to pass the resolution hereinafter set forth; and that upon the twenty-fifth day of July 1887 the said Council, having been duly summoned to attend then there, upon special notice specifying the object of such meeting, duly passed the said resolution, namely:—That in reference to the proposal to borrow moneys for the construction of permanent works and undertakings within the Town of Hawthorn, this Council agree as follows:—

1. That the amount of the principal moneys for which debentures are proposed to be issued be £35,000.
2. That the amount of each debenture be £100.
3. That the rate of interest to be named in the debentures be £5 per centum per annum.
4. That the moneys due on the proposed debentures be payable 30 years after date of sealing, or on the first day of November 1917.
5. That the moneys due on the proposed debentures be payable at the Town Hall, Hawthorn.
6. That the coupons for interest be payable on the first day of January and the first day of July in each year.
7. That the coupons for interest be payable at the Town Hall, Hawthorn.
8. That the percentage of the principal sum to be annually invested out of the general rates in the purchase of Victorian Government Stock, towards the formation of a Sinking Fund for the liquidation of the proposed loan, be two per centum (2%) per annum.

And notice is hereby further given that the purposes for which the said loan, so proposed to be borrowed, is to be applied, are as follows:—

SCHEDULE OF PROPOSED WORKS.

Works to roads—	£	s.	d.
Metalling	£9,707	10	0
Channelling	5,658	10	0
Asphalting, half cost	2,984	0	0
	18,350	0	0
2. Pitched crossings	1,000	0	0
3. Kerbing in Burwood road	600	0	0
4. Bridges and culverts	6,050	0	0
5. Improvements in Burwood road and Church street cuttings	1,000	0	0
6. New Town Hall and offices	7,000	0	0
7. Furniture and fittings for hall and offices	1,000	0	0
	35,000	0	0

Name of Street.	Metalling.	Quantity.	Estimated Cost.
		Yards.	£ s. d.
Albert street	150	67 10 0
Auburn road	2,000	900 0 0
Auburn grove	300	135 0 0
Austin street	100	45 0 0
Barker's road	500	225 0 0
Barton street	300	135 0 0
Burke road	1,000	450 0 0
Burwood road	4,000	1,800 0 0
Camberwell road	1,500	670 0 0
Church street	500	225 0 0
Connell street	300	135 0 0
Creswick street	200	90 0 0
Denham street	300	135 0 0
Elgin street	300	135 0 0
Elphin grove	260	117 0 0
Evansdale road	150	67 10 0
Glenferrie road	2,000	900 0 0
Grove road	200	90 0 0
Grace Park—Mary street, Eric street, and Crystobel crescent	1,310	587 0 0

Metalling—continued.		Quantity.	Estimated Cost.
Name of Street.	Yards.	£ s. d.	£ s. d.
Harcourt street	300	135 0 0	135 0 0
Henry street	200	90 0 0	90 0 0
Isabella grove	100	45 0 0	45 0 0
John street	200	90 0 0	90 0 0
Johnson street	75	33 10 0	33 10 0
Kildare street	300	75 0 0	75 0 0
Kinkora road	200	90 0 0	90 0 0
Lennox street	50	22 10 0	22 10 0
Liddiard street	300	135 0 0	135 0 0
Lisson grove	150	67 10 0	67 10 0
Manningtree road	150	67 10 0	67 10 0
Mason street	150	67 10 0	67 10 0
Oxley road	600	270 0 0	270 0 0
Power street	1,000	450 0 0	450 0 0
Riversdale road	1,000	450 0 0	450 0 0
Robinsons road	100	45 0 0	45 0 0
St. Colomb street	160	72 0 0	72 0 0
Tough street	50	22 10 0	22 10 0
Victoria road	400	180 0 0	180 0 0
Wallen road	360	160 5 0	160 5 0
Wakefield street	200	90 0 0	90 0 0
Weinberg road	100	45 0 0	45 0 0
William street	200	90 0 0	90 0 0
			£9,707 10 0

Channelling.		£ s. d.	
Austin street—West side, 8 chains	36 0 0	36 0 0	
Anderson road—North side, 16 chains	112 0 0	112 0 0	
Auburn road—Both sides, from Harcourt to Barker's road, east side from Riversdale road to Burwood road, 47 chains	329 0 0	329 0 0	
Auburn grove—South side, 25 chains	175 0 0	175 0 0	
Barker's road—Complete channel, 104 chains	728 0 0	728 0 0	
Barton street—Complete channel, 9 chains	63 0 0	63 0 0	
Bell street—West side, 12 chains	51 0 0	51 0 0	
Burke road—West side, to St. Helen's road, 12 chains	84 0 0	84 0 0	
Burwood road—North side, to Burke road, 40 chains	280 0 0	280 0 0	
Camberwell road—S.E. side, 40 chains	280 0 0	280 0 0	
Church street—East side, 14 chains	98 0 0	98 0 0	
Connell street—South side, 18 chains	126 0 0	126 0 0	
Elgin street—Complete channels, both sides, 25 chains	175 0 0	175 0 0	
Elphin grove—Complete channels, both sides, 6 chains	42 0 0	42 0 0	
Grace park—Complete channels, in Mary and Eric streets and north side of Crystobel crescent, 49 chains	343 0 0	343 0 0	
Glenferrie road—West side, from Railway to Barker's road, 38 chains	301 0 0	301 0 0	
Grove road—Complete channels, 10 chains	45 0 0	45 0 0	
Henrietta street—South side, 10 chains	45 0 0	45 0 0	
Henry street—Complete channels, 10 chains	70 0 0	70 0 0	
Isabella grove—North side, 13 chains	91 0 0	91 0 0	
John street—East side, 3 chains	13 10 0	13 10 0	
Johnson street—Complete channels, both sides, 8 chains	36 0 0	36 0 0	
Kildare street—Both sides, between Harcourt street and Rathmines road, 21 chains	147 0 0	147 0 0	
Lavidge street—Complete channel, 2 chains	9 0 0	9 0 0	
Lennox street—Channel, north side, from Power street to Elgin street, 5 chains	22 10 0	22 10 0	
Manningtree road—North side, 13 chains	58 10 0	58 10 0	
Mason street—Complete channels, 6 chains	27 0 0	27 0 0	
Oxley road—South side, 30 chains	210 0 0	210 0 0	
Power street—Complete channels, both sides, 8 chains	56 0 0	56 0 0	
Rathmines road—North side and south side, from Auburn road to Kelvin grove, 8 chains	56 0 0	56 0 0	
Riversdale road—Complete channel, on north and south side, to Auburn road, 70 chains	490 0 0	490 0 0	
Robinsons road—West side, 16 chains	112 0 0	112 0 0	
St. Colomb street—West side, 6 chains	27 0 0	27 0 0	
Tooronga road—West side, 20 chains	140 0 0	140 0 0	
Tough street—South side, 4 chains	18 0 0	18 0 0	
Victoria road—Complete channel, both sides, 50 chains	350 0 0	350 0 0	
Wakefield street—North side, 18 chains	81 0 0	81 0 0	
Weinberg road—North side, 20 chains	90 0 0	90 0 0	
Wallen road—Both sides, 26 chains	182 0 0	182 0 0	
Woodburn road—North side, 8 chains	56 0 0	56 0 0	
			£5,658 10 0

Asphalting Footpaths.		£
Albert street—West side, 8 chains	32	32
Auburn road—Both sides to Barker's road, east side from Riversdale to Burwood road, 75 chains	450	450
Auburn road—North side, 21 chains	144	144
Austin street—South side, 4 chains	24	24
Barton street—West side, 20 chains	120	120
Bell street—Both sides, 24 chains	144	144
Burke road—West side to Pleasant road, 12 chains	72	72
Burwood road—North side to Burke road, 18 chains	108	108
Camberwell road—S. W. side, 52 chains	312	312
Church street—East side, 31 chains	186	186
Connell street—South side, 18 chains	108	108
Coppin's grove—West side, 12 chains	48	48
Creswick street—Both sides, 18 chains	108	108
Denham street—North side, 30 chains	180	180
Elphin grove—Both sides, 18 chains	108	108
Evansdale road—West side, 20 chains	120	120

Asphalting Footpaths—continued.		£
Glenferrie road—West side from Railway to Barker's road, both sides from Riversdale to Callantarra road, 88 chains	528	528
Grove road—North side, 23 chains	138	138
Henrietta street—South side, 10 chains	40	40
Henry street—West side, 20 chains	120	120
Hill street—South side, 18 chains	108	108
Isabella grove—South side, 15 chains	78	78
John street—Both sides, 20 chains	60	60
Johnson street—Both sides, 8 chains	48	48
Kinkora road—North side, 10 chains	40	40
Kooyongkoot road—Both sides to top of hill, 34 chains	204	204
Lennox street—North side, between Power and Elgin streets, 5 chains	20	20
Liddiard street—South side, 40 chains	160	160
Lisson grove—South side, 20 chains	120	120
Manningtree road—North side, 30 chains	234	234
Mary street—North side, 40 chains	240	240
Oxley road—North side, 30 chains	156	156
Park street—South side, 18 chains	72	72
Power street—Complete both sides, 36 chains	216	216
Riversdale road—Complete north side to Camberwell, south side to Auburn road, 76 chains	456	456
Robinsons road—West side, 16 chains	96	96
St. Colomb street—Both sides, 15 chains	90	90
Tooronga road—West side, 20 chains	120	120
Victoria road—North side, 30 chains	180	180
Weinberg road—North side, 20 chains	60	60
William street—East side, 20 chains	120	120
		£5,968

Total Half Cost... £2,984

No. 2.—Pitched Street Crossings.		£
Burwood road, at—Barton street	20	20
" " Evansdale road	20	20
" " Elgin street	20	20
" " Power street	80	80
" " Glenferrie road	80	80
" " Henry street	40	40
" " William street	40	40
" " Auburn road	80	80
" " Camberwell road	40	40
Riversdale road, at—Power street	40	40
" " Glenferrie road	80	80
" " Berkeley street	20	20
" " Kooyongkoot road	20	20
" " Robinsons road	20	20
" " Auburn road	80	80
" " Tooronga road	40	40
" " Camberwell road	40	40
Auburn road, at—Victoria road	40	40
" " Liddiard street	20	20
" " Rathmines road	40	40
Glenferrie road, at—Lisson grove	20	20
" " Weinberg road	20	20
" " Manningtree road	20	20
Power street, at—Lisson grove	20	20
" " Weinberg road	20	20
" " Manningtree road	20	20
" " Lennox street	20	20
		£1,000

No. 3.—Kerbing in Burwood road.
 12. Kerbing to be laid in Burwood road—On the north side, from Power street to Glenferrie road, and on the south side, from Town Hall to Auburn road, 70 chains £600

No. 4.—Bridges and Culverts.		£
Auburn road—Present culvert to be arched over and extended the full width of Auburn road	550	550
Barker's road—New culvert near Haines street (half cost)	200	200
Burwood road—Present bridge to be covered with iron girders, &c. (new inverts)	500	500
Connell street—Present culvert to be extended full width of road, and arched over for the whole length	400	400
Denham street—New bridge full width of road	500	500
Elgin street—New bridge full width of road	500	500
Glenferrie road—Present bridge near Wakefield street to be covered with iron girders and extended full width	300	300
Glenferrie road—Present bridge near Oxley road to be covered with iron girders and extended full width of road	200	200
Harcourt street—Present bridge over creek to be widened, and new culvert near Bay View avenue	500	500
Power street—New bridge	500	500
Rathmines road—Present culvert to be arched over and extended full width	300	300
Toorak road—New bridges and approaches; half cost of bridge over Gardner's creek	1,000	1,000
Tooronga road—New culvert	100	100
Victoria road—New culvert at junction of Victoria and Auburn roads	200	200
William street—New culvert, &c.	300	300
		£6,050

And that a special order be made for carrying the above into effect.

And notice is hereby given that the said plans and specifications, estimate of costs, and statement showing the proposed expenditure of the money proposed to be borrowed, are respectively open for inspection by the ratepayers, at the Municipal Offices, Town Hall, Burwood road, Hawthorn, on all the days and between the hours on all such days as the Municipal Offices

are appointed to be open, for the period of one month next after the publication of this notice in the *Government Gazette*, and the second publication hereof in the *Boroondara Standard* newspaper, being the newspaper appointed by the Council in that behalf.

And notice is hereby given that the said resolution will be brought before the said Council, at a meeting of the said Council, to be held in the Council Chambers, Town Hall, Hawthorn, on Wednesday the seventh day of September next, being the day appointed by such resolution, for confirmation by the said Council.

Dated this twenty-sixth day of July One thousand eight hundred and eight-seven.

By order,
JAMES WARREN,
Town Clerk.

3634

SHIRE OF ROMSEY.

THE VICTORIAN WATER CONSERVATION ACTS.

IN accordance with the provisions of Act No. 716, sec. 6, notice is hereby given that a general plan and description of waterworks scheme for the supply of the township of Laucefield from the Garden Hut Creek (a tributary of the Deep Creek) have been forwarded to the Honorable the Minister of Water Supply, and that copies of such general plan and description are deposited for inspection at the Shire Hall, Romsey.

GERARD BLACKBURN,
Secretary.

3416

COHUNA IRRIGATION TRUST.

NOTICE is hereby given, in accordance with "The Irrigation Act 1886," that the Trust proposes to apply to the Board for an additional loan amounting to £25,996, and that this, together with original allotment of £17,000, is proposed to be applied in carrying out the works, plans and estimates of cost of which, and other statements required by the Act, are in the possession of the Department, and are also open for inspection at the office of the Trust, Gannawarra.

RALPH HOLDING, Secty. 3590
Wee Wee Rup, 25.7.87.

GEELONG PROTESTANT ORPHAN ASYLUM—
BYE-LAWS.


THE following are the bye-laws of the Geelong Protestant Orphan Asylum (Incorporated), made by the contributors thereof on the 10th June 1887, and confirmed by a General Meeting of Contributors specially convened for that purpose on the 15th day of July in same year, and published in *Government Gazette*, 29th July 1887:—

1. All bye-laws or rules heretofore made are hereby repealed, provided always that any regulations made or agreements entered into under any such bye-laws or rules shall be taken to have been made under these bye-laws, until the same are amended or rescinded.

2. The institution shall be called the Geelong Protestant Orphan Asylum, and have for its objects the reception, maintenance, and education of children deprived of one or both of their parents by death, insanity, or permanent desertion, and be supported by voluntary or other contributions, together with such aid as may be obtained from the public revenue.

3. The asylum shall be governed by a committee of management consisting of twelve gentlemen (annual contributors), including president, two vice-presidents, and treasurer.

4. The following shall be the Common Seal of the corporation:—



5. The common seal shall be in the custody of the secretary of the asylum, who shall be responsible for the safe keeping of the same, and it shall not be affixed to any deed, instrument, or writing, except by order of the committee of management, at a meeting of which due notice has been given.

6. The common seal shall be affixed by the secretary, attested under his hand, and his signature shall be witnessed by the certificate of the chairman of the committee ordering it to be used.

7. Any person giving £50 to the institution shall become a life patron, and shall have the right of always having in the asylum, one child, to be nominated by himself, and shall further be entitled to vote in accordance with the bye-laws for the time being, for the general management of the institution. All monies given to the asylum under this clause, shall on no account be considered or applied as income, but shall be invested by the committee of management as an

endowment fund, in Government securities in the colony, and the annual proceeds only of such investment shall become part of the annual income of the institution.

8. A donor of £25 and upwards.—Every minister collecting in his church within one year, the sum of £25 and upwards, any person appointed by any society contributing £25 or more in one year, and the executor first named in any will by which a bequest of £25 or upwards shall be paid to the asylum, shall be life governors, with the liberty of voting at all special and general meetings.

9. Every benefactor of £25 or annual contributor of £10, shall be entitled to three votes; every annual contributor of £5 to two votes; and of £1 to one vote; but no person shall be entitled to more than three votes at all special and general meetings.

10. The annual subscription shall be due on the first of January, and no subscriber shall be entitled to vote at the annual or any special meeting, until the subscription for the current year has been paid, or he expresses his willingness to pay when it is demanded.

11. An annual meeting of contributors shall be held during the month of July in each year, due notice of which shall be given at least one week previously, in one or more of the local papers, at which meeting the report and balance-sheet shall be presented. At the annual meeting no business shall be entered upon but the consideration of accounts and reports, which shall be then laid before the meeting.

12. The president, vice-presidents, and treasurer, shall be elected at the annual meeting of contributors in January, but if any vacancy shall occur in the office of president or vice-president, previous to such meeting, the committee shall appoint one of its members to fill the same until such meeting.

13. On the written request of ten contributors, or the order of the committee of management, a special meeting shall be called by the secretary, who shall give notice of such meeting in one or more of the local papers fourteen clear days before the meeting, stating its object. At such meeting no business shall be entered upon but that for which the meeting has been called.

14. At all meetings of contributors, ten, entitled to vote, shall form a quorum, and it shall be lawful for any who reside more than five miles from the place of meeting to vote by proxy; the proxy to be in writing, and in favor of a contributor, and shall be in force only for the meeting specially named therein.

15. At all meetings of contributors the president, or in his absence one of the vice-presidents, shall take the chair, but in their absence the meeting shall choose their own chairman, who shall have a casting vote as well as a deliberative vote.

16. No contributor who is a salaried officer of the asylum, shall vote at any meeting.

17. The committee of management shall conduct the general business of the asylum; admit and discharge children; appoint and discharge paid officers; enter into contracts and make payments; and have the charge of the property of the asylum. They shall meet once a month, or oftener if necessary, and may enter upon business when a quorum of five is present. The chairman shall have a deliberative vote, and in cases of equality, a casting vote. The business shall be as follows:—The minutes of the previous monthly meeting, and of special meetings held during the month, shall be read and confirmed, no discussion being allowed thereon except as to their accuracy; the minutes and reports of the house and sub-committees shall also be read. The committee shall also from among themselves appoint two members (not being members of the house committee) to be visitors for the month, who shall at the next monthly meeting report the state of the institution, as found by them at their visits. At the monthly meeting in June of each year the committee shall consider and determine the rate of salaries and wages of the officers and servants of the institution for the ensuing year; and should vacancies occur, or by giving three months' notice, they shall have power to alter or amend rates of salaries and wages then determined upon.

18. The committee of management shall, once in six months, choose from amongst themselves a house committee of five; three to form a quorum, who shall meet weekly, and superintend the internal arrangements of the asylum; they shall examine and pass accounts; engage and discharge the domestic servants of the asylum; provide food, clothing, and other necessaries, and attend to all matters relating to the health and comfort of the children, subject to the approval of the committee of management.

19. A visiting medical officer shall be appointed, whose duties shall be defined and salary fixed by the committee of management.

20. A secretary shall be appointed who shall attend all committee meetings, keep correct minutes of their proceedings, keep the accounts of the asylum, and conduct the correspondence and clerical business of his department, under the direction of the several committees, and generally act in all matters connected with the institution, under the direction of the committee.

21. Such officers as may be deemed necessary, shall be appointed from time to time by the committee of management.

22. Applications for admission of children, made out in the prescribed form, must be sent in at least twenty-one days

before the day of election, they shall be admissible at the discretion of the committee of management, upon the recommendation of a contributor, accompanied by the medical officer's certificate of freedom from disease, at any age not exceeding ten years, and may be retained until the boys have reached the age of fourteen, and girls of sixteen, if not previously apprenticed, boarded out, or discharged by the committee; but may be temporarily admitted at the discretion of the committee, on the cancellation of any indenture of apprenticeship or agreement of service, or other sufficient cause. No child shall be removed from the asylum without the consent of the committee of management.

23. The education of the children shall be conducted in such a manner as the committee of management may determine.

24. The religious instruction of the children shall be under the control of the committee of management, provision being made that the ministers of the various Protestant churches shall have access to the children at such times and for such periods as may be practicable, so as not to interfere with their secular instruction. It shall be incumbent on the committee to make arrangements for such of the children as may be of fit age to attend some place of Divine worship once every Sunday.

25. Children under five years of age may be adopted under a form of agreement approved by the committee of management, the committee reserving to themselves the right to take away any child who may be adopted, provided that satisfactory evidence be given that the said child be treated improperly, at any time during a period of three years from the date of the adoption.

26. Children of any age may be boarded out with suitable foster-parents, at the discretion of the committee of management, and subject to such regulations as the committee shall from time to time deem advisable.

27. Children may be apprenticed, or sent out as servants, on their arriving at twelve years of age, under a form of indenture or agreement to be approved of by the committee of management.

28. Printed forms of application shall be provided for the use of persons desirous of obtaining children as apprentices or servants, which shall be filled up and signed by the applicant.

29. Persons obtaining children as apprentices or servants shall forward to the committee of management, during the months of January and July of each year, a report of the conduct of each child apprenticed or hired to them, such report expressly to state whether they are satisfied with the conduct or behaviour of their apprentice or hired servant.

30. In the case of improper conduct on the part of any apprentice or servant, notice of the same shall be given, by the master or mistress, to the secretary, who shall make enquiry, and report the same to the committee of management.

31. The indentures of any apprentice may be transferred to any person approved by the committee of management.

32. The public may visit the asylum on week days between the hours of ten and five. All visitors are required to enter their names in a book to be kept for that purpose, and are invited to write their opinion of the conduct and management of the asylum in the visitors' book, and to make suggestions as they may deem proper.

33. The relatives and friends of the children may visit them on Thursdays, between the hours of nine and six, and on the first and third Sunday in each month after the afternoon service; and on other occasions by applying to the secretary for an order—these visits being, in all cases, subject to the rules and internal arrangements of the asylum.

34. Any alterations, amendments, or additions proposed to be made in the by-laws shall be advertised in one or more of the local newspapers at least fourteen days before the meeting at which the same are to be considered.

By order,

FREDERICK SMITH,

Secretary.

Geelong Protestant Orphan Asylum.

3607

NOTICE is hereby given that the partnership heretofore existing between John Eales and Samuel Brinsden, carrying on business at Kingston, as storekeepers, as "John Eales & Co.," has this day been dissolved by mutual consent. The business will in future be carried on by the said Samuel Brinsden, who will receive and pay all debts due to and by the late firm.

Dated the 21st day of July 1887.

Signed by the said John Eales in the presence of T. Eales, solr., Melbourne—

JOHN EALES,

Signed by the said Samuel Brinsden in the presence of Wm. Thurlby, teacher, Kingston—

SAM. BRINSDEN.

NOTICE is hereby given that the partnership hitherto subsisting between us, Robert Henry Wood and William McLaughlin, as wood merchants, is dissolved by mutual consent as from the 23rd day of July inst. The said Robert Henry Wood will collect all debts due to, and pay all debts due by, the late firm.

Dated this 25 day of July 1887.

R. H. WOOD.

WILLIAM McLAUGHLIN.

Witness—LEONARD PRENDERGAST, solr., Bank place.

3697

NOTICE OF DISSOLUTION OF PARTNERSHIP.

NOTICE is hereby given that the partnership heretofore subsisting between Walter Smithers Gadd and James Alexander Ross, as auctioneers, estate agents, printers, and newspaper proprietors, is this day dissolved by mutual consent.

Dated this 27th day of July 1887.

W. SMITHERS GADD.

JAMES A. ROSS.

Witness—ARTHUR H. MANTON, sol., Melbourne. 3757

Patent for invention entitled "Improvements in or relating to cable rail or tramways."

THIS is to notify that Edward Dyer Dougherty, of Philadelphia, Pennsylvania, U.S.A., manufacturing engineer, has applied for letters patent for the said invention, and that I have appointed Monday the twenty-ninth day of August 1887, at Eleven o'clock in the forenoon, at the Patent Office, Melbourne, to hear the said application and all objections thereto. All persons objecting to the grant of such application must leave notice thereof, in writing, at the said office, on or before the 25th day of August 1887, or they will not be heard.

Dated this 28th day of July 1887.

(Signed)

H. J. WRIXON,

Attorney-General.

Patent Office, Lonsdale street west, Melbourne. 3656

Patent for invention entitled "Improvements in machinery or apparatus for working and interlocking points and signals on railways."

THIS is to notify that Walter Holland, the younger, of the Vulcan Iron Works, Worcester, England, civil engineer, and William Thomas Page, of the Vulcan Iron Works aforesaid, civil engineer, have applied for letters patent for the said invention, and that I have appointed Monday the twenty-ninth day of August 1887, at Eleven o'clock in the forenoon, at the Patent Office, Melbourne, to hear the said application and all objections thereto. All persons objecting to the grant of such application must leave notice thereof, in writing, at the said office, on or before the 25th day of August 1887, or they will not be heard.

Dated this 28th day of July 1887.

(Signed)

H. J. WRIXON,

Attorney-General.

Patent Office, Lonsdale street west, Melbourne. 3657

Patent for invention entitled "Improvements in electric batteries."

THIS is to notify that Edmond Julien, of Brussels, in Belgium, engineer, has applied for letters patent for the said invention, and that I have appointed Monday the twenty-ninth day of August 1887, at Eleven o'clock in the forenoon, at the Patent Office, Melbourne, to hear the said application and all objections thereto. All persons objecting to the grant of such application must leave notice thereof, in writing, at the said office, on or before the 25th day of August 1887, or they will not be heard.

Dated this 28th day of July 1887.

(Signed)

H. J. WRIXON,

Attorney-General.

Patent Office, Lonsdale street west, Melbourne. 3658

Patent for invention entitled "The Slugger Rock Drill."

THIS is to notify that Edward Gillett Rand, of 22 King street, Melbourne, machinery importer, has applied for letters patent for the said invention, and that I have appointed Monday the 29th day of August 1887, at Eleven a.m., at the Patent Office, Melbourne, to hear the said application and all objections thereto. All persons objecting to the grant of such application must leave notice thereof, in writing, at the said office, on or before the 25th day of August, or they will not be heard.

Dated this 27th day of July 1887.

H. J. WRIXON,

Attorney-General.

Patent Office, Lonsdale street west, Melbourne.

ALFRED FORD, patent agent, 76 Chancery lane, Melbourne. 3745

NOTICE is hereby given that the Squatters' Mutual Supply and Agency Company Limited has removed to number 10 Market Buildings, Collins street west, where its registered office is now situated. 3771

THE RICHARDS HARVESTER AND FARMING IMPLEMENT MANUFACTURING COMPANY LIMITED.

NOTICE is hereby given that the registered office of the above-named company is situated at Swallow's Buildings, Wyndham street, Shepparton.

Dated this 12th day of July 1887.

HAROLD H. TURNLEY, Secretary.

Johnson and Guinness, Shepparton and Numurkall, solicitors to the said company. 3738

In the matter of "The Companies Statute 1864," and in the matter of the company styled "The Intercolonial Smelting and Reducing Company Limited."


BY an Order made by the Supreme Court of the colony of Victoria before His Honor Mr. Justice Webb in the above matter, dated the twenty-first day of July 1887, on the petition of the above-named company, it was ordered that the said Intercolonial Smelting and Reducing Company Limited be wound up by the said court under the provisions of the Companies Statute 1864.

BENNETT, ATTENBOROUGH, WILKS, and NUNN, of No. 102 Collins street west, Melbourne, solicitors for the said petitioner. 3739

APPLICATION FOR REGISTRATION OF ONE TRADE-MARK.—(No. 1578.)

To the Registrar-General, Melbourne.

WE, J. and E. Atkinson, of No. 24 Old Bond street, London, in England, perfumery and fancy soap manufacturers, apply to be registered as proprietors of a trade-mark, consisting of the device of a shield-shaped outline:—



1. Covered over its entire surface with a ground-work of microscopic manuscript letters forming the repeated name of J. & E. Atkinson.
2. Embracing within part of its upper, middle, and lower portions, a twelve-sided figure with a general groundwork of lace-like filigree, intersected by seven crossing bands of similar design; the whole bearing the words running straight across, "Prepared by J. & E. Atkinson, 24 Old Bond street, London."

3. Embracing a garland of flowers extending at the outer edge of the shield outline from the bottom and on either side of the twelve-sided figure, partially encircling it, and opening out and spreading over the unoccupied groundwork space above it, as shown in the margin.

We claim the right to use the said trade-mark in any color or combination of colors.

We desire that the said trade-mark may be registered in respect of the description of goods following, contained in Class 48, that is to say, in respect of Perfumes for the handkerchief and toilet, perfumed pomatums, oils and washes for the hair, toilet and shaving soaps (perfumed), toilet powders and waters, dentifrices, cosmetics, and all kinds of perfumery and toilet articles.

J. & E. ATKINSON,
By his agent, EDWARD WATERS.

Witness—W. S. BAYSTON.
EDWARD WATERS, agent for applicants. 3654

APPLICATION FOR REGISTRATION OF MORE THAN ONE TRADE-MARK.—(Nos. 1472, 1473, 1474, 1475, 1476, 1477, 1478 and 1479 under "An Act to Establish a Register of Trade-Marks, No. DXXXIX., Sept. 19th 1876")

To the Registrar-General, Melbourne.

WILLIAM LINNELL, secretary of and on behalf of the firm of Rylands and Sons Limited, of New High street, Manchester, England, manufacturers and merchants, apply that my said firm may be registered as proprietors of the following trade-marks, numbered 1 to 8.

The trade-marks are described as follows, that is to say:—



No. 1 is a man with a scythe, as shown in the margin.



No. 2 is a man with a scythe enclosed in a quarter, bearing the words "Rylands and Sons Limited," beneath a ribbon bearing the words "Sole Proprietors," the whole being surrounded by these words in a circle, viz. above, "Manufactured and bleached by" and below, "The Dacca Twist Co." as shown in the margin.



No. 3 is a heraldic crest of lion passant holding a bow in the right paw, below "James Bowers" on a tablet, and "Warranted" on a ribbon, and above "Fast Colour" on a ribbon, as shown in the margin.



No. 4 is a man in the act of hoisting the Royal standard on a flagstaff, as shown in the margin.



No. 5 is a bunch of Lily of the Valley with leaves beneath the words "pure as" and above the words "the Lily," as shown in the margin.

DACCA No. 6 is the word "Dacca," as shown in the margin.

No. 7 is an open book, bearing the words "The Times," beneath a square-framed clock, and between another open book on the left, bearing the words "Times Past," and a closed book on the right bearing the words "Future Times," and having a scythe inserted between the leaves, the whole intermixed with oak and laurel sprays, as shown in the margin.



No. 8 is the words "This piece is guaranteed to be the length marked, 36 inches to the yard, and for convenience a Ticket will be found at intervals denoting the length still remaining after the Piece is cut. See Sketch."

I desire that the said trade-marks may be registered in respect of the descriptions of goods following, that is to say:—

As to No. 1, in respect of the following goods contained in Class 23, Cotton Yarn and Thread; Class 24, Cotton Piece Goods of all kinds; Class 25, Cotton Goods not included in Classes 23, 24, and 28; Class 26, Linen and Hemp Yarn and Thread; Class 27, Linen and Hemp Piece Goods; Class 31, Silk Piece Goods; Class 32, other Silk Goods not included in Classes 30 and 31; Class 33, Yarns of Wool, Worsted, or Hair; Class 34, Cloths and Stuffs of Wool, Worsted, or Hair; Class 36, Carpets, Floorcloth, and Oilcloth; Class 38, Articles of Clothing; Class 50, Umbrellas, Walking Sticks, Brushes, Combs, Buttons, Rope, Twine, Feather Trimmings and Artificial Flowers not included in other classes.

As to No. 2, in respect of the following goods contained in Class 24, Cotton Piece Goods of all kinds.

As to No. 3, in respect of the following goods contained in Class 24, Cotton Piece Goods of all kinds.

As to No. 4, in respect of the following goods contained in Class 24, Cotton Piece Goods of all kinds.

As to No. 5, in respect of the following goods contained in Class 24, Cotton Piece Goods of all kinds.

As to No. 6, in respect of the following goods contained in Class 23, Cotton Yarn and Thread; Class 25, Cotton Goods not included in Classes 23, 24, or 28; Class 36, Carpets, Floorcloths, and Oilcloth; Class 38, Articles of Clothing.

As to No. 7, in respect of the following goods contained in Class 23, Cotton Yarn and Thread; Class 24, Cotton Piece Goods of all kinds; Class 25, Cotton Goods not included in Classes 23, 24, or 28; Class 26, Linen and Hemp Yarn and Thread; Class 27, Linen and Hemp Yarn and Piece Goods; Class 31, Silk Piece Goods; Class 32, Silk Goods not included in Classes 30 and 31; Class 33, Yarns of Wool, Worsted, or Hair; Class 34, Cloths and Stuffs of Wool, Worsted, or Hair; Class 36, Carpets, Floorcloth, and Oilcloth; Class 38, Articles of Clothing; Class 50, Umbrellas, Walking Sticks, Brushes, Combs, Buttons, Rope, Twine, Feather Trimmings, and Artificial Flowers not included in other classes.

As to No. 8, in respect of the following goods contained in Class 24, Cotton Piece Goods of all kinds.

Dated at Manchester, England, this 30th day of December 1886.

RYLANDS & SONS LIMITED,
WM. LINNELL, Secretary.


Witness to the signature of William Linnell—WM. GREGSON,
New High street, Manchester.

EDWARD WATERS, agent for applicant. 3652

APPLICATION FOR REGISTRATION OF ONE TRADE-MARK.—(No. 1577.)

To the Registrar-General, Melbourne.

W. E. Faire Brother and Company, of Southampton street, Leicester, in England, manufacturers and exporters, apply to be registered as proprietors of a trade-mark consisting



of the device of an elephant between the word "Jumbo" above, and "Brand" beneath. Horizontally across the body of the elephant is the word "Elephant," as shown in the margin.

We desire that the said trade-mark may be registered in respect of the following goods, contained in Classes 23, 24, 25, 32, 35, and 40, that is

to say, in respect of—(23) Cotton yarns and sewing cotton not on spools or reels, and sewing cotton on spools and reels; (24) Cotton piece goods called union cloths, being a mixture of cotton and flax, cotton predominating; (25) Boot and shoe laces, and stay laces of all descriptions included in this class, cotton goods not included in Classes 23, 24, or 38, cotton lace, cotton tapes commonly called Indian tapes; (32) Boot and shoe laces, and stay laces of silk; (35) Boot and shoe laces and stay laces of wool, worsted, or hair; and (40) Elastic sawfallings, cords, braids, and gusset webs of all kinds included in this class.

FAIRE BROTHER & COMPANY,
By their agent, EDWD. WATERS.

Witness—W. S. BAYSTON,
EDWARD WATERS, agent for applicants. 3653

APPLICATION FOR THE REGISTRATION OF ONE TRADE-MARK.—(No. 1576.)

To the Registrar-General.

W. E. John McLeod and Johan Gerhard Hoogklimmer, trading as The Victoria Soap & Candle Co., at Marnock Vale, Geelong, apply to be registered as proprietors of a trade-mark consisting of a heart pierced with an arrow and surrounded by a double oval, between which are the words, The Victoria Soap & Candle Co., as represented herewith:—



We desire that the said trade-mark may be registered in respect of the description of goods following, contained in class 47, that is to say, in respect to Soaps, Candles, Laundry Preparations, and Lubricating Oils.

JOHN McLEOD,
J. G. HOOGKLIMMER.

3670

APPLICATION FOR REGISTRATION OF MORE THAN ONE TRADE-MARK.—(Nos. 1574 & 5.)

To the Registrar-General, Melbourne.

ESTHER MIERZ, of 87 High street, St. Kilda, cigar manufacturer, trading under the style of E. A. Mierz & Co., cigar manufacturers, apply to be registered as proprietor of the following trade-marks, numbered from 1 to 2.



The trade-marks are described as follows, that is to say:—

No. 1 is the representation of Madame Adelina Patti, the famous singer, enclosed within an oval of floral decorations, to the right and left of which are musical instruments interwoven with flowers, and suspending to the outer part of framework by ornamental ribbons, and is represented on paper 1 annexed hereto.

No. 2 is the word Patti inscribed in ornamental letters upon an oval scroll, or ribbon; under the right-hand side of same is shown a "Lyre," interwoven with a wreath of leaves and roses, attached by a true-lover's knot, and is represented on paper 2 annexed hereto.

I desire that the said trade-marks may be registered in respect of the descriptions of goods following, that is to say:—

As to No. 1, in respect of the following goods contained in Class 45, viz.: Cigars and Tobacco.

As to No. 2, in respect of the following goods contained in Class 45, viz.: Cigars and Tobacco.

(Signature) E. A. MIERZ & CO.
Witness—M. JOSEPHSON. 3744

IN PARLIAMENT, SESSION 1887.

A BILL, to authorize the extension from twenty-one years to ninety-nine years of the term of a lease granted to the Victoria Pier Company Limited, of a site for a landing-place and jetty, on the Lower Esplanade, at St. Kilda, and for other purposes.

Notice is hereby given that application is intended to be made in the present session of the Parliament of Victoria for leave to bring in a Bill for the following objects:—

To authorize the extension from twenty-one years to ninety-nine years of the term of a certain lease granted by the Crown to the Victoria Pier Company Limited, and its successors and licensed assignees, of a site on the Lower Esplanade, in the town of St. Kilda, county of Bourke, parish of Frahan, between the St. Kilda Ladies' Sea Bathing Company's Baths and Kenny's Royal Ladies' Baths: Commencing at a point one hundred and nineteen feet south from the intersection of the Military Road, St. Kilda, and the Lower Esplanade, bearing south-west ninety-six feet, along the said Military Road, and extending in a south-westerly direction for a distance of one thousand five hundred feet for a landing pier or jetty to be erected thereon for recreation and for other purposes. And notice is further given that plans, sections, and a book of reference, and also copies of the *Gazette* notice relating to such intended application will, on or before the twelfth day of August next, be deposited with the Clerk of the Legislative Assembly, at the Parliament House; the Secretary of the Board of Land and Works, Melbourne; the Town Clerk of the town of St. Kilda, at the Town Hall, St. Kilda; and the Clerk of Petty Sessions for the said town of St. Kilda, at the Town Hall, St. Kilda, aforesaid.

And notice is hereby also given that, in order to the said Bill being passed during the present session of the Parliament of Victoria, application is intended to be made to have suspended or dispensed with so much of No. 10 of its standing orders relating to private bills as requires the notice therein mentioned to be given in the months of March and April. And also with so much of No. 23 of the said standing orders as requires the plan, book of reference, and section, and duplicates therein mentioned to be deposited at the offices of the Board of Land and Works, of the Clerk of the Assembly, of the Municipal Clerk of the Municipality, and of the Clerk of Petty Sessions, on or before the thirtieth day of April, and also with so much of No. 26 of the said standing orders as requires the Petition for a Private Bill, with a declaration signed by the agent for the promoters and a printed copy of the Bill annexed to be deposited with the Clerk of the Assembly on or before the twenty-first day of May.

And notice is also given that printed copies of the said Bill will be deposited with the Clerk of the Assembly not later than the nineteenth day of August next. And that the Bill will be introduced the Victoria Pier Company's Bill.

Dated the twenty-ninth day of July One thousand eight hundred and eighty-seven.

HENRY T. W. STILLMAN, parliamentary agent for the promoters, the Victoria Pier Company "Limited."
Lynch, McDonald, & Stillman, No. 1 St. James' Buildings, 59 William street, Melbourne. 3655

RE DAVID KENNEDY, DECEASED.

PURSUANT to "The Statute of Trusts 1864," notice is hereby given that all creditors and persons having any claims or demands upon or against the estate of David Kennedy, late of Union Station, near Woolsthorpe, in the colony of Victoria, grazier, deceased, who died on the 30th day of March 1886, and probate of whose will was, on the 24th day of June 1886, granted by the Supreme Court of the Colony of Victoria, to Thomas Redford, of Warrnambool, in the colony of Victoria, merchant, Henry Baker Chomley, of Warrnambool aforesaid, bank manager, and Alfred Wilson Brain, of Kilmoroy, near Woolsthorpe, in the said colony, grazier, are hereby required to send in the particulars of their claims or demands to the undersigned on or before the first day of September 1887. And notice is hereby given that after that day the said executors will proceed to distribute the assets of the deceased among the parties entitled thereto, having regard only to the claims of which the said executors shall then have notice; and they will not be liable for the assets or any part thereof so distributed to any person of whose debt or claim they shall not then have had notice.

Dated this eleventh day of July 1887.
WILLIAM ARDLE, Kepler street, Warrnambool, proctor for the said executors. 3584

RE JOHN FITZGERALD, DECEASED.

STATUTORY Notice to Creditors.—Pursuant to the 60th section of the "Statute of Trusts 1864," notice is hereby given that all creditors and other persons having any claims or demands upon or against the estate of John Fitzgerald, late of Miniera Station, near Lake Boloke, in the colony of Victoria, settlor, deceased, who died on the tenth day of January One thousand eight hundred and eighty-seven, and probate of whose will and codicil was, on the fourteenth day of April One thousand eight hundred and eighty-seven, granted by the Supreme Court of the colony of Victoria, in its probate jurisdiction, to John Keogh, of Inkerinan road, East Saint Kilda, in the colony of Victoria, civil servant, and John James Fitzgerald and Thomas Hilary Fitzgerald, both of Miniera Station, in the said colony, station managers, the executors named in the said will and codicil, are hereby requested to send the particulars of such claims to the said John Keogh, John James Fitzgerald, and Thomas Hilary Fitzgerald, at the office of Mr. John Yates Presswell, Barkly street, Ararat, on or before the tenth day of August next. And notice is hereby also given that at the expiration of the last-mentioned day the said John Keogh, John James Fitzgerald, and Thomas Hilary Fitzgerald will proceed to distribute the assets of the said deceased to and amongst the parties entitled thereto, having regard only to the claims and demands of which they shall then have had notice, and that the said John Keogh, John James Fitzgerald, and Thomas Hilary Fitzgerald will not be answerable or liable for the assets, or any part thereof, so paid or distributed to any person or persons of whose claim or demand they shall not have had notice at the time of such distribution.

Dated the fifth day of July One thousand eight hundred and eighty-seven.

JOHN YATES PRESSWELL, Barkly street, Ararat,
Proctor for the said executors. 3334

JOHN COATE, DECEASED.

PURSUANT to "The Statute of Trusts 1864," notice is hereby given that all creditors and other persons having any claims against the estate of John Coate, late of Woodend, in the colony of Victoria, inspector of railways, deceased, intestate, who died on the 24th day of April 1887 (and administration of whose estate was granted by the Supreme Court of the said colony, in its probate jurisdiction, on the 16th day of June 1887, to Elizabeth Jane Coate, of Woodend aforesaid, the widow of the said deceased), are hereby required to send particulars of their debts or claims to William Glover, of Woodend aforesaid, auctioneer, on or before the 17th day of August next: And notice is also hereby given that after that date the said Elizabeth Jane Coate will proceed to distribute the assets of the said John Coate deceased among the persons entitled thereto, having regard only to the claims of which she may have received notice, and will not be answerable for the assets or any part thereof so distributed to any person of whose claim she shall not then have received notice.

Dated this 25th day of July 1887.

HURRY AND MAJOR, 11 Market street, Melbourne, proctors for the said administratrix. 3386

MARGARET WYATT, DECEASED.

PURSUANT to "The Statute of Trusts 1864," notice is hereby given that all creditors and other persons having any claims against the estate of Margaret Wyatt, deceased, late the wife of William Wyatt, of Kalyrna, near Moyston, in the colony of Victoria, are required to send particulars in writing of their claims to John Hedrick and James Redfearn (the executors to whom probate of the will of the said deceased has been granted), addressed to Messrs. Taylor, Buckland, & Gates, solicitors, Melbourne, on or before the 15th day of September 1887, after which date the executors will proceed to distribute the assets of the said deceased amongst the persons entitled thereto, and will not be responsible for the assets so distributed to any person of whose claim they shall not then have had notice.

Dated this 21st day of July 1887.

TAYLOR, BUCKLAND, & GATES, Melbourne and at Geelong, solicitors for the said executors. 3587

RE ROBERT HOLE, late of Bunt Creek, in the colony of Victoria, farmer, deceased.

ALL persons having claims against the estate of the above-named deceased, must send particulars thereof to the executor, William Hayes, of Dunolly, in the said colony, merchant, before the twenty-third day of August next, otherwise the said estate will be distributed without reference to claims not then received.

Dated this twenty-sixth day of July 1887.

FRANCIS KIRWAN BEST, Lyttleton street, Castlemaine, proctor for the said executor. 3599

RE JAMES DONALD, late of Bungelap, in the Colony of Victoria, farmer, deceased.

PURSUANT to the provisions of the "Statute of Trusts 1864," all creditors or other persons having any claim against the estate of the above-named James Donald, deceased, and probate of whose will has been granted by the Supreme Court to George Flack, the younger, of Ballan, storekeeper, and Thomas Flack, of Jectho, grazier, the executors named in and appointed by the said will, are hereby required to send in particulars in writing of such claims to us on or before the fifteenth day of August One thousand eight hundred and eighty-seven, after which date the executors will distribute the assets of the deceased amongst the persons entitled thereto, having regard only to the claims of which the executors shall then have had notice, and will not be liable for the assets or any part thereof so distributed to any person or persons of whose claim the executors shall not then have had notice.

Dated this twenty-fifth day of July 1887.

FARMER, DARVALL, and ROBERTS, 18 Collins-street, east, proctors for the executors. 3671

No. 71.—JULY 29, 1887.—5.

In the Matter of "The Companies Statute 1864," and in the Matter of the Victoria Sugar Company.

AT an Extraordinary General Meeting of the members of the above-named company duly convened and held at No. 12 Queen street in the city of Melbourne, on the 24th day of June 1887, the following special resolutions were duly passed, and at a subsequent Extraordinary General Meeting of the members of the said company, also duly convened and held at the same place on the 22nd day of July 1887, the following resolutions were duly confirmed:—

That the Company be wound up voluntarily under the provisions of "The Companies Statute 1864."

That Mr. William Smith and Mr. Joseph Frederic Richardson be appointed liquidators for the purpose of such winding up, with power to enter into the proposed agreement for the transfer of the business of the company, and that any one of the said liquidators shall have power to act alone in the winding up.

Dated the 23rd day of July 1887.

W. SMITH, Chairman.

Witness—A. B. MALLESON, Notary Public, Melbourne.

3585

In the Supreme Court of the Colony of Victoria.—*Fi. Fa.*

NOTICE is hereby given that, under and by virtue of certain process issued out of the Supreme Court of the Colony of Victoria, and directed to the Sheriff of the Central Bailiwick, requiring him to levy certain moneys of the real and personal estate of Sarah Elizabeth Smith, the said Sheriff will, on Wednesday the 31st day of August 1887, at the hour of One o'clock in the afternoon, cause to be sold, at the Four Courts Hotel, William street, Melbourne (unless the said process shall have been previously satisfied, or the said Sheriff be otherwise stayed):—

All the right, title, and interest (if any) of the aforesaid Sarah Elizabeth Smith, in and to all that piece of land, being part of portion 35, in the parish of Prahran, in the county of Bourke, now standing in the Register Book vol. 1715 fol. 342, 834, in the name of the North Melbourne and Carlton Permanent Building and Investment Society, which society is a mortgagee only of the said land, the defendant, Sarah Elizabeth Smith, being entitled to the equity of redemption therein.

Also, the right, title, and interest (if any) of the above-named Sarah Elizabeth Smith in and to all that piece of land, containing 35 perches and 2-10ths of a perch, being part of Crown portion 122, at Camberwell, parish of Boroondara in the county of Bourke, shown in the plan of subdivision No. 655, lodged in the Office of Titles, now standing in the Register Book vol. 1777 fol. 355, 316, in the name of the Royal Permanent Building Society, which society is a mortgagee only of the said land, the said defendant being entitled to the Equity of Redemption therein.

Terms: Cash.

Dated this 25th day of July 1887.

EDWARD B. PORTER,
Sheriff's Officer.

3607

Mining Notices.**NAPIER EXTENDED GOLD MINING COMPANY
NO LIABILITY, CARISBROOK.**

NOTICE is hereby given that an Extraordinary Meeting of the Napier Extended Gold Mining Company No Liability will be held on Thursday the 11th of August 1887, at Seven o'clock p.m., at the Bull and Mouth Hotel, High street, Maryborough.

Business:

To authorize and empower the directors and manager to amalgamate the company with the Napier Number One Gold Mining Company, or to purchase the leasehold lands, claim, mines, chattels, and effects of that company; and for the purpose of such amalgamation or purchase, to increase the capital of the company by the issue of new shares of such amount, and divided into so many shares as the meeting may direct; and to authorize and empower the directors and manager to do all such acts, and sign seal and deliver all deeds and other documents as may be requisite for such purpose.

To confirm the minutes of the meeting.

Maryborough, 21st July 1887. H. ROBINSON, Manager. 3510

**SPECIMEN REEF GOLD MINING COMPANY
NO LIABILITY, HALL'S CREEK, TASMANIA.**

NOTICE is hereby given that an Extraordinary Meeting of the above-named company will be held at the company's office, No. 6 Market Buildings, Collins street west, Melbourne, on Monday the 8th day of August 1887, at 4 o'clock p.m.

Business:

To pass a resolution requiring the company, which is free from debt, to be voluntarily wound up without resort to the Court, and to determine the course to be pursued by the directors for that purpose.

To empower the directors to sell or dispose of the company's lease and other effects to a company to be formed for the purpose of working the same, or to any other company or to any person, and to affix the company's seal to the transfers and other documents, for the purpose of carrying such sale or disposition into effect.

To determine the mode of disposal of any surplus remaining after completion of winding-up.

To order the disposal of the company's books and documents.

To confirm the minutes of the meeting.

3526 E. J. HARTLEY, Manager.

**TRY AGAIN QUARTZ MINING COMPANY
NO LIABILITY, RUSHWORTH.**

NOTICE is hereby given that an Extraordinary Meeting of the Shareholders of the Try Again Quartz Mining Company, No Liability, Rushworth, will be held at the office of the company, 105 Collins street west, Melbourne, on Monday the eighth day of August 1887, at Half-past Three o'clock in the afternoon.

Business:

1. To increase the capital of the company by increasing the amount payable in respect of each share by the sum of Five shillings.
2. To empower the directors to make calls on the shares to the amount of capital so increased, such calls not to exceed Three-pence per share per month.
3. To confirm the minutes of the meeting.

CHAS. F. KER, Manager.

Dated this 19th day of July 1887. 3548

**TRY AGAIN GOLD MINING COMPANY
NO LIABILITY, RUSSELL'S CREEK.**

AN Extraordinary Meeting of Shareholders in the above company will be held at the Royal Exchange Hotel, Sale, on Monday, August 8th 1887, at 8 o'clock p.m.

Business:

- To adopt the agreement, rules, and regulations of the company.
- To confirm the minutes of said meeting.

E. S. GUTTERIDGE, Manager.

Sale, July 20th 1887. 3567

**THE MIDAS GOLD MINING COMPANY
NO LIABILITY.**

THE Half-Yearly General Meeting of Shareholders will be held at the office of the company, 82 Collins street west, Melbourne, on Saturday the 30th July 1887, at 8 p.m.

Business:

- To receive accounts and reports.
- To consider any other business.

JAS. BURNETT, Manager.

578

**THE FAIRFIELD GOLD MINING COMPANY,
NO LIABILITY.**

THE Half-Yearly General Meeting of Shareholders in the above company will be held at the office, 82 Collins street west, Melbourne, on Saturday the 30th July 1887, at 11 a.m.

JAMES BURNETT, Manager.

3579

**THE MIDAS IMPERIAL GOLD MINING COMPANY,
NO LIABILITY.**

THE Half-Yearly General Meeting of Shareholders will be held at the registered office of the company, 82 Collins street West, Melbourne, on Saturday the 30th July 1887, at 12 noon.

Business:

- To receive accounts and reports.
- To consider any other business.

JAMES BURNETT, Manager.

3583

LONG POINT HYDRAULIC G. M. CO. NO LIABILITY.

AN Extraordinary General Meeting of Shareholders in the above company will be held at the registered office, 39 Collins st. west, Melbourne, on Monday, 15th August 1887, at 4.45 p.m.

Business:

- To sanction the increase of the capital of the company either by the issue of new and additional shares therein, or by increasing the value or amount payable in respect of each of the present shares in the company; the amount of such increase to be fixed at the meeting.
- To confirm the minutes of the meeting.

L. HENDERSON, Manager.

3664

**RISING STAR QUARTZ MINING COMPANY
NO LIABILITY, DAYLESFORD.**

NOTICE—An Extraordinary Meeting of Shareholders of the Rising Star Quartz Mining Company No Liability is hereby convened, to be held at the Victoria Hotel, Daylesford, on Monday the 15th day of August 1887, at 8.30 p.m.

Business:

- 1st. To empower the directors to dispose of the company's mine and property to an English company, on such terms as the meeting may decide.
- 2nd. To empower the directors to let the mine, or any portion thereof, on tribute, and to confirm the minutes of the meeting.

JOSEPH BURALL, Manager.

Vincent street, Daylesford, July 27, 1887. 3733

**THE CHILTERN VALLEY GOLD MINES COMPANY
LIMITED, CHILTERN.**

NOTICE—I, the undersigned John Flinn, manager of the Chiltern Valley Gold Mines Company Limited, Chiltern, in compliance with instructions given to me by the directors, and with a request signed by ten shareholders in the said company, hereby call an Extraordinary Meeting of the shareholders of the said company, to be held at the registered office of the company, 52 Bourke street east, Melbourne, on Tuesday the 16th day of August 1887, at Three o'clock in the afternoon, for the purpose of authorizing the directors of the said company to sell and dispose of all the assets, property rights, or inchoate rights of property, chattels, effects, and things of or belonging to the said company, for the best price or prices in their discretion obtainable for the same, either by public sale or private contract; and also for the purpose of passing a resolution requiring the said company to be wound up voluntarily, and for determining the course to be pursued by the directors as to the mode of disposal of any surplus of the company's property which may remain after the completion of the winding up; and for determining the mode and manner of distribution of all the proceeds of such sale

and winding up amongst the shareholders of the said company; and also, to authorize the directors to do and execute all acts and things incidental and necessary to carry out the foregoing to completion; also to confirm the minutes of the said meeting.

Dated this 28th day of July 1887.

JOHN FLINN,

Manager of the Chiltern Valley Gold Mines Company, Limited.

3740

**TRY AGAIN GOLD MINING COMPANY
NO LIABILITY, RUSSELL'S CREEK.**

A CALL (No. 5) of One shilling and sixpence (1s. 6d.) per share (sixpence of which is for machinery) on the capital of the company has this day been made, due and payable to the manager, at the registered office of the company, on Wednesday, August 10th 1887.

E. S. GUTTERIDGE, Manager.

Sale, July 25th 1887. 3576

**WALHALLA AND TOOMBON UNITED G. M. COY.
NO LIABILITY, ABERFELDY RIVER.**

NOTICE—A Call (No. 2) of 4d. per share has been made on the capital of the company, due and payable at the company's office, Mechanics' Institute Buildings, Main street, Walhalla, on the 10th of August 1887.

HENRY M. CLARK, Manager.

3577

NEW ROYAL SAXON G. M. CO. NO LIABILITY.

A CALL, the 5th, of One pound per share has been made, due and payable at the company's office, Waterloo, on Wednesday, August 10/87.

P. BLACKMORE.

3589

**NORTH BEEHIVE GOLD MINING COMPANY
NO LIABILITY.**

A CALL, the 4th, of Threepence per share has been made on the capital of the company, due and payable at company's office, Albion Chambers, Sandhurst, on Wednesday, August 10th 1887.

J. G. WEDDELL, Manager.

3605

**SOUTH NEW MOON GOLD MINING COMPANY
NO LIABILITY.**

NOTICE—A Call (the 18th) of Twopence per share has been made, payable at the office of the company, Eaglehawk, on Wednesday, 17th August 1887.

WM. COOK, Manager.

Eaglehawk, 26th July 1887. 3606

DERBY UNITED G. M. CO. NO LIABILITY, MALDON.

A CALL (the 24th) of Twopence per share has been made on the capital of the company, due and payable on Wednesday, August 10th 1887, at the office of the company, High street, Maldon.

WM. BROUGHALL, Manager.

3609

NEW CHUM Q. M. CO. NO LIABILITY, MALDON.

A CALL (the 3rd) of One penny per share has been made on the capital of the company, due and payable on Wednesday, August 10th 1887, at the office of the company, High street, Maldon.

WM. BROUGHALL, Manager.

3610

**CRICKSHANK'S GOLD MINING CO. NO LIABILITY,
TUNSTALL'S, NR. BEALIBA.**

A CALL (the 11th) of One penny per share has been made on the capital of the company, due and payable to the manager at the office of the company, Burke's Flat, on Wednesday the 10th day of August 1887.

FREDK. THOS. GOULLET, Manager.

3614

**ISABELLA GOLD MINING COMPANY
NO LIABILITY.**

A CALL, the 6th, of Threepence per share has been made on the capital of the company, due and payable to the manager, S. H. McGowan, at the company's office, Victoria Chambers, Sandhurst, on Wednesday, Aug. 10th, 1887.

S. H. MCGOWAN, Manager.

3616

**SOUTH KEEP-IT-DARK QUARTZ MINING
COMPANY NO LIABILITY, DAYLESFORD.**

A CALL, the 10th, of Twopence per share has been made on the capital of the company, due and payable to the manager, S. H. McGowan, at the company's office, Victoria Chambers, Sandhurst, on Wednesday, Aug. 10, 1887.

S. H. MCGOWAN, Manager.

3617

**THE GREAT SOUTHERN GARDEN GULLY
COMPANY NO LIABILITY.**

NOTICE is hereby given that a Call (the 20th) of Threepence per share has been made on the capital of this company, due on Wednesday, 10th August 1887, and payable at the company's office, High street, Sandhurst.

OLIVER S. COLE, Manager.

3619

**HUSTLER'S ROYAL RESERVE COMPANY No. 2
(NO LIABILITY).**

NOTICE—A call (the 3rd) of Sixpence per share has been made, payable at the company's office, View Point, Sandhurst, on Wednesday, August 10, 1887.

HENRY VON DER HEYDE, Manager.

3621

**GREAT EXTENDED HUSTLER'S GOLD MINING
TRIBUTE COMPANY (NO LIABILITY).**

NOTICE—A call (28th) of Sixpence per share has been made, payable at the company's office, View Point, Sandhurst, on Wednesday, August 10, 1887.

HENRY VON DER HEYDE, Manager.

8622

**THE NEW CHUM UNITED GOLD MINING COMPANY
(NO LIABILITY).**

NOTICE.—A call (4th) of One shilling per share has been made, payable at the company's office, View Point, Sandhurst, on Wednesday, August 10, 1887.
3623 HENRY VON DER HEYDE, Manager.

**BURROWES' FREEHOLD TRIBUTE COY.
NO LIABILITY.**

A CALL (the 3rd) of Threepence per share has been made on the capital of the coy., due and payable at the coy.'s office, Lorridan's Buildings, Sandhurst, on Wednesday, August 10th 1887.
3625 J. HEMMING, Manager.

GREAT UNDAUNTED G.M.G. COMPANY, LIMITED.

NOTICE.—A Call (the 21st) of One penny per share has been made on the capital of the above company, payable at the office of the company on Wednesday the 10th day of August 1887.
3626 W. G. BLACKHAM, Manager.

**LONDONDERRY GOLD MINING COMPANY
NO LIABILITY.**

NOTICE.—A Call (the 15th) of One pound per share has been made on the capital of the company, due and payable at the company's office, View Point, Sandhurst, on Wednesday, 10th August 1887.
3628 CHRISTOPHER MOORE, Manager.

**NORTH UNITED HUSTLER'S AND REDAN
COMPANY (NO LIABILITY).**

A CALL (the 15th) of Threepence per share has been made, payable at the office, Beehive Chambers, Sandhurst, on Wednesday the 10th day of August 1887.
3629 H. BIRCH, Manager.

**JOHNSON'S REEF EXTENDED QUARTZ MINING
COMPANY NO LIABILITY.**

A CALL (the sixth) of Sixpence per share has been made, payable at the office, Beehive Chambers, Sandhurst, on Wednesday the 10th day of August 1887.
3630 H. BIRCH, Manager.

**UNITED ULSTER GOLD MINING COMPANY
NO LIABILITY.**

NOTICE.—A Call (the 9th) of Threepence per share has been made on the capital of this company, payable at the office, Lorridan's Buildings, Sandhurst, on Wednesday, 10th August 1887.
3633 JAMES H. McCOLL, Manager.

**GRAND JUNCTION MINING COMPANY,
NO LIABILITY, MALDON.**

NOTICE is hereby given that a Call (the 19th) of Sixpence per share on the capital stock of the above company has been made, payable to the manager, at the coy.'s office, 6 Market Buildings, Collins street west, Melbourne, on or before Wednesday, 10th August 1887.
FRANK L. BOLGER, Manager. 3640
Melbourne, 26th July 1887.

**SOUTH A1 GOLD MINING COMPANY NO LIABILITY,
VICTORIA GULLY, RASPBERRY CREEK,
NEAR WILLIAMS'S LEASE.**

NOTICE is hereby given that a Call (the eighth) of Sixpence per share has been made, and is payable at the company's office, 59 Queen street, on Wednesday, 10th August 1887.
3661 ALFRED MELLOR, Manager.

**SOUTH HARBINGER GOLD MINING CO.
NO LIABILITY.**

NOTICE is hereby given that a Call (the 2nd) of 3d. per share has been made on the uncalled capital of the above-named company, due on Wednesday, August 10th 1887, and payable to the undersigned at 1 Queen street, Melbourne.
3663 J. H. LANDELLS, Manager.

**MOONLIGHT EXTENDED QUARTZ MINING
COMPANY NO LIABILITY, STAVELL.**

A CALL (the 7th) of 3d. per share on all shares in the above company has this day been made, payable at the company's office, 16 Temple court, Melbourne, on or before Wednesday, August 10th 1887.
LOUIS WEICHARD, Manager. 3672
Melbourne, July 25th 1887.

**NO. 2 SOUTH REPUBLIC GOLD MINING COMPANY
NO LIABILITY, WOOD'S POINT.**

NOTICE is hereby given that a Call (the first) of One penny per share has been made, payable to the manager, at the office of the coy., 87 Elizabeth street, Melbourne, on Wednesday, 10th August 1887.
3676 THOMAS VINCENT, Manager.

**THE HAVELock REEF COMPANY (NO-LIABILITY),
HAVELock**

NOTICE.—A Call (No. 1) of 3d. per share has been made on the capital of the above company, payable at the company's office, High street, Maryborough, on Wednesday, 10th August 1887.
3688 FREDK. T. OUTTRIM, Manager.

**OLD INGLEWOOD DEEP LEAD GOLD MINING
COMPANY, NO LIABILITY, INGLEWOOD.**

A CALL, the 9th, of Threepence per share has been made on the capital of the above-named company, due and payable to the undersigned, at the office of the company, Brooke street, Inglewood, on Wednesday, 10th August 1887.
3701 JAS. ASTLEY, Manager.

**UNITY QUARTZ MINING COMPANY, NO-LIABILITY,
INGLEWOOD.**

NOTICE.—A Call, the 46th, of Sixpence per share on the capital of the company has been made, due and payable at the company's office, Brooke street, Inglewood, on Wednesday, 10th August 1887.
3705 SAMUEL DEEBLE, Manager.

**UNITED BUGHANAN'S AND AMERICAN QUARTZ
MINING COMPANY, NO LIABILITY, INGLEWOOD.**

A CALL (32nd) of Three half-pence per share has been made on the capital of the company, payable at the office, Brooke street, Inglewood, on Wednesday, 10th August 1887.
3707 R. H. ARTHUR, Manager.

**NORTH UNITY QUARTZ MINING COMPANY,
NO LIABILITY, INGLEWOOD.**

NOTICE.—A Call, the 7th, of One penny half-penny per share on the capital of the company has been made, due and payable at the company's office, Brooke street, Inglewood, on Wednesday, 10th August 1887.
3709 SAMUEL DEEBLE, Manager.

**EGERTON QUARTZ MINING COMPANY
NO LIABILITY, BLACKWOOD.**

Office: 59 Queen street, Melbourne.
NOTICE is hereby given that a Call (the 45th) of One penny per share has been made, payable at the office, as above, on Wednesday, 10th August 1887.
3711 D. MACPHERSON, Manager.

**CORNISH QUARTZ MINING COMPANY
(NO LIABILITY), DAYLESFORD.**

NOTICE is hereby given that a Call (No. 54) of Sixpence per share has been made, payable to the manager, at the office of the company, 105 Collins street west, Melbourne, on Wednesday, 10th August 1887.
CHAS. E. KER, Manager. 3716
Melbourne, 26th July 1887.

**THE WELSHMAN'S GOLD MINING COMPANY
NO LIABILITY, SANDY CREEK, MALDON.**

A CALL (the 46th) of Twopence per share has been made upon the capital of the above-named company, due and payable to the manager, at the company's office, 13 Phoenix Chambers, Market street, Melbourne, on Wednesday the 10th day of August 1887.
ANTHON VRENDENBERG, Manager. 3717
Melbourne, July 28th, 1887.

**LONG TUNNEL GOLD MINING COMPANY
(NO LIABILITY), TANGILL.**

A CALL (the 36th) of Twopence per share has been made upon the capital of the above-named company, due and payable to the manager, at the company's office, 13 Phoenix Chambers, Market street, Melbourne, on Wednesday the 10th day of August 1887.
ANTHON VRENDERBERG, Manager. 3718
Melbourne, July 28th, 1887.

**NORTH BIRMINGHAM QUARTZ MINING COMPANY
NO LIABILITY, STEIGLITZ.**

NOTICE.—A Call (the 7th) of 2d. per share has this day been made on the capital of the above-mentioned company, payable to the manager, at the company's office, 41 Queen street, Melbourne, on or before Wednesday the 10th August 1887.
CHAS. J. LEWIS, Manager. 3719
Melbourne, 28th July 1887.

**DOWLING FOREST ESTATE GOLD MINING
COMPANY No. 1 NO LIABILITY.**

A CALL (the 9th) of Sixpence per share (on the increased capital) has been made, due and payable at the company's offices, 54 Queen street, Melbourne, on Wednesday, 10th August 1887.
3737 B. D. SMITH, Manager.

**VICTORIA AND ALBERT GOLD MINING COMPANY
NO LIABILITY.**

NOTICE is hereby given that a Call (the third) of Twopence per share has been made on the uncalled capital of the above-named company, due on Wednesday, August 10th 1887, and payable to the undersigned, at 1 Queen street, Melbourne.
J. H. LANDELLS, Manager.

N.B.—All cheques remitted to Melbourne must have exchange added. 3742

**NEW GOLDEN GATE GOLD MINING COMPANY,
NO LIABILITY, TARADALE.**

DIRECTORS have made a Call (No. 16) of Threepence per share upon the capital of the company, due and payable to the manager, at the office of the company, Piper street, Kyneton, on Wednesday the 10th day of August 1887.
F. T. LAVENDER, Manager. 3753
Kyneton, 27th July 1887.

I THE undersigned, do hereby make application to register the Cleopatras Company as a no-liability company under the provisions of "The Mining Companies Act 1871."

1. The name of the company is to be The Cleopatras Company No Liability.
2. The place of operations is at Mosquito.
3. The registered office of the company will be situated at High street, Maryborough.
4. The value of the company's property, including claim and machinery, is £2,100.
5. The number of shares in the company is twenty-four thousand, of Ten shillings each.
6. The number of shares subscribed for is twenty-four thousand.
7. The name of the manager is Frederick Thomas Outtrim.
8. The names and addresses and occupations of the shareholders, and the number of shares held by each at this date, are as follows:—

Name, Address, Occupations.	No. of Shares.
Benjamin J. Fink, Melbourne, gentleman	2,000
Alfred R. Outtrim, Maryborough, auctioneer	2,000
Alexander Lowenstein, Maryborough, merchant	2,000
Thomas Morgan, Maryborough, gentleman	2,000
Edward Tonkin, Maryborough, miner	2,000
Frederick T. Outtrim, Maryborough, accountant	14,000
Total	24,000

Dated this 23rd day of July 1887.

FREDK. T. OUTTRIM.

Witness to signature—DANIEL A. COURT.

I, FREDERICK THOMAS OUTTRIM, do solemnly and sincerely declare that—

1. I am the manager of the said intended company.
 2. The above statement is, to the best of my belief and knowledge, true in every particular.
- And I make this solemn declaration conscientiously believing the same to be true, and by virtue of the provisions of an Act of Parliament of Victoria rendering persons making a false declaration punishable for wilful and corrupt perjury.

Taken before me, at Maryborough, this 23rd day of July 1887—
A. R. OUTTRIM, J.P. 3593

I THE undersigned, do hereby make application to register the Princess Alexandra Mining Company as a no-liability company under the provisions of "The Mining Companies Act 1871."

1. The name of the company is to be The Princess Alexandra Mining Company No Liability.
2. The place of operations is at Mosquito.
3. The registered office of the company will be situated at High street, Maryborough.
4. The value of the company's property, including claim and machinery, is £1,000.
5. The number of shares in the company is twenty-four thousand, of Ten shillings each.
6. The number of shares subscribed for is twenty-four thousand.
7. The name of the manager is Frederick Thomas Outtrim.
8. The names and addresses and occupations of the shareholders, and the number of shares held by each at this date, are as below:—

Name, Address, Occupations.	No. of Shares.
Benjamin J. Fink, Melbourne, gentleman	2,000
Alfred R. Outtrim, Maryborough, auctioneer	2,000
Thomas Morgan, Maryborough, mining speculator	2,000
Alexander Lowenstein, Maryborough, merchant	2,000
John Williams, Maryborough, mining speculator	2,000
Frederick T. Outtrim, Maryborough, accountant	14,000
Total	24,000

Dated this twenty-fifth day of July 1887.

FREDK. T. OUTTRIM, Manager.

Witness to signature—DANIEL A. COURT.

I, FREDERICK THOMAS OUTTRIM, do solemnly and sincerely declare that—

1. I am the manager of the said intended company.
 2. The above statement is, to the best of my belief and knowledge, true in every particular.
- And I make this solemn declaration conscientiously believing the same to be true, and by virtue of the provisions of an Act of Parliament of Victoria rendering persons making a false declaration punishable for wilful and corrupt perjury.

Taken before me, at Maryborough, this 25th day of July 1887—
A. R. OUTTRIM, J.P. 3594

Sixth Schedule.

I THE undersigned, hereby make application to register the Frenchman's Reef Company as a no-liability company under the provisions of "The Mining Companies Act 1871."

1. The name of the company is to be The Frenchman's Reef Company No Liability.
2. The place of operations is at Frenchman's Reef, Mosquito.
3. The registered office of the company will be situated at High street, Maryborough.
4. The value of the company's property, including claim and machinery, is £1,400.
5. The number of shares in the company is 24,000 of 10s. each.
6. The number of shares subscribed for is 24,000.
7. The name of the manager is Frederick Thomas Outtrim.

8. The names and addresses and occupations of the shareholders, and the number of shares held by each at this date, are as below:—

Name, Address, Occupation.	No. of Shares.
Benjamin J. Fink, Melbourne, gentleman	2,000
Alfred R. Outtrim, Maryborough, auctioneer	2,000
Thomas Morgan, Maryborough, mining speculator	2,000
Alfred Coles, Maryborough, mining speculator	2,000
Alexander Lowenstein, Maryborough, merchant	2,000
Frederick T. Outtrim, Maryborough, accountant	14,000
Total	24,000

Dated this 26th day of July 1887.

FREDK. T. OUTTRIM.

Witness to signature—H. N. PHILLIPS.

I, FREDERICK THOMAS OUTTRIM, do solemnly and sincerely declare that—

1. I am the manager of the said intended company.
 2. The above statement is, to the best of my belief and knowledge, true in every particular.
- And I make this solemn declaration conscientiously believing the same to be true, and by virtue of the provisions of an Act of Parliament of Victoria rendering persons making a false declaration punishable for wilful and corrupt perjury.

Taken before me this 26th day of July 1887—A. R. OUTTRIM, J.P. 3689

I THE undersigned, do hereby make application to register the West Duke Company as a no-liability company under the provisions of "The Mining Companies Act 1871."

1. The name of the company is to be West Duke Company No Liability.
2. The place of operations is at Timor.
3. The registered office of the company will be situated at Sturt street, Ballaarat.
4. The value of the company's property, including claim and machinery, is £10,000.
5. The number of shares in the company is 30,000, of Two pounds each.
6. The number of shares subscribed for is 30,000.
7. The name of the manager is John McWhae.
8. The names and addresses and occupations of the shareholders, and the number of shares held by each at this date, are as below:—

Name, Address, Occupation.	No. of Shares.
B. J. Fink, Melbourne, merchant	500
A. Lowenstein, Maryborough, mining agent	500
W. J. Barton, Melbourne, commission agent	500
E. Morey, Ballaarat, mining investor	500
J. Du Bourg, Timor, ironmonger	500
John McWhae (in trust), Ballaarat, mining agent	27,500
Total	30,000

Dated this 20th day of July 1887.

JOHN McWHAE.

Witness to signature—WILLIAM DANIEL THOMPSON.

I, JOHN McWHAE, do solemnly and sincerely declare that—

1. I am the manager of the said intended company.
 2. The above statement is, to the best of my belief and knowledge, true in every particular.
- And I make this solemn declaration conscientiously believing the same to be true, and by virtue of the provisions of an Act of Parliament of Victoria rendering persons making a false declaration punishable for wilful and corrupt perjury.

Taken before me, at Ballaarat, this 20th day of July 1887—
O. E. EDWARDS, J.P. 3690

I THE undersigned, do hereby make application to register the South Kong Meng No. 1 Company as a no-liability company under the provisions of the Mining Companies Act 1871.

1. The name of the company is to be the "South Kong Meng No. 1 Company No Liability."
2. The place of operations is at Craigie.
3. The registered office of the company will be situated at Lydiard street, Ballarat.
4. The value of the company's property, including claim and machinery, is One thousand pounds.
5. The number of shares in the company is twenty-four thousand, of Ten shillings each.
6. The number of shares subscribed for is twenty-four thousand.
7. The name of the manager is William Morrin Acheson.
8. The names and addresses and occupations of the shareholders, and the number of shares held by each at this date, are as below:—

Name, Address, Occupation.	No. of Shares.
Robert Ditchburn, Ballarat West, mining investor	1,000
Wm. Murrell, Ballarat East, mining investor	1,000
E. O. Witherden, Egerton, mining investor	1,000
Daniel Fern, Ballarat West, hotelkeeper	1,000
Robert Elliott, Ballarat West, mining investor	1,000
W. M. Acheson (in trust), Ballarat, mining agent	10,000
Total	24,000

Dated this twenty-sixth day of July 1887.

W. M. ACHESON, Manager.

Witness to signature—J. DUGGAN.

I, WILLIAM MORRIN ACHESON, do solemnly and sincerely declare that—

1. I am the manager of the said intended company.

2. The above statement is, to the best of my belief and knowledge, true in every particular.

And I make this solemn declaration conscientiously believing the same to be true, and by virtue of the provisions of an Act of Parliament of Victoria rendering persons making a false declaration punishable for wilful and corrupt perjury.

W. M. ACHESON.

Taken before me, at Ballarat, this twenty-sixth day of July 1887—A. M. GREENFIELD, J.P. 3639

I, THE undersigned, do hereby make application to register Shaw's No. 1 North Company as a no-liability company under the provisions of "The Mining Companies Act 1871."

1. The name of the company is to be Shaw's No. 1 North Company No Liability.
2. The place of operations is at Havelock.
3. The registered office of the company will be situated at Commercial Chambers, Ballarat.
4. The value of the company's property, including claim, is Five thousand pounds.
5. The number of shares in the company is twenty thousand, of Ten shillings each.
6. The number of shares subscribed for is twenty thousand.
7. The name of the manager is Robert Andrew Thompson.
8. The names and addresses and occupations of the shareholders, and the number of shares held by each at this date, are as below:—

Name.	Address.	Occupation.	Number of Shares.
A. T. Morrison,	Ballarat,	financier	100
E. O. Witherden,	Ballarat,	mining speculator	100
E. Fisher,	Ballarat,	mining speculator	100
T. C. Thomas,	Ballarat,	mining speculator	100
C. Harling,	Maryborough,	carriage builder	100
R. A. Thompson,	Ballarat,	mining agent, in trust	19,500
			20,000

Dated this twenty-seventh day of July 1887.

R. A. THOMPSON.

Witness to signature—G. W. COPELAND.

I, ROBERT ANDREW THOMPSON, do solemnly and sincerely declare that—

1. I am the manager of the said intended company.
2. The above statement is, to the best of my belief and knowledge, true in every particular.
- And I make this solemn declaration conscientiously believing the same to be true, and by virtue of the provisions of an Act of Parliament of Victoria rendering persons making a false declaration punishable for wilful and corrupt perjury.

R. A. THOMPSON.

Taken before me, at Ballarat, this twenty-seventh day of July 1887—FRED. M. CLAXTON, J.P. 3734

I, THE undersigned, hereby make application to register the North Shaw's Company No Liability as a no-liability company under the provisions of the Mining Companies Act 1871.

1. The name of the company is to be North Shaw's Company No Liability.
2. The place of intended operations is at Havelock, near Maryborough.
3. The registered office of the company will be situated at Camp street, Ballarat.
4. The value of the company's property, including claim and machinery, is £3,000.
5. The number of shares in the company is 24,000, of 5s. each.
6. The number of shares subscribed for is 24,000.
7. The name of the manager is George Ruffle.
8. The names, addresses, and occupations of the shareholders, and the number of shares held by each, is as follows:—

Edwin Offen Witherden,	Egerton,	mining investor	100 shares.
Matthew Buterley,	Ballarat,	gentleman	100 shares.
Henry Wheeler,	Sturt street,	Ballarat, chemist	100 shares.
Robert Ditchburn,	Mining Exchange,	Ballarat, sharebroker	100 shares.
James Hambly,	Mining Exchange,	Ballarat, broker	100 shares.
George Ruffle,	Camp street,	Ballarat, mining company manager (in trust)	23,500 shares.
			Dated this 25th day of July 1887.

GEO. RUFFLE, Manager.

Witness to signature—J. NOBLE WILSON, J.P., S.B.

I, GEORGE RUFFLE, of Camp street, Ballarat, in the colony of Victoria, mining company manager, do solemnly and sincerely declare that—

1. I am manager of the said intended company.
2. The foregoing statement is, to the best of my belief and knowledge, true in every particular.
- And I make this solemn declaration conscientiously believing the same to be true, and by virtue of the provisions of an Act of the Parliament of Victoria rendering persons making a false declaration punishable for wilful and corrupt perjury.

GEO. RUFFLE.

Taken before me, at Ballarat, in the said colony, this 25th day of July 1887—J. NOBLE WILSON, J.P., S.B. 3735

Sixth Schedule.

I, THE undersigned, hereby make application to register "New Lock's Tribute Company" as a no-liability company under the provisions of "The Mining Companies Act 1871."

1. The name of the company is to be New Lock's Tribute Company, No Liability.
2. The place of operations is at Sandy Creek, Maldon.
3. The registered office of the company will be situate at High street, Maldon.
4. The value of the company's property, including lease ground and machinery, is £2,000.

5. The number of shares in the company is eighteen thousand (18,000), of Five shillings (5s.) each.

6. The number of shares subscribed for is eighteen thousand (18,000).

7. The name of the manager is Thomas Brown Webster.

8. The names and addresses and occupations of the shareholders, and the number of shares held by each at this date, are as below:—

Names.	Addresses.	Occupations.	No. of Shares.
Hugh Pottitt,	Maldon,	hotelkeeper	600
Thomas Brown Webster,	Maldon,	broker	300
James Nowman,	Castlemaine,	brewer	600
Robert Page,	Maldon,	hotelkeeper	150
George Augustus Woodward,	Maldon,	farmer	150
Francis William Prideaux,	Maldon,	journalist	150
John William Massey,	Maldon,	hotelkeeper	150
William Broughall,	Maldon,	legal manager	150
James Rickard,	Maldon,	quartz crusher	600
Robert Dent Oswald,	Maldon,	mining investor	300
John Wesley Rowse,	Maldon,	contractor	300
Daniel Charles Collard,	Baringbup,	farmer	300
William Turk,	Maldon,	brewer	300
George Beckingsale,	Castlemaine,	merchant	300
William Blair Gray,	Maldon,	railway contractor	450
John Lawn Williams,	Maldon,	compositor	300
William Birmingham,	Maldon,	miner	900
John Boreham,	Maldon,	miner	900
Henry Brown,	Maldon,	hotelkeeper	300
William Short,	Maldon,	tailor	300
John Albert Wilson,	Gowar,	stonemason	300
Samuel John Blake,	Maldon,	ironmonger	150
Thomas James King,	Maldon,	grocer	150
William Edwin Hill,	Maldon,	enginedriver	900
Josiah Austin,	Maldon,	miner	900
Edwin John Hale,	Nuggetty,	farmer	150
George St. Leger,	Maldon,	hotelkeeper	150
Samuel Kellaway,	Maldon,	mining manager	300
John Bowen,	Maldon,	enginedriver	300
Charles Voisey,	Maldon,	jeweller	300
John Turk,	Maldon,	hotelkeeper	300
Edwin Coleman,	Maldon,	miner	300
Peter Roberts,	Sandy Creek,	mining manager	600
Edward Birmingham,	Maldon,	miner	900
Thomas Smith,	Maldon,	miner	900
Claude Charles Webster,	Maldon,	miner	300
Edward Cunliffe,	Maldon,	miner	300
Neale Macdonald,	Maldon,	draper	300
Thomas Calder,	Maldon,	merchant	300
Philip Batty and Henry Harriman,	Maldon,	coach-builders	300
Hannah Morris,	Maldon,	laundress	300
Henry Rash,	Maldon,	hotelkeeper	300
Frederick William Bristow,	Maldon,	banker	300
Henry Bowman,	Maldon,	builder	300
Edwin Fox Pelvee,	Maldon,	banker	300
William Rivers Ware,	Maldon,	hotelkeeper	300
John Robley,	Sandhurst,	traveller	300
Arthur John Farr,	Maldon,	surgeon	300
			18,000

THOMAS BROWN WEBSTER, Manager.

Dated this 25th day of July 1887.

Witness to signature—WILLIAM BROUGHALL.

I, THOMAS BROWN WEBSTER, do solemnly and sincerely declare—

1. I am the manager of the said intended company.
2. The above statement is, to the best of my belief and knowledge, true in every particular.
- And I make this solemn declaration conscientiously believing the same to be true, and by virtue of the provisions of an Act of Parliament of Victoria rendering persons making false declarations punishable for wilful and corrupt perjury.

THOMAS BROWN WEBSTER.

Taken before me, at Maldon, this 25th day of July 1887—THOMAS HANNA, J.P. 3608

THE A1 GOLD MINING COMPANY, CASTLE REEF, RASPBERRY CREEK, REGISTERED.

BALANCE-SHEET, 30th June 1887.

Dr.		Cr.	
Capital, 5,000 shares	£10,000 0 0	Mine and plant, 31st December 1886	£46,912 10 4
Less uncalled	2,500 0 0	Additions to plant	611 5 11
Sundry creditors	£1,228 15 11	Horse	£25 0 0
	£48,728 15 11	House	30 0 0
		Profit and loss, balance	1,149 19 8
			£48,728 15 11

Audited and found correct,

ARTHUR W. CLEVELAND, Auditor.

J. K. BICKERTON, Manager.

23rd July 1887.

3741

LONG TUNNEL GOLD MINING COMPY.
REGISTERED, WALHALLA.

ASSETS and Liabilities as on 30 June 1887.

ASSETS.			
Stationery	...	£29	8 0
Charcoal	...	5	7 0
Firewood	...	369	7 1
Stores	...	3,607	16 10
Contractors' percentages	...	624	1 7
Reserve fund	...	6,842	18 3
Office furniture	...	138	8 0
Misc timber	...	42	17 9
Sawn timber	...	53	1 2
Mine and crushing machinery	...	30,000	0 0
Firewood tramways and plant	...	8,000	0 0
Suspense account	...	20	0 0
Freehold property	...	4,706	12 11
Prospecting account	...	500	0 0
Leasehold property	...	4,400	0 0
Value of amalgam in bank	...	1,647	5 0
		£60,987	3 7

LIABILITIES.			
Sundry contractors	...	£624	1 7
Horwood Bros., Castlemaine	...	8	5 9
Bank of Victoria	...	1,138	0 11
		£1,770	8 3

R. THOMSON, Manager. 3582

Walhalla, 25 July 1887.

SAILOR BILL'S CREEK GOLD M. CY. REGISTERED.

ASSETS.			
Mine account—(total expenditure)	...	£91,052	12 1
Uncalled capital	...	4,125	0 0
Balance in bank	...	139	15 6
		£95,317	7 7

LIABILITIES.			
Outstanding cheques	...	£34	7 6
Sundry accounts	...	120	9 0
		£154	16 6

H. A. BERGEN, Manager. 3592

Janieson, July 6th 1887.

QUEEN'S BIRTHDAY QUARTZ CRUSHING AND GOLD MINING COMPANY REGISTERED, DUNOLLY.

STATEMENT of Assets and Liabilities, June 30th 1887.

ASSETS.		£	s.	d.
Capital	...	7,358	0	0
Estimated value of machinery and plant	...	10,000	0	0
Stock, stores, and sundries	...	250	0	0
Sales account	...	201	12	6
Cash at credit	...	664	2	0
		£18,473	14	6

LIABILITIES.		£	s.	d.
Trade accounts	...	159	10	6
Balance assets over liabilities	...	18,314	4	0
		£18,473	14	6

W. T. HANSFORD, Manager. 3613

REFORM GOLD MINING COMPANY REGISTERED HADDON.

STATEMENT of Assets and Liabilities as at July 9, 1887.

ASSETS.		£	s.	d.
Uncalled capital	...	£3,000	0	0
Unpaid capital	...	3	7	0
Unallotted and forfeited shares	...	77	9	0
Plant and machinery	...	5,000	0	0
Firewood and stores	...	39	3	0
Cash balance at bank	...	314	9	2
		£9,034	8	2

LIABILITIES.		£	s.	d.
Tribute a/c's and wages	...	£297	9	5
Material for third machine	...	53	10	7
Contract for erecting puddling machine	...	110	0	0
Tribute securities	...	80	0	0
Frank Lead Coy.	...	148	0	0
Mortgage	...	2,500	0	0
		£3,189	0	0

B. M. KIRK, Manager. 3640

YEA GOLD MINING COMPANY, NO LIABILITY, YEA.

NOTICE.—Shares in default the 19th call of 3d. per share, due on the 13th, become absolutely forfeited on 27th inst., and will be sold by public auction, at 59 Collins st. west, on Saturday, 6 August '87, unless previously redeemed.
3572 E. W. SPAIN, Manager.

EAST KONG MENG COMPANY, NO LIABILITY, MAJORCA.

NOTICE.—Shares in default the 7th call of 6d. per share, due on the 13th, become absolutely forfeited on 27th inst., and will be sold by public auction, at 59 Collins st. west, on Monday, 8 August '87, unless previously redeemed.
3573 E. W. SPAIN, Manager.

CENTRAL QUEEN QUARTZ MINING COMPANY, NO LIABILITY, CHARTERS TOWERS.

NOTICE.—Shares in default the 4th call of 2d. per share, due on the 13th, become absolutely forfeited on the 27th inst., and will be sold by public auction, at 59 Collins st. west, on Monday, 8 August '87, unless previously redeemed.
3574 E. W. SPAIN, Manager.

GREAT WESTERN LONG TUNNEL QUARTZ MINING COMPANY, NO LIABILITY, WALHALLA.

NOTICE.—Shares in default the 12th call of 2d. per share, due on the 13th, become absolutely forfeited on 27th inst., and will be sold by public auction, at 59 Collins st. west on Saturday, 6 August '87, unless previously redeemed.
3575 E. W. SPAIN, Manager.

LANGRIDGE GREAT EXTENDED GOLD MINING COMPANY (NO LIABILITY), REEDY CREEK.

ALL shares, from 1 to 24,000, on which the 32nd and 33rd calls of 3d. each per share still remain unpaid are forfeited, and will be sold by public auction, at the company's office, Sydney street, Kilmore, on Saturday, 6th August 1887, at 12 o'clock noon, unless the call or calls thereon are previously paid to me.
P. HUNT, Manager. 3591

Company's office, Kilmore, 25/7/87.

CLUNES QUARTZ MINING COMPANY REGISTERED, CLUNES.

ALL shares forfeited for non-payment of 18th call of One shilling per share will be sold by auction by James Edwards, at Club Hotel, Clunes, Saturday, 6th day of August 1887, at half-past four o'clock p.m. unless previously paid.
3595 P. J. MATTHEWS, Manager.

CENTRAL WATTLE GULLY MINING COMPANY, NO LIABILITY, CHEWTON.

ALL shares in the above-named company forfeited for non-payment of the 19th call of Twopenny per share, due July 13th 1887, will be sold by public auction at the office of the company, Lyttleton street, Castlemaine, on Saturday, August 6th 1887, at half-past four o'clock p.m.
3596 GEO. THOMAS, Manager.

BARFOLD RANGES GOLD MINING COMPANY, NO LIABILITY, METCALF.

ALL shares in the above-named company forfeited for non-payment of the 25th call of One penny per share, due July 13th 1887, will be sold by public auction at the office of the company, Lyttleton street, Castlemaine, on Saturday, August 6th 1887, at half-past four o'clock p.m.
3597 GEO. THOMAS, Manager.

NEW ERA MINING COMPANY, LIMITED.

ALL shares in the above-named company on which the nineteenth call of Threepence per share, due 13th July 1887, remains unpaid, are forfeited, and will be sold by public auction at the office of Mr. George Thomas, Lyttleton street, Castlemaine, on Saturday, 6th August 1887, at five o'clock p.m., unless previously redeemed.
3598 C. TOLSTRUP, Manager.

NORTH MAGDALA QUARTZ MINING COMPY, NO LIABILITY, STAWELL.

NOTICE.—The undermentioned shares of above company, forfeited for non-payment of the fourth (4) call, will be sold by public auction, at Mitchell's auction rooms, Main street, at 4 o'clock p.m. on Saturday, the 6th of August 1887.

Nos. 1 to 20,000, exclusive of the shares on which the call has been paid.
3600 WILLIAM CAHILL, Manager.

DAVIES AND CHARLESON AMALGAMATED GOLD MINING COMPANY, NO LIABILITY.

NOTICE.—All shares upon which a call remains unpaid will be positively sold by auction on Saturday, August 6th, at 4 o'clock, at Leake's Hotel, Creswick.
3601 J. J. SMITH, Manager.

WEST LOUGHLIN GOLD MINING COMPANY NO LIABILITY, SEVEN HILLS, KINGSTON.

ALL shares forfeited for the non-payment of the 17th call of 1s. per 12,000th share will be sold by public auction, at the Unicorn Hotel, Ballarat, on Tuesday, 9th August 1887, at 12 o'clock noon, unless calls and expenses be previously paid.—Nos. 1 to 12,000, except those already paid on.
3602 W. P. JONES, Manager.

BERRY CONSOLS GOLD MINING COMPANY NO LIABILITY, SEVEN HILLS, KINGSTON.

ALL shares forfeited for the non-payment of the 70th call of 1s. per 20,000th share will be sold by public auction, at Leake's Hotel, Creswick, on Saturday, 6th August 1887, at 5 o'clock p.m., unless calls and expenses be previously paid.—Nos. 1 to 20,000, except those already paid on.
3603 W. P. JONES, Manager.

EARL OF BEACONSFIELD GOLD MINING COMPANY
NO LIABILITY, SPRING HILL, KINGSTON.

ALL shares forfeited for the non-payment of the 49th call of 1s. per 12,000th share will be sold by public auction, at Leake's Hotel, Creswick, on Saturday, 6th August 1887, at 5 o'clock p.m., unless calls and expenses be previously paid.—Nos. 1 to 12,000, except those already paid on.
3604 W. P. JONES, Manager.

JOHN McINTYRE QUARTZ MINING COMPANY
NO LIABILITY.

NOTICE.—All shares in the above company in arrear of the 45th call, will be sold by public auction at the office of the company, High street, Maldon, on the 6th day of August 1887, at 2 o'clock p.m.
3611 T. B. WEBSTER, Manager.

CHAPPEL HILL GOLD MINING COMPANY
NO LIABILITY, FRYER'S CREEK.

ALL shares, numbered from 1 to 12,000, upon which the 5th call of 3d. per share remains unpaid, will be sold by public auction, by Walstab and Son, 41 Queen street Melbourne, on Saturday, 6th August 1887, at 11 30 a.m.
3612 ALEXR. MILLS, Manager.

Saturday, August 6th 1887.

ISABELLA G. M. COMPANY, NO LIABILITY.

ALL shares in the above Company forfeited for non-payment of 5th call of One penny per share, will be sold by public auction, by Messrs. Holmes, White and Co., at the Victoria Hotel, Sandhurst, on Saturday, Aug. 6th 1887, at 4 p.m., unless previously paid.
3615 S. H. MCGOWAN, Manager.

UNITED WHIP AND JERSEY MINING COMPANY,
NO LIABILITY.

J. H. TRAGUE & CO. will sell by auction, at the Beehive Exchange, Sandhurst, at 4 p.m. on Saturday, 6th August 1887, all shares, from 1 to 32,000 inclusive, in the above-named company on which the 33rd call of Threepence per share and expenses are then unpaid.
3618 CHRISTOPHER MOORE, Manager.

VICTORY AND PANDORA AMALGAMATED COMPANY (NO LIABILITY).

NOTICE.—All shares, from 1 to 36,940, on which the 28th or 29th calls of Sixpence per share remains unpaid will be sold by public auction at the Victoria Hotel, Sandhurst, on Saturday, August 6 1887, at four p.m., unless the calls, with expenses, be previously paid to me.
3620 HENRY VON DER HEYDE, Manager.

NORTH ROSE OF DENMARK GOLD MINING COMPANY, NO LIABILITY.

FORFEITED shares, for non-payment of 39th call, will be sold by auction at Sandhurst on the 6th August 1887.
3624 FREDERICK PRINGLE, Manager.

FRANCIS ORMOND GOLD MINING COMPANY
NO LIABILITY.

NOTICE.—All shares, from 1 to 30,000 inclusive, on which the 19th call of Threepence per share remains unpaid will be sold by public auction at the Beehive Exchange, Sandhurst, on Saturday, 6th August 1887, at 4 p.m., unless calls and expenses are previously paid to me.
3627 CHRISTOPHER MOORE, Manager.

COLLMAN AND TACHP'S FREEHOLD MINING COMPANY REGISTERED.

ALL shares on which the 14th call of Sixpence per share remains unpaid are forfeited, and will be sold by auction at the Beehive, Sandhurst, on Saturday the 6th August 1887, at 4 p.m.
3631 JOHN HASKER, Manager.

CENTRAL PLATEAU COMPANY NO LIABILITY,
SEBASTOPOL.

NOTICE.—The undermentioned shares, forfeited for non-payment of the 5th call of Threepence per share, will be sold by public auction on Monday, 8th August 1887, at Twelve o'clock noon, at the Mining Exchange, Ballarat:—
Nos. 1 to 25,000, exclusive of those on which the said call has been paid.
W. M. ACHESON, Manager.
Furnival's Chambers, Lydiard street, Ballarat, 27th July, 1887. 3635

SIR HENRY LOCH QUARTZ MINING COMPANY
NO LIABILITY, REDAN, BALLARAT.

NOTICE.—The undermentioned shares, forfeited for non-payment of the 33rd call of Threepence per share, will be sold by public auction on Saturday, 6th August 1887, at Twelve o'clock noon, at the Mining Exchange, Ballarat:—
Nos. 1 to 24,000, exclusive of those on which the said call has been paid.
W. M. ACHESON, Manager.
Furnival's Chambers, Lydiard street, Ballarat, 27th July, 1887. 3636

SMEATON RESERVE UNITED COMPANY
NO LIABILITY, SMEATON.

NOTICE.—The undermentioned shares, forfeited for non-payment of the 50th call of Sixpence per share, will be sold by public auction on Monday, 8th August 1887, at Twelve o'clock noon, at the Mining Exchange, Ballarat.
Nos. 1 to 24,000, exclusive of those on which the said call has been paid.
W. M. ACHESON, Manager.
Furnival's Chambers, Lydiard street, Ballarat, 27th July, 1887. 3637

CHALK'S NUMBER ONE COMPANY
NO LIABILITY.

NOTICE.—All shares forfeited for non-payment of 4th call of One Shilling per share, due 13th July, will be sold by public auction at the Unicorn Hotel, Start street, Ballarat, at 12 o'clock noon, on Tuesday, 9th August 1887:—
Progressive number of shares 1 to 30,000 inclusive, except those shares on which the call is previously paid.
A. J. E. MOREY, Manager.
11 Lynn's Chambers, Ballarat. 3641

CHALK'S FREEHOLD GOLD MINING COMPANY
NO LIABILITY.

NOTICE.—All shares forfeited for non-payment of 19th call of One Shilling per share, due 13th July, will be sold by public auction at the Unicorn Hotel, Start street, Ballarat, at 12 o'clock noon, on Tuesday, 9th August 1887:—
Progressive number of shares 1 to 20,000 inclusive, except those shares on which the call is previously paid.
A. J. E. MOREY, Manager.
11 Lynn's Chambers, Ballarat. 3642

NORTHERN STAR COMPANY "NO LIABILITY,"
BALLARAT.

NOTICE.—All shares, (Nos. 1 to 24,000) in above company upon which the 4th call of Sixpence per share shall then remain unpaid, will be sold by auction at 12 o'clock noon, on Saturday, 6th August 1887, at the Corner, Ballarat.
CHAS. BARKER, Manager. 3643
5 Lydiard street, Ballarat.

BERRY NUMBER ONE GOLD MINING COMPANY
"NO LIABILITY."

NOTICE.—All shares (Nos. 1 to 20,000) in above Company upon which the 66th call of One Shilling per share shall then remain unpaid, will be sold by auction at 12 o'clock noon, on Monday 8th August 1887, at the Corner, Ballarat.
CHAS. BARKER, Manager. 3644
5 Lydiard street, Ballarat.

PRINCE REGENT QUARTZ MINING COMPANY
"NO LIABILITY," BALLARAT.

NOTICE.—All shares (Nos. 1 to 20,000) in above company upon which the 27th call of Twopence per share shall then remain unpaid will be sold by auction, at 12 o'clock noon, on Tuesday, 9th August 1887, at the Corner, Ballarat.
CHAS. BARKER, Manager. 3645
5 Lydiard street, Ballarat.

THE NEW KOHINOOR GOLD MINING COMPANY
NO LIABILITY, BALLARAT.

NOTICE.—All shares forfeited for non-payment of the 61st call of 6d. per share will be sold by public auction, at the Corner, Ballarat, on Saturday, 6th August 1887, at 12 o'clock noon:—
Progressive numbers from 1 to 24,000, with the exception of those already paid on.
J. H. DILL, Manager. 3646
Eldon Chambers, Ballarat.

DON QUARTZ MINING COMPANY "NO LIABILITY,"
BALLARAT.

NOTICE.—All shares (Nos. 1 to 22,000) in above company upon which the 2nd call of Sixpence per share shall then remain unpaid, will be sold by auction, at 12 o'clock noon, on Monday, 8th August 1887, at the Corner, Ballarat.
CHAS. BARKER, Manager. 3648
5 Lydiard street, Ballarat.

ORIENT COMPANY NO LIABILITY, BALLARAT.

ALL shares forfeited for non-payment of the first call of One penny per share will be sold by auction, at the Corner, Ballarat, on Monday, 8th August, at 12 o'clock noon.
3649 JOHN SCHAFFER, Manager.

BUTE AND DOWNES AMALGAMATED GOLD
MINING COY. NO LIABILITY, CLUNES.

ALL shares in arrear with 48th call of 3d. per share will be sold by public auction, at the Mining Exchange, Ballarat, on Saturday, 6th August 1887, at 12 noon, unless call is previously paid.
3651 E. JESSUP, Manager.

NEW ZEALAND STEAM SLICING AND GOLD
MINING COMPANY NO LIABILITY, GREYMOUTH,
NEW ZEALAND.

NOTICE is hereby given that all shares in the above-named company on which the 9th call of 2s. per share, due on the 9th March 1887, remains unpaid, will be sold by public auction, by Messrs. Gemmell, Tuckett, & Co., at their rooms, Collins street west, Melbourne, on Saturday, the 6th August 1887, at 11 o'clock a.m.
By order of the board.
EDWIN J. HARTLEY, Manager.

Office: No. 6 Market Buildings, Collins street west, Melbourne; 26th July 1887. 3659

VICTORIA AND ALBERT GOLD MINING COMPY.
NO LIABILITY, WIRROO.

ALL shares in the above-named company on which the second call of Threepence per share remains unpaid, will be sold at public auction by Messrs. Gemmell, Tuckett, and Co., Collins st. w., Melbourne, at noon, on Saturday August 6th 1887.
JOHN H. LANDELLS, Manager. 3662
1 Queen st., Melbourne.

NARRACAN VALLEY COAL MINING CO.
NO LIABILITY.

ALL shares upon which the 15th call of One penny per share remains unpaid, will be sold at William Taylor's rooms, 37 William street, Melbourne, on Saturday 6th of August 1887, at 12 o'clock noon, unless previously redeemed.
3665 L. HENDERSON, Manager.

PIONEER HYDRAULIC G. M. CO. NO LIABILITY.

ALL Shares upon which the 6th call of One penny per share on the increased capital remains unpaid will be sold by William Taylor, at his rooms, 37 William street, Melbourne, on Saturday, 6th August 1887, at 12 15 p.m. unless previously redeemed.
3666 L. HENDERSON, Manager.

BURKE AND WILLS QUARTZ MINING COMPANY,
NO LIABILITY. BLACK RIVER.

ALL Shares on which the 4th call of 1d. per share remains unpaid will be sold at auction, by J. H. Knipe, Collins street west, on the 9th August 1887, at 11 o'clock forenoon, unless previously paid with expenses thereon.
Melbourne, 18 Collins st. east, July 28th 1887.
3673 WM. GUTMANN, Manager.

NEW LONGFELLOW'S QUARTZ MINING COMPANY
NO LIABILITY. WALHALLA.

ALL shares on which the 15th call of 2d. per share remains unpaid will be sold at auction, by J. H. Knipe, Collins street west, on Saturday, the 6th August 1887, at 11 o'clock forenoon, unless previously paid with expenses thereon.
Melbourne, 18 Collins st. east, July 28th 1887.
3674 WM. GUTMANN, Manager.

ADAM'S FREEHOLD GOLD MINING COMPANY,
NO LIABILITY. STONEY CREEK.

ALL shares on which the 28th call of Threepence per share remains unpaid, will be sold at auction, by J. H. Knipe, Collins street west, on the 9th August 1887, at 11 o'clock forenoon, unless previously paid, with expenses thereon.
Melbourne, 18 Collins st. east, July 28th 1887.
3675 WM. GUTMANN, Manager.

BOOLARA COAL MINING COMPANY NO LIABILITY.

SHARES forfeited for non-payment of calls will be sold by auction, by Mr. D. Edelsten, at his rooms, Metropolitan Chambers, 30 Collins street east, on August 6th, 1887, at 12 30 o'clock.
3677 J. NIGHTINGALE, Manager.

THE MURDOCK REEF GOLD MINING COMPANY
NO LIABILITY.

SHARES forfeited for non-payment of the July call of Sixpence per share will be sold by auction, by Mr. D. Edelsten, at his rooms, Metropolitan Chambers, 30 Collins street east, on August 6th, 1887, at 12 o'clock (noon).
3678 J. NIGHTINGALE, Manager *pro tem.*

FOREST CREEK WATTLE GULLY COMPANY
NO LIABILITY.

ALL shares in the above-named company, numbering consecutively from 1 to 24,000, upon which the 34th call of Threepence per share—due 13th July—remains unpaid, will be sold at public auction, by Mr. Adams, at the Cumberland Hotel, Castlemaine, on Saturday, 6th August 1887, at 4 o'clock p.m.
3679 H. W. GREEN, Manager.

UNITED AJAX GOLD MINING COMPANY
NO LIABILITY.

ALL shares in the above-named company, numbering consecutively from 1 to 30,000, upon which the 46th call of Threepence per share—due 13th July—remains unpaid, will be sold at public auction by Mr. Thomas, at the Corner Hotel, Castlemaine, on Saturday, 6th August 1887, at 4 o'clock p.m.
3680 H. W. GREEN, Manager.

TOWN REEF COMPANY NO LIABILITY.

ALL shares in the above-named company, numbering consecutively from 1 to 24,000, upon which the 33rd call of Threepence per share, due 8th June, remains unpaid, will be sold at public auction, by Mr. Thomas, at the Corner Hotel, Castlemaine, on Saturday, 6th August 1887, at 4 o'clock p.m.
3681 H. W. GREEN, Manager.

PRINCE OF WALES GOLD MINING CO.
NO LIABILITY. SOUTH TARADALE.

ALL shares, from 1 to 24,000, on which the 19th call of Threepence per share remains unpaid are forfeited, and will be sold by public auction, at the Exchange, Kyneton, on Saturday the 16th day of August 1887, at 12 o'clock noon, unless previously redeemed.
3682 J. R. TREGLOWN, Manager.

NO. 1 O'CONNOR'S Q. M. CO. NO LIABILITY.

NOTICE.—All shares, from 1 to 24,000, on which the first (1st) call of One half-penny per share remains unpaid are forfeited, and will be sold by public auction, at the Junction Hotel, Malmbsury, on Friday, 5th August 1887, at 3 30 o'clock p.m., unless previously redeemed.

J. R. TREGLOWN, Manager.
Urquhart street, Malmbsury. 3683

THE NO. 1 SOUTH QUEEN'S BIRTHDAY QUARTZ
MINING COMPANY NO LIABILITY.

ALL shares on which the 33rd call of Twopence per share remains unpaid will be sold by public auction, at the Mining Exchange, Kyneton, on Saturday, the 6th day of August 1887, at 12 o'clock noon.
3684 F. E. ADAMSON, Manager.

THE NORTH O'CONNOR'S GOLD MINING COMPANY,
NO LIABILITY.

ALL shares on which the 3rd call of Twopence per share remains unpaid will be sold by public auction, at the Mining Exchange, Kyneton, on Saturday the 6th day of August 1887, at 12 o'clock noon.
3685 F. E. ADAMSON, Manager.

THE EXTENDED QUEEN'S BIRTHDAY QUARTZ
MINING COMPANY, NO LIABILITY.

ALL shares on which the first call of One half-penny per share remains unpaid will be sold by public auction, at the Mining Exchange, Kyneton, on Saturday the 6th day of August 1887, at 12 o'clock noon.
3686 F. E. ADAMSON, Manager.

NEW BURRANGONG GOLD MINING COY. (N.L.),
YOUNG, NEW SOUTH WALES.

NOTICE.—All forfeited shares upon which calls are unpaid up to the 20th call inclusive will be sold by public auction, on Saturday, the sixth day of August 1887, by Messrs. John Vale & Son, Planet Chambers, Collins-street E., at 10.30 a.m.
3692 ALFRED MEADWAY, Legal Manager.

LADY LOCH GOLD MINING COMPANY
NO LIABILITY. UPPER DARGO.

NOTICE.—All shares forfeited for non-payment of the 1st call of Sixpence per share will be sold by public auction, at the Mining Exchange, Ballarat, on Monday the 8th day of August 1887, at twelve o'clock noon, unless call be previously paid.

JOHN LETCHER, Manager.
Ballarat, 27th July 1887. 3693

THE TRAFALGAR QUARTZ MINING COMPANY
NO LIABILITY. DAYLESFORD.

ALL shares on which the eighth (8th) call of Twopence (2d.) remains unpaid are forfeited, and will be sold by public auction, at the Commercial Hotel, Daylesford, on Monday, August 1, 1887, at 2 o'clock p.m.
3694 A. L. A. BASTIN, Manager.

SHAKESPEARE GOLD MINING COMPANY
NO LIABILITY. MOUNT FRANKLIN.

ALL shares, numbered from 1 to 24,000, upon which the 12th call of Twopence per share remains unpaid will be sold by public auction, by Mr. T. Reynolds, at Gilbert's Hotel, Daylesford, on Monday, 8th August 1887, at 2 o'clock p.m.
3695 T. PRICE, Manager.

MIDAS EXTENDED GOLD MINING COMPANY,
NO LIABILITY.

ALL shares forfeited for the non-payment of the sixth call of Threepence per share will be sold by auction, at the registered office of the company, No. 82 Collins street west, Melbourne, on Tuesday the 9th August 1887, at Noon, unless previously paid.
3699 JAMES BURNETT, Legal Manager.

MIDAS CONSOLS GOLD MINING COMPANY,
NO LIABILITY.

ALL shares forfeited for the non-payment of the ninth call of Threepence per share will be sold by auction, at the registered office of the company, No. 82 Collins street west, Melbourne, on Tuesday the 9th August 1887, at Noon, unless previously paid.
3698 JAMES BURNETT, Legal Manager.

MADAME BENT GOLD MINING COMPANY,
NO LIABILITY.

ALL shares forfeited for the non-payment of the fourth call of Sixpence per share will be sold by auction, at the registered office of the company, No. 82 Collins st. west, Melbourne, on Friday the 12th August 1887, at Noon, unless previously paid.
3700 JAMES BURNETT, Legal Manager.

OLD INGLEWOOD DEEP LEAD GOLD MINING
COMPANY, NO LIABILITY, INGLEWOOD.

NOTICE.—All shares upon which the 8th call of Threepence per share remains unpaid are forfeited, and will be sold by auction, on Saturday, 6th August 1887, at 2 p.m., at the company's office, Brooke street, Inglewood, unless the call and expenses are previously paid.
3702 JAS. ASTLEY, Manager.

NEW ROCK OF CASHEL QUARTZ MINING COMPANY,
NO LIABILITY, INGLEWOOD.

NOTICE.—All shares upon which the 1st call of One penny per share remains unpaid are forfeited, and will be sold by auction, on Saturday, 6th August 1887, at 2 o'clock p.m., at Mr. S. Deeble's auction mart, Brooke street, Inglewood, unless call and expenses are previously paid.

SAMUEL DEEBLE, Manager.
3703

**SOUTH UNITY QUARTZ MINING COMPANY,
NO LIABILITY, INGLEWOOD.**

NOTICE.—All shares upon which the 1st call of One penny per share remains unpaid are forfeited, and will be sold by auction, on Saturday, 6th August 1887, at 2 o'clock p.m., at Mr. S. Deeble's auction mart, Brooke street, Inglewood, unless call and expenses are previously paid.
3704 SAMUEL DEEBLE, Manager.

**UNITY QUARTZ MINING COMPANY NO LIABILITY,
INGLEWOOD.**

NOTICE.—All shares upon which the 45th Call of Sixpence per share remains unpaid are forfeited, and will be sold by auction on Saturday, 6th August 1887, at 2 o'clock p.m., at Mr. S. Deeble's Auction Mart, Brooke street, Inglewood, unless call and expenses are previously paid.
3706 SAMUEL DEEBLE, Manager.

**UNITED BUCHANAN'S AND AMERICAN QUARTZ
MINING COMPANY NO LIABILITY, INGLEWOOD.**

ALL Shares in arrear of the 31st Call of Twopence per share are now forfeited, and will be sold by auction by Mr. S. Deeble, at his rooms, Brooke street, Inglewood, on Saturday, 6th August 1887, at 2 o'clock p.m., unless said call is previously paid. Nos. 1 to 24,000 inclusive, except those already paid upon.
By order of the directors,
3708 R. H. ARTHUR, Manager.

**NORTH UNITY QUARTZ MINING COMPANY
NO LIABILITY, INGLEWOOD.**

NOTICE.—All shares upon which the 6th Call of One Penny-halfpenny per share remains unpaid are forfeited, and will be sold by auction on Saturday, 6th August 1887, at 2 o'clock p.m., at Mr. S. Deeble's Auction Mart, Brooke street, Inglewood, unless call and expenses are previously paid.
3710 SAMUEL DEEBLE, Manager.

**EGERTON QUARTZ MINING COMPANY
NO LIABILITY, BLACKWOOD.**

ALL Shares on which the 43rd Call has not been paid will be sold by auction at the office, 59 Queen street, on Saturday, August 6th, at twelve o'clock noon.
3712 D. MACPHERSON, Manager.

**NEW TUBAL CAIN MINING COMPANY NO
LIABILITY.**

NOTICE.—All forfeited shares in the above-named company, Nos. 1 to 24,000 inclusive, upon which calls remain unpaid, will be sold by auction in Melbourne, at 7 Collins street west, on Saturday, August 6th, 1887, at 12 o'clock noon.
3718 GEORGE BROWN, Manager.

**CITY OF MELBOURNE QUARTZ AND ALUVIAL
GOLD MINING COMPANY NO LIABILITY,
HODDLE'S CREEK.**

NOTICE.—All forfeited shares in the above-named company, Nos. 1 to 24,000 inclusive, upon which calls remain unpaid, will be sold by auction in Melbourne, at 7 Collins street west, on Saturday, August 6th, 1887, at 12 o'clock noon.
3714 GEORGE BROWN, Manager.

**FLORENCE QUARTZ MINING COMPANY NO
LIABILITY, DAYLESFORD.**

NOTICE is hereby given that at an Extraordinary General Meeting of shareholders in the above-named company, held on the 26th day of July 1887, and duly confirmed at same meeting, it was resolved—"That the Capital of the Company be increased from Six thousand pounds (£6,000) to Twelve thousand pounds (£12,000), by increasing the Capital by Five shillings (5s.) per share on Twenty-four thousand shares (24,000)."
3715 M. D. WOODBURN, Manager.

**SHAW'S EXTENDED COMPANY NO LIABILITY,
HAYLOCK.**

NOTICE is hereby given that all shares in the above company on which the 4th (fourth) call of 3d. (threepence) per share, due on 13th July 1887, remains unpaid, will be sold by public auction, at the Unicorn Hotel, Sturt street, Ballarat, on Saturday, 6th August 1887, at 12 o'clock noon.
EDWD. WM. STEPHENS, Manager.
7 Camp street, Ballarat, 27th July 1887. 3720

ALBION COMPANY, NO LIABILITY, STEIGLITZ.

NOTICE.—Shares forfeited for non-payment of 54th call of 3d. per share will be sold by public auction at the Corner, Ballarat, on Tuesday, August 9th 1887, at 12 o'clock noon. Progressive numbers from 1 to 20,000, with the exception of shares already paid on.
3721 T. H. THOMPSON, Manager.

**KING MIDAS COMPANY, NO LIABILITY,
SULKY GULLY.**

NOTICE.—Shares forfeited for non-payment of 6th call of 3d. per share will be sold by public auction at the Corner, Ballarat, on Tuesday, August 9th 1887, at 12 o'clock noon. Progressive numbers from 1 to 24,000, with the exception of shares already paid on.
3722 R. A. THOMPSON, Manager.

**MAXWELL'S COMPANY, NO LIABILITY,
INGLEWOOD.**

NOTICE.—Shares forfeited for non-payment of 41st call of 4d. per share will be sold by public auction at the Corner, Ballarat, on Tuesday, August 9th 1887, at 12 o'clock noon. Progressive numbers from 1 to 20,000, with the exception of shares already paid on.
3723 T. H. THOMPSON, Manager.

No. 71.—JULY 29, 1887.—6.

**NORTH MONTE CRISTO COMPANY,
NO LIABILITY, NERRINA.**

NOTICE.—Shares forfeited for non-payment of 9th call of 1d. per share will be sold by public auction at the Corner, Ballarat, on Tuesday, August 9th 1887, at 12 o'clock noon. Progressive numbers from 1 to 24,000, with the exception of shares already paid on.
3724 T. H. THOMPSON, Manager.

**PRINCE OF WALES AND OLD POVERTY COMPANY
NO LIABILITY, TARNAGULLA.**

NOTICE.—Shares forfeited for the non-payment of 44th call of 3d. per share will be sold by public auction, at the Corner, Ballarat, on Tuesday, August 9th 1887, at 12 o'clock noon. Progressive numbers from 1 to 30,000, with the exception of shares already paid on.
3725 T. H. THOMPSON, Manager.

**THE SEBASTOPOL STAR GOLD MINING COMPANY
NO LIABILITY, SEBASTOPOL.**

NOTICE.—All shares forfeited for non-payment of the 3rd call of 3d. per share will be sold by public auction on Tuesday, 9th August 1887, at twelve o'clock noon, at the Mining Exchange, Ballarat.
3726 JOHN P. ROBERTS, Manager.

**SOUTH PLATEAU MINING COMPANY NO LIABILITY
SEBASTOPOL.**

NOTICE.—All shares forfeited for non-payment of the 8th call of 4d. per share will be sold by public auction, on Tuesday, August 9th 1887, at twelve o'clock noon, at the Mining Exchange, Ballarat.
3727 JOHN P. ROBERTS, Manager.

**CHRISTMAS REEF COMPANY NO LIABILITY,
YANDOOT.**

NOTICE.—All shares forfeited for non-payment of the 29th call of 2d. per share, will be sold by public auction on Tuesday, 9th August 1887, at twelve o'clock noon, at the Mining Exchange, Ballarat.
3728 JOHN P. ROBERTS, Manager.

**MIDAS REVIVAL GOLD MINING COMPANY, NO
LIABILITY, BALD HILLS.**

NOTICE.—All shares forfeited for non-payment of the 13th call of 3d. per share, will be sold by public auction on Tuesday, August 9th 1887, at twelve o'clock noon, at the Mining Exchange, Ballarat.
3729 JOHN P. ROBERTS, Manager.

**MIDAS NO. 1 COMPANY NO LIABILITY, SULKY
GULLY.**

NOTICE.—All shares forfeited for non-payment of the 16th call of 1d. per share, will be sold by public auction on Tuesday, 9th August 1887, at twelve o'clock noon, at the Mining Exchange, Ballarat.
3730 JOHN P. ROBERTS, Manager.

WHELA GOLD MINING COMPANY, NO LIABILITY.

NOTICE.—The undermentioned shares in the above-named company, forfeited for non-payment of 51st call of 4d. per share, will be sold by public auction, at the Mining Exchange, Sturt street, Ballarat, on Saturday, 6th August 1887, at twelve o'clock noon:—
Nos. 1 to 12,000, exclusive of those upon which said call has been paid.
J. M. BICKETT, Manager. 3731

**BRITANNIA UNITED COMPANY NO LIABILITY,
BALLARAT EAST.**

NOTICE.—The undermentioned shares in the above-named company, forfeited for non-payment of third call of 6d. per share, will be sold by public auction, at the Mining Exchange, Sturt street, Ballarat, on Saturday, 6th August 1887, at 12 o'clock noon:—
Nos. 10,001 to 24,000, exclusive of those upon which said call has been paid.
J. M. BICKETT, Manager. 3732

**DOWLING FOREST ESTATE GOLD MINING
COMPANY NO. 1, N.L.**

THE undermentioned shares in the above-named company, forfeited for non-payment of 8th call (on the increased capital) of 6d. per share, will be sold by public auction by Messrs. Patterson and Sons, at the company's offices, 54 Queen street, Melbourne, on Monday, 8th August 1887, at 12 noon, unless calls and expenses are previously paid:—
Nos. 1 to 28,000, exclusive of those already paid on.
3736 B. D. SMITH, Manager.

**SPRING MOUNT QUARTZ MINING COMPANY,
NO LIABILITY, CRESWICK.**

NOTICE.—All shares forfeited for non-payment of the 5th call of Twopence per share will be sold by public auction, at the Corner, Ballarat, 12 noon, Monday, 8th August 1887, unless redeemed.
CHARLES WILSON, Manager. 3740

**GARDEN GULLY QUARTZ MINING COMPANY,
NO LIABILITY, BALLARAT.**

NOTICE.—All shares forfeited for non-payment of the 3th call of One penny per share will be sold by public auction, at the Corner, Ballarat, 12 noon, Tuesday, 9th August 1887, unless redeemed.
3747 CHARLES WILSON, Manager.

THE PARKER'S UNITED COMPANY, NO LIABILITY, GORDON.

NOTICE.—All shares included in the numbers 1 to 24000, forfeited for non-payment of the 51st call of Fourpence per share, will be sold by public auction, at the Corner, Ballarat, 12 noon, Tuesday, 9th August 1887, unless redeemed.
 CHARLES WILSON, Manager.
 Eldon Chambers, Ballarat. 3748

NORTH PLATEAU MINING COMPANY, NO LIABILITY, SEBASTOPOL.

NOTICE.—All shares included in the numbers 1 to 20000, forfeited for the non-payment of the 4th call of One penny per share, will be sold by public auction, at the Corner, Ballarat, Monday, 8 August 1887, 12 noon, unless redeemed.
 CHARLES WILSON, Manager.
 Eldon Chambers, Ballarat. 3749

KONG EXTENDED GOLD MINING COMPANY, NO LIABILITY, MAJORCA.

NOTICE.—All shares included in the numbers 1 to 20000, forfeited for non-payment of the 10th call of Sixpence per share, will be sold by public auction, at the Corner, Ballarat, 12 noon, Tuesday, 9th August 1887, unless redeemed.
 CHARLES WILSON, Manager.
 Eldon Chambers, Ballarat. 3750

KANGAROO EXTENDED GOLD MINING COMPANY, NO LIABILITY, GORDON.

NOTICE.—All shares forfeited for non-payment of the 2nd call of Twopence per share will be sold by public auction, at the Corner, Ballarat, 12 noon, Tuesday, 9th August 1887, unless redeemed.
 CHARLES WILSON, Manager.
 Eldon Chambers, Ballarat. 3751

SOUTH KONG MENG GOLD MINING COMPANY, NO LIABILITY, MAJORCA.

NOTICE.—All shares forfeited for non-payment of the 4th call of Threepence per share will be sold by public auction, at the Corner, Ballarat, 12 noon, Saturday, 6th August 1887, unless redeemed.
 CHARLES WILSON, Manager.
 Eldon Chambers, Ballarat. 3752

BELL'S REEF GOLD MINING COMPANY NO LIABILITY, MALDON.

ALL forfeited shares upon which all calls up to and inclusive of No. 14, of Threepence per share, then remain unpaid will be sold by auction, on Saturday, 6th August next, at 12 o'clock noon, by Messrs. Gemmill, Tuckett, & Co., Collins street west, Melbourne.
 HENRY NICKLESS, Manager.
 3754

SURPRISE GOLD MINING COY. NO LIABILITY, ENOCH'S POINT.

NOTICE.—The undermentioned shares, forfeited for non-payment of the 7th call of One penny per share, will be sold by public auction, by Mr. Wm. Taylor, at the office of the company, on Saturday the 6th August, at noon, unless the said call and expenses thereon be previously paid.
 Nos. 1 to 24,000, exclusive of those on which the said call had been previously paid.
 A. C. MACDONALD, Manager.
 Melbourne, 28th July 1887. 3755

"OLD QUARTZ HILL MINING COMPANY NO LIABILITY," CHEWTON.

NOTICE.—All shares in the above company forfeited for non-payment of the first call of One penny (1d.) per share will be sold by public auction, at the company's office, No. 22 Collins st. west, on Saturday the 6th Aug. 1887, at 11 o'clock a.m. Progressive number of shares from 1 to 30,000 inclusive, except those shares on which the call is previously paid.
 R. W. MUSGROVE, Manager.
 No. 22 Collins st. west, Melbourne. 3756

TRY AGAIN GOLD MINING COMPANY NO LIABILITY, RUSSELL'S CREEK.

NOTICE is hereby given that the registered office of the above-named company is situated at Raymond street, Sale, North Gippsland.
 DANIEL J. JOINER, } Directors. (L.S.)
 WM. FUTCHER, }
 Sale, July 21st 1887. 3580

TRY AGAIN GOLD MINING COMPANY NO LIABILITY, RUSSELL'S CREEK.

NOTICE is hereby given that the name of the manager of the above-named company is Edward Sidney Gutteridge.
 DANIEL J. JOINER, } Directors. (L.S.)
 WM. FUTCHER, }
 Sale, July 21st 1887. 3581

THE SANDHURST TIN MINING COMPANY NO LIABILITY.

NOTICE is hereby given that the registered office of the above-named company has been removed from 6 Albion Chambers, Sandhurst, to 24 William street, Melbourne.
 (Seal of Coy.) (Sd.) JOHN H. TEAGUE, } Directors.
 (Sd.) W. H. CALDER, }
 Melbourne, 27th July 1887. 3691

Insolvency Notices.

The Insolvency Statute 1871.—In the Court of Insolvency, at Geelong.—In the matter of JOSEPH ASHBOURNE TREDGOLD, of Market square, Geelong, butcher, an insolvent.

NOTICE is hereby given that George Mungo Macredie Campbell, of Malop street, Geelong, stock and station agent, has been duly appointed to fill the office of trustee of the property of the above-named insolvent, and that such appointment was duly confirmed by order of the Court of Insolvency at Geelong, made on the 21st day of July instant. All persons having in their possession any of the effects of the insolvent must deliver them to the trustee. Creditors who have not proved their debts should forward their proofs to the trustee.
 Dated this 21st day of July 1887.

TAYLOR, BUCKLAND, & GATES,
 Solicitors for the trustee.
 3569

In the insolvent estates of JOHN BRUCE, of Orbost, farmer; JOSEPH AMPLETTE TAYLOR, of Broadlands, hopgrower; and THOMAS SWAN, of Bairnsdale, builder.

DIVIDENDS will be payable at my office, Bailey street, Bairnsdale, on and after Monday the first of August next, to those creditors who have proved their debts.
 H. W. KIRWAN, Assignee.
 3588

The Insolvency Statute 1871.—In the Court of Insolvency at Ballarat, No. 667.—In the matter of PATRICK JOHN MARTIN, of Ballarat East, commission agent, an insolvent.

THE above-named Patrick John Martin, intends to apply to the Court of Insolvency at Ballarat, on the 24th day of August 1887, at Ten o'clock, for a certificate of discharge, pursuant to the provisions of the Insolvency Statute 1871.
 Dated this 26th day of July 1887.

CUTHBERT & WYNNE, Lydiard street, Ballarat, solicitors for the above-named insolvent. 3647

The Insolvency Statute 1871.—In the Court of Insolvency, Ballarat, No. 854.—In the matter of WILLIAM HENRY KEAST, of Ballarat, machinery merchant, an insolvent.

THE above-named William Henry Keast intends to apply to the Court of Insolvency, Lydiard street, Ballarat, on the 24th day of August 1887, at Ten o'clock in the forenoon, for a certificate of discharge, pursuant to the provisions of the Insolvency Statute 1871.

PEARSON & MANN, Lydiard street, Ballarat, solicitors for the said insolvent. 3650

The Insolvency Statute 1871.—In the Court of Insolvency at Melbourne.—In the matter of JULES JOUBERT, of Stephen street, Melbourne, in the colony of Victoria, theatrical manager, an insolvent.

NOTICE is hereby given that John McAlister Howden, of No. 46 Elizabeth street, in the city of Melbourne, in the colony of Victoria, accountant, has been duly appointed to fill the office of trustee of the property of the above-named insolvent, and that such appointment was duly confirmed by order of the Court of Insolvency at Melbourne, made on the twenty-fifth day of July instant. All persons having in their possession any of the effects of the insolvent must deliver them to the trustee, and all debts due to the insolvent must be paid to the trustee. Creditors who have not proved their debts should forward their proofs to the trustee.

Dated this twenty-fifth day of July 1887.
 BRAHAM AND PIRANI, 14 Collins street west, Melbourne. 3668

The Insolvency Statute 1871.—In the Court of Insolvency at Melbourne.—In the matter of THOMAS ROBINSON, of Kyrie street, Collingwood, in the colony of Victoria, boot manufacturer, an insolvent.

NOTICE is hereby given that Bernard Michael, of No. 20 Collins street west, in the city of Melbourne, in the colony of Victoria, accountant, has been duly appointed to fill the office of trustee of the property of the above-named insolvent, and that such appointment was duly confirmed by order of the Court of Insolvency at Melbourne, made on the twenty-fifth day of July instant. All persons having in their possession any of the effects of the insolvent must deliver them to the trustee, and all debts due to the insolvent must be paid to the trustee. Creditors who have not proved their debts should forward their proofs to the trustee.

Dated this twenty-fifth day of July 1887.
 BRAHAM AND PIRANI, 14 Collins street west, Melbourne. 3669

Impoundings.

BACCHUS MARSH.—Impounded at Bacchus Marsh Shire Pound, 23rd July 1887, by P. Dillon, Myrning.—Trespass, 6d. per head.

2 red and white steers, piece out of back of near ear
 1 red steer, white face, piece out of back of near ear, no visible brands

Trespass, 10s. per head.
 2 red and white bulls, piece out of back of near ear, no visible brands

If not claimed and expenses paid, to be sold on 20th August 1887.

THOMAS HANSON,
 Poundkeeper.
 6/6

BERWICK.—Impounded at Berwick Shire Pound.

- 1 black horse, medium draught, branded like GR near shoulder, small star, near fore and hind leg blistered, knees marked, halter on
 1 bay mare (saddle hack), small star, black points, no brands visible
 1 bay mare, blaze down face, branded like W near shoulder
 If not claimed and expenses paid, to be sold on 18th August 1887.

THOMAS WHITE,
Poundkeeper.

CASTERTON.—Impounded at Casterton, 21st July 1887, by E. P. Woodlands, herdsman of the Sandford Common.

19. Red steer, top off near ear, branded like Y off rump
 20. Red and white steer, slit near ear, branded like 5 near rump
 21. Strawberry heifer, no visible brand
 If not claimed and expenses paid, to be sold on 20th August 1887.

JOHN LIVOCK,
Poundkeeper.

5/

DAYLESFORD.—Impounded at Daylesford.

141. White heifer calf, red spots
 145. Red heifer calf, white head and belly
 If not claimed and expenses paid, to be sold on 24th August 1887.

N. S. HAILES,
Poundkeeper.

3/6

DUNDAS.—Impounded at Dundas Shire Pound, 22nd July 1887, by Mr. Saam. Hallan, Murphy Creek.

- 1 black horse, saddle marked, long tail, S near shoulder
 If not claimed and expenses paid, to be sold on 24th August 1887.

RICHD. BLOOMFIELD,
Poundkeeper.

3/6

EDENHOPE.—Impounded at Edenhope, 20th July 1887.

- 1 red cow, white belly, mottle face, branded D near rump
 If not claimed and expenses paid, to be sold on 16th August 1887.

ALEX. McMILLAN, JUNR.,
Poundkeeper.

3/

FOOTSCRAY.—Impounded in the Footscray Town Pound, 23rd July 1887, by Edwd. Ward.

- 1 brown mare, WG near shoulder, grey hairs in tail
 1 brown horse, V near shoulder, near fore knee enlarged
 If not claimed and expenses paid, to be sold on 22nd August 1887.

FREDK. ANDERSON,
Poundkeeper.

4/

GLASS'S CREEK.—Impounded at Glass's Creek, by Borough Inspector

- 1 bay horse, like 2 near shoulder
 1 brown Shetland pony mare, like blotch near shoulder, foal at foot
 1 brown Shetland pony mare, like O near shoulder
 1 brown Shetland entire, like O near shoulder
 1 chesnut horse, short tail, small blaze, like MC near shoulder
 1 bay horse, star, indescribable brand both shoulders
 If not claimed and expenses paid, to be sold on 24th August 1887.

EMMA OSWIN,
Poundkeeper.

7/

INGLEWOOD.—Impounded at Inglewood, by Mr. Holden.

241. Bay horse, black points, S off shoulder
 If not claimed and expenses paid, to be sold on 24th August 1887.

PHILIP DAWSON,
Poundkeeper.

3/

MAFFRA.—Impounded at Maffra, 13th July 1887, by Herdsman.

- 1 bay colt, like JB or R off shoulder, star
 1 brown-filly, like H near shoulder
 If not claimed and expenses paid, to be sold on 5th August 1887.

On 22nd July, by Louis Georgensen.

- 1 brown draught colt, like circle within square top near shoulder, star
 If not claimed and expenses paid, to be sold on 12th August 1887.

HENRY CAMPBELL,
Poundkeeper.

6/6

MALDON.—Impounded at Maldon, 25th July 1887, by Wm. Matthews.

- 1 red and white steer, branded like C or G near rump
 1 white steer, red cheeks, roan neck, like C or G near rump
 1 red and white heifer, like C or G near rump
 1 red and white heifer, like C or G near rump
 1 red and white steer, like C or G near rump
 1 red steer, white belly, star, brush of tail white, like C or G near rump
 1 red stag, no visible brand
 If not claimed and expenses paid, to be sold on 20th August 1887.

J. WATSON,
Poundkeeper.

7/

MANSFIELD.—Impounded at Mansfield, 26th July 1887, by Henry Green, out of his paddock, Sunnydale.—Trespass, 8s.

- 1 bay horse, branded like T near shoulder, small star, near hind leg white
 If not claimed and expenses paid, to be sold on 20th August 1887.

WILLIAM COLLOPY,
Poundkeeper.

5/

MARONG.—Impounded at Marong Shire Pound, by Mr. Thomas Lyons.

87. Brown horse, lame, no visible brands
 88. Roan horse, saddle and collar marked, cut on nose, no visible brands
 If not claimed and expenses paid, to be sold on 24th August 1887.

JAMES GRAY,
Poundkeeper.

4/6

MERRIANG.—Impounded at Merriang Shire Pound, on 19th July, 1887.

- 1 chesnut saddle horse, off fore foot white, white down face, supposed D near shoulder, J off shoulder

If not claimed and expenses paid, to be sold on 19th August 1887.

W. THANE,
Poundkeeper.

5/

MOUNT ROUSE.—Impounded at the Mount Rouse Shire Pound, on the 21st July 1887, from Caramut Common, by Mr. Martin Hassett.

60. Bay filly, rising two years, running star and snip, black points, like 2 or 3 off rump
 If not claimed and expenses paid, to be sold on 24th August 1887.

ALEXANDER KENNEDY,
Poundkeeper.

4/6

MURCHISON.—Impounded at Murchison, 23rd July 1887.

- 1 brown mare, light draught, long tail, streak, fore feet and near hind foot white, CW off quarter
 If not claimed and expenses paid, to be sold on 24th August 1887.

C. J. GIBBON,
Poundkeeper.

3/6

OAKLEIGH.—Impounded at Oakleigh Pound, 27th July 1887.

- 1 chesnut pony, white stripes on face, branded J.R near shoulder
 1 brown pony, star on forehead, branded F near shoulder
 1 brown cow, three-quarters Alderney, aged, no brands visible
 If not claimed and expenses paid, to be sold on 24th August 1887.

ADAM HOPE,
Poundkeeper.

4/6

OMEO.—Impounded at Omeo, by N. Burden, Ensay.

- 1 bay mare, like WD reversed over near shoulder
 1 black mare, like V near shoulder
 If not claimed and expenses paid, to be sold on 22nd August 1887.

HY. FOSTER,
Poundkeeper.

3/6

PORTLAND.—Impounded at Portland, 26th July 1887.

- 1 strawberry bull calf, like H off rump
 1 white steer calf, no visible brand
 1 strawberry heifer, like JT conjoined off rump
 1 yellow heifer, white face, like JT conjoined off rump, swallow off ear
 If not claimed and expenses paid, to be sold on 20th August 1887.

WM. G. HEAZLEWOOD,
Poundkeeper.

5/

REDESDALE.—Impounded at Redesdale Pound, by Mr. Taffe.

- 1 red heifer, branded like JD off rump, tail cropped
 If not claimed and expenses paid, to be sold on 22nd August 1887.

WILLIAM CHARITY,
Poundkeeper.

3/6

SALE.—Impounded at Sale, by C. McLean.

- 1 roan and white bullock, blotch brand near rump, piece out of both ears
 1 red and white heifer, no visible brand
 If not claimed and expenses paid, to be sold on 17th August 1887.

GEORGE ROSS,
Poundkeeper.

4/

STAWELL.—Impounded at Stawell Shire Pound, on 25th July 1887, by Mr. W. Pearce, Doctor's Creek.

- Nine (9) steers, branded like M upside down or W off rump, and of the following colours—
 14. Strawberry steer, white face, back, and belly
 15. Red or roan strawberry steer, white belly
 16. Red steer, white spots on flank and belly
 17. Red and white strawberry steer
 18. Red steer, white spots on back and belly
 19. Red steer, white spots on face, back, and belly

- 20. Red or yellow steer, speckled face, and part of belly white, small piece cut out of front of off ear
- 21. Red steer, white face, legs, and belly
- 22. Yellow speckled face steer, small piece cut out of front of off ear

If not claimed and expenses paid, to be sold on 24th August 1887.

P. MONAGHAN,
Poundkeeper.

9/6
TRARALGON.—Impounded at Traralgon, by Mr. N. Connolly.

- 1 strawberry cow, shell off off horn, like K or H or RH conjoined, blotch off rump like J off ribs

- 1 red cow, white face and belly, cock horns, no visible brand
- 1 yellow or red and white cow, like 75 near rump
- 1 black mare, star, TM off shoulder, like W near shoulder

By Mr. E. Kelleher.

- 1 bay mare, star, like 5 or 6 near ribs (if 6, reversed)
- 1 bay mare, star, indescribable blotch brand near shoulder, L near thigh

By Mr. T. Biles.

- 1 bay mare, white face, crippled near fore foot, 8 near ribs, UH near shoulder

If not claimed and expenses paid, to be sold on 20th August 1887.

JAS. DUNBAR,
Poundkeeper.

9/6

WARRAGUL.—Impounded at Warragul Shire Pound, 23rd July 1887, by Mr. Ninias Hardie, Lardner's Track.

- 1 brown filly, no visible brand
- 1 brown filly, star, no visible brand
- 1 bay filly, small blaze, no visible brand

If not claimed and expenses paid, to be sold on 20th August 1887.

JAMES R. BROWN,
Poundkeeper.

4/6

YARRAWONGA.—Impounded at Yarrawonga Shire Pound, 20th July 1887.

- 1 red bullock, worker, brand 5 under blotch off ribs, off thigh 5, top broken off near horn, small notch out of back near ear

If not claimed and expenses paid, to be sold on 15th August 1887.

GEORGE BRUCE,
Poundkeeper.

4/

YACKANDANDAH.—Impounded at Yackandandah, 25th July 1887, by James Scholard.

- 1 chesnut horse, JA off shoulder

If not claimed and expenses paid, to be sold on 27th August 1887.

DAVID FLYNN,
Poundkeeper.

3/6

YARRAWONGA.—Impounded at Yarrawonga Shire Pound, 26th July 1887, by J. M. Gorman.—For trespass.

- 1 yellow-sided cow, white back and belly, horns growing into forehead, branded like TF (conjoined) near rump
- 1 strawberry and white yearling bull, no visible brand

On 27th July, by J. M. Gorman.—Damages 10s.

- 1 red bull, white on forehead, branded like D near ribs, wire through nose

If not claimed and expenses paid, to be sold on 22nd August 1887.

GEORGE BRUCE,
Poundkeeper.

6/

POUNDKEEPERS' REMITTANCES.

THE GOVERNMENT PRINTER acknowledges the receipt of the undermentioned sums:—

1887.	£	s.	d.
July 25.—Alexr. McMillan	1	0	0
July 25.—Shire of Romsey	0	14	0
July 26.—Wm. Thane	0	5	0
July 27.—John Livrock	0	5	0
July 27.—N. S. Hailes	0	5	0
July 28.—Jas. Dunbar	1	0	0
July 28.—Fdk. Anderson	0	4	0
July 28.—E. Oswin	0	6	6
July 29.—David Flynn	0	2	0

JNO. FERRER,
Government Printer.

Melbourne, 29th July 1887.

CONTENTS.

APPOINTMENTS :	PAGE
Bailiff of crown lands	2225
Boards of advice for school districts	2225
Clerk of court of insolvency	2224
Customs officers	2225
Deputy registrars of births and deaths	2223
Electoral registrars	2224
Government printer	2223
Governor of a gaol	2224
Inspector of slaughter-houses	2224
Land officers	2225
Licensed surveyors	2225

CONTENTS—continued.

APPOINTMENTS—continued.	PAGE
Licensing magistrates	2224
Magistrates	2223
Officers of military force	2224
Officers to continue their services	2226
Queen's counsel	2223
Registrar of county court	2224
Returning officer for school districts	2225
Sheriff's substitute	2224
Trustees	2225
Wardens' clerks	2225

LANDS :

Areas increased and diminished	2242
Auriferous lands available	2258
Certificate applied for	2245
Church lands	2261
Commons	2241, 2257
Grants approved	2258
Grazing areas available	2255
Lands excepted or withheld	2241
Leases approved	2256
" not granted	2250
" revoked or declared void	2246
" surrendered	2246
" transfers registered	2253
Licenses approved	2243
" renewed	2247
" transferred	2247
Local board meetings	2252
Mallee blocks and allotments—available for application	2259
" lease declared void	2259
" not granted	2260
" transferred	2239
Reservations about to be revoked	2240
" (permanent)	2240
" proposed to be permanent	2240
" revoked	2240
" (temporary)	2230
Reserves—regulations	2260
Sale of right to lease	2238
Sales	2227
Township proclaimed	2241
Vernin district—notice	2242

LEGAL :

Courts	2227, 2262
Insolvencies	2261, 2269, 2296
Judicial notices	2287
Notice to creditors of deceased persons	2287

MINING :

Companies' notices :	
Balances	2290
Calls	2288
Meetings	2287
Miscellaneous	2296
Registrations	2290
Sales	2292
Leases applied for	2293
" cancelled	2294
" declared void	2294
" issued	2294
" surrendered	2294
Waterworks trusts—notices	2235

MISCELLANEOUS :

Agricultural colleges acts 1884-5—regulation	2236
Arrivals and departures	2232
Banks	2227
Bonded warehouse	2236
Cattle impounded	2296
Companies' notices	2261, 2284, 2287
Contracts	2233
Drawback regulations	2236
Examination of candidates as municipal surveyors	2225
Factories and shops act—notices	2225
Geelong protestant orphan asylum—bye-law	2283
Hawthorn borough—proposed loan	2281
Holidays	2219, 2223
Malmesbury borough—bye-law	2281
Mariners' notices	2236
Mortlake shire—applications for unlocked swing-gates	2273
Partnerships	2284
Patents	2284
Polling-places	2236
Public health act—provisions extended	2236
Public service board—notices	2226
Railways—bye-law	2262
" notices	2262
Registration district	2225
Regulation under education act 1872	2227
Rewards	2227
Sandhurst city and Eaglehawk borough—tramways	2281
Tenders	2264
Trade-marks	2285
Vital statistics	2228
Walhalla shire—bye-law	2273

PARLIAMENT :

Acts assented to	2217, 2221
Application for leave to bring in a bill	2286