

VICTORIA GOVERNMENT GAZETTE.

Published by Authority.

No. 28.]

FRIDAY, MARCH 15.

[1889.

HEALTH OFFICERS.

THE Central Board of Health, by virtue of the power conferred on it by *The Public Health Amendment Statute 1883*, has approved of the undermentioned appointments by the Local Boards of Health concerned, namely:—

	<i>Health Officers.</i>
Shire of Arapiles ...	WILLIAM JOSEPH CROSS, M.B.
Shire of Bannockburn	THOMAS CULBERTSON HOPE, M.B., <i>vice</i> Eustace J. Walsho, M.R.C.S., deceased.
Shire of Buln Buln ...	SIDNEY ADOLPHUS BERNAYS, M.R.C.S., <i>vice</i> John F. Cobb, M.R.C.S., resigned.

J. W. COLVILLE,
Secretary, Central Board of Health.

Government Offices,
Melbourne, 8th March 1889.

ACTING HEALTH OFFICER FOR THE PORT OF PORT PHILLIP, ETC.

THE Administrator of the Government, with the advice of the Executive Council, has been pleased to appoint

JOHN DUNBAR TWEEDDALE, Esq., R.N., M.R.C.S. Eng., to be Acting Health Officer for the Port of Port Phillip, and Superintendent of the Quarantine Station, Point Nepean, during the absence on leave of John Henry Browning, Esq., M.D.

ALFRED DEAKIN,
Chief Secretary.

Chief Secretary's Office,
Melbourne, 12th March 1889.

PUBLIC VACCINATORS.

THE Administrator of the Government, with the advice of the Executive Council, has been pleased to appoint the undermentioned gentlemen to be Public Vaccinators at the places mentioned in conjunction with their respective names, viz.:—

Nathalia ...	CHARLES DRINKWATER, Esq., M.R.C.S.E., <i>vice</i> John Johnston, Esq., M.B., whose resignation has been accepted.
Wangaratta ...	EDWARD JOHN MCCARDEL, Esq., M.D., <i>vice</i> Archibald M. Macfarlane, Esq., M.B., whose resignation has been accepted.

ALFRED DEAKIN,
Chief Secretary.

Chief Secretary's Office,
Melbourne, 12th March 1889.

VICTORIAN MILITARY FORCES.

THE Administrator of the Government in Council has been pleased to make the following promotion:—

Victorian Rangers.

Lieutenant and Adjutant JOHN WILBERFORCE STANLEY LOW to be Captain and Adjutant.

JAMES LORIMER,
Minister of Defence.

Defence Department,
Melbourne, 12th March 1889.

RIFLE CLUBS.

THE Administrator of the Government in Council has been pleased to approve of a Rifle Club being formed in the Ballarat district, to be termed

THE BALLARAT MOUNTED RIFLE CLUB.

JAMES LORIMER,
Minister of Defence.

Defence Department,
Melbourne, 12th March 1889.

No. 28.—MARCH 15, 1889.—1.

VICTORIAN MOUNTED RIFLES.

THE Administrator of the Government in Council has been pleased to accept the resignation by

Captain THOMAS MANN

of the appointment of Quartermaster of the Victorian Mounted Rifles.

JAMES LORIMER,
Minister of Defence.

Defence Department,
Melbourne, 12th March 1889.

VICTORIAN VOLUNTEER CADET CORPS.

THE Administrator of the Government in Council has been pleased to approve of the disbandment of the following detachments of Volunteer Cadets:—

YARRAVILLE WEST STATE SCHOOL, No. 2832.
PRAHRAN SOUTH STATE SCHOOL, No. 1896.
BELL STREET, FITZROY, STATE SCHOOL, No. 111.
CHILDREN STATE SCHOOL, No. 327.
BRIGHTON EAST STATE SCHOOL, No. 2083.
ST. KILDA STATE SCHOOL, No. 2460.

JAMES LORIMER,
Minister of Defence.

Defence Department,
Melbourne, 12th March 1889.

VICTORIAN RANGERS.

THE Administrator of the Government in Council has been pleased to approve of the formation of the following new company of Rangers:— "J" COMPANY,

consisting of a detachment at Beluca.

JAMES LORIMER,
Minister of Defence.

Defence Department,
Melbourne, 12th March 1889.

ACTING SECRETARY FOR PUBLIC WORKS.

THE Administrator of the Government, with the advice of the Executive Council, has been pleased to appoint

THOMAS FRANK MORRHAM, Esq., Chief Clerk and Accountant,
Public Works Department,

to be Acting Secretary for Public Works, during the absence from illness of the Secretary for Public Works, Charles Le Cron, Esq.

JOHN NIMMO,
Commissioner of Public Works.

Department of Public Works,
Melbourne, 12th March 1889.

ACTING SECRETARY, MELBOURNE WATER SUPPLY.

THE Administrator of the Government, with the advice of the Executive Council, has been pleased to appoint

FREDERICK B. FORCE, Esq., Accountant, Melbourne Water
Supply,

to be Acting Secretary, Melbourne Water Supply; acting appointment to date from the 8th March 1889 inclusive.

JOHN NIMMO,
Commissioner of Public Works.

Department of Public Works,
Melbourne, 12th March 1889.

MEDICAL BOARD OF VICTORIA

(23 Vict. No. 262.)

THE following Additional List of Legally Qualified Medical Practitioners, registered under the provisions of the *Medical Practitioners Statute 1865*, is published for general information:—

No. of Certificate.	Date of Registration.	Name.	Address.	Qualification.
1534	1st March 1889 ...	Frederick Miller Johnson ...	East Melbourne ...	M.B. et Ch.M. 1886, M.D. 1888, Edin.
1535	" ...	George Bothwell Douglas Macdonald ...	Tarnagulla ...	M.B. et Ch.M. Aberd. 1887
1536	" ...	Thomas Washington Bagshaw ...	Birkenhead, England	M.D. Camb. 1885
1537	" ...	John Adam Swindells ...	Melbourne ...	M.R.C.S. Eng. 1879

Names of deceased medical practitioners erased from the Register:—No. 240, William S. Morris, L.S.A.; No. 167, Eustace J. Walshe, M.R.C.S. Eng.

(By Order)

J. W. COLVILLE,
Secretary.

Medical Board of Victoria,
Melbourne, 5th March 1889.

COMMISSIONER OF THE CARISBROOK AND MAJORCA UNITED WATERWORKS TRUST.

THE Administrator of the Government, with the advice of the Executive Council, has, in pursuance of the provisions of *The Water Conservation Act 1887*, been pleased to appoint

CHARLES SAINSBURY, Esq.,

to be the one other Commissioner of the Carisbrook and Majorca United Waterworks Trust.

ALFRED DEAKIN,
Minister of Water Supply.

Department of Water Supply,
Melbourne, 12th March 1889.

ACTING GOVERNMENT PRINTER.

HIS Excellency the Governor, with the advice of the Executive Council, has been pleased to appoint

WILLIAM COAKLEY, Esq., Superintendent Government Printing Office,

to be Acting Government Printer, during the absence on leave of the Government Printer.

D. GILLIES,
Treasurer.

Treasury,
Melbourne, 7th March 1889.

RECEIVER AND PAYMASTER.

HIS Excellency the Administrator of the Government, with the advice of the Executive Council, has been pleased to appoint

A. W. DUMARESQ

to be Receiver and Paymaster and a Collector of Imposts at Sandhurst, *vice* H. Williamson relieved.

D. GILLIES,
Treasurer.

Treasury,
Melbourne, 13th March 1889.

DEPUTY REGISTRARS OF BIRTHS AND DEATHS.

THE Administrator of the Government, with the advice of the Executive Council, has been pleased to appoint the undermentioned persons to be Deputy Registrars of Births and Deaths at the places mentioned in conjunction with their respective names, *viz.*:—

Fairfield ... SEBASTIAN BOURKE STUBLEY, *vice* Joseph Lee, whose resignation has been accepted.
Freeburgh ... DONALD FORBES, *vice* J. McKay, whose resignation has been accepted.
Murgheboluc ... ELIZABETH TONNER, *vice* Charles Tonner, whose resignation has been accepted.

ALFRED DEAKIN,
Chief Secretary.

Chief Secretary's Office,
Melbourne, 12th March 1889.

DEPUTY ELECTORAL REGISTRAR.

THE Administrator of the Government, with the advice of the Executive Council, has been pleased to appoint

WILLIAM EMMS, Bundoora,

to be Deputy Electoral Registrar for the Heidelberg Division of the Electoral District of Bourke East.

ALFRED DEAKIN,
Chief Secretary.

Chief Secretary's Office,
Melbourne, 12th March 1889.

ELECTORAL REGISTRAR.—RESIGNATION.

THE Administrator of the Government, with the advice of the Executive Council, has accepted the resignation by

THOMAS MATHIESON

of the office of Electoral Registrar for the Myrtle Creek Division of the Electoral District of Ovens, and Deputy Electoral Registrar for the Bright Division of the North-Eastern Province.

ALFRED DEAKIN,
Chief Secretary.

Chief Secretary's Office,
Melbourne, 12th March 1889.

SWORN VALUATOR.

THE Administrator of the Government, with the advice of the Executive Council, has been pleased to appoint

JOHN GLASS JOHNSTONE, Esq., Colac,

to be a Sworn Valuator under the provisions of the *Transfer of Land Statute* (29 Vict. No. 301).

H. J. WRIXON,
Attorney-General.

Crown Law Offices,
Melbourne, 12th March 1889.

SHERIFF'S BAILIFF.

THE Administrator of the Government, with the advice of the Executive Council, has been pleased to appoint

WILLIAM NEWSON, Courtkeeper, Crier, and Messenger at Beechworth,

to be also a Sheriff's Bailiff for the Northern Bailiwick, acting at Beechworth, *vice* Alfred Darvall retired.

H. J. WRIXON,
Attorney-General.

Crown Law Offices,
Melbourne, 12th March 1889.

TRUSTEES.

THE Administrator of the Government, with the advice of the Executive Council, has been pleased to make the following appointments, *viz.*:—

RUDOLF SOPHUS HAGER

to be a Trustee of the land permanently reserved on the 18th October 1886 as a site for Public Recreation at Ballarat, in the room of Benjamin Hepburn deceased;

WILLIAM HIGGINS, } As representing the South Barwon
PETER SMYTH, } Shire Council,
ROBERT FULLER, }

G. M. HITCHCOCK, } As representing the residents and
JAMES STRONG, } general public,
WILLIAM HUMBLE, }

to be Trustees of the portion of the land situated at Barwon Heads, in the parish of Conewarre, shown by pink tint on tracing marked "A" deposited in the Office of Crown Lands and Survey, Melbourne, permanently reserved for Public purposes.

JOHN L. DOW,

Commissioner of Crown Lands and Survey,
Lands and Survey Office,
Melbourne, 12th March 1889.

CROWN LANDS BAILIFF.

THE Administrator of the Government, with the advice of the Executive Council, has been pleased to appoint

Constable JAMES TYLER (No. 3817)

to be a Crown Lands Bailiff in and for the Colony of Victoria.

JOHN L. DOW,

Commissioner of Crown Lands and Survey,
Lands and Survey Office,
Melbourne, 12th March 1889.

BOARDS OF ADVICE FOR SCHOOL DISTRICTS.

THE Administrator of the Government, with the advice of the Executive Council, has been pleased to appoint the undermentioned persons to be Members of the Boards of Advice for the School Districts referred to in conjunction with their respective names, *viz.*:—

The Berwick Riding of the Shire of Berwick. No. 102.

GEORGE W. ROBINSON.

The East Riding of the Shire of Flinders and Kanjerong.
No. 352.

JOHN BUCKLEY.

CHARLES HENRY PEARSON,
Minister of Public Instruction.

Education Department,
Melbourne, 12th March 1889.

RETURNING OFFICER FOR A SCHOOL DISTRICT.

THE Administrator of the Government, with the advice of the Executive Council, has been pleased to appoint

JOHN S. SIMPSON

to be Returning Officer for the School District of the Borough of Tarnagulla, No. 57, *vice* James Small resigned.

CHARLES HENRY PEARSON,
Minister of Public Instruction.

Education Department,
Melbourne, 12th March 1889.

SECRETARY TO THE MARINE BOARD OF VICTORIA.

THE Administrator of the Government in Council has approved of the following transfer:—

JAMES GEORGE MCKIE, Secretary for Ports, Harbors, and Navigation, also for the Steam Navigation Board, 3rd Class,

to be Secretary to the Marine Board of Victoria, to date from the 21st December 1888.

HENRY CUTHBERT,
Commissioner of Trade and Customs.

Department of Trade and Customs,
Melbourne, 12th March 1889.

TRADE AND CUSTOMS.—APPOINTMENTS, ETC.

THE Administrator of the Government in Council has approved of the following appointments, &c.:—

Appointments.

SAMUEL SCREEN

to be clerk, 5th class, on probation, to date from 18th February 1889, *vice* W. S. Grey resigned.

THOMAS GATES, Watchman,

to be Weigher, to date from the 26th January 1889.

JOHN FRANCIS MAYNARD

to be Messenger to the Marine Board of Victoria, to date from the 21st December 1888.

WILLIAM JARDINE ARMSTRONG

to be Junior Messenger, on probation, to date from the 19th February 1889, *vice* W. Lucas resigned.

ALFRED WILLIAM CURLLEWIS, Inspector of Stock,

to be Acting Officer of Customs at Apsley, to date from the 27th February 1889, during the absence on leave of M. W. E. Montgomery.

WILLIAM FRANCIS FITZPATRICK, Stationmaster at Spencer-street Railway Station,

to be Officer of Customs at Spencer-street Railway Station, to date from 1st January 1889.

JOHN JAMES CLIFFEN PATON, Constable (3377),

to be an Officer to carry out that portion of Part 2 of *The Passengers Harbors and Navigation Statute 1865* relating to the management of public wharves at Mossiface, to date from the 1st March 1889, *vice* Constable W. J. Murcutt (2991).

WILLIAM BOULTON, Constable (2554),

to be Assistant Inspector of Fisheries at the Gippsland Lakes, to date from the 11th February 1889, *vice* Constable W. J. Murcutt transferred.

Transfer.

WILLIAM MESLEY, Porter in the Postal Department,

to be Weigher, Trade and Customs Department, to date from the 15th February 1889, *vice* R. Pocock transferred.

Promotions.

SAMUEL SYMONS, Assistant Landing Waiter, 4th class,

to be Landing Waiter, 3rd class, to date from the 1st March 1889, *vice* R. Christie retired.

WILLIAM PENSSE MARTYN, Clerk, 5th class,

to be Clerk, 4th class, to date from the 19th February 1889, *vice* J. H. Kerr transferred.

CHARLES HENRY GREEN, Clerk, 5th class, Education Department,

to be Clerk, 4th class, temporarily, Trade and Customs Department, to date from the 19th February 1889, *vice* S. H. Rowo promoted.

MICHAEL McILDOWNEY, Sub-keeper Dynamite Hulk,

to be Weigher, to date from the 23rd February 1889, *vice* J. M. Gordon deceased.

Resignation.

JOHN MACKENZIE GORDON, Weigher,

to date from the 1st February 1889 inclusive.

HENRY CUTHBERT,
Commissioner of Trade and Customs.

Department of Trade and Customs,
Melbourne, 12th March 1889.

MINING SURVEYOR.

THE Administrator of the Government, with the advice of the Executive Council, has been pleased to make the following temporary appointment, viz.:—

E. J. BROWN

to be Mining Surveyor, *vice* A. W. Craven resigned.

D. GILLIES,
Minister of Mines.

Office of Mines,
Melbourne, 12th March 1889.

MINING SURVEYOR, ETC.—RESIGNATION.

THE Administrator of the Government, with the advice of the Executive Council, has accepted the resignation by

A. W. CRAVEN

of the offices of Mining Surveyor and Inspector of Mines for the Mitta Mitta Division of the Beechworth Mining District, and Inspector of Explosives.

D. GILLIES,
Minister of Mines.

Office of Mines,
Melbourne, 12th March 1889.

INSPECTOR OF MINES AND EXPLOSIVES.

THE Administrator of the Government, with the advice of the Executive Council, has been pleased to make the following temporary appointment, viz.:—

E. J. BROWN

to be Inspector of Mines under Act No. 783, and Inspector of Explosives under Act No. 853, *vice* A. W. Craven resigned.

D. GILLIES,
Minister of Mines.

Office of Mines,
Melbourne, 12th March 1889.

POST OFFICE SAVINGS BANK.

It is hereby notified that a Post Office Savings Bank has been opened at

CAULFIELD EAST,

in accordance with the Regulations of the Governor in Council, dated the 7th August 1865.

The Postmaster at Caulfield East has been authorized to perform duty in connexion with the Post Office Savings Bank.

FREDK. T. DERHAM,
Postmaster-General.

Post Office and Telegraph Department,
General Post Office,
Melbourne, 13th March 1889.

MONEY ORDER OFFICE.

It is hereby notified that Money Orders may now be obtained and made payable at the Post Office,

CAULFIELD EAST.

FREDK. T. DERHAM,
Postmaster-General.

Post Office and Telegraph Department,
General Post Office,
Melbourne, 12th March 1889.

PARIS INTERNATIONAL EXHIBITION, 1889.**REDUCING QUORUM OF VICTORIAN COMMISSION.**

WHEREAS in the instrument under the hand of His Excellency Sir Henry Brougham Loch, G.C.M.G., K.C.B., bearing date the 11th January 1889, and appointing certain gentlemen named therein to make arrangements for the representation of the Colony of Victoria at the Paris International Exhibition, power is given to five or more of the Commissioners so appointed to proceed in the execution of such commission; And whereas on account of the departure from the colony of certain of such Commissioners it is desirable to reduce the number authorized to transact the business of such Commission, it is hereby notified that the Administrator of the Government in Council has authorized three or more of such Commissioners to proceed in the execution of such Commission, and to exercise the powers thereby conferred.

ALFRED DEAKIN,
Chief Secretary.

Chief Secretary's Office,
Melbourne, 12th March 1889.

Authorized by the Administrator of the Government
in Council the 12th March 1889.

ROB. WADSWORTH,
Clerk of the Executive Council.

ELECTORAL REVISION COURT.

In pursuance of the provisions of the Act No. 270, sec. 58, the Administrator of the Government, with the advice of the Executive Council, has appointed a Revision Court to be holden at Goroke, on Monday the eighteenth day of March instant, for the purpose of revising the General List 1888-89 for the Mortat Division of the Electoral District of Lowan, the said list not having been revised within the time fixed by law.

ALFRED DEAKIN,
Chief Secretary.

Chief Secretary's Office,
Melbourne, 11th March 1889.

"THE COMPANIES STATUTE 1861."

I HEREBY certify that "Nolans' Stephen's Creek Broken Hill Water Supply Company (Limited)" has been this day registered by me, and notify that the said company is incorporated, and is limited by shares.

Dated this eighth day of March 1889.

HENRY KRONE,
Acting Registrar-General.

Registrar-General's Office,
Melbourne.

"THE COMPANIES STATUTE 1864."

I HEREBY certify that "The Tooradin Estate Company Limited" has been this day registered by me, and notify that the said company is incorporated, and is limited by shares.

Dated this eighth day of March 1889.

HENRY KRONE,
Acting Registrar-General.

Registrar-General's Office,
Melbourne.

"THE FACTORIES AND SHOPS ACT 1885."

IN compliance with an application in writing under the provisions of the 29th section of *The Factories and Shops Act 1885* (49 Vict. No. 862), and after due inquiry, I, the Chief Secretary of Victoria, being the responsible Minister of the Crown for the time being administering the said Act, do hereby suspend the operation of the first clause of the said section 29 in the

FACTORY OF MR. H. GLASS, 17 ELIZABETH STREET NORTH,
MELBOURNE,

from the 7th March instant, for a period of three months, upon these express conditions, that is to say:—

1. That no person or persons shall employ in the said factory more than twenty females for more than fifty-six hours in any one week in preparing or manufacturing articles for trade or sale.
2. That none of such females shall be so employed without receiving payment for the extra work they are called upon to perform.
3. That none of such females shall be so employed for more than forty-eight hours in any one week without their consent.
4. That a copy of this Order be kept conspicuously and continually posted in such factory for the information of all concerned.

Given under my hand, at Melbourne, the twelfth day of March 1889.

ALFRED DEAKIN,
Chief Secretary.

"THE FACTORIES AND SHOPS ACT 1885."

IN compliance with an application in writing under the provisions of the 29th section of *The Factories and Shops Act 1885* (49 Vict. No. 862), and after due inquiry, I, the Chief Secretary of Victoria, being the responsible Minister of the Crown for the time being administering the said Act, do hereby suspend the operation of the first clause of the said section 29 in the

MANTLE MANUFACTORY OF MESSRS. H. L. BURELL, WATKINSON,
AND CO., 126 TO 132 FLINDERS LANE EAST,

from the 7th March instant, for a period of three months, upon these express conditions, that is to say:—

1. That no person or persons shall employ in the said factory more than twenty-five females for more than fifty-five and a half hours in any one week in preparing or manufacturing articles for trade or sale.
2. That none of such females shall be so employed without receiving payment for the extra work they are called upon to perform.
3. That none of such females shall be so employed for more than forty-eight hours in any one week without their consent.
4. That a copy of this Order be kept conspicuously and continually posted in such factory for the information of all concerned.

Given under my hand, at Melbourne, the ninth day of March 1889.

ALFRED DEAKIN,
Chief Secretary.

"THE FACTORIES AND SHOPS ACT 1885."

IN compliance with an application in writing under the provisions of the 29th section of *The Factories and Shops Act 1885* (49 Vict. No. 862), and after due inquiry, I, the Chief Secretary of Victoria, being the responsible Minister of the Crown for the time being administering the said Act, do hereby suspend the operation of the first clause of the said section 29 in the

FACTORY OF MESSRS. COWAN AND CO., MANUFACTURING
STATIONERS, 395 FLINDERS LANE WEST, MELBOURNE,

from the 13th March instant, for a period of three months, upon these express conditions, that is to say:—

1. That no person or persons shall employ in the said factory more than eighteen females for more than fifty-nine hours in any one week in preparing or manufacturing articles for trade or sale.
2. That none of such females shall be so employed without receiving payment for the extra work they are called upon to perform.
3. That none of such females shall be so employed for more than forty-eight hours in any one week without their consent.
4. That a copy of this Order be kept conspicuously and continually posted in such factory for the information of all concerned.

Given under my hand at Melbourne the fourteenth day of March 1889.

ALFRED DEAKIN,
Chief Secretary.

"THE LICENSING AMENDMENT ACT 1888."

NOTICE TO ELECTORS WHO MAY BE ABOUT TO PETITION THE GOVERNOR IN COUNCIL TO CAUSE A POLL TO BE TAKEN TO DETERMINE WHETHER THE NUMBER OF VICTUALLERS' LICENSES SHALL BE INCREASED OR DECREASED.

THE attention of electors who may be about to petition the Governor in Council to cause a poll to be taken to determine whether the number of victuallers' licenses in any licensing district shall be increased or decreased is hereby specially directed to the provisions of sections 5 and 17 of *The Licensing Amendment Act 1888*, passed on the 22nd December 1888.

Section 5 directs the manner in which electors shall affix their signatures to petitions.

Section 17 prescribes the penalties to be inflicted for—

- (a) Wilfully signing when not an elector;
- (b) Voting or attempting to vote more than once at the same poll;
- (c) Departing or attempting to depart from the polling-booth after having received a ballot-paper without having deposited the same in the ballot-box;
- (d) Personation.

The full text of sections 5 and 17 is as under:—

5. *Form of signature of petition.*—Any person signing the petition to the Governor in Council under section twenty-two of the Principal Act shall affix to his name his number and qualification as set out in the electoral roll for the electoral division in respect of which he claims the right to petition as aforesaid, and such petition shall also name a person whom the petitioners desire to be their scrutineer under the provisions hereinafter contained. A notification by the Minister in the *Government Gazette* that such petition has been signed by one-fifth of the number of persons qualified to petition of the acceptance of the petition and of the name of the scrutineer named in such petition shall be conclusive evidence in all Courts that such petition has been signed by one-fifth of the persons qualified to petition and that such scrutineer has been duly appointed.

17. *Penalties.*—If any person not being on the roll of electors for the electoral division forming any licensing district wilfully sign any petition under section twenty-two of the Principal Act, or if any person vote or offer to vote more than once at the same poll, or depart or attempt to depart from any polling-booth after having received a ballot-paper without having deposited the same in the ballot-box, or personate any other person for the purpose of voting at such poll, he shall on conviction before any two justices be imprisoned with or without hard labor for any term not exceeding six months.

ALFRED DEAKIN,
Chief Secretary,

Chief Secretary's Office,
Melbourne, 7th March 1889.

THE List of Treasury Pay Offices throughout the colony at which accounts may be made payable is published for general information. Any changes or additions which may hereafter be made will be similarly notified.

R. GUDEMANN,
Under-Treasurer.

Treasury, Melbourne,
1st March 1889.

LIST OF TREASURY PAY OFFICES IN VICTORIA, 1889.

Alexandra	Nhill
Ararat	Numurkah
Avoca	Omoo
Bairnsdale	Port Albert
Ballarat	Port Fairy
Beechworth	Pyramid Hill (visited 1st and 3rd Thursday in the month from Kerang)
Benalla	Portland
Boort	Queenscliff
Bright	Rochester (open every Thursday)
Camperdown	Rosedale (open every Friday)
Casterton	Rushworth
Castlemaine	Rutherglen
Charlton	St. Arnaud
Chiltern	Sale
Clunes	Sandhurst
Colac	Seymour
Creswick	Shepparton
Daylesford	Smythesdale
Dimboola	Stawell
Donald	Stratford (open every Friday)
Dunolly	Talbot
Echuca	Tallangatta
Euroa (open every Thursday)	Tarnagulla (open every Tuesday)
Geelong	Terang
Hamilton	Traralgon
Harrow	Tungamah (visited every Monday from Yarrowonga)
Heathcote	Trentham (open every Thursday)
Horsham	Walhalla
Inglewood	Wangaratta
Jamieson	Warrnambool
Kerang	Warragul
Kilmore	Wedderburn
Kyneton	Wodonga
Linton (visited 1st and 3rd Friday in each month from Smythesdale)	Wood's Point
Maffra (open every Friday)	Yackandandah
Maldon	Yarrowonga
Mansfield	Yarram Yarram (open every Wednesday)
Maryborough	
Melbourne	
Morwell (open every Tuesday)	
Nathalia (open every Wednesday)	

March 15, 1889.

**"THE SALES BY AUCTION STATUTE 1864."—
AMENDING ACT No. 996.**

ATTENTION is directed to the notice which appears in the *Government Gazette* of the 22nd February 1889, page 679, respecting the places at which certificates for General Auctioneers' Licenses may now be issued. Persons desirous of obtaining auctioneers' licenses for the remainder of the year, when forwarding their memorial (see section 15, Act No. 203) to the Honorable the Treasurer to obtain the authority of the Governor in Council for a special meeting of Justices in Petty Sessions to consider their applications, should be careful to mention the place, being one of the places named in the *Gazette* notice referred to, at which they desire that the justices shall be authorized to meet for such purpose. Failure to comply with this requirement will cause them inconvenience.

Treasury,
Melbourne, 5th March 1889.

R. GUDEMANN,
Under-Treasurer.

NOTICE TO MASTERS OF VESSELS.

REGULATIONS FOR THE PREVENTION OF COLLISIONS AT SEA.—
NON-EXHIBITION OF LIGHTS.—CAUTION.

COMPLAINTS having been made that masters of vessels do not comply with the regulations requiring the exhibition of lights when underway, the Marine Board of Victoria directs the attention of masters to the 27th section of *The Merchant Shipping Act Amendment Act 1862*, which requires that—

"All owners and masters of ships shall be bound to take notice of all such regulations as aforesaid, and shall, so long as the same continue in force, be bound to obey them, and to carry and exhibit no other lights, and to use no other fog signals than such as are required by the said regulations; and in case of wilful default, the master or owner of the ship, if it appear that he was in such fault, shall, for each occasion upon which such regulations are infringed, be deemed to be guilty of a misdemeanor."

Masters of vessels are cautioned accordingly, and notified that, in the event of any case being reported to the Board, a prosecution will ensue, in accordance with the provisions of the Act cited.

By order,
J. GEO. MCKIE,
Secretary.

The Marine Board of Victoria,
Melbourne, 11th March 1889.

BONDED WAREHOUSE.

IT is hereby notified for general information that the Administrator of the Government in Council has granted permission to Messrs. Paterson, Laing, and Bruce to use their premises, situated at the rear of Nos. 278 and 280 Little Flinders street east, as a private warehouse for the bonding of goods subject to *ad valorem* duties, without the payment of a fee.

HENRY CUTHBERT,
Commissioner of Trade and Customs.

Department of Trade and Customs,
Melbourne, 12th March 1889.

QUARANTINE GROUNDS FOR DOGS.

IN pursuance of part 6 of clause 7 of the Regulations bearing date the 29th day of September 1884, relating to the *Importation of Dogs, made under The Diseases in Stock Act 1872*, the Administrator of the Government in Council has approved of the premises occupied by Mr. Lawrence Jacobs, known as "Akarana," Charnwood road, St. Kilda; and by Mr. R. E. Van Someren, known as "Wharfdale," Alma road, St. Kilda, being Quarantine Grounds for Dogs.

JOHN L. DOW,
Minister of Agriculture.

Department of Agriculture,
Melbourne, 13th March 1889.

PUBLIC SERVICE—CLERICAL DIVISION.

A VACANCY at present exists in the 5th Class, Clerical Division, for an Inspector of Stock. Any officers in the Public Service who may consider themselves qualified for this office may apply to the Public Service Board, through the Heads of their Departments, for appointment thereto.

Applications will be received up till Saturday the 23rd instant, and must be accompanied by a certificate of competency from the Chief Inspector or a District Inspector of Stock.

(By order) FRANCIS REDDIN,
pro Secretary.

Public Service Board,
Melbourne, 14th March 1889.

**PUBLIC SERVICE.—CLERICAL OR NON-CLERICAL
DIVISION.**

A VACANCY at present exists for a Governor at Pentridge Gaol. Applications will be received by the Public Service Board up till Saturday the 16th instant, from officers in the service who may consider themselves entitled by seniority and merit to this office.

QUALIFICATIONS—

(1) Applicants must be under 45 years of age.
(2) Must be well educated; capable of making reports upon all questions relating to the duties of the office; and must have knowledge of the Criminal Laws and of the Gaol Statutes.

(3) Must be in perfect health; of good constitution; strictly temperate; a thorough disciplinarian—firm and temperate.
Preference will be given to a naval or a military man; or a civilian accustomed to the management of large bodies of men.

By order,
FRANCIS REDDIN,
pro Secretary.

Public Service Board,
Melbourne, 7th March 1889.

"THE PUBLIC SERVICE ACT 1883."—REGULATIONS.

CLASSIFICATION OF PROFESSIONAL DIVISION.

Act No. 773, Section 41, Sub-section I.

HIS Excellency the Administrator of the Government in Council has been pleased, upon the recommendation of the Public Service Board, to approve of the following alteration in the Regulations under the Act and sections above quoted:—

Office.	Minimum Yearly Salary.	Scale of Additions.			Maximum Yearly Salary.
		Amount.	At Intervals of	Num- ber.	
	£	£			£
GENERAL CLASS.					
<i>Repeat—</i> Pilots and Harbor- masters ...	240	12	2 years...	5	300
<i>Add—</i> Pilots and Harbor- masters ...	150	nil	300

Add—

6. In cases where both the minimum and the maximum rate of pay are entered opposite the name of any office, and no additions are provided in the Schedule hereto, every officer holding such office shall be entitled to receive salary at a rate within the minimum and maximum limits to be fixed by the Governor in Council on the recommendation of the Board, without addition thereto.

D. GILLIES,
Premier.

Premier's Office,
Melbourne, 12th March 1889.

"THE PUBLIC SERVICE ACT 1883."—REGULATIONS.

SALARIES—NON-CLERICAL DIVISION.

Act No. 773, Section 41, Sub-section VIII.

HIS Excellency the Governor in Council has been pleased, upon the recommendation of the Public Service Board, to approve of the following alteration in the Regulations under the Act and sections above quoted:—

Office.	Minimum Rate of Pay Monthly.	Scale of Additions.			Maximum Rate of Pay Monthly.
		Amount.	At Intervals of	Num- ber.	
	£ s.	s.			£ s.
VIII.—DEPARTMENT OF LANDS.					
<i>Add—</i> Night Watchman	8 10	10	One year	2	9 10

JOHN L. DOW,
Commissioner of Crown Lands and Survey,

Lands and Survey Office,
Melbourne, 22nd October 1888.

THE ACT No. 984, SECTION 2.

THE Administrator of the Government, with the advice of the Executive Council, in pursuance of the provisions of section 2 of the Act No. 984, has been pleased to grant permission to the undermentioned Teachers in the Education Department to undertake the duties, after school hours, specified in connection with their respective names, and to retain the fees paid therefor, viz:—

TIMOTHY COSTELLOR

to conduct private classes;

CHARLES OMER DENTRY

to give lessons on the pianoforte;

JOSEPH DEW

to conduct private classes;

CHARLES RICHARD LONG

to conduct private classes;

CHARLES THOMAS NICHOLLS

to conduct private classes;

JOHN SMYTH

to conduct a private class.

CHARLES H. PEARSON,
Minister of Public Instruction.

Education Department,
Melbourne, 12th March 1889.

"The Public Service Act 1883," No. 773, Section 3.
EXEMPTION FROM OPERATION OF THE ABOVE ACT.

THE Administrator of the Government, with the advice of the Executive Council, has, upon the recommendation of the Public Service Board, been pleased, in exercise of the powers conferred by section 3 of *The Public Service Act 1883*, to declare that the provisions of the said Act shall not apply to

WILLIAM MONTGOMERY, Laborer, in the Department of Law, until the 30th June 1889.

HENRY CUTHBERT,
Minister of Justice.

Crown Law Offices,
Melbourne, 12th March 1889.

"The Public Service Act 1883," No. 773, Section 3.
EXEMPTION FROM OPERATION OF THE ABOVE ACT.

THE Administrator of the Government, with the advice of the Executive Council, has, upon the recommendation of the Public Service Board, been pleased, in exercise of the powers conferred by section 3 of *The Public Service Act 1883*, to declare that the provisions of the said Act shall not apply to

GEORGE AUSTIN MOLLAND, Pilot and Harbor-master, Department of Trade and Customs, until the 31st March 1889.

HENRY CUTHBERT,
Commissioner of Trade and Customs.
Department of Trade and Customs,
Melbourne, 12th March 1889.

PUBLIC WORKS DEPARTMENT.—APPLICATIONS FOR THE POSITIONS OF TWO ASSISTANT ARCHITECTS.

APPLICATIONS, accompanied by copies of testimonials, will be received until 12 o'clock on Wednesday the 20th March for the positions of two Assistant Architects in the Public Works Department. Salary to commence at £240.

JOHN NIMMO,
Commissioner of Public Works.
Department of Public Works,
Melbourne, 8th March 1889.

REVISED REGULATIONS RESPECTING NAVAL CADETS.

THE subjoined Regulations respecting Naval Cadets, received by His Excellency the Administrator of the Government from the Right Honorable the Secretary of State for the Colonies, are published for general information.

By His Excellency's command,

D. GILLIES,
Premier.
Premier's Office,
Melbourne, 14th March 1889.

REGULATIONS RESPECTING NAVAL CADETS.

For the Information of Candidates.

1. Appointments to naval cadetships will be made by limited competition, with the undermentioned exceptions:—

Four cadetships given annually to sons of gentlemen in the Colonies, on the recommendation of the Secretary of State for the Colonies.

Service cadetships, the total number of which is not to exceed five in any one year. Service cadets will be selected by the Board of Admiralty from (a) sons of officers of the army, navy, or marines who have been killed in action, or who have been lost at sea on active service, or killed on duty, or who have died of wounds received in action or injuries received on duty within six months from the date of such action or injury; (b) sons of officers of the navy who have performed long or distinguished service, and who hold or have held rank or relative rank on the active list not lower than that of commander. Not more than two such latter service cadets will be nominated annually.

Applications for service cadetships should be addressed to the Military Secretary, Horse Guards, if the candidate is the son of an officer of the army; to the secretary of the Admiralty, if the candidate is the son of an officer of the navy or marines; and to the Military Secretary, India Office, if the candidate is the son of an officer of the Indian Army.

Colonial and service cadets will be entered on passing the test examination as specified in paragraphs 9 and 10, and will in all other respects be subject to these regulations.

The educational examination of all candidates will be conducted by the Civil Service Commissioners (address Cannon Row, Westminster), who will deal with all questions connected with such examination, and will announce the results. A fee of Ten shillings will be required from each candidate.

2. Except in special circumstances, not more than one-third of the number of candidates actually presenting themselves before the Civil Service Commissioners will be entered.

3. The nomination of candidates for naval cadetships will be made by the First Lord, by individual members of the Board, and by the secretaries to the Board of Admiralty.

A flag officer or a commodore 1st class appointed to the chief command of a station, or to a separate command, and a captain,

on first appointment as such to the command of a ship, will be allowed to nominate one candidate, provided the privilege is exercised within six months of appointment.

No captain will be entitled to nominate more than one candidate during the time he holds the rank of captain, but a flag officer or a commodore 1st class may claim the privilege each time he is appointed to a command as above.

In the event of a candidate's nomination being cancelled before he has commenced the examination, the officer who nominated him will be allowed to select another candidate for the same or following examination.

4. The nominations will be made half-yearly, as soon as convenient after the report of the last examination has been received from the Civil Service Commissioners.

5. The examinations will be held in London and at Portsmouth, and will commence on the second Tuesday in June and the last Tuesday in November in each year, and the appointments will date from the 15th July and 15th January following respectively.

6. No candidate will be eligible for the June Examination whose age will not be within the following limits on the 15th July following, viz.:—Not less than 13 nor more than 14½ years of age. Nor for the November Examinations, whose age will not be within those limits on the 15th January following.

7. Every candidate must be in good health, and free from any physical defect of body, impediment of speech, defect of sight or hearing, and also from any predisposition to constitutional or hereditary disease or weakness of any kind, and in all respects well developed and active in proportion to his age. Before being examined by the Civil Service Commissioners he will be required to pass the medical examination according to the prescribed regulations, and must have been found physically fit for the navy; rejection at such examination will finally exclude him from the navy.

8. The candidate will be required to produce (1) a registrar's certificate of the date of his birth, or a declaration thereof made before a magistrate (a certificate of baptism will not be accepted); (2) a certificate of good conduct from the masters of the school or schools at which he may have been educated during the two previous years, or, if educated at home, from his tutor or the clergyman of the parish in which he resides; and (3) proofs of good health.

9. Candidates will be tested by examination in the following subjects:—

	Mark.
i. Arithmetic: including proportion, vulgar and decimal fractions	20
ii. Algebra: including fractions, simple equations and problems, and quadratic equations of one unknown quantity	30
iii. Geometry: Euclid, Book I., with exercises and questions	20
iv. English: Handwriting, dictation, reading with intelligence, and composition	15
v. French: Translating French into English, and English into French; grammatical questions, speaking, and dictation	20
(No dictionary will be allowed, but the equivalents of the less usual words in either language will be given.)	
vi. Scripture	10

Candidates will be required to obtain half marks in arithmetic, and 40 per cent. in each of the other subjects.

Candidates will be further examined in—

	Mark.
vii. Mathematics: Harder questions in arithmetic, algebra, and geometry, as above defined	30
viii. Latin: Translation, grammar, and prose composition	30
(No dictionary will be allowed, but the equivalents for the less usual words will be given.)	
ix. Geography: Including the subjects treated of in Grove's Primer, and an elementary knowledge of the principal places in the British Isles and dependencies	15
x. *English history: A short selected period	15
xi. Drawing, freehand and simple rectangular model	10

The final order of merit will be determined by the sum of the marks obtained in the test and in the further examination.

10. Colonial and service cadets will be appointed on passing the test examination; they must, however, obtain 600 marks in the aggregate, as well as the proportion of marks in arithmetic and other subjects required from the candidates who compete.

11. A candidate who passes the test examination, but does not succeed in the competition, will be entitled to compete at the next examination, provided he is within the limits of age at that time. No candidate will be allowed to compete more than twice. A candidate who fails to pass the test will not be entitled to another trial, but he will be allowed to compete at the next examination if he receives a fresh nomination and is still within the limits of age.

12. A candidate who, owing to illness, fails to appear at the examination for which he has obtained his nomination may receive a second nomination, provided he is still within the limits of age.

* "Gardiner's Outlines of English History" (Longmans) has been selected as the present text-book for examination in English history. The subject will be divided into three periods, as follows:—

Examination to be held in	November 1888, A.D. 1066-1485.
"	June 1889, A.D. 1485-1688.
"	November 1889, A.D. 1688-1820.

13. For all cadets entered under these regulations the payment will be at the rate of £75 per annum for the period in the *Britannia*, to be paid half-yearly in advance to the accountant-general of the navy. But the Lords Commissioners of the Admiralty reserve the power of selecting, from among the cadets entered at each half-yearly examination, a number, not to exceed eight, being sons of officers of the navy, army, or marines, or of civil officers under the Board of Admiralty, with respect to whom the annual payment will be £40 only. In this selection their lordships will have regard solely to the pecuniary circumstances of the cadet.

14. In addition to the annual payments mentioned in the foregoing paragraph, the parent or guardian will be charged with the personal expenses incurred by the cadet for washing, repairing boots and clothes, hair cutting, pocket-money, &c.

15. The period of training on board the *Britannia* will be four terms; there will be two terms in each year. The first term of each year will be from February to July, the second from September to December.

The vacations will be five weeks at Christmas, two weeks at Easter, and six weeks at Midsummer.

16. (a.) Examinations in seamanship and study will be held at the end of each term.

(b.) Cadets who fail at the end of their second term to obtain 40 per cent. of marks in mathematical subjects will be ordered to be withdrawn.

(c.) Cadets who fail at the final examination to obtain 40 per cent. in the mathematical subjects, including the theory of navigation and nautical astronomy, and 50 per cent. in the technical subjects, combined with physics and French, will be ordered to be withdrawn.

(d.) Cadets reported to the Admiralty for unsatisfactory conduct will be "warned," and should they be again reported they will be discharged. Any cadet, however, who is reported for unsatisfactory conduct during his final term will be discharged without being allowed to present himself at the examination for passing out of the *Britannia*.

(e.) Any cadet who shall at any time appear to their Lordships to be unfit for the naval service, for any reason whatever, will be removed from the *Britannia*, and it must be understood that this rule will apply to those who are considered unfit from insufficient physical development or weakness of constitution, although no actual organic disease may have been developed.

17. It is to be distinctly understood that the period of training on board the *Britannia* is a time of probation, and the parent or guardian of every cadet will be required to sign a declaration (on the admission of the cadet to the *Britannia*), to the effect that he shall be immediately withdrawn on the receipt of an official intimation of his being considered unfit for the navy.

18. Cadets will, on passing out of the *Britannia*, rank according to the amount of sea time they obtain at their final examination, and those who obtain equal amounts of sea time will rank in the order of merit in which they pass out of the *Britannia*.

19. The parent or guardian of every cadet will be required to provide outfit under the regulations in force.

20. No pay will be allowed by Government to cadets in the *Britannia*. The pocket money allowed to cadets will be charged to the parents.

21. As only cadets who are able to swim are permitted to use the boats belonging to H.M.S. *Britannia*, the Lords Commissioners of the Admiralty desire to impress upon parents and guardians the importance of cadets being taught to swim before they join the training ship, so as to enable them to obtain the full benefits of use of the boats.

By Command of their Lordships,

EVAN MACGREGOR.

Admiralty, December 1888.

A.

(This Form is to be filled in and returned to the Secretary of the Admiralty with as little delay as possible).

Name of Candidate. (Christian Names to be inserted in full).	Name and Address of Parent or Guardian.	Profession or Status of Father.	Schools at which Candidate has been prepared for the last three years.	Address up to date of Examination.	Date of Birth.	If Parent is prepared to pay £75 a year (besides expense of outfit, washing, mending, clothes and books, pocket-money, &c.) while Cadet is in Training Ship, and £50 a year (besides expense of outfit) subsequently until he passes for the rank of Lieutenant.
---	---	---------------------------------	--	------------------------------------	----------------	--

Signature of Parent or Guardian—

"The Mining on Private Property Act 1884."

APPLICATION FOR A MINING LEASE.

IN pursuance of the Act of Parliament 49 Victoria No. 796, section 29, it is hereby notified that, after the expiration of one month from the date hereof, it is intended to grant a Lease of the portion of ground hereunder mentioned and described.

D. GILLIES,
Minister of Mines.

Department of Mines and Water Supply,
Melbourne, 15th March 1889.

Mining District.	No. of Application.	Names of Applicants, and style under which it is intended that the business shall be carried on.	No. of Lease.	Approximate Area of Ground intended to be leased.	Amount of Money proposed to be invested, and in what manner the land is to be worked.	Minimum number of men to be employed, and amount of machinery also subsequently which is full work.	Precise locality and time of commencing operations.	Term of Lease and General Remarks, showing Exemptions to be made from Application, &c.
Ballaarat ...	2/88	J. A. Chalk. "The Seven Hills Estate Freehold Company No Liability"	1110	A. B. P. 422 3 30	£5,000. Manual labor and steam power	First six months two men, subsequently seventy men	Parish of Spring Hill. On grant of lease	15 years.

MINING LEASES DECLARED VOID.

IT is hereby notified that the undermentioned Leases have been declared void:—

District.	Division.	No. of Lease.	Date of Lease.	Lessees.	Area.	Locality.
					A. R. P.	
Gold Mining Lease.						
Sandhurst ...	Eaglehawk ...	4573	6th Sept. 1881	W. Midwinter ...	2 3 0	California Gully
Lease under "The Mining on Private Property Act 1884."						
Ballaarat ...	Creswick ...	1013	22nd Oct. 1888	J. McIver ...	80 0 0	Parish of Creswick

Office of Mines,
Melbourne, 13th March 1889.

C. W. LANGTREE,
Secretary for Mines.

MINING LEASES, ETC.

THE undermentioned Mining Leases, &c., with the lessees' names, extent of ground leased, and annual rent reserved, have been recently issued, and are now awaiting execution by the respective lessees. Any lease not executed within the period prescribed by the regulations under which the application for such lease shall have been made will be liable to forfeiture.

District.	Division.	No. of Lease or License.	Date of Lease or License.	Term (No. of Years).	Lessee or Licensee.	Area.	Annual Rent.	Fee.	Payable to Receiver at—
						A. R. P.	£ s. d.	£	
Gold Mining Leases.									
Ballaarat ...	Ballaarat ...	1861	4.3.89	15	J. Burnett ...	30 0 36	7 11 2	1	Melbourne
" ...	Blackwood ...	1864	4.3.89	15	E. P. Walters and J. Coomber ...	13 3 0	3 8 10	1	Trenttham
Beechworth ...	Goulburn ...	2598	4.3.89	15	W. T. Tate ...	3 0 14	0 15 6	1	Wood's Point
(Wood's Point)									
Castlemaine ...	St. Andrew's ...	2944	4.3.89	15	J. H. Miller ...	22 2 5	5 12 8	1	Melbourne
" ...	Tarrangower ...	2949	4.3.89	15	E. W. Brown ...	9 3 25	2 9 8	1	Maldon
Gippsland ...	Joricho ...	1063	4.3.89	15	P. Murray and J. Murphy ...	28 1 2	7 1 4	1	Wood's Point
" ...	Onco ...	1134	4.3.89	15	R. Richmond and W. Donald ...	8 1 12	2 1 8	1	Onco
" ...	Russell's Creek ...	1163	4.3.89	15	B. Cadden and J. P. Squires ...	26 3 16	6 14 4	1	Rosedale
(Moe)									
Maryborough ...	Inglewood ...	3238	4.2.89	15	J. H. Lumsden and E. Richardson ...	27 1 30	6 17 4	1	Melbourne
Sandhurst ...	Sandhurst ...	5889	4.3.89	15	W. J. Croeth ...	8 0 21	2 0 8	1	Sandhurst
" ...	" ...	5890	4.3.89	15	G. A. Petrie ...	15 3 16	3 19 4	1	"
" ...	" ...	5894	4.3.89	15	Pearl Co. Limited ...	5 0 17	1 5 8	1	"
" ...	" ...	5896	4.3.89	15	R. W. Bath ...	4 2 15	1 3 0	1	"
" ...	Eaglehawk ...	5876	4.3.89	15	Duke of Edinburgh G. M. Co. No Liability	3 1 28	0 17 2	1	"
Mineral Lease.									
Maryborough ...	St. Arnaud ...	870	4.3.89	15	J. J. Churchyard and R. Love	35 0 33	1 15 4	1	St. Arnaud
Leases under "The Mining on Private Property Act 1884."									
Castlemaine ...	Daylesford ...	1066	4.3.89	15	The Leech's Creek G. M. Co. No Liability	9 1 24	1 0 0	1	Sandhurst
Maryborough ...	Inglewood ...	1037	4.3.89	15	S. Deeble ...	389 0 32 ¹ / ₂	9 14 8	1	Inglewood

Office of Mines,
Melbourne, 13th March 1889.

D. GILLIES,
Minister of Mines.

"The Mining on Private Property Act 1884."

APPLICATION FOR A MINING LEASE ABANDONED.

IT is hereby notified that the undermentioned application for a Lease of Auriferous lands has been abandoned:—

MARYBOROUGH DISTRICT—MARYBOROUGH DIVISION.

Application No. 81, for lease 1099; W. T. Cox; 165 acres; Moolort.

C. W. LANGTREE,
Secretary for Mines.

Office of Mines,
Melbourne, 13th March 1889.

APPLICATION FOR A WATER RIGHT LICENSE ABANDONED.

IT is hereby notified that the undermentioned application for a Water Right License has been abandoned:—

BEECHWORTH DISTRICT—MITTA MITTA (TALLANGATTA) DIVISION.

Application No. 17, for Water Right License 561; W. W. Elliott; 14 acres; Dry Forest Creek.

C. W. LANGTREE,
Secretary for Mines.

Office of Mines,
Melbourne, 13th March 1889.

ENGINE-DRIVERS' CERTIFICATES.

NOTICE.—Applications (to be accompanied by a fee of 10s.) to be examined for Certificates as Engine-drivers under the Regulation and Inspection of Mines and Machinery and Factories Acts will be received until the 16th March next, addressed to the Secretary for Mines, Melbourne.

Intending candidates can obtain forms of application and copies of regulations from the Office of Mines and from the various Mining and Factory Inspectors throughout the colony.

PHILLIP COHEN,

Secretary to the Board of Examiners for Mining and Factory Engine-drivers.

Office of Mines,
Melbourne, 16th February 1889.

POLLING-PLACE FOR MUNICIPAL ELECTIONS.

IN pursuance of the provisions of *The Local Government Act Amendment Act 1883* (No. 786, sec. 12), the Administrator of the Government in Council has appointed

STATE SCHOOL No. 1500, CARPENDAIT,

to be a Polling-place for the East Riding of the Shire of Hampden, in addition to previous appointments.

JOHN NIMMO,
Commissioner of Public Works.

Public Works Office,
Melbourne, 12th March 1889.

MELBOURNE WATER SUPPLY.

(29 Vict. No. 289, section 222. Third Schedule).

NOTICE to the owners of tenements in the undermentioned streets, and the private streets, lanes, courts, and alleys opening thereto.

The main-pipes in the said streets being laid down, the owners of all tenements situated as under are hereby required on or before the 15th day of April next to cause a proper pipe and stop-cocks to be laid, so as to supply water from the main-pipe within such premises.

CHARLES LIL CREN,
Secretary.

Melbourne, 7th March 1889.

<i>Brighton.</i>	
Agnew street	from Ferguson street southwards 6 chains.
Asling street	" Martin street northwards 7 chains, southwards 3 chains.
Beach avenue	" Bay street southwards 10½ chains.
Beach terrace	" Grosvenor street to Park street.
Bent street	" Male street to Hampton street.
Blanco street	" Union street to Ferguson street.
Black street	" Male street to Halifax street.
Boort street	" Outer crescent to New street.
Boxshall street	" Andrew street to Carpenter street.
Byron street	" Male street to Hampton street.
Centro road	" Thomas street westwards 35 chains.
Champion street	" Wero street to Grant street.
Colo street	" Brickwood street to New street.
Dendy street	" New street to Beach terrace.
Durant street	" Male street to Hampton street.
Elden street	" Rusden street to Cochrane street.
Elwood street	" New street to St. Kilda street.
Ferguson street	" Hampton street to Arthur's Seat road.
Grosvenor street	" New street to Beach terrace.
Hamilton street	" Martin street northwards 7 chains.
Hammond street	" Halifax street to Hampton street.
Hampton street	" Hammond street southwards 6 chains.
Hampton street	" Dendy street to Wero street.
Halifax street	" Hammond street to Church street.
Lewis street	" New street to Selwyn street.
Lawrence street	" Male street to Halifax street.
Loller street	" Male street to Halifax street.
Lynch street	" Wero street northwards 15 chains.
Manor street	" Dendy street northwards 10 chains.
Martin street	" New street to Asling street.
Meek street	" New street westwards 14 chains.
Mills street	" Point Nepean road northwards 64 chains.
Normanby street	" Beach terrace eastwards 15 chains.
Occupation street	" Tennyson street to Beach terrace.
Outer crescent	" Durant street to Boort street.
Park street	" New street eastwards 10 chains.
Pearson street	" Durant street northwards 8 chains.
Rusden street	" New street to Elden street.
Rosslyn street	" Wero street northwards 14 chains and southwards 5 chains.
Selwyn street	" Lewis street to Bay street.
South road	" New street eastwards 29½ chains.
Tennyson street	" Wero street to Occupation street.
Thomas street	" North road to Union street.
Union street	" Hampton street to Arthur's Seat road.
Wero street	" New street to Hampton street.
Wero street	" Tennyson street to railway line.
Windermero road	" New street to Lynch street.
Wolsley grove	" New street eastwards 15 chains.
<i>Brunswick.</i>	
Albion street west	from Garnet street to Grant street.
Burnell street	" Whitey street to Albion street.
Evans street	" Lygon street westwards 29 chains.
George street	" Glenlyon road northwards 9 chains.
Gold street	" Trinity street to Vincent street.
Gordon street	" Albion street southwards 5 chains.
Hunter street	" Melville street to Napperby street.
Jarvis street	" Methven street westwards 4½ chains.
Leyden street	" Clarke street westwards 5½ chains.
Melville street	" Victoria street to Hunter street.
Methven street	" Glenlyon road to Jarvis street.
Napperby street	" Victoria street to Hunter street.
Nicholas street	" Lygon street eastwards 8½ chains.
Nicholson street	" Brunswick road to Barkly street.
O'Connor street	" Lygon street eastwards 9 chains.
Trinity street	" Wilson street to Gold street.
Victoria street	" Margaret terrace to Napperby street.
Vincent street	" Gold street to Union street.
Watson street	" Gold street to Wilson street.
Westbourne street	" Albion street southwards 9½ chains.
Wilson street	" Watson street to Trinity street.
<i>Caulfield.</i>	
Archibald street	from Orrong road to Railway avenue.
Alexandra street	" Oak avenue northwards 6 chains.
Alison street	" Currall road to Grafton street.
Bond street	" Station road to Balaclava road.
Bambra road	" Glen Huntly road to North road.
Balaclava road	" Normanby road to Park street.
Carrie street	" Glen Huntly road to Stanley street.
Carlingford street	" Shoobra road to Gladstone parade.
Currall road	" Korong road to Alison street.
Dawnsire road	" Glen Huntly road southwards 28½ chains.
Edward street	" Kooyong road westwards 23½ chains.
Edith street	" Inkerman road southwards 3½ chains.
Gladstone parade	" Carlingford street southwards 14 chains.
Grafton street	" Korong road to Alison street.
Horne street	" Glen Huntly road to Rusden street.
Hawthorn road	" Glen Huntly road to Sycamore street.

Inkerman road
Korong road
Kambrook road
Malvern grove
North road
Orrong road

Oak avenue
Park crescent

Prentice street
Rowan street
Railway avenue
Rusden street
Ross street
Shoobra road

Stanley street
Stamland grove
Trevelyan street

Bent street
Charles street
Cooke street
Fairchild street
Gray street
Nelson street
St. Phillip street
Yambla street

Epsom road

Geddes street
Mirams street
Munro street
Park street
Robb street
Union road
Union road

Arden street

Ascot Vale road

Arden street

Bellair street

Bruce street

Barnett street

Crown street

Coronet street

Chelmsford street

Chatham street

Derby street

Edinburgh street

Eastwood street

Elizabeth street

Eln street

Fink street

George street

John street

Macaulay road

Oak street

Raccoourse road

Raccoourse road

Sonthey street

Sturt street

Tennyson street

Victoria road

Albany road

Barkly avenue

Baldwin street

Bride street

Clarendon street

Chandler road

Dandenong road

Edsall street

Evansdale road

Gordon grove

Horsburg street

Hume street

Horace street

Isabella street

Moorhouse street

Nicholl street

Railway avenue

Stuart street

St. James' road

St. George's road

Seymour avenue

Station street

Spring street

Stewart street

Toorak road

The Terrace

Union street

William street

Waverley road

Amess street

Arnold street

Garton street

Holtom street

from Malvern grove to Khartoun road.
" Orrong road eastwards 22 chains.
" Station road to Normanby road.
" Inkerman road to Dandenong road.
" Bambra road to Grange road.
" Glen Huntly road southwards 23 chains.
" Point Nepean road eastwards 8 chains.
" Balaclava road north-eastwards 20 chains.
" Kooyong road westwards 23½ chains.
" Orrong road to Railway avenue.
" Orrong road to Rowan street.
" Horne street to Ross street.
" Rusden street northwards 7 chains.
" Glen Huntly road southwards 33 chains.
" Orrong road to Carrie street.
" Glen Huntly road northwards 9 chains.
" Gladstone parade eastwards 3 chains.

Collingwood.

from Fairchild street to Church street.
" Vere street to Gipps street.
" Victoria street to Gray street.
" Victoria street to Bent street.
" Cooke street to Fairchild street.
" Church street to Thomson street.
" Vere street to Gipps street.
" Ramsden street to Roseneath street.

Essendon.

from Grand National Avenue to Munro street.
" Epsom road to Union road.
" Epsom road to Ferguson street.
" Epsom road to Ferguson street.
" Leslie street to George street.
" Park street to Buckley street.
" Epsom road to Mirams street.
" Maribyrnong road to Athol street.

Flemington and Kensington.

from Bellair street to Tennyson street.
" Raccoourse road to Edinburgh street.
" Elizabeth street to Lloyd street.
" Macaulay road to Arden street.
" Elizabeth street eastwards 5½ chains.
" Macaulay road to Robertson street.
" Raccoourse road to Edinburgh street.
" Raccoourse road to Edinburgh street.
" Eastwood street eastwards 15 chains.
" Eastwood street eastwards 15 chains.
" Tennyson street to Ormond street.
" Ascot Vale road to Coronet street.
" Macaulay road to Chelmsford street.
" Chelmsford street to Arden street.
" Dover street northwards 10 chains.
" Elizabeth street eastwards 5½ chains.
" Dover street to Sturt street.
" Oak street to Dover street.
" Eastwood street to Stubbs street.
" Eln street to John street.
" Smithfield road to Ascot Vale road.
" Moomee Ponds Creek to Victoria street.
" Arden street to Tennyson street.
" John street to George street.
" Bellair street westwards 14 chains.

Heidelberg.

from Heidelberg road to Westgarth street.
Malvern.

from Malvern road to Boundary road.
" Glenferrie road to Union street.
" High street northwards 7 chains.
" Malvern road southwards 5 chains, and eastwards 4 chains.
" Boundary road eastwards 7 chains.
" Evansdale road to Station road.
" Glenferrie road to Burke road.
" Glenferrie road to Isabella street.
" Glenferrie road eastwards 9 chains.
" Glenferrie road eastwards 9 chains.
" Boundary road eastwards 7 chains.
" Boundary road eastwards 10 chains.
" Wattle Tree road northwards 8 chains.
" Edsall street to Wattle Tree road.
" High street northwards 6 chains.
" Edsall street to Wattle Tree road.
" Dandenong road northwards 7 chains.
" High street southwards 8 chains.
" Boundary road to the Terrace.
" Boundary road to the Terrace.
" Union street northwards 9 chains.
" Glenferrie road to Dandenong road.
" Malvern road southwards 7 chains.
" Edsall street to Wattle Tree road.
" Elizabeth street westwards 6½ chains.
" Boundary road to St. George's road.
" Glenferrie road westwards 30 chains.
" High street southwards 6 chains.
" Dandenong road to Burke road.

Melbourne (North Carlton).

from Pigdon street to Park street.
" Richardson street to Pigdon street.
" Macpherson street to Holtom street.
" Garton street to Bowen crescent.

Pigdon street from Lygon street to Wilson street.
 Patterson street " Lygon street to McIlwraith street.
 Rathdown street " Parkside street southwards 8 chains.
Melbourne (South Yarra).
 Bromby street from Arnold street to St. Kilda road.
 Leopold street " Toorak road to Domain road.
 Paisley street " Punt road W. thence N. 9 chains.
Moorabbin.
 Centre road from Frankston railway line eastwards 70 chains.
 Jasper road " McKinnon road to Centre road.
 McKinnon road " Thomas street to Jasper road.
Northcote.
 Balgonie place throughout.
 Bridge street from High street to Merri parade.
 Bridge street (diversion) " Bridge street to Charles street 7 chains.
 Bower street " Westgarth street northwards 8 chains.
 Christmas street " St. David street eastwards 12 chains.
 Charles street " High street to Merri parade.
 Candy street " High street eastwards 7 chains.
 Carnarvon avenue " Clarke street to Gordon grove.
 Dennis street " Plenty road to St. David street.
 Eastment street " Hawthorn lane southwards 6 chains.
 Gladstone avenue " Plenty road westwards 26½ chains.
 Gordon grove " St. George's road to Carnarvon avenue.
 Helen street " Hawthorn lane to Station avenue.
 High street " Union street to Charles street.
 Henderson street " Westgarth street northwards 9 chains.
 Harper street " Westgarth street northwards 7 chains.
 James street " High street to Whittlesea railway.
 Kellet street " St. David street eastwards 10 chains.
 Mitchell street " Andrew street eastwards 7 chains.
 Merri parade " Charles street to Union street.
 Plenty road " Hutton street to Ballantine street.
 Prospect grove " Mitchell street southwards 4½ chains.
 St. David street " Christmas street to Kellet street.
 Salisbury grove " Dennis street to Darebin street.
 Station avenue " Helen street westwards 4 chains.
 St. George's road " Charles street to Gordon grove.
 Smith street " St. George's road to Plenty road.
 Union street " High street to Whittlesea railway.
 Union street " Merri parade eastwards 5 chains.
 Union avenue " Mitchell street to Bastings street.
 Westgarth street " Bower street to Henderson street.
North Melbourne.
 Abbotsford street from Brougham street to Erskine street.
 Balston street " Bunce street eastwards 4 chains.
 Bunce street " Alfred street to Sutton street.
 Barwise street " Boundary road to Moonee Ponds creek.
 Dryburgh street " Haines street to O'Shanassy street.
 Harcourt street " Courtney street to O'Shanassy street.
 Leveson street " Arden street to Courtney street.
 Murphy street " Flemington road to Chapman street.
 Mark street " Bunce street to Boundary road.
 O'Shanassy street " Leveson street to Curzon street.
 O'Shanassy street " Dryburgh street to Lothian street.
Port Melbourne.
 Bridge street from Ross street to Durham street.
 Beaconsfield parade " Pickles street to Johnston street.
 Clarko street " Graham street to Farrell street.
 Cruickshank street " Spring street to Bridge street.
 Durham street " Farrell street northwards 16 chains.
 Graham street " Clarke street eastwards 3 chains.
 Johnston street " Beaconsfield parade to Danks street.
Prahran.
 Armadale street from Wattle-tree road northwards 17 chains.
 Avondale road " Auburn grove to Denbigh road.
 Auburn grove " High street to Avondale road.
 Armadale road " Elgin grove to Rose street.
 Albion street " Albion place eastwards 7 chains.
 Bray street " Malvern road northwards 4 chains.
 Cassell street " Hawksburn road to Williams road.
 Clendon road " Malvern road to Rose street.
 Denbigh street " Avondale road to Dandenong road.
 Domain road " Darling street westwards 7½ chains.
 Davidson street " Punt road eastwards 5 chains.
 Eileen street " Rose street southwards 6 chains.
 Gladstone street " Huddle street to De Murska street.
 Hawksburn road " Toorak road southwards 21 chains.
 Malcolm street " Tivoli road to Chapel street.
 Mount street " King-street southwards 2 chains.
 Munro place " High street to Pleasant grove.
 Mt. Pleasant street " High street to Pleasant grove.
 Mathoura road " Railway northwards 17 chains.
 Nicholson street " Peter street eastwards 7 chains.
 Oxford street " Sutherland street to Armadale street.
 Percy street " Porter street east 5 chains and north 6 chains.
 Pleasant grove " Mount Pleasant street to Munro place.
 Pino street " Surrey road westwards 3 chains.
 River street " Toorak road northwards 23 chains.
 Rose street " Clendon road to Sutherland road.
 Sutherland road " Malvern road to Armadale road.
 Surrey road " Angelo street to Cromwell road.
 Tivoli road " Victoria terrace southwards 10 chains.
 Wicklow street " Bray street eastwards 6 chains.
Preston.
 Bell street from John street to Hotham street.
 Craner street " Epping road to John street.
 Carlisle street " Hotham street eastwards 7 chains.
 Dundas street " Hotham street eastwards 6½ chains.

Epping road from a point 9 chains south of Wood street further north 4 chains.
 Flett street " Hotham street to Plenty road.
 Hotham street " Bell street to Dundas street.
 Mary street " Bell street northwards 30 chains.
 Milton street " Plenty road eastwards 6 chains.
 Garnett street " Epping road to Plenty road.
 Seymour street " Epping road to Plenty road.
 St. David street " Plenty road westwards 7 chains.
Richmond.
 Normanby place from Bridge road to Erin street.
 Stillman street " Burnley street to Type street.
St. Kilda.
 Brunning street from Brighton road to Gibbs street.
 Byron street " Southey street southwards 7 chains.
 Blessington street " Barkly street to Marine parade.
 Beaconsfield parade " Cowderoy street to Fraser street.
 Chusan street " Inkerman street southwards 8 chains.
 Charnwood grove " Charnwood road to Charnwood crescent.
 Cardigan street " Hotham street to Alexander street.
 Grosvenor street " William street westwards 6 chains.
 Gibbs street " Brunning street to Grosvenor street.
 Glen Eira road " Brighton road to railway.
 Hotham street " Johnstone street to Fulton street.
 Jarvis street " Inkerman street northwards 10 chains.
 Johnston street " Hotham street to Pillely street.
 John street " Tennyson street southwards 7 chains.
 Kendall street " Brighton road south-west 5 chains.
 Linton street " Inkerman street southwards 8 chains.
 Loch street " Fraser street southwards 8½ chains.
 Longmore street " Cowderoy street to Fraser street.
 Lorne street " St. Kilda road to Queen's lane.
 Marlton crescent " throughout.
 Marino parade " Shakespeare street southwards 6 chains.
 Mary street " Canterbury road to Park street.
 Pillely street " Dandenong road to Johnstone street.
 Queen's lane " Queen's terrace to Lorne street.
 Queen's terrace " St. Kilda road to Queen's lane.
 Rainsford street " Brighton road south-west 6 chains.
 Sebastopol street " Inkerman street southwards 10 chains.
 Scott street " Brighton road to Tennyson street.
 Shakespeare street " Acland street to Marine parade.
 Spencer street " Shakespeare street southwards 21 chains.
 Shirley grove " Dandenong road southwards 9 chains.
 The Avenue " Hotham street to William street.
 Gourlay street " Hotham street to William street.
South Melbourne.
 Beaconsfield parade from Mills street to Pickles street.
 Barrett street " Victoria avenue to Foote street.
 Buckhurst street " George street to Kerr street.
 Byrne street " Maffra street to Kilby grove.
 Bank street " Wells street to Hanna street.
 Carter street " Mills street to Harold street.
 Cowie street " St. Vincent street to Bridport street.
 Clarendon street " Normauly road southwards 5 chains.
 Catherine street " Clarke street to Moray street.
 Dank street " Withers street to Kerferd road.
 Douglas street " Ferrars street northwards 4 chains.
 Fishly street " Bank street to Marshall street.
 Fitzpatrick street " Law street to Hanna street.
 Graham street " Withers street to Victoria avenue.
 Greig street " Durham street to Cowie street.
 Harold street " Canterbury road southwards 16 chains.
 Herbert street " Wright street westwards 2 chains.
 Hambleton street " Mills street to Harold street.
 Hambleton street " Kerferd road southwards 7½ chains.
 Herbert street " Kerferd road to Herbert place.
 Henderson street " Iflla street to Pickles street.
 Hanna street " Park street to Bank street.
 Iflla street " Lyell street to Tribe street.
 Kilby grove " Byrne street northwards 2½ chains.
 Kerferd road " Hambleton street to Carter street.
 Kerr street " Gladstone place to Buckhurst street.
 Little Iflla street " Iflla street to Smith street.
 Lyell street " Dorcas street to Smith street.
 Law street " Bank street to Park street.
 McGregor street " Canterbury road to Richardson street.
 Merton street " O'Grady street to Kerferd road.
 Merton place " Richardson street to Merton street.
 McFarlane street " Moubray street to Cowie street.
 Moubray street " Bridport street to Victoria avenue.
 Napier street " Roy street to Palmerston crescent.
 O'Grady street " Merton street to Montague street.
 Page street " Victoria avenue eastwards 13 chains.
 Pickles street " Reid street to Beaconsfield parade.
 Post Office street " Bank street to Marshall street.
 Queen's lane " Arthur street to Leopold street.
 Queen's lane " Queen's place south to Lorne street.
 Richardson street " Harold street to McGregor street.
 Richardson street " Moubray street to Merton street.
 Reed street " Victoria avenue to Pickles street.
 Smith street " Tribe street to St. Vincent street.
 Smith street " Pickles street to Coventry street.
 Thistlethwaite street " Ferrars street south-westwards 3½ chains.
 Wright street " Canterbury road southwards 12½ chains.
 Withers street " Cowie street to Beaconsfield parade.
 Winnifred street " Kerr street south-westwards 6 chains.
 Whiteman street " Moray street south westwards 12 chains.
 Wells street " Park street to Coventry street.
 York street " Moray street to Hanna street.

PUBLIC HIGHWAYS WITHIN THE TOWNSHIPS OF NATHALIA AND NUMURKAH.

PROCLAMATION

By His Excellency Sir WILLIAM CLEAVER FRANCIS ROBINSON, Knight Grand Cross of the Most Distinguished Order of Saint Michael and St. George, Administrator of the Government of the Colony of Victoria and its Dependencies, &c., &c., &c.

WHEREAS by the *Local Government Act 1874* (38 Vict. No. 506) it was amongst other things enacted that it should be lawful for the Governor in Council at any time, and from time to time, upon the request of the council of any municipality, by notice in the *Government Gazette*, to declare any land reserved, used, or by purchase or exchange acquired for a street, road, highway, thoroughfare, bridge, square, court, alley, or right-of-way to be a public highway, and such land should thereupon and thenceforth from the date of such proclamation become and be absolutely dedicated to the public as a public highway within the meaning of any law then or thereafter in force: And whereas the Council of the Shire of Numurkah has requested that the streets hereinafter mentioned, within the Townships of Nathalia and Numurkah, be so declared public highways: Now therefore I, the Administrator of the Government of Victoria, with the advice of the Executive Council, do by this notice declare the lands acquired or used or by purchase acquired for the streets hereinafter named and described, and situate in the Townships of Nathalia and Numurkah, to be Public Highways within the meaning of the said Act, viz. :-

TOWNSHIP OF NATHALIA.

Name of Street.	Width of Carriage way.	Width of Footpath on each side.	Total Width.	Extent.
	Feet.	Feet.	Feet.	
Barry street	42	12	66	From Water reserve to Park street
Bindon street	42	12	66	From Water reserve to Park street
Blake street	162	18	198	From Boaden street to Water reserve
Boaden street	42	12	66	From Blake street to Water reserve
Bromley street	42	12	66	From Blake street to Barry street
Camp street	42	12	66	From Water reserve to Park street
Chapel street	42	12	66	From Manifold street to Water reserve
Cope street	42	12	66	From Water Reserve to Park street
Kostadt street	42	12	66	From Boaden street to Bromley street
Manifold street	42	12	66	From Blake street to Water reserve
Mitchell street	42	12	66	From Bromley street to Park street
Park street	42	12	66	From Water reserve to Water reserve
Pelling street	42	12	66	From Water reserve to Water reserve
Pierce street	42	12	66	From Blake street to Water reserve
Power street	42	12	66	From Pierce street to Bromley street
Robertson street	42	12	66	From Boaden street to Bromley street

TOWNSHIP OF NUMURKAH.

Bank street	42	12	66	From McDonald street to south-west corner of allotment 11, section 36
Dolphin street	42	12	66	From Nelson street to McDonald street
Gray street	42	12	66	From Saxton street to Water reserve
Knox street	42	12	66	From Nelson street to Railway place, and from Bank street to Water reserve
Meiklejohn street	42	12	66	From Saxton street to Water reserve
Melville street	46	10	66	From Saxton street to Water reserve
McCaskill street	42	12	66	From Saxton street to Water reserve
McDonald street	42	12	66	From Saxton street 8 chains southwards, and thence with reduced width along Railway fence to Quinn street; thence from fence on eastern side of Railway in Quinn street southerly about 26 chains
Nelson street	42	12	66	From Saxton street to 32 chains southwards
North street	24	4ft. 6in.	33	From Nelson street to Railway place
North street	24	4ft. 6in.	33	From Bank street to McDonald street
Quinn street	42	12	66	From Nelson street eastward to western side of railway, and from east side of railway to 5 chains east of Gray street
Railway place	42	12	66	From Quinn street to 22 chains south-west
Saxton street	42	12	66	From Nelson street eastward to western side of railway, and from east side of railway to 5 chains east of Gray street
Stewart street	42	12	66	From Saxton street to Railway place
Swallow street	42	12	66	From Nelson street to Stewart street

Given under my Hand and the Seal of the Colony, at Melbourne, this twelfth day of March, in the year of our Lord One thousand eight hundred and eighty-nine, and in the fifty-second year of Her Majesty's reign.

(L.S.)

WILLIAM C. F. ROBINSON.

By His Excellency's Command,
JOHN NIMMO,
Commissioner of Public Works.

GOD SAVE THE QUEEN!

PUBLIC HIGHWAYS IN THE BOROUGH OF HAMILTON.

PROCLAMATION

By His Excellency Sir WILLIAM CLEAVER FRANCIS ROBINSON, Knight Grand Cross of the Most Distinguished Order of Saint Michael and Saint George, Administrator of the Government of the Colony of Victoria and its Dependencies, &c., &c., &c.

WHEREAS by the *Local Government Act 1874* (38 Vict. No. 506) it was amongst other things enacted that it should be lawful for the Governor in Council at any time, and from time to time, upon the request of the council of any municipality by notice in the *Government Gazette*, to declare any land reserved, used, or by purchase or exchange acquired for a street, road, highway, thoroughfare, bridge, square, court, alley, or right-of-way to be a public highway, and such land should thereupon and thenceforth from the date of such proclamation become and be absolutely dedicated to the public as a public highway within the meaning of any law then or thereafter in force: And whereas the Council of the Borough of Hamilton has requested that the streets hereinafter mentioned be so declared public highways: Now therefore I, the Administrator of the Government of Victoria, with the advice of the Executive Council, do by this notice declare the lands acquired or used for the streets hereinafter named and described, and situate in the Borough of Hamilton, to be public highways within the meaning of the said Act, viz. :-

Name of Street.	Width of Carriage-way.	Width of Footpaths.	Total Width of Street.	Limits.
	Feet.	Feet.	Feet.	
Gray street	46	10	66	From Carmichael street to the reserve along the creek
Griffin street	46	10	66	From Carmichael street to the reserve along the creek
French street	46	10	66	From Carmichael street to the reserve along the creek

Given under my Hand and the Seal of the Colony, at Melbourne, this twelfth day of March, in the year of our Lord One thousand eight hundred and eighty-nine, and in the fifty-second year of Her Majesty's reign.

(L.S.)

WILLIAM C. F. ROBINSON.

By His Excellency's Command,
JOHN NIMMO,
Commissioner of Public Works.

GOD SAVE THE QUEEN!

ROLLS OF RATEPAYING ELECTORS RECTIFIED.

At the Executive Council Chamber, Melbourne, the eleventh day of March 1889.

PRESENT:

His Excellency the Administrator of the Government.

Mr. Gillies	Mr. Pearson
Mr. Deakin	Mr. Nimmo
Mr. Wrixon	Mr. Bell.

WHEREAS by *The Electoral Act 1865* it is amongst other things enacted that where any accidental or unavoidable impediment, misfeasance, or omission should have happened in the preparation or transmission or printing of any general roll or supplementary roll or ordinary electoral roll or roll of ratepaying electors, the Governor in Council may take all such measures as may be necessary for removing such impediment or rectifying such misfeasance or omission, or may declare any such roll valid as to and notwithstanding such impediment, misfeasance, or omission; and every such Order in Council shall state specifically the nature of the impediment, misfeasance, or omission, and shall be forthwith published in the *Government Gazette*: And whereas in the preparation of the Rolls of Ratepaying Electors for the St. Kilda East and St. Kilda West Divisions of the Electoral District of St. Kilda, in December last, the names of certain ratepayers in the Borough of St. Kilda were accidentally omitted to be supplied to the Electoral Registrar for the Divisions, respectively, by the Town Clerk of the said Borough: And whereas it is expedient to rectify the said Rolls: Now therefore His Excellency the Administrator of the Government, by and with the advice of the Executive Council, under and by virtue of the power in him vested by the 68th section of the said Act, doth by this present Order direct that the said names which are set forth in the subjoined Schedules be inserted in the Rolls of Ratepaying Electors for the said Divisions, respectively, of the said Electoral District, and doth order that the said Rolls be declared valid notwithstanding such accidental omission:—

Schedules.

ELECTORAL DISTRICT OF ST. KILDA—ST. KILDA EAST DIVISION.

Surname in full.	Christian Name in full.	Residence.	Occupation.	Situation or other Description of Rateable Property.
Dally	Bennett	St. Kilda	constable	house, Prentice street
Hore	Richard	St. Kilda	constable	house, Bath street
McEvoy	John	St. Kilda	constable	house, Argyle street
Michie	Archibald	St. Kilda	barrister	house, Alma street
O'Callaghan	Edward D.	St. Kilda	constable	house, Charles street
Sherman	James	St. Kilda	constable	house, Farmer street

ELECTORAL DISTRICT OF ST. KILDA—ST. KILDA WEST DIVISION.

Surname in full.	Christian Name in full.	Residence.	Occupation.	Situation or other Description of Rateable Property.
Irwin	James	St. Kilda	constable	house, Clyde street

And the Honorable Alfred Deakin, Her Majesty's Chief Secretary for Victoria, shall give the necessary directions herein accordingly.

ROB. WADSWORTH,
Clerk of the Executive Council.

GENERAL ELECTORAL ROLL RECTIFIED.

At the Executive Council Chamber, Melbourne, the twelfth day of March 1889.

PRESENT:

His Excellency the Administrator of the Government.

Mr. Deakin	Sir James Lorimer
Mr. Wrixon	Mr. Nimmo
Mr. Pearson	Mr. Derham.

WHEREAS by *The Electoral Act 1865* it was amongst other things enacted that where any accidental or unavoidable impediment, misfeasance, or omission should have happened in the preparation or transmission or printing of any general roll or supplementary roll or ordinary electoral roll or roll of ratepaying electors, the Governor in Council might take all such measures as might be necessary for removing such impediment or rectifying such misfeasance or omission, or might declare any such roll valid as to and notwithstanding such impediment, misfeasance, or omission; and every such Order in Council should state specifically the nature of the impediment, misfeasance, or omission, and should be forthwith published in the *Government Gazette*: And whereas in the preparation of the General List for the Rheola Division of the Electoral District of Dunolly, on the 1st of January last, the names of the persons specified in the subjoined Schedule were accidentally omitted therefrom by the Electoral Registrar for the Division: And whereas it has been represented by the said Electoral Registrar that the said persons were, on the date abovenamed, qualified to be enrolled on the General Roll for the said Division as holders of electors' rights in respect of manhood and residence within the said Division: Now therefore His Excellency the Administrator of the Government, with the advice of the Executive Council, under and by virtue of the power in him vested by the 68th section of *The Electoral Act 1865*, No. 273, doth hereby order that the names of the persons referred to be included in the General Roll for the Rheola Division of the Electoral District of Dunolly, and declare the said General Roll valid notwithstanding such accidental omission:—

Schedule referred to.

ELECTORAL DISTRICT OF DUNOLLY—RHEOLA DIVISION.

Number of Elector's Right.	Surname in full.	Christian Name in full.	Residence.	Occupation.	Nature of Qualification.	Situation or other Description of Qualifying Property (if any).
145908	Davidge ...	Joseph ...	McIntyres ...	miner ...	manhood and residence	
185819	Greig ...	James ...	McIntyres ...	miner ...	manhood and residence	
485818	Richards ...	David ...	McIntyres ...	miner ...	manhood and residence	
485821	Thompson ...	George ...	McIntyres ...	miner ...	manhood and residence	
485825	Treble ...	Frederick Edward	Orville ...	miner ...	manhood and residence	

And the Honorable Alfred Deakin, Her Majesty's Chief Secretary for Victoria, shall give the necessary directions herein accordingly.

ROB. WADSWORTH,
Clerk of the Executive Council.

GENERAL ELECTORAL ROLL RECTIFIED.

At the Executive Council Chamber, Melbourne, the twelfth day of March 1889.

PRESENT:

His Excellency the Administrator of the Government.

Mr. Deakin
Mr. Wrixon
Mr. Pearson

Sir James Lorimer
Mr. Nimmo
Mr. Derham.

WHEREAS by *The Electoral Act 1865* it was amongst other things enacted that where any accidental or unavoidable impediment, misfeasance, or omission should have happened in the preparation or transmission or printing of any general roll or supplementary roll or ordinary electoral roll or roll of ratepaying electors, the Governor in Council might take all such measures as might be necessary for removing such impediment or rectifying such misfeasance or omission, or might declare any such roll valid as to and notwithstanding such impediment, misfeasance, or omission; and every such Order in Council should state specifically the nature of the impediment, misfeasance, or omission, and should be forthwith published in the *Government Gazette*: And whereas in the preparation of the General Roll for the Yarraville Division of the Electoral District of Footscray, in February last, the names of certain electors in the said division were accidentally omitted therefrom by the Electoral Registrar for the division: Now therefore His Excellency the Administrator of the Government, with the advice of the Executive Council, under and by virtue of the power in him vested by the 68th section of *The Electoral Act 1865*, No. 279, doth hereby order that the said names which are set forth in the subjoined Schedule be inserted in the General Roll for the said division of the said Electoral District:—

Schedule referred to.

ELECTORAL DISTRICT OF FOOTSCRAY—YARRAVILLE DIVISION.

Number on Roll.	Number of Elector's Right.	Surname in full.	Christian Name in full.	Residence.	Occupation.	Nature of Qualification.	Situation or other Description of Property (if any).
	396565	Alexander	George	Footscray	laborer	residential	
	571206	Beamond	William	Footscray	loom tuner	residential	
	571207	Berry	Thomas F.	Footscray	railway employe	residential	
	571204	Capel	Albert E.	Footscray	stationer's assistant	residential	
	463994	Capel	William P.	Footscray	stationer's assistant	residential	
	541467	Coleman	William II.	Footscray	loom tuner	residential	
	463996	Comben	Shadrack	Footscray	letter carrier	residential	
	463945	Corby	John	Footscray	laborer	residential	
	571213	Dorgan	Daniel	Footscray	mariner	residential	
	571211	Dow	George	Footscray	laborer	residential	
	571209	Goudie	John I.	Footscray	bricklayer	residential	
	571210	Jack	James	Footscray	wool sorter	residential	
	463998	Jefferies	George	Footscray	wool sorter	residential	
	463995	Lambert	John C.	Footscray	laborer	residential	
	464000	Menzies	David	Footscray	carrier	residential	
	571202	Montgomery	Hugh	Footscray	clerk	residential	
	571208	McBrien	John	Footscray	contractor	residential	
	571214	McDonald	William	Footscray	laborer	residential	
	571203	McPhee	Angus	Footscray	wood merchant	residential	
	571212	Paton	Charles E.	Footscray	porter	residential	
	571201	Pearson	William	Footscray	wool sorter	residential	
	463999	Robertson	James	Footscray	factory employe	residential	
	463997	Small	James	Footscray	carler	residential	
	571205	Temple	John	Footscray	carpenter	residential	

And the Honorable Alfred Deakin, Her Majesty's Chief Secretary for Victoria, shall give the necessary directions herein accordingly.

ROB. WADSWORTH,
Clerk of the Executive Council.

ROLL OF RATEPAYING ELECTORS RECTIFIED.

At the Executive Council Chamber, Melbourne, the twelfth day of March 1889.

PRESENT:

His Excellency the Administrator of the Government.

Mr. Deakin
Mr. Wrixon
Mr. Pearson

Sir James Lorimer
Mr. Nimmo
Mr. Derham.

WHEREAS by *The Electoral Act 1865* it was amongst other things enacted that where any accidental or unavoidable impediment, misfeasance, or omission should have happened in the preparation or transmission or printing of any general roll or supplementary roll or ordinary electoral roll or roll of ratepaying electors, the Governor in Council might take all such measures as might be necessary for removing such impediment or rectifying such misfeasance or omission, or might declare any such roll valid as to and notwithstanding such impediment, misfeasance, or omission; and every such Order in Council should state specifically the nature of the impediment, misfeasance, or omission, and should be forthwith published in the *Government Gazette*: And whereas in the preparation of the roll of ratepaying electors for the Hotham Division of the Electoral District of Melbourne West, in December last, the names of certain ratepayers in the town of North Melbourne were accidentally omitted to be supplied by the town clerk of the said town to the Electoral Registrar for the Division: Now therefore His Excellency the Administrator of the Government, with the advice of the Executive Council, under and by virtue of the power in him vested by the 68th section of *The Electoral Act 1865*, No. 279, doth hereby order the said names which are set forth in the subjoined Schedule to be inserted in the roll of ratepaying electors for the Hotham Division of the Electoral District of Melbourne West aforesaid, and declare the said roll valid notwithstanding such accidental omission:—

Schedule referred to.

ELECTORAL DISTRICT OF MELBOURNE WEST—HOTHAM DIVISION.

Surname in full.	Christian Name in full.	Residence.	Occupation.	Situation or other Description of Rateable Property.
Barwick	Thomas	North Melbourne	confectioner	house, Abbotsford street
Robertson	James	North Melbourne	minister	house, Curzon street

And the Honorable Alfred Deakin, Her Majesty's Chief Secretary for Victoria, shall give the necessary directions herein accordingly.

ROB. WADSWORTH,
Clerk of the Executive Council.

GENERAL ELECTORAL ROLL RECTIFIED.

At the Executive Council Chamber, Melbourne, the eleventh day of March 1889.

PRESENT:

His Excellency the Administrator of the Government	
Mr. Gillies	Mr. Pearson
Mr. Deakin	Mr. Nimmo
Mr. Wrixon	Mr. Bell.

WHEREAS in the preparation of the General Electoral List for the Haddon Division of the Electoral District of Windermere, on the 1st January last, the name of Michael Walsh, of Haddon, miner, was accidentally omitted therefrom by the Electoral Registrar for the division: And whereas it has been represented by the Registrar for the said division that the said Michael Walsh was, on the date above-named, duly qualified to be enrolled as an elector for the said division as holder of an elector's right numbered 446526, in respect of manhood and residence within the said division; and whereas it is expedient to rectify the said roll: Now therefore His Excellency the Administrator of the Government, with the advice of the Executive Council, in pursuance of the provisions of the 68th section of *The Electoral Act 1865*, doth by this present Order direct that the General Roll for the Haddon Division of the Electoral District of Windermere aforesaid be rectified by including therein the name of the said Michael Walsh, and declare the said roll valid, notwithstanding such accidental omission as aforesaid.

And the Honorable Alfred Deakin, Her Majesty's Chief Secretary for Victoria, shall give the necessary directions herein accordingly.

ROB. WADSWORTH,
Clerk of the Executive Council.

GENERAL ELECTORAL ROLL DECLARED VALID.

At the Executive Council Chamber, Melbourne, the twelfth day of March 1889.

PRESENT:

His Excellency the Administrator of the Government.	
Mr. Deakin	Sir James Lorimer
Mr. Wrixon	Mr. Nimmo
Mr. Pearson	Mr. Derham.

IN pursuance of the provisions contained in the 68th section of *The Electoral Act 1865*, His Excellency the Administrator of the Government, with the advice of the Executive Council, doth by this present Order declare valid the General Roll for the Alphington division of the Electoral District of East Bourke Boroughs, notwithstanding that the General List for the said division was revised on a day not legally appointed for that purpose.

And the Honorable Alfred Deakin, Her Majesty's Chief Secretary for Victoria, shall give the necessary directions herein accordingly.

ROB. WADSWORTH,
Clerk of the Executive Council.

GENERAL ELECTORAL ROLL FURTHER RECTIFIED.

At the Executive Council Chamber, Melbourne, the eleventh day of March 1889.

PRESENT:

His Excellency the Administrator of the Government.	
Mr. Gillies	Mr. Pearson
Mr. Deakin	Mr. Nimmo
Mr. Wrixon	Mr. Bell.

WHEREAS by *The Electoral Act 1865* it was amongst other things enacted that where any accidental or unavoidable impediment, misfeasance, or omission should have happened in the preparation or transmission or printing of any general roll or supplementary roll or ordinary electoral roll or roll of rate-paying electors, the Governor in Council might take all such measures as might be necessary for removing such impediment or rectifying such misfeasance or omission, or might declare any such roll valid as to and notwithstanding such impediment, misfeasance, or omission; and every such Order in Council should state specifically the nature of the impediment, misfeasance, or omission, and should be forthwith published in the *Government Gazette*: And whereas by an Order in Council dated the 7th day of March instant a number of names represented to have been accidentally omitted from the General List for the Wedderburn Division of the Electoral District of Korong by the Electoral Registrar for the Division were directed to be inserted in the General Roll for that Division: And whereas the Registrar for the Division has further reported the accidental omission from the General List for the said Division of the said District of the name of Frank McMannis, of Wedderburn, railway guard: And whereas it has been represented by the said Registrar that the said Frank McMannis was, at the time of the making up of the General List for the Division, duly qualified to be enrolled as the holder of an elector's right numbered 496619, in respect of manhood and residence within the said Division: And whereas it is expedient to further rectify the said Roll: Now therefore His Excellency the Administrator of the Government, with the advice of the Executive Council, under and by virtue of the power in him vested by the 68th section of *The Electoral Act 1865*, No. 279, doth hereby order that the General Roll for the Wedderburn Division of the Electoral District of Korong aforesaid be further rectified by including therein the name Frank McMannis so accidentally omitted.

And the Honorable Alfred Deakin, Her Majesty's Chief Secretary for Victoria, shall give the necessary directions herein accordingly.

ROB. WADSWORTH,
Clerk of the Executive Council.

VICTORIAN MILITARY FORCES.—REGULATIONS.

At the Executive Council Chamber, Melbourne, the twelfth day of March 1889.

PRESENT:

His Excellency the Administrator of the Government.	
Mr. Deakin	Sir James Lorimer
Mr. Wrixon	Mr. Nimmo
Mr. Pearson	Mr. Derham.

WHEREAS by *The Discipline Act 1870* it is provided that the Governor in Council might make rules and regulations for the employment, removal, or dismissal, and for the better government of persons engaged by virtue of the said Act, and for enforcing good order and discipline among them and otherwise carrying out the said Act, and from time to time amend, alter, or amend the same and substitute others in lieu thereof: Now therefore His Excellency the Administrator of the Government of Victoria, with the advice of the Executive Council thereof, doth hereby order the following alteration in the Regulations for the Victorian Military Forces, made on the third day of December 1888, that is to say:—

PART V.—RIFLE VOLUNTEERS.

Paragraphs 1 and 2 are cancelled, and the following is substituted therefor:—

Detachments of Rifle Volunteers may, on the recommendation of the Commandant, be established in any locality where not less than 20 members elect to engage, provided that within a radius of 35 miles where rail is available, or 10 miles where rail is not available, a sufficient number of similar detachments can be raised to form a company of not less than 120 men.

And the Honorable Sir James Lorimer, Her Majesty's Minister of Defence for Victoria, shall give the necessary directions herein accordingly.

ROB. WADSWORTH,
Clerk of the Executive Council.

TORRUMBERY NORTH IRRIGATION AND WATER SUPPLY TRUST CONSTITUTED.

At the Executive Council Chamber, Melbourne, the twelfth day of March 1889.

PRESENT:

His Excellency the Administrator of the Government.	
Mr. Deakin	Sir James Lorimer
Mr. Wrixon	Mr. Nimmo
Mr. Pearson	Mr. Derham.

WHEREAS by *The Irrigation Act 1886* it is provided that any Municipal Council, or Waterworks Trust, or Irrigation Trust, or any two or more together of such Councils or Trusts, or a majority in number of the ratepayers in any proposed district, or the majority in number of the owners of land within any proposed district, such majority being the owners of at least half the land in the proposed district, may petition the Governor in Council to constitute such district an Irrigation and Water Supply District, and to appoint and create a Trust therein. And it is further provided by the said Act that, before any district or Trust can be constituted or appointed under the said Act upon a petition from any Municipal Council or Waterworks Trust, or from any two or more together of such Councils or Trusts, or from a majority in number of ratepayers in any proposed district, or upon a petition from a majority of the owners of land within any proposed district, that a petition from owners of land, being an absolute majority of the owners of land within the proposed district, such majority being owners of at least half the land in such proposed district, shall be presented to the Governor in Council praying that the scheme or plan of works of such first petition as set out in the declaration of the Minister, published under the said Act, may be adopted in part or in whole.

And it is further enacted that after compliance with the provisions in the said Act, the Governor in Council may approve of the scheme proposed, either with or without any alterations, or additions, or restrictions, as he may think fit, or he may disapprove of the same; and if he approve of the same, either with or without alterations, he shall make an Order in Council accordingly.

And it is further enacted that, if the Governor in Council approve of such proposed scheme, with or without alterations, or additions, or restrictions, he may, by Order in Council, constitute the proposed district an Irrigation and Water Supply District, and appoint and create an Irrigation and Water Supply Trust to construct, maintain, and continue the works described in the Order.

And whereas the majority in number of the owners of certain land situate within the parish of Torrumbery North, in the county of Gunbower, in the colony of Victoria, and within the boundaries of a proposed district (shown upon the plan accompanying their petition), being the owners of at least half the land within such proposed district, have, in accordance with the provisions of the said Act, petitioned the Governor in Council to constitute the proposed district (as shown upon the plan accompanying their petition) an Irrigation and Water Supply District, and to appoint and create a Trust therein for carrying out the scheme or plan of works proposed in the said petition.

And whereas all the provisions of the Act necessary to precede the declaration in writing of the Minister of Water Supply upon the said petition having been complied with, the Minister duly published his declaration in the *Government Gazette* on the twenty-sixth day of October 1888, in accordance with the provisions of the said Act: And whereas after due observance of the steps necessary under the said Act to precede such a petition, on this twelfth day of March 1889, a petition of an absolute majority of the owners of land in the district proposed to be

constituted, such majority being the owners of at least half the land in such proposed district, hath been presented to the Administrator of the Government in Council, praying that the scheme or plan of works of such first-named petition, as set out in the said declaration in writing of the Minister, might be adopted: And whereas after compliance with all the provisions under the said Act necessary to be observed before approval of the scheme proposed, the Administrator of the Government has, by an Order in Council dated this twelfth day of March 1889, approved of the said proposed scheme.

Now, therefore, His Excellency the Administrator of the Government, by and with the advice of the Executive Council, and in accordance with the provisions of and in exercise of the powers conferred by *The Irrigation Act 1886* aforesaid, doth declare, order, and direct:—

1. That the said proposed district shall be and the same is hereby constituted as, from the date of this Order, an "Irrigation and Water Supply District" under the said *Irrigation Act 1886*; and an Irrigation and Water Supply Trust is hereby appointed and created to construct, maintain, and continue the works in this Order described, in accordance with the provisions of this Order and of the said Act.

2. That the limits and boundaries of the district within which such Irrigation and Water Supply Trust shall have authority, and which district shall henceforth be an Irrigation and Water Supply District, shall be those contained within the limits and boundaries of the area of the said Irrigation and Water Supply District hereby constituted as such limits and boundaries are set out and described in the First Schedule hereto.

3. That the name of the said Irrigation and Water Supply District shall be the "Torrumberry North Irrigation and Water Supply District," and the corporate name of the said Irrigation and Water Supply Trust shall be the "Torrumberry North Irrigation and Water Supply Trust."

4. That the scheme or plan of the proposed works of the said "Torrumberry North Irrigation and Water Supply Trust" shall be a pumping plant on the bank of the Murray River to raise water therefrom, with channels to convey and distribute the water so raised to the lands to be irrigated. The whole of the works shall be Trust works, and the works to be constructed and maintained are those set out in the Second Schedule hereto.

5. That the source from which the Torrumberry North Irrigation and Water Supply Trust is to obtain its supply of water is the River Murray, and the maximum quantity of water that the said Torrumberry North Irrigation and Water Supply Trust shall be entitled to take from the said River Murray shall be 1,800 cubic feet per minute, subject to the condition that the whole of it shall be *bona fide* used for domestic and stock supply, and for the irrigation of lands within the Trust district. Such right to be for three years only from the date of this Order, and shall be subject to review at the end of that period, to be then modified, amended, or reduced in such manner and to such extent as the facts of the case and the public interests may then seem to require.

6. That the total amount of money proposed to be expended by the said Torrumberry North Irrigation and Water Supply Trust on Trust works is Twelve thousand three hundred pounds (£12,300) sterling, but no portion of such money shall be advanced by the Board of Land and Works by way of loan to the Trust.

7. That the number of persons to be elected as Commissioners of the said Torrumberry North Irrigation and Water Supply Trust shall be six, and the period for which such Commissioners shall hold office shall be three years.

8. That the amount of money which may be borrowed by the said Torrumberry North Irrigation and Water Supply Trust shall not at any time exceed the sum of Twelve thousand three hundred pounds (£12,300).

9. That no rate made by the said Torrumberry North Irrigation and Water Supply Trust shall exceed the sum of One shilling in the £ upon the annual value of the property rated within the Trust district.

FIRST SCHEDULE.

Boundaries of the Irrigation and Water Supply District constituted by this Order.

Portion I.—Commencing at the north-west angle of allotment 7, section 1, parish of Torrumberry North, county of Gunbower; thence southerly to the south-west angle of allotment 7; thence westerly to the south-west angle of allotment 4; thence northerly to the south-east angle of allotment 17; thence westerly to the south-west angle of allotment 17, all in section 1; thence northerly to the north-east angle of allotment 1 of section 2; thence westerly to the south-west angle of allotment 3; thence southerly to the south-east angle of allotment 16; thence westerly to the south-west angle of allotment 16, all in section 2; thence southerly by road to the north-east angle of allotment 13A of section 3; thence westerly to the south-west angle of allotment 15; thence northerly to the south-east angle of allotment 16; thence westerly by south boundary of allotment 16, all in section 3, and a road to the south-west angle of allotment 20 of section 4; thence northerly by road to south boundary of allotment 18 of section 5; thence westerly by road to the south-west angle of allotment 15; thence northerly to the north-west angle of allotment 4; thence easterly to the north-east angle of allotment 3, all of section 5; thence northerly to the north-west angle of allotment 16 of section 6; thence easterly to the road forming east boundary of allotment 16; thence northerly by road to south boundary of Water reserve, shown on Crown Lands Plan as allotment 10; thence easterly, northerly, easterly, northerly and westerly by portion of the south, the east, and portion of the north boundary of allotment 10 to the south-west angle of allotment 9, all of section 6; thence northerly by road to the three-chain Swan Hill to Echuca road; thence south-easterly by that three-chain road to north-east angle of allotment 6 of section 4; thence southerly to the south-west angle of allotment 5; thence easterly by road to the north-east angle of allotment 7; thence southerly by road to the south-east angle of allotment 7; thence

easterly by road to the south-east angle of allotment 3, all of section 4; thence northerly by road to the north-west angle of allotment 9 of section 8; thence easterly to north-east angle of allotment 9; thence southerly to the three-chain road from Swan Hill to Echuca; thence south-easterly by that three-chain road to its intersection with the road forming north boundary of the Torrumberry pre-emptive right; thence north-easterly by the last mentioned road to its intersection with west bank of unnamed creek intersecting the Torrumberry pre-emptive right; thence south-easterly by line to the north-west angle of allotment A¹ of section A; thence easterly to the north-east angle of allotment A¹; thence southerly and south-westerly by east boundary of allotment A¹ to the intersection of the east boundary with unnamed creek at a point about 5 chains from south-east angle of allotment; thence southerly and south-easterly by unnamed creek to a point due north of the north-west angle of allotment 9A of section A; thence due south by line to north-west angle of allotment 9A; thence easterly to the north-east angle of allotment 9A; thence southerly along eastern boundary of allotment 9A to a point in line with the north boundary of allotment 12; thence easterly by a line and the north boundary of allotment 12 to the north-west angle of allotment 12; thence southerly to the south-west angle of allotment 8; thence easterly to the north-west angle of allotment 6; thence southerly to the south-west angle of allotment 6; thence easterly to the south-east angle of allotment 6; thence southerly by road to the north-east angle of allotment 3; thence easterly to the north-east angle of D. Lindsay's allotment of 6a. 1r. 6p. on the Murray River; thence in a general southerly and south-easterly direction by the east boundaries of surveyed allotments on the Murray River to the north-west angle of allotment 169, parish of Wharparilla; thence southerly to the south-west angle of allotment 169; thence north-westerly by main three-chain road, Swan Hill to Echuca, to commencing point.

Portion II.—Pump site on the Murray River.—Commencing at a point on the north boundary of the 110th section reserve of 319a. Or. 14p. adjoining allotments 3, 6, and 6A, parish of Torrumberry North, about five chains west of north-east angle of reserve; thence by a line due north to the Murray River; thence easterly by the Murray River ten chains; thence by a line due south to north boundary of allotment 169, parish of Wharparilla; thence south-westerly and westerly by north boundaries of allotment 169, parish of Wharparilla, and 110th section reserve, parish of Torrumberry North, to commencing point.

Portion III.—For Channel.—A strip of land 1 chain in width: Commencing at a point on the north boundary of allotment 7, section 1, parish of Torrumberry North, about twelve chains south-easterly from north-west angle of allotment; thence south-westerly to a point on west boundary of allotment 7, section 1, about ten chains southerly from north-west angle of the same allotment. All of which boundaries are as shown on Order in Council plan, deposited in the office of the Minister of Water Supply, Melbourne.

SECOND SCHEDULE.

Works to be constructed by said Trust.

- (a) Pumping plant.
- (b) Channels.

And the Honorable Alfred Deakin, Her Majesty's Minister of Water Supply for Victoria, shall give the necessary directions herein accordingly.

ROB. WADSWORTH,
Clerk of the Executive Council.

TORRUMBERRY NORTH IRRIGATION AND WATER SUPPLY TRUST.—CONSTRUCTION OF WORKS.

At the Executive Council Chamber, Melbourne, the twelfth day of March 1889.

PRESENT:

His Excellency the Administrator of the Government.

Mr. Deakin
Mr. Wrixon
Mr. Pearson

Sir James Lorimer
Mr. Nimmo
Mr. Derham.

WHEREAS by *The Irrigation Act 1886* it is provided that any Municipal Council or Waterworks Trust or Irrigation Trust, or any two or more together of such Councils or Trusts, or the majority in number of the ratepayers in any proposed district, or the majority in number of the owners of land within any proposed district, such majority being the owners of at least half the land of the proposed district, may petition the Governor in Council to constitute such district an Irrigation and Water Supply District, and to appoint and create a Trust therein. And it is further provided by the said Act that, before any district or Trust can be constituted or appointed under the said Act upon a petition from any Municipal Council or Waterworks Trust, or from any two or more together of any such Councils or Trusts, or from a majority in number of the ratepayers in any proposed district, or upon a petition from the majority of the owners of land within any proposed district, that a petition from owners of land, being an absolute majority of the owners of land within the proposed district, such majority being owners of at least half the land in such proposed district, shall be presented to the Governor in Council, praying that the scheme or plan of works of such first petition, as set forth in the declaration of the Minister, published under the said Act, may be adopted in part or whole. And it is further enacted, after compliance with the provisions of the said Act, the Governor in Council may approve of the scheme proposed, either with or without any alterations or additions or restrictions, as he may think fit, or he may disapprove of the same; and if he approve of the same, either with or without alterations, he shall make an Order in Council accordingly.

And whereas the majority in number of the owners of certain lands situate within the parish of Torrumberry North, in the county of Gunbower, in the colony of Victoria, and within the boundaries of a proposed district (shown upon the plan accompanying their petition), being the owners of at least half the land within such proposed district, have, in accordance with the provisions of the said Act, petitioned the Governor in Council to constitute the proposed district, as shown upon the plan accompanying their petition, an Irrigation and Water Supply District, and to appoint and create a Trust therein for carrying out the scheme or plan of works proposed in the said petition.

And whereas all the provisions of the Act necessary to precede the declaration, in writing, of the Minister of Water Supply, upon the said petition having been complied with, the said Minister duly published his declaration in the *Government Gazette* on the 26th day of October 1888, in accordance with the provisions of the said Act.

And whereas after due observance of the steps necessary under the said Act to precede such a petition, on this 12th day of March 1889, a petition of an absolute majority of the owners of the land in the district so proposed to be constituted, such majority being the owners of at least half the land in such proposed district, hath been presented to the Administrator of the Government in Council, praying that the scheme or plan of works of such first-named petition as set out in the said declaration, in writing, of the Minister might be adopted.

And whereas the Administrator of the Government in Council, having taken all the circumstances into consideration, and having ascertained and being satisfied that there has been a compliance with all the provisions of the said Act necessary to be observed before the approval of the scheme of the petition for the constitution of the proposed district as an Irrigation and Water Supply District, and for the appointment and creation of a Trust therein, has determined to approve of the scheme proposed by such petition.

Now therefore His Excellency the Administrator of the Government, by and with the advice of the Executive Council, and in accordance with the provisions of and in exercise of the powers conferred by *The Irrigation Act 1886* aforesaid, doth hereby approve of the scheme of the said recited petition for the constitution of the proposed district as an Irrigation and Water Supply District, and for the appointment and creation of a Trust therein, as such scheme is set out in the schedule hereto, in which also are set out the boundaries and area of the proposed district.

SCHEDULE.

Scheme and plan of proposed works, as approved by this Order.

A pumping plant on the bank of the Murray River to raise water therefrom, with channels to convey and distribute the water to the lands to be irrigated.

Boundaries of the Irrigation and Water Supply District approved by this Order.

Portion I.—Commencing at the north-west angle of allotment 7, section 1, parish of Torrumberry North, county of Gunbower; thence southerly to the south-west angle of allotment 7; thence westerly to the south-west angle of allotment 4; thence northerly to the south-east angle of allotment 17; thence westerly to the south-west angle of allotment 17, all in section 1; thence northerly to the north-east angle of allotment 1 of section II.; thence westerly to the south-west angle of allotment 3; thence southerly to the south-east angle of allotment 16; thence westerly to the south-west angle of allotment 15, all in section II.; thence southerly by road to the north-east angle of allotment 13A of section III.; thence westerly to the south-west angle of allotment 15; thence northerly to the south-east angle of allotment 16; thence westerly by south boundary of allotment 16, all in section III., and a road to the south-west angle of allotment 20 of section IV.; thence northerly by road to south boundary of allotment 18 of section V.; thence westerly by road to the south-west angle of allotment 15; thence northerly to the north-west angle of allotment 4; thence easterly to the north-east angle of allotment 3, all of section V.; thence northerly to the north-west angle of allotment 16 of section 6; thence easterly to the road forming east boundary of allotment 16; thence northerly by road to south boundary of Water Reserve, shown on Crown lands plan as allotment 10; thence easterly, northerly, easterly, northerly, and westerly by portion of the south, the east, and portion of the north boundary of allotment 10 to the south-west angle of allotment 9, all of section VI.; thence northerly by road to the three-chain, Swan Hill to Echuca, road; thence south-easterly by that three-chain road to north-east angle of allotment 6 of section IV.; thence southerly to the south-west angle of allotment 5; thence easterly by road to the north-east angle of allotment 7; thence southerly by road to the south-east angle of allotment 7; thence easterly by road to the south-east angle of allotment 3, all of section IV.; thence northerly by road to the north-west angle of allotment 9 of section VIII.; thence easterly to the north-east angle of allotment 9; thence southerly to the three-chain road from Swan Hill to Echuca; thence south-easterly by that three-chain road to its intersection with the road forming north boundary of the Torrumberry Pre-emptive Right; thence north-easterly by the last-mentioned road to its intersection with west bank of unnamed creek intersecting the Torrumberry Pre-emptive Right; thence south-easterly by line to the north-west angle of allotment A¹, of section A; thence easterly to the north-east angle of allotment A¹; thence southerly and south-westerly by east boundary of allotment A¹ to the intersection of the east boundary with unnamed creek at a point about five chains from south-east angle of allotment; thence southerly and south-easterly by unnamed creek to a point due north of the north-west angle of allotment 9A, of section A; thence due south by line to north-west angle of allotment 9A; thence easterly to the north-east angle of allotment 9A; thence southerly along eastern boundary of allotment 9A to a point in line with the north boundary of allotment 12; thence easterly by a line and the north boundary of allotment 12 to the north-west angle of allotment 12; thence southerly to the south-west angle of allotment 8; thence easterly to the north-west angle of

allotment 6; thence southerly to the south-west angle of allotment 6; thence easterly to the south-east angle of allotment 6; thence southerly by road to the north-west angle of allotment 3; thence easterly to the north-east angle of D. Lindsay's allotment of six acres one rood six perches on the Murray River; thence in a general southerly and south-easterly direction by the east boundaries of surveyed allotments on the Murray River to the north-west angle of allotment 169, parish of Wharparilla; thence southerly to the south-west angle of allotment 169; thence north-westerly by main three-chain road, Swan Hill to Echuca, to commencing point.

Portion II.—Pump site on the Murray River: Commencing at a point on the north boundary of the 110th Section Reserve of three hundred and nineteen acres fourteen perches, adjoining allotments 3, 6, and 6A, parish of Torrumberry North, about five chains west of north-east angle of reserve; thence by a line due north to the Murray River; thence easterly by Murray River ten chains; thence by a line due south to north boundary of allotment 169, parish of Wharparilla; thence south-westerly and westerly by north boundaries of allotment 169, parish of Wharparilla and 110th Section Reserve, parish of Torrumberry North to commencing point.

Portion III.—For Channel.—A strip of land one chain in width: Commencing at a point on the north boundary of allotment 7, section 1, parish of Torrumberry North, about twelve chains south-easterly from north-west angle of allotment; thence south-westerly to a point on west boundary of allotment 7, section 1, about ten chains southerly from north-west angle of the same allotment.

All which boundaries are, as shown on Order in Council plan, deposited in the office of the Minister of Water Supply, Melbourne.

And the Honorable Alfred Deakin, Her Majesty's Minister of Water Supply for Victoria, shall give the necessary directions herein accordingly.

ROB. WADSWORTH,
Clerk of the Executive Council.

CARISBROOK AND MAJORCA UNITED WATERWORKS TRUST CONSTITUTED.

At the Executive Council Chamber, Melbourne, the twelfth day of March 1889.

PRESENT:

His Excellency the Administrator of the Government.

Mr. Deakin	Sir James Lorimer
Mr. Wrixon	Mr. Nimmo
Mr. Pearson	Mr. Derham.

WHEREAS by *The Water Conservation Act 1887* it was amongst other things enacted that, at the expiration of two months after the notice of any application should have been first advertised in the *Government Gazette*, the Minister, if satisfied that the provisions of the now in part recited Act have been substantially complied with, should submit such application, and the general plan and description therein referred to, and all petitions which have been received in respect of such application to the Governor in Council, together with any recommendations as to the granting of the application or as to any alterations or additions he might think desirable in the proposed waterworks; and the Governor in Council might thereupon approve of the construction of such proposed waterworks, with or without any alterations or additions in the general plan and description thereof, or might disapprove of the construction of such waterworks, and should make an Order in Council accordingly: And it was further enacted that if the Governor in Council should approve of the construction of such waterworks, with or without alterations or additions or restrictions of any such general plan and description, a Waterworks Trust should be constituted to construct, maintain, and continue the whole or any part of the waterworks therein described, in accordance with the provisions of such Order and of the now in part recited Act: And every Order approving the construction of any proposed waterworks, and of the constitution of a Waterworks Trust for the purpose, should state—

(a) The amount of money which the Governor in Council would grant as a loan for the purpose of carrying out the same and paying the cost and expenses of the plans and application for the same; and also the rate of interest which would be charged for such loan, such rate being at least one-half per centum more than the rate payable by the Government on the Public Loan out of which such loan might be granted;

(b) Should proclaim the limits of the lands, whether within or without the municipal districts of the council or councils applying for the proposed waterworks, within which such Trust should have authority, to be called a Waterworks District;

(c) Should state what are the principal works to be constructed; and

(d) Should contain such provisions (not inconsistent with the now in part recited Act) as, according to the nature of the application and the facts and circumstances of each case, the Governor in Council should think fit.

And it was further enacted by section 22 of the said Act that, save as in the said Act otherwise provided, each Waterworks Trust should consist of Commissioners to be elected from time to time by the Council of each of the municipal districts which will in the opinion of the Governor in Council be directly benefited by the proposed waterworks, and which should be specified in the Order in Council approving the construction of such waterworks, or in any subsequent Order, and of one other Commissioner, who should be appointed by the Governor in Council; and the number of Commissioners to be elected by each Council, not exceeding two, should be determined by the Governor in Council: Now therefore His Excellency the Administrator of the Government, with the advice of the Executive Council, and in pursuance

of the provisions of the said Act, has approved of a general plan and description, as set forth in a certain application of the Municipal Councils of the Boroughs of Carisbrook and Majorca for a loan for the purpose of carrying out certain waterworks for the supply of a waterworks district under the said Act, embracing the Boroughs of Carisbrook and Majorca, and doth hereby order and direct as follows:—

- (1.) The construction of the said waterworks.
- (2.) The constitution of a Waterworks Trust for such waterworks district, to consist of two Commissioners to be elected from time to time by each of the Councils of the municipal districts directly benefited and one other Commissioner, which said municipal districts are hereby declared to be the Borough of Carisbrook and the Borough of Majorca.
- (3.) That the amount of the loan hereby granted shall be Twenty-six thousand and eighty-nine pounds sterling (£26,089), for the purpose of carrying out the proposed works and paying the cost and expense of the plans and application for the same; and that the interest to be charged for such loan shall be at the rate of Four pounds ten shillings per centum per annum, payable half-yearly.
- (4.) That the limits of the land within which the said Waterworks Trust shall have authority shall be those comprised within the following boundaries:—

Portion I.—Supply District.—The Boroughs of Carisbrook and Majorca, as described in the *Government Gazette* of the 7th of August 1887 and the 14th January 1876 respectively.

Portion II.—Pipe Track.—A strip of land one chain in width: Commencing at the Talbot Settling Ponds, parish of Amherst; thence north-westerly and northerly by road to the south-west angle of section M of township of Talbot; thence north-easterly to the north-west angle of allotment 10H of section V of parish of Amherst; thence north-easterly to the intersection of four roads at the southern angle of allotment 25, section III, parish of Craigie; thence north-easterly by road to a point about six chains north-easterly from the south-west angle of allotment 3 of section III; thence further north-easterly through allotments 3 and 1 of section III and allotment 13 of section II to a point on south boundary of Borough of Majorca, about four chains west from north-east angle of allotment 13 of section II, parish of Craigie.

All of which boundaries are as shown on Order in Council plan deposited in office of Minister of Water Supply, Melbourne.

- (4.) That the principal works to be constructed or carried out by the said Trust shall be cleaning out and improving the race from the Evansford Reservoir to the Talbot settling ponds, enlarging such settling ponds, main pipe from the ponds to Majorca, Craigie, and Carisbrook, and the reticulation of Majorca and Carisbrook.
- (5.) That the name of the Trust shall be the Carisbrook and Majorca United Waterworks Trust.

And the Honorable Alfred Deakin, Her Majesty's Minister of Water Supply for Victoria, shall give the necessary directions herein accordingly.

ROB. WADSWORTH,
Clerk of the Executive Council.

SHIRE OF SHEPPARTON WATERWORKS TRUST AND THE SHEPPARTON URBAN WATERWORKS TRUST.—ADJUSTMENT OF LIABILITIES.

At the Executive Council Chamber, Melbourne, the twelfth day of March 1889.

PRESENT:

His Excellency the Administrator of the Government.
Mr. Deakin | Sir James Lorimer
Mr. Wrixon | Mr. Nimmo
Mr. Pearson | Mr. Derham.

IN pursuance of the provisions of, and in exercise of the powers conferred by, *The Water Conservation Act 1887*, the Administrator of the Government of Victoria in Council, with the advice of the Executive Council, doth hereby order as follows, that is to say:—

1. That of the total sum of Twenty-two thousand five hundred and three pounds seven shillings and three pence (£22,503 17s. 3d.) advanced to the 31st day of December 1888 by way of loan to the Shire of Shepparton Waterworks Trust, the Shepparton Urban Waterworks Trust shall be liable for the sum of Two thousand four hundred and sixteen pounds twelve shillings and five pence (£2,416 12s. 5d.), and that such last-mentioned sum shall be transferred from the liabilities of the Shire of Shepparton Waterworks Trust and be added to and form part of the liabilities of the said Shepparton Urban Waterworks Trust.
2. That the said Shepparton Urban Waterworks Trust shall be liable for and shall pay a sum of One hundred and ninety-seven pounds ten shillings and two pence (£197 10s. 2d.) as and for interest (at the rate of Four pounds ten shillings per centum per annum), due and owing on the 28th December 1887 by the said Shire of Shepparton Waterworks Trust upon the said sum of Two thousand four hundred and sixteen pounds twelve shillings and five pence (£2,416 12s. 5d.).
3. That the said Shepparton Urban Waterworks Trust shall be liable for and shall pay such sum for interest (at the rate aforesaid) as may have accrued since the said 28th December 1887 on the said sum of Two thousand four hundred and sixteen pounds twelve shillings and five pence (£2,416 12s. 5d.), or may hereafter accrue thereon.

And the Honorable Alfred Deakin, Her Majesty's Minister of Water Supply, shall give the necessary directions herein accordingly.

ROB. WADSWORTH,
Clerk of the Executive Council.

SHIRE OF SHEPPARTON WATERWORKS TRUST.— EXTENT OF DISTRICT DIMINISHED.

At the Executive Council Chamber, Melbourne, the twelfth day of March 1889.

PRESENT:

His Excellency the Administrator of the Government.
Mr. Deakin | Sir James Lorimer
Mr. Wrixon | Mr. Nimmo
Mr. Pearson | Mr. Derham.

WHEREAS by section 18 of *The Water Conservation Act 1887*, No. 946, it is enacted that the Governor in Council may from time to time, after any Waterworks Trust has been by Order in Council duly constituted, make additional Orders in Council not inconsistent with the provisions of the said Act, relating to such Waterworks Trust, and that the Governor in Council may in any such Order (among other things)—

- (a) Increase or diminish the extent of the Waterworks district of such Waterworks Trust; and
- (b) Repeal any of the provisions of any previous Order in Council relating to such Waterworks Trust.

And whereas by an Order in Council bearing date the fourth day of October 1882 a Waterworks Trust, known and incorporated as the Shire of Shepparton Waterworks Trust, was duly constituted; and the boundaries of the lands comprising the Waterworks District of the said Trust were in and by Clause 4 of the said Order in Council described and limited.

And whereas it is deemed necessary to decrease the extent of the said Waterworks District: Now therefore His Excellency the Administrator of the Government of Victoria in Council, with the advice of the Executive Council, and in pursuance of the provisions of the said Act, doth order that the district of the said Shire of Shepparton Waterworks Trust shall be decreased by the excision therefrom of the lands comprising the Waterworks District of the Shepparton Urban Waterworks Trust as limited and defined in an Order in Council bearing date the 29th December 1887, and published in the *Government Gazette* of the 6th January 1888.

And it is hereby further ordered that notwithstanding the decrease in the extent of the Waterworks District hereby ordered the Waterworks Trust for the said Waterworks District shall continue to consist of the Municipal Council of the Shire of Shepparton for the time being and one other Commissioner.

And the Honorable Alfred Deakin, Her Majesty's Minister of Water Supply for Victoria, shall give the necessary directions herein accordingly.

ROB. WADSWORTH,
Clerk of the Executive Council.

URBAN DISTRICT.

PROCLAMATION

By His Excellency Sir WILLIAM CLEAVER FRANCIS ROBINSON, Knight Grand Cross of the Most Distinguished Order of Saint Michael and Saint George, Administrator of the Government of the Colony of Victoria and its Dependencies, &c., &c., &c.

WHEREAS by *The Water Conservation Act 1887*, No. 946, it was amongst other things enacted that the Governor in Council might proclaim any city, town, borough, or populous place comprising the whole or any portion of a Waterworks District to be an "Urban District" for the purposes of the said Act, and might name the limits thereof: Now therefore I, the Administrator of the Government of Victoria, with the advice of the Executive Council, do hereby proclaim the whole of the Waterworks District of the Borough of Daylesford Waterworks Trust, as such District is limited and defined by a certain Order in Council, bearing date the 17th December 1888, and published in the *Government Gazette* of the 21st December 1888, page 4653, to be an "Urban District" for the purposes and within the meaning of the said Act.

Given under my Hand and the Seal of the Colony, at Melbourne, this twelfth day of March, in the year of our Lord One thousand eight hundred and eighty-nine, and in the fifty-second year of Her Majesty's reign.

(L.S.) WILLIAM C. F. ROBINSON.

By His Excellency's Command,
ALFRED DEAKIN,
Minister of Water Supply.

GOD SAVE THE QUEEN!

KORONG VALE WATER SUPPLY DISTRICT.— BOUNDARIES.

His Excellency the Administrator of the Government of Victoria in Council has been pleased to order and direct that the boundaries of the Korong Vale Water Supply District within the Shire of Korong shall be the following:—

Commencing at the north-east corner of the 110th Section Reserve, parish of Kinypaniel, going west 88° 30' fifty chains thirty links; thence south 178° 30' nineteen chains; thence west 88° 30' one hundred and thirty-eight chains eighty links to J. J. Allen's north-west corner; thence south 66° 30' west one hundred and fifty-four chains; thence south 36° 30' east one hundred and eight chains; thence north 73° 30' east ninety-five chains to J. Power's north-west corner; thence east 88° 35' twenty-eight chains two links; thence north 178° 30' thirteen chains; thence east 88° 35' forty one chains fifty-one links to the south-east corner of J. Gibbons's land; thence northwards by the course of the Korong Creek to the south-west corner of John Clark's land; thence east 88° 10' twenty-four chains eighty-four links to south-east corner of J. Clark's land; thence north 16° 31' east one hundred and fifteen chains thirty links to the point of starting.

And His Excellency has been further pleased to order and direct that so much of a certain Order in Council, dated the 28th of November 1887 (and published in the *Government Gazette* of the 2nd December 1887, page 3448), as referred to the boundaries of the said waterworks district shall be deemed to be and the same is hereby repealed.

ALFRED DEAKIN,
Minister of Water Supply.

Department of Victorian Water Supply,
Melbourne, 12th March 1889.

Approved by the Administrator of the Government
in Council the 12th day of March 1889.

RON. WADSWORTH,
Clerk of the Executive Council.

BOROUGH OF INGLEWOOD.—LOAN.

THE Governor, with the advice of the Executive Council, has authorized the granting of a Loan of Six hundred pounds sterling (£600) to the Mayor, Councillors, and Burgesses of the Borough of Inglewood, to enable the Council to extend the reticulation of water supply in the Township of Inglewood; such sum to be advanced by such instalments as the Minister of Water Supply shall direct.

The said loan of Six hundred pounds (£600) to be charged to Division 98 of *The Appropriation Act 1888-89*, No. 1006 (to be recouped from Loan Act No. 845.)

The boundaries of the Water Supply district to be the same as those heretofore defined by Order in Council.

The rate of interest to be charged on this loan to be Six pounds per centum per annum.

JOHN L. DOW,
For the Minister of Water Supply.

Department of Water Supply,
Melbourne, 5th March 1889.

Authorized by the Governor in Council
the 5th March 1889.

ROB. WADSWORTH,
Clerk of the Executive Council.

CITY OF SANDHURST.

THE Minister of the Crown administering the *Local Government Act 1874* (38 Victoria, No. 506), on the 8th day of March 1889, confirmed the Order hereinafter referred to, in pursuance of section 358 of the said Act, viz.:-

An Order of the Council of the City of Sandhurst, made on the 8th day of February 1889, for constructing Storm-water Channel through land belonging to Gardiner Posdyke, in the parish of Sandhurst, the descriptions of the land required for the purpose having been duly published in the *Government Gazette* of the 21st day of December 1888.

JOHN NIMMO,
Commissioner of Public Works.

Public Works Office
(Roads and Bridges Branch),
Melbourne, 8th March 1889.

MANSFIELD SHIRE.

PROPOSED SUBDIVISION.

IN pursuance of the provisions of the *Local Government Act 1874* (No. 506, sec. 46), the substance and prayer of a Petition, in accordance with the 39th and 44th sections of the said Act, which has been presented to His Excellency the Governor in Council, are published, viz.:-

The petitioners purport to be at least one-fourth of the persons whose names are for the time being on the municipal roll of the Shire of Mansfield, and state that they are desirous that the said shire be subdivided into four ridings, viz.:-

- The North Riding,
- The Central Riding,
- The South Riding,
- The West Riding.

Petitioners therefore pray that the municipality may be subdivided.

Notices on behalf of the petitioners may be served on John Neely, Esq., President Shire of Mansfield, Mansfield.

JOHN NIMMO,
Commissioner of Public Works.

Department of Public Works
(Roads and Bridges Branch),
Melbourne, 8th March 1889.

VICTORIAN RAILWAYS.

BEAUMARIS TRAMWAY.

On and after 8th March tickets will be issued for the round journey, Flinders-street station to Sandringham, thence per Beaumaris Tramway to Cheltenham, thence via Caulfield to Prince's Bridge station. Fare (first class only), 2s. 4d. Tickets will also be issued at Prince's Bridge station for the reverse journey.

STONE THROWING AT TRAINS.

The dangerous practice of throwing stones at trains having become frequent of late, the Commissioners, with a view of putting a stop to it, hereby offer a substantial reward to any person who may give such information as will lead to the conviction of offenders. It is stated, for general information, that this offence is punishable by imprisonment for a period not exceeding Ten years.

SEASIDE EXCURSIONS.

To give residents in the country an opportunity of visiting the coast at or near Geelong, Queenscliff, Birregurra, Portland, Frankston, Sale, or Bairnsdale during the summer months, Seaside Excursion tickets, available for one month, will be issued at a low rate at the principal stations, and also at Messrs. T. Cook and Son's, 281 Collins street; Yarra street, Geelong (C. H. Swift); Sturt street, Ballarat (F. W. Niven and Co.); Charing Cross, Sandhurst (J. Hemming), from 15th November 1888 to 30th April 1889 (both dates inclusive). The issue of these tickets will not be affected by any other excursions. For full particulars, see posters at all stations. Purchasers of Seaside tickets to Queenscliff may make Drysdale or Ocean Grove their destination instead, and their tickets will be recognised at the latter stations.

By Order of the Commissioners,

P. P. LABERTOUCHE,
Secretary for Railways.

PUBLIC HEALTH.

Section 9 of "The Public Health Act 1888."

IN pursuance of the powers contained in *The Public Health Act 1888*, notice is hereby given that it appears to the Central Board of Health that the shires hereinafter mentioned are affected by the dangerous infectious or contagious disease set opposite each respectively: And the said Central Board doth therefore hereby require all medical practitioners, deputy registrars, school teachers, and members of the police force residing therein respectively, and the occupier or person in charge of any house in which any case of such disease may occur, to immediately report such occurrence by telegraph, or, in case there is no telegraphic communication, by letter, to the said Central Board and to the Local Board of the municipality respectively: And the said Central Board doth prescribe that such notification shall be in the form following, that is to say:—

To the Board of Health.

I give notice that a case of _____ has occurred as under:—

Name and full address—

Sex—

Age—

Duration of illness—

Dated at _____ this _____ day of _____ 18

Signature—

Shires.

Alexandra ... Diphtheria
Beechworth ... Typhoid fever and diphtheria.

Dated at Melbourne, in the Colony of Victoria, this twenty-second day of February 1889.

By order of the Central Board of Health,

J. W. COLVILLE,
Secretary.

N.B.—The notices are to go, whether by telegraph or post, free of charge. Printed forms will be supplied to secretaries of local boards, health officers, other medical practitioners, deputy registrars, to State Schools, and to Police stations. Any person hereinbefore designated neglecting to send the above notice is liable (unless he can prove he was aware such disease had already been reported) to a fine of Twenty pounds.

APPROACHING LAND SALES.

SALES of Crown Lands in Fee-simple to be held at the under-mentioned places and dates, viz.:-

	No. of Gazette.		No. of Gazette.
Alexandra—		Donald—	
Tuesday, 26 March ...	17	Tuesday, 9 April ...	22
Bairnsdale—		Melbourne—	
Wednesday, 27 March	17	Tuesday, 19 March ...	15
Beechworth—		Tuesday, 2 April ...	20
Wednesday, 3 April	20	Tuesday, 9 April ...	22
Castlemaine—		Rosedale—	
Tuesday, 19 March ...	15	Friday, 29 March	*15, 20
Charlton—		St. Arnaud—	
Wednesday, 10 April	22	Monday, 1 April ...	20
Daylesford—			
Friday, 22 March ...	15		

* Detailed particulars published in this number of *Gazette*.

Lands and Survey Office, Melbourne.

COMMON ABOUT TO BE DIMINISHED.

IN pursuance of the provisions of *The Land Act 1884*, § 103: Notice is hereby given that the Governor in Council is about to diminish the Common hereinafter mentioned, viz.:-

The following Notice was gazetted 1^o on 1 March, pursuant to Order of 26 February 1889.

THE BURKE'S FLAT COMMON, proclaimed on the 29th October 1877, is about to be diminished by deducting therefrom twenty-one acres, more or less, of land in the parish of Tchutery, being the portion comprised in allotments 20 and 26 of section B.—(88.1797/07.)

CHARLES H. PEARSON,

For the Commissioner of Crown Lands and Survey.
Lands and Survey Office,
Melbourne.

**LANDS TEMPORARILY RESERVED FROM SALE,
ETC.**

IN pursuance of the provisions of *The Land Act 1884* (48 Vict. No. 812, § 10 and 13) and *The Education Act* (36 Vict. No. 447, § 4): Notice is hereby given that the Administrator of the Government, with the advice of the Executive Council, has reserved, temporarily, from sale and leasing, and from having a license granted in respect thereof, and has also (unless where otherwise stated) excepted from occupation for residence or business under any miner's right or business license, in pursuance of the 10th section of the said *Land Act 1884*, the lands hereinafter described, viz.:—

Pursuant to Orders of 12 March 1889.

COLAC COLAC.—Site for a State School (application No. 2973), also excepted from occupation for mining purposes or for residence or business under any miner's right or business license.—Two acres, county of Benambra, parish of Colac Colac, being part of allotment 2 of section 5: Commencing at the south-east angle of allotment 5; bounded thence by that allotment bearing N. 37° 30' E. six chains four links; thence by a road bearing S. 52° 42' E. five chains four links and a half; thence by the road from Corryong bearing S. 67° 18' W. six chains ninety-seven links; and thence by a road bearing N. 52° 42' W. one chain fifty-eight links to the point of commencement.—(C.363⁽²⁾) (88.E.13445).

KOONOOMOO.—Site for a Racecourse and other purposes of Public Recreation, also excepted from occupation for residence or business under any miner's right or business license.—Fifty nine acres three roods fourteen perches, county of Moira, township of Koonoomoo, being allotments 1, 2, 3, and 4 of section 14: Commencing at the north angle of allotment 1; bounded thence by the road to Yarrawonga bearing S. 61° 43' E. twenty-five chains eighty-two links; thence by a road bearing S. 46° W. thirty-nine chains ninety-four links and a half; thence by the road from Benalla bearing north thirty-seven chains fifty-two links; and thence by a road bearing east six chains and north two chains forty-six links to the point of commencement.—(K.136⁽¹⁾, 88.89/436) (89.C.62007).

MORRADOO.—Site for Police purposes, also excepted from occupation for residence or business under any miner's right or business license.—One acre two roods two perches, county of Mornington, township of Morradoo, being allotments 24, 25, and 26; of section 15: Commencing at the north angle of allotment 23; bounded thence by that allotment bearing S. 48° 2' E. three chains forty links and two-tenths; thence by a line bearing N. 36° E. four chains eighty-two links and six-tenths; and thence by roads bearing respectively N. 48° 2' W. two chains ninety links and S. 41° 58' W. four chains eighty links to the point of commencement.—(M.531⁽¹⁾) (89.P.25415).

YALLOCK.—Site for Camping purposes, also excepted from occupation for residence or business under any miner's right or business license.—Sixteen acres, more or less, county of Mornington, parish of Yallock: Commencing at the south-east angle of allotment 3; bounded thence by the road to Grantville bearing easterly to the south-west boundary of allotment 7; thence by that allotment and a line bearing north-westerly to the right bank of Yallock Creek; thence by that creek upwards to the south-east boundary of allotment 3 aforesaid; and thence by that allotment bearing south-westerly to the point of commencement.—(Y.22⁽²⁾) (89.J.13428).

JOHN L. DOW,

Commissioner of Crown Lands and Survey.

Lands and Survey Office,
Melbourne.

**PROPOSED REVOCATION OF THE TEMPORARY
RESERVATION OF LANDS.**

IN pursuance of the provisions of *The Land Act 1884* (48 Vict. No. 812, § 10 and 13): Notice is hereby given that it is the intention of the Governor, with the advice of the Executive Council, to revoke the temporary reservation of the lands hereinafter referred to, viz.:—

The following Notices were gazetted 1^o on 22 February, pursuant to Orders of 19 February 1889.

ANDERSON'S INLET (KIRRAK).—The temporary reservation, by Order of the 15th May 1888, of two roods of land in the parish of Kirrak, at Anderson's Inlet, being allotment 9 of section 4, as a site for an Athenaeum, is about to be revoked.—(K.148c) (88.I.14118).

BETHANGA.—The temporary reservation, by Order of the 29th November 1880, of thirty-six perches of land in the township of Bethanga, being allotment 6 of section 3, as a site for an Athenaeum, is about to be revoked.—(B.691) (87.A.14161).

BISMARCK (WIRCHILLEBA).—The temporary reservation, by Order of the 24th January 1870, of sixty-one acres thirty-five perches of land in the parish of Wirchilleba, at Bismarck, being allotment 170a, as a site for Camping and Watering purposes, is about to be revoked so far as regards the portion thereof hereinafter described, viz.:—Nine acres twenty-four perches: Commencing at the north-east angle of section 1; bounded thence by that section bearing S. 73° 20' W. five chains twenty-nine links and S. 16° 40' E. five chains; thence by a line bearing S. 73° 20' W. eight chains fifty-seven links; thence by a road bearing north ten chains seventy-five links and a half; thence by the Richardson River upwards to the road to Stawell; and thence by that road bearing S. 38° 39' E. sixty links and S. 16° 40' E. six chains to the point of commencement.—(W.275⁽²⁾) (88.S.44541).

OXLEY.—The temporary reservation, by Orders of the 8th April 1875 and 29th April 1880, of one hundred and sixteen acres, more or less, of land in the parish of Oxley, being allotment 1 of section 28, as a site for Watering purposes, is about to be revoked.—(O.16⁽¹⁾) (88.O.20637).

The following Notices were gazetted 1^o on 8 March, pursuant to Orders of 5 March 1889.

DIMBOOLA.—The temporary reservation, by Order of the 12th June 1876, of two acres of land in the parish of Dimboola, being part of suburban allotment 9, as a site for a Pound, is about to be revoked.—(D.150⁽²⁾) (89.R.31080).

LAYARD.—The temporary reservation, by Order of the 15th February 1869, of the unappropriated Crown lands within the town of Layard, for supply of Timber and Watering purposes, is about to be revoked.—(M.186⁽¹⁾) (89.E.11492).

YARROCK.—The temporary reservation, by Order of the 27th August 1888, of one hundred acres of land in the parish of Yarrock, as a site for Water Supply purposes, is about to be revoked, so far as regards the portion thereof hereinafter described, viz.:—Two acres two roods: Commencing at a point bearing S. 0° 19' E. twelve chains from the north-east angle of the site; bounded thence by allotment 5 bearing S. 0° 19' E. five chains; and thence by lines bearing respectively west five chains, north five chains, and east five chains to the point of commencement.—(Y.101⁽¹⁾) (88.E.13368).

JOHN L. DOW,

Commissioner of Crown Lands and Survey.

Lands and Survey Office,
Melbourne.

**PROPOSED REVOCATION OF THE TEMPORARY
RESERVATION OF LANDS.**

IN pursuance of the provisions of *The Land Act 1884* (48 Vict. No. 812, § 10 and 13): Notice is hereby given that it is the intention of the Administrator of the Government, with the advice of the Executive Council, to revoke the temporary reservations of the lands hereinafter referred to, viz.:—

The following Notices were gazetted 1^o on 15 March, pursuant to Orders of 12 March 1889.

BAINSDALE.—The temporary reservation, by Order of the 7th April 1873, of two roods ten perches of land in the township of Bainsdale, as a site for Hospital purposes, is about to be revoked.—(B.63, &c.) (88.P.25398).

BALLAARAT AND CRESWICK STATE FOREST.—The temporary reservation, by Order of the 14th February 1888, of five thousand acres, more or less, of land in the parishes of Ballaarat, Creswick, and Spring Hill, for the growth and preservation of Timber, and as an extension of the Ballaarat and Creswick State Forest, is about to be revoked so far as regards the portion thereof hereinafter described, viz.:—Nine hundred acres, more or less, municipal district of Creswick: Commencing at a point on the northern side of the Ballaarat and Maryborough Railway where it is intersected by the west boundary of the town of Creswick; bounded thence by the said boundary bearing north to the north boundary of the municipal district; thence by that boundary bearing west to a point bearing north from the north-west angle of allotment 2 of section 7; thence by a line and the west boundary of the said allotment bearing south, and by allotment 1 and a line bearing S. 21° 55' W. to the north boundary of allotment 4 of section 8; thence by a road bearing westerly and south-westerly to the aforesaid railway; and thence by that railway bearing easterly to the point of commencement.—(C.400A⁽²⁾) (88.C.62912).

CASTLE DONNINGTON.—The temporary reservation, by Order of the 7th July 1873, of one hundred and thirty-one acres, more or less, of land in the parish of Castle Donnington, as a site for Recreation purposes, is about to be revoked so far as regards the portion thereof hereinafter described, viz.:—Sixty acres one rood nine perches: Commencing at the north-west angle of allotment 1A of section 12; bounded thence by that allotment and allotments 2B and 2C bearing S. 7° 44' W. twenty-seven chains five links; thence by a line bearing N. 82° 16' W. twenty-four chains seventy links; and thence by roads bearing respectively N. 17° 49' E. twenty-seven chains forty-seven links and S. 82° 16' E. nineteen chains eighty-nine links to the point of commencement.—(C.114⁽²⁾) (89.C.62594).

HOWQUA WEST.—The temporary reservation, by Order of the 17th July 1872, of two acres of land in the parish of Howqua West, as a site for a Common School, is about to be revoked.—(H.111⁽²⁾) (89.E.13471).

JOHN L. DOW,

Commissioner of Crown Lands and Survey.

Lands and Survey Office,
Melbourne.

**PROPOSED REVOCATION OF THE TEMPORARY
RESERVATION OF LANDS.**

IN pursuance of the provisions of *The Land Act 1884* (48 Vict. No. 812, § 10 and 13): Notice is hereby given that it is the intention of the Governor, with the advice of the Executive Council, to revoke the temporary reservations of the lands hereinafter referred to, viz.:—

The following Notices were gazetted 1^o on 1 March, pursuant to Orders of 26 February 1889.

ALBERTON WEST.—The temporary reservation, by Order of the 26th April 1887, of forty acres thirty-eight perches of land in the parish of Alberton West, as a site for Public Recreation, is about to be revoked.—(A.14⁽²⁾) (87.R.26592).

DALYENONG.—The temporary reservation, by Order of the 3rd January 1879, of one hundred and thirty acres, more or less, of land in the parish of Dalyenong, being allotments 25 and 28, as a site for affording access to Water and other Public purposes, is about to be revoked.—(D.181⁽²⁾) (88.S.39488).

Yehrip.—The temporary reservation, by Order of the 12th January 1874, of five acres of land in the parish of Yehrip, being part of allotment 47, as a site for State School purposes, is about to be revoked.—(Y.83(2) (88.E.13109).

CHARLES H. PEARSON,
For the Commissioner of Crown Lands and Survey.
Lands and Survey Office,
Melbourne.

REVOCATION OF THE TEMPORARY RESERVATION OF LANDS.

IN pursuance of the provisions of *The Land Act 1884* (48 Vict. No. 812, § 10 and 13), the Administrator of the Government in Council has revoked the temporary reservation of the lands hereinafter referred to, viz. :—

Revoked by Orders of 12 March 1889.

ASHENS.—Site for Public purposes (partly). See *Gazette* of 8 February 1889.

KUNAT KUNAT.—Site for Camping (partly). See *Gazette* of 15 February 1889.

LINLITHGOW.—Site for Watering purposes (partly). See *Gazette* of 15 February 1889.

WARBAUL.—Site for Public Buildings (partly). See *Gazette* of 25 January 1889.

YANDUIT.—Site for Watering purposes. See *Gazette* of 8 February 1889.

JOHN L. DOW,
Commissioner of Crown Lands and Survey.
Lands and Survey Office,
Melbourne.

LANDS PROPOSED TO BE PERMANENTLY RESERVED FROM SALE.

IN pursuance of the provisions of *The Land Act 1884* (48 Vict. No. 812, § 10 and 12): Notice is hereby given that it is the intention of the Governor in Council to reserve from sale, permanently, the lands hereinafter described, viz. :—

The following Notices were gazetted 1^o on 22 February, pursuant to Orders of 19 February 1889.

COORIEJONG (SCOTT'S CREEK).—Site for a Mechanics' Institute and Free Library about to be permanently reserved, being the site temporarily reserved therefor by Order of the 10th April 1888.—Two roods, county of Heytesbury, township of Cooriejong, being allotment 5 of section 2: Commencing at the east angle of allotment 6; bounded thence by that allotment bearing N. 53° 27' W. five chains; thence by a line bearing N. 36° 33' E. one chain; thence by allotment 4 bearing S. 53° 27' E. five chains; and thence by the road from Cobden bearing S. 36° 33' W. one chain to the point of commencement.—(C.428A) (88.I.14123).

KAARIMBA.—Site for a Racecourse and other purposes of Public Recreation about to be permanently reserved, being the site temporarily reserved therefor by Order of the 4th March 1879.—Ninety-nine acres three roods thirty-seven perches, county of Moira, parish of Kaarimba, situate in section B: Commencing at the east angle of allotment 22A; bounded thence by that allotment bearing west twenty-three chains eighty-six links; thence by allotment 22 bearing south thirty-one chains ninety-two links; thence by allotment 22b bearing east thirty-two chains eight links; and thence by the road from Shepparton bearing N. 54° 24' W. ten chains eleven links to the point of commencement.—(K.150A) (89.R.32020).

NARRACAN.—Site for a Mechanics' Institute and Free Library about to be permanently reserved, being the site temporarily reserved therefor by Order of the 27th May 1879.—One acre, county of Buln Buln, parish of Narracan: Commencing at a point bearing N. 67° 3' W. twenty-two chains thirty-two links from the south-west angle of section 1 at Narracan; bounded thence by the road to Moe bearing N. 61° 50' W. three chains and N. 4° 31' E. three chains three links and a half; and thence by allotment 13 bearing S. 85° 29' E. two chains seventy-five links and S. 4° 31' W. four chains twenty-four links to the point of commencement.—(N.129b) (89.I.14144).

The following Notice was gazetted 1^o on 8 March, pursuant to Order of 5 March 1889.

BUMINYONG.—Site for Public Gardens about to be permanently reserved, being the sites temporarily reserved for Botanic Gardens by Order of the 13th February 1860, and for Public purposes by Order of the 1st May 1888, respectively.—Twelve acres two roods, county of Grant, municipal district of Buminyong, in the three separate portions hereinafter described, viz. :—

Five acres, being section A1: Commencing at the intersection of the eastern side of Inglis street and the southern side of Scott street; bounded thence by the latter street bearing S. 85° E. ten chains; thence by Cornish street bearing S. 5° W. five chains; thence by Yuille street bearing N. 85° W. ten chains; and thence by Inglis street aforesaid bearing N. 5° E. five chains to the point of commencement.

Five acres, being section A2: Commencing at the intersection of the eastern side of Cornish street and the southern side of Scott street; bounded thence by the latter street bearing S. 85° E. ten chains; thence by Fiskin street bearing S. 5° W. five chains; thence by Yuille street bearing N. 85° W. ten chains; and thence by Cornish street aforesaid bearing N. 5° E. five chains to the point of commencement. And

Two acres two roods, being allotments 5, 6, 7, 8, 9, 10, 11, 12, 13, and 14 of section 24: Commencing at the intersection of the southern side of Yuille street and the western side of Cornish street; bounded thence by the latter street bearing S. 5° W. five chains; thence by Simpson street bearing N. 85° W. five chains;

thence by allotments 15 and 4 bearing N. 5° E. five chains; and thence by Yuille street aforesaid bearing S. 85° E. five chains to the point of commencement.—(B.499) (88.B.49812).

JOHN L. DOW,
Commissioner of Crown Lands and Survey.
Lands and Survey Office,
Melbourne.

LANDS PROPOSED TO BE PERMANENTLY RESERVED FROM SALE.

IN pursuance of the provisions of *The Land Act 1884* (48 Vict. No. 812, § 10 and 12): Notice is hereby given that it is the intention of the Administrator of the Government in Council to reserve from sale, permanently, the lands hereinafter described, viz. :—

The following Notices were gazetted 1^o on 15 March, pursuant to Orders of 12 March 1889.

BALNARRING.—Site for Military and other Public purposes about to be permanently reserved.—Twenty acres, more or less, county of Mornington, parish of Balnarring: Commencing at the south-east angle of allotment 66A; bounded thence by that allotment bearing S. 83° 56' W. five chains seventy-eight links, N. 67° 55' W. eleven chains twenty-seven links, N. 48° 38' W. eight chains fifty-eight links, and west forty-five links; thence by a line and a Quarry reserve bearing south six chains, and by the said reserve bearing west to Stony Creek; thence by that creek southerly to a point bearing west from the north-west angle of allotment 66b; thence by a line and the last-mentioned allotment bearing east sixteen chains and by the said allotment bearing S. 77° 52' E. twelve chains thirty-seven links; and thence by a road bearing N. 31° 13' W. five chains to the point of commencement.—(B.74(2) (88.D.26409).

BALNARRING.—Site for Military and other Public purposes about to be permanently reserved.—Twenty-three acres one rood twenty-eight perches, county of Mornington, parish of Balnarring: Commencing at the intersection of the south side of the road forming the north boundary of the parish and the north-eastern side of the road to Sandy Point; bounded thence by the latter road bearing S. 27° 20' E. thirty-one chains sixty links; and thence by roads bearing respectively N. 11° 30' E. twenty-six chains eighty-six links and N. 80° 8' W. seventeen chains forty-five links to the point of commencement.—(B.74(2) (88.D.26409).

BALNARRING.—Site for Military and other Public purposes about to be permanently reserved.—Seventeen acres, more or less, county of Mornington, parish of Balnarring: Commencing at a point on the left bank of Merrick's Creek where the western boundary of allotment 31 abuts thereon; bounded thence by the said allotment bearing N. 15° 38' E. fourteen chains; thence by a line bearing N. 74° 22' W. two chains; thence by allotment 32 bearing S. 64° 0' W. twenty-four chains; and thence by the aforesaid creek easterly to the point of commencement.—(B.74(2) (88.D.26409).

BALNARRING.—Site for Military and other Public purposes about to be permanently reserved.—Thirteen acres three roods thirty-four perches, county of Mornington, parish of Balnarring, in the two separate portions hereinafter described, viz. :—

Three acres sixteen perches: Commencing at a point bearing S. 66° 52' E. two chains seventy-five links from the north-east angle of allotment 74A; bounded thence by roads bearing respectively S. 66° 52' E. six chains fifty links, S. 8° 19' W. nine chains eighty-eight links, and N. 20° 14' W. thirteen chains thirteen links to the point of commencement. And

Ten acres three roods eighteen perches: Commencing at a point bearing S. 42° E. two chains sixty links from the north-east angle of the above-described portion; bounded thence by roads bearing respectively S. 42° E. twelve chains fifty-four links, S. 43° 56' W. ten chains, S. 37° 10' W. eight chains forty links, and N. 8° 19' E. twenty-three chains sixty-nine links to the point of commencement.—(88.D.26409).

BALNARRING AND BITTERN.—Site for Military and other Public purposes about to be permanently reserved.—One thousand seven hundred and fifty acres, more or less, county of Mornington, parishes of Balnarring and Bittern: Commencing at a point on the shore of Western Port Bay where the east boundary of suburban allotment 4, at Balnarring, abuts thereon; bounded thence by the said allotment, a line, and allotment 1 bearing northerly, by a line and allotments 60, 59, and 58, parish of Balnarring, bearing north-easterly, by a line and the Public Park reserve bearing south-easterly, by the said reserve bearing northerly, and by the said reserve and a line bearing north-westerly to the south-east boundary of allotment 57; thence by that allotment bearing north-easterly, by that allotment and allotment 56 bearing north-westerly, and by a line and allotment 47 bearing north-easterly to the south-west boundary of allotment 46; thence by that allotment bearing south-easterly, by that allotment, allotments 45, 44, 43, 42, and 41, a line, and allotments 38 and 37 bearing north-easterly, by allotments 29, 28, 27, 26, and 25, at Tulum, bearing easterly, by the last-mentioned allotment and allotments 24, 21, 20, 17, and 16 bearing northerly, by allotments 12, 9, 8, 5, 4, 2, and 1 bearing north-easterly, and by the last-mentioned allotment and a line bearing northerly to the south-west angle of the Coolort pre-emptive section; thence by that section and allotment 137, parish of Bittern, bearing south-easterly, by the said allotment bearing north-easterly, and by allotments 138, 139, 140, 141, and 145, and a line bearing south-easterly to the south-west angle of allotment 146; thence by a road bearing north-easterly to the road to Sandy Point; thence by that road bearing south-easterly to the north-west angle of allotment 150; thence by that allotment bearing south-westerly, by that allotment, allotments 15 and 14, a line, and allotments 10, 9, and 8 bearing south-easterly, by the last-mentioned allotment, allotments 7, 6, 5, 4, 3, 2, and 1, a line, and allotment 150 bearing north-easterly, by the last-mentioned allotment bearing north-westerly, and by a line bearing north-easterly

to the south-east angle of allotment 151; thence by that allotment bearing northerly, westerly, and south-westerly to the south-west angle thereof; thence again by the road from Sandy Point bearing north-westerly to the road forming the eastern boundary of allotment 154; thence by that road bearing north-easterly and north-westerly to the north-west angle of allotment 153; thence by a line and allotment 154 bearing north-westerly, by the said allotment and allotment 144c bearing westerly, by the latter allotment bearing south-westerly, by a road bearing north-westerly, by allotment 143c bearing north-easterly and westerly, by allotment 142a bearing north-easterly, north-westerly, and northerly, and by the last-mentioned allotment and allotment 155 bearing north-westerly to Hann's Inlet; and thence by that inlet and the shore of Western Port Bay aforesaid south-easterly, southerly, westerly, and south-westerly to the point of commencement.—(88.D.26409.)

BITTERN.—Site for Military and other Public purposes about to be permanently reserved.—Seventy-nine acres three roods three perches, county of Mornington, parish of Bittern, being allotment 107A: Commencing at the north-west angle of allotment 107B; bounded thence by that allotment bearing south thirty-two chains fifty-nine links; thence by allotment 108A bearing west fifteen chains sixty-one links; thence by the road from Sandy Point bearing N. 28° 35' W. thirty-seven chains eleven links; and thence by a road bearing east thirty-three chains thirty-six links to the point of commencement.—(B.397^(c)) (88.D.26409.)

BITTERN.—Site for Military and Public Recreation purposes about to be permanently reserved, being the site temporarily reserved for Public Recreation by Order of the 29th January 1878.—One hundred and fifty-five acres one rood nineteen perches, county of Mornington, parish of Bittern, being allotments 100a and 101A: Commencing at the south-east angle of allotment 100a; bounded thence by that allotment bearing west thirty-eight chains eighty links; thence by allotments 103 and 102 bearing south forty chains four links, and by the latter allotment bearing east thirty-eight chains eighty links; and thence by a road bearing north forty chains four links to the point of commencement.—(B.397^(c)) (88.D.26409.)

BITTERN.—Site for Military and other Public purposes about to be permanently reserved.—One hundred and one acres one rood thirteen perches, county of Mornington, parish of Bittern, being allotment 17C: Commencing at the south-west angle of allotment 17A; bounded thence by that allotment bearing east forty chains seventy-seven links; thence by allotment 17n bearing south twenty-three chains fifty-nine links; thence by allotment 17b bearing west forty-five chains fourteen links; and thence by a road bearing N. 10° 30' E. twenty-four chains to the point of commencement.—(B.397^(c)) (88.D.26409.)

BITTERN.—Site for Military and other Public purposes about to be permanently reserved.—Twenty-five acres, county of Mornington, parish of Bittern: Commencing at the north-west angle of allotment 34A; bounded thence by that allotment and allotment 34b bearing south twenty-five chains, and by the latter allotment bearing west ten chains; thence by allotments 33b and 33a bearing north twenty-five chains; and thence by a road bearing east ten chains to the point of commencement.—(B.397^(c)) (88.D.26409.)

CRANBOURNE.—Site for Military and other Public purposes about to be permanently reserved.—Seventy-two acres one rood nine perches, county of Mornington, town of Cranbourne: Commencing at the south-west angle of allotment 27; bounded thence by the Racecourse reserve bearing south thirty-five chains forty links; thence by allotment 17, parish of Cranbourne, bearing west thirty-seven chains twenty-nine links; thence by allotment 11, parish of Lyndhurst, bearing north twenty-two chains seventy-five links; thence by a line, the Cemetery reserve, and a line bearing east eleven chains; thence by a road bearing S. 13° 7' W. seventeen chains; thence by a line and allotment 21A, town of Cranbourne, bearing east fifteen chains four links and by the said allotment bearing north sixteen chains fifty-five links; thence by allotment 21 bearing east seven chains eighty-seven links, and by that allotment and the Pound reserve bearing north twelve chains sixty-five links; and thence by allotments 22, 23, 24, 25, and 26, and a line bearing east seven chains twenty-five links to the point of commencement.—(C.325A), 329^(c) (88.D.26409.)

FLINDERS.—Site for Military and other Public purposes about to be permanently reserved.—One hundred and fifty acres, more or less, county of Mornington, township of Flinders: Commencing at a point on Double Creek where the south boundary of allotment 42 abuts thereon; bounded thence by the said allotment bearing easterly, north-easterly, and northerly to the north-east angle thereof; thence by a line bearing north-easterly to the south-west angle of allotment 33; thence by that allotment and allotments 31 and 30 bearing easterly to the south-east angle of the last-mentioned allotment; thence by a line bearing south-easterly to the west angle of the Racecourse reserve; thence by a road bearing easterly to the north-west angle of allotment 21; thence by that allotment and allotment 22 bearing southerly, by the latter allotment bearing easterly, by the latter allotment, allotment 21, a line, allotment 20, a line, and allotments 17 and 16 bearing north-westerly to a point on the east boundary of the last-mentioned allotment, distant four chains thirty-six links northerly from its south-east angle; thence by a line bearing north-easterly to a point on the south boundary of allotment 14, distant eighty-eight chains from its south-west angle; thence by the last-mentioned allotment and allotment 12 bearing north-easterly, and by allotments 11 and 10 bearing northerly to a point on the north boundary of the last-mentioned allotment, distant easterly ten chains twenty links from its north-west angle; thence by a line bearing N. 8° 32' E. one chain; thence by allotment 61, parish of Flinders, and a line bearing easterly by the shore of Western Port Bay; and by that shore southerly, by the shore of Bass' Strait westerly, and by Double Creek aforesaid north-westerly to the point of commencement.—(88.D.26409.)

MORRADOO.—Site for Military and other Public purposes about to be permanently reserved.—Thirty acres, more or less, county of Mornington, township of Morradoo: Commencing at a point on the shore of Hann's Inlet where the southern side of the road forming the southern boundary of the land permanently reserved for Defence purposes and Public Park abuts thereon; bounded thence by the said road bearing easterly to the west angle of section 15; thence by that section bearing north-easterly and easterly, and by that section and a line bearing south-easterly to the north-east side of the road forming the north-east boundary of the said section; thence by a line bearing east to the shore of Western Port Bay; and thence by that shore and the shore of Hann's Inlet aforesaid southerly, westerly, and north-westerly to the point of commencement.—(M.531^(c)) (88.D.26409.)

SHERWOOD.—Site for Military and other Public purposes about to be permanently reserved.—Three acres two roods, more or less, county of Mornington, parish of Sherwood: Commencing at the south-east angle of allotment 8, at Tooradin; bounded thence by the road from Cranbourne to the Bass bearing S. 16° 40' E. to Sawtell's Creek; thence by that creek southerly, westerly, and northerly to the south boundary of allotment 8 aforesaid; and thence by that allotment bearing S. 60° E. five chains seventy-five links and N. 73° 20' E. two chains to the point of commencement.—(S.271^(c)) (88.D.26409.)

SHERWOOD.—Site for Military and other Public purposes about to be permanently reserved.—Four hundred and thirteen acres two roods five perches, county of Mornington, parish of Sherwood, in the two separate portions hereinafter described, viz.:

Three hundred and ninety-three acres two roods five perches: Commencing at the west angle of allotment 97A; bounded thence by that allotment bearing S. 69° 30' E. forty-three chains thirty links; thence by allotment 97n bearing S. 20° 30' W. two chains and S. 69° 30' E. eleven chains seventy-one links; thence by a road bearing S. 9° 10' W. twenty-seven chains seventy-one links; thence by allotment 95c bearing N. 80° 50' W. ten chains and S. 9° 10' W. twenty-five chains thirty-nine links; thence by allotment 95e bearing N. 80° 50' W. twelve chains sixty links; thence by allotment 100a bearing N. 20° 30' E. one chain sixty-nine links and N. 69° 30' W. fifty-three chains sixty-four links; and thence by roads bearing respectively N. 8° 59' E. forty-six chains fifty-one links and N. 80° 30' E. twenty-two chains sixty-six links to the point of commencement. And

Twenty acres: Commencing at a point bearing S. 9° 10' W. forty chains from the north-west angle of allotment 95n; bounded thence by the said allotment bearing S. 80° 50' E. ten chains, S. 9° 10' W. twenty chains, and N. 80° 50' W. ten chains; and thence by a road bearing N. 9° 10' E. twenty chains to the point of commencement.—(S.271^(c)) (88.D.26409.)

SHERWOOD.—Site for Military and other Public purposes about to be permanently reserved.—One hundred and eight acres, more or less, county of Mornington, parish of Sherwood: Commencing at the north-west angle of allotment 29A; bounded thence by a road bearing N. 8° 33' E. to the south-west angle of allotment 20r; thence by that allotment bearing S. 81° 27' E. twenty-seven chains seven links and N. 8° 33' E. sixteen chains sixty-eight links; thence by allotment 20c bearing N. 43° 45' E. eight chains thirteen links; thence by allotment 20n and a line bearing S. 46° 15' E. forty-seven chains 70 links; thence by allotment 6n bearing S. 75° 40' W. one chain; thence by allotments 6 and 30 bearing N. 81° 31' W. fifty-one chains six links, and by the latter allotment bearing S. 8° 29' W. thirteen chains; and thence by allotment 29A aforesaid bearing N. 81° 31' W. eighteen chains ninety-six links to the point of commencement.—(S.271^(c)) (88.D.26409.)

SHERWOOD.—Site for Military and other Public purposes about to be permanently reserved.—Three thousand eight hundred acres, more or less, county of Mornington, parish of Sherwood, being the unappropriated Crown land comprised within the following boundaries, viz.: Commencing at a point on the northern bank of Langwarrin Creek where the south boundary of allotment 100A abuts thereon; bounded thence by the said allotment, allotments 95e and 95c, a line, and allotment 95n bearing easterly, and by the last-mentioned allotment bearing northerly to the south boundary of allotment 95n; thence by that allotment bearing easterly, by allotment 95a bearing south-easterly and north-easterly, and by the last-mentioned allotment and a line bearing northerly to the north side of the road forming part of the north boundary of the last-mentioned allotment; thence by the said road bearing westerly, and by allotment 95a bearing northerly and easterly to the south-east angle of the latter; thence by a road bearing southerly about five chains; thence by a line and allotment 93c bearing easterly, by allotment 93e bearing southerly, easterly, and northerly, by allotment 93n bearing south-easterly, northerly, and westerly, by allotment 93a bearing northerly, by allotment 93A bearing easterly, and by allotment 93e bearing southerly and north-easterly to the east angle of the last-mentioned allotment; thence by a road and a line bearing south-easterly to the southern side of Rutherford's Inlet; thence by that inlet easterly and north-easterly to the south boundary of original allotment 104; thence by that allotment, a line, and allotment 103n bearing easterly to the west boundary of allotment 103c; thence by that allotment bearing southerly, by that allotment and allotment 101n bearing south-easterly, by the latter allotment bearing northerly, and by allotment 101 bearing north-easterly to Sawtell's Creek; thence by that creek easterly and southerly to Western Port Bay; thence by the shore of that bay westerly, south-westerly, northerly, and westerly (including Quail Island) to Langwarrin Creek aforesaid; and thence by that creek north-westerly to the point of commencement.—(S.271^{(c) and 8}) (88.D.26409.)

SHERWOOD.—Site for Military and other Public purposes about to be permanently reserved.—Three hundred and sixty-eight acres one rood seventeen perches, county of Mornington, parish of Sherwood, in the three separate portions hereinafter described, viz.:

Thirty-six acres three roods thirty-two perches, being allotment 38c: Commencing at the south-west angle of allotment

38a; bounded thence by that allotment and allotment 38b bearing S. 80° 55' E. thirty-seven chains; and thence by roads bearing respectively S. 9° 9' W. ten chains, N. 80° 55' W. thirty-six chains ninety links, and N. 8° 33' E. ten chains to the point of commencement.

Two hundred and thirty acres twelve perches, being allotment 88a; Commencing at the north-west angle of allotment 89; bounded thence by roads bearing respectively N. 8° 33' E. forty-four chains twenty-six links and S. 80° 55' E. forty-four chains eighty-eight links; thence by allotment 88b bearing S. 9° 5' W. sixteen chains and S. 80° 55' E. fourteen chains seventy-five links; thence by a road bearing S. 9° 5' W. twenty-one chains fifty-nine links; thence by allotment 88a bearing N. 80° 55' W. fourteen chains and S. 9° 5' W. six chains sixty-seven links; and thence by allotment 89 aforesaid bearing N. 80° 55' W. forty-five chains twenty-two links to the point of commencement. And

One hundred and one acres one rood thirteen perches, being allotment 87A; Commencing at the north-west angle of allotment 87b; bounded thence by that allotment bearing S. 9° 5' W. twenty-four chains twenty-six links; thence by allotment 87A¹ bearing N. 80° 55' W. ten chains and S. 9° 5' W. twenty chains; thence by allotment 90 bearing N. 80° 55' W. eighteen chains ninety-five links; thence by allotment 88a and a road bearing N. 9° 5' E. twenty-seven chains twenty-six links, and by the said road bearing S. 80° 55' E. four chains and N. 9° 5' E. seventeen chains; and thence by a road bearing S. 80° 55' E. twenty-four chains ninety-five links to the point of commencement.—(S.271⁽²⁾) (88.D.26409).

SHERWOOD.—Site for Military and other Public purposes about to be permanently reserved.—Four hundred and twelve acres four perches, county of Mornington, parish of Sherwood, being allotments 22A and 23A; Commencing at the north-west angle of allotment 23A; bounded thence by roads bearing respectively S. 80° 59' E. seventy-seven chains thirty-six links and southerly fifty-five chains thirty-seven links; thence by allotment 22a bearing N. 81° 31' W. thirty-eight chains seventy-four links; thence by allotment 23a bearing N. 8° 31' E. five chains and N. 81° 31' W. thirty-eight chains seventy links; and thence by a road bearing N. 8° 33' E. fifty-one chains ten links to the point of commencement.—(S.271⁽²⁾) (88.D.26409).

SHERWOOD.—Site for Military and other Public purposes about to be permanently reserved.—Five acres two roods, more or less, county of Mornington, parish of Sherwood; Commencing at a point on the west bank of Sawtell's Creek where the south boundary of the Tooradin pre-emptive section abuts thereon; bounded thence by the said section bearing N. 80° 44' W. to the north-east angle of allotment 11, at Tooradin; thence by that allotment and allotment 10 bearing S. 9° 16' W. sixteen chains seventy links; thence by a line, the State school reserve, and a line bearing S. 80° 44' E. to the aforesaid creek; and thence by that creek northerly to the point of commencement.—(S.271⁽²⁾) (88.D.26409).

TYABB.—Site for Military and other Public purposes about to be permanently reserved.—Twenty-five acres, county of Mornington, parish of Tyabb; Commencing at the south-east angle of allotment 3A; bounded thence by that allotment bearing N. 0° 17' E. sixteen chains sixty-six links; thence by a line and allotment 3b bearing S. 89° 43' E. fifteen chains, and by the latter allotment bearing S. 0° 17' W. sixteen chains sixty-six links; and thence by allotment 11 bearing N. 89° 43' W. fifteen chains to the point of commencement.—(T.125⁽²⁾) (88.D.26409).

TYABB.—Site for Military and other Public purposes about to be permanently reserved.—Ten acres one rood twenty-seven perches, county of Mornington, parish of Tyabb, being part of allotment 36; Commencing at the north-west angle of allotment 36a; bounded thence by that allotment and allotment 36b bearing south thirteen chains eighty-nine links; thence by allotment 36A bearing west seven chains fifty links, and north thirteen chains eighty-nine links; and thence by a road bearing east seven chains fifty links to the point of commencement.—(T.125⁽²⁾) (88.D.26409).

TYABB, BITTERN, HASTINGS, AND MORRADOO.—Site for Military and other Public purposes about to be permanently reserved.—One thousand seven hundred acres, more or less, county of Mornington, parishes of Tyabb and Bittern, and townships of Tyabb, Hastings, and Morradoo; Commencing at a point on the shore of Western Port Bay where the north boundary of the parish of Tyabb abuts thereon; bounded thence by a road bearing westerly to the north-east angle of allotment 28b; thence by that allotment bearing southerly, south-westerly, and westerly, by allotment 28a bearing southerly, westerly, northerly, westerly, and northerly, and by allotment 28c bearing westerly and northerly to the north-west angle of the last-mentioned allotment; thence again by the before-mentioned road bearing westerly sixty links; thence by a road bearing south-westerly and southerly to the north boundary of allotment 28d; thence by that allotment bearing easterly, southerly, and westerly to the south-west angle thereof; thence again by the last-mentioned road bearing southerly to the road forming the north boundary of allotments 30 and 29; thence by that road bearing easterly to a point north of the north-east angle of the last-mentioned allotment; thence by a line and allotment 29 bearing south, by the said allotment, allotments 31 and 57, a line, allotment 58, a line, and allotment 74 bearing south-westerly, by allotments 75b and 75a, a line, and allotment 76 bearing southerly, by the last-mentioned allotment bearing westerly and north, by the Cemetery reserve, a line, and allotment 77 bearing westerly, and by the last-mentioned allotment bearing northerly and north-westerly to the road forming the eastern boundary of allotment 10A, township of Tyabb; thence by that road bearing south-westerly five chains two links; thence by a line and the last-mentioned allotment bearing north-westerly, and by the said allotment bearing north-easterly to the north angle of the latter; thence by a line bearing N. 23° 23' W. about two chains fifty links to the west bank of a creek; thence by that creek north-westerly to the south-east boundary of allotment 5; thence by that allotment bearing south-westerly, by allotments 4 and 3 bearing south-easterly, and by the last-mentioned allotment, a

line, allotment 1, and a line bearing south-westerly to the north angle of section 19; thence by that section bearing south-easterly, and by that section and a line bearing south-westerly to the southern side of the creek forming the south boundary of the said section; thence by that creek westerly and south-westerly to the north boundary of allotment 6 of section 21; thence by that allotment, the State school reserve, a line, and section 20 bearing east, and by the latter section bearing south-westerly and south to the south-east angle of the latter section; thence by a line and subdivision 18 of allotment 93A, parish of Tyabb, bearing southerly, and by the said subdivision bearing west to the road to Hastings; thence by that road bearing south-easterly to the north boundary of section D, township of Hastings; thence by that section bearing easterly and south-westerly to the north boundary of the Recreation reserve; thence by that reserve bearing south-easterly, southerly, and north-westerly, again by section D and by a line and section F bearing south-westerly, and by the latter section bearing north-westerly to Skinner street; thence by that street bearing south-westerly, and by a road bearing southerly and south-easterly to a point in line with the south boundary of allotment 100, parish of Tyabb; thence by a line, the last-mentioned allotment, and a line bearing south-westerly to the southern side of the creek forming the south boundary of the parish of Tyabb; thence by that creek north-westerly to the east boundary of allotment 83A, parish of Bittern; thence by that allotment bearing south-westerly, south-easterly, west, and south, by allotment 83b bearing east, and by the latter allotment and allotments 84A, 84b, 85A, and 85b bearing south-easterly to the south-east angle of the last-mentioned allotment; thence by a road bearing east, south-easterly, and east to the south-west angle of allotment 1, at Crib Point; thence by that allotment bearing northerly and north-easterly, by allotments 2, 3, 4, 5, and 6 bearing easterly, by the last-mentioned allotment bearing southerly, and again by the last-mentioned road bearing south-easterly to the north-west angle of allotment 7; thence by that allotment and allotments 8, 9, 10, and 11 bearing south-easterly to the east angle of the last-mentioned allotment; thence by a line and allotments 14, 15, and 16 bearing southerly, by the last-mentioned allotment, allotment 17, a line, and allotments 18, 19, 20, 21, 22, and 23 bearing south-westerly, and by the last-mentioned allotment bearing west to the road to Morradoo; thence by that road bearing southerly to the north-east side of the Railway reserve; thence by that reserve bearing south-easterly about forty-four chains; thence by a line bearing N. 41° 58' E. to the shore of Western Port Bay aforesaid; and thence by that shore northerly, easterly, and northerly to the point of commencement. Exceeding the road to the Hastings jetty proclaimed on the 3rd December 1888.—(88.D.26409).

JOHN L. DOW,

Commissioner of Crown Lands and Survey.
Lands and Survey Office,
Melbourne.

LANDS PROPOSED TO BE PERMANENTLY RESERVED FROM SALE.

IN pursuance of the provisions of *The Land Act 1884* (48 Vic. c. No. 812, s. 10 and 12); Notice is hereby given that it is the intention of the Governor in Council to reserve from sale, permanently, the lands hereinafter described, viz.:

The following Notices were gazetted 1^o on 1 March, pursuant to Orders of 26 February 1889.

BALLARAT EAST.—Site for a Market about to be permanently reserved, being part of the site temporarily reserved therefor by Order of the 3rd September 1872.—Three roods two perches and six-tenths, county of Grant, town of Ballarat East; Commencing at the intersection of the west side of Lowe street and the north side of Curtis street; bounded thence by the latter street bearing west five chains eleven links and four-tenths; thence by lines bearing respectively north one chain sixty-seven links and three-tenths, east three chains two links and nine-tenths, south forty-two links and nine-tenths, and east two chains eight links and eight-tenths; and thence by Lowe street aforesaid bearing S. 0° 12' W. one chain twenty-four links and four-tenths to the point of commencement.—(B.190) (88.B.49317).

ROMSEY.—Site for a Shire Hall and Offices about to be permanently reserved.—Two roods twenty-five perches, county of Bourke, town of Romsey, being allotments 56 and 57A; Commencing at the south-west angle of allotment 58; bounded thence by that allotment bearing N. 76° 15' E. two chains fifty links; thence by allotment 57b bearing S. 13° 45' E. about one chain ten links, and easterly to the south-east angle thereof; thence by Williams street bearing S. 13° 45' E. about thirty-five links; thence by allotment 55 bearing S. 76° 15' W. five chains; and thence by the Lancefield road bearing N. 13° 45' W. two chains to the point of commencement.—(R.20) (88.R.31792).

SHEPPARTON.—Site for a Racecourse and other purposes of Public Recreation about to be permanently reserved, being the site temporarily reserved therefor by Orders of the 27th August 1883 and the 5th July 1886.—Eighty-three acres three roods thirty-two perches, county of Moira, parish of Shepparton, in the two separate portions hereinafter described, viz.:

Sixty-two acres one rood thirty-one perches; Commencing at a point bearing N. 63° 26' W. one chain twelve links from the south-west angle of allotment 81; bounded thence by a road bearing N. 63° 26' W. nine chains one link, N. 75° 35' W. ten chains, N. 32° 56' W. five chains thirty-three links, and N. 0° 3' E. twenty-three chains seventy-eight links; thence by a road bearing S. 89° 58' E. twenty chains sixty-two links; and thence by a road bearing south thirty-four chains seventy-five links to the point of commencement. And

Twenty-one acres two roods one perch; Commencing at a point bearing south one chain sixty-eight links from the south-east angle of the above-described portion; bounded thence by lines bearing respectively south seventy-eight links, west one chain, S. 61° 1' W. nineteen chains thirty-eight links, N. 47° 57' W. four chains fifty-seven links, N. 28° 8' W. seven chains,

N. 61° 52' E. six chains, and N. 14° 21' E. five chains; and thence by a road bearing S. 75° 39' E. nine chains eighty-four links, and S. 63° 26' E. nine chains sixty links to the point of commencement.—(S.283(9) (89.C.62591).

WARRACKNABEAL.—Site for Show Yards about to be permanently reserved, being the site temporarily reserved therefor by Order of the 25th July 1887.—Six acres, county of Borung, town of Warracknabeal: Commencing at the south-west angle of the Racecourse and Recreation Reserve; bounded thence by that reserve bearing east nine chains sixty-three links; thence by lines bearing respectively south six chains fifty links, and west eight chains eighty-four links; and thence by the road from Longerenong bearing N. 6° 58' W. six chains fifty-five links to the point of commencement.—(W.293) (89.S.43584).

CHARLES H. PEARSON,
For the Commissioner of Crown Lands and Survey,
Lands and Survey Office,
Melbourne.

LANDS PERMANENTLY RESERVED FROM SALE.

IN pursuance of the provisions of *The Land Act 1884* (48 Vict. No. 812, § 10 and 12), the Administrator of the Government in Council has reserved from sale, permanently, the lands herein-after referred to, viz:—

Reserved by Orders of 12 March 1889.

BRAUFORT.—Site for a Mechanics' Institute and Free Library. See *Gazette* of 1 February 1889.

CAMPERDOWN.—Site for a Cricket Ground and other purposes of Public Recreation. See *Gazette* of 8 February 1889.

GOROKE.—Site for a Mechanics' Institute, Free Library, and Public Hall. See *Gazette* of 1 February 1889.

MALDON.—Site for an Athenaeum, Mining Museum, and Free Library. See *Gazette* of 15 February 1889.

PORTLAND.—Site for a Free Library. See *Gazette* of 1 February 1889.

SANDHURST.—Site for Market purposes, in addition to and adjoining the site permanently reserved therefor by Order of the 7th January 1878. See *Gazette* of 15 February 1889.

WARRAGUL.—Site for Public Recreation. See *Gazette* of 15 February 1889.

WARRAGUL.—Site for a Public Park and Garden. See *Gazette* of 15 February 1889.

JOHN L. DOW,
Commissioner of Crown Lands and Survey,
Lands and Survey Office,
Melbourne.

PROPOSED REVOCATION (IN PART) OF A PROCLAMATION OF A TIMBER RESERVE.

NOTICE is hereby given that it is the intention of the Governor in Council to revoke (in part) the Proclamation of the undermentioned Reserve for the preservation and growth of Timber, viz:—

The following Notice was gazetted 1^o on 15 February, pursuant to Order of 12 February 1889.

BALLARAT AND CRESWICK STATE FOREST.—The Proclamation bearing date the 26th March 1872, by which fourteen thousand acres, more or less, of land in the parishes of Ballarat, Creswick, and Bungaree were proclaimed as a Reserve made for the preservation and growth of Timber, under the designation of the Ballarat and Creswick State Forest, is about to be revoked, so far as it relates to the portion of such land comprised within the boundaries hereinafter described, viz:—Eight hundred and sixty acres, more or less, parish of Ballarat: Commencing at a point on the Yarrowee River, where it is intersected by the north boundary of the town of Ballarat East; thence westerly by the said boundary about ninety chains; thence by a line, the west boundary of allotment 34 of section AA, and a line bearing N. 2° 12' E. eighty chains; thence east by a line to the road from Bungaree; thence southerly by that road to the aforesaid river; and thence westerly and south-westerly by that river to the point of commencement.—(B.126⁽²⁾ and 6) (89.B.49722).

JNO. L. DOW,
Commissioner of Crown Lands and Survey,
Lands and Survey Office,
Melbourne.

TOWNSHIP PROCLAIMED UNDER "THE LAND ACT 1884."

PROCLAMATION

By His Excellency Sir **WILLIAM CLEAVER FRANCIS ROBINSON**, Knight Grand Cross of the Most Distinguished Order of Saint Michael and Saint George, Administrator of the Government of the Colony of Victoria and its Dependencies, &c., &c., &c.

WHEREAS by *The Land Act 1884* (48 Vict. No. 812, sec. 73) it was amongst other things enacted that the Governor in Council might from time to time, by a notice in the *Government Gazette*, proclaim as a street or road or as a township any portion or portions of Crown lands, and the lands in such township, or within any city, town, or borough proclaimed before the passing of the said Act, should be sold by auction in the manner therein provided for the sale of Crown lands by public auction, and the lands upon which such street or road have been proclaimed should be and be deemed to be thenceforward dedicated to the public: Now therefore I, the Administrator of the Government of Victoria, by and with the advice of the Executive Council thereof, do by this notice proclaim as a township the portion of Crown lands hereinafter described, that is to say:—

TOWNSHIP AT SMYTH'S GULLY, IN THE PARISH OF QUEENSTOWN.—County of Evelyn, parish of Queenstown: Commencing at a point on the southern bank of Smyth's Gully in line with the

south-west boundary of allotment 29; bounded thence by a line, the said boundary, a line, and the south-west boundary of allotment 30 bearing south-easterly, by the southern boundaries of allotments 30 to 52 and the southern boundary of allotment 7 bearing easterly, and by the north-east boundary of the last-mentioned allotment, a line, the north-east boundary of allotment 8, and a line bearing north-westerly to Smyth's Gully aforesaid; and thence by Smyth's Gully westerly to the point of commencement.—(L.P.113) (88.B.46653).

Given under my Hand and the Seal of the Colony, at Melbourne, this twelfth day of March, in the year of our Lord One thousand eight hundred and eighty-nine, and in the fifty-second year of Her Majesty's reign.

(L.S.) **WILLIAM C. F. ROBINSON,**
By His Excellency's Command,
JOHN L. DOW,
Commissioner of Crown Lands and Survey,
GOD SAVE THE QUEEN!

ROAD PROCLAIMED UNDER "THE LAND ACT 1881."

PROCLAMATION

By His Excellency Sir **WILLIAM CLEAVER FRANCIS ROBINSON**, Knight Grand Cross of the Most Distinguished Order of Saint Michael and Saint George, Administrator of the Government of the Colony of Victoria and its Dependencies, &c., &c., &c.

WHEREAS by *The Land Act 1884* (No. 812, sec. 73) it was amongst other things enacted that the Governor might from time to time, by a notice in the *Government Gazette*, proclaim as a street or road or as a township any portion or portions of Crown lands, and the lands in such township, or within any city, town, or borough proclaimed before the passing of the said Act should be sold by auction in the manner therein provided for the sale of Crown lands by public auction, and the lands upon which such street or road should have been proclaimed should be and be deemed to be thenceforward dedicated to the public: Now therefore I, the Administrator of the Government of Victoria, with the advice of the Executive Council, do by this notice proclaim as a road the portion of Crown land hereinafter mentioned, that is to say:—

ROAD IN THE PARISH OF KAMAROOKA.—County of Bendigo, parish of Kamarooka, being parts of allotments 125a and 125a: Commencing at the south-west angle of allotment 125a; bounded thence by allotments 660 and 66c, parish of Tandarra, bearing north seventy-nine chains seventy-eight links; thence by a road bearing east two chains; and thence by lines bearing respectively south seventy-nine chains seventy-eight links and west two chains to the point of commencement.—(K.14(9) (88.E.14738).

Given under my Hand and the Seal of the Colony, at Melbourne, this twelfth day of March, in the year of our Lord One thousand eight hundred and eighty-nine, and in the fifty-second year of Her Majesty's reign.

(L.S.) **WILLIAM C. F. ROBINSON,**
By His Excellency's Command,
JOHN L. DOW,
Commissioner of Crown Lands and Survey,
GOD SAVE THE QUEEN!

COMMON FURTHER DIMINISHED.

PROCLAMATION

By His Excellency Sir **WILLIAM CLEAVER FRANCIS ROBINSON**, Knight Grand Cross of the Most Distinguished Order of Saint Michael and Saint George, Administrator of the Government of the Colony of Victoria and its Dependencies, &c., &c., &c.

WHEREAS by *The Land Act 1884* it was amongst other things enacted that the Governor in Council might from time to time increase, and after one month's notice in the *Government Gazette* diminish, alter, or abolish any common heretofore or hereafter to be proclaimed or re-proclaimed, and might from time to time re-proclaim the whole or any part of any such common for any of the purposes and subject to the provisions of the said Act, and nothing therein contained should prevent the exercise of the powers conferred by the said Act with respect to the leasing or licensing of any land comprised in any common: Now therefore I, the Administrator of the Government of Victoria, with the advice of the Executive Council, do hereby further diminish the Common hereinafter mentioned, that is to say:—

THE OMOO GOLDFIELD COMMON, proclaimed on the 1st May 1871, and increased by proclamations bearing date respectively the 5th January 1880, the 12th April 1882, and the 27th January 1885, and which was diminished by divers proclamations, is hereby further diminished by deducting therefrom twenty acres, more or less, of land in the parish of Omeo, being the portion lying between Peter Petersen's licensed blocks and Livingstone Creek.—(88.753/119.)

Given under my Hand and the Seal of the Colony, at Melbourne, this twelfth day of March, in the year of our Lord One thousand eight hundred and eighty-nine, and in the fifty-second year of Her Majesty's reign.

(L.S.) **WILLIAM C. F. ROBINSON,**
By His Excellency's Command,
JOHN L. DOW,
Commissioner of Crown Lands and Survey,
GOD SAVE THE QUEEN!

AREA OF BALLARAT AND CRESWICK STATE FOREST DIMINISHED.

PROCLAMATION

By His Excellency Sir WILLIAM CLEAVER FRANCIS ROBINSON, Knight Grand Cross of the Most Distinguished Order of Saint Michael and Saint George, Administrator of the Government of the Colony of Victoria and its Dependencies, &c., &c., &c.

WHEREAS by a Proclamation under the hand of the Governor and the seal of the colony, made in pursuance of *The Land Act 1869*, and bearing date the twenty-sixth day of March One thousand eight hundred and seventy-two, Fourteen thousand acres, more or less, of land in the parishes of Ballarat, Creswick, and Bungaree were proclaimed as a Reserve made for the Preservation and Growth of Timber, under the designation of the Ballarat and Creswick State Forest: And whereas it is expedient to revoke in part the said Proclamation: Now therefore I, the Administrator of the Government of Victoria, with the advice of the Executive Council thereof, do hereby revoke the said Proclamation so far only as it relates to the portion of such land comprised within the boundaries as defined by description hereunder, that is to say:—Eight hundred and sixty acres, more or less, parish of Ballarat: Commencing at a point on the Yarrawee River, where it is intersected by the north boundary of the town of Ballarat East; thence westerly by the said boundary about ninety chains; thence by a line, the west boundary of allotment 34 of section AA, and a line bearing N. 2° 12' E. eighty chains; thence east by a line to the road from Bungaree; thence southerly by that road to the aforesaid river; and thence westerly and south-westerly by that river to the point of commencement.—(B.126³ and 6) (89.B.49722).

Given under my Hand and the Seal of the Colony, at Melbourne, this twelfth day of March, in the year of our Lord One thousand eight hundred and eighty-nine, and in the fifty-second year of Her Majesty's reign.

(L.S.) WILLIAM C. F. ROBINSON.
By His Excellency's Command,
JOHN L. DOW,
Commissioner of Crown Lands and Survey.
GOD SAVE THE QUEEN!

COMMITTEE OF MANAGEMENT OF THE RESERVE IN THE PARISH OF BELLARINE FOR RACE-COURSE AND OTHER PURPOSES OF PUBLIC RECREATION.

WHEREAS by the 133rd section of *The Land Act 1884* power is given to the Board of Land and Works to make and alter or rescind rules and regulations, or to rescind any rules and regulations heretofore made, for the care, protection, and management of all public parks and reserves not conveyed to and vested in trustees, and for the preservation of good order and decency therein, and also for the collection and receipt of tolls, entrance fees, or other charges for entering in or upon such public parks and reserves: Now therefore the Board of Land and Works, in pursuance of the power conferred as aforesaid, doth hereby make the Regulation following to be observed and enforced in respect of the Reserve (200a. 1r. 29p.) in the parish of Bellarine, for Racecourse and other purposes of Public Recreation.

REGULATION.

The undermentioned gentleman shall be a member of the Committee of Management to exercise control over the said reserve:—

John Chapman,
in the room of Robert Smiley deceased.—(Corr.89.R.32043.)

In witness whereof the Common Seal of the Board of Land and Works was hereunto affixed this eleventh day of March One thousand eight hundred and eighty-nine, in presence of—

(L.S.) JNO. L. DOW, President.
A. BLACK, Member.

THE APSLEY COMMON.—REGULATIONS.

THE Administrator of the Government in Council has approved of the subjoined Regulations for the management of the Apsley Common.

JOHN L. DOW,
Commissioner of Crown Lands and Survey.
Lands and Survey Office,
Melbourne.

In pursuance of the Regulations relating to Commons, made by the Governor in Council, on first May 1888, the Managers of the Apsley Common, having drafted the following Regulations for management thereof, submit the same for revision by the Board of Land and Works, and approval by the Governor in Council:—

REGULATIONS.

1. Ratepayers, holders of minors' rights, business licenses, or carriers' licenses, and farmers residing within five (5) miles of the common, may respectively depasture thereon four (4) head of large cattle, or the equivalent of the whole, or a portion thereof in small cattle, on the basis that one (1) head of large cattle be deemed equivalent to three (3) head of small cattle. A farmer having under cultivation not less than one-tenth portion

of the land occupied by him may depasture on such common one (1) additional head of large cattle, or the equivalent in small cattle, for every ten (10) acres of such land cultivated by him.

2. The fees for depasturing stock on the common shall be as follow, and shall be payable quarterly in advance, on the first day of January, the first day of April, the first day of July, and the first day of October, in every year, and the owners of stock registered during the currency of any quarter shall pay the agistment fees for the whole of such quarter:—

For every horse, mare, gelding, colt, filly, ass, or mule	2s. 6d. per quarter.
For every head of other large cattle	2s. 0d. "
For every head of small cattle	1s. 0d. "
Fillies, colts, and calves, under the age of six months, the progeny of stock on the common	Proce.

3. No entire horse over the age of six months shall be allowed on the common, nor any bull over the age of six months, unless sanctioned by the managers.

4. All stock on which the prescribed fees shall remain unpaid for a period of fourteen days after the commencement of any quarter, shall be liable to be treated as trespassers.

5. All horned cattle, after the prescribed fees in respect thereof are paid, shall be branded with the common brand by the owners, unless instructions have been given by the managers to the herdsman to brand such cattle before being placed on the common.

6. The herdsman shall, at his own expense, release from pound all stock having the common brand, or entitled to depasture on the common.

7. No bullocks or horses belonging to carriers, unless entitled to commonage, shall remain more than twenty-four hours on the common, unless detained by accident or stress of weather.

8. No person shall remove registered stock from the common without the consent, in writing, of the herdsman, or one of the managers.

9. Every person offending against any of the foregoing Regulations shall, on conviction before any justice, forfeit and pay a penalty not exceeding Twenty pounds (£20) for each offence.

WILLIAM EDWARD MONTGOMERY,
FRANCIS JOHN HOARE,
GEORGE BIRD,
ROBERT TAYLOR,
JOSEPH WILLIAM LAWRENCE, } Managers.

Approved by the Administrator of the Government in Council the 12th March 1889.
ROB. WADSWORTH,
Clerk of the Executive Council.

FEES ON GRAZING LICENSES FOR RUNS FOR 1889.

French Island run	£81 6
Bruthen Creek run	8 13
Mount Martin run	2 13

Notice is hereby given that the above amounts are now payable. The areas of these runs are respectively 16,000 acres, 1,000 acres, and 5,000 acres, more or less in each case.

A. MORRAH,
Secretary for Lands.
Lands Department,
Melbourne, 13th March 1889.

ASSESSMENT OF RENT OF GRAZING AREAS.

NOTICE is hereby given that the yearly rent payable in respect of leases for the undermentioned grazing areas has been assessed as follows:—

County.	Parish.	Rate per acre per annum.
Delatite	Dondangadale, allot. 26	2½d.
Dalhousie	Woodend, allot. B	4d.

JNO. L. DOW,
Commissioner of Crown Lands and Survey.
Department of Lands and Survey,
Melbourne, 13th March 1889.

PASTORAL ALLOTMENTS AVAILABLE.

APPLICATIONS will be received by the Board of Land and Works up to Two p.m. of Monday, 15th April 1889, for the right to Leases of the undermentioned Pastoral Allotments. All applications received at this office prior to that hour on the day above mentioned will be deemed to have been received simultaneously.

JNO. L. DOW,
Commissioner of Crown Lands and Survey.
Lands Department,
Melbourne, 13th March 1889.

County.	Allotment.	Area, subject to modification of boundaries and area.		Gazetted Assessment per annum.
		Acres.	£ s. d.	
Heytesbury	B	13,650	42 10 0	
Normanby	K	10,300	37 10 0	

"The Land Act 1884," Sections 2, 49, 65, 67, 87, 93, and 119.

APPLICATIONS FOR LICENSES APPROVED.

THE following Applications for Licenses having been approved, it is hereby notified that the Rents and Fees specified in each case may be received by the undermentioned Officers authorized by the Treasurer to collect Territorial Revenue.

Department of Lands and Survey,
Melbourne, 13th March 1889.

JNO. L. DOW,
Commissioner of Crown Lands and Survey.

Number of License.	Name of Licensee.	Area, subject to modification of boundaries and area.	Parish or Situation.	Date of License.	Amount to be Collected.				Payable to Receiver of Revenue at—
					Payment.	Survey Charge to revenue except when otherwise ordered.	Fee for License.	Total Amount of first Payment.	
		Acres.			£ s. d.	£ s. d.	£ s. d.	£ s. d.	
Under Section 19 of "The Land Act 1869" as amended by "The Land Act 1878."—Payment to be made half-yearly.									
1318 B ^o	Chas. Gallagher ¹	320	Tamlough	1.7.83	8 0 0	34 0 0	Shepparton
1936 B ^o	Wm. Ward ²	209	Whitfield	1.7.86	5 4 6	10 9 0	Wangaratta
1736 B ^o	Peter McArdle ³	319	Gowaugardie and Upotipotpon	1.1.83	7 19 6	7 19 6	Bendalla
Under Section 47 of "The Land Act 1869" renewed under Section 2 of "The Land Act 1884."—Payment to be made yearly.									
98	R. Camerer	500	Lake Cope Cope	1.1.89	5 0 0	5 0 0	St. Arnaud
153	Andrew B. Davidson	20,800	Grazing block 587	"	35 10 0	...	0 5 0	35 15 0	Omco
4	George Ackers	...	Glenpatrick	14.3.89	0 5 0	0 5 0	Avoca
5	George Ackers, jun.	1	Glenpatrick	12.3.89	0 5 0	0 5 0	"
136	H. D'Alton	1	William	2.2.89	0 5 0	0 5 0	Ararat
539	John Rigney	1	Sandford	28.1.89	0 5 0	0 5 0	Casterton
132	Eliza Dickson	1	Moliagul	19.3.89	0 5 0	0 5 0	Dunolly
1752	G. Holmes	1	Rheola	"	0 5 0	0 5 0	Inglewood
2595	Geo. Rogan	3	Bet Bet	24.3.89	0 15 0	0 15 0	Dunolly
613	Ah Toy	1	Illawarra	28.9.88	0 5 0	0 5 0	Stawell
...	Toe Ah Po	1	Glencorchy	18.9.88	0 5 0	0 5 0	"
678	Owen Woods	1	Edgecombe	23.1.89	0 5 0	0 5 0	Kyneton
1755	Alf. Heritage	...	Castlemaine	15.5.88	0 5 0	0 5 0	Castlemaine
1894	G. H. Jones	1	Strangways	1.3.89	0 5 0	0 5 0	"
426	J. McGrath	3r.	Edgecombe	5.3.89	0 5 0	0 5 0	Kyneton
460	H. McCauliff	1	Strangways	25.3.89	0 5 0	0 5 0	Castlemaine
536	David Richmond	1	Wareek	19.3.89	0 5 0	0 5 0	Maryborough
781	Ah Goom	1	Elphinstone	17.3.89	0 5 0	0 5 0	Castlemaine
314	Ah Key	3r. 16p.	Ashens	1.4.89	0 5 0	0 5 0	Horsham
Under Section 49 of "The Land Act 1884."—Payment to be made half-yearly.									
1499 M	John Phillipson	160	Kerrie	1.7.88	8 0 0	...	1 0 0	17 0 0	Melbourne
Under Section 65 of "The Land Act 1884."—Payment to be made yearly.									
836 S ¹	Kato Scallan	13	Mokepilly	1.2.89	0 13 0	...	0 2 6	0 15 6	Stawell
7 B ³	Henry Arnold	17	Warrambine	"	1 10 0	...	0 2 6	1 12 6	Geelong
911 B ³	Wm. Thornton	20	Warrambine	"	1 10 0	...	0 2 6	1 12 6	"
915 B ³	James Wilkinson	20	Beaufort	1.1.89	1 0 0	...	0 2 6	1 2 6	Ballarat
52 B ³	Eliza Buckley	8	Lynchfield	1.2.89	0 8 0	...	0 2 6	0 10 6	Smythesdale
725 B ³	Mark Ormiston	7	Clarksdale	"	0 7 0	...	0 2 6	0 9 6	"
560 B ³	Cornelius Mahony	5	Searsdale	"	0 5 0	...	0 2 6	0 7 6	"
127 M	Andrew Cullen	20	Jindivick	"	4 0 0	...	0 2 6	4 2 6	Warragul
543 A	John Miller	20	Tchirree	"	1 5 0	...	0 2 6	1 7 6	Avoca
364 A	James B. Hardy	20	Tchirree	"	1 5 0	...	0 2 6	1 7 6	"
140 S ⁴	Edward Creamer	20	Barkly	1.3.89	1 10 0	...	0 2 6	1 12 6	"
38 S ⁴	Henry Barnes	20	Warrenmang	1.2.89	1 5 0	...	0 2 6	1 7 6	"
34 S ⁴	John Burge	20	Redbank	1.3.89	1 5 0	...	0 2 6	1 7 6	"
541 S ⁴	John Thos. Morris	20	Barkly	"	1 5 0	...	0 2 6	1 7 6	"
8 S ⁴	Matilda Avery, sen.	20	Moyriska	1.2.89	1 5 0	...	0 2 6	1 7 6	"
296 C	Lister Field	6	Avoca	"	0 12 0	...	0 2 6	0 14 6	"
33 C	Hugh Bond	20	Tchuterr	"	1 10 0	...	0 2 6	1 12 6	Inglewood
367 C	Elizth. Holland ⁵	20	Wehla	1.6.88	1 10 0	...	0 2 6	1 12 6	"
339 C	Jno. Goudge	20	Tchuterr	1.3.89	1 10 0	...	0 2 6	1 12 6	"
953 C	Samuel Watts	13	Wareek	1.2.89	1 5 0	...	0 2 6	1 7 6	Maryborough
361 S ⁴	Hy. C. Harvey	20	Boola Boloke	"	1 5 0	...	0 2 6	1 7 6	St. Arnaud
330 S ⁴	Daniel Gallagher	20	Boola Boloke	"	1 5 0	...	0 2 6	1 7 6	"
230 S ⁴	Michael Daly	20	Dalyciong	"	1 0 0	...	0 2 6	1 2 6	"
41 S ⁴	Harriet Bremner, jun.	20	Borong	"	1 5 0	3 3 0	0 2 6	4 10 6	Wedderburn
39 S ⁴	James Bremner	20	Borong	"	1 5 0	...	0 2 6	1 7 6	"
40 S ⁴	Wm. Bremner, jun.	20	Borong	"	1 5 0	...	0 2 6	1 7 6	"
628 S ⁴	Marion S. McKinnon	20	Borong	"	1 10 0	...	0 2 6	1 12 6	"
860 B ³	Jas. Sangster	11	Bright	1.1.89	0 14 0	...	0 2 6	0 16 6	Bright
65 B ³	Michl. Brogan	20	Bright	1.2.89	2 10 0	3 5 0	0 2 6	5 17 6	"
308 B ³	Geo. Hunter	19	Bright	"	2 7 6	3 5 0	0 2 6	5 15 0	"
309 B ³	Wm. Faulkner, sen.	9	Bright	"	0 18 0	3 5 0	0 2 6	4 5 6	"
Under Section 67 of "The Land Act 1884."—Payment to be made yearly.									
55 S ⁴ A	Thos. Benson	525	Carapooce West	1.1.89	2 3 9	...	1 0 0	3 3 9	St. Arnaud
449 S ⁴ A	Johanna Jeremiah	912	Carapooce West	"	3 16 0	...	1 0 0	4 16 0	"
447 S ⁴ A	Abraham Jeremiah	260	Carapooce West	"	1 1 8	...	1 0 0	2 1 8	"
920 S ⁴ A	James Thompson	650	Carapooce West	"	2 14 2	...	1 0 0	3 14 2	"
556 S ⁴ A	Wm. Murrells	400	Carapooce West	"	1 13 4	...	1 0 0	2 13 4	"
535 S ⁴ A	Lawrence D. Meline	414	Carapooce West	"	1 14 6	...	1 0 0	2 14 6	"
543 S ⁴ A	Sarah Marchmont	150	Boola Boloke and Carapooce	"	0 18 9	...	1 0 0	1 18 9	"
905 S ⁴ A	John Lorney	431	Carapooce West	"	1 15 11	...	1 0 0	2 15 11	"
541 S ⁴ A	Edwin Marchmont	300	Carapooce	"	1 1 9	...	1 0 0	2 1 9	"
854 S ⁴ A	John Storer	237	Carapooce	"	1 19 9	...	1 0 0	2 19 9	"
150 S ⁴ A	Peter Clover	335	Boola Boloke	"	1 7 11	...	1 0 0	2 7 11	"
913 S ⁴ A	Edwd. Topliss	231	Carapooce West	"	0 19 3	...	1 0 0	1 19 3	"
446 S ⁴ A	John Jeremiah	945	Carapooce West	"	3 18 9	...	1 0 0	4 18 9	"
147 S ⁴ A	Patk. H. Colahan	550	Boola Boloke	"	2 5 10	...	1 0 0	3 5 10	"
40 S ⁴ A	Albert Burge	792	Boola Boloke	"	3 6 0	...	1 0 0	4 6 0	"
139 S ⁴ A	Sabina B. Colahan	397	Boola Boloke	"	1 13 1	...	1 0 0	2 13 1	"

¹ This is a re-license. £72 rent paid on former license has been credited. See Gazette of 11th January 1889.
² This is a re-license. £20 18s. rent paid on former license has been credited. See Gazette of 4th January 1889.
³ In lieu of notice gazetted 21st October 1887, p. 3048. The Receiver will please adjust rent.
⁴ This amount has been paid.
⁵ Includes arrears.
⁶ In lieu of notice gazetted 29th June 1888, p. 2112. Rent paid to be credited.

APPLICATIONS FOR LICENSES APPROVED—continued.

Number of License.	Name of Licensee.	Area, subject to modification of boundaries and area.	Parish or Situation.	Date of License.	Amount to be Collected.				Payable to Receiver of Revenue at—
					Payment.	Survey Charge to revenue except when otherwise ordered.	Fee for License.	Total Amount of first Payment.	
		Acres.			£ s. d.	£ s. d.	£ s. d.	£ s. d.	
Under Section 67 of "The Land Act 1884."—Payment to be made yearly—continued.									
874 S ^a A	Thomas Smith ...	792	Boola Boloke ...	1.1.89	3 6 0	...	1 0 0	4 6 0	St. Arnaud
166 S ^a A	Wm. Carney ...	569	Carapooee West ...	"	2 7 5	...	1 0 0	3 7 5	"
448 S ^a A	Abraham Jeremiah ...	599	Carapooee West ...	"	2 9 11	...	1 0 0	3 9 11	"
111 S ^a A	Wm. Torney, jun. ...	300	Carapooee West ...	"	1 5 0	...	1 0 0	2 5 0	"
278 S ^a A	Walter Edelsten ...	28	Carapooee ...	"	0 2 4	...	1 0 0	1 2 4	"
872 S ^a A	Frank Smith ...	315	Redbank ...	"	1 6 3	...	1 0 0	2 6 3	Avoca
252 S ^a A	David Dow ...	740	Barkly ...	"	6 3 4	...	1 0 0	7 3 4	"
851 S ^a A	James L. Sanders ...	856	Warrenmang ...	"	7 2 8	...	1 0 0	8 2 8	"
669 S ^a A	John McLean ...	560	Warrenmang ...	"	4 13 4	...	1 0 0	5 13 4	"
538 S ^a A	Bridget Murnane ...	336	Redbank ...	"	1 8 0	...	1 0 0	2 8 0	"
561 S ^a A	Chas. Murdoch, sen. ...	350	Warrenmang ...	"	2 18 4	...	1 0 0	3 18 4	"
337 S ^a A	James Grant ...	724	Redbank ...	"	3 0 4	...	1 0 0	4 0 4	"
370 S ^a A	James Hunter ...	352	Warrenmang ...	"	2 18 8	...	1 0 0	3 18 8	"
903 S ^a A	Patk. Torney ...	470	Warrenmang ...	"	1 19 2	...	1 0 0	2 19 2	"
161 S ^a A	James Cudmore, jun. ...	561	Warrenmang ...	"	2 6 9	...	1 0 0	3 6 9	"
66 S ^a A	Catherine Beavis ...	250	Warrenmang ...	"	1 0 10	...	1 0 0	2 0 10	"
657 S ^a A	Duncan McTavish ...	917	Carapooee West and Boola Boloke ...	"	3 16 5	...	1 0 0	4 16 5	St. Arnaud
866 S ^a A	Joseph Storer, jun. ...	760	Carapooee West ...	"	3 3 4	...	1 0 0	4 3 4	"
167 S ^a A	Wm. H. Carney ...	309	Carapooee West and Boola Boloke ...	"	1 5 9	...	1 0 0	2 5 9	"
169 S ^a A	Mary Ann Carney ...	920	Carapooee West ...	"	3 16 8	...	1 0 0	4 16 8	"
365 S ^a A	John Helliar ...	365	Boola Boloke ...	"	2 15 3	...	1 0 0	3 15 3	"
939 S ^a A	Wm. Voss ...	436	Boola Boloke ...	"	2 14 6	...	1 0 0	3 14 6	"
800 S ^a A	Guili Rumi ...	838	Boola Boloke ...	"	5 4 9	...	1 0 0	6 4 9	"
138 S ^a A	John Patk. Colahan ...	730	Boola Boloke ...	"	4 11 3	...	1 0 0	5 11 3	"
652 S ^a A	Donald McRae ...	1,000	Carapooee West ...	"	4 3 4	...	1 0 0	5 3 4	"
132 S ^a A	Jessie Cameron ...	785	Carapooee ...	"	3 5 5	...	1 0 0	4 5 5	"
873 S ^a A	Charles H. Smith ...	315	Redbank ...	"	1 6 3	...	1 0 0	2 6 3	Avoca
14 S ^a A	Margaret F. Arnold ...	333	Warrenmang ...	"	2 15 6	...	1 0 0	3 15 6	"
849 S ^a A	Alfred O. Landers ...	336	Warrenmang ...	"	2 16 0	...	1 0 0	3 16 0	"
232 S ^a A	Frederick Date ...	336	Warrenmang ...	"	2 16 0	...	1 0 0	3 16 0	"
338 S ^a A	Wm. Gooch ...	315	Warrenmang ...	"	2 12 6	...	1 0 0	3 12 6	"
691 S ^a A	James McNicol ...	782	Borong ...	"	4 17 9	...	1 0 0	5 17 9	Wedderburne
820 S ^a A	Mary Kinder ...	942	Borong ...	"	7 17 0	...	1 0 0	8 17 0	"
847 C	Wm. Stephenson ¹ ...	742	Wehla ...	1.7.87	4 12 9	...	1 0 0	5 12 9	Ingleswood
1510 B ^b	Wm. Lapoupe ...	145	Woorragee ...	1.3.89	1 16 3	...	1 0 0	2 16 3	Beechworth
1173 B ^b	Elizth. A. Coulston ...	785	Talgarno ...	1.2.89	6 10 10	...	1 0 0	7 10 10	Bethanga
1172 B ^b	Wm. Coulston ...	735	Talgarno ...	"	6 2 6	...	1 0 0	7 2 6	"
1026 B ^b	George Best ...	100	Chiltern West ...	"	1 13 4	...	1 0 0	2 13 4	Rutherglen
833 B ^b	John Smith ...	880	Bungil ...	"	7 6 8	...	1 0 0	8 6 8	Bethanga
146 B ^b	George Crowe ...	996	Burrowye ...	"	8 6 0	...	1 0 0	9 6 0	"
931 B ^b	Wm. Upton ...	47	Lilliput ...	1.3.89	1 3 6	...	1 0 0	2 3 6	Rutherglen
1179 B ^b	Jas. Considine ...	600	Talgarno ...	"	5 0 0	...	1 0 0	6 0 0	Bethanga
1911 M	John B. Thomas ...	16	Warrandyte ...	"	1 0 0	...	1 0 0	2 2 0	Melbourne
358 S ^y	Isaac Hiort ...	285	Yea ...	1.11.86	3 11 3	3 11 3	Seymour

Under Section 87 of "The Land Act 1884."—Payment to be made yearly.

...	Thos. Bibby: to cut timber	20	Ballarat and Creswick State Forest	1.2.89	5 0 0	5 0 0	Ballarat
...	Frank Johns: to cut timber	10	Ballarat and Creswick State Forest	"	2s. per cord, cut	Creswick

Under Section 93 of "The Land Act 1884."—Payment to be made monthly.

...	James Nicholas: timber area	700	Picola...	10.1.89	7 0 0	...	1 0 0	22 2 0 ²	Nathalia
...	Batey Bros.: timber area	823	Boosey ...	1.2.89	9 0 0	...	1 0 0	19 0 0	Yarrowonga
...	Murray River Sawmill Coy.: timber area	900	Yielima and Cocomah	8.2.89	9 0 0	...	1 0 0	1 0 0 ³	Echuca

Under Section 93 of "The Land Act 1884."—Payment to be made quarterly.

1616/93	W. T. McFee: jetty site	...	Phillip Island ...	1.3.89	0 5 0	0 1 8	Melbourne
1505	William White ⁴	3	Mincha West ...	1.1.87	1 5 0	5 0 0 ⁵	Kerang
1505	William White ⁴	3	Mincha West ...	1.1.88	1 5 0	5 0 0 ⁵	"
1505	William White ⁴	3	Mincha West ...	1.1.89	1 5 0	1 5 0	"
1505	Alfred Barber ⁶	3	Mincha West ...	"	1 5 0	1 5 0	"

Under Section 93 of "The Land Act 1884."—Payment to be made yearly.

21	Henry J. Bennett ⁴	1	Moolpah ...	1.1.89	0 10 0	0 10 0 ⁵	Jamieson
355	Michael Kenny ⁷	1r. 24p.	Wharparilla ...	1.4.88	0 5 0	0 5 0 ³	Echuca

Under Section 119 of "The Land Act 1884."—Payment to be made yearly.

16485	Donald Brown ⁸	160	Blocks 3080 and 3081	1.1.89	4 0 0	...	0 5 0	1 10 0	Rutherglen ⁵⁵
16241	Donald Robertson	15	Thornton ...	1.4.89	0 7 6	...	0 5 0	0 10 8	Alexandra ⁷⁹⁴
415	Mary Hill ⁴	35	Block 3082	1.1.89	1 10 0	...	0 5 0	1 15 0	Beechworth
763/119	Arthur Peck	500	French Island ...	"	3 0 0	...	0 5 0	35 0 C ¹⁹	Melbourne
655	McFarlane Bros. ¹¹	850	Kaladbro	8.5.89	97 7 11	...	0 5 0	97 12 11	Casterton
654	McFarlane Bros. ¹¹	500	Kaladbro	7.5.89	57 5 10	...	0 5 0	57 10 10	"
14739	George W. Raines ¹²	22	Grazing block 3846, Lang-wornor	1.1.89	1 2 11	...	0 5 0	1 7 11 ²	Heathcote

¹ In lieu of notice gazetted 24th August 1888, p. 2665. All rents paid to be credited.

² £5 of this amount has been paid.

³ £9 paid at Echuca, on 8th February 1889, has been credited.

⁴ This is a renewal.

⁵ This amount has been paid.

⁶ Transfer from William White.

⁷ Transfer from James Hart. Fee, £1, paid, Echuca, 11th February 1889.

⁸ In lieu of notice gazetted 1st March 1889, p. 790, as far as the amount of first payment is concerned.

⁹ In lieu of notice gazetted 21st December 1888, p. 4082.

¹⁰ £3 has been paid.

¹¹ This is a renewal, South Australian Border.

¹² In lieu of notice gazetted 1st February 1889, p. 472, in name of G. W. Kaines.

APPLICATIONS FOR LICENSES APPROVED—continued.

Number of License.	Name of Licensee.	Area, subject to modification of boundaries and area.	Parish or Situation.	Date of License.	Amount to be Collected.				Payable to Receiver of Revenue at—
					Payment.	Burrow Charge to revenue except when otherwise ordered.	Fee for License.	Total Amount of first Payment.	
					£ s. d.	£ s. d.	£ s. d.	£ s. d.	
Under Section 119 of "The Land Act 1884."—Payment to be made yearly—continued.									
163	J. F. Cussen ¹	700	Lecor ...	1.3.89	29 3 4	...	0 5 0	29 8 4	Nhill
659	N. and D. McLellan ¹	1,980	Lecor ...	"	64 0 10	...	0 5 0	64 5 10	"
644	N. and D. McLellan ¹	3,220	Lecor ...	"	141 0 0	...	0 5 0	141 5 0	"
771	The Queensland Investment and Mortgage Co. ¹	2,880	Lecor ...	"	108 0 0	...	0 5 0	108 5 0	"
655	Jas. White ²	182	Beerik ...	1.1.89	17 9 0	...	0 5 0	17 14 0	Casterton
Renewal of South Australian Border licenses.—Payment to be made yearly.									
360	Chas. Holloway	96	Glenelg ...	23.3.89	4 0 0	...	0 5 0	4 5 0	Portland
362	Chas. Holloway	103	Glenelg ...	"	4 5 10	...	0 5 0	4 10 10	"
637	M. M. McKinnon	800	Ardno ...	1.3.89	20 0 0	...	0 5 0	20 5 0	Casterton
505	M. Livingstone	980	Ardno ...	"	50 0 5	...	0 5 0	50 5 5	"
797	Robertson Bros.	75	Langkoop ...	18.3.89	1 14 5	...	0 5 0	1 19 5	Harrow

¹ This is a renewal, South Australian Border license.
² This is a renewal, and is in lieu of notice gazetted 28th December 1888, p. 4188.

NOTES.

The interest in the undermentioned licenses have been transferred by the different official assignees to the undermentioned persons, viz.:

- BENALLA DISTRICT.—16522/19, Thomas Donaghue, 320 acres, parish of Goorambat and Mokoan, to John Edwin Seageant.
- BENALLA DISTRICT.—19092/19, Nicholas D. Maynard, 50 acres, parish of Mokoan, to John Gray.
- SALE DISTRICT.—7295/19, Flora Macdonald, 150 acres, parish of Glencoe, to John Little.
- BENALLA DISTRICT.—The interest in the licensed holding of John Hy. Gilkes, 20 acres, parish of Warrenbayne (non-residence, 16706/19) has been transferred by the administratrix to Robert Rickinson.

"THE LAND ACT 1884," SECTION 21.

THE following Applications for the right to Leases of Pastoral Allotments under Section 21, *Land Act 1884*, having been approved, it is hereby notified that the rents and fees specified may be received at the offices mentioned on or before 1st April 1889.

Department of Lands and Survey,
Melbourne, 12th March 1889.

JNO. L. DOW,
Commissioner of Crown Lands and Survey.

Number of Lease.	Name.	County.	Allotment.	Area, subject to modification of boundaries and area.	Date of Lease.	Rent, half-yearly, payable in advance.	Fee.	Total of first payment
						£ s. d.		£ s. d.
1525	John Pitfield ¹	Anglesey	I	15,000	1.1.89	23 10 0	2	25 10 0
86	T. H. Bear ²	Benambra	B	39,900	"	99 15 0	2	101 15 0
772	E. G. Henty ³	Benambra	D	32,900	"	82 5 0	2	84 5 0
1524	W. Philip ²	Follett	K	20,000	"	20 0 0	2	22 0 0
897	Mary Irwin ⁴	Wonnangatta	D ¹	37,500	"	58 15 0	2	60 15 0
896	Thos. Irwin ⁴	Wonnangatta	V ¹	38,000	"	59 10 0	2	61 10 0
893	W. J. Irwin ⁴	Wonnangatta	W ¹	36,600	"	57 10 0	2	59 10 0
895	S. J. Irwin ⁴	Wonnangatta	X ¹	30,400	"	47 10 0	2	49 10 0
1699	D. M. Maxwell ²	Wonnangatta	Z	25,800	"	40 12 6	2	42 12 6

¹ Rent payable at Alexandra. ² Rent payable at Melbourne. ³ Rent payable at Tallangatta. ⁴ Rent payable at Sale.

APPLICATIONS FOR GRANTS APPROVED.

THE following Applications for Grants having been approved, it is hereby notified that the Purchase-money and Fees specified in each case may be received by the undermentioned Revenue Officers.

Name.	Parish.	Extent.	Amount to be Collected.				Payable to the Officer authorized by the Treasurer to collect Territorial Revenue at—	
			Purchase-money.	Fees.				Total to pay.
				Grant.	Certificats.	Assurance.		
A. R. P.	£ s. d.	£ s.	£ s. d.	£ s. d.	£ s. d.			
Under Section 76 of "The Land Act 1884."								
Malcolm Kennedy	Baynton	7 2 20	10 0 0	1 1	0 0 5	11 1 5	Kyncton 457/10, 20	
Joel Collins	Lillimur	3 0 24	8 0 0	1 1	0 0 4	9 1 4	Nhill 4354/19, 20	
Joseph McDonald	Nurrabiel	6 0 36	16 0 0	1 1	0 0 8	17 1 8	Horsham Mc.32509	
Wilhelm Peuker	Bungalally	9 3 39	30 0 0	1 1	0 1 3	31 2 3	" P.22414	
W. H. Roper	Dergholm	3 1 24	7 0 0	1 1	0 0 4	8 1 4	Casterton R.28714	
Jas. Daly	Dewrang	3 2 4	8 0 0	1 1	0 0 4	9 1 4	" J.15994	
Catherine Daly	Dewrang	4 1 0	9 0 0	1 1	0 0 5	10 1 5	"	
William McDonald	Boola Boloke	9 2 21	17 0 0	1 1	0 0 9	18 1 9	St. Armand Mc.32500	
Joseph Payne ¹	Alexandra	0 2 0	1 10 0	1 1	0 0 1	2 11 1	Alexandra P.21363	
Under Section 3 of "The Residence Areas Act 1884."								
William Emms	Carlyle	0 2 10	10 0 0	1 1	0 0 5	11 1 5	Rutherglen L.10763	
Under Section 399 of the "Local Government Act 1874."								
Hon. Sir Jas. Lorimer	Wills	3 2 28	9 10 0	1 1	0 0 5	10 11 5	Benalla L.24093	

¹ In lieu of notice gazetted 8th March 1889, p. 865, in name of Thos. Ryan.

JNO. L. DOW,
Commissioner of Crown Lands and Survey.

Department of Lands and Survey,
Melbourne, 13th March 1889.

"The Land Act 1884," Section 2.
APPLICATIONS FOR GRANTS APPROVED.

THE following Applications for Grants having been approved, it is hereby notified that the balance to complete the Purchase and Fees specified in each case may be received by the undermentioned Revenue Officers.

Name.	Parish.	Extent.	Amount to be Collected.					Payable to the Officer authorized by the Treasurer to collect Territorial Revenue at—
			Balance to complete Purchase.	Fees.			Total to pay.	
				Grant.	Certificate.	Assurance.		
A. R. P.	£ s. d.	£ s. d.	£ s.	£ s. d.	£ s. d.	£ s. d.		
Under Section 20 of "The Land Act 1869" as amended by "The Land Act 1878."								
George Perry ...	Longwarry ...	114 0 31	80 10 0	1 6 0	1 0	0 4 10	83 0 10	Warragul 11574
Jessie M. Wilson ...	Bittern ...	320 0 0	224 0 0	1 11 6	1 0	0 13 4	227 4 10	Melbourne 11353
Ella M. Wilson ...	Bittern ...	320 0 0	224 0 0	1 11 6	1 0	0 13 4	227 4 10	" 11351
Frederick W. Wilson ...	Bittern ...	84 2 13	59 10 0	1 6 0	1 0	0 4 0	62 0 0	" 13898
Under Section 4 of "The Land Acts Amendment Act 1880."								
Josiah East ...	Hawkestone ...	18 0 0	4 10 0	1 1 0	1 0	0 1 0	6 12 0 ¹	Castlemaine 1567
Robert Shaw ...	Wareok ...	10 0 0	2 10 0	1 1 0	1 0	0 0 5	2 1 5 ²	Maryborough
James Murphy ...	Balgallah ...	20 0 0	2 10 0	1 1 0	1 0	0 1 0	4 12 0 ³	Casterton 573
John W. Campbell ...	Ballarat ...	20 0 0 ⁴	...	1 1 0	1 0	0 0 10	2 1 10	Ballarat 133
William J. Campbell ...	Ballarat ...	18 3 37 ⁵	...	1 1 0	1 0	0 0 10	2 1 10	" 1336
Samuel Payne ...	Buninyong ...	20 0 0 ⁴	...	1 1 0	1 0	0 0 10	2 1 10	" 5336
John Maher ...	Moorarbool West ...	20 0 0 ⁴	...	1 1 0	1 0	0 0 10	2 1 10	" 2125
John North ...	Buninyong ...	13 0 11 ⁶	...	1 1 0	1 0	0 0 11	2 1 11	" 12985
August Romm ...	Kerrit Baret ...	16 2 22 ⁷	...	1 1 0	1 0	0 0 9	2 1 9	" 492
Joseph Hemphill ...	Eglinton ...	14 3 1 ⁸	...	1 1 0	1 0	0 0 8	2 1 8	" 750
William J. Watson ...	Durdidwarrah ...	18 3 3 ⁹	...	1 1 0	1 0	0 0 10	2 1 10	Geelong 969
Frank E. Wills ...	Bumbarrah ...	17 2 9 ¹	...	1 1 0	1 0	0 0 9	2 1 9	Bairnsdale 951
W. W. Davey ...	Mandurang ...	8 2 15	8 10 0	1 1 0	1 0	0 0 7	10 11 7 ⁹	Sandhurst 1455

¹ £18 rent credited.
² £10 rent credited.
³ In lieu of notices gazetted 15th February 1839, p. 630. £20 rent credited.
⁴ £20 rent credited.

⁵ £19 rent credited.
⁶ £21 rent credited.
⁷ £17 rent credited.
⁸ £15 rent credited.
⁹ £5 rent credited.

JNO. L. DOW,
Commissioner of Crown Lands and Survey.

Department of Lands and Survey,
Melbourne, 13th March 1889.

HEARING OF REASONS AGAINST THE FORFEITURE OF CERTAIN LICENSES AND A LEASE BY PERSONS APPOINTED UNDER 125TH SECTION OF "THE LAND ACT 1884."

NOTICE is hereby given that reasons against the forfeiture of the licenses and lease in the schedule hereto, which are deemed liable to forfeiture under the provisions of *The Land Act 1884*, will be publicly heard by the persons appointed by me, the Responsible Minister of the Crown administering the said Act, to hear the same and report thereon in writing to me, when the persons in the said schedule mentioned as holders of such licenses and lease will be allowed to show cause against the same at the places and on the dates mentioned in the schedule hereto, and before the persons therein mentioned in the first and second columns respectively set opposite the names of said licensees and lessee.

JNO. L. DOW,
Commissioner of Crown Lands and Survey,
Being the Responsible Minister of the Crown administering
The Land Act 1884.

Lands and Survey Office,
Melbourne, 13th March 1889.

Schedule.

Place and Date of Hearing.	Persons appointed by the Minister.	No. of License or Lease.	Date of License or Lease.	Name of Licensee or Lessee.	Area.	Locality.
					Acres.	
Licenses under "The Land Act 1869" as amended by "The Land Act 1878."						
Melbourne, 26th March 1889	J. Thomas, Esq. E. Aberdeen,	14746/19	1st July 1885	Andrew Henry Hansen	40	Gembrook
Drouin, 29th March 1889 ...	J. Thomas, Esq. E. Aberdeen,	14755/19	1st April 1886	John Holt, sen. ...	91	Neerim
		14756/19	1st April 1886	John Holt, the younger	90	"
		12138/19	1st Sept. 1884	Walter Benn ...	320	Mirboo South
		15032/19	1st Jan. 1886	Edward Lamperd ...	44	Moe
Lease under "The Land Act 1869."						
Drouin, 29th March 1889 ...	J. Thomas, Esq. E. Aberdeen,	5396/19-20	1st April 1885	George McKay ...	240a. 3r. 37p.	Korumburra

"The Land Act 1884."
AURIFEROUS LANDS AVAILABLE.

THE undermentioned lands will be available for application at the office mentioned hereunder, on or before Friday the 12th April 1889. All applications lodged on or before that date will be deemed to have been simultaneously made.

County.	Parish.	Area Available.	Land Office.	Remarks.
		Acres.		
Borong ...	Moyston ...	235	Ararat ...	Licensed to Wm. Vanstan under section 67, now available under section 65
Kara Kara ...	Moolerr ...	20	St. Arnaud ...	Formerly applied for by Alexr. Miller
" ...	Moolerr ...	20	St. Arnaud ...	Formerly applied for by M. A. Harman
Gladstone ...	Archdale ...	20	Castlemaine	Formerly applied for by Elizth. Warke

JNO. L. DOW,
Commissioner of Crown Lands and Survey.

Department of Lands and Survey,
Melbourne, 13th March 1889.

"The Land Act 1884," Section 32.
GRAZING AREAS AVAILABLE.

THE undermentioned allotments or portions of allotments will be available for application under the above section at the offices mentioned hereunder on or before Friday the 12th April 1889. All applications lodged on or before that date will be deemed to have been simultaneously made.

County.	Parish.	Area Available.	No. of Allotment.	Land Office.	Remarks.
		Acres.			
Polwarth ...	Wongarra ...	175	pt. 16	Geelong ...	Formerly applied for by R. C. Elliott
Lowan ...	Lorne ...	900	54	" ...	Formerly applied for by A. Elkington
Buln Buln ...	Gymbowen ...	79	South pt. of 112	Horsham ...	Formerly applied for by M. A. Keyte
Bourke ...	Drumdemara ...	900	61	Melbourne ...	Formerly applied for by T. J. Bennett
Evelyn ...	Allambee East ...	160	pt. 81	" ...	Formerly applied for by Edwd. Lyons
Buln Buln ...	Coimadai ...	250	63	" ...	Formerly applied for by E. Lynch
Buln Buln ...	Nangana ...	330	57	" ...	Formerly applied for by Hy. Dalley
Evelyn ...	Nangana ...	145	73A	" ...	Formerly applied for by Wm. Lewis
Buln Buln ...	Tarwin South ...	245	pt. 22	" ...	Formerly applied for by P. Christensen
Evelyn ...	Tarrawarra ...	180	68b	" ...	Formerly applied for by J. Phillips
Buln Buln ...	Tarwin ...	950	51	" ...	Formerly applied for by Jas. Jordan
Mornington ...	Pingal ...	400	9	" ...	Formerly applied for by Jas. Hallinan
Buln Buln ...	Leongatha ...	175	51A	" ...	Formerly applied for by Jno. O'Meagher
Tambo ...	Gillingall ...	1,000	8	Bairnsdale ...	Formerly applied for by J. Cottrell
Tanjil ...	Wa-de-lock ...	130	13A, 13b	Sale ...	Formerly applied for by Wallace Ross
Buln Buln ...	Snake Island ...	800	3	" ...	Formerly applied for by J. C. Dunn
Anglesey ...	Granton ...	400	East pt. of 84	Aloxandra ...	Formerly applied for by Jas. Munro, jun.
Delatite ...	Toombullup ...	250	96b	Benalla ...	Formerly applied for by Margt. Webb
" ...	Myrrhee ...	600	96	" ...	Formerly applied for by E. Cameron
Benambra ...	Towong ...	300	34A	Beechworth ...	Formerly applied for by Robt. Taylor
Delatite ...	Wabonga ...	500	66A	" ...	Formerly applied for by Wm. Fell
" ...	Myrtleford ...	19	17	" ...	Formerly applied for by T. B. Tresiza
" ...	Wabonga ...	690	30A	" ...	Formerly applied for by Michl. Kennedy
" ...	Edi ...	700	48	" ...	Formerly applied for by Thos. Flynn
" ...	Edi ...	770	49	" ...	Formerly applied for by P. Flynn, jun.
Bogong ...	Belvoir West ...	30	12A	" ...	Formerly applied for by Thos. Massey
Benambra ...	Cudgawa and Towong	470	71A	" ...	Formerly applied for by Thos. Maddison
Dargo ...	Angora ...	375	14A	Omco ...	Formerly applied for by Albert Murrell
Anglesey ...	Billian ...	420	6	Seymour ...	Formerly applied for by T. Weigall
Kara Kara ...	Carapooee ...	200	East pt. of 67	St. Arnaud ...	Formerly applied for by P. Torney, jun.
Gladstone ...	Buckrabanyule ...	290	110	" ...	Formerly applied for by H. McArthur
" ...	Barrakee ...	135	123	" ...	Formerly applied for by C. J. Appleby
Kara Kara ...	Kooreh ...	30	107	" ...	Formerly applied for by Jas. Read, jun.
" ...	Kooreh ...	43	110	" ...	Formerly applied for by Elizth. Read
" ...	Dalyenong ...	385	112	" ...	Formerly applied for by Jas. Shealoe
" ...	Gowar ...	150	South pt. of 115	" ...	Formerly applied for by Johanna O'Donnell
" ...	Kooreh ...	172	105	" ...	Formerly applied for by Jas. Read, sen.
" ...	Kooreh ...	176	106	" ...	Formerly applied for by Jas. Read, sen.
" ...	Winjallok ...	255	East pt. of 62	" ...	Formerly applied for by Jno. Nicholson
" ...	Carapooee ...	488	54	" ...	Formerly applied for by Jas. Oxley
" ...	Carapooee ...	500	pt. of 59	" ...	Formerly applied for by E. A. McNally
" ...	Winjallok ...	255	West pt. of 62	" ...	Formerly applied for by Wm. Cameron
" ...	Dalyenong ...	320	East pt. of 121	" ...	Formerly applied for by Colina Dunstan
" ...	Winjallok ...	370	54	" ...	Formerly applied for by A. J. Miller
" ...	Winjallok ...	500	52	" ...	Formerly applied for by J. W. Miller
" ...	Kooreh ...	39	70b	" ...	Formerly applied for by C. J. Marshall
Gladstone ...	Korong ...	488	71	" ...	Formerly applied for by P. J. Cashen
Kara Kara ...	Winjallok ...	380	57	" ...	Formerly applied for by Wm. Cameron
Gladstone ...	Barrakee ...	345	108	" ...	Formerly applied for by Thos. Smith
Kara Kara ...	Dalyenong ...	50	115A	" ...	Formerly applied for by J. W. Dunstan
" ...	Boola Boloko ...	300	pt. 41	" ...	Formerly applied for by Joseph Lopes
" ...	Dalyenong ...	480	122	" ...	Formerly applied for by Geo. Duncell
" ...	Carapooee ...	300	pt. 58	" ...	Formerly applied for by Walter Edelsten
" ...	Kooreh ...	51	68A	" ...	Formerly applied for by Hugh Fraser
" ...	Kara Kara ...	60	109	" ...	Formerly applied for by Wm. H. Heywood
Gladstone ...	Korong ...	380	83	" ...	Formerly applied for by J. Morrissey
" ...	East Charlton ...	109	20	" ...	Formerly applied for by Joseph Sharp
" ...	Buckrabanyule ...	220	106	" ...	Formerly applied for by Jas. Thompson
" ...	Buckrabanyule ...	300	105	" ...	Formerly applied for by Jno. T. Procter
Borong ...	Golton Golton ...	316	64	Horsham ...	Formerly applied for by F. Kazmarek
Tambo ...	Bindi ...	500	41	Omco ...	Formerly applied for by Geo. Walterson
Buln Buln ...	Woodside ...	160	Western pt. 15 of section 1	Sale ...	Formerly applied for by Wm. Gasson
Anglesey ...	Flowerdale ...	80	Eastern pt. of	Seymour ...	Between Melbourne Water Supply Reservo and the King Parrot Creek
Polwarth ...	Yaughter ...	400	12	Geelong ...	Formerly applied for by J. J. Bird
Bogong ...	Magorra ...	1,000	21	Beechworth ...	Subject to special mining condition
Lowan ...	Minimay ...	101	56A	Horsham ...	South-western portion of allotment 56 not included in the area, leased to Catherine Bray
Buln Buln ...	Doomburrim ...	160	pt. 64	Melbourne ...	Eastern portion
" ...	Doomburrim ...	160	pt. 64	" ...	Western portion
Moir ...	Taminick ...	351	86b	Benalla ...	Forfeited holding of W. W. Daynes
Buln Buln ...	Moe ...	192	161b	Melbourne ...	Forfeited holding of H. H. Brache
" ...	Neerim ...	200	150c	" ...	Forfeited holding of Jas. McGowan
" ...	Allambee ...	174	33	" ...	Forfeited holding of Hy. A. Fowles
Normanby ...	Homerton ...	100	32b	Hamilton ...	Forfeited holding of M. Hennessy
Borong ...	Bungalally ...	129	24	Horsham ...	Forfeited holding of C. Briody
Lowan ...	Lillimur ...	213	C and D	" ...	Forfeited holding of Chas. Fullgrave
" ...	Koonik Koonik ...	206	74	" ...	Forfeited holding of Arthur Richards
Kara Kara ...	Glynwylln ...	326	7A	Stawell ...	Forfeited holding of Geo. A. Anderson

JNO. L. DOW,
Commissioner of Crown Lands and Survey.

THE following Applications for Leases having been approved, it is hereby notified that the Rents and Fees specified in each case may be received by the undermentioned Revenue Officers.

"The Land Act 1884," Section 2.
APPLICATIONS FOR LEASES APPROVED.

Date of Lease.	Name of Lessee.	Parish.	Extent.	Conditions—How complied with.				Amount to be Collected.				Payable to the Officer authorized by the Treasurer to collect Territorial Revenue at—		
				Fencing.	Cultivation.	Other Improvements.	Total.	Residence.	Rent payable Half-yearly.	Rent due to date.	Fees.		Total to pay.	
											£			s.
Under Section 20 of "The Land Act 1869" as amended by "The Land Act 1878."														
1.1.88	Christian A. Paulsen	Mokoan	42 3 27	0 0	23 0 0	55 0 0	0	Adjoining	1 1 6	1 1 6	1 1 6	3 1 6	Benalla	
1.2.89	Edwd. Swan	Strathmerton	49 2 22	0 0	15 0 0	62 0 0	0	Yes	1 5 0	1 5 0	1 5 0	3 5 0	"	
1.9.88	Mary Ann Bilham, <i>née</i> Hewson	Moongung	61 3 34	0 0	23 0 0	64 0 0	0	Adjoining	1 1 0	1 1 0	1 1 0	3 5 0	"	
1.12.88	Isabella Irvine	Bumberrah	319 1 37	0 0	1,025 0 0	1,281 0 0	0	Yes	8 0 0	8 0 0	8 0 0	10 0 0	Bairnsdale	
1.10.88	John Cumming	Nullawarre	135 3 8	0 0	23 0 0	108 0 0	0	Yes	3 8 6	3 8 6	3 8 6	5 8 6	Warrambool	
1.1.89	Theyre Weigall, administrator of late John McKerral	Wa-de-lock	217 2 8	0 0	110 0 0	276 0 0	0	Yes	5 9 0	5 9 0	5 9 0	7 9 0	Maffra	
1.2.88	James Fox	Devon	39 3 22	0 0	58 0 0	58 0 0	0	Yes	1 0 0	3 0 0	3 0 0	5 0 0	Palmerston	
1.1.89	Alice Eliza Kay, administratrix of late Jane Crooks	Glennaggie	140 2 5	0 0	70 0 0	190 0 0	0	Yes	3 10 6	3 10 6	3 10 6	5 10 6	Maffra	
1.4.88	Charles W. Speets	Moondarra	106 3 10	0 0	94 0 0	144 0 0	0	Yes	2 13 6	3 11 0	3 11 0	5 11 0	Walhalla	
1.1.88	Francis Bladin	Walla Wullock	236 2 10	0 0	185 0 0	385 0 0	0	Yes	6 8 6	6 8 6	6 8 6	8 8 6	Sale	
1.4.88	Ada M. Bartlett, <i>née</i> Knight	Yerung	204 2 23	0 0	38 0 0	240 0 0	0	Yes	5 2 6	10 5 0	11 1 0	12 5 0	"	
1.10.88	John Morrison	Yerung	244 2 38	0 0	30 0 0	240 0 0	0	Yes	6 2 6	7 12 6	7 12 6	11 4 6	"	
1.11.87	John Davies	Meredith	118 1 26	4 0 0	60 0 0	129 0 0	0	Yes	2 19 6	9 4 6	11 4 6	11 4 6	Geelong	
1.2.88	Mary McPherson, administratrix of late James McPherson	Durridwarrah	74 2 16	4 0 0	30 0 0	82 0 0	0	Yes	1 17 6	5 12 6	6 10 0	7 12 6	"	
1.12.88	James Martin	Coomboona	78 2 0	0 0	28 0 0	80 0 0	0	Yes	1 19 6	1 19 6	1 19 6	3 19 6	Shepparton	
1.1.88	John Alvey	Everton	320 0 31	0 0	321 0 0	321 0 0	0	Yes	8 0 6	8 6 6	8 6 6	10 6 6	Beechworth	
1.1.89	Henry Nankervis, the younger	Wabba	230 2 8	0 0	63 0 0	253 0 0	0	Yes	5 15 6	5 15 6	5 15 6	7 15 6	Tallangatta	
"	Mary Matthews	Wagra	57 3 21	65 0 0	0	Yes	1 9 0	1 9 0	1 9 0	3 9 0	"	
1.2.89	Philip Adams	Wedonga	26 3 27	37 0 0	0	Yes	0 13 6	0 13 6	0 13 6	2 13 6	Wedonga	
1.12.88	Rose Jeffcott	Talgarno	318 1 24	202 0 0	0	Yes	7 19 6	7 19 6	7 19 6	9 19 6	Bethanga	
1.1.89	Mary Matthews	Granya	45 3 7	60 0 0	0	Yes	1 3 0	1 3 0	1 3 0	3 3 0	Tallangatta	
1.8.88	Catherine Patton	Murrumbidgee	313 1 27	175 0 0	0	Yes	7 17 0	15 14 0	17 14 0	17 14 0	Beechworth	
1.3.89	William Fitzgerald	Pontherrambo	137 2 16	101 0 0	12 0 0	143 0 0	0	Yes	3 9 0	3 9 0	3 9 0	5 9 0	Beechworth	
1.12.88	Michael O'Keefe	Estcourt	229 3 22	0	Yes	5 15 0	5 15 0	5 15 0	7 15 0	Wangaratta	
1.12.86	Ellen Ring, administratrix of late Michl. Ring	Gooramadda	6 1 37	0	Yes	0 3 6	0 17 6	0 17 6	2 17 6	Rutherglen	
1.12.88	John McKenna	Warrak	119 2 29	65 0 0	64 0 0	130 0 0	0	Yes	3 0 0	3 0 0	3 0 0	5 0 0	Ararat	
1.10.88	Wm. B. Astbury	Bogalara	319 3 27	127 0 0	201 0 0	328 0 0	0	Yes	8 0 0	8 0 0	8 0 0	10 0 0	Harrow	
1.12.88	Sarah A. Jackson, formerly Rigby	Geerak	319 3 27	240 0 0	85 0 0	325 0 0	0	Yes	8 0 0	8 0 0	8 0 0	10 0 0	Hamilton	
"	Geo. H. Kilsby	Arthro	28 0 26	16 0 0	18 0 0	34 0 0	0	Yes	0 14 6	0 14 6	0 14 6	2 14 6	Casterton	
"	Donald McPhee	Mageppa	120 0 0	43 0 0	80 0 0	123 0 0	0	Yes	3 0 0	3 0 0	3 0 0	5 0 0	Harrow	
1.9.88	Wm. Woodward	Natleyallock	319 3 38	186 0 0	128 0 0	359 0 0	0	Yes	8 0 0	16 0 0	18 0 0	18 0 0	Dunolly	
1.10.88	James Carracher	Werrigar	319 3 2	60 0 0	110 0 0	440 0 0	0	Yes	3 0 0	3 0 0	3 0 0	5 0 0	Horsham	
2.7.88	Mary Anderson	Booropki	120 0 0	93 0 0	90 0 0	190 0 0	0	Yes	3 0 0	6 0 0	6 0 0	8 0 0	"	
1.9.88	Annie E. Hadden, <i>née</i> Guthridge	Charan	319 2 24	173 0 0	195 0 0	372 0 0	0	Yes	8 0 0	16 0 0	18 0 0	18 0 0	Harrow	
1.6.88	Robt. McIntyre	Canum	199 2 4	32 0 0	71 0 0	203 0 0	0	Yes	5 0 0	10 0 0	12 0 0	12 0 0	Horsham	
1.12.88	Adolf Prunder	Warracul	319 3 37	240 0 0	527 0 0	797 0 0	0	Yes	8 0 0	8 0 0	8 0 0	10 0 0	Nhill	
1.12.88	Fritz J. Sidholz	Morea and Dopewora	319 2 22	240 0 0	104 0 0	304 0 0	0	Yes	8 0 0	8 0 0	8 0 0	10 0 0	Horsham	
2.7.88	Mary J. Thomas, <i>née</i> Heslop	Lah Arum	319 3 18	210 0 0	115 0 0	325 0 0	0	Yes	2 0 0	16 0 0	18 0 0	18 0 0	"	
1.12.88	Edmund Bent	Monea North	79 3 10	78 0 0	32 0 0	110 0 0	0	Yes	2 0 0	2 0 0	2 0 0	4 0 0	"	
1.1.89	Jno. Shaw	Fransip	319 3 27	123 0 0	126 0 0	345 0 0	0	Yes	8 0 0	8 0 0	8 0 0	10 0 0	Seymour	
"	James Mackie	Molka	117 2 27	80 0 0	23 0 0	123 0 0	0	Yes	3 19 0	3 19 0	3 19 0	4 19 0	Rushworth	
1.2.89	James A. Garstide, executrix to the will of the late Ashton Garstide	Molka	137 3 14	84 0 0	57 0 0	141 0 0	0	Dead	3 9 0	3 9 0	3 9 0	5 9 0	"	

No.	Name of Lessee.	Area.	Parish.	Block.	Section.	Date of Lease.	Term.	Payment.	Survey Charge.	Fee for Lease.	Total Amount of First Payment.	Payable to Receiver of Revenue at—
1.2.89	John Taylor	7 0 0	1 1 1	10 0 0	Charlton
1.1.89	Arthur Mead	8 0 0	1 1 1	10 0 0	St. Armand
1.10.87	Hy. S. Evans	1 9 6	1 1 1	3 9 6	"
1.11.88	Mary Ann Douglass, <i>nee</i> Hutchinson	8 12 6	1 1 1	10 18 6	Avoca
1.1.89	Bridget Fraser, <i>nee</i> Murphy	7 19 6	1 1 1	3 13 6	Nanshead
1.5.87	Martin Treacy, executor of Andrew Burke	4 2 0	1 1 1	4 18 0	Omeo
1.1.88	Peter Johnson	7 19 0	1 1 1	30 18 0	"
1.2.89	Thos. H. W. Clutterbuck	8 0 0	1 1 1	10 0 0	"
1.6.88	Wm. Danson	8 0 0	1 1 1	10 0 0	Wangaratta
1.10.88	David H. James	2 9 0	1 1 1	4 9 0	Numurkah
1.3.88	Elizh. McFarlane	7 16 0	1 1 1	9 16 0	Benalla
1.3.89	Dugald McIntyre	8 0 0	1 1 1	18 0 0	"
1.2.89	John McIntyre	7 19 0	1 1 1	9 19 0	"
"	"	8 0 0	1 1 1	10 0 0	"
"	"	7 19 0	1 1 1	9 19 0	"
1.3.89	Rossanna McDonald, <i>nee</i> Ross	2 9 0	1 1 1	4 9 0	Shepparton
1.2.89	Chas. A. Peske	0 7 6	1 1 1	2 7 6	Wangaratta
1.1.89	Esther E. Bothwell, <i>nee</i> Hawkins	1 5 0	1 1 1	3 5 0	Wangaratta
1.11.88	Frederick Muller	3 10 0	1 1 1	5 10 0	Melbourne
1.12.89	Alexander Rose	5 10 0	1 1 1	7 0 0	"
"	"	7 12 0	1 1 1	9 12 0	"
1.12.88	Thomas Parsons	1 6 6	1 1 1	3 6 6	Shepparton
"	James Slyver	1 6 6	1 1 1	3 6 6	"

¹ In lieu of notice gazetted 22nd February 1889, p. 706, as far as amount of first payment is concerned. ² In lieu of notice gazetted 22nd February 1889, p. 706. ³ 6s. overpaid on license credited. ⁴ Includes 6s. short on license. ⁵ 6s. short paid under license included. ⁶ 1s. 4s. overpaid on license included. ⁷ 1s. 4s. overpaid on license included. ⁸ £2 5s. overpaid as 13th rent credited. ⁹ £2 5s. overpaid on license. ¹⁰ 12s. overpaid on license.

Department of Lands and Survey,
Melbourne, 13th March 1889.

Commissioner of Crown Lands and Survey.

"The Land Act 1884," Section 32.

APPLICATIONS FOR LEASES APPROVED.

THE following Applications for Leases under Section 32 of *The Land Act 1884* having been approved, it is hereby notified that the Rents and Fees specified in each case may be received by the undermentioned Officers authorized by the Treasurer to collect Territorial Revenue. Payment to be made half-yearly.

Department of Lands and Survey,
Melbourne, 12th March 1889.

JNO. L. DOW,
Commissioner of Crown Lands and Survey.

Number of Lease.	Name of Lessee.	Area.	Parish.	Block.	Section.	Date of Lease.	Term.	Payment.	Survey Charge.	Fee for Lease.	Total Amount of First Payment.	Payable to Receiver of Revenue at—
2796	Fredk. Hickman	101	Dimboola	B1	...	1.1.89	10 years less 3 days	0 16 10	£ s. d.	£	1 16 10	Dimboola
1833	P. & C. Toohy	157	Woodbourne	31A	...	"	"	0 13 2	...	1	1 13 2	Kilmore
1331	Miles McDonald	51	Marnoo	B	...	"	"	0 8 6	...	1	1 8 6	St. Armand
2586	Edward Crumming	644	Glenmaggie	58, 59	...	1.1.88	11 years less 3 days	2 13 8	...	1	2 13 8	Nadra
3530	Charles Pharo	454	Bunyip	84A	...	1.7.88	10 1/2 years less 3 days	1 17 10	...	1	2 13 4	Warragul
3531	Richard Rawsthorn	640	Kinglake	60	...	"	"	2 13 4	2 13 4	Melbourne
462	William Dixon	774	Wongarra	3	...	1.7.87	11 1/2 years less 3 days	3 4 6	6 3 10	Geelong

¹ In lieu of notice gazetted 4th January 1889.
² In lieu of notice gazetted 30th November 1888, p. 3412. Fee for lease has been paid.
³ In lieu of notice gazetted 14th December 1888.
⁴ In lieu of notice gazetted 1st February 1889. Rent and fee paid to be credited.
⁵ In lieu of notice gazetted 25th July 1887, p. 7249, and 18th January 1889, p. 144. ^{2d} previously paid has been credited.
⁶ In lieu of notice gazetted 25th July 1887, p. 7249, and 18th January 1889, p. 144. ^{2d} previously paid has been credited.

NOTE.—MELBOURNE DISTRICT.—The name of 7079 3/2, parish of Benmak, gazetted 8th February 1889, p. 539, is J. G. Saxton not Laxton.

"The Land Act 1884," Sections 2 and 32.

LICENSES AND LEASES UNDER THE LAND ACTS 1869 AND 1884 REVOKED OR DECLARED VOID.

NOTICE is hereby given that the Licenses and Leases mentioned in the Schedule hereunder have been revoked, forfeited or declared void for the reasons specified in each case.

JNO. L. DOW,
Commissioner of Crown Lands and Survey.

Department of Lands and Survey,
Melbourne, 12th March 1889.

District.	Corr. No.	Name of Licensee or Lessee.	Section of Land Act under which Licensed or Leased.	Parish.	Area.	Order in Council dated.	Reasons for Forfeiture, &c.	Pay Offs.
					A. R. P.			
Licenses under "The Land Act 1869."								
Ballarat ...	1300	Michl. Carrigan ...	47	Carrgham ...	3 0 0	...	Non-payment of rent	Smythesdal
Geelong ...	1772	Edmund Hayes ...	47	Birregurra ...	18 0 0	...	Expired ...	Colac
Melbourne ...	1305	R. J. Clark ...	47	Frankston ...	3,009 0 0	...	Expired ...	Melbourne
Licenses under "The Land Act 1869" as amended by "The Land Act 1878."								
St. Arnaud ...	6819	William Hill ...	19	Gre-gre ...	160 0 0	...	Non-payment of rent	St. Arnaud
Melbourne ...	10320	Robert Crooke ...	19	Yuonga ...	319 0 0	...	Non-payment of rent	Melbourne
St. Arnaud ...	8070	Ellen Byrne ...	19	Whirily ...	320 0 0	...	Expired ...	Donald
Melbourne ...	10936	John A. Kitchen ...	19	Gembrook ...	301 0 0	...	Land sold ...	Melbourne
"	14298	John Cullinan ...	19	Dumbalk ...	300 0 0	26.2.89	To issue re-license dated 1.1.87 ¹	Warragul
Licenses under "The Land Act 1884."								
Ballarat ...	281	Robert Gould ...	87	Ballarat and Creswick State Forest	10 0 0	...	Expired ...	Creswick
Melbourne ...	584	Robert Moore ...	93	Ringwood ...	3 0 0	...	Non-payment of rent	Melbourne
"	261	Victoria Iron Rolling Co.	93	Cut-Paw-Paw	2 2 12 ¹⁰	...	Abandoned ...	"
Benalla ...	503	S. H. Lowry ...	93	Tallygaroopna	430 0 0	...	Abandoned ...	Shepparton
Echuca ...	549	Murray River Saw-mill Co. Limited	93	Cohuna ...	650 0 0	...	Abandoned ...	Echuca
"	634	Jas. McIntosh Saw-mill Company	93	Kanyapella	290 0 0	...	Abandoned ...	"
"	638	Jas. McIntosh Saw-mill Company	93	Kanyapella	499 0 0	...	Abandoned ...	"
"	629	Jas. McIntosh Saw-mill Company	93	Yielima ...	500 0 0	...	Abandoned ...	Numurkah
"	703	James Nicholas ...	93	Yielima ...	500 0 0	...	Abandoned ...	Nathalia
"	7	Thos. Adair ...	93	Echuca North	2 2 0	...	Non-payment of rent	Echuca
Geelong ...	351	Patrick Hurley ...	93	Elliminyt ...	3 0 0	...	Non-payment of rent	Colac
"	227	James Donohue ...	93	Elliminyt ...	3 0 0	...	Non-payment of rent	"
Beechworth ...	1277	Geo. Eldridge ...	93	Brimin and Norong	950 0 0	...	Expired ...	Rutherglen
Alexandra ...	16	Robt. Almond ...	119	Grazing block 3618	41 0 0	...	At licensee's request	Mansfield
Ararat ...	503	Thos. Lynch ...	119	Grazing block 363	4,000 0 0	...	Non-payment of rent	Ararat
Seymour ...	631	Chas. McClelland ...	119	Flowerdale	8 0 0	...	Void ...	Kilmore
"	495	A. Lobb ...	119	Mitchell ...	80 0 0	...	Abandoned ...	Seymour
Echuca ...	231	Fredk. Doidge ...	119	Undera ...	80 0 0	...	Abandoned ...	Shepparton
Kerang ...	619	John McIver ...	119	Tragowel ...	750 0 0	...	Void ...	Kerang
"	123	Frank Carmody ...	119	Benjeroop ...	200 0 0	...	Abandoned ...	"
Ballarat ...	818	Charles Rowe ...	119	Commeralghip	55 0 0	...	Expired ...	Geelong
"	1497	Wm. A. Lee ...	119	Bungal and Ballark	2,400 0 0	...	Non-payment of rent	Ballarat
Sale ...	355	Percy L. Harvey ...	119	Welshpool ...	830 0 0	...	Expired ...	Palmerston
"	496	S. H. Lang ...	119	Alberton East	109 0 0	...	Expired ...	"
"	783	Wm. Ray ...	119	Grazing block 2697	45,000 0 0	...	Expired ...	Maffra
Beechworth ...	1795	Wm. Rhodes ...	119	Noorongong	950 0 0	...	Abandoned ...	Tallangga
"	1372	Jno. Hillsley ...	119	Noorongong	500 0 0	...	Abandoned ...	"
Melbourne ...	753	Geo. Parr ...	119	Leongatha	100 0 0	...	Expired ...	Warragul
"	174	Robt. Crawley ...	119	Mirboo ...	235 0 0	...	Expired ...	"
"	897	Smethurst and Son ...	119	Yallock ...	1,500 0 0	...	Non-payment of rent	Melbourne
Leases under "The Land Act 1884."								
Melbourne ...	3007	C. M. Lawler ...	32	Lang Lang East	460 0 0	26.2.89	Non-payment of rent	Warragul
"	7529	Jas. R. Hornby ...	32	Lang Lang East	327 0 0	"	Non-payment of rent	"

¹ £22 10s. rent paid to be credited.

NOTES.

BENALLA DISTRICT.—Referring to *Gazette* of 15th February 1889, p. 628, the amount to be credited to re-licences 18488/19, Jas. L. Douge, 319 acres, Whitfield, is £55 16s. 6d., not £56 16s. 6d.

GEELOG DISTRICT.—The notice gazetted 14th December 1888, revoking 295/93, Thos. and Geo. Furniss, 3 s Paaratte, is hereby cancelled.

OMBO DISTRICT.—Referring to *Gazette* of 15th February 1889, p. 628, the date of re-license to issue to Emily Cook acres, Bingo-Munjie, 194/19, is 1st March 1884, not 1st March 1883.

"THE LAND ACT 1884," SECTION 91.

IT is hereby notified that it is proposed to issue a Lease for 21 years to the person named hereunder.

Name.	Area.	Situation.	Purpose.	Rent annu.
A. R. P.				£ s
Sylvius Eriksen ...	3 0 0	At McMillan's Strait, on the east of allotment 147B, parish of Bairnsdale	Patent slip ...	3 0

Department of Lands and Survey,
Melbourne, 19th February 1889.

JNO. L. DOW,
Commissioner of Crown Lands and Survey.

OCCUPANTS OF CROWN LANDS.—NOTICE TO LICENSEE AND LESSEES IN ARREAR.

LIST of Occupants of Crown Lands who have not paid Rent and Fees due upon License and Leases under the sections of the Land Act hereinafter named.

JNO. L. DOW,
Commissioner of Crown Lands and Survey.
Department of Lands and Survey (Occupation Branch),
Melbourne, 8th March 1889.

LICENSEE IN ARREAR UNDER SECTION 19 OF "THE LAND ACT 1869."

Receiver's District.	No. of License.	Date of License.	Name of Licensee.	Parish.	Extent.	Rents and Fees due.	When due.
					Acres.	£ s. d.	
Benalla District.							
Yarrowonga	9598	1.4.82	Wallace, Norah Jane, <i>nee</i> Robins	Tharanbegga	126	12 12 0	1.10.86

LESSEES IN ARREAR UNDER SECTION 20 OF "THE LAND ACT 1869."

Receiver's District.	No. of Lease.	Date of Lease.	Name of Lessee.	Parish.	Extent.	Rents and Fees due.	When due.
					Acres.	£ s. d.	
Benalla District.							
Wangaratta	36069	1.4.83	Acock, William	Laceby	160	44 0 0	1.4.88
Benalla	23626	13.3.78	Blackburn, Joseph	Tatong	320	18 4 10	13.3.88
Yarrowonga	36921	1.10.81	Bourke, Edward	Bousey	211	10 11 0	1.4.88
"	15815	1.7.81	Buchanan, John	Bundalong	320	32 0 0	1.7.88
"	37075	1.4.81	Burley, Cyrus	Yarrowonga	314	15 14 0	1.4.88
Wangaratta	25623	1.10.82	Bryan, Michl.	Greta	130	6 10 0	"
Benalla	37168	2.1.82	Byrne, James	Balnattum	320	72 0 0	2.7.88
Shepparton	9039	22.5.75	Board of Land and Works	Arcadia	10	3 1 5	22.11.81
"	34094		Board of Land and Works	Shepparton	1	1 5 1	3.3.83
"	24806	27.6.79	Board of Land and Works	Shepparton	7	2 9 4	27.6.88
"	26929	26.6.79	Board of Land and Works	Shepparton	7	2 9 4	26.6.88
"	26544	17.10.79	Board of Land and Works	Shepparton	7	2 16 4	17.4.88
Yarrowonga	47374	2.1.82	Brown, Thos., and Hay, Wm.	Burramine	318	39 15 0	2.7.88
Tungamah	43371	1.7.81	Sefton, William	Youarang	34	17 13 6	1.7.88
Benalla	44614	1.7.82	Casement, Wm. W.	Moglenemby	174	10 7 3	1.1.88
Wangaratta	30903	1.10.82	Dunlop, Robert	Laceby	50	6 5 0	1.4.88
Benalla	16210	1.7.81	Carroll, John	Warrenbayne	120	10 11 0	1.1.86
Yarrowonga	37270	1.7.82	Clark, David	Burramine	320	10 4 10	"
Wangaratta	24313	3.9.76	Crowther, Thos.	Moyhu	49	3 11 1	3.3.83
Shepparton	38186	1.4.81	Denner, Hy.	Arcadia	200	15 0 0	1.4.88
"	38613	1.10.82	Dwyer, Margt.	Pine Lodge	100	10 0 0	"
Wangaratta	25426	"	English, Michl.	Greta	153	19 2 6	"
Shepparton	4468	1.7.82	Doherty, Henry	Shepparton	220	27 10 0	1.7.88
Benalla	25023	1.4.82	Fleming, Thos.	Benalla	157	35 6 6	1.4.88
"	25053	13.8.79	Fletcher, Alfred	Shadforth	320	26 4 10	13.2.83
"	39234	1.4.82	Foy, John	Karralunet	320	16 0 0	1.4.88
Shepparton	39912	1.4.81	Gourlay, Thomas	Karramonus	320	24 0 0	"
"	4691	"	Gourlay, Thomas	Kialla	320	32 0 0	"
Benalla	411499	1.10.81	Hagan, Mathew	Balnattum	154	9 6 5	1.4.87
"	40798	2.1.82	Hewson, Robert	Moorgag	40	6 2 8	2.7.88
"	41051	1.10.82	Hoskin, Edwd.	Goorambat	200	10 0 0	1.4.88
Yarrowonga	43339	"	Mallon, John	Pelluebla and Tharanbegga	122	0 3 0	"
Numurkah	43462	1.4.81	Mannion, Francis	Mundloona	290	16 8 1	1.10.87
"	43440	"	Mannion, Francis	Mundloona	316	18 0 8	"
Benalla	22487	1.10.82	McKean, Willm.	Winton	80	5 9 4	1.4.88
"	47782	1.7.81	McLaughlin, John	Goorambat	160	24 0 0	1.7.88
"	32185	1.7.82	McLaughlin, John	Goorambat	320	48 0 0	"
"	32186	"	McLaughlin, John	Goorambat	320	48 0 0	"
Yarrowonga	36382	1.10.82	Lawless, John	Burramine	203	15 4 6	1.4.88
Benalla	46606	1.10.81	Quinn, Michl.	Devenish	250	25 0 0	"
"	46609	"	Quinn, Michl.	Devenish	39	1 19 0	"
"	47066	1.7.81	Rogerson, Francis	Gowangardie	320	18 4 10	1.1.88
"	47067	"	Rogerson, John Wilson	Gowangardie	320	18 4 10	"
"	47068	"	Rogerson, James	Gowangardie	320	18 4 10	"
"	47464	1.7.82	Sanger, John	Goorambat	180	40 10 0	1.7.88
Shepparton	34119	1.10.81	Seylor, James	Tamleugh	80	10 0 0	1.4.88
Benalla	48753	"	Wall, George W.	Gowangardie	250	18 15 0	"
"	43382	1.4.81	Shire of Benalla	Lima	3	0 7 6	"
Yarrowonga	9	1.10.81	Adam, Christina	Bundalong	320	64 0 0	"
"	47	1.4.83	Ambrose, James	Bundalong	154	11 11 0	"
"	4	1.1.81	Argus, Arscot	Tharanbegga	100	15 0 0	1.7.88
Benalla	222	2.4.83	Baxter, John	Karralunet	320	32 0 0	2.4.88
"	180	1.4.83	Brennan, Anastasia	Winton	220	33 0 0	1.4.88
"	184	1.6.79	Boles, James	Devenish	55	4 2 6	1.6.88
Yarrowonga	168	1.1.82	Bourke, John, jun.	Burramine	171	8 11 0	1.7.88
Benalla	61	1.10.81	Burns, Frank	Lima	40	5 0 0	1.4.88
Yarrowonga	217	1.7.81	Bunyan, Thos.	Pelluebla	321	21 1 6	1.7.88
Tungamah	94	1.10.81	Byrnes, Fredk.	St. James	314	23 11 0	1.4.88
Shepparton	161	1.7.81	O'Connell, James	Congupna	250	18 15 0	1.7.88
Nathalia	3844	1.1.83	Frewin, William W.	Yielima	320	16 0 0	"
Shepparton	242	2.1.82	Haynes, George	Pine Lodge	160	21 0 0	2.7.88
"	1870	1.10.81	Playford, Henry	Pine Lodge	211	12 1 0	1.4.84
"	896	1.4.81	Bartholomew, John	Katandra	320	40 0 0	1.4.88
Cashel	1887	"	Sutton, James	Yonanmitte and Katamatite	320	16 0 0	"
Wangaratta	2752	1.10.81	Houston, John	Boweya	83	12 9 0	"
Benalla	2677	1.10.82	Gordon, John	Euroa	104	7 16 0	"
"	2691	2.1.82	Groves, Mary Ann	Stewarton	100	10 0 0	1.7.88
"	2699	"	Groves, Mary Ann	Stewarton	76	7 12 0	2.7.88
"	3947	"	Gordon, George	Shadforth	320	32 0 0	"

LESSEES IN ARREAR UNDER SECTION 20 OF "THE LAND ACT 1869"—continued.

Receiver's District.	No. of Lease.	Date of Lease.	Name of Lessee.	Parish.	Extent.	Rents and Fees due.	When due.
					Acres.	£ s. d.	
Benalla District—continued.							
Shepparton	2713	1.7.81	Griffiths, Moses	Tallygaroopna	320	64 4 0	1.7.88
Numurkah	1962	2.1.82	Gibson, Elizabeth	Drumanure	320	40 0 0	2.7.88
Benalla	288	1.4.81	Challis, Saunders Jno.	Lurg	245	12 5 0	1.4.88
"	309	1.7.81	Cameron, John	Karrabumet and Bungeet	276	41 8 0	1.7.88
Yarrowonga	318	1.1.81	Calder, John	Pelluebla	320	32 0 0	"
"	337	"	Clark, W. John	Bundalong	96	14 8 0	"
"	398	1.5.80	Carlisle, Anna	Yarrowonga	310	15 10 0	1.5.88
"	404	2.6.79	Carlisle, Anna	Yarrowonga	309	15 9 0	2.5.88
"	405	1.1.81	Carlisle, Harriet Louisa	Yarrowonga	313	15 13 0	1.7.88
Benalla	429	"	Carroll, John	Warrenbayne	200	10 0 0	"
Numurkah	2254	1.4.81	Campbell, John	Mundoona	320	16 0 0	1.4.88
Yarrowonga	377	"	Chisholm, Rodk.	Boosey	279	20 18 6	"
"	415	1.3.79	Chisholm, William	Boosey	280	28 0 0	1.3.88
Benalla	255	1.7.82	Connor, Michl.	Devenish	240	24 0 0	1.7.88
"	290	1.5.81	Cooke, James	Winton	100	6 10 2	1.11.87
Tungamah	303	1.10.82	Conway, Thos.	Yourang	320	32 0 0	1.4.88
Yarrowonga	306	1.10.81	Crockett, Andw. M.	Bundalong	255	57 7 6	"
Numurkah	322	1.7.81	Cochran, John	Kaarimba	320	32 0 0	1.7.88
"	444	"	Crozier Saml.	Baulkamaugh and Mundoona	320	10 10 0	"
"	450	1.7.82	Collins, Owen	Drumanure	288	36 0 0	"
Yarrowonga	2258	1.1.81	Clark, James	Yarrowonga	315	15 15 0	1.7.88
"	2274	2.1.82	Clark, John	Pelluebla	290	21 15 0	2.7.88
Benalla	2276	1.1.81	Cook, James	Winton	82	6 3 0	1.7.88
"	2288	1.7.82	Connor, Michl.	Devenish	23	2 6 0	"
"	2294	1.1.81	Cooke, James	Winton	120	9 0 0	"
Numurkah	2319	1.5.82	Crozier, John	Baulkamaugh and Mundoona	320	16 0 0	1.5.88
Nathalia	1220	1.7.79	Sleeman, Martha E.	Yielima	238	29 12 6	1.7.88
Benalla	515	1.7.78	Darcy, James	Gooramab	200	10 0 0	1.7.88
"	538	1.1.81	Dwan, Patk.	Bungeet	200	10 0 0	"
Tungamah	479	1.1.83	Downes, Daniel	St. James	314	39 5 0	"
"	480	"	Downes, Michael	St. James	320	16 0 0	"
Shepparton	547	1.7.82	Doherty, Charles	Shepparton	57	5 2 6	"
Yarrowonga	2473	1.1.83	Duffy, Patrick	Cobram	266	13 6 0	1.7.88
Shepparton	436	1.4.84	Duncan, William	Karramomus	160	4 5 0	1.4.88
Benalla	1816	1.1.83	Sergeant, Robert	Gooramab	319	39 17 6	1.7.88
Shepparton	1066	2.1.82	Dennis, Henry	Shepparton	228	17 2 0	2.7.88
"	1740	1.7.82	Dennis, Henry	Shepparton	313	15 13 0	1.7.88
Numurkah	552	1.4.81	Egan, James	Kaarimba	320	16 0 0	1.4.88
Shepparton	588	1.7.79	Edwards, Henry	Tallygaroopna	320	56 0 0	1.7.88
Wangaratta	593	2.1.82	Egan, James	Lacey	134	10 1 0	2.7.88
Shepparton	592	1.7.82	Edward, Fredk.	Pine Lodge	53	6 6 0	1.7.88
Cashel	562	1.1.83	English, Michl.	Waggarandall	320	16 0 0	"
Yarrowonga	2094	1.4.82	Edis, David	Katamatite	320	24 0 0	1.4.88
Benalla	608	1.4.82	Fleming, Thos.	Benalla	37	6 9 6	"
Wangaratta	643	1.7.81	Fennell, Louis	Peechelba	178	8 18 0	1.7.88
Tungamah	605	1.4.81	Finnerty, Patk.	Yourang	241	18 1 6	1.6.88
Numurkah	603	3.7.83	Finn, Edward B.	Mundoona	320	48 0 0	3.7.88
"	664	1.5.81	Finn, James	Mundoona	320	24 0 0	1.5.88
Yarrowonga	654	1.7.81	Flynn, James	Katamatite	320	16 0 0	1.7.88
Cashel	2611	2.1.82	Fogent, Thos. Geo.	Youramite	320	16 0 0	2.7.88
Yarrowonga	727	1.5.81	Gall, Wilh.	Boosey	320	16 0 0	1.5.88
Benalla	673	1.10.81	Gillies, Donald	Devenish	266	19 19 0	1.4.88
Numurkah	690	1.1.81	Grinter, Fredk.	Waaia	320	64 0 0	1.7.88
"	691	"	Grinter, James	Waaia	164	32 16 0	"
"	692	"	Grinter, Chas.	Waaia	320	48 0 0	"
Cashel	695	1.7.81	Gibson, John	Yabba Yabba	216	10 16 0	"
Shepparton	2707	1.10.83	Graham, Mary	Tallygaroopna	160	22 10 0	1.4.88
Nathalia	2718	1.4.81	Grant, James	Yielima	320	16 0 0	"
Shepparton	2698	1.7.81	Gribben, Paul	Tallygaroopna	320	48 0 0	1.7.88
Benalla	741	1.4.81	Hayes, Thomas	Karrabumet	320	40 0 0	1.4.88
"	747	"	Hayes, John	Karrabumet	238	23 16 0	"
"	748	"	Hayes, Catherine	Karrabumet	320	32 0 0	"
Cashel	770	1.4.82	Harris, Edward	Waggarandall	320	32 0 0	"
Yarrowonga	780	1.4.81	Hanrahan, Michl.	Burramine	280	14 0 0	"
Benalla	821	1.10.82	Harcourt, Geo. G.	Devenish	100	5 0 0	"
Numurkah	827	1.4.81	Harris, Thos., sen.	Drumanure	100	5 0 0	"
"	870	"	Harris, Thos., sen.	Katunga	220	11 0 0	"
Wangaratta	802	"	Henderson, Saml.	Myrrhoe	96	9 12 0	"
Yarrowonga	816	1.10.81	Hendy, Henry	Bundalong	91	6 16 6	"
"	763	1.10.82	Hopkins, Thos.	Boosey	194	9 14 0	"
Benalla	766	1.11.78	Holian, Patk.	Devenish & St. James	320	40 0 0	1.4.88
Tungamah	778	"	Holian, Patk.	St. James	202	25 5 0	"
Benalla	797	1.10.81	Hoskin, John Hy.	Gooramab	118	5 18 0	1.4.88
"	808	2.1.82	Holmes, George	Karrabumet	300	22 10 0	2.7.88
Wangaratta	820	1.10.81	Houston, John	Boweya	160	24 0 0	1.4.88
Benalla	2733	1.10.82	Holmes, George	Karrabumet	20	4 10 0	"
Yarrowonga	2743	1.7.81	Hurley, Cornelius, jun.	Burramine	260	26 0 0	1.7.88
Shepparton	2740	2.1.82	Hall, Foster	Katandra	160	16 0 0	2.7.88
Cashel	2766	1.4.82	Harris, Edward	Waggarandall	320	32 0 0	1.4.88
Numurkah	2776	1.5.80	Hawker, Wilh.	Waaia	320	16 0 0	1.5.88
Shepparton	2777	2.1.82	Haynes, George	Pine Lodge	160	24 0 0	2.7.88
Wangaratta	2769	1.10.81	Hennessy, Adelaide M.	Glenrowan	269	60 10 6	1.4.88
Benalla	902	2.1.82	Irvine, George	Karrabumet	159	7 19 0	2.7.88
Numurkah	2467	1.4.82	Jeffrey, John	Mundoona	319	15 19 0	1.4.88
Cashel	914	1.4.81	Johns, John	Waggarandall	226	16 19 0	"
Benalla	931	1.1.81	Kearney, John	Lurg	151	7 11 0	1.7.88
Wangaratta	947	1.4.81	Kent, George	Moyhu	234	23 8 0	1.7.88
Benalla	969	1.4.82	Kennedy, Stephen	Devenish	195	19 10 0	"
Yarrowonga	977	"	Kearney, John	Boosey	160	8 0 0	"
Numurkah	949	2.1.82	Kilpatrick, Thos.	Kaarimba	320	24 0 0	2.7.88
Nathalia	974	1.4.81	King, Alfred H.	Barwo	313	15 12 0	1.7.88
Numurkah	1258	2.1.82	Kilpatrick, Thos.	Kaarimba	320	26 4 10	2.7.88
Yarrowonga	1050	1.7.81	Lasst, Reinhold	Bundalong	140	11 3 0	1.7.88
Benalla	1086	1.1.83	Martin, David	Bungeet	160	11 5 0	"
Wangaratta	1111	1.4.82	Mahoney, Jeremiah	Taminick	313	23 9 6	1.4.88
Benalla	1138	1.7.82	Mackay, Thomas Jas.	Devenish & Bungeet	147	7 7 0	1.7.88

LESSEES IN ARREAR UNDER SECTION 20 OF "THE LAND ACT 1869"—continued.

Receiver's District.	No. of Lease.	Date of Lease.	Name of Lessee.	Parish.	Extent.	Rents and Fees due.	When due.
					Acres.	£ s. d.	
Benalla District—continued.							
Benalla	1139	1.4.81	Mackay, Timothy	Devenish & Bungoet	220	11 0 0	1.4.88
"	1144	"	Mackay, Thos. Jas.	Bungeet	100	5 0 0	"
Cashel	1189	1.4.81	Mahoney, John	Waggarandall	200	20 0 0	"
Benalla	1211	1.4.86	Mack, Stephen	Warrenbayne and Samaria	280	27 18 0	"
Nathalia	1218	1.11.79	Martin, James	Yielima	320	16 0 0	1.5.88
Yarrowonga	1221	1.4.81	Mallon, John	Tharanbegga	113	8 9 6	1.4.88
Benalla	3092	"	Martin, Hugh	Bungeet	319	15 19 0	"
"	3093	"	"	"	320	24 0 0	"
"	1195	1.4.82	Martin, Mary Ann	Mokoan	304	38 0 0	"
Numurkah	1196	1.4.81	Meiklejohn, Jas.	Drumanure	320	16 0 0	"
"	1151	2.1.82	Meiklejohn, Alex.	Drumanure	320	10 4 10	2.7.88
Benalla	3104	1.10.82	Miller, Chas.	Karrabumet	160	8 0 0	1.4.88
Nathalia	1122	1.7.81	Mitchell, James	Yielima	143	7 3 0	1.7.88
Yarrowonga	1215	1.1.81	Montgomery, John	Bundalong	98	4 18 0	"
Benalla	1088	1.4.82	Montgomery, John	Bundalong	320	40 0 0	1.4.88
"	1089	1.7.81	Mullins, Patk.	Karrabumet	243	24 6 0	1.7.88
"	1091	2.1.82	Murphy, James	Devenish	172	17 2 0	2.7.87
Cashel	95	1.10.82	Mullins, Thos. J.	Karrabumet	140	7 0 0	1.4.88
Yarrowonga	1815	1.8.79	Magennis, William John	Yabba Yabba	304
Benalla	1092	1.4.82	Miller, Donald C.	Cobram	320	40 0 0	1.4.88
Cashel	650	1.1.79	Mullins, Patk.	Karrabumet	25	11 5 0	1.7.88
Yarrowonga	1219	1.4.82	Kemp, Thos. C.	Doekie	297	15 0 0	1.4.88
Shepparton	1259	1.7.81	McAlpine, Peter Burton	Pelluebla	126	6 6 0	1.7.88
Yarrowonga	1327	1.1.81	McCluskey, S.	Arcadia	320	24 0 0	"
Benalla	1330	1.1.83	McCull, Angus	Boonahmoonah	318	23 17 0	"
Yarrowonga	1362	1.1.81	McCormick, John	Bungeet	250	25 0 0	"
Tungamah	1277	1.4.81	McCausland, Jas.	Boonahmoonah	185	13 17 6	1.4.88
Yarrowonga	1377	1.7.82	McDonald, Wilm.	Yourarang...	213	15 19 6	1.7.88
"	1394	2.1.82	McDonald, Alex.	Bundalong	282	14 2 0	2.7.88
Benalla	1318	1.7.81	McDonald, Wilm.	Boosey	166	20 15 0	1.7.88
"	1348	"	McEwan, Alex.	Winton and Lurg	155	7 15 0	"
Numurkah	1253	1.4.81	McEwan, Thos.	Winton	299	15 19 0	1.4.88
Wangaratta	1306	1.7.81	McGowan, George	Mundoora	294	22 1 0	1.7.88
Tungamah	1318	1.1.83	McGregor, Janet	Moyhu	248	31 0 0	"
"	1231	1.1.81	McGee, Stewart	Yourarang and Tharanbegga	320	40 0 0	"
Shepparton	1252	1.7.81	McKenzie, Alexr.	Yourarang	320	26 4 10	1.1.88
Yarrowonga	1294	1.7.81	McKinnon, Neil	Katandra	249	12 0 0	1.7.88
"	1280	1.4.81	McKinnon, Kenneth	Bundalong	308	15 8 0	1.4.88
"	1380	1.7.82	McKinnon, Alexr.	Bundalong	316	39 10 0	1.7.88
"	1234	1.4.82	McKay, Wm.	Boosey	294	17 11 0	1.4.88
Numurkah	1129	1.7.81	McKenzie, Alexr.	Bundalong	317	39 12 6	1.7.88
Yarrowonga	1263	1.10.81	McLellan, George	Waia	151	11 6 6	1.4.88
Numurkah	1297	1.8.82	McMillan, Donald	Bundalong	254	19 1 0	1.2.88
Yarrowonga	1346	1.7.81	McMurray, John	Dunbulhalano	320	16 0 0	1.7.88
"	1349	1.1.83	McPherson, James	Burramine	316	23 14 0	"
Shepparton	1352	1.5.79	McPherson, James	Boosey	320	16 11 6	1.5.88
Benalla	3916	1.7.82	McPherson, Donald	Congupna	200	15 0 0	1.7.88
"	3482	1.4.84	Lawrence, James B. Adam, John, and Adam, Jas. P.	Karrabumet	312	23 8 0	1.4.88
Yarrowonga	3485	1.11.81	O'Kane, Maurice	Boosey	160	12 0 0	1.5.88
Cashel	3473	1.7.81	O'Hara, John	Katamatite	320	16 0 0	1.7.88
Yarrowonga	1503	"	O'Leary, Cornelius	Yabba Yabba	301	22 11 6	"
"	1493	3.7.83	O'Brien, John	Boosey	320	32 0 0	3.7.88
"	1485	1.7.81	O'Dwyer, Richard	Boosey	320	24 0 0	1.7.88
"	1486	1.1.82	O'Dwyer, Patk.	Boosey	312	15 12 0	"
"	1492	"	O'Dwyer, Richd.	Boosey	320	16 0 0	"
Numurkah	1563	1.4.81	O'Dwyer, Mary	Boosey	300	22 10 0	1.4.88
Shepparton	1578	1.7.79	Patrick, Catherine and Chas. C.	Naringaningalook	319	15 19 0	1.7.88
"	1579	1.1.81	Peters, Francis	Tallygaroopna	320	16 0 0	"
Numurkah	1561	1.5.79	Pearce, Wm. Rogers	Tallygaroopna	320	18 4 10	1.11.85
"	1564	"	Phipps, John	Yielima	319	63 16 0	1.5.88
Yarrowonga	1566	1.4.81	Phipps, Thos.	Yielima	271	20 6 6	1.4.88
Shepparton	191	1.10.81	Priestly, James	Pelluebla	320	16 0 0	"
Numurkah	1521	1.4.81	Pinnick, Henrietta M.	Shepparton	240	18 0 0	"
"	3522	"	Power, George	Barwo	320	24 0 0	"
Benalla	1554	2.1.82	Power, George	Barwo	223	16 14 0	2.7.88
Numurkah	3512	2.2.80	Plummer, John	Mokoan	320	64 0 0	2.2.88
"	3519	1.4.83	Pullin, Richd. W.	Barwo	238	35 14 0	1.4.88
Shepparton	1605	1.4.80	Pullin, Richmond Wall.	Waia	301	22 11 6	"
Cashel	1667	1.10.81	Rennick, Harman	Tallygaroopna	200	20 0 0	"
Yarrowonga	1713	1.4.81	Ryan, John	Yabba Yabba	320	24 0 0	"
"	1740	"	Saunders, Herbert	Tharanbegga and Pelluebla	320	21 0 0	"
"	1750	"	Stanger, Joseph	Waia	320	24 0 0	"
"	3088	1.11.80	Stanger, Wilm.	Waia	320	16 0 0	1.5.88
"	1746	1.4.81	Stacey, John	Kaarimba	240	19 0 0	1.4.88
"	1747	"	Slessar, Robt., sen.	Waia	320	16 0 0	"
Tungamah	1761	1.7.81	Slessar, William	Waia	160	32 0 0	1.7.88
"	1762	"	Sefton, Wilm.	Yourarang	320	56 0 0	"
Numurkah	1807	1.4.82	Sefton, Wilm.	Yourarang	320	10 0 0	1.4.88
Yarrowonga	1722	1.4.81	Slessar, Robert	Waia	161	7 11 0	"
Cashel	1730	2.2.80	Smith, Patrick	Burramine	140	7 0 0	2.2.88
Benalla	1712	1.1.81	Smith, James	Doekie	201	10 1 0	1.7.88
"	1763	1.7.81	Sutherland, George	Euroa	115	8 12 6	"
Yarrowonga	314	1.4.82	Sullivan, Anno	Branjee	240	34 0 0	1.4.88
"	3634	1.1.83	Rohan, Michael	Burramine...	320	40 0 0	1.7.88
Benalla	11522	1.4.82	Roughan, Michl.	Burramine...	320	16 0 0	1.4.88
Wangaratta	3856	1.5.80	William Peck	Goorambat	99	8 18 6	1.5.88
Yarrowonga	1836	1.4.83	Thomas, Henry G.	Whitfield	315	23 12 6	1.4.88
Benalla	3829	1.11.79	Toms, Richard	Yarrowonga	320	16 0 0	1.5.88
"	1872	1.4.83	Taylor, Henry	Karrabumet	160	24 0 0	1.4.88
Yarrowonga	1837	"	Taylor, Henry	Warrenbayne	320	40 0 0	"
"	1838	"	Thistleton, George	Yarrowonga	320	24 0 0	"
Numurkah	1862	1.1.81	Toms, James	Yarrowonga	320	24 0 0	1.7.88
Benalla	3840	1.11.79	Toms, Richard	Drumanure	320	16 0 0	1.5.88
"			Touzean, Frederick	Karrabumet	320	16 0 0	

LESSEES IN ARREAR UNDER SECTION 20 OF "THE LAND ACT 1869"—continued.

Receiver's District.	No. of Lease.	Date of Lease.	Name of Lessee.	Parish.	Extent.	Rents and Fees due.	When due.
					Acres.	£ s. d.	
Benalla District—continued.							
Yarrowonga	3433	1.4.82	Lloyd, Walter	Boosey	160	12 0 0	1.4.88
Numurkah	3030	2.2.80	Ludwig, Neil P.	Baulkamaugh	319	15 19 0	2.2.88
"	3159	1.5.80	Martin, James	Katunga	320	40 0 0	1.5.88
Yarrowonga	3158	1.7.81	Mahoney, Patrick	Boosey	320	24 0 0	1.7.88
Benalla	3155	1.2.82	Mackrell, Thomas	Strathbogie	320	16 0 0	1.2.88
Wangaratta	3161	1.9.80	Martin, John	Laceyby	157	17 6 7	1.3.87
Benalla	5106	1.10.80	Martin, Geo., jun.	Wondoomarook	320	40 0 0	1.4.88
Numurkah	7081	3.7.83	Maidment, James	Yarrowayah	320	16 0 0	3.7.88
Shepparton	8015	1.4.81	Mannion, Francis	Tallygaroopna	320	24 0 0	1.4.88
Numurkah	2764	1.7.82	Mannion, Francis	Yalca	320	24 0 0	1.7.88
"	702	3.7.83	Mannion, Francis	Yalca	194	14 11 0	3.7.88
"	1220	1.7.79	Martin, James	Yielima	83	6 4 6	1.7.88
"	1219	"	Martin, James	Yielima	320	24 0 0	"
Benalla	2883	1.5.82	Mackrell, Wm.	Strathbogie	173	12 19 6	1.5.88
Numurkah	3144	1.7.81	Meiklejohn, George	Mundoona	320	16 0 0	1.7.88
"	3176	2.1.82	Meiklejohn, Alex., sen.	Drumanure	320	31 14 0	2.7.88
Benalla	3174	2.8.80	Meagher, Michl.	Balmattum	61	3 1 0	2.2.88
"	3850	1.1.81	Mitchell, Thos.	Mokoan	310	38 15 0	1.7.88
Yarrowonga	3125	2.1.82	Monks, John	Cobram	320	24 0 0	2.7.88
Tungamah	3130	1.2.80	Moggridge, Mary A.	St. James	100	6 10 2	1.8.86
Shepparton	3175	1.4.82	Moore, John P.	Shepparton	160	28 0 0	1.4.88
Benalla	3185	1.3.82	Morley, John	Wondoomarook	100	5 0 0	1.3.88
"	1043	1.10.82	Moore, Timothy S.	Lurg	171	29 18 6	1.4.88
"	3182	1.1.84	Morris, Isabella Jane	Mokoan	200	10 0 0	1.7.88
Numurkah	7693	1.6.82	Mortimer, Grace Jane	Strathmerton	320	16 0 0	1.6.88
Tungamah	1591	1.11.79	Moore, Timothy S.	Yuarang	74	19 19 1	1.5.86
Yarrowonga	3149	1.10.83	Moore, Charles	Katamatite	317	15 17 0	1.4.88
"	984	1.4.82	Mulquiney, John	Tharanbegga	320	40 0 0	"
Wangaratta	185	1.4.79	Murphy, Mathew	Glenrowen	126	9 9 0	"
Shepparton	2888	1.10.83	Jones, James	Congupna	320	24 0 0	1.4.88
"	3551	2.1.82	Johnston, Robert	Pine Lodge	131	13 2 0	2.7.88
"	2108	1.10.82	Johnston, Robt.	Pine Lodge	166	20 15 0	1.4.88
"	3727	1.4.83	Johnston, Robt.	Pine Lodge	56	7 0 0	"
Numurkah	5242	1.10.82	McClelland, Benj.	Barwo	320	16 0 0	"
Shepparton	3265	1.3.82	McCleary, Stewart	Congupna	322	16 2 0	1.3.88
"	1422	1.4.82	McDonald, Ronald	Congupna	246	12 6 0	1.4.88
"	1421	"	McDonald, Ronald	Congupna	320	16 0 0	"
"	3268	1.9.80	McDonald, Duncan S.	Congupna	320	11 11 0	1.3.88
Tungamah	345	1.1.81	McFadyen, David K.	St. James	320	16 0 0	1.7.88
Cashel	3235	1.5.81	McGuinness, Davis, sen.	Yabba Yabba	320	16 0 0	1.5.88
"	7002	1.7.82	McGee, Matilda	Yabba Yabba	320	16 0 0	1.7.88
Shepparton	3826	2.6.79	McGuinness, John	Shepparton	120	19 11 0	2.12.85
"	4262	1.9.80	McGuinness, John	Shepparton	49	8 10 1	1.3.87
Benalla	4714	1.3.82	Jackson, Hy. H.	Strathbogie	320	48 0 0	1.3.88
Yarrowonga	1417	1.4.81	McKay, John	Cobram	311	15 11 0	1.4.88
Benalla	7255	1.12.81	McLaughlin, John	Wills	200	20 0 0	1.6.88
"	5903	1.1.81	Charlton, Walter	Euroa	318	23 17 0	1.7.88
Numurkah	2019	1.4.82	Campbell, David	Katunga	160	12 0 0	1.4.88
"	4005	1.11.80	Cannon, Thos. F., Michael H., and Patrick K.	Strathmerton	318	39 15 0	1.5.88
Benalla	7250	1.12.80	McMurray, Mary	Strathbogie	320	48 0 0	1.6.88
Yarrowonga	225	1.10.83	Cahill, Mary	Yarrowonga	320	24 0 0	1.4.88
Numurkah	2712	1.7.82	Cantlon, William E.	Katunga	1	0 1 6	1.7.88
Shepparton	1403	1.1.80	McPherson, Alex.	Congupna	200	15 0 0	"
Numurkah	5904	3.7.83	McTighe, Thos.	Drumanure	320	24 0 0	3.7.88
"	2932	1.4.82	McTighe, Thos.	Yalca	90	22 10 0	1.4.88
"	6613	1.7.82	McTighe, Thos.	Yalca	120	12 0 0	1.7.88
"	3718	1.5.80	McTighe, Thos.	Baulkamaugh	320	16 0 0	1.5.88
"	15836	1.9.80	Thompson, Jane; Tyers, Wm.	Katunga	216	48 12 0	1.3.88
"	5828	1.11.80	Tootell, Willoughby H.	Katunga	320	16 0 0	1.5.88
"	15858	1.12.80	Thornton, Thomas	Ulupna	320	34 4 10	1.6.87
Shepparton	5911	1.6.80	Thorne, Henry	Pine Lodge	320	18 4 10	1.12.86
Yarrowonga	2526	2.8.80	Toms, Richard	Yarrowonga	150	9 2 3	2.2.87
Shepparton	1415	1.2.80	Thorne, Hy.	Pine Lodge	320	18 4 10	1.8.86
Benalla	3648	1.9.80	Trotter, George	Wondoomarook	144	8 10 0	1.3.87
Numurkah	5691	1.10.80	McClure, Farquhar	Katunga	320	66 4 10	1.4.87
"	2017	1.9.80	McClelland, Benj.	Kaarimba	320	66 4 10	1.3.87
"	937	1.4.81	Gephart, Emily	Barwo	5	10 0 0	1.4.88
Yarrowonga	2282	1.1.81	Gemmell, James	Yarrowonga	293	21 19 6	1.7.83
Shepparton	7528	1.6.84	Noonan, Michl.; Noonan, Thomas; Noonan, Daniel	Congupna	320	48 0 0	1.6.88
Yarrowonga	4674	1.10.82	Norris, John	Boosey	160	8 0 0	1.4.88
"	2889	"	Norris, John	Boosey	80	4 0 0	"
Numurkah	2712	1.7.82	North, George	Katunga	11	0 16 6	1.7.88
Benalla	3445	1.6.80	Nicol, Archibald	Mokoan	320	16 0 0	1.6.88
Shepparton	3446	"	Nightingale, Mary Ann	Congupna	320	24 0 0	"
Yarrowonga	3477	2.1.82	O'Brien, Thos.	Boosey	119	8 18 6	2.7.88
Shepparton	3495	1.10.82	O'Connell, James	Congupna	120	9 0 0	1.4.88
Benalla	3566	1.4.86	Pelly, James	Devenish	218	16 7 0	"
Numurkah	3536	1.4.83	Pullin, Richmond W.	Wania	287	43 1 0	1.4.88
Benalla	3585	1.3.82	Quaile, Vere	Euroa	182	9 2 0	1.3.88
"	3647	1.4.84	Renfree, John James	Boho	183	4 13 0	1.4.88
Numurkah	7600	1.12.80	Reynoldson, George	Strathmerton	320	80 0 0	1.6.88
"	7599	"	Reynoldson, Leonard	Strathmerton	320	80 0 0	"
"	3596	1.8.81	Rennick, John Geo.	Mundoona	320	24 0 0	1.2.88
"	790	1.6.82	Rhind, David	Strathmerton	320	16 0 0	1.6.88
"	6260	1.1.84	Richards, Thomas, and Gleeson, Daniel	Katunga	320	16 0 0	1.7.88
Benalla	7692	1.6.82	Rhind, David	Strathmerton	320	16 0 0	1.6.88
Shepparton	3645	1.7.80	Robinson, John	Lina	120	43 11 0	1.1.87
Numurkah	3643	1.7.81	Rogerson, James	Caniambo	320	24 0 0	1.7.88
Yarrowonga	3649	1.8.80	Roach, Laurence	Yielima	240	25 16 0	1.2.87
Numurkah	3653	1.1.82	Robinson, Henry D.	Bundalong	141	10 11 6	1.7.88
Benalla	3655	1.9.80	Ross, John	Kaarimba	160	17 12 8	1.3.87
Numurkah	3630	1.6.80	Ryan, Thos.	Karrabumet	320	16 0 0	1.6.88
"	3736	1.7.85	Swan, Donald	Katunga	195	9 15 0	1.7.88

March 15, 1889.

LESSEES IN ARREAR UNDER SECTION 20 OF "THE LAND ACT 1869"—*continued.*

Receiver's District.	No. of Lease.	Date of Lease.	Name of Lessee.	Parish.	Extent.	Rents and Fees due.		When due.
						£	s. d.	
Bonalla District— <i>continued.</i>								
Bonalla	5682	1.7.84	Sharp, Robert	Karrabumet	164	8	4 0	1.7.88
"	5695	1.10.80	Sanderson, Henry F.	Shadforth	169	10	2 1	1.4.87
Wangaratta	3697	1.10.83	Skehan, Patk., jun.	Myrreece	320	16	0 0	1.4.88
Numurkah	7694	1.12.80	Spence, William	Strathmerton	320	16	0 0	1.6.88
"	9272	"	Spence, Wm.	Strathmerton	320	16	0 0	"
Bonalla	3744	1.7.81	Smith, William L.	Lima	201	15	3 0	1.7.88
Numurkah	3740	2.1.82	Sutcliffe, Edward	Baulkamaugh	262	13	2 0	2.7.88
"	14343	1.10.80	Sutcliffe, Wm. W., and Sutcliffe, Newell	Baulkamaugh	100	6	10 2	1.4.87
"	3132	1.4.80	Sutcliffe, Newell	Baulkamaugh	120	7	11 0	1.10.86
"	3632	1.6.80	Sutcliffe, W. W.	Baulkamaugh	290	59	18 1	1.12.86
"	7594	1.12.80	Thomson, Chas.	Strathmerton	320	18	4 10	1.6.87
"	7698	1.7.84	Scott, Thomas	Mundoona	320	56	0 0	1.7.88
Numurkah	3885	1.10.83	Taylor, Michael	Strathmerton	320	24	0 0	1.4.88
Numurkah	5834	1.10.80	Tilburn, John	Katunga	320	32	0 0	"
Cashel	5830	1.4.84	Toobey, Michl.	Currawa	139	6	19 0	"
Wangaratta	3878	1.1.84	Thomas, Henry G.	Whitfield	100	10	0 0	1.7.88
Numurkah	5826	1.4.82	Thomas, James	Naringaningalook	320	16	0 0	1.4.88
"	8754	3.7.83	Tuckett, James H.	Waiaia	320	80	0 0	3.7.88
"	3847	1.1.80	Tyack, William H.	Ulupna	320	24	0 0	1.7.88
"	5825	1.10.80	Tyres, John	Naringaningalook	320	66	4 10	1.4.87
"	5824	1.10.83	Tyres, James	Katunga	320	32	0 0	1.4.88
"	3898	1.6.80	Urry, Robert	Dunbulbalano	250	12	10 0	1.6.88
Bonalla	7902	2.1.82	Wall, Thomas	Bungeet	197	9	17 0	2.7.88
Wangaratta	5039	1.4.84	Wheeler, Willm. Pardy	Moyhu	143	14	6 0	1.4.88
Numurkah	5026	1.7.81	Wellington, Matthew	Drumanure	320	16	0 0	1.7.88
Shepparton	3531	"	Wellward, Saml.	Tallygaroopna	320	72	0 0	"
"	4462	1.4.82	Webb, James	Kialla	227	11	7 0	1.4.88
Bonalla	5896	1.4.80	Whitechurch, Chas.	Mokoan	319	15	19 0	"
Numurkah	3973	2.8.80	Williams, John	Dunbulbalano	200	20	0 0	2.2.88
"	5940	1.10.81	Whitford, Grace Caddy	Drumanure	320	24	0 0	1.4.88
Cashel	108	2.1.82	Woolcott, Wm. Jno.	Currawa	100	20	0 0	2.7.88
Numurkah	1294	1.10.81	Williams, James, and Farrell, John	Dunbulbalano	240	48	0 0	1.4.88
"	853	1.4.81	White, Matthew	Dunbulbalano	320	16	0 0	"
"	3758	1.3.82	Watt, Catherine	Ulupna	320	16	0 0	1.3.88
Shepparton	5099	1.10.80	Williams, William	Shepparton	271	55	17 4	1.4.87
Numurkah	508	2.1.82	Williams, James, and Farrell, John	Dunbulbalano	320	32	0 0	2.7.88
Shepparton	3501	"	Wilson, Allen	Tallygaroopna	121	0	1 6	"
Numurkah	4701	1.7.80	Williams, John	Dunbulbalano	234	36	17 9	1.1.86
Shepparton	2639	1.7.81	Wilson, John	Shepparton	320	16	0 0	1.7.88
Yarrowonga	1613	1.4.82	Wallace, Norah Jane	Tharabegga	52	2	12 0	1.4.88
Bonalla	6671	2.1.82	Warnock, Robert	Bonalla	160	12	0 0	2.7.88
"	4886	2.4.83	McDonald, Rachel	Marraweeny	320	31	18 0	2.4.88
Yarrowonga	1796	1.5.79	Roughan, Michl.	Burrainine	72	8	13 0	1.11.85
Bonalla	1091	2.1.82	Rhodes, Joseph	Karrabumet	141	14	2 0	2.7.88
Numurkah	5240	1.4.84	Shire of Numurkah— President, Council- ors, and Ratepayers	Katunga	1	0	1 6	1.4.88
"	2632	1.7.82	Shire of Numurkah— President, Council- ors, and Ratepayers	Katunga	1	0	1 6	1.7.88
"	5823	1.4.84	Tyres, William	Katunga	320	64	0 0	1.4.88
Yarrowonga	5478	1.11.80	O'Dea, James	Burrainine	160	25	12 8	1.5.87
"	5483	1.12.80	O'Dea, James	Burrainine	120	19	11 0	1.6.87
Bonalla	4703	1.7.84	Wallace, Chas. J.	Moongag	160	8	0 0	1.7.88
"	5517	1.10.80	Playford, Henry, sen.	Pine Lodge	173	12	19 6	1.4.88
Numurkah	3258	2.8.80	Van Steveren, John C., and Pelling, Allan	Ulupna	220	58	10 0	2.2.88
"	3035	1.5.80	Van Stavern, John	Barwo	100	21	10 2	1.11.86
Yarrowonga	10024	1.10.86	Ashman, Henry	Boomahnnoonah	158	7	18 0	1.4.88
Shepparton	6017	1.4.84	Alexander, John	Caniambo	220	22	0 0	"
"	8003	1.10.84	Alexander, James D.	Caniambo	264	19	16 0	"
Numurkah	6018	1.4.85	Armstrong, Thomas	Katunga	320	16	0 0	"
"	6005	1.1.83	Arthur, James	Naringaningalook	320	24	0 0	1.7.88
Bonalla	8011	1.7.81	Ash, Edward	Bungeet and Devenish	189	11	2 11	1.1.88
Numurkah	8073	1.1.86	Bawden, Zacchaeus	Drumanure	303	22	14 6	1.7.88
Bonalla	10110	1.11.81	Black, Joseph	Karrabumet	156	25	0 6	1.5.88
Shepparton	10104	1.12.81	Barry, Henry	Karrainonus	120	13	11 0	1.6.88
Numurkah	6099	1.1.83	Benson, John	Dunbulbalano	320	16	0 0	1.7.88
Shepparton	6098	1.10.83	Breen, Bridget	Katandra	263	19	14 6	1.4.88
Numurkah	6075	1.1.81	Bidulph, Francis	Yalca	120	6	0 0	1.7.88
"	10066	3.7.83	Brittain, George, jun.	Drumanure	160	12	0 0	3.7.88
"	10119	1.4.86	Biggs, William	Naringaningalook	92	0	10 0	1.4.88
"	6126	1.10.81	Bollard, Samuel	Baulkamaugh	147	18	7 6	"
Bonalla	6124	1.3.81	Brown, Thomas	Mokoan	319	39	17 6	1.3.88
"	6125	"	Brown, Thomas	Mokoan	320	40	0 0	"
"	8078	1.10.84	Bowe, Patrick	Stewarton	195	14	12 6	1.4.88
Numurkah	8064	2.7.83	Brown, Thomas	Yalca	323	16	3 0	2.7.88
"	6140	1.6.83	Bouchier, Edward	Strathmerton	320	24	0 0	1.6.88
"	6139	"	Bouchier, Jno.	Yarroweyah	320	24	0 0	"
"	6138	"	Bouchier, Ernest	Yarroweyah	320	24	0 0	"
Bonalla	8093	1.1.84	Broster, Daniel	Gowangardie	300	22	10 0	1.7.88
Yarrowonga	10065	1.8.81	Brown, George	Yarrowonga	95	20	10 0	1.2.88
"	10067	1.10.83	Browne, Jno.	Boosey	79	3	19 0	1.4.88
Shepparton	6882	1.3.81	Byass, James E.	Karrainonus	320	34	4 10	1.9.87
Yarrowonga	8092	1.6.81	Breen, John C.	Boosey	160	9	12 8	1.12.87
Bonalla	10061	1.3.84	Bergin, Margaret	Mokoan	235	17	12 6	1.3.88
"	10093	1.4.84	Bergin, Michael	Mokoan	208	20	16 0	1.4.88
Tungamah	10125	1.12.81	Bennett, John	Waggarandall	89	6	18 0	1.6.88
Bonalla	8475	1.10.81	Bamford, Elizabeth	Warrenbayne	280	43	17 8	1.4.88
Shepparton	10126	1.11.81	Brown, John	Arcadia	296	14	16 0	1.5.88
Wangaratta	10052	1.5.84	Bone, Catherine	Moyhu	60	7	10 0	"
Bonalla	10098	1.12.81	Brown, Harry	Mokoan	72	19	9 0	1.6.88
Yarrowonga	10069	1.1.84	Rourke, Hugh	Boosey	239	23	18 0	1.7.88
Wangaratta	10123	1.1.85	Brooks, Patrick	Boweya	320	24	0 0	"
"	10122	"	Brooks, John	Boweya	320	24	0 0	"
Shepparton	11637	1.10.81	Korrijs, Patrick A.	Kialla	20	5	1 10	1.4.88

LESSEES IN ARREAR UNDER SECTION 20 OF "THE LAND ACT 1869"—continued.

Table with columns: Receiver's District, No. of Lease, Date of Lease, Name of Lessee, Parish, Extent (Acres), Rents and Fees due (£ s. d.), and Wd du. The table lists numerous leaseholders in the Benalla District, including names like Rose, James; Ashman, Henry; Ahern, Thos.; Abbott, William; Bradshaw, Wm. D.; Blackwood, John; Brady, Michael; Black, David; Bradshaw, Wm. John; Batema, Uge; Balding, Alfred; Bergin, Michael; Brown, George, jun.; Broughton, Edwd. B.; Brown, Harry; Bohn, Andrew; Bouchier, John; Brown, John; Bott, Edwin; Bouchier, Eliza C.; Bohn, Andrew; Brown, Thomas; Bourke, Thomas; Buerckner, Chas. W.; Beggs, Henry; Brew, Mary A.; Brown, Harry; Brown, John; Brownless, Bridget T.; Black, Andrew; Banks, Albert H.; Ball, Samuel; Watkins, George; Walsh, Edmond; Bowen, Edward; Bowen, William; Doel, Hannah; Wall, Thomas, sen.; Doherty, John; Downes, Daniel; Aston, Arthur W.; Aston, Robt. C.; and Atkin, Teresa; Chanter, Laurence M.; Cargeeg, Mary Jane; Carden, Margaret; Cameron, Hughina; Carmody, Joseph; Cameron, Thomas; Carew, Mathew; Carlisle, James H.; Chamberlin, Chas.; Carroll, Roderick; Chadwick, W. G.; Carden, John; Carroll, Roderick; Carroll, Jeremiah; Cameron, Mary; Cameron, Hughina; Callander, Samuel and Robert; Christmas, Eliza; Chisholm, Roderick; Cross, William; Crooks, Wm. John; Coll, John; Connelly, Patrick; Coyle, Robert Joseph; Cole, Wm.; Crocker, Wm. Dening; Comfort, Mary Jane; Culpitt, William; Cunningham, Catherine J. W.; Clugston, Andrew; Chilcott, David Chas.; Christie, J. S., & Bros.; Crocker, Wm. D.; Cooper, John; Crockett, M. C. M.; Crockett, Wm. Geo.; Graham, Andrew Wm. H.; Platt, James; Patterson, William; Jones, Roberts Wm.; Deagan, Michael; Delaney, Patrick; Delaney, Nicholas; Dempster, John; Dillon, Thomas; Donovan, Maria; Doherty, John; Dunleary, Ambrose; Duggan, John; and Dwyer, William.

LESSEES IN ARREAR UNDER SECTION 20 OF "THE LAND ACT 1869"—continued.

Receiver's District.	No. of Lease.	Date of Lease.	Name of Lessee.	Parish.	Extent.	Rents and Fees due.	When due.
					Acres.	£ s. d.	
Benalla District—continued.							
Shepparton	14932	2.1.87	Thompson, Wm. L.	Karramonus	231	11 11 0	2.7.88
Numurkah	15847	1.10.86	Tootell, Frederick	Katunga	140	10 10 0	1.4.88
"	15856	1.4.87	Tobin, Thomas	Kaarimba	320	16 0 0	"
Benalla	13938	1.1.86	Watkins, John, jun.	Euroa	200	25 0 0	1.7.88
Tungamah	15906	1.4.87	Wall, Joseph	Yourarang	120	6 0 0	1.4.88
Benalla	15711	1.7.86	Watson, Mary	Marraweeny	319	15 19 0	1.7.88
Tungamah	15956	1.1.87	Wall, Joseph	Yourarang	15	1 2 6	"
Cashel	15901	1.3.86	Williams, Wm.	Currawa	320	32 0 0	1.3.88
Numurkah	15910	1.4.86	Wilson, Michael	Yalca	320	16 0 0	1.4.88
"	15908	"	Wilson, Henry	Yalca	321	16 1 0	"
"	15909	"	Wilson, Wm. Thos.	Yalca	320	16 0 0	"
Wangaratta	15923	1.5.86	White, Thos.	Boweya	296	14 16 0	1.5.88
Benalla	15946	1.1.87	Woolley, George	Marraweeny	24	1 16 0	1.7.88
"	15917	1.9.86	Welsh, David	Miepoll	25	1 5 0	1.3.88
Numurkah	15951	2.8.86	West, John	Drumanuro	153	7 13 0	2.2.88
Benalla	15948	1.12.86	West, William J.	Wills	218	16 7 0	1.6.88
"	14861	1.7.87	Wheeler, William	Strathbogie	180	9 0 0	1.7.88
Numurkah	14852	1.12.86	Wilson, Henry, jun.	Yalca	160	12 0 0	1.6.88
"	15553	"	Parker, John	Yalca	321	16 1 0	"
Benalla	15540	1.7.87	Plant, Joseph	Lurg	40	4 0 0	1.7.88

"The Land Act 1884."

LEASES UNDER SECTION 32 OF "THE LAND ACT 1884" SURRENDERED.

NOTICE is hereby given that the Leases mentioned in the Schedule hereunder have been surrendered for the reasons specified in each case.

JNO. L. DOW,
Commissioner of Crown Lands and Survey.

Department of Lands and Survey,
Melbourne, 12th March 1889.

District.	Corr. No.	Name.	Parish.	Block.	Area.	Reason.
					Acres.	
Ararat	1482	Agnes O'Callaghan	Lexington	50	304	To issue amended lease
Hamilton	1991	Wm. M. Younger	Gearak and Woolpooer	53	891	To issue amended lease
Horsham	955	Jas. Kemp	Woorak	B	276	To issue license under section 42
"	3924	Thos. Widdison	Kinta	C	18	To issue license under section 42
"	3721	Richd. Stephens	Tarranginnie	F ³	117	To issue license under section 42
Stawell	1301	Geo. McKay	Glenorchy	3 of section 2	42	To issue license under section 42
"	895	Morgan Jenkins	Ledcourt	D	79	To issue license under section 42
St. Arnaud	1905	T. W. Wilson	Korong and Kurting	80	142	To issue license under section 42
"	1573	Janet Paterson	Kurraca	49	89	To issue license under section 42
"	1730	Benjn. Sheen	Gowar	34	60	To issue license under section 42
Sandhurst	746	Arthur Haynes	Kanarooka	A ⁴	48	To issue license under section 42
"	1240	Robert McKee	Egerton	A ¹	74	To issue license under section 42
Beechworth	566	Jas. Eustace	Bullioh	A	110	To issue license under section 42
"	1879	Joseph Toal	Bolga	20	630	To issue amended lease
Seymour	396	C. J. S. Crawford	Droopuore	F ²	146	To issue license under section 42
Echuca	614	S. Filliponi	Barmah	18	133	To issue license under section 42
Alexandra	652	Hy. Fox	Yarek	A	8	To issue license under section 42
Benalla	625	Jeremiah Finn	Strathmerton	81	260	To issue license under section 42
"	915	Andrew Jensen	Lima	16A of section A	13	To issue license under section 42
"	402	Frances McKenna	Miepoll	50A	160	To issue license under section 42
"	409	Schbell Frost	Dookio	220E	44	To issue license under section 42
"	340	John Cleary	Stewarton	166	16	To issue license under section 42
Seymour	881	Geo. Airey	Murrindindi	117B	81	To issue license under section 42
Sale	3892	Robert Vincent	Rosedale	A	17	To issue license under section 42
"	2155	Henry Berg	Traralgon	II	100	To issue license under section 42
Melbourne	5258	John McKinnon	Mardan	B ²	78	To issue license under section 42
"	2231	Henry Clark	Nerrana	30C	99	To issue license under section 42
"	1154	John Marker	Jumbunna	57B	171	To issue license under section 42
"	568	Geo. L. Edgecumbe	Sutton	80	173	To issue license under section 42
"	4080	John Backman	Neerim	J	104	To issue license under section 42
"	4467	Jas. Darragh	Mirboo South	13B	161	To issue license under section 42
"	5035	Edwin Lanschut	Gembrook	141C	42	To issue license under section 49
"	6936	Ernest King	Narree Worrain	X	20	To issue license under section 49
"	5751	Edward Seitz	Gembrook	141B	41	To issue license under section 49
Stawell	1443	Margt. Neil	Mokepilly	62	249	To issue license under section 42
Sandhurst	461	Thos. Dunne	Woodstock	A	37	To issue license under section 42
Horsham	1308	Wm. McConville	Areegra	100 and 101	67	To issue license under section 42
"	1194	Edwin Miles	Lawloit	61	229	To issue license under section 42
"	27	A. J. Abbott	Yearinga	72 and 73	320	To issue license under section 42
Melbourne	1730	Mary L. Shields	Kangerong	7	231	To issue license under section 42
"	5614	Annie Ramsey	Mardan	A ¹	60	To issue license under section 42
"	5524	T. E. Pollard	Drouin West	E	34	To issue license under section 42
"	5554	Hy. Price	Allanbee	73B	198	To issue license under section 42
Alexandra	1742	M. C. Sadleir	Wappan	A	268	To issue license under section 42
Kerang	1112	Thos. Maynard	Boort	11B of section D	137	To issue license under section 42
Melbourne	2939	Edmond Kelleher	Leongatha	59D	67	To issue license under section 42
"	1851	J. D. Thompson	Moe	164A	134	To issue license under section 42
"	873	E. M. Witherden	Allanbee	86A	167	To issue license under section 42
"	872	E. O. Witherden	Allanbee	85B	197	To issue license under section 42
"	1853	Margt. Twyford	Korumburra	49B	99	To issue license under section 42
"	2558	Wm. Eldridge	Doomburrim	61	320	To issue license under section 42
Seymour	460	Edward Dunn	Yca	265A	712	To issue amended lease
Sandhurst	260	Patk. Cleary	Egerton	A ³	83	To issue license under section 42
Seymour	1473	Michl. O'Connor	Murrindindi	117D	81	To issue license under section 42

"The Land Act 1884," Sections 2, 67, and 93,
TRANSFERS APPROVED.

THE following Applications for Transfer of Licenses under the 42nd, 49th, 67th, and 93rd Sections of the Land Acts 1865, 1869, and 1884 respectively, having been approved, it is hereby notified that the rent specified in each case may be received by the undermentioned Revenue Officers.

Number of License.	Name of Transferor.	Name of Transferee.	Area, subject to modification of boundaries and areas.	Parish.	Held under section.	Date of License.	Yearly Payment.	Transfer Fee, and where paid.	Rent payable to Revenue Officer at—
9907	David Robertson	Matilda Ferguson	A. R. P. 7 2 8	Ballarat...	42	8.4.67	£ ...	£1, Ballarat, 9.3.89	Ballarat
4296A	David Robertson	Matilda Ferguson	40 0 0	Ballarat...	42	22.10.66	...	£2, Ballarat, 9.3.89	"
13	Charles Archer ...	Philip Archer ...	10 0 0	Wedderburne	49	1.8.79	1 0 0	Melbourne, 10.9.88	Wedderburne
332	William H. Gilder	John Parks, sen.	0 0 21	Castle-maine	49	1.1.76	0 5 0	£1, Melbourne, 6.8.86	Castle-maine
395 ¹ (part)	Henry Harris ...	A. G. F. Wiese	0 0 15 ³ / ₈	Levor (Serviceton)	93	8.4.87	5 0 0	£1, Nhill, 5.2.89	Nhill
502	Thomas Loftus ...	Siegmund Des-sour	3 0 0	Yea ...	93	1.1.89	10 0 0	£1, Melbourne, 1.3.89	Seymour
876	George Soulsby ...	E. M. Marks ...	792 0 0	Boola Boloko	67	"	3 6 0 & 5s. fee	£1, Melbourne, 19.2.89	St. Arnaud

¹ This is part of allotment 9 of section 6, Serviceton.

JNO. L. DOW,
Commissioner of Crown Lands and Survey.

Department of Lands and Survey,
Melbourne, 13th March 1889.

"The Land Act 1884," Section 32.
TRANSFER OF LEASEHOLDS.

THE Board of Land and Works has sanctioned the undermentioned Applications to Transfer Leaseholds under Section 32 of *The Land Act 1884*.

NOTE.—No Transfer will have any legal effect till same has been duly registered at the Office of Titles under the *Transfer of Land Statute*.

JNO. L. DOW,
Minister of Lands.

Department of Lands and Survey,
Melbourne, 13th March 1889.

Number of Lease.	Name of Transferor.	Name of Transferee.	Area, subject to modification of boundaries and areas.	Parish.	Date of Lease.	Term of Lease.	Yearly Payment.	Transfer Fee and where paid.	Rent payable to Revenue Officer at—
1541	Johanna Potter	John E. Hutchings	A. R. P. 444 0 0	Morrl Morrl	1.1.87	12 years less 3 days	7 8 0	£1, Melbourne, 14.8.88	Stawell
8	Helen E. Anderson	Sarah McFarlane	424 0 0	Ardno ...	1.7.87	11 years and 6 months less 3 days	5 6 0	£1, Melbourne, 14.12.88	Casterton
1780	Catherine Sage	Elizabeth Sage	355 0 0	Northwood	1.7.88	10 ¹ / ₂ years ...	2 19 2	Melbourne, 30.1.89	Seymour
2321	Eliza Cruthers ...	John Goodwin	487 0 0	Bunyip ...	1.7.87	11 ¹ / ₂ years less 3 days	4 1 2	£1, Melbourne, 13.2.89	Warragul
7725	William Sharp	John Hudson	305 0 0	Mirboo South	"	11 ¹ / ₂ years ...	2 10 10	£1, Melbourne, 7.3.89	"
717	William Graham	John H. Webb	959 0 0	Toora ...	1.7.88	10 years and 6 months	7 19 10	£1, Melbourne, 13.2.89	Palmerston
1696	James Sandy ...	Jas. A. Andrews	345 0 0	Yambulla ...	1.7.87	11 years and 6 months	2 17 6	£1, Melbourne, 28.2.89	Bairnsdale
1385	James Williams	Blanche Brearley	728 0 0	Wormbete...	1.1.88	11 years ...	6 1 4	£1, Melbourne, 8.8.88	Geelong

PERMITS FOR OYSTER CULTURE.

NOTICE is hereby given that the undermentioned Permits for Oyster Culture have been issued, and the amounts specified may be received by the undermentioned Receiver of Revenue.

Number of License.	Name of Licensee.	Area, subject to modification of boundaries and area.	Parish or Situation	Date of License.	Amount to be Collected.		Payable to Receiver of Revenue at—
					Payment.	Total Amount of first Payment	
		Acres.			£	s.	d.
Under "The Fisheries Act 1883."—Payment to be made yearly.							
...	E. W. Crossley: oyster culture	200	Shoal Inlet, due east from Tarraville	1.1.89, term 4 years	0 10 0	0 10 0	Palmerston
...	Thomas Mann: oyster culture	10	Shoal Inlet ...	1.1.89, term 4 years	0 10 0	0 10 0	"

JNO. L. DOW,
Commissioner of Crown Lands and Survey.

Department of Lands and Survey,
Melbourne, 12th March 1889.

March 15, 1889.

974

"The Land Act 1884,"

LEASE UNDER SECTION 21 OF "THE LAND ACT 1884" SURRENDERED.

NOTICE is hereby given that the Lease mentioned in the Schedule hereunder has been surrendered for the reason specified,

Department of Lands and Survey,
Melbourne, 12th March 1889.

JNO. L. DOW,
Commissioner of Crown Lands and Survey.

District.	Corr. No.	Name.	County.	Allotment.	Area.	Reason.
...	1475	Wm. O'Halloran ...	Normanby ...	E	Acres. 13,800	Amended lease to issue dated 1st July 1886.

"THE MALLEE PASTORAL LEASES ACT 1883."—MALLEE BLOCKS AND MALLEE ALLOTMENTS AVAILABLE FOR APPLICATION.

APPLICATIONS, addressed to the President of the Board of Land and Works, for right to lease the undermentioned Mallee Blocks for the term of fourteen years and eleven months, from the first day of January 1889, are now receivable. Plans and forms of application, which must be accompanied by a receipt for registration fee of £1, can be obtained at the Crown Lands Office, Melbourne.

J. L. DOW,
Commissioner of Crown Lands and Survey,
Being the Responsible Minister of the Crown administering the said Act.
Department of Lands and Survey,
Melbourne, 13th March 1889.

MALLEE BLOCKS.

Number of Block.	Area in square miles.	Situation, &c.
31	412	On the South Australian boundary
37	231	On the South Australian boundary
38	402	On the South Australian boundary
39	392	On the South Australian boundary

MALLEE ALLOTMENTS.

THE undermentioned Mallee Allotments are now available for application. Particulars as to position of allotments, and character of country, can be obtained on application at the local Land Offices.

No. of Allotment.	Area.	County.
Horsham Survey District.		
25	17 square miles	Lowan
138A	16 " and 286 acres	"
139B	8½ " "	"
140	21 " and 583 acres	"
166B	6 " 28 " "	"
167A	10½ " "	"
168	21 " "	"
169	19 " "	"
170	13½ " "	"
177	13 " "	"
182	16½ " "	"
183	14½ " "	"
184	15½ " "	"
185	13½ " "	"
188	19 " "	"
189	18½ " "	"
192	21 " "	"
193A	9½ " "	"
193B	9 " "	"
194	18½ " "	"
201A	497 acres	"
Kerang Survey District.		
99	1½ square miles	Tatchera
100	2 " "	"
105	2 " "	"
110	16 " "	"
118A	1 square mile and 590 acres	"

"THE MALLEE (SURVEY FEES) ACT."

AMOUNTS chargeable under the above Act, as set forth in the accompanying Schedule, must now be paid with rents (if any) due. Survey fees to be passed to Revenue.

JNO. L. DOW,
Commissioner of Crown Lands and Survey,
Being the Responsible Minister of the Crown administering the said Act.
Department of Lands and Survey,
Melbourne, 13th March 1889.

Date of Lease.	Lessee.	County.	Allotment.	Survey Fees now payable. Full charge.	Receiver of Revenue at—
2.1.88	Alexander Mackay Greenfield ...	Borong ...	7A	£ s. d. 3 2 6	Horsham

March 15, 1889.

"THE MALLEE PASTORAL LEASES ACT 1883."—TRANSFER OF LEASES OF PORTIONS OF MALLEE ALLOTMENTS.

It is hereby notified that the Transfers of Leases of the portions of Mallee Allotments specified in the Schedule hereunder have been approved by the Administrator of the Government in Council.

NOTE.—No transfer will have any legal effect till same has been duly registered at the Office of Titles under the *Transfer of Land Statute*.

Department of Lands and Survey,
Melbourne, 13th March 1889.

JNO. L. DOW,
Commissioner of Crown Lands and Survey,
Being the Responsible Minister of the Crown administering the said Act.

Schedule.

Date of Lease.	Allot.	Area transferred.	County.	Name of Transferor.	Name of Transferee.	Rent per annum of transferred portion, payable from 1.7.89.	Date and Place of Payment of Fee for Transfer.
1.1.84	209A	1 square mile and 630 acres	Lowan ...	Donald William McDonald	Alexander Lundy	£1 ...	20.2.89. Melbourne
"	9Sc	2 square miles	Lowan ...	John Branford ...	Johann Gottlieb Klose	£3 ...	1.3.89. "
1.7.84	68F	1 square mile and 631 acres	Lowan ...	Matthew O'Neill ...	Frederick Hermann Linke, Frederick August Linke, Charles Julius Linko	£1 ...	31.1.89. Nhill

"THE MALLEE PASTORAL LEASES ACT 1883."—TRANSFER OF LEASES OF MALLEE ALLOTMENTS.

It is hereby notified that the Transfers of the Leases of Mallee Allotments specified in the Schedule hereunder have been approved by the Administrator of the Government in Council.

NOTE.—No transfer will have any legal effect till same has been duly registered at the Office of Titles under the *Transfer of Land Statute*.

Department of Lands and Survey,
Melbourne, 13th March 1889.

JNO. L. DOW,
Commissioner of Crown Lands and Survey,
Being the Responsible Minister of the Crown administering the said Act.

Schedule.

Date of Lease.	Allot.	Area.	County.	Name of Transferor.	Name of Transferee.	Date and Place of Payment of Fee for Transfer.
1.1.80	106A	3½ square miles	Borong ...	John Knight Moreton	Joshua Marshman, Arthur Marshman, and Albert Lemuel Marshman	13.2.89. Melbourne
2.1.88	107B	1 square mile and 528 acres	Tatchera	David Grant Rattray ...	William Rattray ...	25.2.89. Kerang
"	166A	9 square miles	Lowan ...	John Thornett, the elder ...	Edward Grummet ...	6.2.89. Melbourne
2.7.88	30	20 square miles and 323 acres	Karkarook	Henry Holtzmann ...	Albert Treasure, Phillip Boudry, William Harris, and Noah Rogers	26.11.88. Nhill
1.1.84	137	7 square miles	Borong ...	Frank Albert Martin ...	John Tremcane ...	28.2.89. Melbourne

"THE MALLEE PASTORAL LEASES ACT 1883."—REDUCTION OF AREAS OF MALLEE ALLOTMENTS.

It is hereby notified that the Areas of the Mallee Allotments as hereunder have been reduced as specified, and rent adjusted accordingly.

Department of Lands and Survey,
Melbourne, 13th March 1889.

JNO. L. DOW,
Commissioner of Crown Lands and Survey,
Being the Responsible Minister of the Crown administering the said Act.

Schedule.

Date of Lease.	Name of Lessee.	Allotment.	County.	Area as Reduced.	Rent per Annum, to commence from 1.7.89.
1.1.84	Donald William McDonald ...	209	Lowan ...	19 square miles and 484 acres	£10
"	John Branford ...	98B	Lowan ...	1 square mile and 634 acres	£3
1.7.84	Matthew O'Neill ...	68	Lowan ...	7 square miles and 530 acres	£1

"THE MALLEE PASTORAL LEASES ACT 1883."—LEASE FOR MALLEE BLOCK CANCELLED.

It is hereby notified that the Lease for the Mallee Block specified in the Schedule hereunder has been cancelled.

Department of Lands and Survey,
Melbourne, 13th March 1889.

JNO. L. DOW,
Commissioner of Crown Lands and Survey,
Being the Responsible Minister of the Crown administering the said Act.

Schedule.

Date of Lease.	Name.	No. of Block.	Area.	County.
1.1.84	George Armstrong, Gerald Dillon, Michael Shanahan, and James O'Connor	23	102 square miles

"THE MALLEE PASTORAL LEASES ACT 1883."—ISSUE OF LEASES FOR MALLEE ALLOTMENTS.

It is hereby notified that the applications for Mallee Allotments named in the Schedule hereunder having been approved, the leases have been forwarded to the undermentioned Receivers of Revenue for execution upon payment of the rent and fee.

Applicants are required to execute and take delivery of their leases within sixty days after date of notice to pay first rent and fee.

JNO. L. DOW
 Commissioner of Crown Lands and Survey,
 Being the Responsible Minister of the Crown administering the said Act.

Department of Lands and Survey,
 Melbourne, 13th March 1889.

Schedule.

Date of Lease.	Name of Applicant.	Allotment.	Area.	County.	Amount to be collected.						Payable to Receiver of Revenue at—						
					Rent payable half-yearly.		Rent due to date.		Fee for Lease.			Vermin Rate.		Survey Fees.		Total to Pay.	
					£ s. d.	£ s. d.	£ s. d.	£ s. d.	£ s. d.	£ s. d.		£ s. d.	£ s. d.	£ s. d.	£ s. d.	£ s. d.	£ s. d.
1.1.89	William Gaman	121	12 square miles and 176 acres	Tatchera	3 5 0	3 5 0	3 5 0	1 0 0	6 10 0	...	10 15 0	10 15 0	10 15 0	10 15 0	Kerang	2308/15	
"	John Nixon	121A	12 square miles and 190 acres	"	3 5 0	3 5 0	3 5 0	1 0 0	6 10 0	...	10 15 0	10 15 0	10 15 0	"	2373/15		
2.7.88	Robert Hill and William Hill ¹	80Y	2 square miles and 611 acres	Lowan	3 0 0	2 0 0	2 0 0	1 0 0	0 16 6	...	3 16 6	3 16 6	3 16 6	"	2343/15		
1.7.87	Mary Nicholson ²	187	13 square miles and 145 acres	"	3 10 0	3 10 0	3 10 0	1 0 0	(1888 and 89)	Instalment	0 4 5	12 1 5	12 1 5	12 1 5	Horsham	1672/15	

¹ In lieu of notice gazetted 21st September 1888, p. 2913, so far as area is concerned; rent paid to be credited.

² In lieu of notice gazetted 8th July 1887, p. 2024, so far as date of lease is concerned; rent and fees paid to be credited.

APPLICATIONS FOR LEASES UNDER SECTION 91 OF "THE LAND ACT 1884" APPROVED.

THE following applications for Leases under Section 91 of *The Land Act 1884* having been approved, it is hereby notified that the rent specified in each case may be received by the undermentioned Officer authorized by the Treasurer to collect Territorial Revenue.

Cont.	Date.	Term.	Name.	Section.	Extent.	Purpose.	Annual Rent.	Amount payable quarterly.	Amount of first payment.	Payable to the Receiver and Land Officer at—
				Allot.	Situation.		£ s. d.	£ s. d.	£ s. d.	£ s. d.
1493	1.11.88	21 years	Nathaniel Levi ¹	D	1	South Melbourne	145 0 0 ²	36 5 0	38 5 0 ³	Melbourne
1494	"	"	Nathaniel Levi ¹	D	2	"	120 0 0 ²	30 0 0	32 0 0 ³	"
1495	"	"	Nathaniel Levi ¹	D	3	"	116 0 0 ²	29 0 0	31 0 0 ³	"
1496	"	"	Nathaniel Levi ¹	D	4	"	116 0 0 ²	29 0 0	31 0 0 ³	"
1497	"	"	Nathaniel Levi ¹	D	5	"	121 0 0 ²	30 5 0	32 5 0 ³	"
1498	"	"	Nathaniel Levi ¹	D	6	"	125 0 0 ²	31 5 0	33 5 0 ³	"
1499	"	"	Nathaniel Levi ¹	D	7	"	150 0 0 ²	37 10 0	39 10 0 ³	"
1500	"	"	Nathaniel Levi ¹	D	8	"	180 0 0 ²	45 0 0	47 0 0 ³	"

¹ In lieu of notice gazetted 10th August 1888, p. 2549, so far as date of lease is concerned.

² One quarter's rent paid to be credited.

³ £2 fee for lease included in this amount.

Department of Lands and Survey,
 Melbourne, 13th March 1889.

JNO. L. DOW,
 Commissioner of Crown Lands and Survey.

"The Land Act 1884."

AREA OF LANDS UNDER SECTION 6 INCREASED AND DIMINISHED.

PROCLAMATION

By His Excellency Sir WILLIAM CLEAVER FRANCIS ROBINSON, Knight Grand Cross of the Most Distinguished Order of Saint Michael and Saint George, Administrator of the Government of the Colony of Victoria and its Dependencies, &c., &c., &c.

WHEREAS by *The Land Act 1884* it was amongst other things enacted that the Governor in Council might, by Proclamation to be published in the *Government Gazette*, from time to time increase or diminish the area of land comprised in any of the classes mentioned in section six of the said Act, except increasing lands which might be sold by auction: Now therefore I, the Administrator of the Government of Victoria, by and with the advice of the Executive Council thereof, do hereby increase and diminish (as the case may be) the area of Crown lands comprised in Classes 2, 3, and 4 of said section to the extent set forth in the subjoined Schedules, that is to say:—

The Schedules referred to:

AREA OF AGRICULTURAL AND GRAZING LANDS INCREASED.

County.	Parish.	Block.	Area.	Description.
			Acres.	
Heytesbury ¹ ...	Timboon ...	II	45	East of allotment 70A, subject to excision of Hall site
Anglesey ¹ ...	Kinglake ...	D	100	East of and adjoining Jacob Morast's holding and north of grazing area 56
Tambo ¹ ...	Noyong ...	B	150	Adjoining Hammond and Martin's holdings
Tambo ¹ ...	Noyong ...	23A	150	North of J. Kirchner's holding and east of Hammond's holding
Grant ...	Durdidwarrah ...	D	100	West of allotments E ² and E ³
Benambra ...	Magorra ...	20	193	Forfeited 67th holding of John Conway
Wonnangatta... ..	Howqua ...	B	160	Formerly reserved under section 102 on the Howqua River, adjoining the holdings of G. C. Matthews and T. Smallman

AREA OF AURIFEROUS LAND INCREASED.

County.	Parish.	Area.	Description.
		Acres.	
Benambra ¹	Berringa	20	Formerly held by Wm. Blanchfield

AREA OF AURIFEROUS LANDS DIMINISHED.

County.	Parish.	Block.	Area.	Description.
			Acres.	
Grant	Durdidwarrah	D	100	West of allotments E ² and E ³
Benambra	Magorra	20	193	Forfeited 67th holding of John Conway

AREA OF LAND WHICH MAY BE SOLD BY AUCTION DIMINISHED.

County.	Parish.	Block.	Area.	Description.
			Acres.	
Wonnangatta	Howqua	B	160	Formerly reserved under section 102 on the Howqua River, adjoining the holdings of G. C. Matthews and T. Smallman

¹ All applications must be lodged with the Land Officer for the district in which the land is situated, and such applications so lodged on or before the 12th April 1889 will be deemed to have been simultaneously made.

Given under my Hand and the Seal of the Colony, at Melbourne, this twelfth day of March, in the year of our Lord One thousand eight hundred and eighty-nine, and in the fifty-second year of Her Majesty's reign.

(L.S.)

WILLIAM C. F. ROBINSON.

By His Excellency's Command,

JOHN L. DOW,

Commissioner of Crown Lands and Survey.

GOD SAVE THE QUEEN!

NOTE.—ST. ARNAUD DISTRICT.—Referring to Proclamation gazetted 8th March 1889, p. 875, the footnote re lodging of applications does not refer to the undermentioned land, viz.:—County of Kara Kara, parish of Doboobetic, block B, area 48 acres, &c.

"The Land Act 1884," Sections 32, 63, 67, 93, and 119.

APPLICATIONS FOR LICENSES AND LEASES NOT GRANTED.

It is hereby notified that the following Applications for Licenses and Leases have not been granted:—

Table with columns: No., Name of Applicant, Area, Parish. Contains sections for Licenses under Section 63, 67, 93, and 119 of "The Land Act 1884," and Leases under Section 32.

LICENSES AND LEASES NOT GRANTED—continued.

Table with columns: No., Name of Applicant, Area, Parish. Contains Leases under Section 32 of "The Land Act 1884" and various individual license applications.

LICENSES AND LEASES NOT GRANTED—continued.

No.	Name of Applicant.	Area.		Parish.
		A.	R. P.	
Leases under Section 32 of "The Land Act 1831"—continued.				
1975	F. Woodhatch ...	633	0 0	Berrimal
1032	G. Lemon ...	633	0 0	"
76	J. Bill ...	100	0 0	Inglewood
72	Sarah J. Barlow ...	70	0 0	Gobarup
3529	T. Power ...	250	0 0	Moora
3062	J. Laracy ...	100	0 0	"
1467	M. J. Normoyle ...	200	0 0	Longwood
3528	E. J. Poole ...	215	0 0	Moora
1385	J. McArthur, jun. ...	280	0 0	Puckapunyal
2039	J. R. Blake ...	350	0 0	Moora
206	P. Brady ...	110	0 0	Moornbool East
207	Mary A. Brady ...	250	0 0	"
209	Julia Brady ...	120	0 0	"
589	H. Esler ...	170	0 0	Puckapunyal
911	Catherine Johnson ...	200	0 0	Longwood
991	Mary Kenny ...	110	0 0	Moornbool East
992	T. Kenny ...	270	0 0	"
993	T. Kenny ...	260	0 0	"
995	Mary Kenny ...	100	0 0	"
1201	J. Miller ...	180	0 0	"
2928	G. Kilroy ...	190	0 0	"
2997	Elizth. Ledger ...	26	0 0	Mangalore
3001	T. Miller ...	260	0 0	Moornbool East
3092	T. Miller ...	270	0 0	"
3096	W. A. Miller ...	260	0 0	"
3171	Cathne O'Sullivan ...	250	0 0	Puckapunyal
3473	W. J. Oddy ...	260	0 0	Moornbool East
3474	W. J. Oddy ...	100	0 0	"
3475	W. J. Oddy ...	120	0 0	"
3477	Amelia J. Oddy ...	100	0 0	"
3478	Amelia J. Oddy ...	270	0 0	"
3479	W. Oddy ...	120	0 0	"
3480	W. Oddy ...	150	0 0	"
3696	F. C. Ryniker ...	250	0 0	Panyulo
3814	W. Thomson, jun. ...	420	0 0	"
3815	M. Twomey ...	200	0 0	Longwood
3881	Bridget Walsh ...	260	0 0	Puckapunyal
3884	R. Wilson ...	270	0 0	Moornbool East
3898	J. Whitford ...	260	0 0	"
2753	S. Hookins ...	320	0 0	Struan
2746	H. T. Howard ...	140	0 0	Anakie
3099	J. F. Miller ...	140	0 0	"
2744	A. T. Howard ...	280	0 0	"
2747	A. T. Howard ...	220	0 0	"
3098	J. F. Miller ...	360	0 0	"
2741	W. Humble ...	470	0 0	"
2745	A. T. Howard ...	360	0 0	"
2551	R. C. Elliott ...	452	0 0	Wongarra
1545	C. J. Potts ...	890	0 0	Wau Wauka
4926	J. Kennedy ...	115	0 0	Holey Plains
4695	P. Gannon ...	455	0 0	Alberton West
3517	Margt. Phelan ...	470	0 0	Numbruk
4759	H. A. Hahn ...	470	0 0	Meerlieu
6903	T. Jarrett ...	266	0 0	Gembrook
7573	T. Pharaoh ...	450	0 0	Tonimbuk
7796	T. Sleeth ...	206	0 0	Leongatha
7022	B. Lineham ...	205	2 0	"
6862	Isabella Y. Hendry ...	320	0 0	Doomburrim
2755	H. Humphries ...	540	0 0	Whitfield
1157	H. R. Mackenzie ...	680	0 0	Ingegoobee
1844	T. W. Taylor ...	27	0 0	Murrabit West
422	T. Cash ...	100	0 0	Woosang
1133	Mary I. Malcolm ...	385	0 0	Gowar
1992	Bridget Hernon ...	160	0 0	Corack East
641	J. Free ...	62	0 0	"
177	A. Bruce ...	62	0 0	"
420	R. Cockfield ...	160	0 0	"
1959	M. Hartly ...	100	0 0	"
640	T. Free ...	100	0 0	"
1977	J. T. Wakefield ...	160	0 0	"
179	J. P. Belleville ...	30	0 0	Narraport
178	E. T. Bookham ...	160	0 0	Corack East
1179	J. Myles ...	160	0 0	"
1998	R. Hartly ...	160	0 0	"
1178	Mary T. Murphy ...	633	0 0	Berrimal
1674	W. Rowlands ...	633	0 0	"
523	T. Davitt ...	633	0 0	"
176	J. E. Boughton ...	633	0 0	"
1392	A. D. McCalman ...	633	0 0	"
1791	W. Shepherd ...	633	0 0	"
1671	G. D. Randall ...	633	0 0	"
1974	W. M. Walton ...	633	0 0	"
1672	H. W. Randall ...	633	0 0	"
1973	Margaret Walton ...	633	0 0	"
1794	W. Stewart ...	633	0 0	"
1793	J. Smith ...	633	0 0	"
6	H. P. Adam ...	224	0 0	Juniember East
1482	J. O'Donoghue ...	225	0 0	"
1837	W. D. Tye ...	70	0 0	Gobarup
208	C. Brady ...	270	0 0	Moornbool East
3530	H. Poeknee ...	130	0 0	Moora
1605	A. Ragius ...	70	0 0	Gobarup
3908	G. A. Windsor ...	260	0 0	Murchison
3003	T. Laracy ...	215	0 0	Moora
3910	G. A. Windsor ...	250	0 0	Bailleston
3101	J. Laracy ...	200	0 0	Waranga
3190	M. O'Connor ...	180	0 0	Bailleston
3012	Margt. Leydon ...	180	0 0	"
2335	Susan C. Cochrane ...	180	0 0	"
915	T. F. Jones ...	280	0 0	"

LICENSES AND LEASES NOT GRANTED—continued.

No.	Name of Applicant.	Area.		Parish.
		A.	R. P.	
Leases under Section 32 of "The Land Act 1884"—continued.				
3896	Euphemia Watson ...	280	0 0	Bailleston
2783	F. Howard ...	280	0 0	"
2781	E. W. Hill ...	610	0 0	Moornbool West

NOTE.

SALE DISTRICT.—The notice gazetted 21st December 1888, refusing 4605/19, George Fischer, 600 acres, Gunyah Gunyah, is hereby cancelled.

JNO. L. DOW,

Commissioner of Crown Lands and Survey.

Department of Lands and Survey,
Melbourne, 13th March 1889.

"The Land Act 1884," Section 32.

APPLICATIONS TO TRANSFER LEASEHOLDS NOT GRANTED.

It is hereby notified that the following applications to transfer Leases under Section 32 of *The Land Act 1884* have not been granted:—

No.	Name of Applicant.	Area.		Parish.
		A.	R. P.	
3351	Patrick Waids ...	105	0 0	Leongatha
1034	John Lack ...	227	0 0	Barwidgee
167	Maurice Burke ...	146	0 0	Leongatha

JNO. L. DOW,

Commissioner of Crown Lands and Survey.

Department of Lands and Survey,
Melbourne, 12th March 1889.

CEMETERIES.

ACCOUNTS of Trustees, pursuant to *The Cemeteries Statute 1864* (27 Vict. No. 201, Sec. 28).

BRIGHT PUBLIC CEMETERY.

1st January to 31st December 1888.

RECEIPTS.			
Balance	£31 13 0
Fees for graves, &c.	38 10 0
			<u>470 3 0</u>
EXPENDITURE.			
Salaries...	£5 0 0
Works	11 11 2
Grave-digging	11 10 0
Balance	42 1 10
			<u>470 3 0</u>

HENRY TRAUJSEN,
HENRY SYMONDS,
JOHN McSHANE,
Trustees.

Declared at Bright this 20th day of February 1889, before
R. BEVERIDGE, J.P.

BUANGON PUBLIC CEMETERY.

1st January to 31st December 1888.

RECEIPTS.			
Fees for graves, &c.	£5 0 0
Government grant	10 0 0
			<u>£15 0 0</u>
EXPENDITURE.			
Salaries	£3 0 0
Office expenses	0 2 6
Works	5 9 0
Grave-digging	2 10 0
Balance	3 18 6
			<u>£15 0 0</u>

EWEN McLEOD,
RICH. GRAY,
LUKE FAY,
Trustees.

Declared at Colvinsby this 28th day of February 1889, before
W. EDWARD NICKOLS, J.P.

CAIRNBROOK PUBLIC CEMETERY.

1st January to 31st December 1888.

RECEIPTS.			
Balance	£21 4 3
Fees for graves, &c.	26 15 0
			<u>£47 19 3</u>

EXPENDITURE.	
Salaries	£3 0 0
Office expenses	1 0 0
Works	10 3 6
Grave-digging	8 10 0
Fees remitted for burial of poor	0 5 0
Balance	23 0 9
	<hr/>
	£47 19 3

G. H. CAMBRIDGE,
W. R. SMITH,
JAMES McLAY,
F. FRICKE,
A. PEACOCK,
Trustees.

Declared at Carisbrook this 4th day of March 1889, before T. CHAPLIN, J.P.

GORDON PUBLIC CEMETERY.
1st January to 31st December 1888.

RECEIPTS.	
Balance	£16 19 2
Fees for graves, &c.	30 18 0
Government grant	20 0 0
Other sources of income	2 10 0
	<hr/>
	£70 7 2

EXPENDITURE.	
Salaries	£16 0 0
Office expenses	1 2 0
Works	36 6 9
Grave-digging	12 5 0
Balance	4 13 5
	<hr/>
	£70 7 2

THOMAS RYAN,
ROBERT IRWIN,
THOS. F. K. DELL,
TIMOTHY CLIFFORD,
P. H. WATKINSON,
Trustees.

Declared at Gordon this 6th day of March 1889, before JOHN McCULLOCH, J.P.

HAWKESDALE PUBLIC CEMETERY.
1st January to 31st December 1888.

RECEIPTS.	
Balance	£2 7 6
Government grant	25 0 0
Other sources of income	2 0 0
	<hr/>
	£29 7 6

EXPENDITURE.	
Office expenses	£0 12 4
Works	26 15 0
Balance	2 0 2
	<hr/>
	£29 7 6

T. W. JOHNSTONE,
D. MEAGHER,
M. McINTYRE,
Trustees.

Declared at Hawkesdale this 26th day of February 1889, before JOHN SHIDER, J.P.

LETHBRIDGE PUBLIC CEMETERY.
1st January to 31st December 1888.

RECEIPTS.	
Balance	£6 11 6
Fees for graves, &c.	1 0 0
Government grant	25 0 0
Loan from Shire fund	16 0 0
Other sources of income	6 4 0
	<hr/>
	£54 15 6

EXPENDITURE.	
Salaries	£0 6 8
Works	53 18 5
Balance	0 10 5
	<hr/>
	£54 15 6

JOHN MADDEN,
SAMUEL MORRIS,
THOS. SLATTERY, JR.,
ROBERT JOHN THOMPSON,
Trustees.

Declared at Leigh Road this 8th day of January 1889, before JAMES HARVEY, J.P.

MERINO PUBLIC CEMETERY.
1st January to 31st December 1888.

RECEIPTS.	
Balance	£9 14 9
Fees for graves, &c.	8 0 0
	<hr/>
	£17 14 9

EXPENDITURE.	
Salaries	£1 4 6
Office expenses	0 13 6
Works	4 18 0
Grave-digging	3 0 0
Balance	7 19 9
	<hr/>
	£17 14 9

WM. ENSCOE,
T. MACKWOOD,
F. FORD,
Trustees.

Declared at Merino this 28th day of February 1889, before JAMES FULTON, J.P.

MOLIAGUL PUBLIC CEMETERY.
1st January to 31st December 1888.

RECEIPTS.	
Fees for graves, &c.	£2 0 0
Other sources of income	0 4 6
	<hr/>
	£2 4 6

EXPENDITURE.	
Works	£0 17 0
Grave-digging	1 7 6
	<hr/>
	£2 4 6

HY. BENAIM,
CHAS. H. LIDDELL,
ROBERT MALONEY,
Trustees.

Declared at Dunolly this 1st day of March 1889, before JOHN DESMOND, J.P.

MOUNT DUNEED PUBLIC CEMETERY.
1st January to 31st December 1886.

RECEIPTS.	
Balance	£0 6 0
Fees for graves, &c.	2 17 0
	<hr/>
	£3 3 0

EXPENDITURE.	
Grave-digging	£1 0 0
Balance	2 3 0
	<hr/>
	£3 3 0

D. GANLEY,
JOSEPH RAINFORD,
GEORGE WILLIAMS,
Trustees.

Declared at Mount Duneed this 28th day of February 1889, before ANDREW WHITE, J.P.

MOUNT DUNEED PUBLIC CEMETERY.
1st January to 31st December 1887.

RECEIPTS.	
Balance	£2 3 0
Fees for graves, &c.	5 14 0
	<hr/>
	£7 17 0

EXPENDITURE.	
Works	£1 6 0
Grave-digging	1 10 0
Balance	5 1 0
	<hr/>
	£7 17 0

D. GANLEY,
JOSEPH RAINFORD,
GEORGE WILLIAMS,
Trustees.

Declared at Mount Duneed this 28th day of February 1889, before ANDREW WHITE, J.P.

MOUNT DUNEED PUBLIC CEMETERY.
1st January to 31st December 1888.

RECEIPTS.	
Balance	£5 1 0
Fees for graves, &c.	13 9 0
	<hr/>
	£18 10 0

EXPENDITURE.	
Salaries	£4 0 0
Office expenses	0 2 0
Works	1 3 0
Grave-digging	3 0 0
Balance	10 5 0
	<hr/>
	£18 10 0

D. GANLEY,
JOSEPH RAINFORD,
GEORGE WILLIAMS,
Trustees.

Declared at Mount Duneed this 28th day of February 1889, before ANDREW WHITE, J.P.

PATNESVILLE PUBLIC CEMETERY.
1st January to 31st December 1888.

RECEIPTS.	
Government grant	£30 0 0
Other sources of income	1 10 0
	£31 10 0
EXPENDITURE.	
Works	£31 10 0

JOHN JOSEPH MCKINLEY,
DAVID PROSSER,
JOHN BEATON RASHLEIGH,
Trustees.

Declared at Bairnsdale this 27th day of February 1889, before
CHARLES SWAN, J.P.

SMYTHESDALE PUBLIC CEMETERY.
1st January to 31st December 1888.

RECEIPTS.	
Balance	£19 17 8
Fees for graves, &c.	74 5 0
Fees (remitted) for burial of poor	3 0 0
Other sources of income	3 0 0
	£100 2 8
EXPENDITURE.	
Salaries... ..	£30 13 4
Office expenses	2 4 1
Works	16 3 11
Grave-digging	19 0 0
Insurance	1 2 6
Fees remitted for burial of poor	3 0 0
Balance	18 18 10
	£100 2 8

RICHD. GILHOOLEY,
JOHN LAW,
MATTHEW VEAL,
Trustees.

Declared at Smythesdale this 4th day of March 1889, before
DEAN HART, J.P.

TIMOR PUBLIC CEMETERY.
1st January to 31st December 1888.

RECEIPTS.	
Balance	£8 15 0
Fees for graves, &c.	37 9 6
	£46 4 6
EXPENDITURE.	
Salaries	£3 15 0
Office expenses	1 3 4
Works	14 12 2
Grave-digging	8 14 0
Balance	18 0 0
	£46 4 6

SAMUEL BODY,
W. E. AITCHISON,
EDWD. R. DUGDALE,
Trustees.

Declared at Timor this 1st day of March 1889, before JOSEPH
DUBOURG, J.P.

WARRNAMBOOL PUBLIC CEMETERY.
1st January to 31st December 1888.

RECEIPTS.	
Balance	£202 3 4
Fees for graves, &c.	300 17 6
Fees (remitted) for burial of poor	18 0 0
Other sources of income	9 15 0
	£620 15 10
EXPENDITURE.	
Salaries	£110 0 0
Office expenses	1 1 0
Works	55 17 4
Insurance	0 18 0
Fees remitted for burial of poor	18 0 0
Balance	434 19 6
	£620 15 10

THOMAS KING,
WM. SIMPSON,
S. NETTLETON,
Trustees.

Declared at Warrnambool this 27th day of February 1889, before
E. J. DAVIS, J.P.

WOORNDOO PUBLIC CEMETERY.
1st January to 31st December 1888.

RECEIPTS.	
Balance	£8 0 1
Other sources of income	0 2 4
	£8 2 5

EXPENDITURE.	
Office expenses	£0 0 4
Works	0 12 0
Balance	7 10 1
	£8 2 5

ALEXANDER ROBERTSON,
HENRY WILLIAM JUBB,
WALTER BROOKS,
Trustees.

Declared at Mortlake this 1st day of March 1889, before
THOS. MONTGOMERY, J.P.

HOTSPUR PUBLIC CEMETERY.

THE subjoined Rules and Regulations have been submitted to the Administrator of the Government in Council pursuant to the provisions of Section 9 of *The Cemeteries Statute 1864* (27 Vict. No. 201).

ALFRED DEAKIN,
Chief Secretary.

Chief Secretary's Office,
Melbourne, 12th March 1889.

RULES AND REGULATIONS.

1. All fees must be paid to the Secretary of the Trustees before the ground is opened.
2. The charge will be remitted for the burial of any poor person, on evidence being produced to the Trustees that the friends of such person are not able to pay such fees.
3. The name, age, late place of residence, and religious denomination, and date of death of deceased, with cause of death, must be stated at the giving of the order for burial.
4. On application for permission to make a vault or erect a monument or fence in the cemetery being made to the Trustees, a certificate of permission will be granted on payment of the fees set forth in the scale following.
5. All monuments, vaults, graves, gravestones, and fences are to be kept in repair at the expense of the owner.
6. Every coffin in a vault shall be bricked in or cemented, or covered by a slab of stone, slate, or iron.
7. The friends of the deceased must cause all graves to be dug, and erect all monuments, tombs, or fences under the direction of the Trustees or such persons as they may appoint.
8. Graves shall be not less than six feet deep.
9. No vehicle will be allowed to enter the cemetery.
10. The hours for interment shall be from 10 a.m. to 6 p.m. from 1st September to 30th April, and from 10 a.m. to 4 p.m. during the other months of the year, with the exception of Sundays, when the hours shall be from 10 a.m. to 4 p.m.
11. The Trustees reserve the right of making any alterations from time to time in their regulations, subject to the approval of the Governor in Council.

SCALE OF FEES.

Public Graves.

Single interment in open ground, if selected by Trustees	£0 15 0
Ditto, ditto, for child under 10 years	0 7 6
Ditto, ditto, for infant	0 5 0
If selected by applicant, extra	0 5 0

Private Graves.

Land for graves, 8 feet x 4 feet, if selected by Trustees	1 0 0
Ditto, ditto, if selected by applicant	1 10 0
Re-opening grave	1 0 0
For every foot frontage beyond 8 ft. by 4 ft.	0 5 0
For each interment in a vault	1 10 0
For certificate for private graves	0 10 0

The above charges do not include the cost of grave-digging. (See rule 7.)

THOMAS BRINDLEY,
JOHN McDONALD,
JOHN MEADE,
JAMES N. BLACKWOOD,
ARCHIBALD MCLAREN,
Trustees.

Approved by the Administrator of the Government in Council the 12th March 1889.
ROB. WADSWORTH,
Clerk of the Executive Council.

HEALESVILLE CEMETERY.—SCALE OF FEES.

THE subjoined Scale of Fees, which has been made by the Trustees of the Healesville Cemetery, has, pursuant to the provisions of section 15 of *The Cemeteries Statute 1864* (27 Vict. No. 201), been approved by the Administrator of the Government in Council, who has ordered that the scale of fees now in force be cancelled.

ALFRED DEAKIN,
Chief Secretary.

Chief Secretary's Office,
Melbourne, 12th March 1889.

SCALE OF FEES AND CHARGES.

For showing and laying off ground, each interment... ..	£0 2 6
For land 8 feet by 4 feet within 20 feet of a main path	2 2 6
For other land, 8 feet by 4 feet	1 10 0
For land for family vaults, 1 foot wide up to 12 feet by 8 feet deep	0 12 6
For sinking grave 6 feet	1 0 0
For sinking first additional foot	0 3 6
For sinking second additional foot	0 5 6
For sinking third additional foot	0 7 6
For every re-opening	1 0 0

Approved by the Administrator of the Government in Council the 12th March 1889.
ROB. WADSWORTH,
Clerk of the Executive Council.

CONTRACTS ACCEPTED.—(Series 1888-89.)

Serial No.	Purpose, No. of Tenders, and Particulars of Contract.	Amount.	Name for Approval.	Charged against Vote or Fund.	Authorized according to Regulations on the date stated.
		£ s. d.			
2860	RAILWAYS— (9)—Supply of telegraph poles for Ballarat and Castlemaine lines	631 15 0	G. Rattray ...	Votes and Loans ...	P. P. Labertonche, by order of the Railways Commissioners, 13.3.89.
2861	(1)—Supply and delivery of firewood ...	Rates ...	D. Munro and Co. Limited	Vote 106/11 of 1888-89. Working Expenses, &c.	
2862	Extra on contract No. 3099 of 1887-88, T. Burnett, for supply of posts and rails	£ s. d. 0 11 8	
	WORKS—				
2863	(8)—Construction of three gun emplacements and magazines, Gellibrand Battery, Williamstown	5,112 11 3	Chas. Beauchamp ¹ ...	72/1. Defence Works	John Nimmo, 14.3.89.
2864	(6)—Additions, repairs, &c., Botanic Gardens, Melbourne	184 16 6	F. S. Stirling ¹ ...	71/9/1. Lands and Survey, &c.	
2865	(4)—Extension of jetty and shed on west bank of River Barwon, at the Heads	228 10 0	J. B. Farquharson ...	71/1/25. Wharf, River Barwon	
2866	(4)—New earth-closets and out-buildings, Police Barracks, Russell street, Melbourne	345 0 0	W. Baskett ...	71/2/1. Police Buildings	
2867	(4)—New Court House, removing and re-erecting old Police Gaol, and other sundry works, Sale	3,320 0 0	W. A. Moore ¹ ...	71/6/1. Court Houses	
2868	Extra works on contract No. 2786 of 1887-88: Construction of battery at Point Franklin	235 18 8	Morris and Begg ¹ ...	72/1. Defence Works	

¹ Fulfilled previous contracts satisfactorily.

Corrigenda.

Contract No. 3168 of 1887-88, Parker and Vickers, to be charged against Loan 989, Item 1, Acts 962 and 977.
 Contract No. 1814 of 1888-89, Gibbs, Bright, and Co., to be charged against Loan 989, Item 1, Acts 821 and 936.
 Contract No. 2456 should be charged to Div. 71/10/1.
 Contract No. 2364 of 1888-89, uniforms, Rifle Volunteers, transferred from Lincoln, Stuart, and Co. to Lincoln, Stuart, and Co. Limited.

Melbourne, 15th March 1889.

ORDERS IN COUNCIL.—(Series 1888-89.)

Serial No.	Purpose and Particulars.	Amount.	Name for Approval.	Charged against Vote or Fund.	Authority.
		£ s. d.			
2869	POST OFFICE— Providing means for carrying telegraph wires under the new Prince's Bridge	226 11 8	Department of Public Works	Telegraph Lines, 1888-89. Division	Approved by the Governor in Council, 19th February 1889. —Rob. Wadsworth, Clerk of the Executive Council.
2870	Labor and material supplied on behalf of the Colony of Victoria in erecting a telegraph line from Wentworth to Mildura	140 9 3	Government of New South Wales	Ditto	Approved by the Governor in Council, 26th February 1889. —Rob. Wadsworth, Clerk of the Executive Council.
2871	RAILWAYS—For the purchase from Messrs. Coates and Co. one double-powered hydraulic crane capstan	474 0 0	Coates and Co. ...	Votes and Loans ...	Approved by the Governor in Council, 26th February 1889. —Rob. Wadsworth, Clerk of the Executive Council.

Melbourne, 15th March 1889.

INSOLVENCIES.

RETURN of Melbourne Insolvencies during the week ending the 13th day of March 1889:—

Date, name, trade, address, assignee.

8th March.
 Thomas Lyons, builder, Malvern, Anderson.
 11th March.
 James Parkin Rider, colonial wine licensee, Balwyn, Jacomb.

T. SMALLMAN,
 A Chief Clerk.

Court of Insolvency,
 Melbourne, 13th March 1889.

Courts.

BOX HILL.—COURT OF PETTY SESSIONS.—Notice is hereby that after Tuesday the 19th day of March 1889, the Court of Petty Sessions at Box Hill will sit on the first and third Friday in every month, at the hour of Ten o'clock in the forenoon, the first and next sitting commencing on Friday the 5th day of April 1889.—CHARLES SHUTER, P.M. Dated 13th March 1889.

BRIGHT.—REVISION OF JURY LIST.—Notice is hereby given that a Special Court of Petty Sessions will be holden at the Court House, Bright, on Monday the 1st day of April next, at Ten o'clock a.m., for the purpose of Revising the Jury List for the Jury District of the County Court town of Bright.—B. KNELLER SMART, Clerk of the Court of Petty Sessions. Court House, Bright, 11th day of March 1889.

THE JUSTICES OF THE PEACE ACT 1887, Sec. 64.—Notice is hereby given that Courts of Petty Sessions will be held on the following days and hours at the undermentioned places:—

Chiltern, every Wednesday, at 10 a.m.
 Rutherglen, every Tuesday, at 2 p.m.
 Wahgunyah, first and third Tuesday in every month, at 10 a.m.
 Wodonga, every Thursday, at 10 a.m.
 Dated at Chiltern this ninth day of March 1889.—W. W. HARRIS, Clerk of Courts.

THE LICENSING ACT 1885.—Notice is hereby given that the meeting of the Licensing Court for the Licensing District of Dookie, for the month of March, will be held at the Mechanics' Institute, Benalla, on Saturday the 16th March 1889, at the hour of Ten o'clock a.m.—(By order of the Chairman of the said Court) MORTON S. CLARK, Clerk of the said Court.

SITTINGS of the Supreme Court for the hearing of Criminal Trials, &c.: pursuant to Order in Council of 17th December 1888.

Ararat	Friday	16 August
Ballarat	Monday	8 April
Beechworth	Monday	20 May
Benalla	Friday	17 May
Castlemaine	Friday	12 April
Echuca	Tuesday	14 May
Geelong	Thursday	9 May
Hamilton	Tuesday	7 May
Horsham	Tuesday	4 June

Maryborough	Friday	5 April
Port Fairy	Thursday	18 July
Sale	Thursday	25 April
Sandhurst	Tuesday	16 April
Shepparton	Thursday	16 May
St. Arnaud	Wednesday	3 April
Stawell	Wednesday	14 August
Warrnambool	Monday	9 September
Melbourne	Monday	15 April

GENERAL SESSIONS: pursuant to Order in Council of 17th December 1888.

Alexandra	Friday	6 September
Ararat	Thursday	9 May
Bairnsdale	Monday	18 March
Ballarat	Tuesday	2 July
Beechworth	Thursday	4 July
Benalla	Tuesday	9 July
Castlemaine	Wednesday	24 July
Clunes	Tuesday	9 April
Daylesford	Wednesday	3 July
Dunolly	Tuesday	19 March
Echuca	Wednesday	22 May
Geelong	Tuesday	2 April
Hamilton	Wednesday	29 May
Heathcote	Tuesday	2 April
Horsham	Tuesday	16 April
Inglewood	Tuesday	7 May
Jamieson	Tuesday	3 September
Kilmore	Thursday	25 April
Kyneton	Wednesday	29 May
Mansfield	Wednesday	4 September
Maryborough	Thursday	24 October
Melbourne	Monday	1 April
Palmerston	Wednesday	8 May
Port Fairy	Friday	28 June
Portland	Friday	17 May
Sale	Tuesday	4 June
Sandhurst	Friday	5 July
Shepparton	Tuesday	16 April
St. Arnaud	Thursday	21 March
Stawell	Wednesday	8 May
Walhalla	Wednesday	19 June
Wangaratta	Wednesday	17 April
Warrnambool	Thursday	27 June
Wood's Point	Monday	2 September

COUNTY COURTS. — Dates fixed by the Judges.

Alexandra	Friday	6 September
Ararat	Thursday	9 May
Avoca	Wednesday	10 April
Bacchus Marsh	Tuesday	10 September
Bairnsdale	Monday	18 March
Ballan	Friday	12 April
Ballarat	Thursday	18 April
Beaufort	Friday	10 May
Beechworth	Wednesday	22 May
Benalla	Tuesday	28 May
Blackwood	Wednesday	15 May
Bright	Thursday	15 August
Camperdown	Wednesday	26 June
Casterton	Friday	31 May
Castlemaine	Thursday	2 May
Chiltern	Tuesday	21 May
Clunes	Tuesday	9 April
Colac	Tuesday	25 June
Coleraine	Thursday	30 May
Creswick	Wednesday	10 April
Dandenong	Wednesday	10 April
Daylesford	Wednesday	3 July
Donald	Wednesday	20 March
Dunolly	Tuesday	19 March
East Charlton	Wednesday	12 June
Echuca	Wednesday	22 May
Geelong	Tuesday	2 April
Gisborne	Thursday	26 September
Hamilton	Wednesday	29 May
Heathcote	Tuesday	2 April
Horsham	Tuesday	16 April
Inglewood	Tuesday	7 May
Jamieson	Tuesday	3 September

Kerang	Thursday	9 May
Kilmore	Thursday	25 April
Kyneton	Wednesday	29 May
Maldon	Friday	12 April
Mansfield	Wednesday	4 September
Maryborough	Tuesday	9 April
Molbourne	Monday	1 April
Mornington	Friday	7 June
Nagambie	Wednesday	15 May
Nhill	Friday	22 March
Omeo	Tuesday	2 April
Palmerston	Wednesday	8 May
Port Fairy	Friday	28 June
Portland	Friday	17 May
Romsey	Wednesday	25 September
Rushworth	Wednesday	17 July
Rutherglen	Wednesday	14 August
Sale	Tuesday	4 June
Sandhurst	Wednesday	3 April
Seymour	Tuesday	13 August
Shepparton	Tuesday	16 April
Smythesdale	Thursday	11 April
St. Arnaud	Thursday	21 March
Stawell	Tuesday	19 March
Talbot	Thursday	11 April
Walhalla	Wednesday	19 June
Wangaratta	Wednesday	17 April
Warragul	Wednesday	26 June
Warrnambool	Thursday	27 June
Wodonga	Tuesday	16 April
Wood's Point	Monday	2 September
Yackandandah	Wednesday	3 July
Yarrowonga	Friday	17 May
Yea	Friday	26 April

COURTS OF MINES. — Dates fixed by the Judges.

COURT OF CHIEF JUDGE.		
Melbourne	—	—
ARARAT DISTRICT.		
Ararat	Thursday	9 May
Beaufort	Friday	10 May
Stawell	Tuesday	19 March
BALLARAT DISTRICT.		
Ballarat	Thursday	18 April
Clunes	Tuesday	9 April
Creswick	Wednesday	10 April
Mount Blackwood	Wednesday	15 May
Smythe's Creek	Thursday	11 April
BEECHWORTH DISTRICT.		
Alexandra	Friday	6 September
Beechworth	Wednesday	22 May
Bright	Thursday	15 August
Chiltern	Tuesday	21 May
Jamieson	Tuesday	3 September
Kilmore	Thursday	25 April
Mansfield	Wednesday	4 September
Rutherglen	Wednesday	14 August
Wodonga	Tuesday	16 April
Wood's Point	Monday	2 September
Yackandandah	Wednesday	3 July
CASTLEMACHINE DISTRICT.		
Castlemaine	Thursday	2 May
Hepburn (Daylesford)	Wednesday	3 July
Kyneton	Wednesday	29 May
Maldon	Friday	12 April
GIPPSLAND DISTRICT.		
Bairnsdale	Monday	18 March
Omeo	Tuesday	2 April
Palmerston	Wednesday	8 May
Sale	Tuesday	4 June
Walhalla	Wednesday	19 June
MARYBOROUGH DISTRICT.		
Avoca	Wednesday	10 April
Dunolly	Tuesday	19 March
Inglewood	Tuesday	7 May
Maryborough	Tuesday	9 April
St. Arnaud	Thursday	21 March
Talbot	Thursday	11 April
SANDHURST DISTRICT.		
Heathcote	Tuesday	2 April
Rushworth	Wednesday	17 July
Sandhurst	Wednesday	3 April

Tenders.

PUBLIC WORKS OFFICE, MELBOURNE.

TENDERS will be received at this office until Twelve o'clock on the days and for the purposes undermentioned.

Particulars may be learnt at this office, and also at the offices named in each instance.

The Board of Land and Works will not necessarily accept the lowest or any tender.

New open fencing, Lunatic Asylum, Beechworth. Particulars also at Lunatic Asylum, Beechworth. Preliminary deposit to accompany tender, £10. Final deposit, 5 per cent. 21st March

Post and Telegraph Office, Natimuk. Particulars also at Police Station, Horsham, until Friday, 8th March; after that date until 15th March at Police Station, Natimuk; then upon application to District Inspector of Buildings at Ballarat. Preliminary deposit to accompany tender, £20. Final deposit, 5 per cent. 21st March

Three brick cottages for 20 patients each, Lunatic Asylum, Ararat. Particulars also at District Inspector's Office, Ballarat, on and after the 21st February. Preliminary deposit to accompany tender, £75. Final deposit, 5 per cent. 21st March

Victorian Defences, Portland.—Construction of gun-emplacement and magazine on Light-house Hill. Particulars at this office and also at Police Station, Portland, on and after the 27th February. Preliminary deposit to accompany tender, £50. Final deposit, 5 per cent. 21st March

New police station, &c., South Wharf, Melbourne. Preliminary deposit to accompany tender, £50. Final deposit, 5 per cent. 21st March

New quarters, State School No. 707, Lancefield. Particulars also at Police Station, Lancefield. Preliminary deposit to accompany tender, £10. Final deposit, 5 per cent. 21st March

Additions to teacher's residence, State School, Romsey. Particulars also at Police Station, Romsey. Preliminary deposit to accompany tender, £5. Final deposit, 5 per cent. 21st March

New stable and other works, Police Station, Maldon. Particulars also at Police Station, Maldon. Preliminary deposit to accompany tender, £5. Final deposit, 5 per cent. 21st March

Construction of rubble retaining wall, landing and spreading dredged material, &c., in connection with reclamation works, Geelong. Particulars also at Custom House, Geelong. Preliminary deposit to accompany tender, £25. Final deposit, 5 per cent. 21st March

Underground tank, Police Station, Corryong. Particulars also at Police Station, Wodonga. Preliminary deposit to accompany tender, £5. 21st March

Caretaker's quarters, removal and re-erection of shed now over guns to position on left side of guns, Point Gellibrand Battery, Williamstown. Particulars also at Police Station, Williamstown. Preliminary deposit to accompany tender, £10. Final deposit, 5 per cent. 28th March

Caretaker's cottage, Military Camp, Langwarrin. Preliminary deposit to accompany tender, £10. Final deposit, 5 per cent. 28th March

Fresh-air inlet shaft, &c., for ventilation of Legislative Assembly Chamber, Houses of Parliament, Melbourne. Preliminary deposit to accompany tender, £10. Final deposit, 5 per cent. 28th March

New Police Quarters, &c., Everton. Particulars also at Police Station, Everton. Preliminary deposit to accompany tender, £10. Final deposit, 5 per cent. 28th March

Extension of Kerferd-road Jetty, South Melbourne. Preliminary deposit to accompany tender, £10. Final deposit, 5 per cent. 28th March

Wire fencing for site and stockyard, Police Reserve, Cavendish. Particulars also at Police Station, Hamilton. Preliminary deposit to accompany tender, £10. 28th March

New Post and Telegraph Office, Romsey. Particulars at this office and also at Police Station, Romsey, on and after the 4th March. Preliminary deposit to accompany tender, £20. Final deposit, 5 per cent. 28th March

Purchase of about 30 tons of cast-iron scrap. Preliminary deposit to accompany tender, £5. 28th March

Erection of wooden school and teacher's residence detached, Port Campbell. Particulars also at Police Station, Warrnambool. Preliminary deposit to accompany tender, £15. Final deposit, 5 per cent. 4th April

Additions, &c., State School No. 846, Mordialloc. Preliminary deposit to accompany tender, £10. Final deposit, 5 per cent. 4th April

New Police quarters, stable, &c., Dederang. Particulars at Police Station, Dederang, until Thursday, 28th March; after that date at Police Station, Wodonga. Preliminary deposit to accompany tender, £10. Final deposit, 5 per cent. 4th April

Works for protecting entrance to creek at Mordialloc. Preliminary deposit to accompany tender, £20. Final deposit, 5 per cent. 4th April

New prison for females at Pentridge. Preliminary deposit to accompany tender, £100. Final deposit, £2,000. 4th April

Foundations, basement, &c., of north-east wing, Houses of Parliament, Melbourne. Preliminary deposit to accompany tender, £200. Final deposit, 5 per cent. 4th April

Additions to and part re-building State School No. 1501, Yarraville. Particulars at this office on and after Saturday, 9th March. Preliminary deposit to accompany tender, £75. Final deposit, 5 per cent. 11th April

New State School, Netherby, No. 2651. Removal of present school to new site, and converting same into quarters. Particulars at Police Station, Horsham, until Friday, 29th March; after that date upon application to District Inspector of Buildings at Ballarat. Preliminary deposit to accompany tender, £10. Final deposit, 5 per cent. 11th April

Construction of breakwater in connection with Boat Harbor, Portland. Particulars at Custom House, Portland, after 19th March. Preliminary deposit to accompany tender, £200. Final deposit, 5 per cent. 18th April

Alternative tenders for superstructure of extension of Registrar-General's Offices, Melbourne. Preliminary deposit to accompany tender, £200. Final deposit, 5 per cent. 18th April

All deposit-receipts, &c., must be made payable to the Secretary for Public Works.

Tenders to be addressed to the Honorable the Commissioner of Public Works, and marked "Tender for —."

JOHN NIMMO,
Commissioner of Public Works.

Melbourne, 14th March 1889.

VICTORIAN RAILWAYS.

SEPARATE Tenders are invited for the undermentioned works, &c.

Tenders, accompanied by the necessary preliminary deposit, and endorsed "Tender for —" (as the case may be), must be deposited in the tender-box, Secretary's Office, Spencer street, Melbourne, at or before Twelve o'clock noon of the dates as specified.

Monday, 25th March.—Supply and erection of tanks and cranes combined at Lal Lal and Lethbridge. Particulars at the Office of the Engineer for Existing Lines, Spencer street, and at Geelong and Ballarat stations. Preliminary deposit, £20.

Monday, 25th March.—Erection of station buildings at Tungamah. Particulars at the Office of the Engineer for Existing Lines, Spencer street, and at Benalla, Tungamah, and Yarravonga stations. Preliminary deposit, £10.

Monday, 25th March.—Erection of cool-storage shed at Minyip station, alternative tenders brick or terra-cotta lumber. Particulars at the Office of the Engineer for Existing Lines, Spencer street, and at Stawell, Murtoa, Rupanyup, and Minyip stations. Preliminary deposit, £10.

Monday, 25th March.—Erection of cool-storage shed at Murtoa station, alternative tenders brick or terra-cotta lumber. Particulars at the Office of the Engineer for Existing Lines, Spencer street, and at Stawell, Minyip, Rupanyup, and Murtoa stations. Preliminary deposit, £10.

Monday, 25th March.—Erection of cool-storage shed at Rupanyup station, alternative tenders brick or terra-cotta lumber. Particulars at the Office of the Engineer for Existing Lines, Spencer street, and at Stawell, Minyip, Murtoa, and Rupanyup stations. Preliminary deposit, £10.

Monday, 25th March.—Emptying closets at Geelong. Particulars at the General Traffic Manager's Office, Spencer street, and at Geelong station. Deposit, £1.

Monday, 25th March.—Erection of 2 gatekeepers' cottages on the Mount Moriac and Forest line. Particulars at the Engineer-in-Chief's Office, Spencer street, and at Geelong and Colac stations. Preliminary deposit, £10.

Monday, 25th March.—Erection of station buildings at Ringwood. Particulars at the Office of the Engineer for Existing Lines, Spencer street. Preliminary deposit, £30.

Monday, 25th March.—Erection of signal box at Sandringham. Particulars at the Office of the Engineer for Existing Lines, Spencer street. Preliminary deposit, £10.

Monday, 25th March.—Construction of bridge under line at Francis street, Yarraville. Particulars at the Office of the Engineer for Existing Lines, Spencer street. Preliminary deposit, £25.

Monday, 25th March.—Manufacture (in the colony), supply, and delivery complete of 100 coal stage tip hopper waggons to drawings and specification. Particulars at the Locomotive Superintendent's Office, Newport, and at the Contractors' Room, Spencer street. Preliminary deposit, £150.

Monday, 25th March.—Additions to coal stage, West Melbourne Swamp. Particulars at the Office of the Engineer for Existing Lines, Spencer street. Preliminary deposit, £100.

Monday, 25th March.—Erection of 20,000-gallon tanks at Frankston, Camberwell, and Kilmore East. Particulars at the Office of the Engineer for Existing Lines, Spencer street. Preliminary deposit, £15.

Monday, 25th March.—Erection of station buildings at Bairnsdale. Particulars at the Office of the Engineer for Existing Lines, Spencer street, and at Warragul, Sale, Stratford, and Bairnsdale stations. Preliminary deposit, £50.

Monday, 25th March.—Erection of sheep and cattle yards at Katunga station (fresh tenders). Particulars at the Office of the Engineer for Existing Lines, Spencer street, and at Shepparton, Numurkah, Katunga, and Cobram stations. Preliminary deposit, £10.

Monday, 25th March.—Erection of 3 gatekeepers' cottages on the Ondit and Beac line. Particulars at the Engineer-in-Chief's Office, Spencer street, and at Geelong and Colac stations. Preliminary deposit, £20.

Monday, 1st April.—Erection of turntable at Dunkeld. Particulars at the Office of the Engineer for Existing Lines, Spencer street, and at Ballarat and Hamilton stations. Preliminary deposit, £10.

Monday, 1st April.—Erection of cool-storage shed at Telford station, alternative tenders brick or terra-cotta lumber. Particulars at the Office of the Engineer for Existing Lines, Spencer street, and at Benalla, Yarrowonga, and Telford stations. Preliminary deposit, £10.

Monday, 1st April.—Erection of cool-storage shed at Birregurra station, alternative tenders brick or terra-cotta lumber. Particulars at the Office of the Engineer for Existing Lines, Spencer street, and at Geelong, Colac, and Birregurra stations. Preliminary deposit, £10.

Monday, 1st April.—Erection of cool-storage shed at Colac station, alternative tenders brick or terra-cotta lumber. Particulars at the Office of the Engineer for Existing Lines, Spencer street, and at Geelong, Birregurra, and Colac stations. Preliminary deposit, £10.

Monday, 1st April.—Erection of 4 gatekeepers' cottages on the Mornington line. Particulars at the Engineer-in-Chief's Office, Spencer street, and at Frankston station. Preliminary deposit, £30.

Monday, 1st April.—Erection of 2 gatekeepers' cottages on the Lilydale and Healesville line. Particulars at the Engineer-in-Chief's Office, Spencer street, and at Lilydale and Healesville stations. Preliminary deposit, £10.

Monday, 8th April.—Erection of station buildings at Coleraine. Particulars at the Office of the Engineer for Existing Lines, Spencer street; the Shire Office, Coleraine; and at Ararat, Hamilton, and Portland stations. Preliminary deposit, £30.

Monday, 8th April.—Manufacture (in the colony), supply, and delivery complete of 200 double bogie medium open goods waggons, with hinged sides to fall down. Particulars at the Locomotive Superintendent's Office, Newport, and at the Contractors' Room, Spencer street. Preliminary deposit, £1,260.

No tender will necessarily be accepted.

By Order of the Commissioners,
P. P. LABERTOUCHE,
Secretary for Railways.

TENDERS FOR CLEARING, ETC., PACK TRACKS.

TENDERS, addressed "A. B. Ainsworth, Mining Surveyor, Alexandria," will be received up to Six o'clock of 26th March 1889, for the undermentioned works, viz:—

1. Clearing, cutting, draining, &c., pack track from a marked point on Wood's Point, Gooley's Creek track, near Mr. Duffy's, to the Leichardt track lately completed.
2. Clearing, cutting, draining, &c., pack track from Wyeton to the turn-off of Golden Fleece, and thence towards the Leviathan mine to a tree marked x on the north side of Long Creek. Section No. 1.
3. Clearing, cutting, draining, &c., pack track from a tree marked x on Long Creek to the Leviathan mine. Section No. 2.

The lowest or any tender not necessarily accepted.
Specifications can be seen at the Reefer's Hotel, Wood's Point, or at the Mining Surveyor's Office, Alexandria.

C. W. LANGTREE,
Secretary for Mines.

Department of Mines,
Melbourne, 13th March 1889.

TENDERS FOR GENERAL STORES, 1889-90.

TENDERS will be received until Ten o'clock a.m. on Friday the 22nd March from persons willing to furnish the undermentioned articles in such quantities as may be ordered by the Victorian Government during twelve calendar months, commencing on the 1st July 1889, or for the periods specially indicated hereunder:—

Schedule of Articles.	Pre- liminary Deposit.	
	£	s
HARDWARE, ETC.—		
No. 10. Bolts and nuts	1	5
11. Brooms	1	5
12. Brushware	10	100
13. Cutlery and spoons	2	20
14. Fenders, fire-irons, and grates	1	5
15. Fireproof safes	3	30
16. Gas and water fittings, pipe, and brass cocks	5	50
17. General ironmongery	10	100
18. Glue	1	10
19. Gold leaf	2	20
20. Iron and steel, &c.	10	100
21. Lamps, &c.	1	10
22. Lead	20	200
23. Lines and twine	9	90
24. Locks, lock furniture, and keys	4	40
25. Nails, screws, rivets, and staples	3	30
26. Pillars (iron) and castings	2	20
27. Pumps, lead piping, &c.	1	10
28. Tinware	4	40
29. Tools	8	80
STATIONERY—		
30. Account and other books	5	50
31. Embossing in relief	2	20
32. Inks—writing, and ink powder	3	30
33. Stationery—general	20	200
MISCELLANEOUS—		
34. Bricks, lime, and cement	10	100
35. Canvas, sails, &c.	8	80
36. Chemicals—photo-litho.	3	30
37. Clocks—office	2	20
38. Disinfectants	2	20
39. Drugs, medicines, &c.	10	100
40. Druggists' sundries and instruments	2	20
41. Dyeware goods	1	10
42. Earthenware for Lunatic Asylums, &c. (contract for 3 years—from 1st July 1889 to 30th June 1892)	2	20
43. Filters	2	20
44. Furniture	12	120
45. Glass and earthenware	1	10
46. Instruments—surveyors' and engineers'	1	10
47. Indianrubber goods	3	30
48. Leather and shoemakers' materials, &c.	4	40
49. Mail bags	2	20
50. Oils	12	120
51. Painters' and glaziers' materials	12	120
52. Rope and cordage	7	70
53. Saddlery, bags, &c.	6	60
54. Seals and stamps	5	50
55. Ship chandlery	10	100
56. Ships' tanks	3	30
57. Timber	20	200
58. Venetian blinds	2	15

Schedules as above, giving an estimate of the articles required, and printed forms of tender may be obtained from the Secretary to the Tender Board, by whom also the samples will be shown and any information or explanation afforded to persons tendering.

Separate tenders will be received for each schedule, but they must include the whole of the articles therein mentioned, and a separate price must be stated for each article.

The total amount of tender must be stated in words as well as in figures.

Tenders having alterations or erasures therein will not be entertained.

Tenders must be accompanied by the preliminary deposit as shown above in bank notes, or a bank draft in favor of the Secretary of the Tender Board (cheques will in no case be received), which will be returned within ten days to unsuccessful tenderers. Such deposit to be forfeited in the event of the successful tenderer failing to complete the security within the prescribed period.

Security will be required either in Government debentures, bank deposit-receipt in favor of the Secretary of the Tender Board, or cash deposit, as the tenderer may elect.

The security is calculated at Ten per cent. upon contracts not exceeding £1,000, and at Five per cent. over that sum; but no deviation will be allowed from the amounts above stated.

The security must be completed and contract signed within ten days of acceptance of the tender, failing which the contract may be again advertised, or another tender accepted.

The Government will not necessarily accept the lowest or any tender.

Persons failing to take up their contracts will be disqualified from tendering for Government supplies for a period of twelve months.

Tenders, enclosed in a separate envelope, and having the words "Tender for ——" (as the case may be) written thereon, must be deposited in the Tender-box at the Pay Office, Treasury, Melbourne.

CONDITIONS OF CONTRACT.

1. The Government will not be bound to order from the contractor all the articles enumerated in the schedules, but only those articles, and such quantities of those articles, as it may be found necessary to order. Should the Government, however, require a larger supply of any article than the quantity stated in the schedules, the contractor will nevertheless be bound to supply the same at contract rates.

2. The supplies are to be according to sample where so stated, and of the particular manufacture indicated in the schedule of tenders. In the case of different makers' goods, the contractor will be required to supply the kind ordered. In other cases the supplies are to be the best quality of their several kinds or manufacture. A preference will, however, be given to goods of Victorian manufacture, provided the quality is equal to the particular manufacture indicated in the schedule.

3. The value of all packages, cases, casks, &c., whether bulk be broken or not, must be included in the prices stated in the contractor's tender; all such packages, &c., to be considered the property of the Government, and no charges or expenses whatsoever beyond the price tendered and set out in the schedule will be allowed to the contractor for any articles or packages, cases, casks, &c. The net weight or quantity only will be paid for. Contractors must provide, without extra charge, whatever labor may be required in the packing of stores.

4. All orders for supplies will emanate from the departments requiring the goods, and be transmitted through the Stores and Transport Department, except in the case of supplies for the Local Military Department, the Naval Forces, the Harbor Department, and for Works and Buildings. From these departments the order will be sent direct to the contractor. All orders must accompany the goods on delivery, otherwise the goods will not be received. Delivery, as a rule, is to be of the full quantity ordered.

5. Supplies ordered for delivery in Melbourne and Williamstown districts are to be delivered free of all charges (whether cartage, freight, &c.), and, for the purposes of these contracts, Melbourne district will include a radius of six miles from the General Post Office; and Williamstown district will include the town of Williamstown, Hobson's Bay, and the River Yarra.

6. Arrangements as to time of delivery and inspection of goods will be made by the officers ordering the goods.

7. Orders must receive prompt execution; and, in the event of the goods not being delivered within forty-eight hours after the contractor shall have received the order, or within such other time as the order may specify for delivery, it will be competent for the officers named in condition 6, or the head of the department to whom the goods are to be supplied, on giving the contractor twenty-four hours' notice, to purchase the supplies at the contractor's risk, and the extra expense incurred over and above the contract price (if any) will be deducted from the contractor's account.

8. The contractor will be required to furnish his account in the prescribed form simultaneously with delivery of the full quantities of goods ordered, the account being rendered with the order to which it relates. The prices quoted in the orders cannot be increased.

9. The acceptance of the supplies shall be subject to the approval of the officers issuing the orders. The contractor may, however, claim a survey on any goods objected to; but in that case he must, within twenty-four hours after objection is made, give notice thereof in writing to the officer rejecting the goods.

10. When a contractor is required to make delivery of goods at a railway station for transmission by rail, he shall obtain a receipt for the goods in duplicate on the Stores and Transport consignment note, at the same time handing in a triplicate of the form as an authority for the carriers to act as agent for and charge the freight to the Stores and Transport Department. He shall as soon as possible, and not later than twenty-four hours thereafter, deliver at the Tender Board Offices the original, the duplicate to be retained by himself. Should the goods thus forwarded be rejected, the contractor must bear the cost of replacing such goods, for which service the departmental consignment note is not to be used. Any infringement of this condition may subject the contractor to such mulct as the Tender Board may recommend under clause 13 of these conditions.

11. Delivery will not be deemed to have been made until the goods have been approved of. All articles rejected must be immediately replaced by the contractor, otherwise purchases will be effected at the contractor's risk, and the extra expense deducted as in condition 7.

12. The members of boards of survey will be appointed by the Treasurer of the colony for the time being, and the decision of the board is to be considered as final. If the board shall decide that the article is not of proper quality, it must be immediately replaced by the contractor, failing which it will be procured elsewhere, and the survey fees and extra expense (if any) will be charged as in condition 7.

13. A repetition of irregularity in the quantity or quality of the supplies, or of delay in delivering or replacing them when required, will subject the contractor, upon report from the Tender Board, to such mulct, not exceeding Fifty pounds, as the said Treasurer may direct, and the amount may be deducted as in condition 7, or from the contractor's security. It will also be in the power of the said Treasurer, upon such repetition, to terminate the contract forthwith.

14. Under no circumstances will a contractor be permitted to abandon his contract. In the event of the contractor failing to carry on the contract, the contract security money will in that case be absolutely forfeited, and in addition the contractor will be held liable for any loss which the Government may sustain in consequence of such failure.

15. Contractors are not at liberty to transfer their contract under cover of power-of-attorney, coupled with an interest otherwise, and no such transfer will be recognised by the Government.

16. The contracts entered into under this notice are not considered as being broken, infringed, or vitiated by the imposition of stores for the Government service, or by any contract or purchases made by the Imperial Commissariat or the A. General for Victoria, or by any contracts or agreements made any works or supplies by the Departments of Public Work, Defence, or on account of other Governments, or for the graph or Railway Departments, or for Rabbit Extirpation, or supplies to the Aborigines; or by any article being made or supplied for the use of any Government establishment; or by consumption of the surplus stock of any Government establishment.

17. In the event of any alteration in the tariff affecting of the items included in these contracts, the Government neither claim any decrease upon the contract price nor enter any application from a contractor for any increase to it.

D. GILLIES,
Treasurer

Treasury,
Melbourne, 13th February 1889.

TENDERS FOR SUPPLY OF TELEGRAPH POLE

TENDERS will be received until Twelve o'clock on Tuesday the 2nd April 1889, for the supply of Three hundred (300) Telegraph Poles in Melbourne.

Models and specifications may be seen at the Chief Inspector's Room, General Post Office; and specifications at the Post Office at Seymour, Murchison, and Shepparton.

Tenders to be endorsed "Tender for supply of 300 Telegraph Poles in Melbourne," and addressed to the Honorable Postmaster-General, Melbourne. They may be deposited in Tender-box at the General Post Office, Melbourne, or, if sent post, must be prepaid and registered.

The amount of the preliminary deposit to be enclosed with tender is £30.

The lowest or any tender will not necessarily be accepted. Unsuccessful tenderers will have their deposits returned on application.

FREDK. T. DERHAM,
Postmaster-General

Post Office and Telegraph Department,
Melbourne, 11th March 1889.

TENDERS FOR TELEPHONE WIRE CABLE

TENDERS will be received until Twelve o'clock on Tuesday the 2nd April 1889, for the supply, for immediate delivery and subject to the usual departmental tests, of three miles Telephone Wire Cable, viz.:-

- 1 1/2 mile 28-wire Cable
- 1 1/2 " 12-wire "

Tenders to be endorsed "Tender for Telephone Wire Cable," and addressed to the Honorable the Postmaster-General, Melbourne. They may be deposited in the Tender-box at the General Post Office, Melbourne, or, if sent by post, must be prepaid and registered.

The amount of the preliminary deposit to be enclosed with tender is £60.

The lowest or any tender will not necessarily be accepted. Unsuccessful tenderers will have their deposits returned on application.

FREDK. T. DERHAM,
Postmaster-General

Post Office and Telegraph Department,
Melbourne, 11th March 1889.

TENDERS FOR THE REMOVAL OF SALT FROM LAKES IN THE PARISH OF TOOLONGROOK

TENDERS will be received by the Board of Land and Works up to Noon of Tuesday, 26th March 1889, for the exclusive right of collecting salt from the undermentioned lakes from the 26th March 1889 to 31st December 1889.

The fee for the period from 26th March 1889 to 31st December 1889 must accompany each tender.

The successful tenderer will be required to preserve the bottoms of the lakes and collecting grounds from injury in accordance with instructions received from any officer duly appointed by the Honorable the Minister.

Plans may be seen at the Crown Lands Office, Melbourne, and the Land Office, Horsham.

The highest or any tender not necessarily accepted.

J. L. DOW,
Commissioner of Crown Lands and Survey.

Lands Department, Melbourne,
6th March 1889.

- Lot 1. North, Centre, and White Lakes, parish of Toolongrook
- Lot 2. Ten (10) small lakes in the parish of Toolongrook.

TENDERS FOR LEASE AND LICENSE OF AREAS OF LAND.

TENDERS will be received not later than Saturday, 30th March 1889, by the Secretary to the Council of Agricultural Education, Public Offices, Melbourne, on behalf of the Trustees of Agricultural Colleges for leases for the periods hereunder mentioned, of the following areas. Each lot must be tendered for separately. The amount offered per acre per annum, the period for which lease is required, and whether it is intended

to use the land for agricultural or grazing or both such purposes must be stated; lot 23 excepted, the area to be licensed for grazing purposes only. Tenders to be marked "Tender for Agricultural College Land," and to be accompanied by a sum equal to 10 per cent. of the amount offered per annum. Within fourteen days after notice shall have been forwarded to any tenderer of his tender having been accepted, such tenderer shall pay to the Treasurer of the Agricultural College Fund a sum which, in addition to the money previously paid, shall amount to rent for three months. Particulars as to conditions of lease can be obtained on application to the Secretary to the Council of Agricultural Education or the Receiver and Paymaster, Shepparton. Plans of the Tobin Yallock land can be obtained at the Lands Department, Melbourne; price, One shilling. The trustees reserve the right of accepting or rejecting any tender.

J. F. LEVIEN,
Chairman of Trustees of Agricultural Colleges.
Melbourne, 8th March 1889.

AREA REFERRED TO.

Lot.	Allotment.	Section.	Area.	Parish.	Remarks.
Leaso for 7 or 14 years.					
1	44B	...	14 0 22	Currawa	
2	43B	...	14 1 1	"	
3	A	...	88 3 17	Gowangardie	
4	B	...	88 3 18	"	
5	C	...	66 1 34	"	
6	62	...	24 3 20	Mooroopna	
7	65B	...	27 1 37	"	
8	67	...	25 3 25	"	
9	2A	C	220 0 11	Tallygaroopna	
10	5B	C	145 3 35	"	
11	27B	C	64 0 36	"	
11A	7A	A	474 1 7	Corack East	
Lease for 14 years.					
12	54	...	184 2 2	Yallock	
13	55	...	148 0 9	"	
14	56	...	110 2 10	"	
15	57	...	116 3 13	"	
16	58	...	117 1 12	"	
17	59	...	120 1 12	"	
18	60	...	154 3 30	"	
19	61	...	136 0 0	"	
20	62	...	141 2 30	"	
21	63	...	215 1 0	"	
22	64	...	269 3 0	"	
License for 6 months.					
23	2770 1 1	...	For grazing only. This area is situate east and south of Tobinuruck pre-emptive right.

TENDERS FOR GRAZING LANDS.

Tenders must be sent in on proper form, which can be obtained on application to the Lands Department, Melbourne, or any of the Survey Offices in the country.

Tenders must be placed in the Crown Lands Office Tender-box not later than Twelve noon on Monday, 1st April 1889.

NOTE.—The fee for the period from 1st April 1889 to 31st December 1889, and fee of Five shillings for License, must accompany each tender.

TENDERS will be received by the Board of Land and Works up to Noon of Monday, 1st April 1889, for the occupation for Grazing purposes only of the following unappropriated portions of land, subject to the Regulations approved by the Governor in Council and also the subjoined special conditions.

Every license granted under section 119 of *The Land Act 1884* shall be subject to the conditions set forth in the schedule hereto, and to such special conditions and payment in advance of such fee as the Minister may determine, and shall be issued by an officer of the Department of Lands and Survey duly authorized in that behalf.

Under sections 3 and 4 of *The Rabbit Suppression Act Amendment Act 1884*, all licensees under the section for which these licenses will issue are liable for the destruction of rabbits within the boundaries of their licenses.

Conditions:

1. The issue of this license shall not prevent the land comprised therein or any part or parts thereof, being sold, leased, licensed, alienated, or dealt with under any of the provisions of *The Land Act 1884*, except under the 119th section thereof, under which the license is issued, or being resumed by order of the Governor or Administrator of the Government of Victoria, with the advice of the Executive Council, for any of the purposes for which land may be reserved under section 10 of *The Land Act 1884*, or for mining purposes.

2. In case the said land, or any part or parts thereof, shall be sold, leased, licensed, alienated, dealt with, or resumed as aforesaid, the licensee shall not be entitled to any compensation other

No. 23.—MARCH 15, 1889.—5.

than the return of such portion of his license fee paid by him as the responsible Minister of the Crown for the time being administering Part XI. of *The Land Act 1884* may think fit. This license is also subject to the rights of the holders of miners' rights or of mining leases now issued or hereafter to be issued to enter upon the allotment hereby licensed, and to search for gold, and to mine therein, and to erect and occupy mining plant and machinery, without making any compensation for surface or other damage.

2A. Subject to these conditions, the licensee shall be entitled to use the land for the purposes for which the license has been granted, until notice has been given in the *Government Gazette* that such land, or any part thereof, has been sold, leased, licensed, alienated, dealt with, or resumed as aforesaid; and, immediately upon such notice being given, all the interest of the licensee in the licensed land described in such notice shall cease and be determined, and any person entitled to occupy the licensed land, or any part thereof, may lawfully make entry upon and hold the same, without the permission or sanction of the licensee, or any one claiming under her, him, or them.

3. No land comprised in roads from time to time surveyed and marked out within the boundaries of the land comprised in this license shall be deemed within its operation.

4. This license entitles the holder thereof, during the period for which it is granted, to use the land therein comprised for depasturing purposes only, but does not confer any right to build thereon, or to cultivate, or to fence any portion thereof.

5. If the licensee desire a renewal of this license, notice to that effect must be given to the responsible Minister aforesaid one month prior to the expiration thereof, but nothing herein contained shall be deemed to confer the right to any renewal.

6. The interest in this license may not be transferred without the consent of the Minister aforesaid and the payment of a fee of £1.

7. No claim whatever shall be made or entertained by reason of the license not being renewed or transferred.

8. This license is to be used under and in accordance with the regulations made or to be made under the provisions of the said Act and for the time being in force.

9. This license may be forfeited if the licensee commit a breach of or neglect to comply with any of these conditions.

10. The publication of a notice in the *Government Gazette* purporting to declare that the Governor or Administrator, with the advice aforesaid, has forfeited this license, shall be conclusive evidence that the license is forfeited.

Special Conditions:

1. The period of occupation will be from 1st April 1889 to 31st December 1889.

2. The license fee must be paid in advance. The fee for the period from 1st April 1889 to 31st December 1889—for which the license will be issued—must accompany the tender, or be paid by the successful tenderer or his agent immediately on the declaration of the acceptance of the tender, otherwise the offer of the next highest tenderer who may be prepared to comply with this condition may be accepted.

3. Tenders to be for so much per lot and block per annum.

4. Separate tenders must be lodged for each block.

5. Tenders to be endorsed "Tender for Lot 1, Block 2425," or "Lot 2, Block 2635," or "Lot 3, Block 2710," as the case may be.

6. The highest or any tender not necessarily accepted.

7. Tenderors must give their full name and ordinary postal address.

8. The areas are given as more or less, and all appropriated, alienated, or licensed land (if any) within the boundaries is excluded.

Plans can be seen and information may be obtained in this office.

JNO. I. DOW,
Commissioner of Crown Lands and Survey.

Department of Lands and Survey,
Melbourne, 6th March 1889.

Lot 1. Grazing block (No. 2425)—40 acres, the Water reserve fronting M. Spear's holdings, allotments 6 and 7, section B, parish of Moyston West: Ararat district.—(844/119.)

Lot 2. Grazing block (No. 2635)—964 acres, being allotments 165, 166, 176, 177, 178, 187, 188, and 189, parish of Pompanick: Sandhurst district.—(323/119.) Note.—This license will be renewable annually for a period of five years from 1st January 1890.

Lot 3. Grazing block (No. 2710)—70 acres, the Water reserve in the parish of Panyyabyr, east of and adjoining R. Templeton's selection: Hamilton district.—(904/119.)

Lot 4. Grazing block (No. 2729)—571 acres, the Timber reserve in the parish of Kewell East: Horsham district.—(691/119.)

Lot 5. Grazing block (No. 3457)—320 acres, being allotment 29, parish of Kentbruck: Hamilton district.—(433/119.)

Lot 6. Grazing block (No. 3522)—29 acres, township of Ripley, parish of Lara, south of the road which divides sections A and B, and west of the Geelong and Bacchus Marsh main road: Geelong district.—(849/119.)

Lot 7. Grazing block (No. 3640)—90 acres, north of allotment 24, parish of Teddywaddy: St. Arnaud district.—(8.44404.)

Lot 8. Grazing block (No. 3641)—(Withdrawn).*

Lot 9. Grazing block (No. 3642)—50 acres, parish of Wyche-wood, allotment 1B, section 2, reserved under section 110: St. Arnaud district.—(8.44404.)

Lot 10. Grazing block (No. 3643)—20 acres, the Camping and Water reserve, west of allotment 19, parish of Ninneunook: St. Arnaud district.—(S.44404.)

Lot 11. Grazing block (No. 3645)—100 acres, the Back Creek 110th section reserve, east of J. Egan's block, parish of Towninny: St. Arnaud district.—(S.44404.)

Lot 12. Grazing block (No. 3646)—150 acres, the 110th section reserve, east of allotment 24b, parish of Narraport: St. Arnaud district.—(S.44404.)

Lot 13. Grazing block (No. 3647)—150 acres, the 110th section reserve, south of allotment 9, parish of Karyrie: St. Arnaud district.—(S.44404.)

Lot 14. Grazing block (No. 3650)—13 acres, being allotment 38, parish of Nullan, reserved for public purposes: Horsham district.—(S.44404.)

Lot 15. Grazing block (No. 3652)—15 acres, parish of Nullan, reserved under section 110, being allotment 62: Horsham district.—(S.44404.)

Lot 16. Grazing block (No. 3653)—80 acres, allotments 68 and 69, excluding rifle range and channel for water supply purposes, parish of Nullan: Horsham district.—(S.44404.)

Lot 17. Grazing block (No. 3655)—40 acres, allotment 85, comprising a reserve for public purposes, parish of Nullan: Horsham district.—(S.44404.)

Lot 18. Grazing block (No. 3657)—57 acres, allotment 146, comprising a reserve for public purposes, parish of Nullan: Horsham district.—(S.44404.)

Lot 19. Grazing block (No. 3658)—65 acres, allotment 151, comprising a reserve for public purposes, and excluding portions required for railway line, and Wimmera Waterworks Trust channel, parish of Nullan: Horsham district.—(S.44404.)

Lot 20. Grazing block (No. 3659)—85 acres, eastern portion of allotment 179, east of the railway line, and reserved under section 110, parish of Nullan: Horsham district.—(S.44404.)

Lot 21. Grazing block (No. 3661)—180 acres, allotment 76, comprising a reserve under section 110, parish of Bangerang: Horsham district.—(S.44404.)

Lot 22. Grazing block (No. 3012)—4,300 acres, being the eastern portion of allotments 64 and 74, and allotments 65, 66, 68, 72, and 73, parish of Connawirrecoo: Hamilton district.—(845/119.)

Lot 23. Grazing block (No. 3714)—100 acres, allotment 23e, parish of Yuppeckiar: Hamilton district.—(16/47.)

Lot 24. Grazing block (No. 3716)—22 acres, being parts of allotments 1, 7, and 8 of section 3, parish of Portland, reserved for quarrying purposes: Hamilton district.—(432/47.)

Lot 25. Grazing block (No. 3865)—2,250 acres, being grazing areas 21 and 29A, parish of Ganoo Ganoo, and 19 and 29, parish of Youpayang: Hamilton district.—(725/119.)

Lot 26. Grazing block (No. 3900)—33 acres, parish of Borhoneyghurk, being the reserve at McGillivray's bridge, between Western Moorabool River and allotments 4 and 9: Geelong district.

Lot 27. Grazing block (No. 3901)—13 acres, parish of Bungal, the area at McGillivray's bridge, lying between Western Moorabool River and allotments 6A and 8B, section 2: Ballarat district.

Lot 27A. Grazing block (No. 3927)—130 acres, east of allotments 10 and 13b, parish of Ondit, county of Grenville: Geelong district.—(31/119.)

Lot 28. Grazing block (No. 3928)—31 acres, parish of Warrenmang, being the 102nd section reserve adjoining C. Sanders' 49th section block: St. Arnaud district.—(S.39649.)

Lot 29. Grazing block (No. 3929)—50 acres, bounded on the north by D. McCormack and R. Moore's land, on the south by D. McCormack's land, on the east by the Goulburn River, on the west by the two-chain road fronting Kelleher and Greig's land, parish Northwood: Seymour district.—(642/119.)

Lot 30. Grazing block (No. 3930)—138 acres, parish of Broadford, on the old Mount Piper Run, being allotment 71, between the selections of R. Forse and C. E. Lloyd: Seymour district.—(W.30728.)

Lot 31. Grazing block (No. 3931)—50 acres, the Budgerum Tank reserve, parish of Korrak Korrak, adjoining the leasehold of T. F. Hogan: Kerang district.—(S.44133.)

Lot 32. Grazing block (No. 3932)—490 acres, the Yasson Swamp and the Water reserve adjoining, parish of Bael Bael: Kerang district.—(S.44133.)

Lot 33. Grazing block (No. 3933)—300 acres, parish of Wooragee, north of Parkin and Murray's freehold, and between Mitchell and Murray's leaseholds, sections P and 14: Beechworth district.—(M.47988.)

Lot 34. Grazing block (No. 3934)—3,000 acres, being subdivision H of the Bogong High Plains: Omeo district.—(944/119.)

Lot 35. Grazing block (No. 3935)—60,000 acres, the remnant of the forfeited Gelantijy Run: Bairnsdale district.—(R.28058.)

Lot 36. Grazing block (No. 3936)—130 acres, adjoining allotments 4, 7, 8, and 9 of section A, parish of Strathmerton: Benalla district.—(R.30756.)

Lot 37. Grazing block (No. 3937)—(Withdrawn).*

Lot 38. Grazing block (No. 3938)—85 acres, being the Corndale Swamp reserve, south of Neil Campbell's holding, in the parish of Nangella: Hamilton district.—(1079/119.)

Lot 39. Grazing block (No. 3939)—400 acres, being the Township reserve, parish of Boorooooki, south of the Lemon Springs Pre-emptive Right and Lake Charlegrark: Horsham district.—(C.51114.)

Lot 40. Grazing block (No. 3940)—129 acres, being the Watershed reserve situated west of allotment 56 and north of allotment 54, parish of Warraquil: Horsham district.—(Mc.28130.)

Lot 41. Grazing block (No. 3941)—300 acres between the selections of G. Docherty, senior and junior (allotments 62 and 57) and the Glenelg River, parish of Telangatuk: Horsham district.—(A.17064.)

Lot 42. Grazing block (No. 3942)—100 acres, being allotment 215b, parish of Bungalally: Horsham district.—(B.47877.)

Lot 43. Grazing block (No. 3943)—1,470 acres, parish of Wall, comprising the Timber reserve at the south-west portion of the parish: Horsham district.—(J.10926.)

Lot 44. Grazing block (No. 3944)—70 acres, parish of Areegra, allotment 47, comprising an old reserve under section 110, and adjoining the selection of Samuel Heslett: Horsham district.—(A.15043.)

Lot 45. Grazing block (No. 3945)—430 acres, comprising the Departmental reservation for Lakes at the south-eastern portion of the parish adjoining the selections of E. Rilley, Jas. Norris, sen., Annie Sheehan, Jno. Hearn, and Wm. Rilley, excluding 30 acres on the south side held under section 119 by McCausland: Horsham district.—(397/119.)

Lot 46. Grazing block (No. 3946)—150 acres, parish of Leor, reserved under section 110, south of Servicetown, South Australian border: Horsham district.—(788/119.)

Lot 47. Grazing block (No. 3947)—322 acres, being the Calivil reserve, parish of Tragowel: Kerang district.—(M.44159.)

*** TENDERS FOR GRAZING LANDS.—BLOCKS WITHDRAWN.**

It is hereby notified that Grazing Blocks Nos. 3611 and 3937, which appeared in *Government Gazette* of 8th instant, page 887, as open for tender, are now withdrawn.

A. MORRAH,
Secretary for Lands.

Lands Department,
Melbourne, 12th March 1889.

TENDERS FOR GRAZING LANDS.—CORRIGENDUM.

REFERRING to list of grazing blocks in *Gazette* of 8th instant, page 887, it is hereby notified that the area of block 3012 is 4,300 acres. Allotment 67 is not included therein.

A. MORRAH,
Secretary for Lands.

Lands Department,
Melbourne, 12th March 1889.

Insolvency Notices.

In the Court of Insolvency, Sale.

NOTICE is hereby given that the estate of Joshua Bennett, of Timambra, grazier, has been sequestrated, and that a general meeting of creditors in the said estate will be held at the Insolvency Court Offices, at Sale, on Monday the 18th day of March A.D. 1889, at the hour of Half-past Ten o'clock in the forenoon, for the election of trustees and for the other purposes mentioned in the 53rd section of the Insolvency Statute 1871.

Dated at Sale this 7th day of March A.D. 1889.

A. T. WOODS,
Chief Clerk.

In the Court of Insolvency at Sandhurst.

NOTICE is hereby given that the estate of Timothy Dwyer, of Williamson street, Sandhurst, bootmaker, has been sequestrated, and that a general meeting of creditors in the said estate will be held at the Insolvency Court Offices, situated at Sandhurst, on Wednesday the 20th day of March A.D. 1889, at the hour of Half-past Eleven o'clock in the forenoon, for the election of a trustee and for the other purposes mentioned in the 53rd section of the Insolvency Statute 1871.

Dated at Sandhurst the 9th day of March 1889.

W. DICKSON,
Chief Clerk.

In the Court of Insolvency, Ballarat.

NOTICE is hereby given that the estate of James Kerr, of Sebastopol, miner, has been sequestrated, and that a general meeting of creditors in the said estate will be held at the Insolvency Court Offices, at Lydiard street, Ballarat, on Monday the 18th day of March A.D. 1889, at the hour of Eleven o'clock in the forenoon, for the election of trustees and for the other purposes mentioned in the 53rd section of the Insolvency Statute 1871.

Dated at Ballarat this 11th day of March A.D. 1889.

JAMES ROWAN,
Chief Clerk.

In the Court of Insolvency, Stawell.—In the estate of FONG AIT SEE, of Ledcourt, in the colony of Victoria, farmer.

NOTICE is hereby given that a general meeting of creditors in the above estate will be held at the Court House, Stawell, on Saturday the 23rd day of March A.D. 1889, at the hour of Eleven o'clock in the forenoon, for the purposes set forth in the 53rd section of the Insolvency Statute 1871.

Dated at Stawell this 9th day of March 1889.

C. G. HOLMES,
Chief Clerk.

N.B.—Mr. R. W. C. Grieco is the official assignee named in the order, and Mr. S. Tournay is the insolvent's solicitor.

In the Court of Insolvency, Melbourne.

NOTICE is hereby given that the estates of Thomas Lyons, of Malvern, builder, 5736; James Parkin, rider, of Balwyn, colonial wine licensee, 5737, have been sequestrated; and that general meetings of creditors in the said estates will be held at the Insolvency Court Offices, the Law Courts, in the city of Melbourne, on Monday the 18th day of March A.D. 1889, at the hour of Half-past Ten o'clock in the forenoon, for the election of trustees and for the other purposes mentioned in the 53rd section of the Insolvency Statute 1871.

Dated at Melbourne this 13th day of March A.D. 1889.

T. SMALLMAN,
A Chief Clerk.

In the Court of Insolvency at Warragul.

NOTICE is hereby given that the estate of Henry Wilson, of Warragul, sawyer, has been sequestrated, and that a general meeting of creditors in the said estate will be held at the Court House, at Warragul, on Wednesday the 27th day of March A.D. 1889, at the hour of Three o'clock in the afternoon, for the election of trustees and for the other purposes mentioned in the 53rd section of the Insolvency Statute 1871.

Dated at Warragul this 12th day of March A.D. 1889.

D. F. McGRATH,
Chief Clerk.

In the Court of Insolvency at Maryborough, in the Midland District.

NOTICE is hereby given that the estate of Frederick William Glazner (278), of Avoca, in the colony of Victoria, miner, has been sequestrated, and that a general meeting of creditors in the said estate will be held at the Insolvency Court Offices, at Maryborough, on Monday the 18th day of March A.D. 1889, at the hour of Half-past Ten o'clock in the forenoon, for the election of trustees and for the other purposes mentioned in the 53rd section of the Insolvency Statute 1871.

Dated at Maryborough this 12th day of March A.D. 1889.

W. R. ANDERSON,
Chief Clerk.

In the Court of Insolvency at Benalla.

NOTICE is hereby given that the estate of William Thomas Robinson, of Baddaginnee, grazier, has been sequestrated, and that a general meeting of creditors in the said estate will be held at the Insolvency Court Offices, at Benalla, on Wednesday the 27th day of March A.D. 1889, at the hour of half-past Ten o'clock in the forenoon, for the election of trustees and for the other purposes mentioned in the 53rd section of the Insolvency Statute 1871.

Dated at Benalla this 14th day of March A.D. 1889.

MORTON S. CLARK,
Chief Clerk.

In the Court of Insolvency, Horsham.

NOTICE is hereby given that the estate of George Robert Watson, of Morea, farmer, has been sequestrated, and that a general meeting of creditors in the said estate will be held at the Insolvency Court Offices at Horsham, on Tuesday the 26th day of March A.D. 1889, at the hour of half-past Ten o'clock in the forenoon, for the election of trustees and for the other purposes mentioned in the 53rd section of the Insolvency Statute 1871.

Dated at Horsham this 14th day of March A.D. 1889.

H. M. MURPHY,
Chief Clerk.

Police Sales.

MELBOURNE.

THE following unclaimed property will be sold by public auction at the office of the Superintendent of Police, No. 343 Swanston street, Melbourne, at Three p.m. on Monday, 18th March 1889:—

Twenty-two watches, 13 revolvers, 2 broken watches, 1 tricycle, 1 alarm-clock, 5 rings, 3 axes, 1 scythe, 2 pairs field-glasses, 1 bedstead, 1 Enfield rifle, 5 pistols, 1 marble clock, 2 copper boilers, 2 sieves, 5 walking-sticks, 1 boring machine, 1 pair of steps, 1 set fire-irons, 1 fender, 2 guns, 2 bibles, quantity of tools, 19 bottles champagne, 7½ bottles brandy, 9½ bottles whisky, 21 bottles ale, quantity of lead, and a large number of miscellaneous articles.

H. M. CHOMLEY,
Chief Commissioner of Police.

Police Department, Chief Commissioner's Office,
Melbourne, 27th February 1889.

PYRAMID HILL.

THE following unclaimed property will be sold at the Police Station, Pyramid Hill, on Wednesday, 27th March 1889, at 12 noon, if not previously claimed:—

One bay horse, saddle back, small star, hind feet white, two lumps on back at pommel of saddle, branded J. B. near shoulder, the B blotched.

One ordinary riding saddle, small size, oval stirrup irons, nearly new stirrup leathers, leather girth, and plain bridle.

H. M. CHOMLEY,
Chief Commissioner of Police.

Police Department, Chief Commissioner's Office,
Melbourne, 6th March 1889.

BALLAN.

THE following unclaimed property will be sold by auction, at the Ballan Police Station, on the 6th April 1889, at Twelve noon:—

Six casks of beer.

H. M. CHOMLEY,
Chief Commissioner of Police.

Police Department, Chief Commissioner's Office,
Melbourne, 13th March 1889.

Private Advertisements.

WOODEND WATERWORKS TRUST.

NOTICE is hereby given that the district of the Woodend Waterworks Trust has been supplied with water, in accordance with the provisions of The Victorian Water Conservation Act 1887.

Woodend, 8th March 1889.

JAMES REES, Secretary.
2164

COHUNA IRRIGATION AND WATER SUPPLY TRUST.

NOTICE is hereby given that the Trust proposes to apply for an additional loan of £23,186 6s. from the Board of Land and Works for the purpose of extending the Trust's pumping and gravitation scheme to and throughout No. 2 Riding. The statement and other information required by the 152nd section of the Irrigation Act 1886 are now open for inspection at the office of the Trust.

14th March 1889.

RALPH HOLDING, Secretary.
2198

SHIRE OF NUNAWADING.

NOTICE is hereby given that Senior-constable William Lloyd, stationed at Box Hill; Constable William James Gordon, stationed at Mitcham; and Constable Patrick Carnue, stationed at Burwood, have been duly appointed Inspectors of Nuisances, and the officers to carry out the provisions of Bye-law No. 5 relating to wandering cattle, for the Shire of Nunawading; also Inspectors under the Health Act to the Local Board of Health in and for the said shire.

Shire Office, Box Hill, Mar. 7th, 1889.

J. H. TAYLOR, Shire Secretary.
2120

CAMPERDOWN TOWNSHIP.

NOTICE TO HOUSEHOLDERS.

THE Local Board of Health for the Shire of Hampden has given instructions to its solicitors that after the 16th inst. they are to take legal proceedings against all persons offending against the provisions of the Public Health Act, or of Bye-law No. 2, made under the provisions of same with regard to the disposal of nightsoil. In all cases in which convictions are secured, the board's solicitors will press for the full penalty. It is further notified that Mr. W. J. Carman, Camperdown, has been duly licensed under section 19, 52 Vic., No. 1011, and is therefore the only person that can be legally employed by the occupier of any premises within said township to remove nightsoil from such premises.

By order,

DAVID HAMILTON, Secretary.
Shire Office, Camperdown, 8th March 1889. 2165

SHIRE OF WIMMERA.

I HEREBY give notice that a plan and description showing the site and extent of the land required for a proposed new road in the parish of Wail are now lying at the Shire Council Office, Horsham, for inspection.

The road commences at the south-east corner of allotment 33, parish of Wail; thence along the eastern boundary of said allotment to its north-east corner, said line bearing 359° 48', distance 4,803 links; thence same bearing continued through allotment 30, said parish, to the 3-chain road from Polkemmett to North Wail, distance 3,300 links; thence south-westerly 1,377 links by a line bearing 46° 22'; thence by a line running parallel to and 100 links from the line first described to 100 links west of starting point; thence 100 links east to the starting point, area 8 acres 0 roods 16 perches. The land through which it is proposed to take the road is in possession of Mr. James Baker and Mr. Alexander Leslie.

All persons affected by the above work are directed to set forth in writing, addressed to the President, within forty days from the publication hereof, any well-grounded objections they may have to the same.

STUART BOLTON, Shire Secretary.
Wimmera Shire Offices, Horsham, March 1889. 2166

NOTICE is hereby given that the partnership heretofore existing between us, the undersigned Isaac William Delany and Terence McMahon, carrying on business as coach proprietors at Grantville, in the colony of Victoria, under the style or firm of T. McMahon & Co., has been dissolved by mutual consent as from the 28th day of February 1889. All debts due to and owing by the said late firm will be respectively received and paid by the said Terence McMahon.

Dated the fourth day of March 1889.

I. W. DELANY,
T. McMAHON.

Witness to both signatures—R. PROBSTING, clerk to Messrs. Fink, Best, & P. D. Phillips, solrs., Melbourne. 2125

NOTICE is hereby given that Mr. Arthur Miller has retired from the firm of Moule & Seddon, solicitors, Market street, Melbourne, as from the 31st December 1888.

Dated this 7th day of March 1889.

MOULE & SEDDON.
2159

NOTICE is hereby given that the partnership heretofore carried on by James Elisha Hunt and George Nicholson, under the style or firm of "Hunt and Nicholson," at 16 Collins st. west, in the city of Melbourne, and at Newmarket, near the said city of Melbourne, in the business of auctioneers, estate and financial agents, has been dissolved by mutual consent as from the twelfth day of March 1889.

Dated this thirteenth day of March 1889.
JAMES ELISHA HUNT.
GEO. NICHOLSON.
 Witness—W. L. FLINT, solicitor, Melbourne.

I, the said James Elisha Hunt, will continue to carry on the said business at the same addresses.
 2187 **JAMES ELISHA HUNT.**

Patent for invention entitled "Improvements in the construction of dry earth closets."

THIS is to notify that Walter Bushby, of Sydney, in New South Wales, stonemason, has applied for letters patent for the said invention, and that I have appointed Tuesday the 9th day of April 1889, at Eleven a.m., at the Patent Office, Melbourne, to hear the said application and all objections thereto. All persons objecting to the grant of such application must leave notice thereof, in writing, at the said office, on or before the 5th of April 1889, or they will not be heard.
 Dated this eighth day of March 1889.

H. J. WRIXON,
 Attorney-General.
 Patent Office, Lonsdale street west, Melbourne. 2133

Patent for invention entitled "An improved air compressor inlet valve."

THIS is to notify that Abraham Harkness, of Sandhurst, engineer, and William Irving, of Ironbark, near Sandhurst, aforesaid, pattern-maker, have applied for letters patent for the said invention, and that I have appointed Tuesday the sixteenth day of April 1889, at Eleven o'clock in the forenoon, at the Patent Office, Melbourne, to hear the said application and all objections thereto. All persons objecting to the grant of such application must leave notice thereof, in writing, at the said office, on or before the 12th day of April 1889, or they will not be heard.
 Dated this fourteenth day of March 1889.

(Signed) **H. J. WRIXON,**
 Attorney-General.
 Patent Office, Lonsdale street west, Melbourne. 2134

Patent for invention entitled "Improvements in sheep shearing machines and in flexible shaft connections therefor and for other purposes."

THIS is to notify that Tottenham Lee Richardson, of Murra-woombie, near Nyngan, New South Wales, grazier, has applied for letters patent for the said invention, and that I have appointed Tuesday the sixteenth day of April 1889, at Eleven o'clock in the forenoon, at the Patent Office, Melbourne, to hear the said application and all objections thereto. All persons objecting to the grant of such application must leave notice thereof, in writing, at the said office, on or before the 12th day of April 1889, or they will not be heard.
 Dated this fourteenth day of March 1889.

(Signed) **H. J. WRIXON,**
 Attorney-General.
 Patent Office, Lonsdale street west, Melbourne. 2135

Patent for invention entitled "Improvements in and relating to fire-grates."

THIS is to notify that Enoch Kinder, of Evelyn street, East St. Kilda, fitter, has applied for letters patent for the said invention, and that I have appointed Tuesday the sixteenth day of April 1889, at Eleven o'clock in the forenoon, at the Patent Office, Melbourne, to hear the said application and all objections thereto. All persons objecting to the grant of such application must leave notice thereof, in writing, at the said office, on or before the 12th day of April 1889, or they will not be heard.
 Dated this fourteenth day of March 1889.

(Signed) **H. J. WRIXON,**
 Attorney-General.
 Patent Office, Lonsdale street west, Melbourne. 2136

Patent for invention entitled "An invention for securing and locking nuts on screw through bolts, to be called Keith's patent self-acting nut locker for screw bolts."

THIS is to notify that Charles Jedediah Lee, of Collins street, Melbourne, as nominee of the inventor, Eltham Bradley Keith, has applied for letters patent for the said invention, and that I have appointed Tuesday the 16th day of April 1889, at Eleven a.m., at the Patent Office, Melbourne, to hear the said application and all objections thereto. All persons objecting to the grant of such application must leave notice thereof, in writing, at the said office, on or before 12th of April 1889, or they will not be heard.
 Dated this 13th day of March 1889.

H. J. WRIXON,
 Attorney-General.
 Patent Office, Lonsdale street west, Melbourne.

J. BEAR, Imperial Chambers, Bank place, Melbourne, patent agent for applicant. 2155

Patent for invention entitled "An improved system of distributing electricity, to be called The Zipernowsky-Deri system of distributing electricity."

THIS is to notify that Charles Flesch, of Collins street, Melbourne, as nominee of the inventors, Zipernowsky and Deri, has applied for letters patent for the said invention, and that I have appointed Tuesday the 19th day of March 1889, at Eleven a.m., at the Patent Office, Melbourne, to hear the said

application and all objections thereto. All persons objecting to the grant of such application must leave notice thereof, in writing, at the said office, on or before the 15th of March 1889, or they will not be heard.

Dated this 11th day of March 1889.

H. J. WRIXON,
 Attorney-General.
 Patent Office, Lonsdale street west, Melbourne.
 J. BEAR, Imperial Chambers, Bank place, Melbourne, patent agent for applicant. 2156

Patent for invention entitled "An improved mode of and apparatus for automatically operating facing points on railways."

THIS is to notify that Daniel Slade, of Sydney, in New South Wales, bricklayer, has applied for letters patent for the said invention, and that I have appointed Tuesday the twenty-third day of April 1889, at Eleven a.m., at the Patent Office, Melbourne, to hear the said application and all objections thereto. All persons objecting to the grant of such application must leave notice thereof, in writing, at the said office, on or before the 19th of April 1889, or they will not be heard.

Dated this thirteenth day of March 1889.

H. J. WRIXON,
 Attorney-General.
 Patent Office, Lonsdale street west, Melbourne. 2157

Patent for invention entitled "An improved fastener for windows, fanlights, and other like purposes."

THIS is to notify that Percy Clapperton, of Richmond, sugar overseer, and Joshua A. Kay, of Melbourne, consulting mechanic, have applied for letters patent for the said invention, and that I have appointed Tuesday the 16th day of April 1889, at Eleven a.m., at the Patent Office, Melbourne, to hear the said application and all objections thereto. All persons objecting to the grant of such application must leave notice thereof, in writing, at the said office, on or before the 12th of April, or they will not be heard.

Dated this 13th day of March 1889.

H. J. WRIXON,
 Attorney-General.
 Patent Office, Lonsdale street west, Melbourne.
 JOSHUA A. KAY, patent agent, 197 Flinders lane. 2175

Patent for invention entitled "An improved method of and contrivance for netting or catching rabbits or other like animals."

THIS is to notify that Andrew Gilchrist, of Sunbury, in Victoria, rabbit trapper, has applied for letters patent for the said invention, and that I have appointed Tuesday the 23rd day of April 1889, at Eleven a.m., at the Patent Office, Melbourne, to hear the said application and all objections thereto. All persons objecting to the grant of such application must leave notice thereof, in writing, at the said office, on or before the 19th of April, or they will not be heard.

Dated this 13th day of March 1889.

(Signed) **H. J. WRIXON,**
 Attorney-General.
 Patent Office, Lonsdale street west, Melbourne.
 SWANSON & ROWLINGSON, agents for applicant. 2184

Patent for invention entitled "An improved process of obtaining lithographic, zincographic, and other like printing surfaces and transfers, parts of which are applicable for use with other purposes."

THIS is to notify that James Henry Swinnerton, of Sydney, N.S.W., printer and stationer, has applied for letters patent for the said invention, and that I have appointed Tuesday the 23rd day of April 1889, at Eleven a.m., at the Patent Office, Melbourne, to hear the said application and all objections thereto. All persons objecting to the grant of such application must leave notice thereof, in writing, at the said office, on or before the 19th of April 1889, or they will not be heard.

Dated this 13th day of March 1889.

(Signed) **H. J. WRIXON,**
 Attorney-General.
 Patent Office, Lonsdale street west, Melbourne.
 SWANSON & ROWLINGSON, agents for applicant. 2185

Patent for invention entitled "An improved process of extracting copper from ores and products containing the same as sulphide."

THIS is to notify that John Henry Andrew Theodore Ranft, mining engineer, and Edward Janitzky, metallurgist, both of Sydney, N.S.W., have applied for letters patent for the said invention, and that I have appointed Tuesday the 23rd day of April 1889, at Eleven a.m., at the Patent Office, Melbourne, to hear the said application and all objections thereto. All persons objecting to the grant of such application must leave notice thereof, in writing, at the said office, on or before the 19th of April, or they will not be heard.

Dated this 13th day of March 1889.

(Signed) **H. J. WRIXON,**
 Attorney-General.
 Patent Office, Lonsdale street west, Melbourne.

SWANSON & ROWLINGSON, patent agents and consulting engineers, corner of Lonsdale and Queen streets, Melbourne, agents for applicants. 2186

General Rules under "The Trade-Marks Registration Act 1876." Fourth Schedule.

APPLICATION FOR REGISTRATION OF MORE THAN ONE TRADE-MARK.—(Nos. 2051 AND 2052.)

I, WALTER MAZZINI ROWLEY, of 333 Flinders lane, Melbourne, chemist, apply to be registered as proprietor of the following trade-marks, numbered from 1 to 2.

The trade-marks are described as follows, that is to say:—
 No. 1 is a stallion held by a groom carrying a box with the words Rowley's Spice thereon, a bull, a pig, 2 sheep, and pair of

Fig. 1, in the left hand corner, and in the right hand corner a scroll with the word "Rowley," and underneath a scroll containing the words "Horse & Cattle Food," and is represented on paper 2 inches of heretofore.



No. 2 is a horse held by a groom, with a whip in the groom's hand; over the top a scroll containing the word "Rowley," and underneath a scroll containing the words "Horse & Cattle Food," and is represented on paper 2 inches of heretofore.




Fig. 1, in the left hand corner, and in the right hand corner a scroll with the word "Rowley," and underneath a scroll containing the words "Horse & Cattle Food," and is represented on paper 2 inches of heretofore.

As to No. 1, in respect of the following goods, contained in Class 12—Horse and Cattle Food.

As to No. 2, in respect of the following goods, contained in Class 12—Horse and Cattle Food.

(Signature) W. M. ROWLEY.

Witness: R. R. LEMMON, 2114

General Rules under "The Trade-Mark Registration Act 1876," Third Schedule.

APPLICATION FOR REGISTRATION OF ONE TRADE-MARK. (No. 2955)

W. F. Thomas, Philip and Co., of Moulton Street, Chancery, Queen Victoria Street, London, apply to be registered as proprietors of a trade-mark, consisting of the representation of a lion rampant on a shield, and underneath a scroll containing the words "Rowley," and is represented on the paper annexed hereto.

Witness: J. T. HOON, 2172

(Signature) THOMAS, PHILIP & CO. For Paris, France, on 1st.

APPLICATION FOR REGISTRATION OF ONE TRADE-MARK. (No. 2956)

To the Registrar of Trade-Marks, London: I, JOHN PHILIP ACOFF, of No. 27, Broad Street, Manchester, in the city of Manchester, in the county of Lancashire, do hereby apply to be registered as proprietors of a trade-mark, consisting of a five-pointed star, and underneath a scroll containing the words "Pearlina," and is represented on paper 2 inches of heretofore.




Fig. 1, in the left hand corner, and in the right hand corner a scroll with the word "Pearlina," and underneath a scroll containing the words "Pearlina," and is represented on paper 2 inches of heretofore.

As to No. 1, in respect of the following goods, contained in Class 12—Horse and Cattle Food.

As to No. 2, in respect of the following goods, contained in Class 12—Horse and Cattle Food.

(Signature) JOHN PHILIP ACOFF.

Witness: THOS. HOON, 2172

APPLICATION FOR REGISTRATION OF ONE TRADE-MARK. (No. 2957)

To the Registrar of Trade-Marks, London: I, JOHN PHILIP ACOFF, of No. 27, Broad Street, Manchester, in the city of Manchester, in the county of Lancashire, do hereby apply to be registered as proprietors of a trade-mark, consisting of a figure of a jester, and underneath a scroll containing the words "Little Joker," and is represented on paper 2 inches of heretofore.



Fig. 1, in the left hand corner, and in the right hand corner a scroll with the word "Little Joker," and underneath a scroll containing the words "Little Joker," and is represented on paper 2 inches of heretofore.

As to No. 1, in respect of the following goods, contained in Class 12—Horse and Cattle Food.

As to No. 2, in respect of the following goods, contained in Class 12—Horse and Cattle Food.

(Signature) JOHN PHILIP ACOFF.


Witness: THOS. HOON, 2172

APPLICATION FOR REGISTRATION OF ONE TRADE-MARK. (No. 2958)

To the Registrar of Trade-Marks, London: I, JOHN PHILIP ACOFF, of No. 27, Broad Street, Manchester, in the city of Manchester, in the county of Lancashire, do hereby apply to be registered as proprietors of a trade-mark, consisting of a figure of a jester, and underneath a scroll containing the words "Little Joker," and is represented on paper 2 inches of heretofore.

Witness: THOS. HOON, 2172

number of stars. Above the cannon are the words "Salvation Brandy," and beneath is the name and address, "Jas. Prunier & Co., Cognac." On the left of the cannon is a bottle and bunches of grapes and vine leaves, and on the right are five other bottles and also bunches of grapes and vine leaves. Said trade-mark is shown thus:—



We desire that the said trade-mark may be registered in respect of the description of goods following contained in Class 43, that is to say, in respect of brandy.

For JAS. PRUNIER & CO.,
V. VULLIEZ.

Witness—WALTER S. BAYSTON.
EDWARD WATERS, agent for applicant. 2128

APPLICATION FOR REGISTRATION OF ONE
TRADE-MARK.—(No. 2060.)

To the Registrar-General, Melbourne.



WE, Jacobs Hart and Co., of Nos. 225 and 227 Queen street, in the city of Melbourne, in the colony of Victoria, tobacco merchants and manufacturers, apply to be registered as proprietors of a trade-mark, consisting of an oblong label or wrapper, in the centre of which is the representation of a lady's face and bust enveloped in a lace opera-hood with a fan partly covering the face, with a floral back ground of diagonal design, having the words "La Famosa" in fancy lettering on such back ground. The whole label being represented in the margin hercof.

We desire that the said trade-mark may be registered in respect of the description of goods following contained in class 45, that is to say—

"For Tobaccos, Cigars, and Cigarettes."

Dated this fourteenth day of March 1889.

JACOBS HART & CO.,
By their Attorney, Jno. A. ISAACS.

Witness—JOHN RICHARDSON, managing clerk to Jno. A. Isaacs, solr., Melbourne.
John Alfred Isaacs, 32 and 34 Rothschild Chambers, Collins street, Melbourne, solicitor, for the applicant. 2123

APPLICATION FOR REGISTRATION OF ONE
TRADE-MARK.—(No. 2054.)

To the Registrar-General, Melbourne.

I, JAMES PEIRSON HILL, of Clarke street, Lilydale, in the colony of Victoria, aerated water manufacturer, apply to be registered as proprietor of a trade-mark, consisting of the name "J. P. Hill," in combination with a monogram below, composed of the letters "J. P. H.," the whole being blown, moulded, engraved, or otherwise impressed upon bottles



containing goods of my manufacture. Said trade-mark is represented in the margin.

I desire that the said trade-mark may be registered in respect of the description of goods following contained in Class 44, that is to say, in respect of aerated waters.

JAMES PEIRSON HILL.
Witness—J. CLARK C. JONES.
EDWARD WATERS, agent for applicant. 2127

APPLICATION FOR REGISTRATION OF ONE
TRADE-MARK.—(No. 2057).

To the Registrar-General, Melbourne.
I, SAMUEL FINDLATER, trading as "The Victorian Oil and Grease Company," at Normanby road, South Melbourne, in the colony of Victoria, apply to be registered as proprietor of a trade-mark, consisting of the device of two triangles overlaying one another, the base of one being in the opposite position to that of the other. In the centre of such triangles is the letter "F." The whole is enclosed by a circular band bearing the name and address, "Victorian Oil & Grease Co., South Melbourne." Said trade-mark is represented in the margin.



I desire that the said trade-mark may be registered in respect of the description of goods following contained in Class 47, that is to say, in respect of Lubricating Oils and Greases.

SAMUEL FINDLATER.
Witness—ANDW. H. ROBERTSON.
EDWARD WATERS, agent for applicant. 2129

PUBLIC NOTICE.

THE AUSTRALIAN LITHOFRACTEUR COMPANY, KREB'S PATENT, LIMITED.

THIS company has adopted the style of "The Australian Explosives & Chemical Company Limited," under which title the business will be hereafter carried on.

All legal formalities have been complied with, and the alteration of name will not in any way affect the company's position in respect to its debtors or creditors, nor as regards its patent rights, trade-marks, &c.

T. TOLLEY FONES,
General manager and attorney for the A. L. Co. Ltd.
486 Collins street, Melbourne, 5th December 1888.

In the matter of the Compressed Yeast Distillery & Vinegar Company Limited, in liquidation.

A THIRD dividend will be payable at the office of Danby & Gilmour, 52 Elizabeth st., Melbourne, on and after Thursday, 21st March 1889.

H. W. DANBY, Liquidator. 2122

THE QUEENSVILLE LAND AND INVESTMENT
COMPANY LIMITED.

NOTICE is hereby given that the registered office of the Queensville Land and Investment Company Limited is situate at Garraway's Rooms, Queen's Walk, Swanston street, in the city of Melbourne.

Dated this 12th day of March 1889.
KLINGENDER, DICKSON & KIDDLE, Bank-place, Melbourne, solicitors for the company. 2130

The Companies Statute 1864.

NOTICE OF CHANGE OF REGISTERED OFFICE.

NOTICE is hereby given that the registered office of the Ballarat Tramway Company Limited has been removed from 20 Temple Court, City of Melbourne, to No. 7 Camp street, in the City of Ballarat.

Dated this 13th day of March 1889.
ATTENBOROUGH, NUNN, & SMITH, solicitors for the said company. 2138

The Companies Statute 1864.

THE HIGHFIELD HILL ESTATE COMPANY
LIMITED.

NOTICE is hereby given that the registered office of the above company is situate at number 140 Queen street Melbourne.

Dated this 6th day of March 1889.
C. E. WILLMOTT, Managing Director. 2182

In the Supreme Court of the Colony of Victoria.—*Fi. Fa.*

NOTICE is hereby given that, under and by virtue of certain process issued out of the Supreme Court of the Colony of Victoria, and directed to the Sheriff of the Central Bailiwick requiring him to levy certain moneys of the real and personal estate of George Ardill, the said Sheriff will, on Friday the 26th day of April 1889, at the hour of 1/2 past 2 o'clock in the afternoon, cause to be sold at Fraser's Hotel, Griffith's Point (unless the said process shall have been previously satisfied, or the said Sheriff be otherwise stayed):—

All the right, title, and interest (if any) of the said George Ardill in and to all that piece of land, containing four acres two roods thirty-two perches and eight-tenths of a perch, situate in the county of Mornington, parish of Woolamai, and being allotment six: Commencing at the north-west angle of the allotment, and bounded on the north by a line bearing east six minutes south nine chains forty-one links, on the east by a road bearing south six minutes west five chains, on the south by allotment eight bearing west six minutes north nine chains forty-one links, and on the west by allotment five bearing north six minutes east five chains to commencing point, particularly described in the Crown grant entered in the register book, volume 265, folio 52954.

N.B.—Terms: Cash on the fall of the hammer. No cheques taken.
Dated at Melbourne this 14th day of March 1889.
RICHARD McMILLAN,
Sheriff's Officer. 2142

In the Supreme Court of the Colony of Victoria.—*Fi. Fa.*

NOTICE is hereby given that, under and by virtue of certain process issued out of the Supreme Court of the Colony of Victoria, and directed to the Sheriff of the Central Bailiwick, requiring him to levy certain moneys of the real and personal estate of Timothy Murphy, the said Sheriff will, on Wednesday the 17th day of April 1889, at the hour of Three o'clock in the

afternoon, cause to be sold at Mack's Hotel, Lancefield (unless the said process shall have been previously satisfied, or the said Sheriff be otherwise stayed):—

All the right, title, and interest (if any) of the said Timothy Murphy in and to all that piece of land, being part of allotment 140, parish of Pyalong, county of Dalhousie, being the land remaining untransferred in the Crown grant entered in the register book, volume 549, folio 109606, in the name of Timothy Murphy. Also that piece of land containing 40 acres and 32 perches, more or less, being allotment 140A, in the parish of Pyalong, county of Dalhousie, being the whole of the land comprised in the Crown grant, registered volume 1310, folio 261902, in the name of Timothy Murphy.

N.B.—Terms: Cash on the fall of the hammer. No cheques taken.

Dated at Melbourne this 15th day of March 1889.
RICHARD McMILLAN,
Sheriff's Officer.

2143

In the Supreme Court of the Colony of Victoria.—*Fi. Fa.*

NOTICE is hereby given that, under and by virtue of certain process issued out of the Supreme Court of the colony of Victoria, and directed to the Sheriff of the Central Bailiwick, requiring him to levy certain moneys of the real and personal estate of George Ardill, the said Sheriff will, on Thursday the 18th day of April 1889, at the hour of Eleven o'clock in the forenoon, cause to be sold, at the Four Courts Hotel, William street, Melbourne (unless the said process shall have been previously satisfied, or the said Sheriff be otherwise stayed):—

All the right, title, and interest (if any) of the said George Ardill, in and to all that piece of land being part of Crown portion twenty-six, parish of Nunawading, county of Bourke, more particularly described in certificate of title entered in register book, volume 1806, folio 361128.

N.B.—Terms: Cash on the fall of the hammer. No cheques taken.

Dated at Melbourne this 14th day of March 1889.
RICHARD McMILLAN,
Sheriff's Officer.

2145

In the Supreme Court of the Colony of Victoria.—*Fi. Fa.*

NOTICE is hereby given that, under and by virtue of certain process issued out of the Supreme Court of the Colony of Victoria, and directed to the Sheriff of the Central Bailiwick, requiring him to levy certain moneys of the real and personal estate of Jane Ellen Smith, the said Sheriff will, on Tuesday the 16th day of April 1889, at the hour of 11 o'clock in the forenoon, cause to be sold at the Four Courts Hotel, William street, Melbourne (unless the said process shall have been previously satisfied or the said Sheriff be otherwise stayed):—

All the right, title, and interest (if any) of the said Jane Ellen Smith in and to all that piece of land containing one rood and three-tenths of a perch, or thereabouts, being part of Crown allotments 16 and 17, at St. Kilda, parish of South Melbourne, county of Bourke, and entered in the register book, volume 1514, folio 302655.

N.B.—Terms: Cash on the fall of the hammer. No cheques taken.

Dated at Melbourne this 15th day of March 1889.
EDWARD B. PORTER,
Sheriff's Officer.

2146

In the Supreme Court of the Colony of Victoria.—*Fi. Fa.*—
Northern Bailiwick.

NOTICE is hereby given that, under and by virtue of certain process issued out of the Supreme Court of the colony of Victoria, and directed to the sheriff of the Northern Bailiwick, requiring him to levy certain moneys of the real and personal estate of Hugh McClelland, of Nathalia, the said Sheriff will, on Monday the 22nd of April, cause to be sold at Turner & Abernethy's Office, Nathalia, at 3 p.m. (unless the said process shall have been previously satisfied, or the said sheriff otherwise stayed):—

All the right, title, and interest (if any) of the said Hugh McClelland, of Nathalia, in and to two parcels of land, freehold, being Crown allotments 3, section 2, township of Nathalia, parish of Barwo, county of Moira, consisting of 2 roods, more or less, volume 1629, folio 325615. Also allotment 6A sect. 2, parish of Barwo, county of Moira, containing 5 acres 2 roods and 30 perches, more or less. All improvements and buildings on the allotments will be sold with the land.

Terms: Cash on the fall of the hammer. No cheques taken.

Dated at Shepparton this 12th day of March 1889.
J. G. McKINNEY,
Sheriff's Officer.

2173

In the Supreme Court of the Colony of Victoria.—*Fi. Fa.*—
Northern Bailiwick.

NOTICE is hereby given that, under and by virtue of certain process issued out of the Supreme Court of the colony of Victoria, and directed to the Sheriff of the Northern Bailiwick, requiring him to levy certain moneys of the real and personal estate of James H. Keady, of Kialla, the said Sheriff will, on Saturday the 20th of April, at 12 o'clock noon, cause to be sold at Guthrie's Broken River Hotel, Kialla (unless the said process shall have been previously satisfied, or the said Sheriff otherwise stayed):—

All the right, title, and interest (if any) of the said James H. Keady, of Kialla, in and to all those parcels of land, being allotment 72, containing 320 acres; allotment 78c, containing 109a. 3r. 36p.; allotment 78n, containing 14a. 3r. 36p. The above allotments are all situated in the parish of Kialla and the county of Moira.

Terms: Cash on the fall of the hammer. No cheques taken.

Dated at Shepparton this 12th day of March 1889.
J. G. McKINNEY,
Sheriff's Officer.

2174

In the Supreme Court of the Colony of Victoria.—*Fi. Fa.*

NOTICE is hereby given that under and by virtue of certain processes issued out of the Supreme Court of the Colony of Victoria, and directed to the Sheriff of the Western Bailiwick, requiring him to levy certain moneys of the real and personal estate of James Edgar, of Power's Creek, Edenhope, farmer, the said Sheriff will, on the 17th day of April 1889, at the hour of 12 o'clock noon, cause to be sold at the Koruit Inn, Coleraine (unless the said processes shall have been previously satisfied, or the said Sheriff be otherwise stayed):—

All the right, title, and interest (if any) of the said James Edgar in and to allotment 3 of section B, in the parish of Bogalara, county of Follett, containing 81 acres 3 roods 37 perches, more or less, described in Crown lease, vol. 406, folio 81084; allotment 7A, parish of Kadnook, county of Lowan, containing 73 acres and 11 perches, more or less, described in Crown lease, entered vol. 419, folio 83743; Crown allotment 61, section B, parish of Bogalara, county of Follett, containing 320 acres or thereabouts, described in leasehold certificate, vol. 453, fol. 90411; allotments 7 and 8 of section B, parish of Bogalara, county of Follett, containing 320 acres 1 rood 16 perches, more or less, described in the Crown lease.

Terms—Cash on the fall of the hammer.

Dated at Hamilton this 13th day of March 1889.
WM. LAWN, Sheriff's Officer.

2214

THE REVEREND HENRY ENGLAND, DECEASED.

PURSUANT to the "Statute of Trusts 1864," notice is hereby given that all persons having any claims or demands upon or against the estate of Henry England, late of William street, West Melbourne, Roman Catholic clergyman, deceased, who died on the twenty-fifth day of December 1888, and probate of whose will was granted by the Supreme Court of the Colony of Victoria, in its probate jurisdiction, on the twenty-first day of February 1889, to William Kelly, of Chapman street, North Melbourne, cartage contractor, the sole executor, appointed by the said will, are hereby required to send particulars in writing of their claims or demands to the said William Kelly, the executor, at the office of the undersigned, his solicitor, on or before the fifteenth day of April 1889, after which day the said William Kelly will proceed to distribute the assets of the said deceased amongst the persons entitled thereto, having regard only to the claims and demands of which he shall then have had notice, and he will not be liable for the assets of the said deceased or any part thereof so distributed to any person or persons of whose claims or demands he shall not then have had notice.

Dated this eighth day of March 1889.
M. MORNANE, 2 St. James's Buildings, William street,
Melbourne, proctor for the said executor. 2141

LOST OR STOLEN FROM WALAWA VIE.

A CHESTNUT Horse, four years old, shod all round, branded $\frac{A}{S}$ (sideways) off shoulder, $\frac{A}{\pi}$ near shoulder, star forehead, and roach back. £5 reward, if stolen, on conviction of the thief; £1 if lost.

GUSTAV YENSCH, Jimlra. 2154
March 8th, 1889.

STRAYED OR STOLEN.

REWARD of £2 if strayed, or £5 upon conviction, if stolen.
1 chestnut colt, rising 3 years, branded K near shoulder, about 16 hands high, medium draught, white face, unbroken.
1 bay colt, rising 3 years, branded K near shoulder, about 16 hands high, medium draught, white face, unbroken.
2169 KENNETH McKENZIE, Lancefield.

FIVE POUNDS REWARD.

LOST.—On 15th January, heavy draught horse, light bay, star, streak and snip, branded like pitchfork near shoulder. Ten pounds for conviction of anyone detaining him.

T. WARR & CO. 2176
171 Collins street west.

Mining Notices.

BENAMBRA TIN MINING COMPANY NO LIABILITY.

AN Extraordinary Meeting of the Shareholders of the above company will be held at the office, 76 Collins street W., Melbourne, on Wednesday, March 20th, at 4 p.m. Business: 1st. Consideration and disposal of forfeited shares. 2nd. Confirming minutes.
1939 C. W. WEBB, Manager.

STAR OF THE EAST COMPANY NO LIABILITY,
SEBASTOPOL.

AN Extraordinary Meeting of the above company will be held at City Bank Hall, corner of Collins and Elizabeth streets, Melbourne, on Wednesday the 27th day of March 1889, at 3 o'clock p.m., to revise the rules of the company by amending, altering, and adding to same as follows:—

Rule 3—By altering the number of shares required as a qualification for a seat on the board.

Rule 5—By striking out the words "up to the 31st day of March 1888."

Rule 7—By adding the words "death, insanity, or" before the word "resignation" where therein appearing.

Rule 8—By substituting the words "two meetings of the shareholders in the company shall be held in every year, one in March and the other in September," for the words "and general meeting of the shareholders in the said company shall be held in the months of March and September in each year," and the words

"half an" for "one" before the word "hour"; by altering the number of insertions in the newspapers of the notice convening a general meeting; and by adding the words "and Melbourne, the first of such insertions to be at least seven days before the date of holding the meeting" after the word "Ballarat."

Rules 9 and 10—By altering the number of shareholders who may require a special meeting, and their qualification; by striking out the proviso in rule 9; and by adding the words "within half an hour from the time of holding the same" between the words "for the meeting" and "the same shall," and at the end of such rule the words "no business shall be transacted at any special meeting except such as shall be specified in the notice convening the same."

Rule 11—By adding the words "on which all calls are paid" after the word "company"; and by altering the number and qualification of shareholders who may demand a vote by assessment of shares, and the number of shares a proxy may hold.

Rule 12—By altering the number and qualification of shareholders required to form a quorum by adding, after the words "chairman of the meeting," the words "but if not present within five minutes from the time appointed for holding the meeting, the meeting may by show of hands appoint a chairman for that meeting," and the words "by show of hands" after the words "equality of votes"; and by substituting the words "a majority of the votes at any meeting by show of hands or assessment of shares, as the case may be, shall, unless otherwise provided by 'The Mining Companies Act 1871' or any subsisting statutory modification thereof," for the words "the majority of votes shall be competent to."

Rule 13—By striking out the proviso thereto.

Rule 15—By altering same as regards which directors shall retire at a general meeting, the mode of their retirements, and the nomination of directors for election, and by substituting the following clause for the 1st and 2nd provisos thereto:—"If any director shall at any time cease to hold in his own name in the books of the company the requisite qualification in shares, he shall forthwith and without any resolution of the board forfeit his seat thereon, and in such case, or if any director shall die, or become insane, or resign, or refuse to act in his office, or absent himself from three consecutive ordinary meetings of the directors, or become or be made insolvent, any meeting of directors at which a quorum shall be present shall have power to appoint another shareholder, having the requisite qualification in shares, as a director in his place and stead until the next general meeting of the company."

Rule 16—By altering the limit of the amount of any contract into which the directors may enter.

Rule 17—By substituting the word "special" for "extraordinary," and altering the time of notice for such special meetings of the board, and providing for notice of same being sent by post.

Rule 21 and 1st schedule—By altering the form of certificate for shares so that same may show the present capital and number of shares and the uncalled capital per share.

New rule of Sept. 21, 1881—By adding the words "and Melbourne" after the word "Ballarat," and by making the mode and times of advertising the notices mentioned therein agree with the mode and times of advertising the notice of a general meeting.

New rule of Sept. 21, 1881—By altering the amount and mode of remuneration of directors.

Also to confirm the minutes of the meeting.

Dated this 7th day of March 1889.

1940 E. W. SPAIN, Manager.

THE VICTORIA GOLD MINING COMPANY LIMITED, CHARTERS TOWERS.

NOTICE is hereby given that a special general meeting of the shareholders in the above-named company will be held at No. 127 Queen street, in the city of Melbourne, in the colony of Victoria, on Wednesday the 17th day of April 1889, at 12 o'clock noon.

Business.

To consider and deal with resolutions as under, which will be proposed:—

1. That it is desirable to reconstruct the company, and that, with a view thereto, the company be wound up voluntarily; and that Mr. Edward Miller, of Melbourne, gentleman, be, and is hereby appointed, liquidator for the purposes of such winding-up.

2. That the following scheme of reconstruction be, and the same is hereby, approved, namely:—That a new company be formed and incorporated as a company limited by shares, by the name of "The New Victoria Gold Mining Company Limited," with a capital of £30,000, divided into 30,000 shares of £1 each, and having power to acquire and take over the business, property, and liabilities of this company, and that the said liquidator be, and he is hereby, authorized to sell and transfer to such new company all or any part of the business and property of this company, upon such terms and subject to such conditions as he shall think fit, but so that the new company shall undertake all the obligations and liabilities of this company, and shall pay the costs of winding up this company; and that every member of this company shall, in respect of each share therein paid up (or credited as paid up) to £1 held by him, be entitled to require the new company to allot to him two of its £1 shares, with a sum of £1 each credited as paid up thereon; and that every member of this company shall, in respect of each share therein paid up to 15s. each held by him, be entitled to require the new company to allot to him two of its £1 shares, with a sum of 17s. 6d. each credited as paid up thereon; and that the said liquidator be and he is hereby authorized to do and execute all such acts and assurances as may be necessary for carrying such scheme into effect.

Also, to consider and deal with any proposal in modification of or in substitution for the above scheme, and generally to consider and deal with the affairs of this company.

Dated the 4th day of March 1889.

2131 By order of the directors, ALFRED MELLOR, Secretary.

LA BELLE COMPANY NO LIABILITY.

AN Extraordinary Meeting of Shareholders will be held at the company's office, Camp Chambers, Eaglehawk, on Tuesday, April 2nd, 1889, at Six o'clock p.m.

Business:

To confirm the action of the directors in agreeing to dispose of the company's property to the York and Durham Company, No Liability, in consideration of 12,000 shares in that company to be allotted by them to the shareholders in this company.

To pass a resolution requiring this company—whose debts are assumed by the purchaser—to be voluntarily wound up without resort to the court, and to determine the course to be pursued by the directors for that purpose.

To direct the company's seal to be affixed to the necessary transfers transferring the company's property to the York and Durham Company, No Liability.

To direct in what manner the books and documents of the company shall be disposed of.

To confirm the minutes of the meeting.

2108 W. B. WALKER, Manager.

YORK & DURHAM COMPANY NO LIABILITY.

NOTICE.—An Extraordinary Meeting of Shareholders will be held at the company's office, View Point, Sandhurst, on Monday, April 1, 1889, at 4.15 p.m.

Business:

To authorize and empower the directors to purchase or acquire lease 4705, with any effects therein or thereon now pertaining to the La Belle Company No Liability, and for that purpose to call in the scrip of this company, and reissue it in the proportion of 12,000 shares to the shareholders in the La Belle Company No Liability, and 18,000 shares to the shareholders in this company.

To confirm the minutes of the meeting.

2109 HENRY Y. NORTH, Manager.

CORNISH UNITED QUARTZ MINING COMPANY NO LIABILITY, BRIGHT.

AN Extraordinary Meeting of Shareholders in the above-named company will be held at No. 459 Bourke street, Melbourne, on Monday, 1st April 1889, at 3 o'clock p.m.

Business:

1. To voluntarily wind up the company,
2. To empower the directors to dispose of the machinery, plant, and all other assets belonging to the company.
3. To confirm the minutes of the meeting.

2137 GEORGE BROWN, Manager.

SILVER CRESCENT PROPRIETARY COMPANY NO LIABILITY.

AN Extraordinary Meeting of the above company is hereby convened and will be held at the company's office, Baring Chambers, Market st., Melbourne, on Friday, 29th day of March 1889, at 2 o'clock p.m., for the transaction of the following business:—

1. To authorize and empower the directors to borrow such a sum or sums of money as the meeting may decide, and to secure the repayment thereof and interest thereon by a mortgage or bill of sale over all the company's property.
2. To alter clause 5 of the company's rules by reducing the qualification of directors from 500 shares to such number as the meeting may decide.
3. To consider and order on the temporary reduction of the legal manager's salary.
4. To confirm the minutes of the meeting.

GEORGE WILKINS, Manager.

Baring Chambers, Market st., Melbourne. 2138

GOLDEN SPRING QUARTZ MINING COMPANY NO LIABILITY, SPRING CREEK, DAYLESFORD.

NOTICE is hereby given that an Extraordinary Meeting of the above-named company will be held at Phair's Hotel, Collins street west, Melbourne, at Half-past four o'clock p.m. on Monday, April 1st 1889.

Business:

1. To increase the capital of the company.
2. To alter Rule No. 12 by striking out the clause limiting the number of shares on which shareholders may vote.
3. To confirm or otherwise the action of the directors in removing the office of the company from Daylesford to Castlemaine, and appointing Mr. George Thomas manager of the company.
4. To confirm the minutes of the meeting.

By order of the directors,

2107 GEO. THOMAS, Manager (pro tem.)

POTOSI SILVER MINING COMPANY NO LIABILITY.

NOTICE is hereby given that a Call, the first, of Sixpence has been made on the shares of this company, due and payable on or before Wednesday, 10th April 1889, at the registered office, 127 Queen street, Melbourne.

2132 ALFRED MELLOR, Manager.

THE BOUND TO WIN GOLD MINING COMPANY NO LIABILITY, RUSHWORTH.

NOTICE.—A Call (the 7th) of One penny per share has been made on the capital of the company, due and payable on Wednesday, April 10th, 1889, at the office of the company, No. 3 High street, Rushworth.

2190 GEORGE ANDERSON, Manager.

Sixth Schedule.

I THE undersigned, hereby make application to register the Homeward Bound Gold Mining Company as a no-liability company under the provisions of "The Mining Companies Act 1871."

1. The name of the company is to be the Homeward Bound Gold Mining Company No Liability.
2. The place of mining operations is at Alexandra.
3. The registered office of the company will be situated at Alexandra.
4. The value of the company's property, including leased ground and machinery, is £3,000.
5. The number of shares in the company is thirty thousand, of One pound each.
6. The number of shares subscribed for is 14,560.
7. The name of the manager is Charles Munckton.
8. The names and addresses and occupations of the shareholders, and the number of shares held by each at this date, are as below:—

Name, Address, Occupation.	No. of Shares.
Wheeler, Frederick, Alexandra, chemist	1,000
Gordon, Joseph A., Alexandra, journalist	1,000
Munckton, Charles, Alexandra, agent	1,000
Lanmont, George, Alexandra, sheep-farmer	750
Lethbridge, C. F., Alexandra, surgeon	750
Hall, George, Alexandra, storekeeper	750
Hunt, Thomas, Kilmore, gentleman	500
Cookson, G. A., Alexandra, grazier	500
Carison, Thos., Alexandra, contractor	500
Hardy, John, Alexandra, surveyor	500
Jee, Henry C., Alexandra, surgeon	500
Graham, Thomas, Alexandra, solicitor	500
Gitschner, Carl, Alexandra, storekeeper	500
Lawford, Thomas A., Alexandra, storekeeper	500
Brown, Joseph, Alexandra, miner	500
Irvine, Robert, Alexandra, police sergeant	500
Davies, Wm. J., Alexandra, blacksmith	500
Slater, A., Melbourne, gentwoman	500
Fisher, T. P., Melbourne, clerk	300
Payne, Joseph, Alexandra, grazier	250
Myers, E., Melbourne, accountant	200
Keene, Henry, Alexandra, hotelkeeper	100
Dixon, Alfred W., Melbourne, agent	100
Lehmann, August E., Kornheim, teacher	100
Robertson, David D., Carlton, carpenter	100
Manton, Thos., Windsor, gardener	100
Clinton, W. C., Warrnambool, accountant	100
Finegan, J. N., Melbourne, miner	100
Anthony, W. H., Alexandra, hotelkeeper	100
Alston, D., Melbourne, saddler	100
Cradock, A. J., Alexandra, grazier	100
Synnot, Mark, Melbourne, gentleman	100
Simpson, George, Melbourne, gentleman	100
Knight, William, Melbourne, agent	100
Henderson, Wm., Melbourne, agent	100
Montgomerie, R., Melbourne, agent	100
Wolf, Joseph, Melbourne, solicitor	100
Wightman, R. W., Alexandra, grazier	100
Scamp, R. B., Melbourne, accountant	100
Cummings, Robt., Acheron, farmer	100
Steadman, George, Melbourne, hotelkeeper	100
Ryland, C. A., Acheron, farmer	100
Munckton, J. W., Shepparton, agent	100
McRae, F., Acheron, sheep farmer	100
Lister, W. S., Melbourne, gentleman	100
Upton, Thomas, Prahran, carpenter	50
Watson, A. I., Alexandra, music teacher	50
Keogh, John J., Melbourne, compositor	40
Fegan, Edward, Melbourne, compositor	20
Charles Munckton, Alexandra, agent, in trust for the company	14,560
	30,000

Dated this 26th day of February 1889.

CHARLES MUNCKTON, Manager.

Witness to signature—FREDK. WHEELER.

I, CHARLES MUNCKTON, do solemnly and sincerely declare that—

1. I am the manager of the said intended company.
2. The above statement is, to the best of my belief and knowledge, true in every particular.

And I make this solemn declaration conscientiously believing the same to be true, and by virtue of the provisions of an Act of Parliament of Victoria rendering persons making a false declaration punishable for wilful and corrupt perjury.

CHARLES MUNCKTON.

Taken before me this 26th day of February 1889—FREDK. WHEELER, J.P.

"The Mining Companies Act 1871."—Part IV., Sec. 118, ss. 1. I, CHARLES MUNCKTON, do solemnly and sincerely declare that—

1. I am the manager of the intended company, to be named the Homeward Bound Gold Mining Company No Liability.
2. Five per cent. of the subscribed capital of the said company is at this time paid up.

3. The above statement is, to the best of my belief and knowledge, true in every particular. And I make this solemn declaration conscientiously believing the same to be true, and by virtue of the provisions of an Act of Parliament of Victoria, rendering persons making a false declaration punishable for wilful and corrupt perjury.

CHARLES MUNCKTON.

Taken before me this 26th day of February 1889—FREDK. WHEELER, J.P.

Sixth Schedule.
MALAKOFF GOLD MINING COMPANY
NO LIABILITY.

I THE undersigned, hereby make application to register the Malakoff Gold Mining Company as a no-liability company under the provisions of "The Mining Companies Act 1871."

1. The name of the company is to be Malakoff Gold Mining Company No Liability.
2. The place of operations (or intended operations) is at Talgai, Queensland.
3. The registered office of the company will be situated at 427 Little Collins street, Melbourne.
4. The value of the company's property, including claim, is Five thousand pounds.
5. The number of shares in the company is thirty-two thousand five hundred, of One pound each, paid up to Ten shillings.
6. The number of shares subscribed for is thirty-two thousand five hundred.
7. The name of the manager is Alexander Mills.
8. The names and addresses and occupations of the shareholders, and the number of shares held by each at this date, are as follows:—

Names, Addresses, and Occupations.	Number of Shares.
A. G. Ferguson, Brunswick, auctioneer	1,000
Mary Kenney, Brunswick, lady	500
Thos. Kenney, Brunswick, hotelkeeper	500
Jas. K. Muir, Newmarket, ironfounder	500
G. T. Muir, Newmarket, ironfounder	500
H. Briers, Melbourne, hotelkeeper	500
T. H. James, Brunswick, estate agent	500
D. E. Stewart, Brunswick, medical practitioner	1,000
T. W. Fowler, Melbourne, civil engineer	500
Jas. McClay, Brisbane, gentleman	1,500
H. E. King, Brisbane, gentleman	500
Percy Moyers, Brunswick, grocer	500
C. A. Bodin, Simpson's rd., boot importer	500
A. J. Beckwith, South Yarra, gentleman	500
A. Lehmann, Melbourne, commission agent	500
R. Kilpatrick, South Melbourne, estate agent	500
H. N. Martin, Melbourne, manufacturer	500
George Kirk, Clifton Hill, printer	250
Thomas Brentnall, Melbourne, accountant	250
Arthur Parker, Footscray, metallurgist	500
Alexr. Mills, Melbourne, legal manager	1,000
E. Homberg, Melbourne, agent	2,000
Alex. Mills, in trust for other shareholders	18,000
	32,500

Dated this twelfth day of March 1889.

ALEXR. MILLS, Manager.

Witness to signature—JAMES SPENCE.

I, ALEXR. MILLS, do solemnly and sincerely declare that—

1. I am the manager of the said intended company.
2. The above statement is, to the best of my belief and knowledge, true in every particular.

And I make this solemn declaration conscientiously believing the same to be true, and by virtue of the provisions of an Act of Parliament of Victoria rendering persons making a false declaration punishable for wilful and corrupt perjury.

ALEXR. MILLS.

Taken before me, at Melbourne, this 12th day of March 1889—CHARLES MAXWELL, J.P.

Sixth Schedule.

THE ONSLOW GOLD COMPANY NO LIABILITY.

I THE undersigned, hereby make application to register the Onslow Gold Company as a no-liability company, under the provisions of "The Mining Companies Act 1871."

1. The name of the company is to be The Onslow Gold Company No Liability.
2. The place of operations (or intended operations) is at the Thames, New Zealand.
3. The registered office of the company will be situated at 39 Market Buildings, Melbourne.
4. The value of the company's property, including claim, is Eighteen thousand pounds.
5. The number of shares in the company is twenty thousand, of Twenty shillings each.
6. The number of shares subscribed for is twenty thousand.
7. The name of the manager is John Munro.
8. The names and addresses and occupations of the shareholders, and the number of shares held by each at this date, are as follows:—

Names, Addresses, and Occupations.	Number of Shares.
Jesse Percival, Thames, N.Z., gentleman	4,000
Joseph Liston Wilson, Thames, N.Z., newspaper proprietor	1,800
John Guest Ralph, Thames, N.Z., mine owner	2,500
Edmund de B. Campbell, Thames, N.Z., bank manager	1,665
Robert T. Douglas, Thames, N.Z., merchant	1,665
William S. Styrak, Thames, N.Z., gentleman	1,000
James Mackay, Auckland, N.Z., gentleman	540
John Munro, 39 Market Buildings, Melbourne, accountant, in trust for the company	6,750
	20,000

Dated this thirteenth day of March 1889.

J. MUNRO, Manager.

Witness to signature—DONALD MACVEAN.

I, JOHN MUNRO, do solemnly and sincerely declare that—

1. I am the manager of the said intended company.
2. The above statement is, to the best of my belief and knowledge, true in every particular. And I make this declaration

conscientiously believing the same to be true, and by virtue of the provisions of an Act of Parliament of Victoria rendering persons making a false declaration punishable for wilful and corrupt perjury.

J. MUNRO.

Taken before me, at Melbourne, this 13th day of March 1889—
EPHRAIM L. ZOZ, J.P.

“The Mining Companies Act 1871.”—Part IV., Sec. 118, ss. 1. I, JOHN MUNRO, of 39 Market Buildings, Melbourne, do solemnly and sincerely declare that—

1. I am the manager of the said intended company, to be named the Onslow Gold Company No Liability.
2. Five per cent. of the subscribed capital of the said company is at this time paid up.
3. The above statement is, to the best of my belief and knowledge, true in every particular. And I make this solemn declaration conscientiously believing the same to be true, and by virtue of the provisions of an Act of Parliament of Victoria rendering persons making a false declaration punishable for wilful and corrupt perjury.

J. MUNRO.

Taken before me this 13th day of March 1889—EPHRAIM L. ZOZ, J.P. 2113

I, THE undersigned, do hereby make application to register the Number One Lawaluk Gold Mining Company as a no-liability company under the provisions of the Mining Companies Act 1871.

1. The name of the company is to be the Number One Lawaluk Gold Mining Company No Liability.
2. The place of operations is at Lawaluk, Mount Mercer.
3. The registered office of the company will be situated at Ballarat.
4. The value of the company's property, including claim and machinery, is One thousand pounds.
5. The number of shares in the company is twenty-four thousand, of One pound each.
6. The number of shares subscribed for is twenty-four thousand.
7. The name of the manager is Martin Charles Donnelly.
8. The names and addresses and occupations of the shareholders, and the number of shares held by each at this date, are as below:—

Name, Address, Occupation.	Number of Shares.
George Barnes Hogg, Ballarat, journalist	200
William Vallance, Ballarat, mining investor	200
William Clarke, Ballarat, mining investor	200
James Clementson, mining investor	200
John Parkin, Kingstons, mining investor	200
Martin Charles Donnelly (in trust for the shareholders of the said company), Ballarat, mining agent	23,000
Total	24,000

M. C. DONNELLY, Manager.

Dated this 8th day of March 1889.
Witness to signature—W. ALLEN.

I, MARTIN CHARLES DONNELLY, do solemnly and sincerely declare that—

1. I am the manager of the said intended company.
2. The above statement is, to the best of my belief and knowledge, true in every particular; and I make this solemn declaration conscientiously believing the same to be true, and by virtue of the provisions of an Act of Parliament of Victoria rendering persons making a false declaration punishable for wilful and corrupt perjury.

M. C. DONNELLY.

Taken before me, at Ballarat, this eighth day of March 1889.—
DAVID FITZPATRICK, J.P. 2139

Sixth Schedule.

I, THE undersigned, hereby make application to register the Towler and Livingstone Extended Gold Mining Company as a no-liability company under the provisions of “The Mining Companies Act 1871.”

1. The name of the company is to be The Towler and Livingstone Extended Gold Mining Company No Liability.
2. The place of mining operations is at Cobbler's Gully, Creswick.
3. The registered office of the company will be situated at Temple Court, Melbourne.
4. The value of the company's property, including claim and machinery, is £2,500.
5. The number of shares in the company is Twenty-eight thousand, of Ten shillings each.
6. The number of shares subscribed for is twenty-eight thousand.
7. The name of the manager is Alexander Vaudeau.
8. The names and addresses and occupations of the shareholders, and the number of shares held by each at this date, are as below:—

Name, Address, Occupation.	Number of Shares.
A. D. Hodgson, Melbourne, solicitor	1,000
C. Troedel, Melbourne, lithographer	2,000
J. Badge, Melbourne, mining engineer	1,000
W. Watkins, Clifton Hill, journalist	2,000
C. D. Harris, Adelaide, surveyor...	1,000
G. Walch, Melbourne, journalist	2,000
Pater & Knapton, Melbourne, printers	1,000
A. Vaudeau (in trust), Temple Court, legal manager	18,000
Total	28,000

Dated this eleventh day of March 1889.
ALEXANDER VAUDEAU, Manager.
Witness to signature—JOSEPH BADGE.

I, ALEXANDER VAUDEAU, do solemnly and sincerely declare that—

1. I am the manager of the said intended company.
2. The above statement is, to the best of my belief and knowledge, true in every particular; and I make this solemn declaration conscientiously believing the same to be true, and by virtue of the provisions of an Act of Parliament of Victoria rendering persons making a false declaration punishable for wilful and corrupt perjury.

ALEXANDER VAUDEAU.

Taken before me, this eleventh day of March 1889—JOHN WHITELAW, J.P. 214

Sixth Schedule.

THE TRIANGLE AND NORTH BROTHERS HOME AMALGAMATED TIN MINING COMPANY NO LIABILITY.

I, THE undersigned, hereby make application to register the Triangle and North Brothers Home Amalgamated Tin Mining Company as a no-liability company under the provisions of “The Mining Companies Act 1871.”

1. The name of the company is to be the Triangle and North Brothers Home Amalgamated Tin Mining Company No Liability.
2. The place of operations (or intended operations) is at Brothers Home, Ringarooma, Tasmania.
3. The registered office of company will be situated at No. 37 (old No. 15) Queen street, Melbourne.
4. The value of the company's property, including claim and machinery, is Five thousand pounds (£5,000).
5. The number of shares in the company is thirty thousand shares, of Ten shillings each.
6. The number of shares subscribed for is 20,000, paid up to One shilling each.
7. The name of the manager is Robert Seymour Walpole.
8. The names and addresses and occupations of the shareholders, and the number of shares held by each at this date, are as follows:—

Names, Addresses, and Occupations.	Number of Shares.
Alfred Shaw, merchant, Little Collins street, Melbourne, Victoria	1,000
A. Blake Bruford, surveyor, Chancery lane, Melbourne, Victoria	1,300
P. J. Wilson, solicitor, Queen street, Melbourne, Victoria	500
W. Essington King, gentleman, Collins street, Melbourne, Victoria	600
Robert S. Walpole, mining manager, 37 Queen street, Melbourne, Victoria (in trust for shareholders)	26,000
Total	30,000

Dated this sixth day of March 1889.

ROBT. S. WALPOLE, Manager.

Witness to signature—W. BOWEN, J.P.

I, ROBERT SEYMOUR WALPOLE do solemnly and sincerely declare that—

1. I am the manager of the said intended company.
2. The above statement is, to the best of my belief and knowledge, true in every particular; and I make this declaration conscientiously believing the same to be true, and by virtue of the provisions of an Act of Parliament of Victoria rendering persons making a false declaration punishable for wilful and corrupt perjury.

ROBT. S. WALPOLE.

Taken before me, at Melbourne, this sixth day of March 1889—
W. BOWEN, J.P. 2168

Sixth Schedule.

THE CROYDON GILDED ROSE GOLD MINING COMPANY NO LIABILITY.

I, THE undersigned, hereby make application to register the Croydon Gilded Rose Gold Mining Company as a no-liability company under the provisions of “The Mining Companies Act 1871.”

1. The name of the company is to be the Croydon Gilded Rose Gold Mining Company No Liability.
2. The place of operations is at Croydon, Queensland.
3. The registered office of the company will be situated at 22 Temple Court, Melbourne.
4. The value of the company's property, including claim and machinery, is Two thousand pounds.
5. The number of shares in the company is twenty-four thousand, of One pound each.
6. The number of shares subscribed for is twenty-four thousand.
7. The name of the manager is Max Clifton.
8. The names and addresses and occupations of the shareholders, and the number of shares held by each at this date, are as below:—

Name, Address, Occupation.	No. of Shares.
J. J. Barry, Croydon, Queensland, squatter	4,800
F. Edwards, Croydon, Queensland, miner	600
E. W. Lloyd, Australian Finance Co., Melbourne, accountant	300
H. Nevins, Victoria Water Supply, Treasury Gardens, Melbourne, engineer	300
T. O. Thomas, Port Phillip Club, Melbourne, gentleman	900
Max Clifton, 22 Temple Court, Melbourne, legal manager (in trust)	17,100
Total	24,000

Dated this fourteenth day of March 1889.

MAX CLIFTON, Manager.

Witness to signature—D. ERNEST BRIGGS.

I, MAX CLIFTON, do solemnly and sincerely declare that—

1. I am the manager of the said intended company.
2. The above statement is, to the best of my belief and knowledge, true in every particular. And I make this solemn declaration conscientiously believing the same to be true, and by virtue of the provisions of an Act of Parliament of Victoria rendering persons making a false declaration punishable for wilful and corrupt perjury.

Max CLIFTON.
Taken before me, this fourteenth day of March 1889—H. JENKINGS, J.P. 2177

**TAMBOUR MAJOR GOLD MINING COMPANY
NO LIABILITY.**

NOTICE.—L. Macpherson, Sternberg, and Co. Limited will sell by public auction, on Saturday, 23rd March 1889, at 4.30 o'clock p.m., at the Beehive Exchange, Sandhurst, all shares forfeited on which a call remains unpaid.
W. W. BARKER, Manager. 2106

**GREAT EXTENDED VICTORIA COMPANY
NO LIABILITY.**

NOTICE.—L. Macpherson, Sternberg, and Co. Limited will sell by public auction, on Saturday, 23rd March 1889, at 4.30 o'clock p.m., at Beehive Exchange, Sandhurst, all shares forfeited on which the 37th call of Sixpence per share remains unpaid, unless the said call and expenses be previously paid to me.
W. W. BARKER, Manager. 2107

**FORTUNA HUSTLER'S GOLD MINING COMPANY
NO LIABILITY.**

ALL shares on which the 2nd call of Threepence per share remains unpaid are forfeited, and will be sold by L. Macpherson, Sternberg, & Company Limited, at Beehive Exchange, Sandhurst, on Saturday, March 23rd, 1889.
G. A. PETRIE, Manager. 2110

**LITTLE COMET GOLD MINING COMPANY
NO LIABILITY, WOOD'S POINT.**

ALL shares in above company upon which the seventh call of One penny per share, due on the 13th day of February 1889, shall then remain unpaid, will be sold by public auction, at the company's office, Bridge street, Wood's Point, on Monday the 25th day of March 1889, at 12 o'clock noon.
R. S. D. MORGAN, Manager. 2111

**JACKSON'S REEF GOLD MINING COY. NO LIABILITY,
KIMBERLEY, WESTERN AUSTRALIA.**

NOTICE is hereby given that all shares in default of the fifth call of One penny per share, due on the 13th February 1889, became absolutely forfeited on the 27th February 1889, and will be sold by public auction at the rooms of Messrs. Fraser & Co., Queen street, on Saturday, 23rd March 1889, at 11 o'clock unless previously redeemed.
(By order) R. F. HORRELL, Manager. 2147
March 12th, 1889.

**CORNISH UNITED QUARTZ MINING COMPANY
NO LIABILITY (BRIGHT).**

NOTICE.—All forfeited shares in the above-named company, Nos. 1 to 20,000 inclusive, upon which calls remain unpaid, will be sold by auction, in Melbourne, at 318 Collins street, on Monday, March 25th, 1889, at 12 o'clock noon.
GEORGE BROWN, Manager. 2148

**MAMMOTH SILVER MINING PROPRIETARY COMPANY
NO LIABILITY, WHITE WELLS, SOUTH AUSTRALIA.**

NOTICE.—All shares in the above company, forfeited for the non-payment of the first call of 5s. per share, will be sold by public auction, on Saturday the 23rd day of March 1889, at 12 o'clock noon, at the Federal Stock Exchange, Collins street, Melbourne, by Charles White.
CHARLES QUIN, Manager. 2149
13/3/89.

**LOST & FOUND SILVER MINING COMPANY NO
LIABILITY, BARRIER RANGES, NEW SOUTH WALES.**

NOTICE.—All shares, numbers 40,001 to 80,000, upon which the 1st call remains unpaid are absolutely forfeited, and will be sold by public auction, by Wm. Taylor, at the office of the company, 28 (late 14) Queen street, Melbourne, on Saturday, 23rd March 1889, at 12 o'clock noon, unless call and expenses are previously paid.
CHAS. MEDCALF, Manager. 2150
Melbourne, 14th March 1889.

**QUEEN'S JUBILEE GOLD MINING COMPANY NO
LIABILITY, LOWER BUCKLAND.**

NOTICE.—All shares (second issue), numbers 24,001 to 48,000, upon which the 9th and previous calls remain unpaid are absolutely forfeited, and will be sold by public auction, by Wm Taylor, at the office of the company, 28 (late 14) Queen street, Melbourne, on Saturday, March 23rd, 1889, at 12 o'clock noon, unless calls and expenses are previously paid.
CHAS. MEDCALF, Manager. 2151
Melbourne, March 14th, 1889.

**CROWN NIMROD QUARTZ MINING COY. NO
LIABILITY, CHEWTON.**

ALL shares forfeited for the non-payment of the 4th call of Threepence per share will be sold by public auction, at the rooms of Messrs. Baylee, Shevill, and Co., Collins street, Melbourne, on Monday, 25th March 1889, at 12 o'clock noon, unless previously redeemed.
Nos. 1 to 24,000, exclusive of those paid on.
JOHN BELLINGHAM, Manager. 2152
26 Baring Chas., Market st.

**THE GIPPSLAND DEEP LEAD GOLD MINING COM-
PANY NO LIABILITY, MOONDARA.**

NOTICE is hereby given that all forfeited shares in the above company, upon which the first call remains unpaid, will be sold by public auction, by William Taylor, at the City Bank Hall, Elizabeth street, Melbourne, on Saturday, March 23rd, 1889, at Twelve o'clock noon.
JOHN WHITELAW, Manager. 2153

**MILLER'S FREEHOLD GOLD MINING COMPANY
NO LIABILITY, GRAYTON.**

ALL shares in the above company on which the machinery call of Threepence per share, due 9th January 1889, remains unpaid are forfeited, and will be sold, by John Buchan & Co., by auction, at their rooms, 37 Queen st., on Saturday, 23rd March, at noon, for said call.
JAMES Q. BRENNAN, Manager. 2183

**THE WEST LOUGHLIN GOLD MINING COMPANY
NO LIABILITY, SEVEN HILLS, KINGSTON**

NOTICE.—The undermentioned shares forfeited for non-payment of the February call, No. 36, of One shilling per share, will be sold by public auction, on Monday, 25th March 1889, at Twelve o'clock noon, at the Mining Exchange, Ballarat.
Nos. 1 to 12,000, exclusive of those on which said call has been paid.
W. M. ACHESON, Manager. 2189
Furnival's Chambers, Lydiard street, Ballarat, 13th March 1889.

SEBASTOPOL PLATEAU COMPANY NO LIABILITY.

NOTICE.—The undermentioned shares, forfeited for non-payment of 28th call of Threepence (3d.) per share, will be sold by public auction, at Mining Exchange, Lydiard street, Ballarat, on Tuesday, 26th March 1889, at 12 noon.
Nos. 1 to 20,000, exclusive of those upon which said call has been paid.
J. A. CHALK, Manager. 2190
49 Sturt street, Ballarat.

**PRINCE OF WALES & BONSHAW UNITED COMPANY
NO LIABILITY.**

NOTICE.—The undermentioned shares forfeited for non-payment of 17th call of Sixpence (6d.) per share will be sold by public auction, at Mining Exchange, Lydiard street, Ballarat, on Tuesday, 26 March 1889, at 12 noon:—
Nos. 1 to 24,000, exclusive of those upon which said call has been paid.
J. A. CHALK, Manager. 2191
49 Sturt street, Ballarat.

HEPBURN NUMBER ONE COMPANY NO LIABILITY.

NOTICE.—The undermentioned shares forfeited for non-payment of 83rd call of Sixpence (6d.) per share will be sold by public auction, at Mining Exchange, Lydiard street, Ballarat, on Monday, 25th March 1889, at 12 noon:—
Nos. 1 to 20,000, exclusive of those upon which said call has been paid.
J. A. CHALK, Manager. 2192
49 Sturt street, Ballarat.

**BUNINYONG ESTATE QUARTZ & ALLUVIAL
COMPANY NO LIABILITY.**

NOTICE.—The undermentioned shares forfeited for non-payment of 67th call of Threepence (3d.) per share will be sold by public auction, at Mining Exchange, Lydiard street, Ballarat, on Tuesday, 26th March 1889, at 12 noon:—
Nos. 1 to 20,000, exclusive of those upon which said call has been paid.
J. A. CHALK, Manager. 2193
49 Sturt street, Ballarat.

NORTH BAND & BARTON COMPANY NO LIABILITY.

NOTICE.—The undermentioned shares, forfeited for non-payment of (45th) call of Fourpence (4d.) per share, will be sold by public auction, at Mining Exchange, Lydiard street, Ballarat, on Monday, 25th March 1889, at 12 noon:—
Nos. 1 to 24,667, exclusive of those upon which said call has been paid.
J. A. CHALK, Manager. 2194
49 Sturt street, Ballarat.

OMEQ DEEP LEAD G. M. CO. NO LIABILITY.

Office, 475 Collins st.
NOTICE.—All Shares on which the 2nd and 3rd calls of 2d. per share have not been paid will be sold by public auction, by W. T. Moore, at the Federal Stock Exchange, Collins st., Melbourne, on Saturday, March 23rd, at 11.30 a.m.
THOS. S. HAYTER, Manager. 2200

**THE A1 GOLD MINING COMPANY NO LIABILITY,
RASPBERRY CREEK.**

NOTICE is hereby given that the registered office of the above-named company is situated at No. 63 Queen street, Melbourne.
CHARLES BROWN, } Directors. (SEAL)
EDWARD MILLER, }
Melbourne, 7th March 1889. 2160

**THE A1 GOLD MINING COMPANY NO LIABILITY,
RASPBERRY CREEK.**

NOTICE is hereby given that James Knight Bickerton has been appointed manager of the above-named company.
CHARLES BROWN, } Directors. (SEAL)
EDWARD MILLER, }
Melbourne, 7th March 1889. 2161

PORTUGUESE FLAT COMPANY NO LIABILITY, CRESWICK.
NOTICE is hereby given that the registered office of the company is situate at Baring Chambers, 56 Market street, Melbourne, and that Mr. Arthur R. Cane is manager.
 (Signed) THOS. SEDON, } Directors.
 J. E. COTTEW, }
 Dated this 28th day of February 1889. 2178

JOSEPHINE SILVER MINING COMPANY NO LIABILITY, PURNAMOOTA, N.S.W.
NOTICE is hereby given that the registered office of the company is situate at Baring Chambers, 56 Market street, Melbourne, and that Mr. Arthur R. Cane is manager.
 (Signed) ROBERT NAIRN, } Directors.
 ROSS K. MACARTNEY, }
 Dated this 28th day of February 1889. 2179

MAGPIE COMPANY NO LIABILITY, BEECHWORTH.
NOTICE is hereby given that the registered office of the above company is situated at Baring Chambers, 56 Market street, Melbourne, and that Mr. Arthur R. Cane is manager.
 (Signed) FREDK. PARSONS, } Directors.
 JOHN SIMEON, }
 Dated this 28th day of February 1889. 2180

ALBURY GOLD MINING COMPANY NO LIABILITY, BLACK RANGE, ALBURY, N.S.W.
NOTICE is hereby given that the registered office of the company is situate at Baring Chambers, 56 Market street, Melbourne, and that Mr. Arthur R. Cane is manager.
 (Signed) CHAS. BROWN, } Directors.
 JAS. D. EMERSON, }
 Dated this 28th day of February 1889. 2181

THE WEST LOUGHLIN GOLD MINING COMPANY, NO LIABILITY, SEVEN HILLS, KINGSTON.
NOTICE is hereby given that William Morrin Acheson has been appointed Manager of the above-named company in the place of William Prendergast Jones, resigned. The common seal of the West Loughlin Gold Mining Company No Liability was affixed hereto in our presence, we being two of the directors of the said company. (SEAL)
 JOHN LEISHMAN.
 G. L. NASE.
 2195

THE WEST LOUGHLIN GOLD MINING COMPANY NO LIABILITY, SEVEN HILLS, KINGSTON.
NOTICE is hereby given that the office of the above-mentioned company has been removed from Creswick to Furnival's Chambers, Lydiard street, Ballarat. The common seal of the West Loughlin Gold Mining Company No Liability was affixed hereto in our presence, we being two of the directors of the said company. (SEAL)
 JOHN LEISHMAN.
 G. L. NASE.
 2196

CAMBRIAN COMPANY NO LIABILITY, SEBASTOPOL.
NOTICE is hereby given that the registered office of the above-named company is situated at No. 49 Sturt street, Ballarat, and the name of the manager is John Alfred Chalk.
 Dated this 12th day of March 1889.
 WM. BAILEY, } Directors. (L.S.)
 R. M. SERJEANT, }
 2197

Insolvency Notices.

The Insolvency Statute 1871.—In the Court of Insolvency, at Melbourne.—In the matter of WILLIAM ISAAC HOGAN, of Yea, in the colony of Victoria, storekeeper, an insolvent.
NOTICE is hereby given that Charles Philip Williams, of 317 Collins street, Melbourne, in the colony of Victoria, accountant, has been duly appointed to fill the office of trustee of the property and estate of the above-named insolvent, and that such appointment was duly confirmed by order of the Court of Insolvency, at Melbourne, made on the eleventh day of March instant. All persons having in their possession any of the effects of the insolvent must deliver them to the trustee, and all debts due to the insolvent must be paid to the said trustee. Creditors who have not already proved their debts should forward their proofs to the said trustee.
 Dated this 11th day of March 1889.
 CHAS. P. WILLIAMS,
 E. SYDNEY RAPHAEL, 58 Elizabeth street, Melbourne, solicitor to the estate. 2115

The Insolvency Statute 1871.—In the Court of Insolvency at Melbourne.—In the matter of FREDERICK PATRICK FULLER, of Spencer street, Melbourne, in the colony of Victoria, butcher, an insolvent.
NOTICE is hereby given that Charles Philip Williams, of 317 Collins street, Melbourne, in the colony of Victoria, accountant, has been duly appointed to fill the office of trustee of the property and estate of the above-named insolvent, and that such appointment was duly confirmed by order of the Court of Insolvency at Melbourne, made on the 11th day of March instant. All persons having in their possession any of the effects of the insolvent must deliver them to the trustee, and all debts due to the insolvent must be paid to the said trustee. Creditors who have not already proved their debts should forward their proofs to the said trustee.
 Dated this 11th day of March 1889.
 CHAS. P. WILLIAMS, Trustee.
 JAMES BIRTWISTLE, The City Chambers, Elizabeth and Little Collins streets, Melbourne, solicitor to the said trustee. 2116

The Insolvency Statute 1871.—In the Court of Insolvency, at Melbourne.—In the matter of JOHN ROSIER, of Melbourne, in the colony of Victoria, bootmaker and chiropodist, and of Carlton, fruiterer and confectioner.

NOTICE is hereby given that Bernard Michael, of Nos. 281 and 283 Collins street, Melbourne, accountant, has been duly appointed to fill the office of trustee of the property of the above-named insolvent, and that such appointment was duly confirmed by order of the Court of Insolvency at Melbourne, made on the twelfth day of March instant. All persons having in their possession any of the effects of the insolvent must deliver them to the trustee, and all debts due to the insolvent must be paid to the trustee. Creditors who have not proved their debts should forward their proofs to the trustee.
 Dated this twelfth day of March 1889.
 BRAHAM & PIRANI, 321 Collins street, Melbourne. 2117

The Insolvency Statute 1871.—In the Court of Insolvency at Melbourne.—In the matter of SAMUEL SMITH and CHARLES JASPER SMITH, trading as C. J. Smith and Company, of 102 Swan street, Richmond, in the colony of Victoria, painters.

NOTICE is hereby given that Bernard Michael, of Nos. 281 and 283 Collins street, Melbourne, accountant, has been duly appointed to fill the office of trustee of the property of the above-named insolvent, and that such appointment was duly confirmed by order of the Court of Insolvency at Melbourne, made on the twelfth day of March instant. All persons having in their possession any of the effects of the insolvent must deliver them to the trustee, and all debts due to the insolvent must be paid to the trustee. Creditors who have not proved their debts should forward their proofs to the trustee.
 Dated this twelfth day of March 1889.
 BRAHAM & PIRANI, 321 Collins street, Melbourne. 2118

The Insolvency Statute 1871.—In the Court of Insolvency.—In the matter of WILLIAM JAMES BAKER, of Undera, in the colony of Victoria, storekeeper.

A SECOND and final dividend will be payable at my office, 38 Elizabeth street, Melbourne, on and after Wednesday, 20th March 1889,
 H. W. DANBY, Trustee. 2121

The Insolvency Statute 1871.—In the Court of Insolvency at Melbourne.—In the matter of WILLIAM HARRISON FULLER, of Queensberry street, North Melbourne, in the colony of Victoria, butcher, an insolvent.

NOTICE is hereby given that Charles Philip Williams, of 317 Collins street, Melbourne, in the colony of Victoria, accountant, has been duly appointed to fill the office of trustee of the property and estate of the above-named insolvent, and that such appointment was duly confirmed by order of the Court of Insolvency at Melbourne, made on the fourteenth day of March instant. All persons having in their possession any of the effects of the insolvent must deliver them to the trustee, and all debts due to the insolvent must be paid to the said trustee. Creditors who have not already proved their debts should forward their proofs to the said trustee.
 Dated this 11th day of March 1889.
 CHAS. P. WILLIAMS, Trustee. 2162

In the Court of Insolvency at Wangaratta.—In the matter of JACOB McCORMICK, of Wangaratta, farmer.

NOTICE is hereby given that a first and only dividend will be payable at my office, North Wangaratta Flour Mills, on and after the 21st day of March instant, to those creditors who have proved their claims.
 Dated this 7th day of March 1889.
 M. FRASER,
 Trustee of the Estate of the above-named Insolvent. 2163

The Insolvency Statute 1871.—In the Court of Insolvency at Melbourne.—In the matter of AUGUSTUS WILLOUGHBY ROOB, of Dandenong, in the colony of Victoria, auctioneer, an insolvent.

NOTICE is hereby given that Charles Philip Williams, of 317 Collins street, Melbourne, in the colony of Victoria, accountant, has been duly appointed to fill the office of trustee of the property and estate of the above-named insolvent, and that such appointment was duly confirmed by order of the Court of Insolvency, at Melbourne, made on the 11th day of March instant. All persons having in their possession any of the effects of the insolvent must deliver them to the trustee, and all debts due to the insolvent must be paid to the said trustee. Creditors who have not already proved their debts should forward their proofs to the said trustee.
 Dated this 11th day of March 1889.
 CHAS. P. WILLIAMS, Trustee. 2170

The Insolvency Statute 1871.—In the Court of Insolvency, at Melbourne.—In the matter of FREDERICK FRANKLAND, of William street, East Brunswick, in the colony of Victoria, carpenter, an insolvent.

NOTICE is hereby given that Charles Philip Williams, of 317 Collins street, Melbourne, in the colony of Victoria, accountant, has been duly appointed to fill the office of trustee of the property and estate of the above-named insolvent, and that such appointment was duly confirmed by order of the Court of Insolvency, at Melbourne, made on the 11th day of March instant. All persons having in their possession any of the effects of the insolvent must deliver them to the trustee, and all debts due to the insolvent must be paid to the said trustee. Creditors who have not already proved their debts should forward their proofs to the said trustee.
 Dated this 11th day of March 1889.
 CHAS. P. WILLIAMS. 2171

In the insolvent estate of JOHN DAY, of Sarsfield, hotelkeeper.
A DIVIDEND will be payable at my office, Bailey street, Bairnsdale, on and after Monday the 25th March 1889, to those creditors who have proved their debts.
 H. W. KIRWAN, Assignee. 2231
 14/3/89.

Impoundings.

ALLANSFORD.—Impounded at Allansford Shire Pound, 4th March 1889.
 1 chestnut mare, TU near shoulder.

On 5th March 1889,
 1 red and white bull, no brands.

If not claimed and expenses paid, to be sold on the 27th March 1889.

2201—4/6 A. MILNE,
 Poundkeeper.

ALLANSFORD.—Impounded at Allansford Shire Pound, 11th March 1889, by H. Holland.
 1 brown mare, like MC near shoulder, WP off shoulder

If not claimed and expenses paid, to be sold on 3rd April 1889.

2202—3/6 A. MILNE,
 Poundkeeper.

ALEXANDRA.—Impounded at the Alexandra Shire Pound, by the herdsman of the Yark Common.

1 red and white steer, H off rump, slit near ear
 1 light roan cow, WM off rump
 1 white heifer calf, progeny of last, no brand

1 white steer, red spots on neck, TR off rump, like H near rump, hole in near ear

1 white steer, black on head and neck, like H off rump, hole in near ear

1 red and white steer, like JD off rump, slit off ear, hole near ear

If not claimed and expenses paid, to be sold on 8th April 1889.

2204—7/6 ARCHIBALD ROBERTSON,
 Poundkeeper.

AXE CREEK.—Impounded at Axe Creek.

22 Light strawherry cow, B near thigh
 If not claimed and expenses paid, to be sold on 3rd April 1889.

2203—3/0 BENJ. CODE,
 Poundkeeper.

BAIRNSDALE.—Impounded at Bairnsdale Shire Pound, by John Coleman.—Damages 10s. each.

1 bay filly, G near shoulder
 1 iron-grey filly, no visible brands

Also, by Police.
 1 chesnut mare, No. 2 near shoulder, shod all round

If not claimed and expenses paid, to be sold on 6th April 1889.

2206—5/ J. A. TAYLOR, JUN.,
 Poundkeeper.

BALLARAT.—Impounded at Ballarat Shire Pound.

1 bay horse, face and near feet white, RM near shoulder
 1 bay mare, star, WA conjoined near shoulder

If not claimed and expenses paid, to be sold on 10th April 1889.

2208—3/6 GEO. BROWN,
 Poundkeeper.

BENALLA.—Impounded at Benalla Shire Pound, 5th March 1889, by R. Bruce.—Trespass

1 dark-brown mare, well bred, shod, dingo off neck, star, like FAJ near shoulder

If not claimed and expenses paid, to be sold on 10th April 1889.

2205—4/ WM. SKELTON,
 Poundkeeper.

BERWICK.—Impounded at Berwick, 21st February 1889.

1 grey mare, branded AL near shoulder
 1 bay horse, blotch brand near shoulder, J on near cheek
 1 dark-bay horse, star on forehead

On 23rd February,
 1 black filly, branded m near shoulder, blaze on face
 1 grey horse, branded like m near cheek, Z near shoulder

If not claimed and expenses paid, to be sold on 21st March 1889.

2207—5/6 ALEXR. CAMPBELL,
 Poundkeeper.

BUNINYONG.—Impounded at Buninyong Shire Pound, by Mr. Capel, of Lal Lal.

138 sheep, about half are merinoes, the rest are mixed, tar brand like X and T on side or back, some have ears split, and others with hole through

If not claimed and expenses paid, to be sold on 8th April 1889.

2188—4/6 PATRICK MORRIS,
 Poundkeeper.

CARISBROOK.—Impounded at Carisbrook, 12th March, 1889.—Damages 5s.

1 brown mare, ryan flanks, near front and hind feet white, switch tail, star and streak, no visible brand

1 bay draught horse, four white feet, blaze on face, no visible brand

If not claimed and expenses paid, to be sold on 10th April 1889.

2210—5/ THOMAS MAJOR,
 Poundkeeper.

CARLSRUHE.—Impounded at Carlsruhe, 5th March 1889, by Mr. A. McKinnon.

1 red steer calf, motley face, no brands

If not claimed and expenses paid, to be sold on 8th April 1889.

2209—3/6 WILLIAM MURPHY,
 Poundkeeper.

CHILTERN.—Impounded at Chiltern, on 11th March 1889, by Mr. A. Kilgour.

1 red and white bull calf, no visible brand, both ears marked

If not claimed and expenses paid, to be sold on 10th April 1889.

2215—3/6 THOMAS FINDLAY,
 Poundkeeper.

CRESWICK.—Impounded at Creswick Shire Pound, by Mr. John Gard.—Trespass 1s.

1 brown horse, star and snip, hind feet white, fore feet shod, saddle and collar marked, E near shoulder

By Mr. T. Hengeny.
 1 red and white stag, rope on horns, whip marked, like AM off rump

2 red heifer calves, white on belly and forehead, no visible brand

If not claimed and expenses paid, to be sold on 6th April 1889.

2211—6/ A. PENNYCOOK,
 Poundkeeper.

DURHAM OX.—Impounded at Durham Ox, 6th March 1889, by Mr. J. Malone.

1 chesnut horse, docked tail, branded JY near shoulder

If not claimed and expenses paid, to be sold on 10th April 1889.

2212—3/6 R. M. KEMP,
 Poundkeeper.

GOULBURN.—Impounded at Goulburn Shire Pound, 13th March 1889.

390 sheep, branded P on back and shoulder, various ear marks
 1 red cow, branded AD over AD off ribs, JM off rump, piece out of back off ear, with calf at foot, no visible brand

If not claimed and expenses paid, to be sold on 6th April 1889.

2213—4/6 T. LANE,
 Poundkeeper.

HAMILTON.—Impounded at Hamilton Borough Pound, 1st March 1889, by Mr. John McDonald, for N. McDonald, North Hamilton.

1 bay mare, black points, small star and snip, saddle-marked, switch tail, shod all round, MN near shoulder

1 bay mare, white on near hind leg, saddle-marked, small star, switch tail, scar on near hip, shod all round, O or G near shoulder

If not claimed and expenses paid, will be sold on 3rd April 1889.

2230—6/ RICHD. BLOOMFIELD,
 Poundkeeper.

HEIDELBERG.—Impounded at Heidelberg Shire Pound, 12th March 1889, by J. Tomas.

1 bay mare, like Y near shoulder

If not claimed and expenses paid, to be sold on 10th April 1889.

2216—3/6 J. DOWLING,
 Poundkeeper.

NOTICE.

MALMSBURY.—Impounded at the Malmsbury Borough Pound, 12th March 1889, by Mrs. Gilmore Drummond.

1 red and white cow, red neck, white face, one broken horn, no visible brands

If not claimed and expenses paid, to be sold on 6th April 1889.

2218—4/ JOHN WHITE,
 Poundkeeper.

MIA MIA.—Impounded at Mia Mia Pound, by Mr. McGrath.

1 chesnut horse, hackney, off fore and near hind feet white, blaze down face, branded X near shoulder

By Mr. McNiff.

1 sheep (wether), branded T on back, with both ears marked

On 18th March, by Mr. Scambler.
 1 brown pony, branded WC near shoulder, both hind feet white

If not claimed and expenses paid, to be sold on 8th April 1889.

2217—7/ WILLIAM CHARITY,
 Poundkeeper.

MOUNT ROUSE.—Impounded at Mount Rouse Shire Pound, 9th March 1889, from Gazette estate, by Mr. Wm. Hamilton.
 1 dark-brown or black horse, small star, hind feet white, white spots under saddle, white spot on near hip, shoe on off hind foot, like N near shoulder
 If not claimed and expenses paid, to be sold on 10th April 1889.

2219—5/ Poundkeeper. **ALEXR. KENNEDY,**

NUMURKAH.—Impounded at Numurkah, by A. Dudley.
 1 bay horse, light draught, star and snip, near hind foot white, like N near shoulder
 1 grey horse, WO off shoulder WC near shoulder

Impounded by T. Finn.
 1 red and white cow, no visible brands
 1 red and white bull calf, progeny of above
 1 red and white heifer, slit near ear, like ∞ near ribs
 1 red and white steer, slit near ear, like ∞ near thigh and ribs
 1 strawberry heifer, two slits under near ear, JH conjoined off rump, M near rump
 1 red and white steer, JH conjoined off rump, M near rump
 1 red and white heifer, like ∞ off rump
 1 red steer, two slits under near ear, CK off rump, like M near rump
 1 red and white steer, off ear tipped, notch near ear, M near rump
 1 black and white steer, two slits under near ear, M near rump
 1 red and white steer, two slits under near ear, M near rump
 If not claimed and expenses paid, to be sold on 10th April 1889.

2220—12/ Poundkeeper. **J. TREWIN,**

ROCHESTER.—Impounded at Rochester, 9th March 1889, by John Webb.
 74. Flea-bitten grey mare, like JP (conjoined) off shoulder, like 137

P near shoulder
 75. Brown yearling filly, star, like ∞ near shoulder
 H
 On 11th March, by Thos. Haines.
 76. Bay horse, small running star and snip, near hind foot and off hind coronet white, 3 near shoulder

If not claimed and expenses paid, to be sold on 10th April 1889.
 2122—7/ Poundkeeper. **M. E. SUBLET,**

ROSEDALE.—Impounded at Rosedale, by A. Portch.
 1 black heifer, white on belly, no visible brands
 If not claimed and expenses paid, to be sold on 5th April 1889.

2221—3/ Poundkeeper. **S. R. DAWSON,**

SEYMOUR.—Impounded at Seymour, 9th March 1889.
 1 red and white cow, milker, no visible brands
 If not claimed and expenses paid, to be sold on 6th April 1889.

2228—3/ Poundkeeper. **ROB. BUTLER,**

SHELFORD.—Impounded at Shelford, 11th March 1889.—Damages, £5.
 38. Brownish red and white bull, star on forehead, wide hoop horns, branded L near shoulder, a faint mark like L off shoulder

If not claimed and expenses paid, to be sold on 6th April 1889.
 2223—4/6 Poundkeeper. **H. M. WILSON,**

SHEPPARTON.—Impounded at Shepparton Shire Pound, 6th March 1889.
 1 bay horse, hack, star in forehead, near hind foot white, brand like Y near shoulder
 1 dark-brown horse, hack, brand like 2 near shoulder (JF conjoined)

If not claimed and expenses paid, to be sold on 3rd April 1889.
 2225—6/ Poundkeeper. **ROBERT E. DUDLEY,**

STAWELL.—Impounded at Stawell Shire Pound, 12th March 1889, by Mr. Jas. Huchings, Glynwylln.
 1. Red cow, white on back and belly, branded like K off thigh, top cut off horns
 2. Red strawberry bullock, white face, snaily horns, branded like B near rump, slit in near ear
 If not claimed and expenses paid, to be sold on 10th April 1889.

2224—5/ Poundkeeper. **P. MONAGHAN,**

WARRANTYTE.—Impounded at Warrantyte.

1 yellow bull, no visible brand
 1 red and white spotted bull, JR conjoined near ribs, W near rump
 1 yellow heifer, little white on belly and tip of tail, blotch like ∞ off rump

If not claimed and expenses paid, to be sold on 10th April 1889.
 2229—5/6 Poundkeeper. **WILLIAM HUTCHINSON,**

WILLIAMSTOWN.—Impounded at Williamstown, 9th March 1889.

1 bay horse, branded F near shoulder
 If not claimed and expenses paid, to be sold on 6th April 1889.
 2226—3/6 Poundkeeper. **WILLIAM ROSIE,**

YARRAWONGA.—Impounded at Yarrowonga, 9th March by Thomas Bunyan.

1 black mare, hobble chain on near fore leg, WB near shoulder, near hind fetlock white
 1 brown filly, about two years old, well bred, no visible brand
 If not claimed and expenses paid, to be sold on 1st April 1889.
 2227—4/6 Poundkeeper. **GEORGE BRUCE,**

POUNDKEEPERS' REMITTANCES.

THE ACTING GOVERNMENT PRINTER acknowledges the receipt of the undermentioned sums:—

1889.	£	s.	d.
March 13.—R. Bloomfield	1	0	0
March 13.—R. Butler	1	0	0
March 14.—A. Pennycook	1	0	0
March 14.—T. Lane	1	0	0
March 14.—W. Charity	0	10	0
March 14.—R. M. Kemp	0	3	6
March 14.—B. Code	0	4	0
March 14.—J. Trewin	0	12	0
March 14.—G. Brown	0	3	6
March 14.—A. Robertson	0	10	0
March 14.—A. Kennedy	0	10	0
March 14.—J. Trewin	0	6	10
March 14.—S. R. Dawson	0	5	0
March 15.—T. Findlay	1	0	0
March 15.—W. Rosie	0	3	0
March 15.—M. E. Sublet	0	6	5

WM. COAKLEY,
 Acting Government Printer.
 Melbourne, 15th March 1889.

NOTICE.

MESSRS. GORDON AND GOTCH, News Agents, of Collins street west, Melbourne, and at 281 George street, Sydney;

MR. HENRY FRANKS, Bookseller and Stationer, Market square, Geelong;

MR. HENRY BADE, Tobacconist, Sturt street, Ballarat;

MR. JOHN ARMSTRONG, 56 Elizabeth street, Melbourne

MR. HENRY THOMAS, Law Stationer, 82 Chancery lane, Melbourne;

MESSRS. J. H. GEARING AND SON, Maryborough;

MR. H. BYRON MOORE, Exchange, 48 Collins street west, Melbourne;

MR. M. K. ARMSTRONG, Kyneton;

MR. JOHN ROYCRAFT, Creswick;

MR. H. L. JONES, Clunes

MR. WILLIAM BICKERTON, Wangaratta;

MR. C. BARRETT, Maldon;

MR. JOHN MAYES, Stawell;

MR. W. J. PARKER, Dunolly;

MR. A. J. SMITH, Sandhurst;

MR. K. VAN DAMME, Sandhurst;

MR. HENRY GEORGE, Castlemaine;

MESSRS. AYTOUN AND WILLIAMS, 12 Premier Chambers, Collins street, Melbourne, have been appointed Agents to receive Advertisements and Subscriptions for the *Government Gazette*.

A copy of the *Gazette* is filed at each place for public reference.

PARISH AND TOWNSHIP PLANS.—Lithographed plans of the undermentioned PARISHES, on a scale of twenty chains to the inch (except when a different scale is specified), can be obtained at the Crown Lands Office, Spring Gardens, Melbourne, price 7s. 6d. each, or will be forwarded to any address within the colony on receipt of that sum by the accountant of the department.

Also, same price, lithographed plans of TOWNSHIPS, drawn to a scale of four chains to the inch.

The above show areas, measurements, bearings, grantees', lessees', and licensees' names, school-sites, reserves, and other various information in possession of the department up to the date of their compilation.

The large scales on which these lithographs are prepared constitute them valuable working plans for shire and other surveyors, rate collectors, assessors, &c., &c.

The undermentioned are now ready; others are in course of preparation. Second editions have been published of those to which asterisks are attached.

PARISH PLANS.

Acheron	Boga	Carag-carag
Addington	Bogalara	Caralulup
Adzar*	Boho*	Carumballuc North
Alberton East	Boikerbert	Carumballuc South
Alberton West	Bolerch	Caranut
Alexandra*	Bolwarra	Caranut South
Amherst (10 chs.)	Bonegilla	Carapooee
Amphitheatre	Bonn*	Carapooee West
Anakie	Bontherambo	Carapook
Arapiles	Boola Boloke	Carehap
Ararat (10 chs.)	Boomahnoomoonah	Cardigan
Arcadia	Boonahwah	Cargerie
Arduo*	Boorhaman	Carisbrook*
Ardonachie	Boorpool	Carlsruhe
Argyle	Boort (40 chs.)*	Carlyle*
Ascot	Boosey*	Carngham
Ashens*	Boothapool	Carpendeit
Audley	Boram-boram	Carrah
Avenel	Borhoneyghurk	Carrak
Avoca	Boroka	Carragarmungee
Awonga*	Boroondara	Carron
Axedale	Borriyalloak	Carung-e-murnong
Baangal*	Borung*	Casterton
Bael Bael	Boweya*	Castle Donnington
Bagshot	Bradford	Castlemaine (10 chs.)
Balgallah	Bramburra	Cavendish
Ballicston	Branjee*	Charam
Bairnsdale	Brankcet	Charlton East
Ballaarat (10 chs.)	Branxholme	Charlton West*
Ballan (4 chs.)	Brewster	Chatsworth West
Ballungeich	Briagolong	Chepstowe
Ballark	Bridgewater	Chewton (4 chs.)
Ballendella	Bright	Chiltern
Balling	Brimbool*	Chiltern West
Balloong	Brim Brin*	Chintin
Ballyrogan	Brimin	Clarendon
Balmattum*	Bringalbart	Clarkeisdale
Balnarring	Brit Brit	Clouleigh
Balrook	Broadford	Clunes*
Balrootan	Broadwater	Cobaw
Bamawm	Brucknell	Cobra-killuc*
Bambra	Bruk-bruk	Cobram
Bauganie	Bruthen	Cobungra
Banangal	Buangor	Cocoroc
Bangerang	Buchan	Codrington
Banyena	Buckeran Yarrack	Cohuna
Baranduda	Buckrabanyule	Colac (4 chs.)
Barlky	Budgerum West	Colac-coiac
Barnawartha North	Bulart	Coleraine
Barnawartha South	Bullan	Coliban
Barnoolut	Bulgana	Colongulac
Barongarook	Bullanbul	Colquhoun
Barrakee	Bullarook	Colvinsby
Barrarbool	Bullarto	Commercialghip
Barrwidgce	Bullengarook	Concongella
Barwo	Bullioh	Concongella South
Barwo	Bumberrah	Condah
Barwon Downs	Bundalaguah	Conewarre
Baynton	Bundalong	Connewarren
Bealiba	Bungul	Coolbahghurk
Beaufort	Bungalanly	Coomboona
Beckworth	Bunganaill	Coonoer East
Beer	Bungarce	Coonoer West (40 chs.)
Beechworth	Bung-bong	Cooroosook
Beerik	Bungeclap*	Cooricjong
Beethang	Bungeet*	Cooroopajerrup
Belfast	Bunguluke	Corack (40 chs.)
Bellarine	Buninyong	Corack East (40 chs.)
Bellaara	Bunnugal	Corangamite
Belvoir West	Bunyip	Corangamite
Benalla	Burnewang*	Corangamite
Benayeo	Burramboot East	Corindhap
Bengworden	Burramine*	Corinella
Bengworden South	Burrunbeep	Corio
Benjeroop	Burrunbeet	Cornella
Beolite	Burrun Burrum	Corop
Berenboke	Burtwarrah	Costerfield
Berrimal	Buxton	Craigie
Berringa	Byaduk	Craibourne
Berwick	Byambynce	Cressy
Bessiebelte	Byjuke	Creswick*
Bet Bet	Bylands	Crosbie
Bil-bil-wyt*	Calivit*	Crowlands
Bilpal	Callawadda	Croxton East
Birregurra	Campaspe	Croxton West
Bittern*	Campbelltown	Cudgewa
Blackwood	Caniambo*	Cundare
Bochara	Cannum	Currawa

Cut-paw-paw (10 chs.)*	Girgarre	Karabeal
Dalyenong	Girgarre East*	Kariah
Dandenong	Gisborne	Karngun
Dargalong	Glenalbyn	Karrabumet*
Darkbonee	Glenarona	Karramomus
Darlingford	Glenaulin	Karup-karup
Darlington	Glenburnie	Katamatite
Darlington West	Glencoe	Katandra
Darragan	Glendaruel	Katunga
Darriwil	Glenelg	Katyl
Dartagook	Glengower	Kay
Dartmoor	Glenhope	Kceelbundora (40 chs.)
Dean*	Glenlogie	Keilambete
Dederang	Glenloth	Kelfceera
Delatite	Glenlyon	Kellalac
Denison	Glenmaggie	Kentbruck
Dereel	Glenmona	Kerang*
Dergholm	Glenorchy	Kergunyah
Derrimut	Glenormiston	Kergunyah North
Deutgam	Glenpatrick	Kerrie*
Devenish*	Glenrowen	Kerrisdale
Devon	Glynwylh	Kerrie Barcet
Dewrang	Gnarkeet	Kewell East*
Digby	Gnarwarre	Kewell West
Diggorra (40 chs.)	Goharup	Kialla*
Dimboola*	Gohur*	Kiata
Dingce	Goldie	Killara
Dinyarrak	Gonzaga	Killawarra*
Djerriwarrah	Goomalibee*	Killnoorat
Doboobetic	Goon Nure	Kingower
Donald	Gooramadda*	Kinimukatka
Dooen	Goorambat	Kinypanial*
Dookie	Gooram-gooram-gong	Kiora
Doolam	Goornong	Kirkella*
Dorchap	Gorac	Knowsley
Doroq	Gorong	Knowsley East
Doutla Galla	Gorring	Kolora
Dowling Forest	Gorrockburkghap	Konong
Dreelite	Gorangardie	Konong Wootong
Drik Drik	Gowar	Koolomert
Drooin West	Grassdale	Koorah
Drumunure	Greenhills	Kooroc
Drumborg	Greta	Koort-koort-nong
Drung Drung	Gringegalgon	Koo-wee-rup
Dunbulbalane	Gritjurk	Koo-wee-rup East
Duned	Gruyere	Korkuperrimul
Dunkeld	Guilford*	Kornong
Dunmore	Gunbower	Koronog
Dunmunkle*	Gunbower West	Kororoit
Dunnawalla	Haddon*	Kotupna
Dunneworthy	Hamilton North	Kout Narin
Dunolly (10 chs.)	Hamilton South	Koyuga
Durdidwarrah	Harcourt	Krambruk
Durong	Harrow	Kurraa
Echuca North	Havelock	Kurting
Echuca South*	Hawkestone	Kuruc-a-ruc
Beclin	Hayanni	Kyabram
Eddington	Hazelwood	Kyabram East*
Edenhope	Heathcote	Laanecoorie
Edgecombe	Helendoite	Laang
Egerton	Hesse	Laceyby
Eglinton*	Hexham East	Laen
Eildon	Hexham West	Lake Lake Wollard
Eilyur	Heywood	Lalkaldarno
Elingamite	Hilgay	Lal Lal
Ellerslie	Hinno-munjie	Lallat
Ellesmere	Holey Plains	Lancefield
Elliminyt	Homerston	Landsborough
Elmore	Horsham	Langhi-guran
Elphinstone	Horsham*	Langi-kal-kal
Elphinstone	Howqua	Langi-logan
Enfield	Howqua West	Langi-logan
Ennac	Huntly	Lang Lang
Eppalock	Illawarra	Lang Lang East
Ercildoun	Ingiewood	Langluc
Estcourt	Irrewarra	Langwarrin
Etrick	Irrewillipe	Langworrer
Eumemmering	Jallukar	Lara
Eumeralla	Jamieson	Lauriston
Eurambcen	Jancourt	Lawaluk
Euro	Janiember' East	Leagbur (40 chs.)
Eversley	Jan Juc	Ledcourt
Everton	Jarklan	Leeor
Faraday	Jeetho	Leichardt
Fingal	Jeetho West	Lexington*
Flinders	Jeffcott	Lexton
Flowerdale	Jellalabad	Ligar
Forbes	Jennawarra	Lillieur
Framlingham East	Jerrywarook	Lillimur
Framlingham West	Jeruk	Lilliput
Franklin (10 chs.)	Jika Jika	Lillirie
Frankston*	Jindivick*	Lima
French Island	Joel Joel	Linlithgow
Fryers (10 chs.)*	Jumbunna	Lismore
Galla	Jung Jung*	Livingstone
Gampola	Kaarimha	Lockwood
Gannawarra	Kadnook	Loddon (40 chs.)
Ganoo-ganoo	Kaladbro*	Longrenong
Garvoc	Kalkee*	Longwood
Gatum-gatum	Kalyinna	Lorne
Geelong	Kamarooka	Lowan
Georalc	Kanawalla	Lowry
Gellibrand	Kanawinka (40 chs.)	Loyola
Gembrook	Kangerong	Loy Yang
Gerangamete	Kangertong	Lurg
Gherang Gherang	Kaniva	Lyell
Gheringhap	Kanyapella*	Lynchfield
Ghin Ghin	Kapong	Lyndhurst

Macarthur	Murghé-boluc	Redesdale
Macedon (10 chs.)	Murndal	Kedruth
Maconna	Murrabit	Riachella
Maffra	Murrabit West	Rich Avon West*
Mageppa	Murrannurrangbung	Ringwood
Mahkwallok	Murrandarra	Rochester
Maindample	Murrindindi	Rochester West
Malakoff	Murroon	Rochford
Maldon*	Murtcaim	Rodborough
Manahourin	Muryrtym	Rosedale
Mannibadar	Myamyn	Roseneath*
Marida-yallock	Myaring	Rothcay*
Marlhed	Myrniong	Runnymede
Marna	Myrrlee*	Rupanyup*
Marmal (40 chs.)	Myrtleford	St. Arnaud
Marnoo	Mysia*	St. Helens
Marong	Nagwarry	St. James*
Maraweeny	Nalangil	Sale
Maryvale	Nanapundah	Salisbury West
Meerni	Nangoola (40 chs.)	Sanarria
Meoricu	Nanitua	Sandford
Meerock	Nanneella	Sandon
Meering	Napier	Sarsfield
Mellier	Narcob-nareeb	Scarsdale (10 chs.)
Meppunga*	Naringanigalook	Scoresby*
Meran	Naringhil North	Sedgwick
Meredith	Naringhil South	Seymour
Merino	Narioka	Shadforth
Merrinu	Narmbool*	Shelford
Merrybucla	Nar-nar-noon	Shelford West
Merton	Narrapot	Shepparton
Metcalfe	Narrawaturk	Sherwood
Mickleham	Narrawong*	Shirley (10 chs.)
Miepoli*	Narree Worrau	Skipton
Millewa	Narrewillock	Smeaton
Milloo	Natimuk*	Smythesdale
Mincha	Nattayallock	Springfield
Mincha West	Navarre	Spring Hill
Mindai	Neilborough*	Spring Plains
Minhamite	Nekeeya	Stanley
Minimay	Nepean	Stawell
Mininera	Nerrin Nerrin	Stewarton
Minjah	Newham	Stradbroke
Minjali North	Ni Ni	Strangways (10 chs.)
Minto	Ninyeunook (40 chs.)	Stratford*
Mirampiram	Nirranda	Strathbogie
Miruce	Noorlim	Strathfieldsaye
Mirranatwa	Noorongong	Strathmerton
Mitchell	Norong	Streatham (4 chs.)
Mitiamo	Northwood	Sruan
Mitta Mitta	Nullan	Sutton
Moallaack	Nullawarre	Sutton Grange
Mocambo	Nunawading	Swanwater*
Modewarre	Nuntin	Switzerland
Moglonemby*	Nurrabiel	Taarak
Motra*	Ondit	Taggerty
Mokanger	Oxley	Tahara
Mokepilly	Parratte	Talame
Mokoon*	Painswick	Talgarno
Molesworth	Pakeohian*	Talangatta
Moliagul	Pannobannawm*	Tallangook
Molka	Pannoomiloo*	Tallarook
Mologa (40 chs.)	Panyule	Tallyguroopna
Monca South	Paraparap	Tambo
Monegetta*	Parrie Yallock	Taminick
Monivae	Parupa	Tamlengh*
Moolap	Parwan	Tandarook
Moolerr	Patho	Tandarra
Moolort	Pawhymbyr	Tanganbalanga
Moora*	Paywit*	Tara
Moorabbin	Peechelba*	Tarapta
Mooradoranook	Pellucbla*	Tarnagulla
Mooralla	Pendyk-pendyk	Tarneit
Moorabool West	Phillip Island	Tarragal
Mooree	Picola	Tarranginnie (4 chs.)
Moorabool East	Pine Lodge*	Tarrawarra
Moorabool West	Pircarra	Tarrawingce
Moormurg	Pirron Yalock	Tarrayoukyan
Mooring	Poliah North	Tatong
Moorooduc	Poliah South	Tatonga
Mooroolbark	Pomborneit	Tatooon
Mooroopna*	Pompapiel	Tatyoon
Mooroopna West*	Pom Pom	Teddy waddy
Moorpanyal	Poornect	Telangatak
Moorwinstowe	Poowong	Terang
Morandig	Porepunkah	Terrappee
Morang	Portland	Terrick Terrick East (40 chs.)
Moranghurk	Powlett	Terrick Terrick West (40 chs.)*
Mordialloc	Pradhan (8 chs.)	Terrinallum
Moreep	Puckapunyal	Thalia
Mortchup	Puebla	Tharanbegga
Mortlake	Purdeet	Thornton
Mostyn	Purdeet East	Timboon
Mount Cole	Purnim	Timmering*
Moutajup	Purrumbete North	Tinamba
Mouyong	Purrumbete South	Tintaldra
Mouzie	Pyalong	Tongala*
Moyhu*	Pywhetjorrk	Toonan
Moyreick	Quambatook (40 chs.)	Tooborac
Moyston	Quamby	Toolamba*
Moyston West	Quamby North	Toolamba Wes
Muckleford	Quantong	Toolang
Mulgrave	Raglan	Tooliorook
Mullindolngong	Raglan West	Toolka
Mumbannar	Rathscar	Toolleen
Mundoona	Ravenswood	Toolongrook
Muntham	Redbank	Tooloy
Murchison North	Redcastle	
Murdeduke		

Toongabbie North	Warrenmang	Wooronook
Toorak	Warrion	Wooragee
Tottington (40 chs.)	Warrook	Wooragee North
Tourello	Warrong	Woosang*
Towaniunny (40 chs.)	Warrowitue	Wormungal
Towanway	Wataepoolan	Wornbete
Towong	Watchem	Worrhough
Traawool	Wategat	Wurdi Youang
Tragowel	Watgania	Wurrook
Traralgon	Watgania West	Wycheproof
Trawalla	Watta Wella	Wychitella
Trentham	Wedderburne (10 chs.)	Wytwallan
Trewalla	Weecurra	Wytwarrooc
Truganina	Weerangourt	Wyuna
Tullamarine	Weering	Wy Yung*
Tulloch	Wella	Yabba
Turkeeth	Wellsford	Yabba Yabba
Turrumberry	Werribee	Yackandandah
Turrumberry North	Werrigar	Yalca
Tutegong	Weston	Yalimba
Tyabb	Whanregarwen	Yalimba East
Tylden	Wharparilla	Yallakar
Tyrendarra	Whooel	Yalla-y-poorra
Udera	Whoreuly	Yallock
Upotipotpon*	Whroo	Yallock
Urangara	Wickliffe North	Yatong
Vectis East*	Wickliffe South	Yalong South
Vite Vite	Wilgul North	Yambuk
Wa-de-lock	Wilgul South	Yandot
Waggarandall	Willam	Yangrahwil
Wagra	Willatook	Yan Yan Gurt
Wahring	Willaura	Yan Yean
Wail*	Wills*	Yarek
Wallaloo	Willung	Yarima
Walla Walla	Will-will-rook	Yarpturk
Wallinduc	Wimmerere	Yarfaberb
Wallup	Windham	Yarram Yarram
Walmer	Wingeel	Yarramyhup
Walwa	Winiam	Yarrawonga*
Wanalta	Winjallock	Yarrayue
Wando	Winnindoo*	Yarrowalla
Wangaratta North	Winton*	Yarrowee
Wangaratta South	Winyayung	Yarrowoyah
Wangoom	Wirchilleba*	Yatchaw East
Wannacue	Witchipool (40 chs.)*	Yatchaw West
Wanurp	Wodonga	Yatmerone
Wanwandyra	Wombelano	Yea
Wappan	Wondoomarook	Yeeringa
Waranga	Wongan	Yeerung
Wareek	Wonwondah	Yehrip
Warmur	Wonwron	Yeo
Warngar	Woodend	Yering
Warrabkook	Woodnaggerak	Yeth-youang
Warracharunah	Woodside	Yeungroon
Warragamba	Woodstock	Yielina
Warrak	Woolsthorpe	Youanmite
Warrambine	Wooruk	Youarang*
Warrantye	Wooriwyrite	Youyang
Warranook	Woorndoo	Yupcart
Warranore	Woorndoo	Yuppektiar
Warrayure	Woorndoo	Yuroke
Warrenbayne*	Woorndoo	
Warrenheip	Woorndoo	

TOWNSHIP PLANS.

Blackwood	Malmsbury	Talbot
Camperdown	Queenscliff	Taradale
Daylesford	Rushworth	Walhalla (2 chs.)
Geelong (2 chs.)	St. Arnaud	

SUBURBS OF MELBOURNE.

Carlton	Emerald Hill	Saundridge
Carlton North	Fitzroy North*	West Melbourne
East Melbourne (2 chs.)	Hotham	Williamstown (chs.)
	Prahran	

J. L. DOW,

Commissioner of Crown Lands and Survey.

Lands and Survey Department,
Melbourne, 31st December 1887.

CONTENTS.		PAGE
Appointments	...	923
Contracts	...	982
Government notices	...	925
Impoundings	...	999
Lands	...	940
Legal	...	982, 988
Melbourne water supply—notice	...	931
Mining	...	929
Orders in council	...	934
Patents	...	990
Private advertisements	...	989
Public highways	...	933
Public service notices	...	927
Railways	...	940
Revised regulations respecting naval cadets	...	928
Tenders	...	934
Trade-marks	...	990