

VICTORIA GOVERNMENT GAZETTE.

Published by Authority.

No. 6.]

FRIDAY, JANUARY 16.

[1891.

CENSUS DISTRICTS.

IN pursuance of the provisions of section 4 of the *Census Act 1891* (54 Vict. No. 1171), the Governor in Council has defined the Districts, for which Enumerators for the purpose of taking the Census shall respectively act, in manner following, that is to say:—

BOUNDARIES OF THE CENSUS DISTRICTS.

In the following descriptions, wherever the boundary is described as up, down, or by a river, creek, road, or street, the centre of such river, creek, road, or street shall be taken to be the boundary line; and wherever the boundary is described as by a mountain range or watershed, the line following the highest part of such range or watershed shall be taken to be the boundary.

1. ALBERT PARK.

Commencing at the intersection of St. Kilda-road and Park-street, South Melbourne; thence westerly by Park-street to Palmerston-crescent; south-westerly and westerly by Palmerston-crescent and Raglan-street to Cecil-street; south by Cecil-street to Bridport-street; west by Bridport-street to Cowie-street; north-westerly by Cowie-street to Pickles-street; south-westerly by Pickles-street to the shore of Hobson's Bay; easterly by that shore to a point opposite the end of Fraser-street; north 26° 15' east by Fraser-street fifteen chains ninety links to a marked post; north 57° east fifty-eight chains to another marked post on the west side of St. Kilda-road; northerly by that road to the commencing point.

2. ANGLESEY.

Commencing at the junction of Hughes' Creek with the Goulburn River; thence up that creek to the western boundary of section A, parish of Avenel; northerly by that boundary and east by part of the north boundary of that section to the south-west angle of allotment 1st of section G; north to the north boundary of the parish of Avenel; easterly and southerly by the northern and eastern boundaries of that parish to the north-east angle of allotment 15 of the same parish; easterly by the north boundaries of allotments 81 and 80n, section 1, parish of Monea South, and southerly by the eastern boundaries of allotments 80n and 54 to the south-east angle of the last-mentioned allotment; easterly by a road to the north angle of allotment 1, section 3, parish of Tarcombe; south-easterly, east, south-easterly, and easterly by a road to the south-east angle of allotment C 2; north, east, and south by the west, north, and east boundaries of the Upton pre-emptive section to the north boundary of allotment 22, section 2; east by that boundary and a line to County Creek; down that Creek to Hughes' Creek; easterly by the northern boundary of the county of Anglesey to the road forming the west boundary of allotments 13 and 12, section B, parish of Ruffey; north by that road to the county boundary aforesaid, and easterly and southerly by the northern and eastern boundaries of that county to the Howqua River; up that river to Mount Howitt; southerly and westerly by the Great Dividing Range to a point due south of south-east angle of allotment 45, parish of Kinglake; north by a line and the last-mentioned allotment to the north-east angle of the latter; thence west by a road to the south-east angle of allotment 43; north by that allotment and R. Carter's block to the north-east angle of the latter; northerly by a road to the north-east angle of block 55a²; westerly by that block and block 55b¹ to the Island Creek; southerly by that creek to the road forming the south boundary of block 53n and allotment 54; west by that road to the south-west angle of the last-mentioned allotment; northerly by a road to the road forming the north boundary of allotment 21s; west by that road to the road on the top of the Great Dividing Range; westerly by that range to the south-east angle of allotment 158a, section C, parish of Bylands; north by the east boundary of that allotment and a line to the south-east

angle of allotment 2, section D, parish of Glenburnie; northerly by the eastern boundaries of allotments 2, 3, 5, 24, 25, 26, and 27, and R. Teakle's selection; easterly to Sunday Creek; northerly by that creek to the south boundary of the parish of Broadford; by the southern, western, and northern boundaries of that parish to Sunday Creek aforesaid; northerly by that creek to the road forming the north boundaries of allotments 104, 106, and 107, parish of Lowry; westerly by that road and the road north of allotment 27A, parish of Glenaroua, to the road forming the north-east boundary of allotment 46 (D. Ryan's); north-westerly by that road to the southern boundary of allotment 42 (S. Heywood's); by the southern and western boundaries of that allotment and the western boundary of allotment 48 (E. Heywood's) to the north-west angle of the last-named allotment; east by the north boundary thereof to the intersection of the west boundary of Seymour Shire (being a line along the east boundary of allotment 93A to the north-west angle of that allotment; south-westerly by a road to the south-west angle of allotment 93; north and east by the west and north boundaries of that allotment, north by allotments 86 and 81n, parish of Puckapunyal, east and north by allotments 78, 67, 68b, 56n, 56a, and 55, and east by allotment 63b to the south-east angle of the last-mentioned allotment; north by a road to the north-east angle of allotment 63A; west by that allotment to the south-west angle of allotment 54, parish of Northwood; north and east by the west and north boundaries of that allotment to Hawker's Creek; northerly by that creek to the north boundary of C. Lanceley's selection; east by that boundary and the north boundary of allotment 53 to the south-east angle of allotment 55; north by that allotment, and east by the north boundaries of allotments 50A, 50, and 38, section A, to the north-east angle of the last-mentioned allotment; north, west, and north by a road to the north-west angle of allotment 30c, parish of Mitchell; east by a road to the Goulburn River; by that river to the junction of the Hughes' Creek; north and north-easterly by that boundary to the commencing point.

3. ARARAT.

Commencing on the Great Dividing Range at the central source of the Wimmera River; thence down that river to the south boundary of the township of Crowlands; westerly and north-westerly by a road to the north-west angle of allotment 20, section A, parish of Crowlands; south-westerly by a road and a line to the north boundary of allotment 7; north-westerly by that boundary to the east boundary of allotment 16; northerly and westerly by the east and north boundaries of that allotment and southerly by the west boundary of that allotment and the road on the west of W. Price's selection, allotment 17, section A, parish of Crowlands, to the south-east angle of allotment 15; westerly by a road to the south-west angle thereof; southerly by a road to the south-east angle of allotment 58, parish of Bulgana; westerly by a road to the south-west angle of allotment 52; northerly by that allotment to the south boundary of allotment 94; westerly by that allotment and allotment 38, northerly by the latter allotment, and westerly by Peter Shea's selection to the east boundary of allotment 30; southerly and westerly by that allotment and allotment 32 and southerly by allotments 34b and 34A to the south-east angle of the last-mentioned allotment; easterly by a road to the north-east angle of allotment 21, parish of Concongella South; southerly by that allotment and allotments 22 and 23 to the south-east angle of the last-mentioned allotment; westerly by a road to the south-east boundary of allotment 21, section Y; south-westerly by that allotment and allotment 135c, parish of Ararat, and southerly, south-westerly, southerly, and easterly by the north-west and south boundaries of the land reserved under the Agricultural Colleges Act to the boundary between the counties of Borung and Ripon; south-westerly by that boundary to the Black Range; north-westerly by that range to the north angle of allotment A5, section 15, parish of Ararat;

south-westerly and west by a road to the south-west angle of allotment A16; north-westerly and northerly by a road to the north-west angle of the parish of Ararat; north-westerly by a road to its junction with a road forming the east boundary of allotment 25, parish of Concongella South; north by said road to the north-east angle of said allotment; west, north, and west by the north boundary of allotments 25, G5, and G4 to the south-west angle of allotment G6; north by the west boundary of said allotment to the south-east angle of allotment 13; east and north by the south and west boundaries of said allotment to the north-angle of allotment 14 of '3; east by a road being the north boundary of said allotment to the road forming the eastern and northern boundaries of allotment 20, parish of Mokepilly; north-westerly, westerly, and southerly by that road to the road forming the north boundary of allotment 47; westerly by that road to the road forming the east boundary of allotment 57; north-westerly by that road to the north boundary of allotment 57; west by a road to the east boundary of the parish of Bellefleur; south, west, and north by the east, south, and west boundaries of that parish to a point east of Hall's Gap; west by a line to the summit of the Grampian Range; southerly by the Grampians and the Serra Range to Mount Abrupt, at the north-west angle of the county of Villiers; by the north boundaries of the counties of Villiers and Hampden to the road from Hexham to Beaufort; north-easterly by that road to the north-east angle of allotment 1A, section 12, parish of Moalack; west by that allotment to the south-east angle of allotment 4A; northerly by that allotment, allotment 4A, allotment 8A, section 13, and a road to Fiery Creek; up that creek and Middle Creek to the main road from Ballarat to Ararat; westerly by that road to the south-east angle of allotment 15, section 6, parish of Buangor; north-easterly and northerly by a road to the north-east angle of allotment 20; north-westerly by a road to the road forming the south-east and north boundaries of allotment 46; north-easterly and westerly by that road to the south-west angle of allotment 41; northerly by a road to the north-east angle of allotment 61B; north-westerly by the road forming the north boundary of that allotment to the Great Dividing Range; easterly by that range to the commencing point.

4. BALLARAT EAST.

Commencing on the Yarrowee River at the south-west corner of the town of Ballarat East, as described in the *Local Government Act 1874*; thence east by the south boundary of that town to Joseph-street; north by that street to Eureka-street; easterly by that street to Ross-street; northerly by that street to Victoria-street; easterly by Victoria-street and Park-parade to a point opposite the end of Thompson-street; northerly to and by Thompson-street to Reid-street; north-westerly by Reid-street to the Yarrowee River; down that river to the commencing point.

5. BALLARAT WEST.

Commencing on the Yarrowee River where it is intersected by the northern boundary of the town of Ballarat East (being a line east from the north-west angle of allotment 28 of section 60, parish of Ballarat); thence east to the Daylesford *via* Fell-monger's main road; north-easterly by that road and the Springs-road to the road on the west of section 4, parish of Bun-garee; northerly by that road to the north-west angle of allotment 2, section 2, same parish; east to the Daylesford *via* Dead Horse main road; northerly and north-easterly by that road to the north-eastern angle of allotment 6A, section 22, parish of Bun-garee; west by the northern boundary of that allotment and allotments 1A, 1B, 1C, and 1D, section 23, to a road forming the east boundary of allotment 3A, section 4, parish of Creswick; southerly and westerly by the east and south boundaries of that allotment and the southern boundaries of allotments 3A and 8A to the Slaty Creek; following said creek south-westerly to the north-west angle of allotment 11; westerly in a direct line to the south-east angle of allotment 5, section Y, parish of Ballarat; further west by the south boundaries of allotments 5, 6, 7C, 7B, and 7A to the Ballarat and Creswick main road; southerly by that road to Gregory-street; west by Gregory-street to the western boundary of the Ballarat Botanical Gardens; south by the road forming the western boundary of the Botanical Gardens to the main Ballarat and Beaufort road; westerly by that road to Learmonth-street; south by Learmonth-street to La Trobe-street west; east by La Trobe-street west to Sutton-street; south by Sutton-street to Rubicon-street; east by Rubicon-street to the Yarrowee River; northerly by the Yarrowee River to the commencing point.

6. BARWON.

Commencing at the north-west angle of parish of Modewarre; thence east by the north boundary of that parish and section 1, parish of Barrabool, to the south-east angle of the last-named section; north to the Waurn Ponds; easterly by the Waurn Ponds to the east boundary of section 7; north by that section, section 11, and a road to the north-east angle of section 25; west by a road to the Barwon River; by that river downwards to the road forming the west boundary of the parish of Moolap; north by that road to Corio Bay; north-easterly, southerly, and south-westerly by the shores of that bay, Geelong Harbour, Port Phillip Bay, and Bass Strait to the Salt Creek; north-westerly by that creek to the south-east angle of the parish of Wormbete; north by the eastern boundary of that parish and the parish of Gherang Gherang to the south-east angle of the parish of Modewarre; west by the south, and north by the west boundaries of that parish to the commencing point.

7. BENALLA AND YARRAWONGA.

Commencing at the intersection of the Sydney-road and the eastern boundary of the parish of Wills; thence north-easterly by the Sydney-road to the road forming the eastern boundary of section U, parish of Benalla; southerly by that road and easterly by the road forming the northern boundary of section A to the Broken River; easterly by that river and the Curlewis branch thereof, to the road forming the western boundary of section H;

northerly by that road to the Sydney-road aforesaid; north-easterly again by that road to the road forming the western boundary of the parish of Glenrowan; northerly by the road forming the western boundaries of the parishes of Glenrowan, Taminick, and Killawarra; west by the road forming the north boundary of the parish of Boweya, and north by the road forming the east boundaries of the parishes of Pelluebla and Yarrowonga to the Murray River; westerly by that river to the road forming the west boundary of the parish of Cobram; south by that road; east by the road on the south boundary of that parish; south by the road forming the eastern boundaries of the parishes of Katamatite, Yomamite, and Yabba Yabba; west by the road on the south boundary of the parish of Yabba Yabba; south by the road forming the east boundary of the parish of Pine Lodge to the Broken River; easterly by that river to the road on the west boundary of the parish of Upotipotpon; south by that road; east and southerly by the road on the north and eastern boundaries of the parish of Wills to the commencing point.

8. BENAMBRA.

Commencing at the junction of the Mitta Mitta River with the Murray River; thence southerly by the Mitta Mitta River to a point opposite the south boundary of the parish of Bonegilla; westerly by that boundary to the Kiewa River; down that river to Middle Creek; south-westerly by that creek to the northern boundary of allotment 3, section 28, parish of Baranduda; easterly by that boundary to the road from Wedonga to Beechworth; south-easterly by that road to the northern angle of section D, parish of Yackandandah; southerly and south-easterly by a road to the south-eastern angle of allotment 4, section K; east to the road from Yackandandah to Stanley; southerly by that road to the south boundary of the town reserve of Hillsborough; southerly by the watershed between the Ovens and Kiewa Rivers to Mount Hotham; north-easterly by the Kiewa watershed to Mount Bogong; south-easterly and north-easterly to Mount Wills and Mount Cooper by the watershed of Snowy Creek; north-easterly by a direct line to Mount Gibbo; south-easterly by a direct line towards Forest Hill to the Murray River; down that river to the commencing point.

9. BOGONG.

Commencing at the intersection of Reid's Creek and the west boundary of the Shire of Beechworth (being a line from the south-west angle of allotment 47, parish of Byawatha, to the north angle of section 4, township of Eldorado); thence easterly by Reid's Creek to the east boundary of the parish of Everton; southerly by that boundary to the main road from Wangaratta to Beechworth; by that road to the southern boundary of the old borough of Beechworth [described in Act 27 Vict. No. 184, and also described in this Act as the Beechworth division of this electorate]; by the south and east boundaries thereof to the road on the north of allotment 15, section A2, parish of Beechworth; easterly by that road to the west boundary of the Lunatic Asylum reserve; by the south-west, south, and east boundaries of the reserve to the Beechworth and Stanley road; westerly by that road to the borough boundary aforesaid; by the south-east, east, and north boundaries thereof to the road from Beechworth to Woorragree; northerly by that road to the road running easterly through the Woorragree pre-emptive section, being the road from Wedonga to Beechworth; easterly by that road to the east angle of allotment 3, section 28, parish of Baranduda, and north-westerly by the northern boundary of that allotment to Middle Creek; north-easterly by that creek to the Kiewa River; up that river to the south-west angle of the parish of Bonegilla; easterly by the south boundary of that parish to the Mitta Mitta River; down that river and the Murray River to the Indigo Creek; up that creek to where the north boundary of the parish of Chiltern abuts thereon; west by that boundary and southerly by the west boundary of the said parish to the south-east angle of Joseph Trevillian's (junior) block, parish of Chiltern West; south-westerly by a road to the west angle of allotment 173; easterly by a road to the north-west angle of allotment 160; southerly by a road to Black Dog Creek; and further southerly by the west boundary of allotment 1B of section A, parish of Chiltern West, and by a direct line from the south-west angle of the last-mentioned allotment to the north-west angle of allotment 4 of section C2, parish of Chiltern West, and by the west boundary of that allotment and a line to the north boundary of allotment 10 of section Z; south-westerly by that boundary; south by allotment 9, a road, and a line to a point due west of Mount Pilot; east by a line to a point in line with the west boundary of block 36, parish of Byawatha; south by a line and blocks 36, 39, and 47 to the south-west angle of the last-mentioned block; southerly by a direct line to the commencing point.

10. BORUNG.

Commencing on the north boundary of the county of Borung at the north-east angle of the parish of Joop; thence southerly by the east boundaries of the parishes of Joop, Battyik, Tarranyuk, Katyil, and Dimboola; easterly by the south boundaries of the parishes of Kewell West and Kewell East to the Yarrambiac Creek; southerly up that creek to the three-chain road from Pimpinio to St. Arnaud; easterly by that road to the east boundary of the parish of Ashens; south by the east boundary to the south-east angle of the same; east by the north boundary of the parish of Marma to the road on the east of allotments 91, 88, and 82; south by that road to the south boundary of that parish; east by the south boundaries of the parishes of Marma and Wirchilleba to the south-east angle of allotment 192, parish of Wirchilleba; north to Richardson River; down that river and the Avon River to Lake Buloke; by the eastern shore of the lake to the south boundary of the parish of Corack; east by the south boundary of that parish and by the eastern boundaries of the parishes of Corack and Narraport to the three-chain road on the east of allotments 49 and 32; northerly, west, and north by that road to the north boundary of the county of Borung, at the north-west angle of allotment 6, parish of Narraport; westerly by the county boundary to the commencing point.

11. BOURKE EAST.

Commencing on the Moonee Ponds Creek at the north-west angle of portion 142, parish of Jika Jika; thence east by the north boundary of that portion of the south-west angle of portion 150; north by the western boundary of that portion to the north-west angle; east by the north boundaries of portions 150, 149, and 148 to the north-east angle of portion 148; south by the eastern boundary of portion 148 and of the town reserve of Coburg to the south-east angle of that reserve; west by the south boundary of the same reserve to the Merri Creek; southerly down that creek to the north-western angle of portion 136 in the same parish; east by the north boundary of that portion of High-street, Northcote; further east, crossing High-street by Dundas-street to the Darebin Creek; southerly down that creek to the Yarra River; up the Yarra River to the junction of the Plenty River; northerly by the Plenty River to the Great Dividing Range; westerly by the Great Dividing Range to the North-Eastern Railway; northerly by that railway to a point east of the north-east angle of section 107, parish of Bylands; westerly by a road to the north-west angle of section 111 of the same parish; north by the western boundary of the parish of Bylands; west by the south-east angle of section 55 of the parish of Forbes; west by the south boundaries of sections 55 and 48 to the western boundary of section 48; north by the western boundary of section 48 to a road forming the north boundaries of sections 43, 39, 36, and 35; west by that road to the most southern angle of the parish of Goldie; westerly by the south boundary of the parish of Goldie to the Saltwater River; southerly down the Saltwater River to the north boundary of the parish of Havelock; west by that boundary to the Lancefield-road; south and south-easterly by the Lancefield-road to the north boundary of the parish of Bolinda; east by that boundary to Emu Creek; southerly by Emu Creek to the Saltwater River; down the Saltwater River to the west boundary of section 7 of the parish of Doutta Galla; north by the west boundary of sections 7 and 13 of that parish and a line in continuation thereof to a point on the north side of the Mount Alexander-road; thence by a direct line to Woodlands-street, Essendon (being part of the north boundary of the borough of Essendon); east by Woodlands-street to the Moonee Ponds Creek; and by that creek to the commencing point.

12. BOURKE WEST.

Commencing at the junction of Saltwater River and Emu Creek; northerly up Emu Creek to the north boundary of the parish of Bolinda; west by that boundary to the north-west angle of the parish; further west to the western branch of the Saltwater River; up that river to the road from Riddell's Creek to Sunbury; north-westerly and north by that road to the Melbourne and Mount Alexander Railway; south-westerly and westerly by that railway to the road forming the western boundaries of allotments 7, 6, and 5, section 35, parish of Gisborne; north and north-easterly by that road to the Macedon River; across the river to the south-west angle of block 6A, parish of Kerrie*; by the south-west boundary of that allotment to the north-west angle of the same block; west by a road to the south-west angle of allotment 118 of the same parish; by the west and north boundaries of that allotment to the south-east angle of allotment 125; north by the east boundary of allotments 125, 159, 161, and 162 to the north-east angle of allotment 162; west by the north boundary of allotments 162 and 163 and a line to the Barringo Creek; northerly by that creek to the south boundary of allotment 206; west by that boundary and north by the west boundary of the same allotment and allotments 207 to 210 to the Great Dividing Range; south-westerly and westerly by that range to the west boundary of allotment 5, section 5A, parish of Newham; thence south and west by the east and south boundaries of that allotment; south, west, and north by the east, south, and west boundaries of allotment 6, and west by the south boundary of allotment 2 to the summit of the aforesaid range; westerly by that range to the north-east angle of allotment F1, parish of Trentham; west by that allotment to the north-west angle thereof; north-westerly and north by a road to the south-east angle of allotment 103f; west and north by the south and west boundaries of that allotment to the south-east angle of allotment 103g; west by a road to the north-west angle of the last-mentioned allotment; west by a road to the north-west angle of allotment 103A; south by a road to the north-east angle of allotment 103f; west and south by the north and part of the west boundaries of that allotment to the summit of the Great Dividing Range; north-westerly and south-westerly by the summit of that range to the eastern boundary of allotment C; southerly, north-westerly, and westerly by the boundary between the parishes of Trentham and Blackwood to the north-east angle of allotment F1 in the last-named parish; southerly, westerly, and northerly by that allotment to the summit of the Great Dividing Range aforesaid; westerly by the summit of that range to a point south of the south-east angle of allotment G, parish of Bullarto; north by a line to the said angle; west by allotments G, P1, O, A, W, X, Y, and Z, and northerly by the last-mentioned allotment and a line to the summit of the aforesaid range; south-westerly by the summit of that range to the east boundary of allotment 13 of section 3A, parish of Wombat; south and west by that allotment and south by a road to the road forming the south boundary of allotment B4; west by that road to the north-west angle of allotment 17, parish of Korweinguboora; south-easterly by the south-west boundary of that allotment to the summit of the aforesaid range; south-westerly by the summit of that range to the source of the Eastern Moorabool River; southerly by that river to the Ballan and Ballarat road; easterly by that road to the west boundary of the township of Ballan; north to the Werribee River; down the Werribee River to the north boundary of the parish of Tarnet; east by the north boundary of the parishes of Tarnet and Truganina to the Kororoit Creek; up

that creek to the western boundary of section 18, parish of Cut-Paw-Paw; north by the western boundaries of sections 18, 19, and 22 of the same parish to the Saltwater River; up that river to the commencing point.

13A. BRUNSWICK AND COBURG.

Commencing on the Moonee Ponds Creek at the north-west angle of portion 142, parish of Jika Jika; thence east by the north boundary of that portion to the south-west angle of portion 150; north by the western boundary of that portion to the north-west angle; east by the north boundaries of portions 150, 149, and 148 to the north-east angle of portion 148; south by the eastern boundary of portion 148 and of the town reserve of Coburg to the south-east angle of that reserve; and west by the south boundaries of the same reserve to the Merri Creek; southerly down that creek to the north boundary of section 93, parish of Jika Jika; west by that boundary to Nicholson-street; south by Nicholson-street to Park-street east; west by Park-street east and Park-street west to the Moonee Ponds Creek; northerly by that creek to the commencing point.

13B. CLIFTON HILL AND NORTHCOLE.

Commencing on the Merri Creek at the north-western angle of portion 136, parish of Jika Jika; east by the north boundary of portion 136 to High-street, Northcote; further east crossing High-street by Dundas-street to the Darebin Creek; southerly down that creek to the Yarra River; down the Yarra River to a point opposite Reilly-street; west to and by that street to Smith-street; north by Smith-street to the Queen's-parade; north-easterly by the Queen's-parade to the Merri Creek; up the Merri Creek to the commencing point.

14. BRIGHTON.

Commencing at a point on the shore of Port Phillip Bay bearing west from the south-west angle of allotment 25, parish of Moorabbin; thence by a line bearing east to the south-east angle of allotment 55 of the same parish; north to the Gippsland Railway; westerly by that railway to the Rosstown Railway; further westerly by the Rosstown Railway to Kooyong-road; north by that road to Glen Huntly-road; west by the Glen Huntly-road and a line to Point Ormond; by the shore of Port Phillip Bay to the commencing point.

15. CARLTON.

Commencing at the junction of Palmerston-street and Nicholson-street; thence west by Palmerston-street to Keppel-street; north-west by Keppel-street to College-crescent; north-westerly by College-crescent and Cemetery-road to the Sydney-road; north by the Sydney-road to Park-street east; east by Park-street east to Nicholson-street; south by Nicholson-street to the commencing point.

16. CARLTON SOUTH.

Commencing at the junction of Victoria-street and Leicester-street; thence north by Leicester-street to Pelham-street; east by Pelham-street and a line passing through Argyle and Lincoln squares to Rathdowne-street; south by Rathdowne-street to Queensberry-street; east by a line in continuation of Queensberry-street to Nicholson-street; north by Nicholson-street to Palmerston-street; west by Palmerston-street to Keppel-street; north-west by Keppel-street to College-crescent; north-westerly by College-crescent and Cemetery-road to the Sydney-road; south by the Sydney-road to Elizabeth-street; southerly by that street to Victoria-street; east by Victoria-street to the commencing point.

17. CASTLEMAINE.

Commencing at the junction of the Coliban and Campaspe Rivers; thence up the Campaspe River and Piper's Creek to the south-east corner of allotment 22a, parish of Langley; westerly by a road to the Coliban River; southerly by that river to the south-west corner of allotment 41, parish of Edgecombe; east to the north-east angle of allotment 23c, same parish; south and south-east by the road on the east of that allotment to the Campaspe River; southerly by that river to a point in the same in a direct line with the south-east boundary of allotment 190, parish of Lauriston; south-west to and by the south-east boundary of that allotment and by south boundaries of allotments 177 and 176 to the Melbourne and Sandhurst Railway; north-west by the railway to a point east of the south boundary of allotment 290, parish of Lauriston; west to the Coliban River; south-westerly by that river and Kangaroo Creek to the north boundary of the parish of Burke; by the north boundaries of the parishes of Burke and Holcombe to the east boundary of allotment 6A, section 6, parish of Fryers; south, west, and north, by that allotment to the north boundary of the parish of Holcombe, and by that boundary west to the east boundary of the parish of Yandoit; by the east and north boundaries of that parish to Limestone Creek; down that creek to the Loddon River; up that river to the south-east angle of allotment 38, section 6, parish of Guildford; north to the south boundary of the Strathloddon pre-emptive section; east to Campbell's Creek; up that creek to the south boundary of the parish of Castlemaine; by the south and west boundaries of that parish to the north-east angle of allotment 31a, section A, parish of Muckledford; thence north-easterly and south-easterly by the north boundaries of allotments 34 and 31, section 6, parish of Castlemaine, to a point due south of the south-west angle of the Castlemaine borough boundary; north to that angle; by the west and north boundaries of the borough of Castlemaine to Barker's Creek; up that creek to the boundary of the town of Harcourt; by the west and north boundaries thereof to Barker's Creek; up that creek again to south boundary of the county of Bendigo; easterly by that boundary to the commencing point.

18. CLUNES AND ALLANDALE.

Commencing on the Great Dividing Range south of the north-west angle of allotment 1, section 35, parish of Ercildoun; thence north to the north-west angle of the parish of Beckworth; east

* The allotments in the parish of Kerrie have been re-numbered, those given above refer to the most recent map.

by the north boundaries of that parish and the parishes of Clunes and Smeaton to the south-east corner of section 16, parish of Glengower; by the road on the east of that section north and north-east to the north boundary of the parish; east by the north boundaries of the parishes of Glengower and Campbelltown to Joyce's Creek; south-easterly by that creek to the north-east corner of allotment 61, parish of Bullarook; westerly by a road to the three-chain road forming the north-west boundaries of allotments 58 and 59 of that parish; south-westerly by that road to the most eastern angle of allotment 39, parish of Smeaton; west by the road on the north of that allotment to the road on the western boundary of allotment 45 of the same parish; south by that road to the south-east angle of allotment 74 of the parish of Spring Hill; easterly by the road on the north of allotments 70 and 63 of the same parish to the north-east angle of allotment 63; south by the road on the east of allotment 63 to the south-east corner of allotment 16, parish of Spring Hill; west to the south-east corner of allotment 108 of the same parish; south to the north boundary of the borough of Creswick; west to the west boundary of the parish of Creswick; south by that boundary two miles ten chains to a point twenty-five chains north of the south-east corner of allotment 75, parish of Ascot; east by the south boundary of the borough of Creswick to a point due north of the north-west angle of allotment 43, section R, parish of Creswick; south to the Great Dividing Range; and westerly by that range to the commencing point.

19. COLLINGWOOD.

Commencing on the Yarra River at the Victoria-street Bridge; thence west by Victoria-street and Victoria-parade to Smith-street; north by Smith-street to Reilly-street; east by Reilly-street and a line in continuation thereof to the Yarra River; south-easterly down the Yarra River to the commencing point.

20. CRESWICK.

Commencing at a point on the Great Dividing Range due south of the source of the Deep or Joyce's Creek; thence north to the said source; north-westerly by the creek to the north-east corner of allotment 61, parish of Bullarook; westerly by a road to the three-chain road forming the north-western boundaries of allotments 58 and 59 of that parish; south-westerly by that road to the most eastern angle of allotment 39, parish of Smeaton; west by the road on the north of that allotment to the road on the western boundary of allotment 45 of the same parish; south by that road to the south-east angle of allotment 74 of the parish of Spring Hill; easterly by the road on the north of allotments 70 and 63 of the same parish to the north-east angle of allotment 63; south by the road on the east of allotment 63 to the south-east corner of allotment 16, parish of Spring Hill; west to the south-east angle of allotment 108 of the same parish; south to the north boundary of the borough of Creswick; west to the west boundary of the parish of Creswick; south by that boundary two miles ten chains to a point twenty-five chains north of the south-east angle of allotment 75, parish of Ascot; east by the south boundary of the borough of Creswick to a point due north of the north-west corner of allotment 43, section R, parish of Creswick; south to the south-east angle of allotment 90a, parish of Ballarat; south to the north angle of allotment 63a; south-easterly by the Ballarat and Creswick main road to the south-west angle of allotment 7A, section Y, parish of Ballarat; east by the south boundaries of allotments 7A, 7B, 7C, 6, and 5, to the south-east angle of allotment 5; thence by a direct line to Slaty Creek, at the north-west angle of allotment 11, section 4, parish of Creswick; easterly down that creek to the western angle of allotment 8A, same section; south-easterly and east by the south-western and south boundaries of that allotment; and further east by the south boundary of allotments 3a and 3A of the same section to the east boundary of allotment 1b, section 23, parish of Bungaree; north to the north-east angle thereof; east by the north boundary of allotments 1b, 1c, 1D, and 1A of that section of allotments 6A, 5A, 5, 5B, and 4, of section 22, and of allotment 4 of section 21, to Adekate Creek; northerly by that creek to the north-west angle of allotment 10 of section 5, parish of Dean; west, south, west, and south by the northern and western boundaries of that allotment to the north boundary of allotment 1b, same section; east and south by the north and east boundaries of that allotment to the south-west angle of allotment 2H of the same section; east by the south boundary of allotments 2H, 2R, and 2E, and a direct line across the Creswick Reservoir reserve to the road on the west of section 6, parish of Dean; southerly and east by the boundary of section 6 to the south-east angle thereof; north to the north-west angle of allotment 1, section 16; to the western boundary of allotment 1A, section 16, parish of Dean; north and east by the boundaries of that allotment, and north, north-easterly, east, and south by the boundary of allotment 1b to the county boundary on the Great Dividing Range; and north-easterly by that range to the commencing point.

21. DANDENONG AND BERWICK.

Commencing on the sea-coast at a point west from the south-west angle of allotment 25, parish of Moorabbin; thence east to the parish boundary at the south-east angle of allotment 55, parish of Moorabbin; north by the western boundaries of the parishes of Mordialloc, Mulgrave, and Nunawading to the Canterbury-road; west by that road to Alexander-crescent; northerly by that crescent to Windsor-crescent; north-easterly by the latter crescent to the eastern boundary of the Survey Hills Railway station ground; northerly by that boundary and by Wilson and York streets to the Codrham or Whitehorse-road; west by that road to Union-road; north by Union-road to Ewart's or Balmore-road; west by that road to Towt's-road; north by Towt's-road to Doncaster-road; north-easterly by that road to the Koonung Koonung Creek; easterly up that creek to the western boundary of allotment 144, parish of Nunawading; north by the boundary of that allotment to the road forming its north-eastern boundary; south-easterly by that road to the

north-western angle of allotment 138a of the same parish; easterly by the north boundary of that allotment to the Mullum Mullum Creek; south-easterly by that creek to the western boundary of the parish of Ringwood; south by that parish boundary to the Dandenong Creek; up the Dandenong Creek to its source in the Dividing Range between Evelyn and Mornington counties near the north-east angle of portion 84, parish of Scoresby; southerly and south-easterly by that range to the west boundary of Emerald township; south and east by the west and south boundaries of that township to the Emerald-road; south-westerly by that road to the Kardinia Creek; southerly down that creek to the north boundary of the parish of Cranbourne; west by the north boundary of that parish to the north-east angle of the parish of Lyndhurst; south by the east boundary of the parish of Lyndhurst, and west by the south boundary to the south-west angle of allotment 54 of that parish; north by the west boundary of that allotment to the south-east angle of that pre-emptive right to the eastern boundary of allotment 84 of same parish; north by the eastern boundaries of allotments 84, 85, and 94 to the south boundary of allotment 97a of same parish; westerly by southern boundaries of allotments 97a, 92, and 91 to the Melbourne and Frankston road; southerly by that road to the south-east angle of allotment 1A; south-westerly by the southern boundary of that allotment and a line to the sea-coast; north-westerly by the sea-coast to the commencing point.

22. DAYLESFORD.

Commencing at a point on the Great Dividing Range due south of the source of Joyce's or Deep Creek; thence north to the said source; north-westerly by that creek to the road from Smeaton to Yandoit; northerly by that road and the eastern boundary of the parish of Campbelltown to the road forming the northern boundaries of allotments 31 and 32 of section 2, parish of Campbelltown; north-westerly by that road to the south-west angle of allotment 29c, section 3, parish of Sandon; north by a road to the north-west angle of allotment 29b; east by the north boundary of that allotment to the west boundary of the parish of Yandoit; northerly by the west boundary of that parish to the north-west angle of the same; east, south, east, and south by the boundary of the parish of Yandoit to the north boundary of the parish of Holcombe; by the north boundaries of the parishes of Holcombe and Burke (excluding the portion of allotment 6A, section 6, in the parish of Holcombe) to the Kangaroo Creek; up that creek to a one-chain road forming the north boundary of allotments 55c and 55b, parish of Coliban; running into the three-chain road at Mew's Hill at a point bearing easterly from Evans' old saw-mill site; easterly by that road to the three-chain road aforesaid; south-westerly, southerly, and easterly by that road to the Coliban River at Ender's Bridge; southerly by the river to the Great Dividing Range; and south-westerly by the range to a point south of the south-east angle of allotment G, parish of Bullarto; north by a line to the said angle; west by allotments G, P1, O, A, W, X, Y, and Z; and northerly by the last-mentioned allotment and a line to the summit of the aforesaid range; south-westerly by the summit of that range to the east boundary of allotment 13, section 3A, parish of Wombat; south and west by that allotment, and south by a road to the road forming the south boundary of allotment B4, section Y; west by that road to the north-west angle of allotment 17, parish of Korweinguboora; south-easterly by the south-west boundary of that allotment to the summit of the aforesaid range; south-westerly by the summit of that range to the commencing point.

23. DELATTE.

Commencing at the intersection of the Sydney-road with the eastern boundary of the parish of Avenel; thence north-easterly by that road to the road forming the eastern boundary of section U, parish of Benalla; southerly by that road and easterly by the road forming the north boundary of section A to the Broken River; easterly by that river and the Curlewis branch thereof to the road forming the western boundary of section H; northerly by that road to the Sydney-road aforesaid; north-easterly by that road to the road forming the north-eastern boundary of the Greenvale pre-emptive section; thence south-easterly by that road to the road forming the north boundary of allotment 16, section 29, parish of Laceby; by that road and a line bearing magnetic east to the Whorouly Creek; by that creek downward to the Owens River; up that river and the Buffalo River to Mount Howitt; westerly to the source of the Howqua River; down that river to the eastern boundary of the county of Anglesey; northerly and westerly by the boundary of that county to the road on the west of allotments 12 and 13, section B, parish of Ruffy; south by that road to the county boundary aforesaid; westerly by that boundary to County Creek; up that creek to the north-east angle of allotment 22, section 2, parish of Tarcombe; west to the Upton pre-emptive section; north, west, and south by that section to the south-east angle of allotment C2, parish of Tarcombe; north-westerly and south-westerly by a road to the south-east angle of allotment 54, section 1, parish of Monea South; by the east boundary of allotments 54 and 80a, section 1, and the north boundary of allotments 80b and 81, south-east angle of allotment 15, parish of Avenel; northerly by the eastern boundary of that parish to the commencing point.

24A. DONALD.

Commencing at the south-east angle of mallee block 48, in the county of Karkaroc; thence east and south by blocks 59A and 59A to the south boundary of block 54A; easterly by that boundary and the south boundary of block 54B to Tyrrell Creek; northerly by that creek to the north boundary of block 52A, county of Tatchera; east by that block to the north-east angle thereof; north and south-easterly by mallee allotment 35a to Lake Lalbert; southerly by the western margin of that lake and Lalbert Creek to the road to Ninneunook, at

the north-east angle of allotment 17, section 4, parish of Towaninny; south-westerly by that road to the north-west angle of allotment 25A, section 1; east and south by that allotment to the north boundary of the Towaninny pre-emptive section; east by that section and allotment 22 to the north-east angle of the said allotment; southerly by a road to the south-west angle of allotment 17A; easterly by a road to the north-west angle of allotment 13; southerly by a road to the south-west angle of allotment 2; west by a road to the north-west angle of allotment 44, section 1, parish of Ninneunook; south by a road to the south-west angle of allotment 15; east by a road to the north-west angle of allotment 13; south, east, and south by a road to the south-west angle of allotment 9A; east by a road to the north-east angle of allotment 12, section B, parish of Bunguluke, and further east by a line to the Avoca River; southerly up that river to the north-east angle of allotment 70A, parish of Coonooer West; west by the north boundary of that allotment and the road on the north of allotments 70, 69, 65, and 64A to the south-west angle of allotment 61; south to the south-east angle of allotment 28, parish of Coonooer West; west by the road to the western boundary of that parish; south to the north boundary of the parish of Swanwater; west by the northern boundaries of the parishes of Swanwater and Rich Avon East to the Avon River; northerly down that river and by the eastern shore of Lake Boloko to the south boundary of the parish of Corack; east to the south-east angle of that parish; north by the eastern boundaries of the parishes of Corack and Narraport to the three-chain road forming the northern boundary of allotment 24A of the last-named parish; northerly, east, and north by that road to the south boundary of the county of Karkaroc; west by that boundary to the Yarrambiack Creek; northerly by that creek to Lake Coorong; by the eastern shore of that lake to the south boundary of mallee allotment 48, in the county of Karkaroc; east by that boundary to the commencing point.

24B. SWAN HILL.

Commencing at the junction of Chalka Creek with the Murray River; thence westerly, southerly, and east by the northern boundaries of mallee blocks 13B and 13A, county of Karkaroc; and the west and south boundaries of the last-mentioned block to the north-east angle of block 25A; south by blocks 28A and 28B to the south-east angle of the latter block; east and south-westerly by block 45A to the south-east angle thereof; east and south by blocks 59A and 55A to the south boundary of block 54A; easterly by that boundary and the south boundary of block 54B to Tyrrell Creek; northerly by that creek to the north boundary of block 52A, county of Tatchera; east by that block to the north-east angle thereof; north and south-easterly by mallee allotment 35A to Lake Lalbert; southerly by the western margin of that lake and Lalbert Creek to the road to Ninneunook at the north-east angle of allotment 17, section 4, parish of Towaninny; south-westerly by that road to the north-west angle of allotment 25A, section 1; east and south by that allotment to the north boundary of the Towaninny pre-emptive section; east by that section and allotment 22 to the north-east angle of the said allotment; southerly by a road to the south-west angle of allotment 17A; easterly by a road to the north-west angle of allotment 13; southerly by a road to the south-west angle of allotment 2; west by a road to the north-west angle of allotment 44, section 1, parish of Ninneunook; south by a road to the south-west angle of allotment 15; east by a road to the north-west angle of allotment 13; south, east, and south by a road to the south-west angle of allotment 9A; east by a road to the north-east angle of allotment 12, section B, parish of Bunguluke, and further east by a line to the Avoca River; easterly and north-easterly by that river to the north boundary of the parish of Jeruk; easterly by that boundary to the west boundary of the parish of Marmal; north and easterly by the west and north boundaries of the parish of Marmal to the west boundary of the parish of Gredgwin; south and east by the west and south boundaries of that parish to the north-east angle of mallee allotment 149A, county of Tatchera; south by that allotment to the south-east angle thereof; east by the south boundaries of mallee allotments 149, 148, and 143, and northerly and westerly by the east and north boundaries of the last-mentioned allotment to the south-west angle of allotment 29, parish of Leaghur; north-easterly by a road to the south-west angle of allotment 28; northerly and easterly by that allotment to the south-east angle of mallee allotment 133; northerly by the east boundary of that allotment to the north-east angle thereof; east by the south boundary of mallee allotment 132, and north by the east boundaries of that allotment and mallee allotment 132A to the south boundary of mallee allotment 120; east by the south boundaries of that allotment and mallee allotment 120C, and a road to the north-east angle of allotment 34, parish of Leaghur; easterly by a direct line and the road forming the north boundary of allotments 67A, 67, 2A, and 2B to the Loddon River; down that river and the Murray River to the commencing point.

24C. MILDURA.

Commencing at the junction of Chalka Creek with the Murray River; thence westerly up that creek and following the northern boundaries of mallee allotments 13A and 13B; southerly, east, and south by the western boundary of 13A, and east by the south boundary of that allotment to the north-east angle of allotment 28A; south by the eastern boundary of 28A and 28B to the north boundary of 48A; east, south-west, and west by the north-eastern and south boundaries of that allotment to the eastern shore of Lake Coorong; southerly by that boundary and the Yarrambiack Creek to the south boundary of the county of Karkaroc; west by the south boundary of that county and the county of Weeah to the western boundary of the colony; north to the Murray River, and up that river to the commencing point.

25. DUNDAS.

Commencing at a point on the Serra Range at the head of the Glenelg River, being the north-east angle of the county of

Dundas; thence southerly by that range to Mount Abrupt; easterly by the north boundaries of the parishes of Dunkeld and Adzar to the north-east angle of the latter; south by the east boundary of the parish of Adzar, and south and west by the east and south boundaries of the parish of Corea to Muston's Creek; down that creek to the south boundary of the parish of Purdeet East; west by the southern boundaries of the parishes of Purdeet East, Purdeet, and Yatmerone, and the road on the south of section 1, of the parish of Tallangrook, to the Eumeralla River; up the Eumeralla River to the road forming the southern boundary of allotment 1, section 7, parish of Yatchaw West; westerly by that road to the north-west angle of the Old Stockyard pre-emptive section; thence north-westerly by a line to the road forming the southern boundary of section B, parish of Monivae; westerly by that road and northerly by the road forming the western boundary of section 8A to the south boundary of section 10; west by a road to the Violet Creek; by that creek, the Grange Burn, and the Wannon River downwards to the road forming the west boundary of allotment 4, section 27, parish of Hilgay; by that road northerly and north-easterly to the south-western angle of allotment 1, section 3, parish of Bulart; northerly by a road and the eastern boundary of sections 5, 4, 2, and 1, parish of Urangara, to the south boundary of the parish of Gatun Gatun; westerly by that boundary, the south boundary of the parishes of Gruegegalgona and Wategat, and a road to the east boundary of allotment 3, section 5, parish of Brim Brim; thence southerly to the Wando River; by that river downwards to the north boundary of allotment 4, section 7, parish of Brimboal; westerly by that allotment, a road, allotment 6, section 5, and a road to the north-east angle of allotment 6 of section 5, parish of Warrock; southerly by a road to the south-east angle of allotment 16; westerly by a road and a line to the Glenelg River; up that river to the south-west angle of the parish of Harrow; north by the west boundaries of the parishes of Harrow, Wombelano, Konnepra, and Turandurey to the north-west angle of the latter; by the north and east boundary of the last-named parish to the north-west angle of the parish of Toolongrook; east by north boundary of the parishes of Toolongrook and Toolondo to the north-east angle of the parish of Toolondo; south by the east boundary of that parish and east by the north boundary of the parish of Daahli to the Glenelg River; up that river to the commencing point.

26. DUNOLLY.

Commencing at the intersection of the Loddon River with the Inglewood and Eaglehawk Railway; thence southerly by that river to Bet Bet Creek; up that creek to the north boundary of allotment 10, section 3A, parish of Wareek; west by that allotment to the Avoca road; south-westerly by that road to the south-west angle of allotment 9, section 2A; north by a road to the south-east angle of allotment 7, section 1A; west by a road to the south-west angle of allotment 12, section A, all of the parish of Wareek; south by a road to the road to St. Arnaud; west and north-westerly by that road to the road forming the east boundary of allotment 6A, section A, C. Rowland's selection, parish of Rathscar; north and north-westerly by that road to the Avoca and Dunolly road; north-easterly by that road to the north boundary of the parish of Rathscar; northerly, westerly, and south along the boundaries of that parish to the north-east angle of allotment 2, section 3 (W. G. McCulloch's), parish of Natteyallock; west to the east boundary of allotment 3A, section 1 (Henderson's); south to the south-east angle of allotment 3B, west to the south-west angle of the same, and north to the north-west angle of allotment 3A aforesaid; west to the Avoca River; northerly by that river to the Avoca Forest pre-emptive right; north-easterly by the Avoca Forest and Inglewood-road through Wehla to the west boundary of the borough of Inglewood (as described in the *Local Government Act 1874*); north, east, and south along that boundary to the Inglewood and Eaglehawk Railway; easterly by that line to the commencing point.

27. EAGLEHAWK.

Commencing at the intersection of the road on the south-east of allotments 370 and 375, city of Sandhurst, and the western boundary of said city; thence north-east and north-west by the boundaries of the city of Sandhurst and the borough of Eaglehawk (as described in the *Local Government Act 1874*) to the east boundary of the parish of Nerring; southerly and westerly by the boundary of that parish to the road on the south of allotment 17, section 4A, of that parish; north-east by that road to the south-west angle of allotment 17 of same parish; northerly by a road to the north boundary of that parish at the north-east angle of allotment 16; east by the north boundary of the parish of Nerring and Huntly to the north-west angle of allotment 3E, section 15, parish of Huntly; by the north, east, and south boundaries of that allotment to the road on the west of allotment 3C, same parish; south by that road to the road on the south of allotment 17, section 20, same parish; east by that road to the Bendigo Creek; southerly by that creek to the northern boundary of the city of Sandhurst aforesaid; north-west and south-west by that boundary to Plumridge-street; south-east by that street to Smith-street; south-west by Smith-street to the Inglewood Railway; north-westerly by that railway to the boundary of the city of Sandhurst; south-west by that boundary to Mount Korong-road; southerly by that road to the road running along the south of allotments 370 and 375, city of Sandhurst; westerly and south-west by that road to the commencing point.

28. EASTERN SUBURBS.

Commencing at the intersection of Glen Huntly and Kooyong roads; thence north by Kooyong-road to the Dandenong-road; easterly by that road to the south-east angle of portion 61, parish of Frahan, at Gardiner; north to and by the eastern boundary of portions 61, 60, 44, and 33, parish of Frahan, to High-street; further north crossing High-street by Spring-road to Malvern-road; easterly by Malvern-road to Elizabeth-street; north by Elizabeth-street to the Toorak-road; east by the Toorak-road to Gardiner's or Kooyong-koot Creek; south-easterly by that creek

to Burke-road; north by Burke-road to Barker's-road; west by Barker's-road to the Yarra River; northerly and easterly up that river to Koonung Koonung Creek; up that creek to the Doncaster-road; south-westerly by that road to Towt's-road; south by Towt's-road to Ewart's or Belmore-road; east by that road to Union-road; south by Union-road to the Whitehorse-road; west by that road to York-street; south by York-street and Wilson-street to the eastern boundary of the Surrey Hills Railway station ground; southerly by that boundary to Windsor-crescent; south-westerly by that crescent to Alexander-crescent; south-easterly by that crescent to the Canterbury-road; easterly by that road to the west boundary of the parish of Nunawading; south by the boundary of that parish and parish of Mulgrave to the Gippsland Railway; westerly by that railway to the Rosstown Railway; further westerly by the Rosstown Railway to the Kooyong-road; north by the Kooyong-road to the commencing point.

29. EMERALD HILL.

Commencing at the intersection of Pickles and Cowie streets; thence south-easterly by Cowie-street to Bridport-street; east by Bridport-street to Cecil-street; north by Cecil-street to the St. Kilda Railway; further north crossing the St. Kilda and Sandridge Railways and by Cecil-street extension to the Normanby-road; easterly crossing that road to White-street; north-westerly by White-street to the River Yarra; down that river to a point opposite the south-west angle of the city of Melbourne; to and by boundary-street to Pickles-street; by Pickles-street to the commencing point.

30. ESSENDON AND FLEMINGTON.

Commencing at the intersection of Moonee Ponds Creek and the Mount Alexander Railway; thence northerly by the Moonee Ponds Creek to Woodlands-street, Essendon; west by Woodlands-street to its junction with Broadmeadows-road; by a line westerly to a point on the north side of the Mount Alexander-road north of the north-west angle of section 13, parish of Dootta Galla; south to and by the west boundary of section 13 and the western boundary of section 7 of the same parish to the Saltwater River; down that river to the Melbourne and Mount Alexander Railway; easterly by that railway to the commencing point.

31. EVELYN.

Commencing at the junction of Koonung Koonung Creek with the Yarra River; thence easterly up that creek to the western boundary of allotment 144, parish of Nunawading; north by the boundary of that allotment to the road forming its north-eastern boundary; south-easterly by that road to the north-western angle of allotment 138b; easterly by the north boundary of that allotment to the Mullum Mullum Creek; south-easterly by that creek to the western boundary of the parish of Ringwood; south by that parish boundary to the Dandenong Creek; up the Dandenong Creek to its source in the Dividing Range, between the counties of Evelyn and Mornington, near the north-east angle of portion 84, parish of Scoresby; southerly and easterly by that range to Mount Baw Baw; north-easterly and easterly by the range forming the northern watershed of the Yarra River to a point due south of allotment 45, parish of Kinglake; north to a point due east of the north-east corner of allotment 21a, same parish; west to the north-west angle of that allotment; south to the Great Dividing Range; westerly by the Great Dividing Range to the source of the Plenty River; southerly down that river to the Yarra River; south-westerly down that river to the commencing point.

32. FITZROY.

Commencing at the junction of Gertrude-street and Nicholson-street; thence north by Nicholson-street to the northern boundary of portion 93, parish of Jika Jika; east by that boundary to the Merri Creek; south-easterly by the Merri Creek to Queen's-parade; south-westerly by the Queen's-parade to Smith-street; south by Smith-street to Gertrude-street; west by Gertrude-street to the commencing point.

33. FOOTSCRAY.

Commencing at the mouth of the Stony Creek; thence west by Stony Creek to Harrison-road; north by Harrison-road to the Geelong and Melbourne road; south-westerly by the Geelong and Melbourne road to Kororoit Creek; up that creek to the western boundary of section 18, parish of Cut-Paw-Paw; north by the western boundaries of sections 18, 19, and 22 of the same parish to the Saltwater River; down that river to the Melbourne and Mount Alexander Railway; easterly by that railway to the western boundary of the city of Melbourne; south by that boundary to the Yarra River; down that river through the New Channel to the commencing point.

34. GEELONG.

Commencing at a point on the western shore of Corio Bay distant two miles northerly from the north-east angle of section 1, parish of Moorparaly; thence south-westerly by a curved line to the north-west angle of section 13; south by a road to the Barwon River; by that river and the Moorarbool River to the point where the southern boundary of section 6, parish of Gheringhap, abuts on the latter; thence west and south by that section to the Barwon River aforesaid; again by that river downwards to the road forming the west boundary of section 3, parish of Moalpa; north by that road to Corio Bay aforesaid; westerly and northerly by the shore of that bay to the commencing point, including Bird Rock Island and the electors' float in Geelong Harbour.

35. GIPPSLAND CENTRAL.

Commencing on the sea-coast at the mouth of Merriman's Creek; thence up that creek to the south boundary of the parish of Rosedale; westerly by the southern boundary of that parish to Flynn's Creek; northerly by that creek to the La Trobe River; up that river to its source in the range forming the southern watershed of the Yarra River; easterly by that range to Mount Baw Baw; north-westerly by the range forming the northern

watershed of the Yarra to the Great Dividing Range; easterly by that range to Mount Selma; southerly by the range to Mount Useful; southerly by a direct line to the junction of Silver Jack's Creek with Donnelly's Creek; southerly by a direct line to the bridge over the Thompson River on the Toongabbie and Wallahalla road; down that river to the west boundary of the parish of Sale; north and east by the west and north boundaries of that parish to the south-east angle of portion 26A of the parish of Bundalagah; northerly by the east boundary of that parish to the north-east angle of portion 13b of same parish; west to the south-east angle of the parish of Wa-de-lock; north and east by that parish boundary to the Avon River; down that river to the western shore of Lake Wellington; southerly by that shore to the northern boundary of the county of Buln Buln; easterly and following that boundary to the sea-coast, and south-westerly by the sea-coast to the commencing point.

36A. DARGO.

Commencing at the mouth of the Nicholson River; thence along the north shore of Lake King and Jones' Bay to the mouth of the Mitchell River; up that river to a point opposite the western boundary of the Tabberabbera run; south-westerly by the western boundary thereof to the north boundary of the county of Tanjil; westerly by that boundary to Mount Wellington Trigonometrical Station; north-westerly by the watershed between the Macallister and Wonnangatta Rivers to Mount Howitt; south-easterly by the Wonnangatta River to a point due west of Mount Birregun; east by a direct line to Mount Birregun; north-easterly by eastern watershed of the Dargo River to the Great Dividing Range at Mount Phillips; by the Great Dividing Range north-westerly to Mount Hotham; north-easterly by the watershed of the Kiowa River to Mount Bogong; south-easterly and north-easterly to Mount Wills and Mount Cooper by the watershed of Snowy Creek; north-easterly by a direct line to Mount Gibbo; south-easterly by a direct line towards Forest Hill to the Murray River; by that river to the Great Dividing Range; south-westerly by that range to the 148th meridian; south by that meridian to the Timbarra River; down that river and the Tambo River to the north boundary of the parish of Tambo; west by that boundary to the Nicholson River; down that river to the commencing point.

36B. ORBOST.

Commencing at the mouth of the Nicholson River; thence northerly by that river to the north boundary of the parish of Tambo; east by that boundary to the Tambo River; north-easterly by the Tambo and Timbarra Rivers to the 148th meridian; north by that meridian to the Great Dividing Range; north-easterly by that range to the boundary between the colonies of Victoria and New South Wales; south-easterly by that boundary to Cape Howe; westerly by the sea-coast to the new Lakes Entrance; north-westerly by the Lakes Entrance, and westerly by the southern shore of the lakes to Ludrick Point; northerly by a direct line to Tambo Head; westerly by the northern shore of Lake King to the Nicholson River, the commencing point.

37. GIPPSLAND NORTH.

Commencing on the Ninety-mile Beach at the Lakes Entrance; thence by the northern shore of Lake King and Jones' Bay to the mouth of the Mitchell River; up that river to a point opposite the western boundary of the Tabberabbera run; south-westerly by the western boundary thereof to the north boundary of the county of Tanjil; westerly by that boundary to Mount Wellington Trigonometrical Station; north-westerly by the watershed between the Macallister and Wonnangatta Rivers to Mount Howitt; south-westerly by the Great Dividing Range to Mount Selma; southerly by the range to Mount Useful; southerly by a direct line to the junction of Silver Jack's Creek with Donnelly's Creek; southerly by a direct line to the bridge over the Thompson River on the Toongabbie and Wallahalla road; down that river to the west boundary of the parish of Sale; north and east by the west and north boundaries of that parish to the south-east angle of portion 26A of the parish of Bundalagah; northerly by the east boundary of that parish to the north-east angle of portion 13b of same parish; west to the south-east angle of the parish of Wa-de-lock; north and east by that parish boundary to the Avon River; down that river to the western shore of Lake Wellington; southerly by that shore to the northern boundary of the county of Buln Buln; easterly and following that boundary to the sea-coast; and north-easterly by the sea-coast to the commencing point.

38. GIPPSLAND SOUTH.

Commencing at the junction of the La Trobe and Morwell Rivers; thence southerly by the Morwell River to its intersection with the Mirboo Railway line; westerly by that railway line to a point north of the north-west corner of Matthew Rout's selection, parish of Mirboo; south to that corner; southerly by the west boundary of that allotment and of allotments 5, 6, 7, 14, and 15 to the south-west angle of allotment 15, all in the parish of Mirboo; west by the road on the south of that allotment to Lydiard's track; southerly by that track to the Tarwin River; south-westerly by that river to the south boundary of the parish of Mardan; west by that boundary to the north-west angle of the parish of Dumbalk; south by the west boundaries of the parishes of Dumbalk and Doomburrin to the north boundary of the parish of Waratah North; east and south by the boundaries of that parish to the sea-coast; easterly and north-easterly by the coast to the mouth of Merriman's Creek; up that creek to the south boundary of the parish of Rosedale; westerly by the southern boundary of that parish to Flynn's Creek; northerly by that creek to the La Trobe River; up that river to the commencing point, including the islands along the southern boundary of the district.

39. GIPPSLAND WEST.

Commencing on the Tarwin River at the south-east angle of the parish of Mardan; thence west by the south boundary of that parish to the north-west angle of the parish of Dumbalk; south-

by the west boundaries of the parishes of Dumbalk and Doom-burrin to the north boundary of the parish of Waratah North; east and south by the boundary of that parish to the sea-coast; north by the sea-coast to the east boundary of the parish of Wonthaggi; northerly by that boundary to the south-west angle of block 21, parish of Kirrak; easterly by a road to the south-east angle of allotment 13; northerly by a road to the south-west angle of allotment 12; easterly by that allotment and allotment 9, and northerly by the latter allotment and a road to the north-west angle of block 51; westerly by the road from Anderson's Inlet to the south-west angle of block 50; northerly by a road to the north-west angle of block 44a; easterly by a road to the north-west angle of block 47; northerly by a road to the north-west angle of block 41; easterly, northerly, and westerly by the south, east, and north boundaries of the parish of Kongwak to the road forming the east boundary of block 62a, parish of Korumburra; northerly by that road to the north-west angle of allotment 92; easterly by a road to the north-east angle of the last-mentioned allotment; northerly by a road known as Whitelaw's Track to the road known as McDonald's Track; north-easterly by that track to the north-east angle of allotment 46, parish of Poowong East; west to the north-west angle of allotment 45; south to the north-east angle of allotment 43; westerly by the north boundaries of allotments 43 and 38 to the east boundary of allotment 30, all of Poowong East; by the east and north boundaries of that allotment to the north-west angle thereof; north to the Lang Lang River; down that river to a point due south of the intersection of the Gippsland Railway line with the Bunyip River; north to that point; northerly up that river to its source in the range forming the southern watershed of the Yarra River; easterly by that range to the source of the La Trobe River; down that river to the Morwell River; up the Morwell River to its intersection with the north side of the Mirboo Railway with the north-west boundary of M. Rout's selection, parish of Mirboo; south to that corner; southerly by the west boundary of that allotment and of allotments 5, 6, 7, 14, and 15 to the south-west angle of allotment 15, all in the parish of Mirboo; west by the road on the south of that allotment to Lydiard's Track; southerly by that track to the Tarwin River; south-westerly by that river to the commencing point.

40. GRANT.

Commencing at the south-west angle of the parish of Gnarwarre; thence east by the south boundary of that parish and section 1, parish of Barrabool, to the south-east angle of the last-mentioned section; north to the Waurn Ponds; easterly by the Waurn Ponds to the east boundary of section 7; north by that section, section 11, and a road to the north-east angle of section 25; west by a road to the Barwon River; down that river to the south-west angle of the township reserve adjoining section 6, parish of Gheringhap; north and east by the boundary of that reserve to the Moorabool River; down the Moorabool and Barwon Rivers to the road forming the eastern boundary of section 13, parish of Moorparanal; north to the north-east angle of section 13; by a curved line to a point on the sea-coast distant two miles north from the north-east angle of section 1, parish of Moorparanal; north-easterly by the sea-coast to the south-east angle of portion A, section 3, parish of Cut-Paw-Paw; by a line bearing north to Stony Creek; by Stony Creek to Harrison-road; north by Harrison-road to the Geelong and Melbourne road; south-westerly by that road to the road forming the north boundary of the parish of Truganina; west by the north boundary of the parishes of Truganina and Tarnet to the Werribee River; north-westerly by the Werribee River to the west boundary of the township of Ballan; south to the Melbourne and Ballarat road; westerly by that road to the eastern Moorabool River; southerly down that river to the boundary of the parish of Moorabool West; westerly by the southern boundary of that parish and the eastern boundary of the parish of Kerit Bareet to the Buninyong and Mount Egerton road; westerly by that road to the western Moorabool River; southerly down that river to the north boundary of the parish of Darriwil; east by the north boundary of that parish to Sutherland's Creek at the north-east angle of that parish; southerly by Sutherland's Creek to the south boundary of allotment F of section 7 of the parish of Darriwil; west by that boundary and the south boundary of allotment A of the same section to the north-west angle of allotment A of section 4 of same parish; south by the western boundary of that allotment to the north boundary of the parish of Gheringhap; westerly by the north, and south by the west boundary of that parish to the Barwon River; westerly up that river to the western boundary of the parish of Gnarwarre; south by that boundary to the commencing point.

41. GRENVILLE.

Commencing on the Yarrowee River at its intersection with the road from Sebastopol to Mount Clear; thence easterly along that road to the Geelong and Ballarat Railway; southerly by that railway to the western boundary of the town reserve of Buninyong East; by the western, northern, and eastern boundaries of that town reserve to the road to Ballan; by that road to the western Moorabool River; southerly down that river to the north boundary of the parish of Darriwil; east by the north boundary of that parish to Sutherland's Creek at the north-east angle of that parish; southerly by Sutherland's Creek to the south boundary of allotment F of section 7 of the parish of Darriwil; west by that boundary and the south boundary of allotment A of the same section to the north-west angle of allotment A of section 4 of same parish; south by the western boundary of that allotment to the north boundary of the parish of Gheringhap; westerly by the north, and south by the western boundary of that parish to the Barwon River; up that river to the Warrambie Creek; up that creek to the eastern boundary of the parish of Hesse; south by the east, and west by the south boundaries of that parish to the eastern boundary of the parish of Weering; north by that boundary and the eastern boundary of the parish of Poorneet to the road from Shalford to Cressy; westerly by that road to the Woody Yallock River; down that river, Salt Lake, and

Junction Creek to Lake Corangamite; westerly by the northern shore of that lake to the western boundary of the county of Grenville; northerly and easterly by the boundary of that county to the road forming the western boundary of sections 18 and 20, parish of Windermere; southerly by that road to the road on the south of section 10, parish of Haddon; easterly by that road to the road on the south of section 6, parish of Cardigan; easterly by that road to the north-west angle of the Bonshaw pre-emptive section; east by the north boundary of that section to the Yarrowee River; and up that river to the commencing point.

42. GUNDOWER.

Commencing on the Loddon River opposite the north-west angle of the county of Bendigo; thence east by the north boundary of the county to the north-east angle of the parish of Wanurp; south by east boundaries of the parishes of Wanurp, Millos, and Kamarooka to the road forming the north boundary of allotments 68, 69, and 70, parish of Warragamba; east by that road to the Murray River railway; south-westerly by that railway to the north-west angle of allotment 20, parish of Diggora; south-east by the north-east boundary of that allotment to the Campaspe River; down that river and the Murray River to the junction of the latter with the Loddon River; up the Loddon River to the commencing point.

43. HAWTHORN.

Commencing at the intersection of Barker's-road and the Yarra River; thence east by Barker's-road to Burke-road; south by Burke-road to the Koo-yong-koot Creek; north-westerly by that creek and the Yarra River to the commencing point.

44. HORSHAM.

Commencing at the most northern bend of the Glenelg River, county boundary of Lowan; thence south-westerly by said river to a point opposite the north-east angle of the parish of Daahli; by the north boundary of that parish to the east boundary of the parish of Toolondo; north by the east boundary of that parish and west by the north boundaries of said parish and the parish of Toolongrook to the east boundary of the parish of Turandury; north by the east and west by the north boundaries of said parish to the north-west angle thereof; north by the west and east by the north boundaries of the parish of Kalinger to the west boundary of the parish of Tooan; north by the west boundaries of the parishes of Tooan and Araquipa, and east by the north boundary of the latter parish to the south-west angle of mallee allotment 208a, county of Lowan; north and east by the west and north boundaries of that allotment; north by the west boundaries of mallee allotments 210 and 209, and east by the north boundary of the last-mentioned allotment to the Wimmera River; northerly by that river to the south boundary of the parish of Dimboola; east by the boundary of that parish and of the parishes of Kewell West and Kewell East to the Yarrambiac Creek; southerly up that creek to the three-chain road from Pimpinio to St. Arnaud; easterly by that road to the east boundary of the parish of Ashens; south by the east boundary of the parish of Ashens to its south-east angle; east by the north boundary of the parish of Marma to the centre of a road bounding on the east blocks 91, 83, 83, 82, 77, 76, 72, and 71, parish of Marma; south by that road to the south boundary of the parish of Marma; west to the Wimmera River; southerly up that river to a point east of the north boundary of the parish of Ledcourt; west by that boundary to the north-west angle of allotment 23; south by a one-chain road to its intersection with the two-chain road at the south angle of allotment 191; south-westerly by said road to the north-west angle of allotment 212; south-easterly by the south-west boundary of the said parish of Ledcourt to a point bearing north-east magnetic from Briggs Bluff, Grampian Range; thence in a direct line to said bluff and south along the watershed of the Grampians to the head of the Glenelg River; and north-westerly by that river to the commencing point.

45. JOLIMONT AND WEST RICHMOND.

Commencing at the junction of Victoria-street and Separation-street; thence south by Separation-street and Lennox-street to Swan-street; west by Swan-street to Punt-road or Hoddle-street; south by that street to the Yarra River; westerly down that river to a point opposite the end of Gisborne-street; north to and by Gisborne-street to Victoria-parade; east by Victoria-parade and Victoria-street to the commencing point.

46. KARA KARA.

Commencing at a point on the Avoca River where the south boundary of the Rathscar pre-emptive section and the north boundary of the township of Natteyallock abut thereon; thence west by the south boundary of the said section and the south boundary of allotment 34a, parish of Moyreisk, to the Avoca and St. Arnaud road; north-westerly by that road to the road forming the south boundary of allotment 31; west by that road to the road forming the boundary between allotments 35a and 39a; south-westerly by that road to the south-east angle of allotment 13, parish of Redbank; north by a road to the south-east angle of allotment 23; west by a road to the south-west angle of allotment 31; north by a road to the south-east angle of allotment 33a; west by the south boundary of that allotment to the south-west angle thereof; south by the east boundary of allotment 103, and west by the south boundary of that allotment and the south boundaries of allotments 36 and 36c to the Redbank and Stuart-mill road; northerly by that road to the south-east angle of allotment 37; westerly by the south boundary of that allotment, and west by a road and the south boundary of allotment 100 to the south-west angle of the last-mentioned allotment; south by the east boundary of allotment 54, parish of Larkly West, by the south boundaries of allotments 51, 53, and 52, and north by the west boundary of the last-mentioned allotment to the south-east angle of allotment 51; west by the south boundary of that allotment and a road to the south-west angle of allotment 18; south by

a road to the south-east angle of allotment 179, parish of Navarre; west by a road to the Moonambel and Navarre road; north-westerly and south-westerly by that road and the Navarre and Stawell road to the Wimmera River; down that river to the north-west angle of the parish of Warranook; by the north boundaries of the parishes of Warranook, Riechella, and Callawadda to the south-east angle of allotment 192, parish of Wirchilleba; north to the Richardson River; down that river and the Avon River to the north boundary of the parish of Rich Avon East; by the north boundaries of the parishes of Rich Avon East and Swanwater to the west boundary of the parish of Coonoor West; north by that boundary to a road on the south of allotments 44, 45, and 26, Coonoor West; easterly by that road to the south-east angle of allotment 26; north to the road on the south of allotment 61; easterly by that road running north of allotments 69 and 70, same parish, and a line to the Avoca River; up that river to the commencing point.

47. KILMORE, DALHOUSIE, AND LANCEFIELD.

Commencing on the Lancefield-road at the north-west angle of the parish of Bolinda; thence west to the western branch of the Saltwater River; up that river to the road from Riddell's Creek to Sunbury; north-westerly and north by that road to the Melbourne and Mount Alexander Railway; south-westerly and westerly by that railway to the road forming the western boundary of allotments 7, 6, and 5, section 35, parish of Gisborne; north and north-easterly by that road to the Macedon River; across the river to the south-west angle of block 6A, parish of Kerrie; by the south-west boundary of that allotment to the north-west angle of the same block; west by a road to the south-west angle of allotment 118 of the same parish; by the west and north boundaries of that allotment to the south-east angle of allotment 125; north by the east boundary of allotments 125, 159, 161, and 162 to the north-east angle of allotment 162; west by the north boundary of allotments 162 and 163 and a line to the Barringo Creek; northerly by that creek to the south boundary of allotment 206; west by that boundary and north by the west boundary of the same allotment and allotments 207, 208, 209, and 210 to the Great Dividing Range; northerly and north-westerly by the Great Dividing Range to the road forming the north boundary of the parish of Newham; west by that road to the east boundary of the parish of Carlsruhe; south by that boundary and west by the south boundary of same parish to the Campaspe River; north-westerly down that river to the western boundary of portion 25 of the parish of Carlsruhe; north by that boundary and the western boundary of portions 23 and 22 to the road forming the north boundary of portions 22 and 21; west by that road to the west boundary of same parish; north by that boundary and the west boundary of the parish of Langley to the north-west angle of allotment 8 of that parish; east by the north boundaries of allotments 8, 9, 16, and 23 of that parish to Piper's Creek; down that creek to the Campaspe River; down that river to Mount Ida Creek; up that creek to the road between allotments 24 and 23 of the parish of Heathcote; southerly by that road to the south-west angle of allotment 15 of the same parish; easterly by the road on the south of that allotment to Wild Duck Creek; up that creek to the western boundary of the parish of Tooborac; by that boundary to the road on the south of allotment 127 of that parish; easterly, north-easterly, easterly, south-easterly, and easterly by that road to the north-west angle of allotment 3A, section 8; northerly by a road to the north-west angle of allotment 2A of section 2, same parish; north-easterly by a road to the north-east angle of allotment 7, section C, parish of Panylee; southerly by the east boundary of that allotment; east along the north boundary of allotments 40A and 40B; south-easterly by a road to the south-west angle of allotment 7; north by the west boundary of that allotment and east by the north boundary of allotments 7 and 6 to the south-west corner of allotment 3; north along the west boundary of allotments 3 and 2, and east along the north boundary of allotment 2 to the south-west corner of allotment 1; north and east by the west and north boundaries of allotment 1; north along allotments 29 and 4, section 1, parish of Warrowitue, to the south-west angle of allotment 75; east by the south boundaries of allotments 75 and 76; north by the east boundary of 76; east by the south boundary of allotment 59B, parish of Puckapunyal; north by the east boundaries of allotments 59B and 59A; east by the south boundary of allotments 58B and 57A; east; north, and east by the west and north boundary of allotment 57C; north-westerly by a road to the west angle of allotment 29; north-easterly and east by the north boundary of allotments 29, 30, and 55; south by the west boundary of allotments 64, 65, 79A, and 79B; west by north boundary of allotment 80; south by west boundary of allotments 80 and 87; west by the north boundary of allotment 93, parish of Glenaroua; south to the south-west angle of the same, by the north, east, and south boundary of Matilda Seymour's selection, to the north-west angle of allotment 48 (S. Heywood's); south to the north-west angle of allotment 42 (S. Heywood's); by the western and southern boundaries of that allotment to the road on the north-east of D. Ryan's selection, allotment 46; south-easterly by that road to the north of D. Ryan's selection 27A, all of the parish of Glenaroua; north-easterly and east by that road to Sugar Loaf Creek; crossing the creek south-easterly by a road north of allotments 107, 108, and 104 of the parish of Lowry to Sunday Creek; southerly up Sunday Creek to the north boundary of the parish of Broadford; westerly, southerly, and easterly by the northern, western, and southern boundaries of that parish to Sunday Creek; southerly up Sunday Creek to the south-east angle of Glenburnie pre-emptive right; west by the south boundary of that section to the north-east angle of R. Teakle's selection, parish of Glenburnie; south by the eastern boundary of R. Teakle's selection and allotments 27, 26, 25, and 24, 5, 3, and 2, section D, to the south-east angle of the latter; south by a

direct line to the north-east angle of allotment 158A, section C, parish of Bylands; south by the east boundary of that allotment to the Great Dividing Range; westerly by that range but following the road to the south of allotments 164 and 159, parish of Glenburnie, to the North-Eastern Railway; northerly by that railway to a point east of the north-east angle of section 107, parish of Bylands; westerly by a road to the north-west angle of section 111 of the same parish; north by the western boundary of that parish to the south-east angle of section 55, parish of Forbes; west by the south boundaries of sections 55 and 48 to the west boundary of section 48; north by that boundary to a road forming the north boundaries of sections 43, 39, 36, and 35; west by that road to the most southern angle of the parish of Goldie; westerly by the southern boundary of that parish to the Saltwater River; southerly down the Saltwater River to the north boundary of the parish of Havelock; west by that boundary to the Lancefield-road; south and south-easterly by that road to the commencing point.

48. KORONG.

Commencing at the intersection of the Loddon River with the Eaglehawk and Inglewood Railway; thence down the river to the north-east angle of the parish of Leagur; along the northern and western boundaries of that parish to south-east angle of the parish of Gredgwin; along the south and south-western boundaries of that parish to the south-east angle of the parish of Quambatook; westerly by the south boundary of that parish to the Avoca River; southerly by that river to the Avoca Forest pre-emptive right; north-easterly by the road from Avoca Forest to Inglewood through Wehla to the west boundary of Inglewood borough (as described in the *Local Government Act 1874*); north, east, and south along the west, north, and east boundaries of the borough to the Eaglehawk and Inglewood Railway line; south-easterly by that line to the commencing point.

49. KYNETON.

Commencing in the Great Dividing Range at the western source of the Coliban River; thence by that river to the bridge at Ender's; westerly, northerly, and easterly by the three-chain road to Mew's Hill to a one-chain road forming the north boundary of allotment 55B and 55C, parish of Coliban, bearing easterly from Evans' old saw-mill site; westerly by that road to the Kangaroo Creek; northerly by that creek to the Coliban River; down that river to a point west of the south boundary of allotment 230, parish of Lauriston; east to the Melbourne and Sandhurst Railway line; south-easterly by the railway to the south side of allotment 176; by the southern boundaries of allotments 176, 177, and 190, all of parish of Lauriston; and a line in continuation thereof to the Campaspe River; down that river to the road forming the east boundary of allotment 235; north-west and north by that road to the north-east angle of allotment 236, parish of Edgcombe; west to the Coliban River; down that river to the north boundary of that parish; by the north boundary of that parish and the east boundaries of the parishes of Edgcombe and Lauriston to the north-west angle of allotment 31, parish of Carlsruhe; east to the north-east angle of that allotment; south to the Campaspe River; up that river to the south boundary of the parish of Carlsruhe; east and north by the south and east boundaries of that parish to the road on the north of the parish of Newham; easterly by that road to the Great Dividing Range; and south-easterly, southerly, and westerly by that range to the north-east angle of allotment F1, parish of Trentham; west by that allotment to the north-west angle thereof; north-westerly and north by a road to the south-east angle of allotment 103E; west and north by the south and west boundaries of that allotment to the south-east angle of allotment 103D; west by a road to the south-west angle of allotment 103D; north by a road to the north-west angle of the last-mentioned allotment; west by a road to the north-west angle of allotment 103A; southerly by a road to the north-east angle of allotment 103F; west and south by that allotment to the summit of the Great Dividing Range; north-westerly and south-westerly by the summit of that range to the eastern boundary of allotment C; southerly, north-westerly, and westerly by the boundary between the parishes of Trentham and Blackwood to the north-east angle of allotment F1 in the last-named parish; southerly, westerly, and northerly by the eastern, southern, and western boundaries of that allotment to the summit of the aforesaid range; and westerly by the summit of that range to the commencing point.

50. LOWAN.

Commencing on the boundary of the colony at the north-west angle of the parish of Neumarpur; thence east by the north boundaries of the parishes of Neumarpur, Boorookpi, and Morea; south and east by the west and south boundaries of the parishes of Dopewarra and Karnak to the west boundary of the parish of Charam; north by that boundary and further north and east to the north-east corner of allotment 21, parish of Karnak, north-westerly to the north-west angle of allotment 20A, and north to a road forming the north boundary of allotments 1, 5, 7, 7A, and 9A; east by said road to the west boundary of the parish of Kalingur; north and east by the west and north boundaries of said parish to the west boundary of the parish of Tooan; north by the west boundaries of the parishes of Tooan and Arapiles to the north-west angle of the last-named parish; west by the north boundary of the latter parish to the south-west angle of mallee allotment 208B, county of Lowan; north and east by the west and north boundaries of that allotment; north by the west boundaries of mallee allotments 210 and 209, and east by the north boundary of the last-mentioned allotment to the Wimmera River; down the said river to the south boundary of the parish of Dimboola; east to the south-east angle of said parish; north by the east boundaries of the parishes of Dimboola, Katily, Tarranyuk, Batyik, and Joop to the north boundary of the county of Borung; west by north boundaries of the counties of Borung and Lowan to the boundary of the colony; and south to the commencing point.

* The numbers of the allotments in the parish of Kerrie have been altered. Those given above refer to the most recent map.

51. MALDON.

Commencing at the junction of the Loddon River with the Tullaroop Creek; thence southerly by the Tullaroop Creek to the north boundary of the parish of Carisbrook; east to the north-east corner of allotment 15A, parish of Eddington; south to the southern angle of allotment 15A, parish of Eddington; north-east by the road on the south-east of allotments 18A, 18B, and 13B to the road on the north of allotments 5A and 2A, section 4, parish of Moolort; east by that road to the Loddon River; up that river and Joyce's Creek to the road from Newstead to Majorca; easterly by that road to Green Gully; southerly by Green Gully to a point due west of the south boundary of the parish of Strangways; east to and by the south boundary of that parish to the west boundary of the parish of Guildford; by the west and south boundaries of that parish to Limestone Creek; down that creek and up the Loddon River to the south-east angle of allotment 38, section 6, parish of Guildford; north to the south boundary of the Strathloddon pre-emptive section; east to Campbell's Creek; up that creek to the south boundary of the parish of Castlemaine; by the south and west boundaries of that parish to the north-east angle of allotment 31A, section A, parish of Muckford; north-easterly and south-easterly by the northern boundaries of allotments 34 and 31 of section 6, parish of Castlemaine, to a point due south of the south-west angle of the Castlemaine borough boundary; north to that angle; by the west and north boundaries of the borough of Castlemaine to Barker's Creek; up that creek to the boundary of the town of Harcourt; by the west and north boundaries thereof to Barker's Creek; up that creek again to the north boundary of the parish of Harcourt; west to the Melbourne and Sandhurst Railway; northerly by that railway to the southern boundary of the parish of Mandurang; west by the south boundary of the parishes of Mandurang and Lockwood; and north by the west boundary of the parish of Lockwood to the south boundary of the parish of Marong; westerly by the boundary of that parish to the road on the south-west of allotment 5, section 2, of that parish; north-west by that road to the south-west angle of allotment 4, section 7; northerly by a road to the north boundary of said parish; west by the north boundaries of the parishes of Marong, Woodstock, and Tarnagulla to the Loddon River; southerly by that river to the commencing point.

52. MANDURANG.

Commencing on the Loddon River at the north-west corner of the county of Bendigo; thence east by the north boundary of the county to the north-east angle of the parish of Wanurp; south by the east boundaries of the parishes of Wanurp, Milloo, and Kamarooka to the road forming the north boundaries of allotments 68, 69, and 70, parish of Warragamba; east by that road to the Murray River Railway; south-westerly by that railway to the north-west angle of allotment 20, parish of Diggora; south-east by the north-east boundary of that allotment to the Campaspe River; southerly by that river to the north-east angle of the parish of Axedale; by the north and west boundaries of that parish to the south angle of allotment 69, parish of Wellford; westerly by a line passing through the centre of the road between allotments 59 and 59A; westerly, south-westerly, and westerly by the road forming the north boundary of R. Friswell's selection, parish of Sandhurst; by a direct line across the Race-course reserve to the north-east angle of the boundary of the city of Sandhurst; by that boundary north 66° 23' west to the Bendigo Creek; northerly by that creek to the road on the south of allotment 17, section 20, parish of Huntly; west to the road on the west of that allotment; north by that road to the south boundary of allotment 3E, section 15, same parish; by the south-east and north boundaries of that allotment to the north boundary of the parish of Huntly; west by the north boundaries of the parishes of Huntly and Nerring to the road on the east of allotment 16, section 3, parish of Nerring; southerly by that road to the south-west angle of allotment 17F, same parish; south-west by a road to the south boundary of that parish; west by the south boundaries of the parishes of Nerring, Leichardt, and Derby to the Loddon River; and northerly by that river to the commencing point.

53. MARYBOROUGH.

Commencing at the intersection of the road from Smeaton to Yandoit with Joyce's or Deep Creek; northerly by that road and the eastern boundary of the parish of Campbelltown to the road forming the northern boundaries of allotments 31 and 32 of section 2, parish of Campbelltown; north-westerly by that road to the south-west angle of allotment 29C, section 3, parish of Sandon; north by a road to the north-west angle of allotment 29D; east by the north boundary of that allotment to the western boundary of the parish of Yandoit; north by the west boundary of that parish to the south boundary of the parish of Strangways; west by south boundary thereof and a line in continuation of the same to Green Gully; northerly by that gully to the road from Newstead to Majorca; westerly by that road to Joyce's Creek; northerly by that creek to the Loddon River; down that river to the south-east angle of allotment 6, parish of Baringhup; west along the road on the north of allotments 5A and 2A, section 4, parish of Moolort, to the west boundary of that parish; south-west to the south-west angle of allotment 18A, parish of Eddington; north to the north-east angle of allotment 15A; west to the Tullaroop Creek; down that creek and the Loddon River to the Bet Bat Creek; up that creek to the main road through Timor to Maryborough; south-easterly by that road to the north-west boundary of the borough of Maryborough (described in *Local Government Act 1874*); and south-west and south-east by that boundary to the one-and-a-half-chain road from Maryborough to Talbot; southerly by that road to the north boundary of the parish of Amherst; east and south by the parish boundary to the south-west angle of allotment 5, section B, in the parish of Craigie; east by that allotment and a line to the west boundary of allotment 23A, section 2; northerly by that boundary to the north-west angle of the last-mentioned allotment; east by a road;

allotments 28, 15, and 12 and a road to the north-east angle of allotment 7, section 8; south by a road to the south-west angle of allotment 10, section 5; east by that allotment to Tullaroop Creek; northerly by that creek to the north boundary of allotment 2B, section 5, parish of Rodborough; east by the north boundaries of allotments 2B, 2A, and 2, and a road to Joyce's or Deep Creek at the north-east angle of allotment 5, section 15; and up that creek to the commencing point.

54. MELBOURNE.

Commencing on the Yarra River at the Falls-bridge; thence by the road to Flinders-street; easterly by that street to Elizabeth-street; northerly by Elizabeth-street to a Beckett-street; westerly by a Beckett-street to Queen-street; northerly by Queen-street to the southern boundary of the Old Cemetery; west by that boundary to William-street; northerly by William-street to Dudley-street; westerly by Dudley-street to King-street; northerly by King-street to Rosslyn-street; westerly by Rosslyn-street and a line to the nearest point in main drain; further westerly by that drain to the west boundary of the city of Melbourne; south by that boundary to the Yarra River; and by that river to the commencing point.

55. MELBOURNE EAST.

Commencing on the Yarra River at the Falls-bridge; thence by the road to Flinders-street; easterly by Flinders-street to Elizabeth-street; northerly by Elizabeth-street to Victoria-street; east by Victoria-street to Leicester-street; north by Leicester-street to Pelham-street; east by Pelham-street and a line passing through Argyle and Lincoln squares to Rathdowne-street; south by Rathdowne-street to Queensberry-street; east by a line passing through Carlton Gardens and Gertrude-street to Smith-street; south by Smith-street to Victoria-parade; west by Victoria-parade to Gisborne-street; south by Gisborne-street and a line in continuation thereof to the Yarra River; westerly by the Yarra River to the commencing point.

56. MELBOURNE NORTH.

Commencing on the Moonee Ponds Creek at a point opposite the end of Canning-street; thence east by Canning-street to Molesworth-place; south-east by Molesworth-place to Curzon-street; south by Curzon-street to Victoria-street; east by Victoria-street to Elizabeth-street; northerly by Elizabeth-street and the Sydney-road to Park-street west; west by Park-street west to the Moonee Ponds Creek; southerly by that creek to the commencing point.

57. MELBOURNE SOUTH.

Commencing on the Yarra River at Prince's-bridge; thence southerly by the St. Kilda-road to Park-street, South Melbourne; westerly by Park-street to Palmerston-crescent; south-westerly and westerly by Palmerston-crescent and Haglan-street to Cecil-street; north by Cecil-street to the St. Kilda Railway; further north crossing the St. Kilda and Sandridge Railways and by Cecil-street extension to the Normanby-road; easterly crossing that road to White-street; north-westerly by White-street to the Yarra River; and easterly by the Yarra River to the commencing point.

58. MELBOURNE WEST.

Commencing at the junction of a Beckett-street and Elizabeth-street; thence westerly along a Beckett-street to Queen-street; northerly by Queen-street to the southern boundary of the Old Cemetery; westerly by that boundary to William-street; northerly by William-street to Dudley-street; westerly by Dudley-street to King-street; northerly by King-street to Rosslyn-street; westerly by Rosslyn-street and a line to the nearest point in main drain; further westerly by that drain to the west boundary of the City of Melbourne; north by that boundary to the Mount Alexander Railway; north-westerly by that railway to the Moonee Ponds Creek; northerly by that creek to a point west of Canning-street; east by Canning-street to Molesworth-place; south-east by Molesworth-place to Curzon-street; south by Curzon-street to Victoria-street; east by Victoria-street to Elizabeth-street; southerly by Elizabeth-street to the commencing point.

59. MORNINGTON.

Commencing on the range forming the southern watershed of the Yarra River at its intersection with the western boundary of the township of Emerald; thence south and east by the west and south boundaries of that township to the Emerald-road; south-westerly by that road to the Kardinia Creek; southerly down that creek to the north boundary of the parish of Cranbourne; west by the north boundary of that parish to the north-east angle of the parish of Lyndhurst; south by the south boundary of the parish of Lyndhurst and west by the south boundary to the south-west angle of allotment 54 of that parish; north by the west boundary of allotment 54 to the south-east angle of the Banyan Waterholes pre-emptive right; west by the south boundary of that pre-emptive right to the eastern boundary of allotment 84 of same parish; north by the eastern boundaries of allotments 84, 85, and 94 to the south boundary of allotment 97B of same parish; westerly by southern boundaries of allotments 97B, 92, and 91 to the Melbourne and Frankston road; southerly by that road to the south-east angle of allotment 1A; south-westerly by the southern boundary of that allotment and a line to the sea-coast; southerly, westerly, and south-easterly by the sea-coast to the east boundary of the parish of Wonthaggi; northerly by that boundary to the south-west angle of block 21, parish of Kirrak; easterly by a road to the south-east angle of allotment 13; northerly by a road to the south-west angle of allotment 12; easterly by that allotment and allotment 9, and northerly by the latter allotment and a road to the north-west angle of block 51; westerly by the road from Anderson's Inlet to the south-west angle of block 50; northerly by a road to the north-west angle of block 44A; easterly by a road to the north-west angle of block 47; northerly by a road to the north-west angle of block 41; easterly, northerly and westerly by the south, east, and north boundaries of the

parish of Kongwak to the road forming the east boundary of block 62a, parish of Korumburra; northerly by that road to the north-west angle of allotment 92; easterly by a road to the north-east angle of the last-mentioned allotment; northerly by a road known as Whitelaw's Track to the road known as McDonald's Track; north-easterly by that track to the north angle of allotment 46, parish of Poowong East; west to the north-west angle of allotment 45; south to the north-east angle of allotment 43; westerly by the north boundaries of allotments 43 and 38 to the east boundary of allotment 30, all of Poowong East; by the east and north boundaries of that allotment to the north-west angle thereof; north to the Lang Lang River; down that river to a point due south of the intersection of the Gippsland Railway line with the Bunyip River; north to that point; northerly by the Bunyip River to its source in the range forming the southern watershed of the Yarra River; westerly by that range to the commencing point, including the islands in Western Port.

60. NORMANBY.

Commencing at the south-west angle of the parish of Ardno; thence north by the boundary of the colony to the north-west angle of the parish of Neumarup; east by the north boundaries of the parishes of Neumarup, Boorooopi, and Morea; south by the west boundary of the parish of Dopewarra and easterly by the southern boundary of that parish and part of the southern boundary of the parish of Karnak to the western boundary of the parish of Charam; north by that boundary and further north to the road which forms the northern boundary of allotments 1, 5, 7, 7A, and 9A, parish of Karnak; east by that road to the eastern boundary of that parish; south by the western boundaries of the parishes of Kalinkur, Turandurey, Konnepra, Wombelano, and Harrow to the Glenelg River; down that river to a point west of the north-west angle of allotment 1, section 7, parish of Warrock; easterly by a line and a road to the north-east angle of allotment 19; northerly by a road to the north-west angle of allotment 5, section 5; easterly by a road, allotment 5, section 5, parish of Brimbal, a line, a road, and allotment 3, section 7, to the Wando River; by that river upwards to the west boundary of section 10, parish of Brim Brim; northerly to the north-west angle thereof; easterly by a road and the south boundary of the parishes of Wategat, Gringegalonga, and Gatium Gatium to the north-east angle of allotment 6, section 1, parish of Urangara; southerly by the east boundary of that section and of sections 2, 4, and 5, to the south-east angle of the latter; south-easterly by a road to the eastern angle of allotment 3, section 1, parish of Bulart; south-westerly and southerly by a road to a point on the Wannon River south of the south-east angle of allotment 3, section 27, parish of Hilgav; down that river to the north-west angle of the parish of Muralda; south by the west boundary of that parish to the south-east angle of the parish of Grassdale; east by the south boundary of that parish to the Euclum Creek; down that creek and the Crawford River to the Glenelg River; up that river to the south-east angle of the parish of Werriko; west by the south boundaries of the parishes of Werriko and Ardno to the commencing point.

61. NUNURKAH AND NATHALIA.

Commencing at the south-east angle of the parish of Yabba Yabba; thence west by the road forming the south boundaries of the parishes of Yabba Yabba, Katandra, Congupna, and Tallygaroopna; north-westerly, south-westerly, and north-westerly by the south-western boundary of the last-named parish to the Goulburn River; down that river to the Murray River; up the Murray River to the north-west angle of the parish of Cobrain; south and east by the road forming the west and south boundaries of that parish, and south by the road forming the eastern boundaries of the parishes of Katamatite, Youanmitte, and Yabba Yabba to the commencing point.

62. OVENS.

Commencing at the intersection of Reid's Creek and the west boundary of the Shire of Beechworth (being a line from the south-east angle of allotment 47, parish of Byawatha, to the north angle of section 4, township of Eldorado); thence easterly by Reid's Creek to the east boundary of the parish of Everton; southerly by that boundary to the main road from Wangaratta to Beechworth; by that road to the southern boundary of the old borough of Beechworth [described in Act 27 Vict. No. 184 and also described as the Beechworth Electoral Division]; by the south and east boundaries thereof to the road on the north of allotment 15, section A², parish of Beechworth; easterly by that road to the west boundary of the Lunatic Asylum reserve; by the south-west, south, and east boundaries of the reserve to the Beechworth and Stanley road; westerly by that road to the borough boundary aforesaid; by the south-east, east, and north boundaries thereof to the road from Beechworth to Woorangee; northerly by that road to the road running easterly through the Woorangee pre-emptive section; easterly by that road to the Yackandandah Gap; south-easterly by a road to the northern angle of section D, parish of Yackandandah; southerly and south-easterly by a road to the south-eastern angle of allotment 4, section K; east to the road from Yackandandah to Stanley; southerly by that road to the south boundary of the town reserve of Hillsborough; southerly by the watershed between the Ovens and Kiewa Rivers to Mount Hotham; south-easterly by the Great Dividing Range to Mount Phipps; south-westerly by a range to Mount Birregun; due west to the Womangatta River; up that river to its source in Mount Howitt; northerly to the source of the Buffalo River, and down that river and the Ovens River to the south-west angle of allotment 7, parish of Tarrawingee; and north to the north-west angle of allotment 166, parish of Tarrawingee; north-easterly by a road to block 10A; westerly by that block to block 14; north by that block, block 12A, and a line to the west angle of section 2, Eldorado Township; north-easterly by that section to Main-street; westerly by Main-street to Mackay-street; and by that street to the commencing point.

63. POLWARTH.

Commencing on the sea coast at the mouth of the Gellibrand River; thence up that river to the eastern boundary of the parish of Wiridjil; north by the eastern boundary of that parish and of the parishes of Coradji and Carpendoit to Pirron Yallock Creek; down that creek to Lake Coranganito; by the southern, western, and northern shores of that lake to the Junction Creek; by Junction Creek, Salt Lake, and the Woody Yallock River to the main road from Cressy to Shelford; easterly by that road to the west boundary of the parish of Wingee; by the west boundary of that parish and the west, south, and east boundaries of the parish of Hesse to the Warranbine Creek; easterly by that creek to the Barwon River; down the river to the eastern boundary of the parish of Carrunge-murnung; by the eastern boundaries of the parishes of Carrunge-murnung and Lake Lake Wollard; by the north boundary of the parish of Gherang Gherang and the east boundaries of the parishes of Gherang Gherang and Wormbete to Salt Creek; by Salt Creek to the sea-coast; and westerly by the coast to the commencing point.

64. PORT FAIRY.

Commencing at the north-east angle of the parish of Langulac; thence south by the western boundaries of the parishes of South Caramut, Minjah North, Minjah, and Woolsthorpe, to the road from Woolsthorpe to Green Hills, at the south-west angle of allotment 1, section 20, parish of Woolsthorpe; south-easterly by that road to the western boundary of the township of Woolsthorpe; southerly and easterly by the boundary of said township to the road forming the western boundary of section A, parish of Meera, and sections B and C, parish of Yarrpturk; south-westerly by said road to the north-west angle of allotment 5, section C, parish of Yarrpturk; easterly by the northern boundary of that allotment; south by the road on the east boundary of said allotment 5 to the north-west angle of allotment 28 in same parish; east to the north-east angle of allotment 16, same parish; south to the south-east angle of allotment 41, parish of Yangery; west by the Port Fairy and Warranbould road to the south-west angle of the Tower Hill Church of E-gland reserve; south to the sea coast; westerly by the sea coast to a point south of the road forming the east boundaries of allotments 67, 48, to the road on the north of allotment 50, parish of Tyrendarra; east to Eumeralla River; up that river to the road on the south of section 1, parish of Tallangook; easterly by that road and the north boundary of the parish of Langulac to the commencing point, including Julia Percy Island.

65. PORT MELBOURNE.

Commencing on the shore of Hobson's Bay opposite the end of Pickles-street; thence northerly by that street to Boundary road; north-westerly by that road and a line in continuation thereof to the Yarra River; down the Yarra River through the new channel to the shore of Hobson's Bay, and easterly by that shore to the commencing point.

66. PORTLAND.

Commencing on the west boundary of the colony of Victoria at the south-west angle of the parish of Ardno; thence east by the south boundary of that parish and of the parish of Werriko to the Glenelg River; down that river to the Crawford River; up the Crawford River and Euclum Creek to the south boundary of the parish of Grassdale; east by that boundary to the south-west angle of the parish of Muralda; north by the west boundary of that parish to the Wannon River; up that river, the Grange Burn, and the Violet Creek to the road forming the south boundary of section 10, parish of Monivac; easterly by that road to the south-east angle of the section; south-easterly by a road to the road forming the southern boundary of section B; south-easterly by that road and a line to the north-west angle of the Old Stockyard pre-emptive section; easterly by a road to the Eumeralla River; down that river to the road forming the north boundary of allotment 58, parish of Tyrendarra; west by that road to the road forming the east boundary of allotment 34; south by that road and a line to the sea-coast; westerly by the sea-coast to the west boundary of the colony of Victoria (including the Lawrence Islands); north by that boundary to the commencing point.

67. PRAHRAN.

Commencing at the intersection of Commercial-road and Hoddle-street or Punt-road; thence east by Commercial-road and Malvern-road to Williams-road; south by Williams-road to the Dandenong-road; west by the Dandenong-road and Wellington-street to the Punt-road or Hoddle-street; north by that street to the commencing point.

68. RICHMOND.

Commencing on the Yarra River at the Victoria-street bridge; thence west by Victoria-street to Separation-street; south by Separation-street and Lennox-street to Swan-street; west by Swan-street to Hoddle-street or Punt-road; south by that street to the Yarra River; easterly and northerly up the Yarra River to the commencing point.

69. RIFON AND HAMPTON.

Commencing at the south-east angle of the county of Hampden; thence by the south boundary of the county to the east boundary of the parish of Garvoc; by the eastern and northern boundaries of said parish to the Hopkins River; up that river to the south boundary of the parish of Ballangeich; by the south boundary of that parish to the south-west corner thereof; by the western boundaries of the parishes of Ballangeich, Yethouang, and West Hexham to the north-west angle of the last-named parish; west by the north boundary of the parish of Caramut to the main road from Caramut to Chatsworth; north-easterly by that road to the Hopkins River; up that river to the north boundary of the county of Hampden; by that boundary to the main road from Hexham to Beaufort; northerly by that road to the north-east angle of allotment 2A, section 12, parish of Moallack; west by that allotment to the south-east angle of allotment 42; northerly

by that allotment, allotment 4a, allotment 8b, section 13, and a road to Fiery Creek; up that creek and Middle Creek to the main road from Ballarat to Ararat; westerly by that road to the south-west angle of allotment 3c, section 6, parish of Buangor; north-easterly and northerly by a road to the south-east angle of allotment 21; north-westerly by a road to the road forming the south-east and north boundaries of allotment 46; north-easterly and westerly by that road to the south-west angle of allotment 41; northerly by a road to the north-east angle of allotment 61b; north-westerly by the road forming the north boundary of that allotment to the northern boundary of the county of Ripon; easterly by that boundary to the Lexton and Beaufort road; south-westerly by that road to Trawalla Creek; down that creek and Mount Emu Creek to the Ballarat and Beaufort road; easterly by that road to the north-east angle of suburban allotment 11, parish of Brewster; south by the eastern boundary of that allotment and a line in continuation to Lake Burrumbeet; southerly by the shore of the lake to the county boundary; and southerly by the eastern boundaries of the counties of Ripon and Hampden to the commencing point.

70. RODNEY.

Commencing at the junction of the Murray and Goulburn Rivers; thence down the Murray River to its junction with the Campaspe River; up the Campaspe River to Mount Ida Creek; up that creek to the road between allotments 23 and 24, parish of Heathcote; southerly by that road to the south-west angle of allotment 15, same parish; easterly by the road forming the southern boundaries of that allotment to Wild Duck Creek; up that creek to the west boundary of the parish of Tooborac; by that boundary to the road on the south of allotment D7, parish of Tooborac; north-easterly, easterly, south-easterly, and easterly by that road to the north-west angle of allotment 3a, section 8; northerly by a road to the north-west angle of allotment 2A, section 2, same parish; north-easterly by a road to the north-east angle of allotment 7, section C, parish of Panyulo; southerly by the east boundary of that allotment; east along the north boundary of allotments 40A and 40B, and south-easterly by a road to the south-west angle of allotment 7; north by the west boundary of that allotment, and east by the north boundary of allotments 7 and 6, to the south-west corner of allotment 3; north by the west boundary of allotments 3 and 2, and east by north boundary of allotment 2 to the south-west angle of allotment 1; north and east by the west and north boundaries of allotment 1; north along allotments 29 and 4, section 1, parish of Warrowitue, to the south-west angle of allotment 75; east by the south boundaries of allotments 75 and 76; north by east boundary of allotment 76; east by south boundary of allotment 59B, parish of Puckapunyal, north by the east boundaries of allotments 59B and 59A; east by south boundaries of 58B and 57A; east, north, and east by the west and north boundaries of allotment 57C, north-westerly by a road to the west angle of allotment 29; north-east and east by the north boundaries of 29, 30, 53, and 64; north by the east boundaries of allotments 63B and 63A; west, north, and east by boundary of allotment 54, parish of Northwood, to Hawker's Creek; northerly by that creek to the north-west angle of C. Lanceley's selection; easterly by the north boundaries of that allotment and allotments 53, 50A, 50, and 38, section A, to the north-east angle of 38; north-west and north by a road to the north-west angle of allotment 30C, parish of Mitchell; east by a road to the Goulburn River; down the Goulburn River to the commencing point.

71. SANDHURST.

Commencing at the most eastern angle of the city of Sandhurst; thence southerly by the boundary of that city to Cemetery-road; north by Cemetery-road to Pyke-street; west by Pyke-street to Kilwinning-street; north-west by that street to the Sandhurst railway; west by that railway to the continuation of Myrtle-street; north-west by that street to Bendigo Creek; south-west by that creek and High-street to the southern boundary of the city aforesaid; north-west and northerly by the boundary of the city to the road on the south-east of allotments 370, 375, city of Sandhurst; north-easterly and easterly by that road to Mount Korong-road; northerly by Mount Korong-road to the north boundary of the city aforesaid; north-east by that boundary to the Ingleswood railway; south-easterly by the railway to Smith-street; north-east by Smith-street to Plumridge-street; north-west by Plumridge-street to the boundary of the city of Sandhurst; north-east and south-east by that boundary to the commencing point.

72. SANDHURST SOUTH.

Commencing at the north-east angle of the city of Sandhurst; thence south-easterly by a direct line to a point on the east boundary of the Race-course reserve opposite the centre of the road forming the north boundary of R. Friwell's selection, parish of Sandhurst; easterly, north-easterly, and easterly by that road, and further easterly by a line passing through the centre of the road between allotments 59 and 50A, parish of Wellisford, to the south angle of allotment 69 in the last-named parish; north and east by the west and north boundaries of the parish of Agedale to the east boundary of the county of Bendigo; southerly and westerly by the boundary of the county to the Melbourne and Sandhurst Railway; northerly by that railway to the south boundary of the parish of Mandurang; west by the south boundaries of the parishes of Mandurang and Lockwood, and north by the west boundary of the parish of Lockwood, to the south boundary of the parish of Marong; westerly by the boundary of that parish to the road on the south-west of allotment 5, section 2, parish of Marong; north-west by that road to the south-west angle of allotment 4, section 7, same parish; northerly by a road to the north boundary of same parish; easterly by that boundary to west boundary of the parish of Sandhurst; north by that boundary to the southern boundary of the borough of Eaglehawk; south-easterly and following the boundaries of the borough of Eaglehawk and the city of Sandhurst to High-street; northerly,

by High-street and Bendigo Creek to the continuation of Myrtle-street; south-east by continuation of Myrtle-street to the Sandhurst Railway; easterly by the railway to Kilwinning-street; south-east by that street to Pyke-street; east by that street to Cemetery-road; south by that road to the south boundary of the city of Sandhurst; northerly by the boundary of the city to the commencing point.

73. SHEPPARTON AND EUROA.

Commencing at the north-east angle of the parish of Pine Lodge; thence west by the south boundaries of the parishes of Katandra, Congupna, and Tallygaroopna; north-westerly, south-westerly, and north-westerly by the south-western boundary of the parish of Tallygaroopna to the Goulburn River; up that river to Hughes Creek; up that creek to the western boundary of section A, parish of Avenel; northerly by that boundary and east by part of the north boundary of that section to the south-west angle of allotment 15, section G; north to the north boundary of the parish of Avenel; easterly and southerly by the northern and eastern boundaries thereof to the Sydney-road; north-easterly by that road to the east boundary of the parish of Wills; northerly and west by the eastern and north boundaries of that parish to the north-west angle of the same; north by the west boundary of the parish of Upotipotpon to the Broken River; westerly by that river to south-east angle of the parish of Pine Lodge; and north to the commencing point.

74. SOUTH YARRA.

Commencing on the River Yarra at Prince's-bridge; thence southerly by the St. Kilda-road and High-street, Prahran; east by High-street to Hoddle-street or Punt-road; north to Commercial-road; east by Commercial-road and Malvern-road to Cromwell-road; north by that road and the east boundary of section 9, parish of Prahran, to the Yarra River; down that river to the commencing point.

75. ST. KILDA.

Commencing on the shore of Hobson's Bay at a point opposite the end of Fraser-street; thence north 26° 15' east by Fraser-street fifteen chains ninety links to a marked post; north 57° east fifty-eight chains to another marked post on the west side of the St. Kilda-road; east across the St. Kilda-road and by High-street, Prahran, to Hoddle-street or Punt-road; south by that street to Wellington-street; east by Wellington-street and the Dandenong-road to Hotham-street; south by Hotham-street to the Glen Huntly-road; west by Glen Huntly-road to the shore of Hobson's Bay; north-westerly by the shore of Hobson's Bay to the commencing point.

76. STAWELL.

Commencing at Hall's Gap on the Grampians; thence northerly by that range to Brigg's Bluff; by a line bearing north 45° east to the south-west boundary of the parish of Ledcourt; north-west by that boundary to the road at the north-west angle of allotment 212; north-easterly by that road to the southern angle of allotment 191, same parish; north to the north boundary of that parish, and east to the Wimmera River; easterly by that river to the main road from Stawell to Navarre; north-easterly by that road to the west boundary of the township of Navarre; easterly by the boundary between Kara Kara and Avoca Shires (being a line commencing on the Avoca River; the south boundary of the Rathscar pre-emptive section; west by that section and allotment 34B, parish of Moyreisk, to the Avoca and St. Armand road; north-westerly by that road to the road forming the south boundary of allotment 31; west by that road to the road forming the boundary between allotments 39A and 39B; south-westerly by that road to the south-east angle of allotment 13, parish of Redbank; north by a road to the north-east angle of allotment 14B; west by a road to the south-east angle of allotment 21A; north by a road to the south-east angle of allotment 33A; west by that allotment to the south-west angle thereof; south and west by allotments 103, 36, and 36C to the Redbank and Stuartmill road; northerly by that road to the south-east angle of allotment 37; westerly by that allotment and west by a road and allotment 100 to the south-west angle of the last-mentioned allotment; south-west and north by allotments 54, 53, and 52, parish of Barkly, to the south-east angle of allotment 51; west by that allotment and a road to the north-west angle of allotment 58; south by a road to the north-east angle of allotment 178, parish of Navarre; west by a road to the Moonambel and Navarre road; north-westerly and south-westerly by that road to the road from Stawell to Navarre) to the Avoca River at the north boundary of the township of Natteyallock; southerly by that river to opposite the road north of allotments 136, 102, 103, parish of Glenlogie; north-westerly by that road to the north-west angle of allotment 103; south-westerly to the southern angle of allotment 103AB; by a direct line to the north-east angle of 1J; west to the north-west angle thereof; south-westerly by a road on the north-west of allotments 1J, 1K, and 1L; north-westerly and south-westerly by a road forming the boundary of allotment 20; north-westerly and south-westerly by a road forming the boundary of allotment 2E; north-westerly and south-westerly by a road forming the boundary of allotment 2J to the west-western angle of that allotment; by a direct line to the south-east angle of allotment 13; east to the western angle of allotment 12; south-west to the northern angle of allotment 5B; by the eastern, southern, and western boundaries of that allotment to the road on the north-west of allotments 10 and 9, all of the same parish; south-westerly by that road to the northern angle of allotment 15A, parish of Glenpatrick; north-westerly by the road forming the north boundary of allotment 29; and north-westerly and south-westerly by the boundary of allotment 14A to the northern angle of allotment 2, section 2; north-westerly by the road between allotments 8 and 1B, section 1, to the Glenpatrick Creek; down that creek to the Wimmera River, and up the Wimmera River to the south boundary of the township of Crowlands; west by that boundary, and westerly and north-westerly by a road to the north-west angle of allotment 2B, section A, parish of Crowlands; south-westerly by a road and a

line to the north boundary of allotment 7; north-westerly by that boundary to the east boundary of allotment 16; northerly and westerly by the east and north boundaries of that allotment; and southerly by the west boundary of that allotment and the road on the west of W. Price's selection, allotment 17, section A, parish of Crowlands; south to the north boundary of the parish of Dunneworthy; westerly by that boundary to the south-west angle of allotment 52, parish of Bulgana; north by the west boundary of that allotment to the south boundary of allotment 94; west by that boundary and the south boundary of allotment 38; northerly by the west boundary of that allotment, and westerly by the south boundary of Peter O'Shea's selection to the east boundary of allotment 30; south by that boundary and the east boundary of allotment 32; west by the south boundary of the latter, and south by the east boundary of allotments 34B and 34A; east by a road to the north-east angle of allotment 21, parish of Concongella South; south by the east boundaries of allotments 21, 22, and 23; west by a road to the south-east boundary of allotment 21, section Y; south-westerly by that boundary and the boundary of allotment 135G, parish of Ararat; southerly, south-easterly, easterly, southerly; and easterly by the boundary of the Agricultural College reserve to the boundary between the counties of Borung and Ripon; south-westerly by that boundary to the Black Range; north-westerly by that range to the north angle of allotment A5, section 15, parish of Ararat; south-westerly and west by a road to the south-west angle of allotment A16; north-westerly and northerly by a road to the north-west angle of the parish of Ararat; north-westerly by a road to its junction with a road on the east of allotment 25, parish of Concongella South; north by that road to the north-east angle of that allotment; west, north, and west by the north boundary of allotments 25, G5, and G4 to the south-west angle of allotment G6; north by the west boundary of that allotment to the south-east angle of allotment 13; west and north by the south and west boundaries of that allotment to the north-east angle of allotment 14, section 3; west by a road on the north of that allotment to the road forming the eastern and northern boundaries of allotment 20, parish of Mokepilly; north-westerly, westerly, and southerly by that road to the road forming the north boundary of allotment 47; westerly by that road to the road forming the east boundary of allotment 57; north-westerly by that road to the south-east angle of allotment 56; west by a road to the east boundary of the parish of Bellellen; south, west, and north by the east, south, and west boundaries of that parish to a point east of Hall's Gap by a direct line to the commencing point.

77. TALBOT AND AVOCA.

Commencing on the Ballarat and Avoca main road at the south-west angle of allotment 42, parish of Addington; thence north to the north-west angle of parish of Beckworth; east by the north boundaries of that parish and the parishes of Clunes and Smeaton to the south-east corner of section 16, parish of Glengower; by the road on the east of that section north and north-east to the north boundary of that parish; east by the north boundaries of the parishes of Glengower and Campbelltown to Joyce's Creek; northerly by that creek to the north-east corner of allotment 5, section 15, parish of Rodborough; west to the Tullaroop Creek at the north-west corner of allotment 2a, section 5; southerly by that creek to the south-east corner of allotment 10, section 5, parish of Craigie; west by the south boundary of that allotment to the south-west corner of the same; north to the south-east corner of allotment 114 of section 7, parish of Craigie; west by a road and the north boundaries of allotments 13, 14, 29, and 29A of the same parish to the north-west angle of the last-named allotment; south by the west boundary of that allotment to a point east of the south-east angle of allotment 5, section B, same parish; west to that angle; further west by the south boundary of that allotment to the east boundary of the parish of Amherst; by the east and north boundaries of that parish to the one-and-a-half chain road from Amherst to Maryborough; northerly by that road to the south-west boundary of the borough of Maryborough (described in *Local Government Act 1890*); by the south-west and north-west boundaries of the borough to the road from Maryborough to Timor; north-westerly by that road to Bet Bet Creek; up that creek to the south boundary of allotment 9, section 3A, parish of Wareek; west by that allotment, and south-westerly by a road to the south-west angle of allotment 9, section 2A; north by a road to the north-east angle of allotment 15, section 1A; west by a road to the north-west angle of allotment 13; south by a road to the Natteyallock and Maryborough main road; westerly by that road to the road forming the east boundary of C. Rowland's selection; north and north-westerly by that road to the Avoca and Dunolly road; north-easterly by that road to the northern boundary of the parish of Rathscar; northerly, westerly, and south by the boundary of that parish to the north-east angle of allotment 2, section 3 (W. G. McCulloch's), parish of Natteyallock; west to the east boundary of allotment 3A, section 1 (Henderson's); south to the south-east angle of allotment 3B; west to the south-west angle of the same, and north to the north-west angle of allotment 3A aforesaid; west to the Avoca River; southerly by the Avoca River to the north boundary of the Shire of Lexton, being a line commencing at the intersection of the Glenpatrick Creek by the road forming the boundary between allotments 8 and 1a, section 1, parish of Glenpatrick; south-easterly by that road to the north angle of allotment 2, section 2; north-easterly by a road to the road forming the north-east boundary of allotment 14A; south-easterly by that road to the road forming the north boundary of allotment 29; easterly and south-easterly by that road to the road forming the north boundary of allotment 15A; north-easterly and south-easterly by that road to the south angle of allotment 5B, section D, parish of Glenlogie; north-easterly and north-westerly by that allotment to the north angle thereof; north-easterly by a road to the south boundary of allotment 12; east by that allotment and allotment 13 to the south-east angle of the latter allotment; easterly by a direct line to the west angle of allotment 2r; north-easterly and south-easterly by the north-west and north-east boundaries of that

allotment, north-east and south-easterly by the north-west and north-east boundaries of allotment 2e, and north-easterly by the north-west boundary of allotment 2n to the north angle of the last-mentioned allotment; south-easterly by a road to the road forming the north-west boundaries of allotments 11, 1K, and 1J; north-easterly by that road to the north boundary of the last-mentioned allotment; east by the north boundary of that allotment to the north-east angle thereof; easterly by a direct line to the south angle of allotment 103A^b; north-easterly by a road to the north angle of allotment 103; south-easterly by a road to the Avoca River; west by that boundary and the Glenpatrick Creek to the Wimmera River; up the central branch of that river to the Great Dividing Range; easterly by that range to the Beaufort and Lexton road; northerly by that road to the road from Avoca to Ballarat; south-easterly by that road to the commencing point.

78. TOORAK.

Commencing at the Yarra River at the north-east angle of section 9, parish of Prahran; thence south by the east boundary of that section and Cromwell-road to Malvern-road; east by that road to Williams-road; south by Williams-road and Hotiam-street to Glen Huntly-road; east by that road to Kooyong-road; north by that road to the Dandenong-road; easterly by that road to the south-east angle of portion 61, parish of Prahran, at Gardiner; north to and by the eastern boundary of portions 61, 60, 44, and 35, parish of Prahran, to High-street; further north crossing High-street by Spring-road to Malvern-road; easterly by Malvern-road to Elizabeth-street; north by Elizabeth-street to the Toorak-road; east by the Toorak-road to the Gardiner's or Kooyongkoot Creek; north-westerly down that creek to the Yarra River; and by the Yarra River to the commencing point.

79A. VILLIERS.

Commencing at the north-west angle of the parish of West Hexham; thence southerly by the western boundaries of the parishes of West Hexham, Yethyouang, and Ballangeich; easterly by the southern boundary of the last-named parish to the Hopkins River; down the river to the road on the south boundaries of allotments 57, 56, 55, 40, and 39, parish of Purnim; westerly by that road to the north boundary of the parish of Wangoom; west by that boundary to the east angle of allotment 3, parish of Purnim; by the north-east boundary of that allotment to the Merri River; down that river to the road from Woodford to Belfast; westerly by that road to the north-west angle of allotment 18, parish of Yangery; by the west boundaries of allotments 18, 17, and 11 to the Merri River; down the river to the sea-coast; westerly by the sea-coast to a point due south of the south-west angle of the Tower Hill Church of England reserve; north to the Belfast and Warrnambool road; east by that road to the south-east angle of allotment 41, parish of Yangery; north to the north-east angle of allotment 16, parish of Yarpurk; west to the north-west angle of allotment 28, same parish; north to the north-east angle of allotment 5, section C; west to the north-west angle thereof; north-easterly by the road on the west boundaries of sections C and D, parish of Yarpurk, and section A, parish of Meerai, to the south boundary of the township of Woolsthorpe; by the south and west boundaries of the township to the road from Woolsthorpe to Greenhills; north-westerly by that road through sections 23, 22, 19, and 20, parish of Woolsthorpe, to the west boundary of the parish; north to the north-west angle of the parish of South Caramut; east to Muston's Creek; up that creek to the south boundary of the parish of Corea; east by that boundary and north by the eastern boundary of the parishes of Corea and Adzar to the north boundary of the county of Villiers; easterly and southerly by the boundary of that county to the main road from Ararat to Port Fairy; south-westerly by that road to the north boundary of the parish of Caramut; and east by that boundary to the commencing point.

79B. HEYTESBURY.

Commencing on the Hopkins River at the north boundary of the parish of Garvoc; by the northern and eastern boundaries of that parish to the north boundary of the county of Heytesbury; by the northern boundary of that county to Lake Corangamite; easterly by the southern shore of that lake to Pirron Yallock Creek; up that creek to the eastern boundary of the parish of Carpendale; south by the eastern boundaries of that parish and the parishes of Coradjiil and Wiridjiil to the Gellibrand River; down that river to the sea coast; westerly by the coast to a point south of the road on the east boundary of allotment 28, parish of Mepunga; north to and northerly by that road which forms the eastern boundaries of allotments 28, 37, 38, 36, 35, 34, and 32, parish of Mepunga, to the north-east angle of allotment 32; west to the road on east boundary of allotments 3 and 4, parish of Tallangatta; north to the north-east angle of allotment 4; west to the Hopkins River; up the river to the commencing point.

80. WANGARATTA AND RUTHERGLEN.

Commencing at the intersection of the Sydney-road with the road forming the western boundary of the parish of Glenrowan; thence northerly by the western boundaries of the parishes of Glenrowan, Taminick, and Killawarra; west by the north boundary of the parish of Boweya; north by the east boundaries of the parishes of Pelluebla and Yarrowonga to the Murray River; easterly by that river to the Indigo Creek; up that creek as far as the north boundary of the parish of Chiltern; west by that boundary and southerly by the west boundary of the said parish to the south-east angle of Joseph Trevillian's (junior) block, parish of Chiltern West; south westerly by a road to the west angle of allotment 173; easterly by a road to the north-west angle of allotment 160; southerly by a road to Black Dog Creek, and further southerly by the west boundary of allotment 1a of section A, parish of Chiltern West, and by a direct line from the south-west angle of the last-mentioned allotment to the north-west angle of allotment 4 of section C2, parish of Chiltern West, and by the west boundary of that allotment and a line to the north

boundary of allotment 10 of section Z; south-westerly by that boundary; south by allotment 9, a road, and a line to a point due west of Mount Pilot; east by a line to a point in line with the west boundary of block 36, parish of Ryawatha; south by a line and blocks 36, 39, and 47 to the south-west angle of the last-mentioned block; southerly by a direct line to the north angle of section 4, township of Eldorado; south-westerly by Mackay-street and south-easterly by Main-street to the north angle of section 2; south-westerly by that section to the west angle thereof; southerly by a direct line to the north-east angle of block 12A, parish of Tarrawingee; southerly by that block and allotments 12A and 14, easterly by allotment 10A, and south-westerly by a road to the north-west angle of allotment 16E; south by a road to the Ovens River; south-easterly up that river to Whorouly Creek; up that creek to a point bearing magnetic east from the road on the north of allotment 16, section 29, parish of Lacey; west to and by that road to the road forming the north-eastern boundary of the Greenvale pre-emptive section; north-westerly by that road to the Sydney-road; and south-westerly by that road to the commencing point.

81. WARRENHEIP.

Commencing on the Yarrowee River at its intersection with the road from Sebastopol to Mount Clear; thence easterly along that road to the Geelong and Ballarat Railway; southerly by that railway to the western boundary of the town reserve of Buninyong East; by the western, northern, and eastern boundaries of that reserve to the road to Ballan; by that road to the east boundary of the parish of Kerrit Bareet; northerly by that boundary and east by the south boundary of the parish of Moorabool West to the Eastern Moorabool River; by that river to its source in the Main Dividing Range; and by that range to the east boundary of allotment 1u, section 16, parish of Dean; north, west, and south by the east, north, and west boundaries of that allotment, and west and southerly by the north and west boundaries of allotment 1A to the south-west angle of the latter allotment; north-westerly by a road to the north-west angle of allotment 1; south by a road to the south-east angle of section 6; west and north by the boundaries of that section to a point on the east boundary of the Creswick Reservoir reserve due east of the south-east angle of allotment 2E; west to said south-east angle; further west by the south boundary of allotments 2E, 2F, and 2H to the south-west angle of the last-named allotment; northerly and westerly to and by the southern boundary of allotment 1A and the northern boundary of allotment 1C of section 5 to the Adekate Creek; southerly by said creek to the north-east angle of allotment 4, section 21, parish of Bungaree; west by the north boundaries of that allotment and allotments 4, 5B, 5, and 5A to the Daylesford and Dead Horse main road; south-westerly and southerly by that road to the road on the north of section 2, parish of Bungaree; west by that road to the road on the west of that section and of section 4; southerly by that road to the Springs-road; south by the Springs-road and the Daylesford-road and Fellmongers to the north boundary of the town of Ballarat East; west by that boundary to the Yarrowee River; south-westerly by that river to Reid-street; south-easterly by Reid-street to Thompson-street; southerly by Thompson-street to Park-parade; westerly by Park-parade and Victoria-street to Ross-street; southerly by Ross-street to Eureka-street; westerly by Eureka-street to Josephs-street; southerly by Josephs-street to the south boundary of the town of Ballarat East; west by that boundary to the Yarrowee River; southerly by the Yarrowee River to the commencing point.

82. WARRNAMBOOL.

Commencing at the north-west angle of allotment 18, parish of Yangery; thence easterly by a road to the Merri River; thence by that river upwards to the road forming the north-east boundary of allotment 3, parish of Purnim; south-easterly by that road to the north boundary of the parish of Wangoom; easterly by that boundary to the road forming the western boundary of allotment 6, section K; easterly by that road to the Hopkins River; by that river downwards to the road forming the north boundary of allotment 6, parish of Tallangatta; easterly by that road to the north-east angle of allotment 4; southerly by a road and a line to a point on the sea-coast south of the south-east angle of allotment 28, parish of Mepunga; north-westerly by the sea-coast to the Merri River aforesaid (including the islands at the mouth thereof); again by that river upwards to the point where the west boundary of allotment 11, parish of Yangery, abuts thereon; and northerly by that boundary and a road to the commencing point.

83. WILLIAMSTOWN.

Commencing on the shore of Port Phillip Bay at the south-east angle of portion A, section 3, parish of Cut-Paw-Paw; thence by a line bearing north to Stony Creek; thence by Stony Creek and the River Yarra Yarra and by the shores of Hobson's Bay and Port Phillip Bay to the commencing point.

84. WINDERMERE.

Commencing at the intersection of the Ballarat and Creswick road with Gregory-street; west by Gregory-street to the western boundary of the Ballarat Botanical Gardens; south by the road forming the western boundary of the Botanical Gardens to the main Ballarat and Beaufort road; westerly by that road to Learmonth-street; south by Learmonth-street to La Trobe-street west; east by La Trobe-street west to Sutton-street; south by Sutton-street to Rubicon-street; east by Rubicon-street to the Yarrowee River; southerly by the Yarrowee River to the north boundary of the Bonshaw pre-emptive right; westerly by the road forming the northern boundary of that pre-emptive right to and along the road forming the south boundary of section 6, parish of Cardigan, to its junction with the Ballarat and Carngham road; westerly by that road to the road forming the western boundary of sections 10, 9, and 7 of the parish of Haddon, and of sections 18 and 20 of Windermere; northerly by that road to Burrumbet Creek; westerly down that creek to Lake Burrumbet; westerly and

northerly by the southern and western shores of that lake to a point opposite the south-east angle of suburban allotment 11, parish of Brewster; north to and by the eastern boundary to the Ballarat and Beaufort main road; westerly by that road to its intersection with Mount Emu Creek; up that creek and Trawalla Creek to the Beaufort and Lexton road; northerly by that road to the Ballarat and Avoca main road; south-easterly by that road to the western boundary of the parish of Addington; south by that boundary and the eastern boundary of sections 32 and 31 of the parish of Ercildoun to the Great Dividing Range; easterly by that range to the south-east angle of allotment 90B, parish of Ballarat; south to the north angle of allotment 63E; south-east by the north-east boundary of that allotment to the Ballarat and Creswick main road; southerly by that main road to commencing point.

85. SHIPPING IN THE PORT OF MELBOURNE.

All shipping in Ports and Places under the control of the Melbourne Harbor Trust.

86. SHIPPING OUTSIDE THE PORT OF MELBOURNE.

All shipping in Ports and Places on the sea-board of the Colony of Victoria not under the control of the Melbourne Harbour Trust.

G. D. LANGRIDGE,
Chief Secretary.

Chief Secretary's Office,
Melbourne, 13th January, 1891.

CENSUS ENUMERATORS, 1891.

THE Governor, with the advice of the Executive Council, in pursuance of the provisions of section 4 of the *Census Act 1891* (54 Vict. No. 1171), has been pleased to appoint the persons named hereunder to be Enumerators for the purpose of taking the Census in 1891 for the several districts specified opposite their respective names, viz.:-

DISTRICTS.		ENUMERATORS.	
No.	Name.	Name.	Address.
1	Albert Park	H. Thomas	1 Nimmo-street, Albert Park.
2	Anglesey	T. H. Roberts	Molesworth.
3	Ararat	A. McNeil	Ararat.
4	Ballarat East	T. Hudson	Olive-street, Ballarat East.
5	Ballarat West	J. Vallins	City Free Library, Ballarat.
6	Barwon	W. Ham	Fairview, Warrnambool.
7	Benalla and Yarrowonga	J. B. O'Halloran	St. James.
8	Benambra	R. D. Cole	Bethanga.
9	Bogong	C. H. Hensley	Wodonga.
10	Borong	J. King	Rupanyup.
11	Bourke East	J. Ryan	Whittlesea Shire Secretary, Yan Yean.
12	Bourke West	D. Ryan	Myrniong.
13a	Brunswick and Coburg	Joseph George	Brunswick.
13b	Northcote and Clifton Hill	R. Wallace	Union-street, Northcote.
14	Brighton	T. S. Hart, B.A.	Wilson-street, Brighton.
15	Carlton	R. Gardiner	Lygon-street, Carlton.
16	Carlton South	G. Moody	Premier Buildings, Collins-street.
17	Castlemaine	T. H. Tierney	Castlemaine.
18	Clunes and Allandale	J. Sloan	Allandale.
19	Collingwood	N. Batchelor	26 Harmsworth-street, Collingwood.
20	Creswick	G. Strachan	Creswick.
21	Dandenong and Berwick	M. Macpherson	Dandenong.
22	Daylesford	D. McLeod	Daylesford.
23	DeLatite	D. Cozens	Milawa, via Wangaratta.
24a	Donald	E. Miles	Wycheproof.
24b	Swan Hill	D. G. Rattray	Kerang.
24c	Mildura	W. F. Sheridan	Shire Secretary, Mildura.
25	Dundas	R. E. Giles	Hamilton.
26	Dunolly	J. Astley	Inglewood.
27	Eaglehawk	W. B. Walker	Camp Chambers, Eaglehawk.
28	Eastern Suburbs	F. A. Meeres	La Trobe-street, South Oakleigh.
29	Emerald Hill	J. Greig	63 St. Vincent-place, Albert Park.
30	Essendon and Flemington	G. O. L. Morrison	Moonee Ponds.
31	Evelyn	F. W. Perrin	Lillydale.
32	Fitzroy	J. H. Hutton	79 McLean-street, Fitzroy.
33	Footscray	J. W. Barr	Footscray.
34	Geelong	J. Bottomley	Rate Collector, Geelong.
35	Gippsland Central	W. Irwin	Wurruk Wurruk.
36a	Tambo	T. T. Stirling	Shire Secretary, Bruthen.

CENSUS ENUMERATORS, 1891—continued.

DISTRICTS.		ENUMERATORS.	
No.	Name.	Name.	Address.
36	Dargo and Omeo	T. Easton	Shire Secretary, Omeo.
37	Gippsland North	J. French	Maffra.
38	Gippsland South	E. C. Clark	Foster.
39	Gippsland West	E. F. C. Staveley	Warragul.
40	Grant	J. B. Doherty	Bacchus Marsh.
41	Grenville	G. H. Smith	Happy Valley.
42	Gunbower	A. B. Fry	Durham Ox.
43	Hawthorn	T. W. Stillman	Auburn.
44	Horsham	S. H. Sleanor	Horsham.
45	Jolimont and West Richmond	W. H. Sullivan	121 George-street, East Melbourne.
46	Kara Kara	A. R. Mackenzie	St. Arnaud.
47	Kilmore, Dalhousie, and Lancefield	J. P. Glennon	Kilmore.
48	Korong	S. Rinder	Shire Secretary, Korong.
49	Kyneton	F. A. Buckley	Kyneton.
50	Lowan	M. Brinkman	Dimboola.
51	Maldon	W. Broughall	Maldon.
52	Mandurang	C. J. Bust	Huntly.
53	Maryborough	P. Virtue	Maryborough.
54	Melbourne	W. Robinson	Cardigan Chambers, Bourke-street west.
55	Melbourne East	J. J. Crompton	Protestant Hall, Exhibition-street.
56	Melbourne North	G. C. Arnold	7 Errol-street.
57	Melbourne South	E. P. Virtue	Albert Park.
58	Melbourne West	S. Barker	63 Curzon-street, North Melbourne.
59	Mornington	E. Griffiths	Frankston.
60	Normanby	J. F. Friend	Coleraine.
61	Nurmarkah and Nathalia	T. Richards	Numurkah.
62	Ovens	J. Morrison	Bright.
63	Polwarth	J. Elkington	"Marina," Lorne.
64	Port Fairy	W. J. Wall	Port Fairy.
65	Port Melbourne	G. W. S. Dean	251 Bay-street, Port Melbourne.
66	Portland	E. Allen	Braxholme.
67	Prahran	J. N. Cumming	242 Chapel-street, Prahran.
68	Richmond	B. Hansen	187 Bridge-road, Richmond.
69	Ripon and Hampden	W. R. Nicoll	Beaufort.
70	Rodney	W. Wigg	Rushworth.
71	Sandhurst	G. S. McColl	Sandhurst.
72	Sandhurst South	F. Chalmer	Spring Gully, Sandhurst.
73	Shepparton and Euroa	J. G. McKenney	Shepparton.
74	South Yarra	J. T. Turner	Toorak-road, South Yarra.
75	St. Kilda	W. H. Hartley	Carlisle-street, Balclava.
76	Stawell	A. B. Clunes	Stawell.
77	Talbot and Avoca	A. E. Roffey	Talbot.
78	Toorak	J. Higgins	34 Queen-street, Melbourne.
79a	Villiers	John Irvine	Warrnambool.
79b	Hoytesbury	F. J. Jones	Curdie's River, Nir-randa.
80	Wangaratta and Rutherglen	H. Horrocks	Eldorado.
81	Warrenheip	P. C. Fitzpatrick	Stawell-street, Ballarat East.
82	Warrnambool	R. Gibton, L.L.D.	Warrnambool.
83	Williamstown	T. Mason	23 Dover-road, Williamstown.
84	Windermere	W. Rain	Learmonth.

G. D. LANGRIDGE,
Chief Secretary.

Chief Secretary's Office,
Melbourne, 13th January, 1891.

VISITING JUSTICE.

THE Governor, with the advice of the Executive Council, has been pleased to appoint

C. H. NICOLSON, Esq., P.M.,

to be Visiting Justice of the Pentridge and Melbourne Gaols, temporarily, during the absence of J. A. Panton, Esq., P.M., on leave.

G. D. LANGRIDGE,
Chief Secretary.

Chief Secretary's Office,
Melbourne, 13th January, 1891.

VICE-CONSUL FOR ITALY.

THE Governor has directed it to be notified that

JAMES WIGHTON, Esq.,

has been appointed to act in the capacity of Vice-Consul for Italy at Melbourne, and that His Excellency has been pleased to recognise Mr. Wighton provisionally in that capacity.

JAMES MUNRO,
Premier.

Premier's Office,
Melbourne, 14th January, 1891.

SERGEANT-AT-ARMS.

THE Governor, with the advice of the Executive Council, and upon the nomination of the Honorable the Speaker, has been pleased to appoint

GEORGE EDWARD UPWARD, Judge's Associate, and an Officer of the Fourth Class in the Public Service,

to be Sergeant-at-Arms in the Department of the Legislative Assembly, and an Officer of the Third Class in the Public Service, vice Thomas Greenless Watson promoted.

G. D. LANGRIDGE,
Chief Secretary.

Chief Secretary's Office,
Melbourne, 19th December, 1890.

CLERK OF COMMITTEES—LEGISLATIVE ASSEMBLY.

THE Governor, with the advice of the Executive Council, and upon the nomination of the Honorable the Speaker, has been pleased to appoint

THOMAS GREENLESS WATSON, Sergeant-at-Arms and Clerk of Committees in the Department of the Legislative Assembly, and an Officer of the Third Class in the Public Service,

to be Clerk of Committees in the Department of the Legislative Assembly, and an Officer of the Second Class in the Public Service.

G. D. LANGRIDGE,
Chief Secretary.

Chief Secretary's Office,
Melbourne, 19th December, 1890.

ACTING JUDGE OF THE SUPREME COURT.

THE Governor, with the advice of the Executive Council, has been pleased to appoint

HICKMAN MOLESWORTH, Esquire, a Barrister-at-Law of Victoria, who has practised for a longer period than eight years,

to be an Acting Judge of the Supreme Court of the Colony of Victoria, during the absence of Mr. Justice Williams on leave for twelve months. Appointment to commence on the 1st February, 1891.

JNO. M. DAVIES.

Crown Law Offices,
Melbourne, 13th January, 1891.

PUBLIC VACCINATORS.

THE Governor, with the advice of the Executive Council, has been pleased to appoint the gentlemen named hereunder to be Public Vaccinators at the respective places specified, viz.:

Colac ... WILLIAM HENRY BROWN, Esq., M.R.C.S., vice Max Wall, Esq., M.D., whose resignation has been accepted.

Donald ... WILLIAM MORROW LEWIS, Esq., M.D., vice Harloe Henry Fleming, Esq., M.B., whose resignation has been accepted.

East Collingwood ... JOHN FREDERIC COBB, vice Walter Macgibbon, Esq., M.D., whose resignation has been accepted.

Penshurst ... FRANK ARTHUR SWEETNAM, Esq., L.R.C.P., vice W. S. R. Woodforde, Esq., M.B., whose resignation has been accepted.

Rutherglen ... JOHN EDWARD JAMES DEANE, Esq., L.R.P.S., vice William Henry Lang, Esq., M.B., whose resignation has been accepted.

Warracknabeal ... WILLIAM CLOW LITTLE.

G. D. LANGRIDGE,
Minister of Health.

Public Health Department,
Melbourne, 13th January, 1891.

ELECTORAL REGISTRAR.

THE Governor, with the advice of the Executive Council, has been pleased to appoint

WILLIAM F. SHERIDAN, Mildura,

to be the Electoral Registrar for the Mildura Division of the Electoral District of Donald and Swan Hill, and a Deputy Electoral Registrar for the Swan Hill Division of the North-Western Province, vice A. Crosthwaite deceased.

G. D. LANGRIDGE,
Chief Secretary.

Chief Secretary's Office,
Melbourne, 13th January, 1891.

DEPUTY REGISTRARS OF BIRTHS AND DEATHS.

THE Governor, with the advice of the Executive Council, has accepted the resignation of

SARAH O'REILLY

as Deputy Registrar of Births and Deaths at Moyhu; and has been pleased to appoint the persons named hereunder to be Deputy Registrars of Births and Deaths at the respective places specified, viz.:—

Mildura ... HENRY R. McEWAN, *vice* A. Crosthwaite deceased.
 Pittfield ... THOMAS BROWN (Cape Clear), *vice* Alfred William Crowe, whose resignation has been accepted.

G. D. LANGRIDGE,
 Chief Secretary.

Chief Secretary's Office,
 Melbourne, 13th January, 1891.

CLERK OF PETTY SESSIONS.

THE Governor, with the advice of the Executive Council, has been pleased to appoint

RICHARD TAYLOR, Constable,

to act as Clerk of Petty Sessions at Sebastopol, during the absence of John Wall through illness.

JNO. M. DAVIES.

Crown Law Offices,
 Melbourne, 13th January, 1891.

GENERAL COUNCIL OF THE SCHOOL OF MINES AND INDUSTRIES, BENDIGO.

THE Governor, with the advice of the Executive Council, has been pleased to appoint

ALFRED WILLIAM HOWITT, Esq., F.G.S., Secretary for Mines; and

JOHN QUICK, Esq., LL.D.,

to be Representatives of the Government on the General Council of the School of Mines and Industries, Bendigo.

A. R. OUTTRIM,
 Minister of Mines.

Office of Mines,
 Melbourne, 13th January, 1891.

MINING REGISTRAR.

THE Governor, with the advice of the Executive Council, has been pleased to appoint

HORATIO S. V. BUSST

to be Mining Registrar for the Eaglehawk Division of the Sandhurst Mining District, during the absence of F. R. Ellis on leave.

A. R. OUTTRIM,
 Minister of Mines.

Office of Mines,
 Melbourne, 13th January, 1891.

WARDENS' CLERKS.

THE Governor, with the advice of the Executive Council, has been pleased to appoint the gentlemen named hereunder to be Wardens' Clerks at the respective places specified, viz.:—

Kilmore ... D. W. O'GRADY, during the absence of J. McNeill on leave.

Mansfield ... W. S. A. PONSFORD, during the absence of E. F. Bieske on leave.

A. R. OUTTRIM,
 Minister of Mines.

Office of Mines,
 Melbourne, 13th January, 1891.

TRUSTEES OF SITES.

THE Governor, with the advice of the Executive Council, has been pleased to make the undermentioned appointments, viz.:—

WILLIAM CHARLES ARTHUR and
 WILLIAM PENFORD SCOTT

to be Trustees of the land temporarily reserved on the 18th July, 1871, as a site for a Temperance Hall at Bairnsdale, *vice* John Patterson, whose resignation has been accepted, and Andrew Macarthur deceased;

FRANCIS STEWART

to be an additional Trustee of the land permanently reserved on the 1st September, 1890, as a site for a Race-course and other purposes of Public Recreation at Carisbrook;

THOMAS CLAY,
 WILLIAM STANLEY, and
 JOHN TURNBULL,
 JAMES POLLARD,

to be Trustees of the land temporarily reserved on the 4th July, 1870, as a site for a Wesleyan Church at Huntley, *vice* George Thomas, James Thomas, James Grose, and Alexander Polglaze, whose resignations have been accepted.

F. T. SARGOOD,

For the Commissioner of Crown Lands and Survey.
 Lands and Survey Office,
 Melbourne, 13th January, 1891.

TRUSTEES OF CEMETERIES.

THE Governor, with the advice of the Executive Council, has been pleased to appoint the gentlemen named hereunder to be Trustees of the respective Public Cemeteries specified, viz.:—

Beaufort Public Cemetery.

DONALD DAVIDSON CAMERON and
 THOMAS WELSH,

vice Rupert Smith, whose resignation has been accepted, and H. P. Henningsen deceased.

Melton Public Cemetery.

MICHAEL HOARE,

vice John Moylan, whose resignation has been accepted.

G. D. LANGRIDGE,
 Minister of Health.

Public Health Department,
 Melbourne, 13th January, 1891.

MANAGERS OF COMMONS.

THE Governor, with the advice of the Executive Council, has been pleased to appoint the gentlemen named hereunder to be Managers of the respective Commons specified, viz.:—

Berenboke Common.

MURIEL MODEN,
 WILLIAM COOK, and
 MICHAEL JOHNSON,

vice Muriel Moden, William Cook, and Michael Johnson retired.

Condah Swamp Common.

JOHN GURRY,
 JOHN MALSEED, and
 DAVID LOOKER,

vice Kenneth Cameron, John McKellar, and John Mahar retired.

Connewarre Farmers' Common.

ERWIN BLYTH,
 JOHN GREEN,
 JOHN D. TEPPER,
 WILLIAM SCOTT, and
 WILLIAM MIDDLETON,

vice William Scott, John D. Tepper, James Mitchell, John Eady, and John Cameron retired.

Heywood Common.

WILLIAM REID, Sen.,
 WILLIAM EVANS, and
 ROBERT REID,

vice William Reid, sen., William Evans, and Henry Pevitt retired.

Hotspur Common.

JOHN McDONALD,
 JOHN MUNRO, and
 THOMAS BRINDLEY,

vice John McDonald, John Munro, and Thomas Brindley retired

Kerang Town Common.

W. J. DAVEY,
 D. HAWTHORNE,
 D. W. WILLIAMSON,
 HERBERT SABINE, and
 A. D. BELL,

vice William John Davey, David Hawthorne, Alexander Duncan Bell, David William Williamson, and James Alexander McKiddle retired.

Morrison's Goldfield Common.

ARCHIBALD KAY,
 ROBERT NICHOL, and
 JAMES CONLEY,

vice Archibald Kay and Denis King retired, and Thomas Davies, whose resignation has been accepted.

Portarlington Town Common.

JOHN CALHOUN,
 ALFRED EBREY, and
 HUGH KNEEN.

Reedy Creek Common.

JAMES BARREN,
 PATRICK McMANUS,
 THOMAS R. TREZISE,
 WILLIAM BARRD,
 JAMES FARRELL,
 JACOB CATRINA, and
 JOSEPH SHAW,

vice Edward W. Gladman, John Liddle, Joseph Shaw, Patrick McManus, Thomas R. Trezise, James Farrell, and James Barren retired.

Stuartmill United Town and Goldfield Common.

THOMAS WALSH,
 DUNCAN CAMERON, and
 ALEXANDER McDONNELL,

vice Thomas Francis Clarke, Arthur Young, and Richard Harlow retired.

F. T. SARGOOD,

For the Commissioner of Crown Lands and Survey.
 Lands and Survey Office,
 Melbourne, 13th January, 1891.

CROWN LANDS BAILIFFS.

THE Governor, with the advice of the Executive Council, has been pleased to appoint

DANIEL INGLE,
RICHARD ARTHUR HARVEY, and } Foresters,
JAMES JOHN JENKIN, }
to be Crown Lands Bailiffs in and for the Colony of Victoria.

A. McLEAN,
President of the Board of Land and Works.
Lands and Survey Office,
Melbourne, 13th January, 1891.

CROWN LANDS BAILIFFS.

THE Governor, with the advice of the Executive Council, has been pleased to appoint

GEORGE THOMAS BROWN, Mounted Constable, No. 4211,
WILLIAM JOHN CROOKS, Constable, No. 3270,
RODERICK MCKENZIE, Mounted Constable, No. 4188,
JOHN GEORGE RYAN, Mounted Constable, No. 4252,
to be Crown Lands Bailiffs in and for the Colony of Victoria.

F. T. SARGOOD,
For the President of the Board of Lands and Works.
Lands and Survey Office,
Melbourne, 13th January, 1891.

LOCAL COMMITTEES OF VERMIN DISTRICTS.

IN pursuance of the provisions of section 187 of the *Land Act 1890* the Governor, with the advice of the Executive Council, has been pleased to appoint the gentlemen named hereunder to be members of the respective Local Committees for the destruction of vermin for the Vermin Districts specified, viz.:-

Northern Vermin District.

ARTHUR CROZIER,
HENRY CRESWICK,
W. M. PATERSON,
HURTLER A. PEGLER, and
JAMES J. ROBERTSON.

North-Eastern Vermin District.

EDWARD HAREWOOD LANCELLES,
WALTER MACFARLANE,
ANDREW MACREDIE,
JAMES O'CONNOR, and
WILLIAM WOOD.

North-Western Vermin District.

SAMUEL CARTER,
ARTHUR DUGALD MACPHERSON,
DUGALD MACPHERSON,
DONALD MACINNES, and
ARTHUR SCOTT.

A. McLEAN,
Commissioner of Crown Lands and Survey.
Lands and Survey Office,
Melbourne, 13th January, 1891.

EXPERTS IN CULTURE OF FRUIT TREES.

THE Governor, with the advice of the Executive Council, has, in accordance with subdivision No. 3 of the Regulations of the 29th April, 1890, for the expenditure of the Grant to promote the Agricultural, Dairy, Fruit, and Wine Industries, been pleased to appoint

GEORGE NEILSON,
ARCHIBALD S. NEILSON, and
ANDREW McEWEEN
to be Experts in the Culture of Fruit Trees. To date from the 1st November, 1890.

A. McLEAN,
Minister of Agriculture.
Department of Agriculture,
Melbourne, 13th January, 1891.

Transfer of Land Act 1890.

NOTICE.

IT is hereby notified that

G. W. ELLIS, of Melbourne,
is specially licensed by me to practise as a Surveyor under the *Transfer of Land Act 1890*.

A. BLACK,
Surveyor-General.
Department of Lands and Survey,
Melbourne, 9th January, 1891.

BOARDS OF ADVICE FOR SCHOOL DISTRICTS.

THE Governor, with the advice of the Executive Council, has been pleased to appoint the persons named hereunder to be members of the Boards of Advice for the respective School Districts specified, viz.:-

The Borough of Talbot. No. 12.
DAVID FLOWERS.

The Borough of Carisbrook. No. 19.
WALTER CROOKS,
WRIGHT D. WEST, and
ALBERT JOHN DAVIS.

The Borough of Clunes. No. 22.
JOHN PRICE.

The West Riding of the Shire of Ararat. No. 68.
ROBERT FORD.

The Bealiba Riding of the Shire of Bet Bet. No. 105.

ALEXANDER CAMERON,
JOHN PROCTOR, and
ABEL WHITEHEAD.

The Broadmeadows and Mickleham Ridings of the Shire of Broadmeadows. No. 112.

ARTHUR S. HARMAN.

The North Riding of the Shire of Eltham. No. 141.

GEORGE GRAY.

The Middle Riding of the Shire of Leigh. No. 171.

DAVID GALLOWAY.

The Eastern Riding of the Shire of Lillydale. No. 176.

JOHN HAND.

The Campbell's Creek Riding of the Shire of Mount Alexander. No. 203.

JAMES THOMAS DANN.

The Fryer's Riding of the Shire of Mount Alexander. No. 204.

JOHN JACKA.

The West Loddon Riding of the Shire of Swan Hill. No. 248.

EDWARD B. EAGLE and
JAMES McCURDY.

The Shire of Rodney. No. 258.

WILLIAM BALDWIN.

The Phillip Island Riding of the Shire of Phillip Island. No. 280.

EDWARD ARMSTRONG JANSON.

The South Riding of the Shire of Portland. No. 292.

WILLIAM BROOKS and
ROBERT REID.

The West Riding of the Shire of Portland. No. 293.

NATHANIEL R. BURGESS.

The Ballangeich Riding of the Shire of Mortlake. No. 294.

WALTER ARMSTRONG and
DONALD McDONALD.

The Maldon Riding of the Shire of Maldon. No. 304.

JAMES ELLIOT.

The North Riding of the Shire of Huntly. No. 342.

HENRY COTTON and
JOHN CHARLES PENNY.

The Central Riding of the Shire of Yarrowonga. No. 380.

THOMAS CARBARN.

The North Riding of the Shire of Dunmunkle. No. 382.

EDWARD REILLY,
SAMPSON SMITH, and
PAUL TIPPER.

The Central Riding of the Shire of Gordon. No. 384.

ARCHIBALD BUCHANAN,
MATTHEW BARNES, Jun., and
JOHN CLARICOATES.

The Eastern Riding of the Shire of Koorree. No. 387.

JOHN HUGH FALCONER.

F. T. SARGOOD,
Minister of Public Instruction.
Education Department,
Melbourne, 13th January, 1891.

VICTORIAN MILITARY FORCES.

THE Governor in Council has been pleased to approve of the following formation of Companies into Battalions in the Victorian Rangers:-

"A" "C" and "D" Companies to be designated—
1st Battalion Victorian Rangers, with Head-quarters at Ararat.
"B" "E" and "F" Companies to be designated—
2nd Battalion Victorian Rangers, with Head-quarters at St. Arnaud.
"G" "H" and "I" Companies to be designated—
3rd Battalion Victorian Rangers, with Head-quarters at Cheltenham.

PROMOTIONS.

Victorian Rangers (consequent on augmentation of Establishment).
Major Alfred Emanuel Otter, Commanding Victorian Rangers, to be Lieutenant-Colonel.

Captain Richard Wilson, to be Major, and to command 1st Battalion Victorian Rangers.

Captain William Rowe Bassett, to be Major, and to command 2nd Battalion Victorian Rangers.

Captain Robert Edward Rigg, to be Major, and to command 3rd Battalion Victorian Rangers.

APPOINTMENTS.

1st Victorian Regiment (consequent on augmentation of Establishment).

Quartermaster-Sergeant Charles Henry Tocknell, 1st Victorian Regiment, to be Quartermaster with the relative rank of Lieutenant.

2nd Victorian Regiment (consequent on augmentation of Establishment).

Quartermaster-Sergeant Robert Joseph McKimm, 2nd Victorian Regiment, to be Quartermaster with the relative rank of Lieutenant.

Victorian Rangers (consequent on augmentation of Establishment).

Quartermaster-Sergeant William Frank Casey, Victorian Rangers, to be Quartermaster with the relative rank of Lieutenant.

Victorian Volunteer Cadet Corps.

Colin Hamilton Campbell, Samuel Barelay, Henry Jesse Bennett, Samuel Charles Lewis, John William Albert Johnston, Norman Harry Young, Julius Henry Bruche, William Lindsay Caldwell, Arthur Ekins, John Stenhouse Aitken, Henry Nicholas Beck, gentlemen, to be Lieutenants.

TRANSFERS.

Captain John Wilberforce Stanley Low, from Reserve of Officers, to be Captain 3rd Victorian Regiment, *vice* Captain G. A. Eddy transferred to Victorian Rangers.

Captain James Rogers, from 4th Victorian Regiment, to be a Captain in the Reserve of Officers.

To date from 1st January, 1891.

RESIGNATION.

Captain Patrick Mungovan, 4th Victorian Regiment, of the appointment of Adjutant to the 4th Victorian Regiment.

EXTENSION OF SERVICE.

Captain Peter Robin, 4th Victorian Regiment, and Captain Patrick Mungovan, 4th Victorian Regiment, service extended for a further term of five years from 6th November, 1890; and Captain Edmund Wilmer Kirby, Victorian Cavalry, also extended for a similar term from 31st December, 1890.

F. T. SARGOOD,
Minister of Defence.

Defence Department,
Melbourne, 13th January, 1891.

VICTORIAN MILITARY FORCES.—DISMISSALS.

General Order No. 388/90 (30th September, 1890).

Dismissals for absence without leave over three months:—

1st Battalion V. Rifles.

No. 1081, Private H. H. Tombs; No. 1699, Private J. W. Tinkler; No. 1377, Private W. H. Richmond; No. 1005, Private J. W. Gill; No. 950, Private E. C. Ford; No. 1303; Private E. C. Figgins; No. 1474, Private R. D. Irvin.

2nd Battalion V. Rifles.

No. 598, Private C. D. Davis; No. 1187, Private A. Ekins.

3rd Battalion V. Rifles.

No. 1194, Private J. McNamara.

General Order No. 412/90 (24th September, 1890).

Dismissal for misconduct:—

Victorian Artillery.

No. 685, Gunner J. R. Stafford.

General Order No. 428/90 (11th October, 1890).

Dismissal for misconduct:—

Victorian Artillery.

No. 539, Trumpeter J. J. Caples.

General Order No. 436/90 (16th October, 1890).

Dismissals for absence without leave over three months:—

Williamstown Battery G. A.

No. 30, Gunner J. Baird.

2nd Battalion V. Rifles.

No. 782, Private W. J. Matt; No. 1322, Private J. T. Troy.

Dismissals for misconduct:—

Victorian Mounted Rifles.

No. 689, Private J. D. Giles; No. 1180, Private J. Wishart.

30th October, 1890.

Dismissal on conviction by civil power:—

Port Fairy Battery G. A.

No. 37, Gunner J. Brazier.

Dismissal for failing to become effective for year ending 30th June, 1890:—

1st Class Reserve 2nd Battalion V. Rifles.

No. 753, Private L. A. Doehring.

Dismissals for absence without leave over three months:—

2nd Battalion V. Rifles.

No. 188, Private H. Reid; No. 980, Private F. F. Pitt; No. 1404, Private W. Wilson; No. 1448, Private F. S. M. Soon; No. 181, Private T. G. Law; No. 197, Boy A. Bramwell.

General Order No. 462/90 (7th November, 1890).

Dismissals for absence without leave over three months:—

Geelong Battery G. A.

No. 66, Gunner G. N. Beneissi; No. 124, Gunner J. F. Mulden; No. 126, Gunner J. R. Johnson; No. 131, Gunner G. F. Moreland; No. 135, Gunner A. McCormick; No. 137, Gunner E. Moreland; No. 139, Gunner W. Duncan.

No. 6.—JANUARY 16, 1891.—2.

Field Company V. E.

No. 245, Sapper D. Murray; No. 273, Sapper G. N. Faukes.

1st Battalion V. Rifles.

No. 1224, Private W. S. Uridge; No. 1389, Private W. Ryan; No. 1454, Private R. Gould; No. 1502, Private A. Skogland; No. 1608, Private C. Jenkins; No. 1745, Private W. Hills; No. 1765, Private W. H. Mon Della.

2nd Battalion V. Rifles.

No. 1629, Private T. Brown.

Ambulance Corps.

No. 6, Private W. Betts.

13th November, 1890.

Dismissals for absence without leave over three months:—

"A" Battery Field Artillery Brigade.

No. 196, Gunner T. Keesey; No. 631, Gunner W. Baines; No. 186, Driver H. Fox; No. 630, Driver W. Watson.

Port Phillip Battery G. A.

No. 78, Gunner W. Lowther; No. 83, Gunner H. Walsh.

North Melbourne Battery G. A.

No. 29, Gunner J. H. Holman; No. 59, Gunner H. Wilson.

Williamstown Battery G. A.

No. 64, Gunner A. Hansen.

3rd Battalion V. Rifles.

No. 1298, Private J. W. Philippe; No. 1425, Private A. T. Thompson; No. 1444, Private J. Kenyon; No. 1159, Private G. Taylor.

General Order No. 492/90 (4th December, 1890).

Dismissal for misconduct:—

Victorian Artillery.

No. 557, Boy W. Pope; No. 596, Boy R. C. Munro.

General Order No. 494/90 (5th December, 1890).

Dismissals for absence without leave over three months:—

Williamstown Battery G. A.

No. 41, Gunner J. Hodgson; No. 76, Gunner W. Boyes; No. 77, Gunner C. G. Vallins.

4th Battalion V. Rifles.

No. 1122, Private H. H. Castles; No. 1127, Private J. J. Baird; No. 1231, Private J. T. Shelley.

Detachment 4th Battalion V. Rifles.

No. 1094, Private W. Gilbert; No. 1009, Private P. Driscoll; No. 1020, Private W. Hutchenson; No. 1287, Private J. McNaughton; No. 1311, Private J. Butler; No. 1290, Private W. Hegarty; No. 1309, Private C. Wigley; No. 1310, Private G. Sayer.

Dismissals for failing to become effective in a gunnery sense:—

Williamstown Battery G. A.

No. 38, Gunner J. Millar; No. 50, Gunner W. Lloyd.

Dismissal on conviction by civil power:—

Victorian Rangers.

No. 169, Private C. Goodechild.

13th December, 1890.

Dismissals for absence without leave over three months:—

"C" Battery Field Artillery Brigade.

No. 1006, Gunner C. E. Boyce.

Harbour Trust Battery G. A.

No. 178, Gunner G. Edwards; No. 184, Gunner D. Lee; No. 186, Gunner R. O'Reilly; No. 194, Gunner F. Denner; No. 205, Gunner J. Rice; No. 226, Gunner P. Kearns; No. 170, Gunner W. Graham.

Submarine Mining Co. V. E.

No. 175, Sapper W. J. Thomas; No. 195, Sapper S. Thornley.

1st Battalion V. Rifles.

No. 1182, Private A. Nairn; No. 1361, Private F. Peacock; No. 1149, Private J. T. Watton; No. 1566, Private H. Verner; No. 1630, Private J. Bartlett; No. 1576, Private W. J. Kernan; No. 1279, Private J. J. Williams.

17th December, 1890.

Dismissal for misconduct:—

1st Battalion V. Rifles.

No. 1221, Lance-Corporal T. Walker.

General Order 508/90 (18th December, 1890).

Dismissal for misconduct:—

Victorian Artillery.

No. 538, Bombardier H. F. Rutledge.

The dismissal of No. 1188, Private G. H. Marks, 3rd Battalion V. Rifles, and No. 385, Driver T. Neal, "B" Battery Field Artillery Brigade, is hereby cancelled.

F. RAINSFORD HANNAY,
Major,
For Commandant.

VICTORIAN MILITARY FORCES.

WITH reference to Treasury Order in Council of the 31st July, 1882, making certain appointments in the Victorian Military Forces, the Governor in Council has been pleased to dispense with the services of Brigade-Surgeon John Fulton, M.D. as Medical Officer to the Victorian Artillery, from the 31st day of December, 1890, owing to changes in the Department.

Defence Department,
Melbourne, 13th January, 1891.

F. T. SARGOOD,
Minister of Defence.

VICTORIAN MILITARY FORCES.

THE Governor in Council has been pleased to approve of the disbandment of the Rifle Clubs now established at

Allansford	Avenel	Bonco
Alexandra	Brankholme	Bridgewater-on-Loddon
Ararat	Broadford	Camperdown
Avoca	Blackwood	Creswick.

Defence Department,
Melbourne, 13th January, 1891.

F. T. SARGOOD,
Minister of Defence.

Companies Act 1890.

I HEREBY certify that "The Buln Buln Co-operative Creamery Company Limited" has been this day registered by me, and notify that the said company is incorporated and is limited by shares.

Dated this 12th day of January, 1891.

Registral-General's Office,
Melbourne.

HENRY KRONE,
Registrar-General.

Companies Act 1890.

I HEREBY certify that "The Australian Gum Arabic Company (Limited)" has been this day registered by me, and notify that the said company is incorporated and is limited by shares.

Dated this 12th day of January, 1891.

Registral-General's Office,
Melbourne.

HENRY KRONE,
Registrar-General.

Companies Act 1890.

I HEREBY certify that "The South Brighton Brick Company Limited" has been this day registered by me, and notify that the said company is incorporated and is limited by shares.

Dated this 13th day of January, 1891.

Registral-General's Office,
Melbourne.

HENRY KRONE,
Registrar-General.

Companies Act 1890.

I HEREBY certify that "Muir and Groth's Patent Safety Horseshoe Proprietary Company Limited" has been this day registered by me, and notify that the said company is incorporated and is limited by shares.

Dated this 13th day of January, 1891.

Registral-General's Office,
Melbourne.

HENRY KRONE,
Registrar-General.

Companies Act 1890.

I HEREBY certify that "The Great Malvern Park Estate Company Limited" has been this day registered by me, and notify that the said company is incorporated and is limited by shares.

Dated this 14th day of January, 1891.

Registral-General's Office,
Melbourne.

HENRY KRONE,
Registrar-General.

Companies Act 1890.

CHANGE OF NAME OF A COMPANY.

THE Governor, with the advice of the Executive Council, in pursuance of the provisions of the Companies Act 1890 (54 Vict. No. 1074), has been pleased to approve of the name of "The Australian Christian Watchman Newspaper Company Limited" being changed to

THE AUSTRALASIAN CHRISTIAN STANDARD NEWSPAPER COMPANY LIMITED.

Crown Law Offices,
Melbourne, 13th January, 1891.

JNO. M. DAVIES.

PUBLIC AND BANK HOLIDAYS.

PROCLAMATION

By His Excellency the Right Honorable John Adrian Louis, Earl of Hopetoun, Viscount Aithrie, and Baron Hope, in the Peerage of Scotland; Baron Hopetoun of Hopetoun, and Baron Niddry of Niddry Castle, in the Peerage of the United Kingdom; Knight Grand Cross of the Most Distinguished Order of Saint Michael and Saint George; Governor and Commander-in-Chief in and over the Colony of Victoria and its Dependencies, &c., &c., &c.

IN pursuance of the provisions contained in the Public Service Act 1890 (54 Vict. No. 1133, Part VI., section 135) and in the Banks and Currency Act 1890 (54 Vict. No. 1164, Part III., section 20), I, the Governor of Victoria, with the advice of the Executive Council, do by this my Proclamation appoint

WEDNESDAY, THE 21ST DAY OF JANUARY INSTANT,
to be observed as a Bank Holiday at Casterton and Pyramid Hill;

MONDAY, THE 26TH DAY OF JANUARY INSTANT,
to be observed as a Public Holiday and a Bank Holiday throughout Victoria;

FRIDAY, THE 30TH DAY OF JANUARY INSTANT,
to be observed as a Bank Holiday at Inverloch and Koorooman;

TUESDAY, THE 10TH DAY OF FEBRUARY NEXT,
to be observed as a Bank Holiday at Donald;

WEDNESDAY, THE 11TH DAY OF FEBRUARY NEXT,
to be observed as a Bank Holiday at Inglewood.

Given under my Hand and the Seal of the Colony, at Melbourne, this thirteenth day of January, in the year of our Lord One thousand eight hundred and ninety-one, and in the fifty-fourth year of Her Majesty's reign.

(L.S.) HOPETOON.

By His Excellency's Command,
G. D. LANGRIDGE,
Chief Secretary.

Public Service Act 1890.

PRIVATE WORK.

THE Governor, with the advice of the Executive Council, in pursuance of the provisions of section 116 of the Public Service Act 1890 (54 Vict. No. 1133), has been pleased to grant permission to the undermentioned officers of the Public Service to engage in the work specified below, and to receive remuneration therefor, subject to the condition that the work be performed by such officers only during hours outside the ordinary hours fixed for the discharge of their duties in the Public Service:—

Name of Officer.	Department.	Nature of Work.
Edmund J. West, Teacher, State School No. 1608, Mt. Moriac	Education Department	To act as Instructor in Mathematics and Arithmetic at the Gordon Technical College, Geelong
G. H. Carter, Teacher, State School No. 122, Creswick	Education Department	To act as Instructor to Vocal Class in connexion with the Creswick School of Mines
A. W. Thomson, Government Printing Office	Treasury	To act as Financial Secretary to the Loyal Barkly Lodge, Collingwood District, M.U.I.O.O.F.

JAMES MUNRO,
Premier.

Premier's Office,
Melbourne, 13th January, 1891.

PUBLIC SERVICE BOARD.—ASSISTANT ACCOUNTANT, TREASURY DEPARTMENT.

A VACANCY has occurred in the Treasury Department for a Second-class Officer for the position of Assistant Accountant.

The duties and qualifications required for the office in question are as follow:—

The preparation of the Estimates and Finance Statement. He must be a competent accountant, and possess a knowledge of the law relating to accounts, and to Government loans, and be qualified to act for the Accountant in his absence.

Any officer in the Clerical Division of the Public Service who considers himself qualified, and who desires to apply for the position named, should send in an application to the Secretary, Public Service Board, on or before Monday, the 19th inst.

By order,

J. J. MACKENZIE,
Secretary.

Public Service Board,
8th January, 1891.

**PUBLIC SERVICE BOARD.—OVERSEER OF
TAILORS, PENTRIDGE.**

A VACANCY at present exists for an Overseer of Tailors at Pentridge, Chief Secretary's Department, with a salary commencing at £15 10s. a month, and rising by four annual additions of 10s. a month to £17 10s.

The duties of the office are:—To have charge of all material, and keep necessary books as to its expenditure; to have charge of the men working in the tailor's shop, and maintain proper order and discipline.

Qualifications required:—He must be a competent tailor and cutter, capable of instructing the men under his charge. He should have experience of managing a business, and should possess the necessary firmness to carry out all orders.

Any officer in the Non-clerical Division of the Public Service who considers himself qualified for the position in question, and who desires to apply for the same, should send in an application to the Secretary, Public Service Board, on or before Wednesday, the 21st inst.

By order,

J. J. MACKENZIE,
Secretary.

Public Service Board,
Melbourne, 8th January, 1891.

**PAYMENT OF RENEWAL PREMIUMS ON
GUARANTEE POLICIES.**

OFFICERS in the Public Service are reminded that the Renewal Premiums on Guarantee Policies held by the Government in their behalf became due at the end of the past month. Any omission to make payment of the premiums will, on its being reported, be attended by the stoppage of the salary of the officer in default until notice of the payment of the renewal premium shall have been received.

H. F. EATON,
Under-Treasurer.

The Treasury,
Melbourne, 6th January, 1891.

COURTS OF PETTY SESSIONS ALTERED.

THE Governor, with the advice of the Executive Council, has been pleased to appoint the days and hours specified in the subjoined Schedule for the holding of the Courts of Petty Sessions mentioned therein, in lieu of those heretofore appointed; to take effect on and after the 1st February, 1891:—

Schedule.

Names of Courts.	Days.	Hours.
Dimboola ...	Every Friday ...	Three p.m.
Horsbham ..	Daily ...	Eleven a.m.

JNO. M. DAVIES.

Crown Law Offices,
Melbourne, 13th January, 1891.

Licensing Act 1890.

**BURRAMINE LICENSING DISTRICT.—POLL OF
ELECTORS.**

PURSUANT to the provisions of section 30 of the *Licensing Act 1890* (No. 1111), it is hereby notified that the Governor in Council has ordered a Poll of the Electors in the Burramine Licensing District to be taken by ballot, on Thursday, the 5th day of February next, to determine whether or not the existing number of Victuallers' Licences in that district shall be increased.

G. D. LANGRIDGE,
Chief Secretary.

Chief Secretary's Office,
Melbourne, 23rd December, 1890.

**LOCAL OPTION POLL FOR THE BURRAMINE
LICENSING DISTRICT.**

I CHARLES LEONARD DOBBIN, a member of the Licensing Court for the Licensing District of Burramine, hereby give notice that, under the provisions of the *Licensing Act 1890*, I have been ordered by His Excellency the Governor in Council to take a Poll of the Electors of the Licensing District of Burramine on Thursday, the 5th day of February, 1891, for the purpose of ascertaining the determination of the said electors as to the increase or otherwise of the number of Victuallers' Licences in the said district, and that I will proceed to take such Poll accordingly at the following places:—

Burramine, Burramine South, Boosey, and Cobram.

The Poll will open at Eight o'clock a.m. and close at Five o'clock p.m.

Dated the 29th day of December, 1890.

C. LEONARD DOBBIN, P.M.,
Returning Officer.

Licensing Act 1890.

**MARYBOROUGH LICENSING DISTRICT.—POLL OF
ELECTORS.**

PURSUANT to the provisions of section 30 of the *Licensing Act 1890* (No. 1111), it is hereby notified that the Governor in Council has ordered a Poll of the Electors in the Maryborough Licensing District to be taken by ballot on Wednesday, the 28th day of January next, to determine whether or not the existing number of Victuallers' Licences in that district shall be decreased.

G. D. LANGRIDGE,
Chief Secretary.

Chief Secretary's Office,
Melbourne, 23rd December, 1890.

Licensing Act 1890 (No. 1111).

**MARYBOROUGH LICENSING DISTRICT.—POLL OF
ELECTORS.**

I FRANCIS KNOX ORME, a Police Magistrate, and being a member of the Licensing Court for the Maryborough Licensing District, do hereby notify that, under the provisions of the *Licensing Act 1890* (No. 1111), I have been directed by His Excellency the Governor in Council to take a Poll of the Electors of the said Licensing District on Wednesday, the 28th day of January, 1891, to determine whether or not the number of Victuallers' Licences in such Licensing District shall be decreased; and that I shall proceed to take such Poll accordingly at the places undernamed, viz.:—

No. 1 Booth, A to M.—Court House, Maryborough.
No. 2 Booth, N to Z.—Town Hall, Maryborough.

The Poll will open at Eight a.m. and close at Five p.m.
Dated this 9th day of January, 1891.

F. KNOX ORME, P.M.,
Returning Officer.

FEES UNDER THE "TRANSFER OF LAND ACT 1890."

THE Governor, with the advice of the Executive Council, has, in pursuance of the provisions of Section 197 of the Act No. 1149, appointed the fees mentioned in the Schedule hereunder to be fees which it shall henceforth be lawful for the Registrar of Titles to demand, in addition to the fees specified in the last Schedule of the said Act.

SCHEDULE.

	£	s.	d.
For removal of a lease or sub-lease appearing as an encumbrance on a Certificate of Title upon determination otherwise than by effluxion of time, surrender, or legal proceedings ...	1	0	0
On making application under Section 7 of the <i>Real Property Act 1890</i> (No. 2), to bring a road, street, or passage under the <i>Transfer of Land Act 1890</i> unassociated with other land ...	1	0	0
On making application under Section 7 of the <i>Real Property Act 1890</i> (No. 2) for a Vesting Order ...	1	0	0
For Commissioner's certificate under Section 15 of the <i>Real Property Act 1890</i> (No. 2) ...	1	0	0
For Commissioner's certificate under Section 16 of the <i>Real Property Act 1890</i> (No. 2) ...	1	0	0
For each skeleton plan under Section 9 of the <i>Real Property Act 1890</i> (No. 2) ...	0	2	0

JNO. M. DAVIES.

Crown Law Offices,
Melbourne, 13th January, 1891.

Approved by the Governor in Council
the 13th January, 1891.

G. WILSON BROWN,
Clerk of the Executive Council.

INSOLVENCIES.

RETURN of Melbourne Insolvencies during the week ending the 14th day of January, 1891:—

Date, name, trade, address, assignee.

8th January.

John Reid, builder, North Melbourne, Cohen.
Philip Dobel, shoemaker, Murrumbidgee, Jacomb.
John Craig, painter, Mitcham, Anderson.

9th January.

Conrad William Dihm, fancy goods dealer, Melbourne, Anderson

10th January.

William Conrad Peters, mariner, Yarraville, Jacomb.
Margaret Murray, confectioner, Windsor, Cohen.

12th January.

John Tulloch, hay and corn merchant, South Melbourne, Anderson.

14th January.

David Isaacs, tailor, South Melbourne, Cohen.
Rose Deacon, milliner, South Yarra, Jacomb.
James Wheeler, upholsterer, Fitzroy, Jacomb.

H. WILSON MACLEOD,

Court of Insolvency,
Melbourne, 14th January, 1891.

AUCTIONEERS' LICENCES.

Act 54 Vict. No. 1066, Section 16.

AUCTIONEERS' Licences issued at the several Receipt and Pay Offices named during the month of December, 1890.

S. C. BARROWS,
Acting Under-Treasurer.

The Treasury,
Melbourne, 15th January, 1891.

At the Receipt and Pay Office, MELBOURNE.

General.

Abbott, George Macartney	Johnson, Henry G.
Alexander, L. M.	Johnson, Thomas F.
Appleton, George B.	Johnston, A. B. G.
Arkle, Thomas	Jones, Alfred Henry
Armstrong, David C.	Kelly, Nicholas Wm.
Arnold, Sydney Charles	Kenny, John
Bagley, James La Trobe	Kelly, Timothy
Baillieu, William L.	Kennett, Caleb A.
Baylee, E. H.	Kerr, Alexander R.
Beard, Charles	King, Arthur S.
Boulton, Thomas	King, Emanuel
Boase, Frederick Wm.	Kirk, Henry
Brenan, James J.	Kitson, James
Brooks, John	Knipe, John H.
Bratigan, M.	Langridge, George T.
Bradley, Bernard	Langridge, George D.
Briggs, Thomas S.	Larkin, Matthias
Brownless, A. A. L.	Langford, Robert
Buzzard, A. E.	Langford, James W.
Buxton, John R.	Levey, Lawrence
Buckhurst, Wm. P., jun.	Lee, Edward S.
Bunting, George	Lecky, William S.
Campbell, E. T.	Locker, Henry J.
Campbell, James C.	Lyons, Isaac
Campbell, W. H. J.	Maguire, John F.
Carney, Thomas P.	Martin, W.
Chambers, A. H.	Mawbrey, Henry
Christie, John L.	Marchant, John James
Clark, John	Mates, Thomas
Clarke, Arthur E.	Melville, Donald
Clarke, George F.	Miles, Charles W.
Clarke, Charles J.	Moore, Thompson
Clarke, Joseph	Munro, Donald
Cordner, Edward Jas.	McCaw, Thomas M.
Cole, Charles J.	McClure, John L.
Cooper, Thomas	McDowall, Charles
Coverlid, John	McGeorge, Charles
Counsel, Joseph L.	McLorinan, William F.
Crespin, Godwin G.	Neville, James
Cramer, William G.	Newbould, E. C.
Davidson, Charles J.	Onians, Richard
Daly, John James	Paice, John S.
Derham, H. A.	Patterson, George
Dilly, R. W.	Pearson, William C.
Dickinson, J. H.	Peck, H. H.
Dixon, Humphrey C.	Peck, J. M.
Drake, Edward	Piggin, A. A.
Duthie, Wm.	Playford, Henry
Dusting, A. H. H.	Pleasance, F. A.
Edgecombe, F. E.	Powell, Noble
Edelsten, D.	Rapken, Moses A.
Edwards, Henry N.	Renouf, Philip
Ellis, Barnett	Ritchie, Thomas
Evans, John H.	Row, Edward
Everingham, Frederick	Rosser, Alfred
Farrell, Henry	Ross, Charles H.
Flaen, John Inglis	Robinson, G. W. A.
Flint, F. Lindsay	Rofe, Henry
Forrester, Charles	Rodd, Augustus
Forrester, John	Rushall, George
Foster, Thomas	Scott, D. Fergus
Fraser, Alexander W.	Shevill, James W.
Gallant, William	Simpson, George
Glover, William	Simpson, William B.
Gledhill, William	Simpson, W. P.
Gordon, George B.	Skews, Richard
Goyder, Charles C.	Smith, William L.
Goodwin, George A.	Smith, James
Grace, Stephen A.	Smith, Alexander
Griffin, Michael	Somerville, William
Grigg, James	Stanford, J. C.
Green, Joseph	Stevens, F. P.
Gray, Charles B.	Sternberg, Joseph
Gray, Charles Wm.	Stevenson, John
Gray, John	Strettle, Stratford
Greenwood, Arthur	Synott, Stephen B.
Groom, Arthur C.	Synott, Marcus
Ham, Cornelius J.	Taylor, Daniel M.
Ham, Theophilus J.	Tadgell, Frederick John
Harris, Thomas W.	Thistlethwaite, T. A.
Hartley, Frank G.	Thompson, H. Lonsdale
Haynes, S. T.	Townsend, John
Hart, William C.	Trovascus, William James
Hart, Robert	Tuckett, A. H.
Hammill, Herbert	Tuckett, Reginald
Henderson, George G.	Vale, William F.
Heneochsburg, Joseph	Walstab, Arthur
Hooper, Richard D.	White, William G.
Howat, George	Wilkinson, Louis C.
Hopkins, Francis	Wilson, Robert
Hutton, William G.	Williams, Ralf
Ievers, William	Yuille, Archibald
Jennings, James K.	Yuille, A. L.

At the Receipt and Pay Office, ALEXANDRA.

General.

Cookson, George Arthur	Whiting, William Hosken
Whiting, George	

At the Receipt and Pay Office, ARABAT.

General.

Hadland, Charles	Nickols, William E.
------------------	---------------------

At the Receipt and Pay Office, AVOCA.

General.

Campbell, John

At the Receipt and Pay Office, BAIRNSDALE.

General.

Goold, Francis	Leaker Henry
Hoddinott, Digby	Watt, Ernest

At the Receipt and Pay Office, BALLARAT.

General.

Blomeley, Edwin	Holgate, Stephen
Booth, William Henry	Little, William
Bunting, George	Maddern, Richard
Coghlan, William Joseph	Strickland, Edwin James
Cooke, David	Valentine, William Herbert
Dobson, Henry	Valentine, Samuel George
Fawcett, Edward	Walker, Charles
Grant, Neil	Wilson, John Noble
Greenfield, Alexander Mackay	Young, George
Häger, Rudolph T.	

At the Receipt and Pay Office, BENALLA.

General.

Slee, Edgar	Turnbull, Charles
-------------	-------------------

At the Receipt and Pay Office, BEECHWORTH.

General.

Moore, Frederick Thomas

At the Receipt and Pay Office, CAMPERDOWN.

General.

Clarke, Foster Joseph	Thornton, John
-----------------------	----------------

At the Receipt and Pay Office, CASTERTON.

General.

Ingpen, Thomas Lane	Lee, William Valentine
---------------------	------------------------

At the Receipt and Pay Office, CASTLEMAINE.

General.

Adams, William	Halford, A. H.
----------------	----------------

At the Receipt and Pay Office, CHILTERN.

General.

Martin, Matthew	Beak, George J.
-----------------	-----------------

At the Receipt and Pay Office, CLUNES.

General.

Edwards, James	Pitcher, William Thomas
----------------	-------------------------

At the Receipt and Pay Office, COLAC.

General.

Hearn, H. M.	Johnstone, J. G.
--------------	------------------

At the Receipt and Pay Office, DAYLESFORD.

General.

Penson, Abraham E.

At the Receipt and Pay Office, DONALD.

General.

Gray, William Henry

At the Receipt and Pay Office, DUNOLLY.

General.

Duggan, D. J.

At the Receipt and Pay Office, ECHUCA.

General.

Brown, Joseph T.	McKenzie, Hugh
Copp, Thomas	Watson, John
Kelly, John S.	

At the Receipt and Pay Office, GEKLONG.

General.

Abraham, William	Roadknight, A. H.
Bostock, Thomas E.	Robinson, John Dawson
Brown, Henry B.	Sceney, Patrick
Campbell, Neil	Sommers, Charles
Carr, William P.	Sparrow, Edward R.
Frearson, Thomas A.	Stout, James
Howe, Randolph	Van Norden, Jacob L.
Mathews, Charles H.	Ward, Joseph
McEwitt, Michael E.	White, Charles
Richardson, Horace F.	White, William Andrew

At the Receipt and Pay Office, HAMILTON.

General.

Reveridge, Donald J.	Gough, William
Bree, Robert S.	Laidlaw, Thomas H.
Dilnot, George	Smith, Arthur Ernest
Fenton, John	Young, James
Gray, Isaac G.	

At the Receipt and Pay Office, HEATHCOTE.

General.

Sims, David

At the Receipt and Pay Office, HORSHAM.

General.

Bennett, Robert Park	Knowles, Edward
Coates, Samuel James	Laidlaw, Adam
Duncan, Joseph B.	Larkan, Edward
Fenton, Alfred	Moulden, George
Hodder, Sydney P.	Young, Thomas
Kay, John	

At the Receipt and Pay Office, KERANG.

General.

Gray, John	Yeo, Charles
Richardson, Henry William	Yeo, Charles Henry

At the Receipt and Pay Office, KILMORE.

General.

Hudson, Robert Gibson	Osborn, Charles J.
Hunt, Patrick	

At the Receipt and Pay Office, KYNETON.

General.

Ewing, Ingram	Ewing, Thomas A.
---------------	------------------

At the Receipt and Pay Office, MANSFIELD.

General.

Kelson, Vincent H.	Sanderson, Henry T.
--------------------	---------------------

At the Receipt and Pay Office, NHILL.

General.

Bond, George	Young, John
--------------	-------------

At the Receipt and Pay Office, NUMURKAH.

General.

Humberstone, William Richard	North, George
Muntz, Hugh M.	Reynoldson, George
McNamara, David	Russell, George

At the Receipt and Pay Office, OMEO.

General.

Moodie, Stephen Robert	Taylor, William
------------------------	-----------------

At the Receipt and Pay Office, PORT FAIRY.

General.

Crawford, John	Holden, John B.
Freckleton, Francis	

At the Receipt and Pay Office, SALE.

General.

Davis, George W.	Mathieson, Archibald
Little, Theodore B.	McLean, Allan
Mackintosh, Charles	McLean, William J.

At the Receipt and Pay Office, SANDHURST.

Andrew, David John	Hobson, George Henry
Andrew, James	Jackson, Walter George
Andrew, Charles	Marks, Harry M.
Bentley, William George	Moore, William
Buscombe, H. L.	O'Neill, Richard
Calvert, James	Putnam, Timothy
Dyer, James Henry	Reynell, Walter Alfred
Grattan, Herbert	Tannock, James
Grelis, Thomas M.	Walker, James Charles
Hayes, John James	Watson, John

At the Receipt and Pay Office, SEYMOUR.

General.

Harte, Charles	Wallder, A. W.
Trevena, W. H.	

At the Receipt and Pay Office, SHEPPARTON.

General.

Cussen, Martin	Young, F. J.
McBride, Robert	

At the Receipt and Pay Office, ST. ARNAUD.

General.

Bray, William	Wood, George Thomas
McKechnie, George	

At the Receipt and Pay Office, STAWELL.

General.

Dalkin, Ralph	
---------------	--

At the Receipt and Pay Office, TALBOT.

General.

Salmon, Phillip W.	
--------------------	--

At the Receipt and Pay Office, TALLANGATTA.

General.

Carkeek, William	
------------------	--

At the Receipt and Pay Office, TRARALGON.

General.

Carle, George A.	McLean, John
------------------	--------------

At the Receipt and Pay Office, WALHALLA.

General.

Tricks, Frederick C.	
----------------------	--

At the Receipt and Pay Office, WANGARATTA.

General.

Dixon, James F.	Tone, Alexander, jun.
Phillips, George, jun.	

At the Receipt and Pay Office, WARRNAMBOOL.

General.

Archibald, Joseph A.	McDonald, Samuel
Jellie, James McColough	St. Quintin, Henry Wm.
Jellie, James	Wallace, William
McDonald, John	

At the Receipt and Pay Office, WODONGA.

General.

Griffith, Charles Lucas	Guthridge, Sydney Smith
Griffith, Thomas Hunter	

At the Receipt and Pay Office, YACKANDANDAH.

General.

Knaggs, T. A.	
---------------	--

At the Receipt and Pay Office, YABRAWONGA.

General.

McNamara, John.	
-----------------	--

ENGINEERS OF WATER SUPPLY.—EXAMINATION OF CANDIDATES FOR CERTIFICATES.

THE Board of Examiners of Engineers of Water Supply, appointed under the provisions of section 223 of the *Water Act 1890*, hereby give notice that an examination will be held of candidates for certificates, commencing on Tuesday, the 24th day of February, 1891, at Ten o'clock a.m.

All applications from intending candidates must be in the hands of the Secretary to the Board not later than Tuesday, the 3rd day of February next.

By order,

SIG. SCHLAM,
Secretary to the Board.

Department of Victorian Water Supply,
Melbourne, 7th January, 1891.

PATENT FOR INVENTION.

NOTICE is hereby given that I have this day accepted the complete specification in the following application:—

No. 8294. By WILLIAM FREDERICK JONES, of Sydney, in the colony of New South Wales, organ builder, for "An improved pneumatic tracker action for operating the pallets and stops in organs."

Notice of opposition (if any) to the grant of letters patent herein must be duly given at this office within two months from the date of the publication hereof.

Dated this 13th day of January, 1891.

Pro Commissioner of Patents,
GEO. G. MCGRAE.

Patents Office, Lonsdale-street west, Melbourne.

VOTE FOR FENCING CEMETERIES.

NOTICE is hereby given that with a view to the distribution of the Vote for 1890-91 for Fencing Cemeteries, all applications for aid from this vote should in order to be considered be forwarded, addressed to me, not later than the 28th February next.

Every application should be accompanied by a detailed statement of the manner in which it is proposed to spend any grant which may be made, of the extent to which the grant will be supplemented by local contributions, and of the balance in the hands of the trustees.

No grant will be made to any cemetery where the trustees have not complied with the provisions of section 32 of the *Cemeteries Act 1890* (as to furnishing accounts).

J. W. COLVILLE,

Secretary, Board of Public Health.

Public Health Department,
Offices of the Board,
Melbourne, 2nd January, 1891.

PUBLIC HEALTH.—SHIRE OF CHILTERN.

Section 125 of Act 1098.

IN pursuance of the powers contained in the *Health Act 1890*, notice is hereby given that it appears to the Board of Public Health that the Shire of Chiltern is affected with a dangerous infectious or contagious disease, to wit, typhoid fever, and the said Board doth therefore hereby require all medical practitioners, deputy registrars, school teachers, and members of the police force residing in such shire, and the occupier or person in charge of any house in which any case of such disease may occur, to report such occurrence immediately on its coming to his or their knowledge, by telegraph, or, in case there is no telegraphic communication, by letter, to the said Board and to the Council of the Shire of Chiltern; and the said Board doth prescribe that such notification shall be in the form following, that is to say:—

To the Board of Public Health [or to the Council of the Shire of Chiltern].

I give notice that a case of typhoid fever has occurred as under:—

Name and full address—	
Sex—	
Age—	
Duration of illness—	
Dated at this day of 189	
Signature—	

Dated at Melbourne, in the colony of Victoria, this thirteenth day of January, 1891.

By order of the Board of Public Health,
J. W. COLVILLE, Secretary.

N.B.—The notices are to go, whether by telegraph or post, free of charge. Printed forms will be supplied, on application, to medical practitioners. Any person hereinbefore designated neglecting to send the above notice is liable (unless he can prove he was aware such disease had already been reported) to a fine of Twenty pounds.

**LIABILITY TO QUARANTINE OF VESSELS, ETC.,
ARRIVING FROM THE PORT OF RIO DE JANEIRO,
UNITED STATES OF BRAZIL.**

PROCLAMATION

By His Excellency the Right Honorable John Adrian Louis, Earl of Hopetoun, Viscount Aithrie, and Baron Hope, in the Peerage of Scotland; Baron Hopetoun of Hopetoun, and Baron Niddry of Niddry Castle, in the Peerage of the United Kingdom; Knight Grand Cross of the Most Distinguished Order of Saint Michael and Saint George; Governor and Commander-in-Chief in and over the Colony of Victoria and its Dependencies, &c., &c., &c.

WHEREAS by the *Health Act 1890* (54 Vict. No. 1098) it is amongst other things enacted that if the Governor in Council shall, by Proclamation, notify that any place beyond the seas is infected with the cholera or other infectious or contagious disease, and that it is probable such disease may be brought from such place to Victoria, immediately after such notification all vessels whatever arriving from or having touched at any such place, and all vessels and boats receiving any person or thing whatsoever from or out of any vessel so coming from or having touched at any such infected place as aforesaid (whether such person or thing shall have come or been brought in such vessel or such person shall have gone or have been put on board the same either before or after the arrival of such vessel at any place in Victoria, and whether such vessel was or was not bound to any place in Victoria), and all persons and things whatsoever on board of any vessel so coming from or having touched at such infected place as aforesaid or on board of any such receiving vessels or boats as aforesaid, shall be liable to quarantine within the meaning of Division 4 of Part VIII. of the said Act, and of any Order made by the Governor in Council and notified by Proclamation concerning quarantine and the prevention of infection from the time of the departure of such vessels from such infected place as aforesaid or from the time such persons or things shall have been received on board respectively; and it is also enacted that all such vessels and boats as aforesaid, and all persons (as well pilots as others), and all things whether coming or brought in such vessels or boats from such infected place as aforesaid, or going or being put on board the same either before or after the arrival of such vessels or boats in any place in Victoria, and all persons and things as aforesaid on board such receiving vessel or boat as aforesaid shall, upon their arrival at any place in Victoria, be obliged to perform quarantine in such places for such time and in such manner as shall be from time to time directed by the Governor in Council, and notified by Proclamation as aforesaid: And whereas it is further enacted that until such vessels and boats, persons, and things as aforesaid shall have respectively performed and shall be duly discharged from quarantine, no such persons or things shall, either before or after the arrival of such vessels or boats at any place in Victoria, come or be brought on shore or go or be put on board any other vessel or boat in order to come or be brought on shore in any such place (unless in such manner and in such cases and by such licence as shall be directed or permitted by any such Order as aforesaid): Now therefore I, the Governor of Victoria, with the advice of the Executive Council, do by this Proclamation notify that

THE PORT OF RIO DE JANEIRO, UNITED STATES OF BRAZIL, is infected with Small-pox, and that it is probable that such disease may be brought from such port to Victoria.

Given under my Hand and the Seal of the Colony, at Melbourne, this thirteenth day of January, in the year of our Lord One thousand eight hundred and ninety-one, and in the fifty-fourth year of Her Majesty's reign.

(L.S.)

HOPETOUN.

By His Excellency's Command,

G. D. LANGRIDGE,
Minister of Health.

GOD SAVE THE QUEEN!

Stock Diseases Act 1890.

QUARANTINE GROUNDS FOR IMPORTED DOGS.

IN pursuance of the provisions of sub-section 6 of section 78 of the Regulations made under Part I. of the *Stock Diseases Act 1890* (54 Vict. No. 1141), and bearing date the 11th day of November, 1890, relating to the importation of Dogs, the Governor in Council has approved of the premises described hereunder being Quarantine Grounds for Imported Dogs, viz.:-

The premises of J. McLaughlin, situate in Auburn-road south, Hawthorn, and known as "Milleewah";

The premises of Captain J. McLean, situate in Melville-street, Hawthorn, and known as "Eureka Cottage."

A. McLEAN,
Minister of Agriculture.

Department of Agriculture,
Melbourne, 13th January, 1891.

Stock Diseases Act 1890.

QUARANTINE DISTRICT.

WHEREAS, pursuant to the provisions of section 60 of the Regulations made under Part I of the *Stock Diseases Act 1890* (54 Vict. No. 1141), and bearing date the 11th day of November, 1890, the land hereinafter described has become a Quarantine District until the determination and declaration of the Governor in Council relative thereto: It is hereby notified that the Governor in Council has declared the said land to be a Quarantine District, in pursuance of section 61 of the Regulations aforesaid, viz.:-

Land in the occupation of John Matthews, being allotments 1 and 2 of section 18, parish of Wollert, county of Bourke, containing 640 acres, more or less: Commencing at the north-west

angle of allotment 1; thence east 80 chains to the north-east corner of allotment 2; thence south 80 chains to the south-east angle of allotment 2; thence west 80 chains along a one-chain road to the south-west angle of allotment 1; and thence north 80 chains to the point of commencement.

Department of Agriculture,
Melbourne, 13th January, 1891.

A. McLEAN,
Minister of Agriculture.

COOL STORAGE FOR BUTTER.—NOTICE.

APPICATIONS will be received by the Secretary for Agriculture, Melbourne, from persons desirous of cool storage for butter during the summer months. The butter will be stored, free of charge, at the Newport Refrigerating Works.

The quantity to be received from each person will be limited. All butter received must be of good quality, manufactured in Victoria, and be packed in sound export casks or boxes.

Delivery will be taken by the Dairy Expert at the Newport Refrigerating Works.

Storage will not be allowed for any period to exceed three months, and no butter is to be removed within fourteen days of date of delivery.

Each box or cask must be legibly branded at top and bottom thereof.

In despatching butter a way-bill giving full particulars of the number of casks or boxes, together with brands or marks, and weights, tares, &c., must accompany same.

The butter will be stored at the owner's risk, and no responsibility will be accepted by the Department for loss or damage.

Department of Agriculture,
Melbourne, 6th January, 1891.

A. McLEAN,
Minister of Agriculture.

NOTICE TO MARINERS.—TASMANIA.

THE following Notice to Mariners, which has been received from the Marine Board, Hobart, is published for general information.

G. D. LANGRIDGE,
Commissioner of Trade and Customs.

Department of Trade and Customs,
Melbourne, 14th January, 1891.

GOVERNMENT NOTICE.

[No. 2.]

THE Governor directs the publication of the following Notice to Mariners for general information.

By His Excellency's Command,
B. STAFFORD BIRD.

Treasury,
Hobart, 3rd January, 1891.

**Postponed Exhibition of Flashing White Light on S.W.
Maatsuyker Island, South Coast of Tasmania.**

With reference to notices issued by this Board, dated 11th July and 24th October, 1890, mariners are hereby informed that, owing to unforeseen difficulties, the exhibition of Maatsuyker Island Light will be postponed until on and after the 1st day of June, 1891, when a light will be exhibited from a lighthouse on the S.W. Maatsuyker Island, the position and characteristics of which are as follow:—

The lighthouse is situated on the south side of the S.W. Maatsuyker Island, which lies off the south coast of Tasmania, in latitude 43° 39' 30" S., longitude 146° 17' 30" E. (approximate).

The tower is 42 feet in height from base to top of the lantern, and is painted white.

The light will be First Order, Dioptric Group—Flashing White Light, visible all round the horizon as far as the land will allow, giving a quick double flash at intervals of 30 seconds.

The light will be elevated 350 feet above the mean sea level, and allowing 10 feet for the height of the eye, will be seen at a distance of 25 miles in clear weather, and at a lesser distance according to the state of the atmosphere.

T. M. FISHER, Master Warden.

Marine Board Offices,
Hobart, 3rd January, 1891.

NOTICE TO MARINERS.—NETHERLANDS-INDIA.

THE following Notice to Mariners, which has been received from the Consul-General of the Netherlands, is published for general information.

G. D. LANGRIDGE,
Commissioner of Trade and Customs.

Department of Trade and Customs,
Melbourne, 14th January, 1891.

(Voor het Land.)

[No. 30.]

Hydrographic Office, Batavia.

E. I. ARCHIPELAGO.

Borneo—N.E. Coast. Shoal eastward of Marchesa Bay.

With reference to Notice to Mariners Javasche Courant No. 1811, dated 5th August, 1890, on the existence of a bank lying eastward of Marchesa Bay, with depths of 5½, 6½, and 8 fathoms on it, in approximately lat. 6° 45½'—6° 42' N., long. 118° 5½' E., information has been received from the commander of H.B.M. *Wanderer* of the existence of an extensive shoal, consisting of several patches with deep water between, lying S.E. of the above-mentioned bank. The least depth found was 12 feet at low-water spring tides, in approximately lat. 6° 42½' N., long. 118° 6' E.

Note.—As less water may exist on this shoal, mariners should use caution when navigating in the vicinity.

This notice affects the following Admiralty Charts: Nos. 1263, 2660b, 967, 2570, 287.

The Vice-Admiral
Commanding the Naval Forces in Neth.-India,
P. TEN BOSCH.

Batavia, 21st November, 1890.

RETURN showing the Number of Persons who Arrived in the Colony of Victoria by Sea during the Month of December, 1890.

Immigration Office, Melbourne, 9th January, 1891.

A. W. MUSGROVE,
Immigration Agent.

RETURN showing the Number of Persons who Departed from the Colony of Victoria by Sea during the Month of December, 1890.

Immigration Office, Melbourne, 9th January, 1891.

A. W. MUSGROVE,
Immigration Agent.

January 16, 1891.

292

The Marine Act 1890.
CERTIFICATES.

LIST of Certificates of Competency and of Exemption from Pilotage issued by the Marine Board of Victoria from the 1st to 31st December, 1890.

CERTIFICATES OF COMPETENCY.

Name.	No.	Date.	Grade, and Class of Vessel.	Particulars of Identification—	
				Born.	At—
Imperial.					
(Issued under the Queen's Order in Council, dated 20th June, 1882, and valid in the United Kingdom.)					
Bentz, Herman	656	31st December, 1890	1st Mate, foreign-going ship	1854	Colberg, Germany
Croft, William Alexander	657	31st December, 1890	2nd Mate, foreign-going ship	1868	Port Louis, Mauritius
Watt, James	658	31st December, 1890	1st Engineer, foreign-going steamship	1862	South Melbourne, Victoria
Prynn, Frederick James	659	31st December, 1890	1st Mate, foreign-going ship	1863	London, England
Anderson, John Taylor	660	31st December, 1890	1st Mate, foreign-going ship	1859	Rothsay, Bute
Simpson, Frederick Morton	662	31st December, 1890	2nd Mate, foreign-going ship	1871	Windsor, Nova Scotia
Gilmour, Thomas	663	31st December, 1890	1st Mate, foreign-going ship	1860	Maryport, England
Peterson, Alexander Magnus	664	31st December, 1890	Master, foreign-going ship	1863	Granton, Scotland
Scott, James McIntyre	665	31st December, 1890	2nd Engineer, foreign-going steamship	1861	Williamstown, Victoria
Suffern, Corbett	666	31st December, 1890	1st Mate, foreign-going ship	1862	Belfast, Ireland
Downie, Ernest Alfred	668	31st December, 1890	2nd Mate, foreign-going ship	1860	New Brunswick, Canada
Brown, William	669	31st December, 1890	2nd Engineer, foreign-going steamship	1868	Leith, Scotland
Lindsay, Robert	670	31st December, 1890	2nd Engineer, foreign-going steamship	1864	Greenock, Scotland
Dunmall, Robert Hughes	671	31st December, 1890	Master, foreign-going ship	1862	Perth, Western Australia
Wyllie, William Johnston	672	31st December, 1890	1st Mate, foreign-going ship	1869	London, England
Nelson, Henry	674	2nd December, 1890	2nd Mate, foreign-going ship	1871	Edinburgh, Scotland
Hookway, Henry	675	12th December, 1890	Master, foreign-going ship	1867	Appledore, England
Naggers, Charles Hartnoll	676	12th December, 1890	1st Mate, foreign-going ship	1851	Appledore, England
Campbell, Alexander Donald	677	18th December, 1890	2nd Mate, foreign-going steamship	1866	London, Middlesex
Thompson, Lawrence	678	31st December, 1890	Master, foreign-going ship	1859	Lerwick, Shetland Isles
Atwood, Ernest Bacot	679	30th December, 1890	Master, foreign-going ship	1883	Brisbane, Queensland

Colonial.

(Not recognised in the United Kingdom.)

McCaull, Charles Nathaniel ...	071	4th December, 1890	Engine-driver, River and Bay	1860	Geelong, Victoria
McDonald, Alexander ...	072	9th December, 1890	Master, River and Bay, sailing ship	1862	Greenock, Scotland
Mullett, Walter ...	073	18th December, 1890	Master, Gippsland Lakes' steamers under 100 tons	1860	Ipswich, Suffolk

PILOTAGE EXEMPTION CERTIFICATES.

(Issued by the Marine Board of Victoria under the provisions of the Marine Act 1890.)

Name.	No.	Date.	Ports.
Stevenson, Allan Flores ...	073	22nd December, 1890	Port Phillip, Geelong, and Melbourne
Rolle, John Thomas ...	074	23rd December, 1890	Port Phillip, Geelong, and Melbourne
Schmidt, Max Ludwig ...	075	30th December, 1890	Port Phillip, Geelong, and Melbourne
Weetman, Thomas Kerr ...	076	30th December, 1890	Port Phillip, Geelong, and Melbourne
Todd, Charles Wm. ...	077	31st December, 1890	Port Phillip, Geelong, and Melbourne

Marine Board of Victoria.
Melbourne, 14th January, 1891.

J. GEO. McKIE,
Secretary.

Customs Act 1890.

DRAWBACK REGULATIONS AMENDED.

At the Executive Council Chamber, Melbourne, the thirteenth day of January, 1891.

PRESENT:

His Excellency the Governor.

Mr. Munro	Mr. Davies
Mr. Shiels	Mr. Outtrim
Mr. Langridge	Mr. Graham
Sir F. T. Sargood	Mr. Fraser
Mr. McLean	Mr. Stuart
Mr. Duffy	

WHEREAS by section 150 of the Customs Act 1890 it is provided that the Governor in Council may by any Order from time to time specify the articles on which a drawback of duty paid on importation into Victoria may be allowed on exportation therefrom, and the amount of drawback to be so allowed; and may alter or cancel any such Order; and may approve of regulations and conditions for the repacking of dutiable goods, whether such goods be in bond or be entitled to drawback; and for the due protection of the revenue under which or upon which drawbacks may be allowed: Now therefore His Excellency the Governor, with the advice of the Executive Council, doth order that the alterations hereinafter mentioned be and the same are hereby

made in the Regulations relating to drawbacks made on the twenty-ninth day of September, 1890, that is to say:—

In Schedule No. 2 to the Regulations, the footnote to the item "Twine" is ordered to be omitted, and the words "When in original parcel or sub-packages only" are ordered to be substituted therefor.

In Schedule No. 3 to the Regulations, to the articles on which a drawback of duty paid on importation into Victoria may be allowed on exportation therefrom, the articles named hereunder are ordered to be added, viz.:—

Articles.	Rate.
Table Jellies, in packets ...	£4 10s. per ton on net weight of jellies.

Such addition to have effect from the 1st day of January, 1891.

And the Honorable George David Langridge, Her Majesty's Commissioner of Trade and Customs for Victoria, shall give the necessary directions herein accordingly.

G. WILSON BROWN,
Clerk of the Executive Council.

*Licensing Act 1890.*TIME FOR HOLDING THE LICENSING COURT AT
KALKALLO EXTENDED.*At the Executive Council Chamber, Melbourne, the thirteenth day
of January, 1891.*

PRESENT:

His Excellency the Governor.

Mr. Munro	Mr. Davies
Mr. Shiels	Mr. Outtrim
Mr. Langridge	Mr. Graham
Sir F. T. Sargood	Mr. Fraser
Mr. McLean	Mr. Stuart.
Mr. Duffy	

WHEREAS by the *Licensing Act 1890* (54 Vict. No. 1111, section 85) it is enacted that the Licensing Court for each Licensing District shall, in the month of December in every year, hold an annual sitting of the Court at the place appointed, of which annual sitting one month's previous notice shall be given in the *Government Gazette*: Provided that the Governor in Council may, by an Order in Council, extend the time for the holding of such Court by a period not exceeding two months from the thirty-first day of December: Now therefore His Excellency the Governor, by and with the advice of the Executive Council, doth by this present Order extend the time for holding the Annual Sitting of the Licensing Court, appointed to be held at Kalkallo in the month of December, One thousand eight hundred and ninety, by a period not exceeding two months from the thirty-first day of December, One thousand eight hundred and ninety inclusive.

And the Honorable John Mark Davies, Her Majesty's Minister of Justice for Victoria, shall give the necessary directions herein accordingly.

G. WILSON BROWN,
Clerk of the Executive Council.

HOLDING OF COUNTY COURTS AT CERTAIN
PLACES DISCONTINUED.*At the Executive Council Chamber, Melbourne, the thirteenth day
of January, 1891.*

PRESENT:

His Excellency the Governor.

Mr. Munro	Mr. Davies
Mr. Shiels	Mr. Outtrim
Mr. Langridge	Mr. Graham
Sir F. T. Sargood	Mr. Fraser
Mr. McLean	Mr. Stuart.
Mr. Duffy	

WHEREAS by the *County Court Act 1890* it is amongst other things enacted that it shall be lawful for the Governor in Council to direct that County Courts shall be holden for the determination of certain actions cognizable by courts of common law, and with a limited jurisdiction in equity under the said Act, and, with the advice aforesaid, to alter the place of holding any such court or to direct that the holding of any such court be discontinued, and from time to time, with the advice aforesaid, to direct in what towns and places a County Court shall be holden; and whereas it is expedient that the holding of County Courts at the places hereunder mentioned, viz.:-

Beaufort, Blackwood,	Gisborne, and Wood's Point
-------------------------	-------------------------------

be discontinued: Now therefore His Excellency the Governor, with the advice of the Executive Council, doth by this present Order direct that the holding of County Courts at the places named be henceforth discontinued.

And the Honorable John Mark Davies, Her Majesty's Minister of Justice for Victoria, shall give the necessary directions herein accordingly.

G. WILSON BROWN,
Clerk of the Executive Council.

TRAMWAYS WITHIN THE SHIRES OF OAKLEIGH
AND FERNTREE GULLY. — DELEGATION OF
AUTHORITY.*At the Executive Council Chamber, Melbourne, the thirty-first day
of December, 1890.*

PRESENT:

His Excellency the Governor.

Mr. Langridge	Mr. Outtrim
Sir F. T. Sargood	Mr. Ham.
Mr. Davies	

HIS Excellency the Governor in Council, in accordance with the provisions of, and in exercise of the powers conferred by, the *Tramways Act 1890* (54 Vict. No. 1148, Part II., section 5), and in compliance with the application of the Councils of the Shire of Oakleigh and the Shire of Ferntree Gully, dated the twentieth day of December, One thousand eight hundred and

ninety, doth hereby empower the said councils to delegate the authority obtained by virtue of the Order in Council of the twenty-third day of June, One thousand eight hundred and ninety (and which Order was published in the *Government Gazette* of the 27th day of June, 1890) to construct and maintain tramways within the said municipalities to the Oakleigh and Ferntree Gully Steam Tramway Company Limited, subject to the observance from time to time by the said councils and the said company respectively of the conditions and stipulations contained in the said Order. And furthermore that the approval of such delegation be indorsed upon the agreement between the said councils and the said company, in evidence of such approval.

And the Honorable James Henry Wheeler, Her Majesty's Commissioner of Public Works for Victoria, shall give the necessary directions herein accordingly.

G. WILSON BROWN,
Clerk of the Executive Council.

The Governor in Council has ordered that the Order in Council made on the 31st day of December, 1890, empowering the Councils of the Shires of Oakleigh and Ferntree Gully to delegate the authority to construct and maintain tramways within the said municipalities, which was published in the *Government Gazette* of the 9th January, 1891, page 199, to be amended by the addition of the word "Steam" before the words "Tramway Company Limited" therein, and the said Order in Council is now republished above amended accordingly.

F. T. SARGOOD,
For the Commissioner of Public Works.

Public Works Office,
Melbourne, 13th January, 1891.

YARRAWONGA SHIRE.

PROPOSED SEVERANCE OF AREA AND CONSTITUTION OF A NEW
MUNICIPALITY.

IN pursuance of the provisions of the *Local Government Act 1890* (No. 1112, section 43) the substance and prayer of a Petition, in accordance with the 41st section of the said Act, which has been presented to His Excellency the Governor, are published, viz.:-

The petitioners purport to constitute a majority of the rate-payers in the portion of the Shire of Yarrowonga which is described in their Petition, and they desire that the area so described may be severed from the Shire of Yarrowonga and constituted a new municipality under the name or title of "The Shire of North Yarrowonga."

Area described in Petition:-

"Commencing at the south-west corner of the parish of Burra mine; thence north to the river Murray; thence by the river Murray to the Ovens river; thence by the Ovens river to the south-east corner of the parish of Peechelba; thence west by the southern boundaries of the parishes of Peechelba, Boonah-noomoonah, and part of Pelluebla to the south-west corner of E. Atkinson's selection, in the said parish of Pelluebla; thence north to the north-west corner of T. Cavanagh's selection; thence west to the south-west corner of Thomas Stafford's selection; thence north to the angle road at the south-west corner of Charles Chappel's selection; thence along the angle road to the north-west corner of Abel Gallop's selection; thence due west to the point of commencement."

Petitioners state that the existing Shire of Yarrowonga is unworkable, owing to its large and unwieldy size, and that it has at present two centres, viz., Tungamah and Yarrowonga, between which no community of interests exists. The latter of these places is said to be a large Border town, increasing in importance and population every day, and, owing to its distance (16 miles) from the present seat of local government, is stated to be very difficult to obtain proper representation in the council. It is further set forth that, if the portion above-described were formed into a separate municipality, a thorough supervision of contracts would be exercised and the rates of the petitioners judiciously expended, which, it is alleged, is not the case at present. The area affected is represented as capable of yielding, on a Shilling rate, a return of £1,600 independently of other sources of revenue.

Petitioners therefore pray that His Excellency in Council may be pleased to sever the said area from the Shire of Yarrowonga, and constitute it a separate municipality under the name and title of the "Shire of North Yarrowonga": that it be subdivided into three ridings; and that the council consist of nine (9) members.

Notices for the petitioners may be served on H. G. Haines, Esq., Yarrowonga.

J. H. WHEELER,
Commissioner of Public Works.

Department of Public Works
(Roads and Bridges Branch),
Melbourne, 13th January, 1891.

January 16, 1891.

294

GENERAL ABSTRACT SHOWING THE AVERAGE AMOUNT OF THE DEBTS, ENGAGEMENTS, AND LIABILITIES, AND OF THE ASSETS, PROPERTY, CREDITS, AND SECURITIES
WITHIN THE COLONY OF VICTORIA OF THE ROYAL BANK OF AUSTRALIA LIMITED.

Taken from the several Weekly Statements during the Quarter from the 1st October to the 31st December, 1890.

LIABILITIES.	AMOUNT.	TOTALS.	ASSETS.	AMOUNT.	TOTALS.	Percentage the Reserves of the Bank Bullion due to the Bank's Liabilities.
Notes in Circulation { Not bearing Interest Bearing Interest	£ s. d.	£ s. d. 8,514 0 0	Coined Gold and Silver, and other Coined Metals	£ s. d.	£ s. d. 30,943 18 2	9.887
Bills in Circulation { Not bearing Interest Bearing Interest	Gold and Silver in Bars and Bullion	
Balances due to other Banks	Notes and Bills of other Banks	
Deposits by the { Not bearing Interest Crown	Balances due from other Banks	2,590 4 9	
Deposits by other { Not bearing Interest persons	Amount of all debts due to the Bank, including Notes, Bills of Exchange, and all Stock and Funded Debts of every description, excepting Notes, Bills, and Balances due to the said Bank from other Banks	8,399 6 1	
Total Amount of Liabilities	£ 304,991 2 5	341,035 17 0		907,450 1 3	
Amount of capital stock paid up at the close of the Quarter ending the 31st day of December, 1890	404,481 12 8				
Rate of the last dividend declared to the shareholders	300,000 0 0	Total Amount of Assets	£	958,442 10 3	
Amount of the last dividend so declared	6 per cent.				
Amount of the reserved profits exclusive of such dividend at the time of declaring such dividend	9,000 0 0				
	22,680 14 1				

H. T. WILSON, Manager.
WM. SMITH, Accountant.

Melbourne, 9th January, 1891.

I, WILLIAM SMITH, of Melbourne, make oath and say that I prepared Weekly Statements of the above Bank during the Quarter from the 1st October to the 31st December, 1890, in accordance with *The Banks and Currency Statute 1864*, and from the said Statements prepared the above Abstract, and that, to the best of my knowledge and belief, the said Weekly Statements are full and true in every particular, and that the coined gold and silver and other coined metals, and the gold and silver in bars and bullion, as stated in every such Statement, faithfully represent the true amounts on hand after payment of the balances due to other Banks upon the weekly balances of exchange, excepting the amounts mentioned in such Statements under the heading "Balance due to other Banks;" and the above Abstract is an accurate Abstract of the said Weekly Statements, and a true and faithful account of the Average Amount of Assets and Liabilities within the colony of Victoria of the above Bank during the period specified.

WM. SMITH.

And I, HUGH THURBURN WILSON, of Melbourne, make oath and say that, to the best of my knowledge and belief, the foregoing Statements of the said William Smith are true in every particular.
Sworn before me, at Melbourne, this } A. W. FRASER, Justice of the Peace.
9th day of January, 1891,

H. T. WILSON.

GENERAL ABSTRACT SHOWING THE AVERAGE AMOUNT OF THE DEBTS, ENGAGEMENTS, AND LIABILITIES, AND OF THE ASSETS, PROPERTY, CREDITS, AND SECURITIES
WITHIN THE COLONY OF VICTORIA OF THE LONDON CHARTERED BANK OF AUSTRALIA.

Taken from the several Weekly Statements during the Quarter from the 1st October to the 31st December, 1890.

LIABILITIES.	AMOUNT.	TOTALS.	ASSETS.	AMOUNT.	TOTALS.	Percentage the Bearing Interest Coin and Bullion bear to the Bank's Liabilities.
Notes in Circulation { Not bearing Interest Bearing Interest	£ s. d.	£ s. d. 210,058 11 6	Coined Gold and Silver, and other Coined Metals	£ s. d. 334,591 3 6	£ s. d. 348,054 14 7	£ 14,583
Bills in Circulation { Not bearing Interest Bearing Interest 1,797 8 0	Landed and other Property	162,106 0 9	
Balances due to other Banks 15,616 0 8	Notes and Bills of other Banks	13,810 18 10	
Deposits by the { Not bearing Interest Crown { Bearing Interest	37,131 17 0 90,988 3 0	128,120 0 0	Balances due from other Banks	14,657 7 4	
Deposits by other { Not bearing Interest persons { Bearing Interest	656,332 0 4 1,373,980 6 4	2,036,312 6 8	Amount of all debts due to the Bank, including Notes, Bills of Exchange, and all Stock and Funded Debts of every description, excepting Notes, Bills, and Balances due to the said Bank from other Banks	3,339,403 13 6	
Total Amount of Liabilities	£ 2,391,904 6 10					
Amount of capital stock paid up at the close of the Quarter ending the 31st day of December, 1890	1,000,000 0 0	Total Amount of Assets	£ 3,878,092 15 0		
Rate of the last dividend declared to the shareholders	8 per cent. per annum				
Amount of the last dividend so declared	40,000 0 0				
Amount of the reserved profits exclusive of such dividend at the time of declaring such dividend	200,979 12 9				

5th January, 1891.

I, RICHARD GAVIN JOINER, of Melbourne, make oath and say that I prepared Weekly Statements of the above Bank during the Quarter from the 1st October to the 31st December, 1890, in accordance with *The Banks and Currency Statute 1894*, and from the said Statements prepared the above Abstract, and that, to the best of my knowledge and belief, the said Weekly Statements are full and true in every particular, and that the coined gold and silver and other coined metals, and the gold and silver in bars and bullion, as stated in every such Statement, faithfully represent the true amounts on hand after payment of the balances due to other Banks upon this weekly balances of exchange, excepting the amounts mentioned in such Statements under the heading "Balances due to other Banks;" and the above Abstract is an accurate Abstract of the said Weekly Statements, and a true and faithful account of the Average Amount of Assets and Liabilities within the Colony of Victoria of the above Bank during the period specified.

Sworn before me, at Melbourne, this { JAMES BELL, Justice of the Peace.
6th day of January, 1891,

And I, CHARLES GUTHRIE, of Melbourne, make oath and say that, to the best of my knowledge and belief, the foregoing Statements of the said Richard Gavin Joiner are true in every particular.

CHAS. GUTHRIE.

Sworn before me, at Melbourne, this { JAMES BELL, Justice of the Peace.
6th day of January, 1891,

RICHARD G. JOINER.

January 16, 1891.

CHAS. GUTHRIE, Inspector and General Manager.
RICHARD G. JOINER, Acting Inspector's Accountant.

January 16, 1891.

296

GENERAL ABSTRACT SHOWING THE AVERAGE AMOUNT OF THE DEBTS, ENGAGEMENTS, AND LIABILITIES, AND OF THE ASSETS, PROPERTY, CREDITS, AND SECURITIES
WITHIN THE COLONY OF VICTORIA OF THE BANK OF NEW ZEALAND.

Taken from the several Weekly Statements during the Quarter from the 1st October to the 31st December, 1890.

LIABILITIES.	AMOUNT.	TOTALS.	ASSETS.	AMOUNT.	TOTALS.	Percentage of Reserves of Gold and Silver Bullion bear to the Bank's Liabilities.
Notes in Circulation { Not bearing Interest Bearing Interest	£ s. d.	£ s. d.	Coined Gold and Silver, and other Coined Metals	£ s. d.	£ s. d. 94,842 14 3	£ 131.37
Bills in Circulation { Not bearing Interest Bearing Interest	Gold and Silver in Bars and Bullion	
Balances due to other Banks	Landed and other Property	
Deposits by the { Not bearing Interest Bearing Interest	Notes and Bills of other Banks	3,349 19 6	
Grown { Not bearing Interest Bearing Interest	Balances due from other Banks	25 6 2	
Deposits by other { Not bearing Interest Bearing Interest	45,334 0 3 24,843 8 6	70,177 8 9	Amount of all Debts due to the Bank, including Notes, Bills of Exchange, and all Stock and Funded Debts of every description, exceeding Notes, Bills, and Balances due to the said Bank from other Banks	2,852 17 3	
Total Amount of Liabilities	£	72,192 13 4	Total Amount of Assets	£	554,730 19 1	
Amount of capital stock paid up at the close of the Quarter ending the 31st day of December, 1890	825,000 0 0	100,000 shares of £5 5s. each	525,000 0 0	
Rate of the last dividend declared to the shareholders	7 per cent. per annum	25,000 shares of £7 10s. each (£7 10s. paid)	187,500 0 0	
Amount of the last dividend so declared	39,375 0 0	25,000 shares of £7 10s. each (£4 10s. paid)	112,500 0 0	
Amount of the reserved profits exclusive of such dividend at the time of declaring such dividend	56,972 17 4			825,000 0 0	

Melbourne, 9th January, 1891.

GEO. A. WILSON, Manager.
G. C. LEMANN,
Officer by whom the foregoing Statement was prepared.

I, GEORGE CHARLES LEMANN, of Melbourne, make oath and say that I prepared Weekly Statements of the above Bank during the Quarter from the 1st October to the 31st December, 1890, in accordance with *The Banks and Currency Statute 1864*, and from the said Statements prepared the above Abstract, and that, to the best of my knowledge and belief, the said Weekly Statements are full and true in every particular, and that the coined gold and silver and other coined metals, and the gold and silver in bars and bullion, as stated in every such Statement, faithfully represent the true amounts on hand after payment of the balances due to other banks upon the weekly balances of exchange, excepting the amounts mentioned in such Statements under the heading "Balances due to other Banks;" and the above Abstract is an accurate Abstract of the said Weekly Statements, and a true and faithful account of the Average Amount of Assets and Liabilities within the colony of Victoria of the above Bank during the period specified.

And I, GEORGE ALEXANDER WILSON, of Melbourne, make oath and say that, to the best of my knowledge and belief, the foregoing Statements of the said George Charles Lemann are true in every particular.
Sworn before me, at Melbourne, this } JOHN BLYTH, Justice of the Peace.
9th day of January, 1891.

G. C. LEMANN.
GEO. A. WILSON.

GENERAL ABSTRACT SHOWING THE AVERAGE AMOUNT OF THE DEBTS, ENGAGEMENTS, AND LIABILITIES, AND OF THE ASSETS, PROPERTY, CREDITS, AND SECURITIES
WITHIN THE COLONY OF VICTORIA OF THE CITY OF MELBOURNE BANK LIMITED.

Taken from the several Weekly Statements during the Quarter from the 1st October to the 29th December, 1890.

LIABILITIES.	AMOUNT.	TOTALS.	ASSETS.	AMOUNT.	TOTALS.	Percentage the Reserves of Gold and Bullion bear to the Bank's Liabilities
Notes in Circulation { Not bearing Interest Bearing Interest	£ s. d.	£ s. d. 69,688 13 10	Coined Gold and Silver, and other Coined Metals	£ s. d. 578,469 6 11	£ s. d. 618,152 10 5	35.7
Bills in Circulation { Not bearing Interest Bearing Interest	Gold and Silver in Bars and Bullion	39,883 3 6	98,548 1 0	
Deposits by the { Not bearing Interest Crown { Bearing Interest	Land and other Property	844 6 6	
Deposits by other { Not bearing Interest persons { Bearing Interest	19,595 14 7 86,010 6 5 496,003 7 5 1,050,860 3 10 1,652,469 12 3	Notes and Bills of other Banks	28,062 11 11	
			Balances due from other Banks	4,339,629 6 6	
			Amount of all Debts due to the Bank, including Notes, Bills of Exchange, and all Stock and Funded Debts of every description, excepting Notes, Bills, and Balances due to the said Bank from other Banks		
Total Amount of Liabilities	£	1,731,480 16 11				
Amount of capital stock paid up at the close of the Quarter ending the 31st day of December, 1890	500,000 0 0	Total Amount of Assets	£	5,085,036 16 4	
Rate of the last dividend declared to the shareholders	15 per cent. per annum				
Amount of the last dividend so declared	37,500 0 0				
Amount of the reserved profits exclusive of such dividend at the time of declaring such dividend	413,334 19 5				

Melbourne, 9th January, 1891.

COLIN M. LONGMUIR, Manager.
WM. G. BATTEN.
Officer by whom the foregoing Statement was prepared.

I, WM. G. BATTEN, of Melbourne, make oath and say that I prepared Weekly Statements of the above Bank during the Quarter from the 1st October to the 29th December, 1890, in accordance with *The Banks and Currency Statute 1864*, and from the said Statements prepared the above Abstract, and that, to the best of my knowledge and belief, the said Weekly Statements are full and true in every particular, and that the coined gold and silver and other coined metals, and the gold and silver in bars and bullion, as stated in every such Statement, faithfully represent the true amounts on hand after payment of the balances due to other Banks upon the weekly balances of exchange, excepting the amounts mentioned in such Statements under the heading "Balances due to other Banks," and the above Abstract is an accurate Abstract of the said Weekly Statements, and a true and faithful account of the Average Amount of Assets and Liabilities within the colony of Victoria of the above Bank during the period specified.

WM. G. BATTEN.

And I, COLIN M. LONGMUIR, of Melbourne, make oath and say that, to the best of my knowledge and belief, the foregoing Statements of the said Wm. G. Batten are true in every particular.

COLIN M. LONGMUIR.

Sworn before me, at Melbourne, this } JENKIN COLLIER, Justice of the Peace.
9th day of January, 1891,

GENERAL ABSTRACT SHOWING THE AVERAGE AMOUNT OF THE DEBTS, ENGAGEMENTS, AND LIABILITIES, AND OF THE ASSETS, PROPERTY, CREDITS, AND SECURITIES
WITHIN THE COLONY OF VICTORIA OF THE NATIONAL BANK OF AUSTRALASIA.

Taken from the several Weekly Statements during the Quarter from the 30th September to the 31st December, 1890.

LIABILITIES.	AMOUNT.	TOTALS.	ASSETS.	AMOUNT.	TOTALS.	Percentage the Reserves of Capital and Profits bear to the Bank's Liabilities.
Notes in Circulation { Not bearing Interest Bearing Interest	£ s. d.	£ s. d.	Coined Gold and Silver, and other Coined Metals	£ s. d.	£ s. d.	£ s. d.
Bills in Circulation { Not bearing Interest Bearing Interest	...	183,933 19 3	Gold and Silver in Bars and Bullion ...	640,250 16 8	665,408 1 3	13 18 2
Balances due to other Banks	1,788 14 4	Land and other Property ...	25,157 4 7	190,663 18 7	
Deposits by the { Not bearing Interest Bearing Interest	...	52,157 11 11	Notes and Bills of other Banks	32,383 14 1	
Crown ...	31,033 15 4	4,545,765 10 2	Balances due from other Banks	21,685 8 5	
Deposits by other { Not bearing Interest Bearing Interest	88,066 13 6 1,239,914 11 8 3,185,756 9 8		Amount of all Debts due to the Bank, including Notes, Bills of Exchange, and all Stock and funded Debts of every description, except- ing Notes, Bills, and Balances due to the said Bank from other Banks	0	
persons					5,383,965 5 1	
Total Amount of Liabilities	£	4,783,665 15 8	Total Amount of Assets	£	6,264,106 7 5	
Amount of capital stock paid up at the close of the Quarter ending the 31st day of December, 1890	...	1,000,000 0 0				
Rate of the last dividend declared to the shareholders, including bonus of Two and a-half per cent. per annum	...	15 per centum per annum				
Amount of the last dividend so declared	...	75,000 0 0				
Amount of the reserved profits exclusive of such dividend at the time of declaring such dividend	...	701,089 14 6				

Melbourne, 10th January, 1891.

F. G. SMITH, Chief Manager.

CHAS. L. RUMBOLD,

Officer by whom the foregoing Statement was prepared.

I, CHARLES LAWFORD RUMBOLD, of Melbourne, make oath and say that I prepared Weekly Statements of the above Bank during the Quarter from the 30th September to the 31st December, 1890, in accordance with *The Banks and Currency Statute 1864*, and from the said Statements prepared the above Abstract, and that, to the best of my knowledge and belief, the said Weekly Statements are full and true in every particular, and that the coined gold and silver and other coined metals, and the gold and silver in bars and bullion, as stated in every such Statement, faithfully represent the true amounts on hand after payment of the balances due to other Banks upon the weekly balances of exchange, excepting the amounts mentioned in such Statements under the heading "Balances due to other Banks;" and the above Abstract is an accurate Abstract of the said Weekly Statements, and a true and faithful account of the Average Amount of Assets and Liabilities within the colony of Victoria of the above Bank during the period specified.

CHAS. L. RUMBOLD.

And I, FRANCIS GREY SMITH, of Melbourne, make oath and say that, to the best of my knowledge and belief, the foregoing Statements of the said Charles Lawford Rumbold are true in every particular.

F. G. SMITH.

Sworn before me, at Melbourne, this } M. L. HUTCHINSON, Justice of the Peace.
10th day of January, 1891,

GENERAL ABSTRACT SHOWING THE AVERAGE AMOUNT OF THE DEBTS, ENGAGEMENTS, AND LIABILITIES, AND OF THE ASSETS, PROPERTY, CREDITS, AND SECURITIES
WITHIN THE COLONY OF VICTORIA OF THE COMMERCIAL BANK OF AUSTRALIA LIMITED.

Taken from the several Weekly Statements during the Quarter from the 1st October to the 31st December, 1890.

LIABILITIES.	AMOUNT.	TOTALS.	ASSETS.	AMOUNT.	TOTALS.	Percentage of Assets and Liabilities bearing to the bank's Liabilities.
Notes in Circulation { Not bearing Interest Bearing Interest Not bearing Interest Bearing Interest Banks ... Balances due to other Banks ... Deposits by the { Not bearing Interest Crown { Bearing Interest Deposits by other { Not bearing Interest persons { Bearing Interest	£ s. d. 20,551 14 8 88,733 12 5 1,881,047 18 4 3,693,195 18 5	£ s. d. 212,972 6 11 ... 3,515 7 7 ... 17,448 4 1 5,353,530 13 10	Coined Gold and Silver, and other Coined Metals Gold and Silver in Bullion or Bars ... Landed and other Property ... Notes and Bills of other Banks ... Balances due from other Banks ... Amount of all debts due to the Bank, including Notes, Bills of Exchange, and all Stock and Funded Debts of every description, excepting Notes, Bills, and Balances due to the said Bank from other Banks ...	£ s. d.	£ s. d. 492,575 9 3 27,727 0 2 215,694 11 4 27,830 0 10 152,764 14 9 6,696,446 6 0	16.63
Total Amount of Liabilities	£	5,817,466 12 5				
Amount of the capital stock paid up at the close of the Quarter ending the 31st day of December, 1890	...	1,200,000 0 0	Total Amount of Assets	£	8,053,038 2 4	
Rate of the last dividend declared to the shareholders	...	17½ per cent. per annum				
Amount of the last dividend so declared	...	103,000 0 0				
Amount of the reserved profits exclusive of such dividend at the time of declaring such dividend	...	1,025,181 14 10				

HENRY G. TURNER, General Manager.

C. C. B. FOWLER,

Officer by whom the foregoing Statement was prepared.

I, CORNELIUS CARLETON BOOMER FOWLER, of Melbourne, make oath and say that I prepared Weekly Statements of the above Bank during the Quarter from the 1st October to the 31st December, 1890, in accordance with *The Banks and Currency Statute 1864*, and from the said Statements prepared the above Abstract, and that, to the best of my knowledge and belief, the said Weekly Statements are full and true in every particular, and that the coined gold and silver and other coined metals, and the gold and silver in bars and bullion, as stated in every such Statement, faithfully represent the true amounts on hand after payment of the balances due to other Banks upon the weekly balances of exchange, excepting the amounts mentioned in such Statements under the heading "Balances due to other Banks;" and the above Abstract is an accurate Abstract of the said Weekly Statements, and a true and faithful account of the Average Amount of the Assets and Liabilities within the colony of Victoria during the period specified.

C. C. B. FOWLER.

I, HENRY GYLES TURNER, of Melbourne, make oath and say that, to the best of my knowledge and belief, the foregoing Statements of the said C. C. B. Fowler are true in every particular.

HENRY G. TURNER.

Sworn before me, at Melbourne, this } DERBIN WILLDER, Justice of the Peace.
8th day of January, 1891.

GENERAL ABSTRACT SHOWING THE AVERAGE AMOUNT OF THE DEBTS, ENGAGEMENTS, AND LIABILITIES, AND OF THE ASSETS, PROPERTY, CREDITS, AND SECURITIES
WITHIN THE COLONY OF VICTORIA OF THE BANK OF VICTORIA LIMITED.

Taken from the several Weekly Statements during the Quarter from the 1st October to the 31st December, 1890.

LIABILITIES.	AMOUNT.	TOTALS.	ASSETS.	AMOUNT.	TOTALS.	Percentage the Reserves of Coin and Bullion bear to the Bank's Liabilities.
Notes in Circulation { Not bearing Interest ... { Bearing Interest ...	£ s. d.	£ s. d. 188,429 3 1 ... 8,895 15 2 ... 76,535 16 6	Gold and Silver in Bars and Bullion ... Landed and other Property ... Notes and Bills of other Banks ... Balances due from other Banks ... Amount of all debts due to the Bank, including Notes, Bills of Exchange, and all Stock and Funded Debts of every description, excepting Notes, Bills, and Balances due to the said Bank from other Banks ...	£ s. d. 681,036 4 11 36,340 10 8	£ s. d. 667,376 15 7 234,376 6 6 42,039 5 5 56,078 11 6 5,573,956 15 3	£ 12,086
Deposits by the Crown ... Deposits by other persons ...	15,100 2 7 89,135 4 9 1,438,971 12 11 3,705,235 2 1 5,247,842 3 4	104,235 7 4 5,143,006 16 0 5,521,752 18 1				
Total Amount of Liabilities	£	5,521,752 18 1				
Amount of the capital stock paid up at the close of the Quarter ending the 31st day of December, 1890	600,000 0 0	Total Amount of Assets	£	6,573,827 14 3	
Rate of the last dividend declared to the shareholders	10 per cent.				
Amount of the last dividend so declared	30,000 0 0				
Amount of the reserved profits exclusive of such dividend at the time of declaring such dividend	218,213 16 0				

Melbourne, 8th January, 1891.

J. D. LAW, Manager.
J. PERRY, Clerk.

I, JOHN PERRY, of Melbourne, make oath and say that I prepared Weekly Statements of the above Bank during the Quarter from the 1st October to the 31st December, 1890, in accordance with *The Banks and Currency Statute 1864*, and from the said Statements prepared the above Abstract, and that, to the best of my knowledge and belief, the said Weekly Statements are full and true in every particular, and that the coined gold and silver and other coined metals, and the gold and silver in bars and bullion, as stated in every such Statement, faithfully represent the true amounts on hand after payment of the balances due to other Banks upon the weekly balances of exchange, excepting the amounts mentioned in such Statements under the heading "Balances due to other Banks;" and the above Abstract is an accurate Abstract of the said Weekly Statements, and a true and faithful account of the Average Amounts of Assets and Liabilities within the Colony of Victoria of the above Bank during the period specified.

J. PERRY.

And I, JAMES DONALDSON LAW, of Melbourne, make oath and say that, to the best of my knowledge and belief, the foregoing Statements of the said John Perry are true in every particular.

J. D. LAW.

Sworn before me, at Melbourne, this } M. L. HUTCHINSON, Justice of the Peace.
8th day of January, 1891,

GENERAL ABSTRACT SHOWING THE AVERAGE AMOUNT OF THE DEBTS, ENGAGEMENTS, AND LIABILITIES, AND OF THE ASSETS, PROPERTY, CREDITS, AND SECURITIES
WITHIN THE COLONY OF VICTORIA OF THE UNION BANK OF AUSTRALIA LIMITED.

Taken from the several Weekly Statements during the Quarter from the 1st October to the 31st December, 1890.

LIABILITIES.	AMOUNT.	TOTALS.	ASSETS.	AMOUNT.	TOTALS.	Percentage the Reserves of Gold and Silver in Bars and Bullion bear to the Bank's Liabilities.
Notes in Circulation { Not bearing Interest Bearing Interest	£ s. d.	£ s. d. 90,189 16 10	Coined Gold and Silver, and other Coined Metals	£ s. d. 880,920 18 0	£ s. d. 985,189 8 9	25.039
Bills in Circulation { Not bearing Interest Bearing Interest	£ s. d.	£ s. d. 18,468 10 1	Gold and Silver in Bars and Bullion	£ s. d.	£ s. d. 139,900 6 2	
Balances due to other Banks	£ s. d.	£ s. d. 371 3 1	Notes and Bills of other Banks	£ s. d.	£ s. d. 20,345 13 6	
Deposits by the { Not bearing Interest Bearing Interest	£ s. d. 12,097 15 10	£ s. d. 102,291 9 2	Balances due from other Banks	£ s. d.	£ s. d. 12,921 9 3	
Crown { Not bearing Interest Bearing Interest	£ s. d. 90,193 13 4	£ s. d. 686,687 17 11	Amount of all Debts due to the Bank, including Notes, Bills of Exchange, and all Stock and Funded Debts of every description, excepting Notes, Bills, and Balances due to the said Bank from other Banks	£ s. d.	£ s. d. 3,458,001 7 7	
Deposits by other persons { Not bearing Interest Bearing Interest	£ s. d. 2,947,702 0 11	£ s. d. 3,634,389 18 10				
Total Amount of Liabilities	£	£				
Amount of capital stock paid up at the close of the quarter ending the 31st day of December, 1890	£	£				
Rate of the last dividend declared to the shareholders	14 per cent.	14 per cent.	Total Amount of Assets	£	£	
Amount of the last dividend so declared	105,000 0 0	105,000 0 0			4,596,358 5 3	
Amount of the reserved profits exclusive of such dividend at the time of declaring such dividend	1,015,378 15 0	1,015,378 15 0				

J. G. O'NEILL,
For the Manager.

F. C. HODGSON,
Officer by whom the foregoing Statement was prepared.

I, FREDK. CECIL HODGSON, of Melbourne, make oath and say that I prepared Weekly Statements of the above Bank during the quarter from the 1st day of October to the 31st December, 1890, in accordance with *The Banks and Currency Statute 1884*, and from the said Statements prepared the above Abstract, and that, to the best of my knowledge and belief, the said Weekly Statements are full and true in every particular, and that the coined gold and silver and other coined metals, and the gold and silver in bars and bullion, as stated in every such Statement, faithfully represent the true amounts on hand after payment of the balances due to other Banks upon the weekly balances of Exchange, excepting the amounts mentioned in such Statements under the heading "Balances due to other Banks;" and the above Abstract is an accurate Abstract of the said Weekly Statements, and a true and faithful Account of the Average Amount of Assets and Liabilities within the Colony of Victoria of the above Bank during the period specified.

And I, JOHN GRAHAM O'NEILL, of Melbourne, make oath and say that, to the best of my knowledge and belief, the foregoing Statements of the said Frederick Cecil Hodgson are true in every particular.

Sworn before me, at Melbourne, this }
10th day of January, 1891, } S. ELLIOTT, Justice of the Peace.

J. G. O'NEILL,
For the Manager, The Union Bank of Australia Limited, Melbourne.

January 16, 1891.

January 16, 1891.

802

DEPARTMENT OF MINISTER OF PUBLIC INSTRUCTION.

VACANCIES for Head Teachers and Assistants, advertised in accordance with the provisions of the *Public Service Act 1890*.
Education Department,
9th January, 1891.

T. BRODRIBB,
Acting Secretary, Public Instruction.

School.												Teacher required.
Number.	Name.	County.	Parish, &c.	Class.	No. of Rooms in Quarters.	Rent per Annum.	Percentage.	Allot- ment.	Average Attendance.			
									Oct.	Nov.	Dec.	
						£ s.						
2015	Winchelsea ...	Grenville	4	...	86	Nov., '89	75-100	74	69	66	Head Teacher
2265	Koonbrook ...	Gunbower	Near Kerang	4	4	9 0	80 Aug., '90	50-75	55	45	49	"
890	Greenvale ...	Bourke	Near Bulla	5	5	15 0	93 Nov., '90	30-50	33	25	25	"
722	Illabarook ...	Grenville	Near Scarsdale	5	6	16 0	95 Dec., '90	30-50	29	31	33	"
755	Gordon ...	Grant	75 Oct., '90	1st Female As- sistant, 4th class
1552	Clunes North	Talbot	69 Oct., '89	1st Female As- sistant, 3rd class
113	Newport ...	Bourke	94 Sept., '90	Female Junior Assistant
250	Flemington ...	"	92 June, '90	"
1183	Williamstown	"	94 Sept., '90	"
1213	Brunswick	"	99 Sept., '90	"
1360	Clifton Hill	"	100 Nov., '90	"
1508	Hawthorn	"	93 Sept., '90	"
1601	Oakleigh	"	90 July, '90	"
2374	Kensington	"	98 Oct., '90	"
2890	Brunswick West...	"	95 June, '90	"
2901	Moonee Ponds West	"	93 May, '90	"
253	Footscray	"	99 Aug., '90	"
323	Ironbark	Bendigo	95 Sept., '90	"
1188	Port Fairy	Villiers	83 July, '90	"
1207	Timor	Talbot	81 Sept., '90	"
1609	Daylesford	"	100 Oct., '90	Male Junior Assistant
2103	Ballarat	Grenville	100 July, '90	"
112	Carlton	Bourke	99 Nov., '90	"
1252	Carlton	"	100 Oct., '90	"
2462	Collingwood	"	98 Sept., '90	"
2566	North Melbourne	"	Sept., '90	"
...	Male Relieving Teacher

Applications for the positions above named will be received only from qualified teachers in the service, and the applicant must be in the same class or a higher class than that of the position applied for. Separate applications for each vacancy, addressed to the Committee of Classifiers, Education Office, Melbourne, must reach this office not later than fourteen days from the date hereof. Should more than one position be applied for the order of preference must be stated.

Payments will be made on the percentages of the schools to which teachers are transferred, whether the percentages are those stated above or have been obtained at subsequent examinations.

Teachers applying for positions lower than those they at present occupy must signify their willingness to accept the pay and status thereof, with the understanding that they cannot regain their present classification except in the ordinary course of promotion. The Head Teacher is requested to post this list in his school for a week for the information of his assistants.

DEPARTMENT OF MINISTER OF PUBLIC INSTRUCTION.

VACANCIES for Head Teachers and Assistants, advertised in accordance with the provisions of *The Education (Teachers) Act 1888*.
Education Department,
16th January, 1891.

T. BRODRIBB,
Acting Secretary, Public Instruction.

School.												Teacher required.	
Number.	Name.	County.	Parish, &c.	Class.	No. of Rooms in quarters.	Rent per Annum.	Percentage.	Allotment.	Average Attendance.				
									Oct.	Nov.	Dec.		
						£	s.	d.					
352	Smeaton	Talbot		4	6	12 0 0	87	Sept. '90	75-100	92	86	98	Head Teacher
755	Gordons	Grant		4	7	21 0 0	75	Oct. '90	75-100	90	82	78	"
2350	Childers	Buln Buln	Near Waterloo	5			91	June '90	Under 20	17	16	20	"
2549	Upper Toora	"	Near Foster	5			90	Nov. '90	20-30	24	25	24	"
2293	Yanac-a-Yanac	Lowan	Near Nhill	5	2	4 0 0	76	Oct. '89	20-30		23	32	"
2919	Lowan	"	Near Horsham	5			89	Dec. '90	20-30	28	28	25	"
2485	Watchem West	Borong	Near Donald	5		4 0 0	39	Dec. '90	20-30	24	21	24	"
2409	Tongala West	Rodney		5	2	4 0 0	94	Oct. '90	20-30	36	33	34	"
2596	Lake Boga	Tatchera	Near Swan Hill	5	2	4 0 0	54	Aug. '90	Under 20	15	18	18	"
2361	Sugarloaf Creek	Dalhousie	Near Seymour	5	2	4 0 0	56	Aug. '90	Under 20	15	13	14	"
484	Coburg	Bourke					95	Dec. '90					1st Female Assistant 4th class
489	Portland	Normanby											"
614	Taradale	Talbot					77	Dec. '89					1st Female Assistant 5th class
1372	Dimboola	Borong											"
982	Broadmeadows	Bourke					97	May '90					"
295	Hamilton	Dundas											1st Male Assistant 5th class
2608	Ascot Vale	Bourke					96	Sept. '90					Female Junior Assistant

Applications for the positions above named will be received only from qualified teachers in the service, and the applicant must be in the same class or a higher class than that of the position applied for. Separate applications for each vacancy, addressed to the Committee of Classifiers, Education Office, Melbourne, must reach this office not later than fourteen days from the date hereof. Should more than one position be applied for the order of preference must be stated.

Payments will be made on the percentages of the schools to which teachers are transferred, whether the percentages are those stated above or have been obtained at subsequent examinations.

Teachers applying for positions lower than those they at present occupy must signify their willingness to accept the pay and status thereof, with the understanding that they cannot regain their present classification except in the ordinary course of promotion. The Head Teacher is requested to post this list in his school for a week for the information of his assistants.

DEPARTMENT OF MINISTER OF PUBLIC INSTRUCTION.

THE undermentioned Teachers have been appointed to the following vacancies advertised on the 24th December, 1890.

Education Office,
16th January, 1891.

T. BRODRIBB,
Acting Secretary for Public Instruction.

School.			Teacher.	
No.	Name.	Position.	Name.	Classification.
1254	Maldon ...	Head Teacher ...	William R. Smith ...	III., 3, 60
1002	Sunbury ...	" ...	Cornelius O'Shea ...	IV., 2, 100
1126	Murchison ...	" ...	Henry K. Thomsett ...	IV., 2, 195
1960	Bungaroo Junction ...	" ...	John W. Blight ...	V., 1, 54
1651	Corop West ...	" ...	Walter F. Croft ...	V., 3, 568
1094	Geelong ...	1st Female Assistant ...	Kate Campbell ...	IV., 3, 55
1998	Ballarat ...	" ...	Frances S. Bilton ...	IV., 3, 68A
2051	Castlemaine North ...	" ...	Fanny A. Nicholl ...	IV., 3, 87
1494	Preston ...	Junior Assistant ...	Annie E. Maguire ...	J., 505

CONTRACTS ACCEPTED.—(Series 1890-91.)

Serial No.	Purpose, No. of Tenders, and Particulars of Contract.	Amount.	Name of Contractor.	Charged against Vote or Fund.	Authorized according to Regulations on the date stated.
LANDS AND AGRICULTURE—					
2540	(7)—For the destruction of rabbits on all Crown lands within the parishes of Coimadai, Bullengarook, Yangardook, and Merrimu, for the period from 1st January, 1891, to the 31st December, 1891	£ s. d. 450 0 0	John Hine ¹ ...	Division 67, Sub-division 2. Expenses Generally, Extirpation of Rabbits	A. McLean. 14.1.91.
2541	(1)—For the destruction of rabbits on all Crown lands within the parishes of Macedon, Woodend, Gisborne, Kerrie, and Newham, for the period from the 1st January, 1891, to the 31st December, 1891	250 0 0	Wm. G. Allen ¹ ...	Ditto ...	
2542	(2)—For the destruction of rabbits on all Crown lands in the parishes of Beremboko, Bungeeltap, Gorrockburghap, and Korkuperrimul, within the Shire of Ballan, for the period from 1st January, 1891, to the 31st December, 1891	197 0 0	John Simmons ¹ ...	Ditto ...	
2543	(1)—For the destruction of rabbits on all unoccupied Crown lands in the parish of Dunkeld north of the River Wannon—area about 600 acres—for 12 months ending 31st December, 1891	30 0 0	George Cook ¹ ...	Ditto ...	
2544	(1)—For the destruction of rabbits on all Crown lands within the parishes of Bungall and Ballark, for the period from 1st January, 1891, to the 31st December, 1891	150 0 0	Jas. Erickson ¹ ...	Ditto ...	
2545	(1)—For the destruction of rabbits on all Crown lands within the parishes of Carpendeit, Purrumbete North, Purrumbete South, Jancourt, and Pomborneit, for the period from 1st January, 1891, to the 31st December, 1891	160 0 0	R. E. Morrison ¹ ...	Ditto ...	
2546	(1)—For the destruction of rabbits on all Crown lands within the parishes of Gorong, Gorrockburghap, and Korkuperrimul (Shire of Bacchus Marsh), for the period from 1st January, 1891, to the 31st December, 1891	180 0 0	W. Hine ¹ ...	Ditto ...	
2547	(1)—For the destruction of rabbits on all Crown lands within the parishes of Meredith, Anakie, Coolebarghurk, Banganie, and Durdidwarrah, for the period from 1st January, 1891, to the 31st December, 1891	297 0 0	Lord Bros. ¹ ...	Ditto ...	A. R. Outtrim. 9.1.91.
2548	(1)—For the destruction of rabbits on all Crown lands in the shires of Baararbool and Winchelsea, and the parish of Angahook, for the period from 1st January, 1891, to the 31st December, 1891	100 0 0	W. R. Gundry ¹ ...	Ditto ...	
2549	MINES—Cutting track from Gooley's Creek-road to Staapool's mine, Ross Creek, 1st section, as per specification, at 16s. 3d. per chain	Rates ...	John Staapool, of Wood's Point	1890-91. Cutting Tracks, &c. Div. 93, Sub-div. 1.	
RAILWAYS—					
2550	(2)—Erection of sheep yards at Barfold ...	£ s. d. 157 15 0	W. E. Brown ...	Act 821 ...	P. P. Laber-touche, by order of the Railways Commissioners. 14.1.91.
2551	(3)—Extension of goods platform at Rushworth	102 10 0	R. Warfe and Son ...	Ditto ...	
2552	(19)—Forming, channelling, and metalling, Cookson-street, Camberwell	715 5 0	R. Brown ...	Act 1030 ...	
2553	(11)—Erection of brick platform-wall at Fairfield Park	289 18 11	F. W. Morris ...	Votes and Loans as required	
2554	(1)—Supply of 50,000 blackwood keys ...	233 15 0	Australian Rolling-stock Company	Ditto ...	Thos. F. Morkham, for J. H. Wheeler, Commissioner of Public Works. 15.1.91.
2555	(9)—Supply of 320,000 bricks at Bell-street, Preston	544 0 0	D. Clifton ...	Ditto ...	
2556	(5)—Two sunshades in yards, Lunatic Asylum, Sunbury	194 8 0	H. Rhodes ¹ ...	72/4/1. Lunatic Asylums	
2557	(2)—Additions, &c., schoolroom and quarters, State School No. 2703, Devon, North Gippsland	164 12 6	W. McKerrow ¹ ...	72/16/3. State Schools	
2558	(4)—Alterations and additions, officer's quarters, Victoria Barracks, Melbourne	1,171 0 0	R. Kay ¹ ...	73/1. Defences ...	
2559	Extras on contract No. 2626 of 1889-90: Receiving wards for girls, Industrial School, Royal Park	644 12 1	D. A. Swanson ¹ ...	72/5/1. Reformatories, &c.	

¹ Fulfilled previous contracts satisfactorily.

Melbourne, 16th January, 1891.

January 16, 1891.

304

PUMPING LEASE.

IT is hereby notified that the undermentioned Lease has been granted under section 277 of the *Water Act 1890*.

No.	Date.	Term.	Name of Lessee.	Privileges conferred by Lease.	Rent for Full Term.	Fee for Preparation of Lease.	How and where Fees are Payable.
4	13th January, 1891	1 year	Zachariah Burton, of Swan Hill	To use the land demised for the purpose of erecting pumping machinery thereon	£5	£1	In advance, at Victorian Water Supply Office, Melbourne

Department of Water Supply,
Melbourne, 14th January, 1891.

H. W. MEAKIN,
Secretary for Water Supply.

LICENCES TO DIVERT WATER.

IT is hereby notified that the undermentioned Licences have been granted under section 281 of the *Water Act 1890*:-

No.	Date.	Term.	Name of Licensee.	Privileges conferred by Licence.	Rental.	Fee for Preparation of Licence.	How and Where Fees are Payable.
21	13 January, 1891	15 yrs.	Henry Thomas Littlewood, of Melbourne	To cut a race upon certain Crown lands and divert water from the River Barwon	£20 per annum for the first ten years, and £30 per annum for the remaining five years	£1	In advance, at the Victorian Water Supply Office, Melbourne
22	13 January, 1891	1 year	Zachariah Burton, of Swan Hill	To cut a race upon certain Crown lands and divert water from the Little Murray River	£11	£1	In advance, at the Victorian Water Supply Office, Melbourne

Department of Water Supply,
Melbourne, 14th January, 1891.

H. W. MEAKIN,
Secretary for Water Supply.

LICENCE TO CUT A RACE.

IT is hereby notified that the undermentioned Licence has been renewed for a period of twelve months, from the 2nd day of September, 1890, in accordance with the provisions of section 281 of the *Water Act 1890*.

No.	Date.	Term.	Name of Licensee.	Privileges conferred by Licence.	Fee for Full Term.	How and where Fee is payable.
12	2nd September, 1889	1 year	Edward Bayliss	To cut a race across and erect two dams upon certain Crown lands in the parish of Nerring	£ s. d. 0 10 0	In advance, at Victorian Water Supply Office, Melbourne.

Department of Water Supply,
Melbourne, 14th January, 1891.

H. W. MEAKIN,
Secretary for Water Supply.

MINING LEASES, ETC.

THE undermentioned Mining Leases, &c., with the lessees' names, extent of ground leased, and annual rent reserved, have been recently issued, and are now awaiting execution by the respective lessees. Any lease not executed within the period prescribed by the regulations under which the application for such lease shall have been made will be liable to forfeiture.

District.	Division.	No. of Lease or Licence.	Date of Lease or Licence.	Term (No. of Years).	Lessee or Licensee.	Area.	Annual Rent.	Fee.	Payable to Receiver at—
						A. R. P.	£ s. d.	£	
Gold Mining Leases.									
Ballaarat	Creswick	1986	5.1.91	15	A. Clinton	30 0 0	7 10 0	1	Ballaarat
		1987	"	15	W. Cowling	9 1 16	2 6 10	1	"
Castlemaine	Taradale	3099	"	15	M. Keating	9 1 31	2 7 4	1	Castlemaine
		3100	"	15	M. Keating	4 1 13	1 1 8	1	"
		3101	"	15	W. Kaye	20 2 10	5 2 10	1	"
	Tarrangower	3103	"	15	T. B. Webster	15 1 13	3 16 8	1	Maldon
Sandhurst	Sandhurst	6045	"	15	J. Renwick	4 0 36	1 1 2	1	Sandhurst.
		6046	"	15	R. Jackson	2 3 0	0 13 10	1	"
		6047	"	15	A. McCarnay	21 1 34	5 7 4	1	"
	Eaglehawk	6043	"	15	D. Roberts	7 1 39	1 17 6	1	"
	Rushworth	6006	26.5.90	15	J. Wing	20 2 16	5 3 0	1	Melbourne
Mineral Lease.									
Beechworth	Mitta Mitta	1057	5.1.91	15	A. McFarland	74 0 26	3 14 2	1	Melbourne
Lease of Private Property.									
Castlemaine	Taradale (Kyneton)	1352	5.1.91	15	The North Russell's G. M. Co. No Liability	2 3 26	1 0 0	1	Melbourne

¹ Issued for a portion of the land previously held under No. 5615, Sandhurst, surrendered, fine £1.

Office of Mines,
Melbourne, 14th January, 1891.

A. R. OUTTRIM,
Minister of Mines.

APPLICATIONS FOR GOLD MINING LEASES AND MINERAL LEASES.

IN pursuance of the Act of Parliament 54 Victoria No. 1120, section 69, it is hereby notified that, after the expiration of one month from the date hereof, it is intended to grant Leases of the portions of ground undermentioned, subject to such excisions, modifications, and reservations as may be necessary.

Department of Mines,
Melbourne, 16th January, 1891.

A. R. OUTTRIM,
Minister of Mines.

Mining District.	No. of Application.	Name of Applicant, and style under which it is intended that the business shall be carried on.	No. of Lease.	Approximate Area of ground intended to be leased.	Amount of Money proposed to be invested, and in what manner the land is to be worked.	Minimum Number of Men to be employed when commencing operations, also subsequently when in full work.	Precise Locality and time of commencing operations.	Term of Lease and General Remarks, showing Excisions to be made from Area applied for, &c.
		A. R. P.						
Ararat	330	T. C. Cummings. "Hopetoun Gold Mining Company."	1204	19 1 20	£1,000. Steam machinery ..	First six months two men, subsequently ten men	Near Beaufort. On grant of lease	15 years. Excising the prospecting claim.
Ballaarat	334	J. Byrne. "Western Gold Mining Company."	2019	2 3 4 ½	£1,000. Steam machinery	Two men	Blackwood. On grant of lease	15 years.
Beechworth	12/90	W. O'Shea	2794	29 3 29	£2,000. Shafts and tunnels	First six months two men, subsequently twelve men	Growler's Creek. On grant of lease	15 years.
Castlemaine	231	J. Stephenson. "The Missing Link Consols Gold Mining Company."	3119	24 1 16	£2,000. Manual labour and machinery	First six months two men, subsequently twelve men	Drummond. On grant of lease	15 years.
"	162	H. Meyer	3124	13 2 0	£2,000. Manual labour and machinery	First six months two men, subsequently seven men	Kangaroo Creek. On grant of lease	15 years.
Beechworth	1	W. R. Robinson. "Bethanga Metal Extracting Company."	1101	25 1 32	£5,000	First six months two men, subsequently seven men	Bethanga. On grant of lease	15 years. Copper and silver are the metals to be worked.
"	2	W. R. Robinson. "Bethanga Metal Extracting Company."	1102	14 2 5	£5,000	First six months two men, subsequently five men	Bethanga. On grant of lease	15 years. Copper and silver are the metals to be worked.

APPLICATIONS FOR MINERAL LEASES ABANDONED.

IT is hereby notified that the undermentioned applications for Leases of Mineral Crown lands have been abandoned:—

BEECHWORTH DISTRICT—BEECHWORTH DIVISION.

¹ Application No. 191, for lease 967; J. Newbery and others; 22a. 1r. 20p.; King River.

GIPPSLAND DISTRICT—TARWIN DIVISION.

¹ Application No. 48, for lease 942; F. McGlead; 516a. 2r. 8p.; Foster.

² Application No. 50, for lease 966; A. Thornley; 190a. 3r. 8p.; Foster.

³ Application No. 49, for lease 968; J. C. Hiscoc; 452a. 3r.; Albert River.

¹ The notice of intention to grant leases on these applications, which was published in the *Government Gazette* of the 1st November, 1889, p. 3745, is hereby cancelled.

² The notice of intention to grant a lease on this application, which was published in the *Government Gazette* of the 25th October, 1889, p. 3654, is hereby cancelled.

³ The notice of intention to grant a lease on this application, which was published in the *Government Gazette* of the 8th November, 1889, p. 3807, is hereby cancelled.

A. W. HOWITT,
Secretary for Mines.

Office of Mines,
Melbourne, 14th January, 1891.

APPLICATION FOR A WATER-RIGHT LICENCE REFUSED.

IT is hereby notified that the undermentioned application for a Water-right Licence has been refused:—

BEECHWORTH DISTRICT—GOULBURN (WOOD'S POINT) DIVISION.
Application No. 43, for licence 600; J. Lawson; 4 acres; Goulburn River.

A. W. HOWITT,
Secretary for Mines.

Office of Mines,
Melbourne, 14th January, 1891.

APPLICATION FOR A WATER-RIGHT LICENCE ABANDONED.

IT is hereby notified that the undermentioned application for a Water-right Licence has been abandoned:—

GIPPSLAND DISTRICT—TARWIN DIVISION.

Application No. 23, for licence 590; J. Hancock; 20 acres; Albert River.

A. W. HOWITT,
Secretary for Mines.

Office of Mines,
Melbourne, 14th January, 1891.

GOLD MINING LEASE SURRENDERED.

SANDHURST DISTRICT—RUSHWORTH DIVISION.

No. 5615, dated 4th July, 1887; J. Wing; 24a. 0r. 25p.; Charcoal Reef.

A new lease, No. 6006, has been issued, to include a portion of the land previously held under the above lease.

A. W. HOWITT,
Secretary for Mines.

Office of Mines,
Melbourne, 14th January, 1891.

APPLICATIONS FOR GOLD MINING AND MINERAL LEASES REFUSED.

IT is hereby notified that the undermentioned applications for Leases of Auriferous and Mineral Crown lands have been refused:—

BALLAARAT DISTRICT—COLAC DIVISION.

Application No. 87, for lease 2020; J. Whytecross and another; 124 acres; Irrewillipi.

MARYBOROUGH DISTRICT—INGLEWOOD DIVISION.

Application No. 618, for lease 3389; J. T. Blackie and another; 39a. 3r. 83p.; Wedderburn.

AMHERST DIVISION.

Application No. 430, for lease 3397; J. Douglas and others; 30 acres; Amherst Flat.

GIPPSLAND DISTRICT—TARWIN DIVISION.

Application No. 41, for lease 948 (Mineral); G. E. Smith; 475a. 1r. 22p.; Korumburra.

Application No. 45, for lease 996 (Mineral); J. Hancock; 428a. 1r. 22p.; Billy Creek.

RUSSELL'S CREEK (MOE) DIVISION.

Application No. 111, for lease 981 (Mineral); A. Cumming and others; 640 acres; Latrobe River.

Application No. 112, for lease 982 (Mineral); A. Cumming and others; 640 acres; Latrobe River.

Application No. 115, for lease 984 (Mineral); J. Brache and another; 640 acres; Boolara and Yinnar.

Application No. 116, for lease 985 (Mineral); J. Brache and another; 640 acres; Yinnar.

Application No. 118, for lease 987 (Mineral); J. Brache and another; 640 acres; Yinnar.

Application No. 96, for lease 1020 (Mineral); J. Ditchbourne; 835a. 2r. 12p.; Moe.

A. W. HOWITT,
Secretary for Mines.

Office of Mines,
Melbourne, 14th January, 1891.

MINING LEASES DECLARED VOID.

IT is hereby notified that the undermentioned Leases have been declared void.

District.	Division.	No. of Lease.	Date of Lease.	Lessees.	Area.	Locality.
					A. R. P.	
Gold Mining Lease.						
Maryborough ...	Tarnagulla ...	2973	3rd Oct., 1887	T. Grisold ...	15 1 15	Waanyarra
Lease of Private Property.						
Ballarat ...	Colac ...	1313	27th Oct., 1890	E. H. McGuiness ...	756 0 0	Colac

Office of Mines,
Melbourne, 14th January, 1891.

A. W. HOWITT,
Secretary for Mines.

LAND EXCEPTED FROM OCCUPATION UNDER THE "MINING STATUTE 1865."—ORDER REVOKED.

THE Governor, with the advice of the Executive Council, has revoked the Order in Council, made in pursuance of the provisions of section 14 of the *Mining Statute 1865*, and dated the 16th October, 1888, excepting from occupation for mining purposes or residence or business under any miner's right or business licence, all that portion of Crown lands in the colony of Victoria, in the Mining District of Gippsland, being allotments Nos. 52, 53, 54, 55, 56, 57, 58, and 59, in the county of Croajingolong.

A. R. OUTTRIM,
Minister of Mines.

Office of Mines,
Melbourne, 13th January, 1891.

BAIRNSDALE IRRIGATION AND WATER SUPPLY TRUST PROCLAIMED AN "URBAN DIVISION."

PROCLAMATION

By His Excellency the Right Honorable John Adrian Louis, Earl of Hopetoun, Viscount Aithrie, and Baron Hope, in the Peerage of Scotland; Baron Hopetoun of Hopetoun, and Baron Niddry of Niddry Castle, in the Peerage of the United Kingdom; Knight Grand Cross of the Most Distinguished Order of Saint Michael and Saint George; Governor and Commander-in-Chief in and over the Colony of Victoria and its Dependencies, &c., &c., &c.

WHEREAS by the *Water Act 1890* (No. 1156) it is amongst other things enacted that the Governor in Council may proclaim any city, town, borough, or populous place, or any part thereof, comprised within the Irrigation and Water Supply District of any Irrigation and Water Supply Trust, an "Urban Division": Now therefore I, the Governor of Victoria, with the advice of the Executive Council, do hereby proclaim the land hereinafter described, forming portion of the Bairnsdale Irrigation and Water Supply Trust District, to be an "Urban Division" for the purposes and within the meaning of the said Act, that is to say:—

Commencing at a point on the right bank of the Mitchell River at the junction therewith of the western boundary line of the Centre Riding of the Shire of Bairnsdale; thence southerly by the said western boundary to the Bairnsdale and Heyfield railway line; thence north-easterly by the said railway line to the south angle of the Bairnsdale wharf; thence by the right bank of the Mitchell River to the point of commencement.

Given under my Hand and the Seal of the Colony, at Melbourne, this thirty-first day of December, in the year of our Lord One thousand eight hundred and ninety, and in the fifty-fourth year of Her Majesty's reign.

(L.S.)

HOPETOUN.

By His Excellency's Command,
F. T. SARGOOD,
For the Minister of Water Supply.
GOD SAVE THE QUEEN!

NOTE.—The foregoing proclamation is in lieu of that published in the *Government Gazette* of the 9th January, 1891, page 204, in the heading of which the name of the Trust has been, by a clerical error, described as "Bacchus Marsh" instead of "Bairnsdale."

ST. ARNAUD SHIRE WATERWORKS TRUST.—SINKING FUND.

HIS Excellency the Governor in Council has, in accordance with the provisions of section 93 of the *Water Act 1890*, No. 1156, agreed that a sum equal to one and a-half (1½) per centum of the principal loans granted to the St. Arnaud Shire Waterworks Trust shall be in every year set apart in the manner prescribed by the said section as a sinking fund to secure the liquidation of such loans.

GEO. GRAHAM,
Minister of Water Supply.

Department of Water Supply,
Melbourne, 13th January, 1891.

MILLEWA IRRIGATION AND WATER SUPPLY TRUST.—LOAN.

HIS Excellency the Governor in Council has, in pursuance of section 3 of the *Water Supply Loans Act 1890*, granted, as a loan for irrigation works, to the Milawa Irrigation and Water Supply Trust the sum of Twelve thousand pounds sterling (£12,000), such said Trust being a corporation named in the Second Part of the Schedule to the said Act, and the sum not being in excess of the amount set forth in the said part opposite the name of such corporation.

The repayment of the said loan to be secured by the said corporation giving a mortgage or deed of charge to the Board of Land and Works over the works of the said Trust, and over all moneys and rates payable to the said Trust under the provisions of the *Water Act 1890*.

The rate of interest to be paid by the said Trust upon the said loan to be Four pounds ten shillings (£4 10s.) per centum per annum.

GEO. GRAHAM,
Minister of Water Supply.

Department of Water Supply,
Melbourne, 13th January, 1891.

SWAN HILL IRRIGATION AND WATER SUPPLY TRUST.—LOAN.

HIS Excellency the Governor in Council has, in pursuance of section 3 of the *Water Supply Loans Act 1890*, granted, as a loan for irrigation works, to the Swan Hill Irrigation and Water Supply Trust the sum of Eleven thousand two hundred and fifty pounds (£11,250), such said Trust being a corporation named in the Second Part of the Schedule to the said Act, and the sum not being in excess of the amount set forth in the said part opposite the name of such corporation.

The repayment of the said loan to be secured by the said corporation giving a mortgage or deed of charge to the Board of Land and Works over the works of the said Trust, and over all moneys and rates payable to the said Trust under the provisions of the *Water Act 1890*.

The rate of interest to be paid upon the said loan by the said Trust to be Four pounds ten shillings (£4 10s.) per centum per annum.

GEO. GRAHAM,
Minister of Water Supply.

Department of Water Supply,
Melbourne, 13th January, 1891.

SWAN HILL IRRIGATION AND WATER SUPPLY TRUST.—FURTHER LOAN.

HIS Excellency the Governor in Council has, in accordance with the provisions of section 314 of the *Water Act 1890*, granted, as a further loan for irrigation works and water supply purposes, to the Swan Hill Irrigation and Water Supply Trust the sum of Eleven thousand two hundred and fifty pounds (£11,250) sterling.

The repayment of the said loan to be secured by the said Trust giving a mortgage, or deed of charge, or deed of further charge to the Board of Land and Works over the works of the said Trust, and over all moneys and rates payable to the said Trust under the provisions of the said *Water Act 1890*.

The rate of interest to be paid by the said Trust upon the loan to be Four pounds ten shillings (£4 10s.) per centum per annum.

GEO. GRAHAM,
Minister of Water Supply.

Department of Water Supply,
Melbourne, 13th January, 1891.

SHIRE OF YARRAWONGA WATERWORKS TRUST.—RATING REGULATION FOR 1891.

THE Commissioners of the Shire of Yarrawonga Waterworks Trust do hereby, in pursuance of the powers conferred by the *Water Act 1890*, make the following Regulation:—

(This Regulation shall apply to the urban district of Tungamah as proclaimed on the 17th day of December, 1889, and published in the *Government Gazette* of the 20th day of December, 1889.)

The following are the rates which the owners and occupiers of lands and tenements liable to be rated within the aforesaid urban district shall pay for the year 1891 in respect of water supplied for domestic purposes:—

1. For every house or tenement valued at Ten pounds (£10) or under, according to the municipal valuation for the Shire of Yarrawonga the sum of One pound sterling (£1).

2. For every house or tenement of a higher value than Ten pounds according to the municipal valuation of the Shire of Yarrowonga an amount equal to Ten per cent. on the amount of such valuation.

3. The foregoing rates shall be due and payable in equal moieties on the 1st January and the 1st July, 1891.

4. Such person or persons as the Commissioners of the Shire of Yarrowonga Waterworks Trust may from time to time appoint for that purpose shall be authorized to demand, collect, and recover the said rates.

The foregoing Regulation was made on the 28th day of October, 1890, and the seal of the Trust was hereto affixed in the presence of—

(SEAL) CHARLES KERVILLE, Chairman.
JNO. C. CAFFIN, Trust Secretary.

Approved by the Governor in Council
the 23rd December, 1890.

G. WILSON BROWN,
Clerk of the Executive Council.

GISBORNE WATERWORKS TRUST.—REGULATIONS.

THE Chairman and Commissioners of the Gisborne Waterworks Trust do hereby, in pursuance of the powers conferred by the *Water Act 1890*, No. 1156, make the following Regulations:—

1. Any person receiving water from the Trust, when the supply is not by meter, who shall take and carry away such water from his premises, or who shall allow any person to take or carry away such water, or who shall sell such water to any person, shall be liable to a penalty not exceeding Five pounds.

2. Any person not having agreed to be supplied by the Trust who shall take or carry away water from any drinking tap, trough, or private or public service-pipe, shall be liable to a penalty not exceeding Five pounds.

3. Before any person shall affix any service-pipe to any pipe of the Trust, or alter, repair, or in any manner interfere with any pipe or any service-pipe, cock, or fitting connected with the pipes of the Trust, he shall obtain from the Trust a licence in that behalf to execute such works; and any unlicensed person affixing, altering, or repairing, or in any manner interfering with any such pipe, service-pipe, cock, or fitting as aforesaid, shall be liable to a penalty not exceeding Five pounds.

4. Any person, whether licensed as aforesaid or not, who shall offend by opening any ground, so as to uncover any pipe or pipes, the property of the Trust, without giving two days' notice to the Trust of his intention so to do, or who shall in any way tamper with or alter any pipe, the property of the Trust, without the permission, in writing, of the Trust being first obtained, or who shall wilfully or carelessly break, injure, or open any lock, cock, valve-pipe, work, or engine, the property of the Trust, shall be liable for each such offence to a penalty not exceeding Twenty pounds.

5. Any person, whether licensed as aforesaid or not, who shall lay any pipe to communicate with the pipes of the Trust, without giving two days' notice of the day and hour when such pipe is intended to be made to communicate with pipes of the Trust, or who shall make such communication except under the superintendence and according to the direction of some officer of the Trust, or who shall lay any pipe to communicate with the pipe of the Trust, of a strength and material not sanctioned by the Trust, shall be liable for each such offence to a penalty not exceeding Five pounds, and, in the event of continuing the offence, to a further penalty of Two pounds for each day after notice of the offence from the Trust.

6. Wrought galvanized iron piping, of approved quality only, will be allowed to be fixed for either internal or external services. No services of a larger bore than half-inch to properties valued under £25 per annum will be permitted, but those properties which are valued at £25 and over per annum will be allowed a three-quarter inch service.

7. If any person shall neglect to repair any service-pipe conveying water from the pipes of the Trust into the premises of such person, after having received notice from any officer of the Trust that such service-pipe requires repairing, the Trust may stop the water from flowing into such premises, either by cutting off the service-pipe or otherwise as to the said Trust may seem fit, until the necessary repairs shall have been effected. The occupier (if any), and if none the owner, shall, in every instance in which any damage shall be caused by reason of such service-pipes being leaky or otherwise out of repair or broken, be liable to a penalty not exceeding Five pounds, and, in the event of continuing the offence, to a further penalty of Two pounds for each day after notice of the offence from the Trust.

8. Any person supplied with water by the Trust who shall wilfully or negligently allow the same to run to waste, or who shall use or allow the water to be used in an unauthorized manner, shall be liable for each offence to a penalty not exceeding Five pounds, and, in the event of continuing the offence, to a further penalty of Two pounds for each day after notice of the offence from the Trust.

9. Any person, whether licensed as aforesaid or not, connecting any service-pipe or branch service-pipe of the Trust with any steam boiler for the purpose of feeding or supplying the same with water without first affixing such approved self-acting valves as may be directed by the Trust, shall be liable to a penalty not exceeding Five pounds, and, in the event of continuing the offence, to a further penalty of Two pounds for each day after notice of offence from the Trust. All water troughs must be fitted with self-acting taps to prevent overflow.

10. Any person watering any street or footpath by means of a hose, except by permission of the Trust, shall be liable to a penalty of Two pounds for each offence.

11. The fire-plugs shall not be used except for the purpose of extinguishing fires, unless any other use of them is allowed in writing by the Trust, and they shall at all such times be under the control of the officers of the Trust.

12. If any person supplied with water by the Trust does or causes to be done anything in contravention of any of these Regulations, or fails to pay his rates when due, or fails to do anything which under any of these Regulations ought to be done, or wilfully or negligently allows water to run to waste, the Trust may cut off the supply of water from the premises of such person, either by cutting the pipes by or through which water is supplied or otherwise, and may cease to supply him with water so long as the cause of injury remains or is not remedied; but no such cutting off of the water supply shall exempt the offenders from payment of the water rate during such suspension of the supply, nor from any fine or penalty provided for such offence by the *Water Act 1890*, or these Regulations.

13. If any person supplied with water by the Trust wilfully or negligently causes or suffers any pipe, valve, cock, cistern, bath, soil-pipe, water-closer, or other apparatus or receptacle to be out of repair or to be used and contrived, as that the water supplied to him by the Trust is, or is likely to be wasted, misused, unduly consumed for irrigation or otherwise, howsoever, or contaminated, or so as to occasion or allow the return of foul air or other noisome or impure matter into any pipe belonging to or connected with the pipes of the Trust, he shall for every such offence be liable to a penalty not exceeding Five pounds.

14. No person shall be authorized to lay service-pipes or make any fittings or connexions, and attach the same to any service-pipes of the Trust, or to any private service-pipe already laid and connected with the pipes of the Trust, unless he can be proved to be a competent person.

15. The whole of the works herein referred to shall be carried out under the superintendence, and according to the directions, of the Trust's officer, and any disputes between the various parties concerned as to the quality of work and labour done, or to the exact meaning of this specification and the general conditions, shall be referred to the Trust, whose decision in all cases shall be final, and binding on all parties.

16. Any person guilty of any offence against these Regulations not otherwise specifically provided for shall be liable, on conviction thereof, to a penalty not exceeding Five pounds, in addition to being liable to make good any damage or loss sustained by the Trust.

The above Regulations from one to sixteen were agreed to at a meeting of the Trust held 27th November, 1890.

(SEAL) E. LANSDOWNE, Chairman.
WALTER BOWIE, Secretary.

Approved by the Governor in Council
the 13th January, 1891.

G. WILSON BROWN,
Clerk of the Executive Council.

RODNEY IRRIGATION AND WATER SUPPLY TRUST.

REGULATION.

IN pursuance of the powers conferred by the *Water Act 1890*, the Commissioners of the Rodney Irrigation and Water Supply Trust make the Regulation following, that is to say:—

Regulation No. 2.

1. All water supplied from the works of the Trust for the irrigation of land shall be paid for by measure. All measurements of water shall be by gauges of form and pattern approved by the Trust, and fixed under the direction and to the satisfaction of the officer appointed by the Trust for that purpose. The registration of the quantities of water delivered shall be made by the Trust's officers.

2. No irrigation outlet or other outlet from any of the Trust's channels or works shall be constructed until the occupier of the land to be supplied from such outlet has entered into an agreement with the Trust for the purchase of water, and has received authority in writing from the Trust to construct such outlet.

3. One outlet will be provided by the Trust for each property having a frontage not exceeding a mile measured in a straight line to any channel, and one additional outlet for each additional mile or fraction thereof.

4. Every outlet required in addition to those to be provided free of cost by the Trust, in accordance with the last preceding clause, shall be constructed by the Trust, and the cost of such outlet shall be borne by the occupier of the land.

5. Every outlet shall have a proper gauge fixed therein to indicate the quantity of water passing through such outlet.

6. Any person who shall construct any outlet from the works of the Trust without the written authority of the Trust, and (in that case) without the supervision of its authorized officer, or in any manner other than that authorized by such officer, shall be deemed to have committed a breach of this regulation.

7. The rate or price to be paid for water delivered from the works of the Trust for irrigation purposes shall be Sixpence per inch per acre; and one inch on an acre shall be deemed to be 4,000 cubic feet of water measured by the gauge.

8. All persons agreeing to take water from the works of the Trust shall take delivery thereof through their respective outlets at such times, in such order, and in such manner as the Trust shall direct. No person shall be supplied with a lesser quantity of water than is equal to the value of Two pounds; and the delivery of water shall be continued on Sundays as well as on ordinary working days.

9. Every person agreeing to take water from the works of the Trust shall receive notification of the dates and quantities in which it will be delivered to him, whereupon, and before the delivery of the water shall be proceeded with, he shall pay to the secretary to the Trust, or other officer appointed by the Trust for that purpose, the sum of money to which the quantity of water to be delivered to him will amount at the rate or price set forth in clause seven of this regulation.

10. The outlets for the delivery of water shall be opened only by the authorized officers of the Trust, and no person other than such officers shall, under any circumstances, open any such outlet or otherwise do any act that may permit of the escape of water from the channels or works.

11. Any person not being a duly authorized officer of the Trust who shall open any irrigation outlets, or do any act that may cause the escape of water from the Trust's channels or works, shall be deemed to have committed a breach of this regulation.

12. No person shall injure or damage any of the works of the Trust, or waste or defile the water contained therein; and any person who shall injure or damage such works, or any part thereof, or waste or defile the water contained therein, shall be deemed to have committed a breach of this regulation.

13. In the event of the Trust being unable from failure of the works, or from any other cause, to deliver or supply water to persons whom it shall have agreed to supply, such persons shall be entitled to a rebate of the price agreed to be paid for such water. But the Trust shall not be answerable for any damage which may have been sustained by any person by reason of such non-delivery.

14. Any person guilty of a breach of this regulation shall be liable to a penalty not exceeding for any offence the sum of Five pounds.

15. No person shall be supplied with a lesser quantity of water than is equal to the value of Ten shillings.

Made and adopted by the Commissioners of the Rodney Irrigation and Water Supply Trust, on the 8th day of October, 1890.

In witness whereof the common seal of the said Commissioners was affixed hereto in the presence of—

(SEAL) MART. CUSSEN, Chairman.
J. A. CAREY, Secretary.

Approved by the Governor in Council
the 13th January, 1891.

G. WILSON BROWN,
Clerk of the Executive Council.

CHURCH OF ENGLAND, AVENEL—POWER TO DISPOSE OF SITE.

A STATEMENT of Trusts having been submitted by the head or authorized representative of the denomination of the Church of England, in the Diocese of Melbourne, in Victoria, under the provisions of the *Act to provide for the Abolition of State Aid to Religion*, for allowance by the Governor, the same was allowed by him on the thirteenth day of January, 1891, and the following is the form in which such statement of trusts has been allowed:—

Description of land.—One acre two roods, county of Delatite, town of Avenel, being allotments 1, 2, and 3 of section 5: Commencing at the intersection of the north-east side of Livingstone-street and the south-east side of Ash-street; bounded thence by the latter street bearing N. 64° E. five chains; thence by Anderson-street bearing S. 26° E. three chains; thence by allotment 4 bearing S. 64° W. five chains; and thence by Livingstone-street aforesaid bearing N. 26° W. three chains to the point of commencement.

Names of trustees.—The Church of England Trusts Corporation for the Diocese of Melbourne.

Powers of disposition.—Power to sell, lease, mortgage, or exchange all or any part of such land, subject to the approval of the Bishop of Melbourne for the time being, or during the absence of the Bishop from the diocese or the vacancy of the see to the approval of the person for the time being administering the affairs thereof. The land, until otherwise disposed of, to be used for the purposes for which it was granted or reserved by the Crown.

Purposes to which proceeds of disposition are to be applied.—To be paid to the Bishop or administrator aforesaid, to be applied, to such purposes of the Church of England in the Diocese of Melbourne as may by such Bishop or administrator, acting under the advice of the Council of the Diocese, be from time to time deemed desirable.

As witness the hand of the Governor of the Colony of Victoria this thirteenth day of January, 1891.

HOPETOUN,
Governor of the Colony of Victoria.

WESLEYAN CHURCH, SANDRIDGE—POWER TO DISPOSE OF SITE.

A STATEMENT of Trusts having been submitted by the head or authorized representative of the denomination of Wesleyan Methodists, under the provisions of the *Act to provide for the Abolition of State Aid to Religion*, for allowance by the Governor, the same was allowed by him on the thirteenth day of January, 1891, and the following is the form in which such statement of trusts has been allowed:—

Description of land.—Twenty-six perches and a half of a perch, county of Bourke, parish of South Melbourne, municipal district of Port Melbourne, being allotment 15 of section 40: Commencing at the north angle of the allotment, being a point formed by the junction of the south-eastern side of Garton-street with the south-western side of Boundary-street; bounded thence by the last-named street bearing S. 49° 10' E. two chains fourteen

links; thence by allotment 14 bearing S. 40° 50' W., one chain twenty-five links; thence by part of allotment 13 and allotment 1 bearing N. 25° 30' W. two chains forty-seven links; and thence by Garton-street aforesaid bearing N. 64° 30' E. twenty-six links to the point of commencement.

Names of trustees.—Richard Sprott, John Danks, Edwin Harcourt, Frederick George Miles, William Pettefor Allen, Henry Francis Sampson, Buscombe Nickell, David Foster, Henry Edwards Usher, Edwin Patrick Edwards, William Henry Melhuish, Arthur Adam Tucker, and Arthur Benjamin Field.

Powers of disposition.—Power to sell, lease, mortgage, exchange, transfer, or deal with the whole or any part or parts of the land when and as the trustees, or the major part of them, shall, with the approval of the Victoria and Tasmania Conference, as defined by *The Victorian Wesleyan Methodists Act 1887*, think most advantageous. The authorized representative of the Wesleyan Methodist Church in Victoria for the time being duly appointed under that Act shall have power to fill up all vacancies occurring in the trusteeship, to appoint new or additional trustees, and to register these trusts under *The Victorian Wesleyan Methodists Act 1887*. Subject to such powers as aforesaid, but not in derogation thereof, the land, or such part thereof as shall be undisposed of as aforesaid, shall be held upon the trusts of "The Wesleyan Methodist Model Deed of Victoria 1887," enrolled in the office of the Registrar-General of Victoria under the provisions of the said last-mentioned Act.

Purposes to which proceeds of disposition are to be applied.—To such Wesleyan Church building purposes in the neighbourhood as may be approved by a majority of the trustees and the Superintendent Minister for the time being of the Circuit.

As witness the hand of the Governor of the Colony of Victoria this thirteenth day of January, 1891.

HOPETOUN,
Governor of the Colony of Victoria.

Vermin Destruction Act 1890.—Seventh Schedule. NOTICE.

UNDER and by virtue of the provisions of the *Vermin Destruction Act 1890*, I hereby declare that all the provisions of such Act are henceforth applicable to the following lands, held under Part II. of the *Land Act 1890*, namely, all those lands in the South riding, Lowan shire, within the vermin district of the Western Vermin Board, containing about 15,000 acres, being lands owned or occupied by Thomas Thorne, of Goroke, proper steps not having been taken by such owner or occupier, or by the local committee, under Part II. of the *Land Act 1890*, for the vermin district wherein such lands are situate, to destroy vermin and harbour for vermin thereon.

Dated at Melbourne this 13th day of January, 1891.

A. McLEAN,
Commissioner of Crown Lands and Survey.

TRANSFER OF PORTION OF A RUN.

NOTICE is hereby given that Thomas and James Hutton have transferred to John Jones 2,000 acres of land, forming portion of the run known as Eldorado East. The transferred portion has been designated Eldorado Run No. 3.

A. McLEAN,
Commissioner of Crown Lands and Survey.

Office of Lands and Survey,
Melbourne, 15th January, 1891.

ASSESSMENT OF RENT OF GRAZING AREAS.

NOTICE is hereby given that the yearly rent payable in respect of Leases for the undermentioned Grazing Areas has been assessed as follows:—

County.	Parish.	Rate per acre per annum.
Tanjil ..	Nuntin, allot. A ¹ , A ² ..	2½d.
Delatite ..	Whitfield, allot. 21, sec. 3 ..	3d.
" ..	Toombullup, allot. 12 ..	3d.
Bogong ..	Yackandandah, allot. B. ..	2d.

A. McLEAN,
Commissioner of Crown Lands and Survey.

Department of Lands and Survey,
Melbourne, 13th January, 1891.

APPROACHING LAND SALES.

SALES of Crown Lands in Fee simple to be held at the undermentioned places and dates, viz.:—

	No. of Gazette.		No. of Gazette.
Hallaarat—	1891.	Orbost—	1890.
Monday, 16 February ..	6.	Wednesday, 21 January ..	111.
Benalla—		Portland—	1891.
Monday, 2 February ...	1	Tuesday, 17 February ..	6
Coleraine—		Rosedale—	1890.
Thursday, 19 February ..	6	Friday, 30 January ...	124
Euroa—	1890.	Smythesdale—	
Thursday, 29 January ..	124	Wednesday, 21 January ..	124
Maryborough—	1891.	Yea—	1891.
Friday, 6 February ...	1	Tuesday, 3 February ...	1
Melbourne—			
Tuesday, 3 February ...	1		
Tuesday, 10 February ..	4		
Tuesday, 17 February ..	6		

Lands and Survey Office, Melbourne.

SALES (No. 7076, 7077, 7078, and 7079) OF CROWN LANDS IN FEE SIMPLE.

HIS Excellency the Governor, with the advice of the Executive Council, has been pleased to direct that sales by auction of the undermentioned Crown Lands will be holden at the times and places mentioned, and that such lands be offered for sale in the lots hereinafter specified, and at the upset price fixed to each lot respectively.

The lands will be sold in fee simple, and subject to the covenants, conditions, exceptions, and regulations directed by the Governor in Council by an Order in Council dated the 17th day of March, 1885, and published in the *Government Gazette* of the 20th March, 1885, page 817.

A deposit of one-fourth the price at which each lot is sold must be paid by the purchaser at the time of sale, and all such payments shall be made only in gold, silver, or bank notes, or cheques approved of by the receiver and paymaster, and the residue of such price will be payable in twelve (12) equal instalments on the last day of each successive period of three (3) months from the time of sale, or, if the purchaser choose, at any earlier time or times, being one of such last days of any of the periods of three (3) months stated above; such residue of payment will bear interest at the rate of six (6) per centum per annum, to be computed from the time of sale to the time of payment of such residue or instalment of such residue.

The Governor in Council may, if he think fit, register the transfer of the interest of any purchaser of an allotment sold by public auction prior to the final payment of the purchase money being made. The fee for such registration shall be One pound eleven shillings and sixpence.

A. McLEAN,
Commissioner of Crown Lands and Survey.

Office of Lands and Survey,
Melbourne, 15th January, 1891.

BALLAARAT.—Sale (No. 7076) at ELEVEN o'clock a.m. on MONDAY, the 16th FEBRUARY, 1891, at the AUCTION ROOMS of Messrs. BROPHY, FOLEY, & DOWLING, Lydiard-street, Ballarat. To be conducted by E. J. NUZUM, Esq., Land Officer.

CITY LOTS.

BALLAARAT, PARISH OF BALLAARAT, COUNTY OF GRENVILLE.

At the site of the improvements of H. Madden, fronting Mair-street.

Upset price 1*l.* 15*s.* per foot.—Charge for survey 2*l.* 11*s.*

*Lot 1. Area 14 3-10p., allotment 25, section 42. Valuation 175*l.* Frontage 33 feet 8 inches.

BALLAARAT NORTH, PARISH OF BALLAARAT, COUNTY OF GRENVILLE.

At the site of the improvements of Geo. Worthington, fronting Gregory-street.

Upset price 30*l.* per lot.—Charge for survey 2*l.* 11*s.*

Lot 2. Area 1*r.* 4p., allotment 15, section A. Valuation 140*l.*

BALLAARAT, PARISH OF BALLAARAT, COUNTY OF GRENVILLE.

At the site of the improvements of R. M. Goodfellow, in Dana-street.

Upset price 1*l.* 15*s.* per foot.—Charge for survey 1*l.* 1*s.*

*Lot 3. Area 20 2-10p., allotment 27, section 52. Valuation 800*l.* Frontage 41 feet 7 inches.

TOWN LOTS.

BALLAARAT EAST, PARISH OF BALLAARAT, COUNTY OF GRANT.

At the site of the improvements of Wm. Dunstan, in Bradshaw-street.

Upset price 45*l.* per lot.—Charge for survey 2*l.* 11*s.*

*Lot 4. Area 31 3-10p., allotment 28, section 103. Valuation 390*l.*

Between Ryan and Jones streets.

Upset price 217*l.* 10*s.* per lot.—Charge for survey 4*l.* 5*s.*

*Lot 5. Area 7a. 1*r.*, allotments 3 and 4, section 223.

At the site of the improvements of W. J. Hoare, in Laurie-street.

Upset price 6*s.* per foot.—Charge for survey 1*l.* 8*s.* 4d.

+Lot 6. Area 26 2-10p., allotment 27, section 114. Valuation 175*l.* Frontage 54 feet 1 inch.

At the site of the improvements of M. Sergeant, off Queen-street.

Upset price 70*l.* 17*s.* 6d. per lot.—Charge for survey 1*l.* 8*s.* 4d.

Lot 7. Area 25 9-10p., allotment 13, section 28. Valuation 85*l.*

At the site of the improvements of J. E. Conley, in Belford-street.

Upset price 129*l.* 10*s.* per lot.—Charge for survey 2*l.* 11*s.*

*Lot 8. Area 2a. 1*r.* 32p., allotment 3, section 81a. Valuation 1,730*l.*

Upset price 68*l.* 15*s.* per lot.—Charge for survey 2*l.* 11*s.*

*Lot 9. Area 1a. 1*r.* 20p., allotment 4, section 81a. Valuation 400*l.*

At the site of the improvements of J. R. Elsworth, in Downes-street.

Upset price 7*s.* 6d. per foot.—Charge for survey 1*l.*

+Lot 10. Area 27 2-10p., allotment 2a, section P. Valuation 25*l.* Frontage 111 feet 6 inches.

Fronting Humphray-street, adjoining the holding of P. Rafferty.

Upset price 30*l.* per lot.—Charge for survey 2*l.*

Lot 11. Area 2*r.* 16 6-10p., allotments 6 and 7, section 217. One month to remove fencing.

BUNINYONG, PARISH OF BUNINYONG, COUNTY OF GRANT.

At the site of the improvements of Lucy F. Smith, in Forest-street.

Upset price 17*l.* 10*s.* per lot.—Charge for survey 2*l.* 11*s.*

Lot 12. Area 1*r.* 13 3-10p., allotments 18 and 19, section 18. Valuation 175*l.*

BALLAN, PARISH OF BALLAN, COUNTY OF GRANT.

At the site of the improvements of A. Gosling, in Jopling-street.

Upset price 25*l.* per lot.—Charge for survey 2*l.* 11*s.*

Lot 13. Area 1a. 2*r.* 16p., allotment 6, section 38. Valuation to be made before sale.

BUNINYONG, PARISH OF BUNINYONG, COUNTY OF GRANT.

Within the borough.

Upset price 3*l.* per acre.—Charge for survey 4*l.* 5*s.*

Lot 14. Area 3a. 6*r.* 38p., allotment 115a. One month to remove improvements.

COUNTRY LOT.

PARISH OF BEAUFORT, COUNTY OF RIPON.

Adjoining the Ararat and Ballarat railway line.

Upset price 1*l.* per acre.—Charge for survey 1*l.* 12*s.*

Lot 15. Area 31a. 3*r.* 9p., allotment 14b, section 5. One month to remove improvements.

*Lots 1, 3, 4, 5, 8, and 9 will be sold to a depth of 50 feet from the surface only.

+Lot 6 will be sold to a depth of 100 feet from the surface only.

+Lot 10 will be sold to a depth of 300 feet from the surface only.

COLERAINE.—Sale (No. 7077) at ELEVEN o'clock a.m. on THURSDAY, the 19th FEBRUARY, 1891, at the AUCTION ROOMS of Messrs. R. S. BREE & Co., Coleraine. To be conducted by H. C. MALCOLM, Esq., Land Officer.

TOWN LOTS.

COLERAINE, PARISH OF COLERAINE, COUNTY OF DUNDAS.

Corner of Gage and Turnbull streets.

Upset price 8*l.* per lot.—Charge for survey 1*l.*

Lot 1. Area 35p., allotment 1.

Between Young and Robertson streets.

Upset price 6*l.* per lot.—Charge for survey 1*l.*

Lot 2. Area 2*r.*, allotment 1, section 41.

Lot 3. Area 2*r.*, allotment 2, section 41.

Lot 4. *Withdrawn.*

Lot 5. Area 2*r.*, allotment 3, section 41.

Lot 6. Area 2*r.*, allotment 4, section 41.

Lot 7. Area 2*r.*, allotment 5, section 41.

Lot 8. Area 2*r.*, allotment 6, section 41.

Upset price 12*l.* per lot.—Charge for survey 1*l.*

Lot 9. Area 1a. 6*r.* 2 4-10p., allotment 7, section 41.

Upset price 6*l.* per lot.—Charge for survey 1*l.*

Lot 10. Area 1*r.* 33p., allotment 10, section 41.

Between Read and Young streets.

Upset price 6*l.* per lot.—Charge for survey 1*l.*

Lot 11. Area 2*r.*, allotment 1, section 42.

Lot 12. Area 2*r.*, allotment 2, section 42.

Lot 13. Area 2*r.*, allotment 3, section 42.

Lot 14. Area 2*r.*, allotment 4, section 42.

Lot 15. Area 2*r.*, allotment 5, section 42.

Lot 16. Area 2*r.*, allotment 6, section 42.

Lot 17. Area 2*r.*, allotment 7, section 42.

Lot 18. Area 2*r.*, allotment 8, section 42.

Lot 19. Area 2*r.*, allotment 9, section 42.

Lot 20. Area 2*r.*, allotment 10, section 42.

SUBURBAN LOTS.

PARISH OF COLERAINE, COUNTY OF DUNDAS.

A former water reserve.

Upset price 7*l.* per acre.—Charge for survey 1*l.*

Lot 21. Area 5a., allotment 3, section 4.

Lot 22. Area 5a., allotment 4, section 4.

Lot 23. Area 5a., allotment 5, section 4.

Lot 24. Area 5a., allotment 6, section 4.

Lot 25. Area 7a. 2*r.* 7p., allotment 7, section 4.

Lot 26. Area 5a. 3*r.* 18p., allotment 8, section 4.

Lot 27. Area 10a. 2*r.* 17p., allotment 9, section 4.

Lot 28. Area 10a. 3*r.* 8p., allotment 10, section 4.

Lot 29. Area 6a. 1*r.* 28p., allotment 11, section 4.

Lot 30. Area 6a. 1*r.* 28p., allotment 12, section 4.

Lot 31. Area 6a. 1*r.* 28p., allotment 13, section 4.

Lot 32. Area 6a. 3*r.* 5p., allotment 14, section 4.

Lot 33. Area 6a. 3*r.* 5p., allotment 15, section 4.

Lot 34. Area 6a. 3*r.* 5p., allotment 16, section 4.

Lot 35. Area 11a. 1*r.* 24p., allotment 17, section 4.

Lot 36. Area 16a. 3*r.* 28p., allotment 18, section 4.

MELBOURNE.—Sale (No. 7078) at TWO o'clock p.m. on TUESDAY, the 17th FEBRUARY, 1891, at the AUCTION ROOMS of Messrs. MUNRO & BAILLIEU, 243 Collins-street, Melbourne. To be conducted by W. S. FINLAY, Esq.

TOWN LOTS.

SOUTH MELBOURNE, PARISH OF SOUTH MELBOURNE, COUNTY OF BOURKE.

In Harold and Richardson streets.

Upset price 7*l.* per foot.—Charge for survey 1*l.*

Lot 1. Area 20p., allotment 29, section 43o. 82 feet 6 inches frontage.

January 16, 1891.

310

Upset price 8l. per foot.—Charge for survey 1l.
Lot 2. Area 20p., allotment 30, section 430. 66 feet frontage.
Lot 3. Area 20p., allotment 31, section 430. 33 feet frontage.
Lot 4. Area 20p., allotment 32, section 430. 33 feet frontage.
Lot 5. Area 20p., allotment 33, section 430. 33 feet frontage.
Lot 6. Area 20p., allotment 34, section 430. 33 feet frontage.

LEONGATHA, PARISH OF LEONGATHA, COUNTY OF BULN BULN.

On the Anderson's Inlet-road, near the Station Reserve.

Upset price 40l. per lot.—Charge for survey 1l.

- * Lot 7. Area 31p., allotment 1, section 2.
- * Lot 8. Area 20p., allotment 2, section 2.
- * Lot 9. Area 20p., allotment 3, section 2.
- * Lot 10. Area 20p., allotment 4, section 2.
- * Lot 11. Area 20p., allotment 5, section 2.
- * Lot 12. Area 20p., allotment 6, section 2.
- * Lot 13. Area 20p., allotment 7, section 2.
- * Lot 14. Area 20p., allotment 8, section 2.
- * Lot 15. Area 20p., allotment 9, section 2.
- * Lot 16. Area 20p., allotment 10, section 2.
- * Lot 17. Area 20p., allotment 11, section 2.
- * Lot 18. Area 20p., allotment 12, section 2.
- * Lot 19. Area 30p., allotment 13, section 2.

* Lots 7 to 19 will be sold to a depth of 100 feet from the surface only.

PORTLAND.—Sale (No. 7079) at TEN o'clock a.m. on TUESDAY, the 17th FEBRUARY, 1891, at the AUCTION ROOMS of Mr. J. R. WOODS, Portland. To be conducted by H. C. MALCOLM, Esq., Land Officer.

TOWN LOTS.

HEYWOOD, PARISH OF HEYWOOD, COUNTY OF NORMANBY.

In the township, fronting Lindsay-street.

Upset price 4l. per lot.—Charge for survey 1l.

- Lot 1. Area 2r., allotment 8, section 8.

In Carey-street.

Upset price 6l. per lot.—Charge for survey 1l.

- Lot 2. Area 2r., allotment 1, section 18.
Lot 3. Area 2r., allotment 2, section 18.

In Hunter-street.

Upset price 6l. per lot.—Charge for survey 1l.

- Lot 4. Area 2r., allotment 3, section 18.
Lot 5. Area 2r., allotment 4, section 18.
Lot 6. Area 2r., allotment 5, section 18.
Lot 7. Area 2r., allotment 6, section 18.

SUBURBAN LOTS.

DARTMOOR, PARISH OF DARTMOOR, COUNTY OF FOLLETT.

Fronting the Lindsay-road.

Upset price 2l. per acre.—Charge for survey 3l. 19s.

- Lot 8. Area 12a. 1r. 5-6-10p., suburban allotment 19.

Between the Racecourse and Glenely River.

Upset price 4l. per acre.—Charge for survey 1l.

- Lot 9. Area 3r. 21p., suburban allotment 20a.
Lot 10. Area 3r. 23p., suburban allotment 21a.
Lot 11. Area 1a. 2r. 30p., suburban allotment 22a.
Lot 12. Area 1a. 2r. 20p., suburban allotment 23a.
Lot 13. Area 1a. 2r. 30p., suburban allotment 24a.
Lot 14. Area 1a. 3r. 28p., suburban allotment 25a.
Lot 15. Area 2a. 0r. 37p., suburban allotment 26a.
Lot 16. Area 2a. 0r. 34p., suburban allotment 27a.
Lot 17. Area 1a. 3r. 34p., suburban allotment 28a.
Lot 18. Area 1a. 2r. 2p., suburban allotment 29a.
Lot 19. Area 1a. 0r. 30p., suburban allotment 30a.
Lot 20. Area 3r. 30p., suburban allotment 31a.
Lot 21. Area 3r. 9p., suburban allotment 32a.

COUNTRY LOT.

PARISH OF PORTLAND, COUNTY OF NORMANBY.

West of the holding of Hugh McDonald.

Upset price 1l. per acre.—Charge for survey 3l. 19s.

- Lot 22. Area 19a. 3r. 38p., allotment 89.

PROPOSED REVOCATION OF A PROCLAMATION OF A TIMBER RESERVE.

NOTICE is hereby given that it is the intention of the Governor in Council to revoke (in part) the Proclamation of the undermentioned Reserve for the preservation and growth of Timber, viz.:

The following Notice was gazetted 1st on 19 December, pursuant to Order of 15 December, 1890.

ECHUCA NORTH.—The Proclamation bearing date the 21st December, 1868, by which two thousand three hundred and ten acres, more or less, of land in the parish of Echuca North, were proclaimed as a Reserve for the preservation and growth of Timber, is about to be revoked so far as it relates to the portion of such land hereinafter described, viz.:—Nineteen acres two roods thirty-two perches, county of Rodney, parish of Echuca North, being suburban allotments 6a, 6b, 7a, 8b, 9a, 10a, 11b, 12a, and 13a.—(F.963⁽²⁾) (90.C.64360).

A. McLEAN,
Commissioner of Crown Lands and Survey.
Lands and Survey Office,
Melbourne.

LANDS TEMPORARILY RESERVED FROM SALE, ETC.

IN pursuance of the provisions of the *Land Act 1890* (54 Vict. No. 1106, § 10 and 13): Notice is hereby given that the Governor, with the advice of the Executive Council, has reserved, temporarily, from sale and leasing, and from having a licence granted in respect thereof, and has also excepted from occupation for residence or business under any miner's right or business licence, in pursuance of section 10 of the *Land Act 1890* aforesaid, the lands hereinafter described, viz.:

Pursuant to Orders of 13 January, 1891.

DUNOLLY.—Site for Military purposes, also excepted from occupation for residence or business under any miner's right or business licence.—One rood fifteen perches, county of Gladstone, municipal district of Dunolly, being allotment 23 of section 29: Commencing at the south-west angle of the site; bounded thence by allotment 22 bearing N. 44° E. two chains twelve links; thence by allotment 20 bearing S. 46° E. one chain sixty-two links and a half; thence by allotment 24 bearing S. 44° W. two chains twelve links; and thence by Market-street bearing N. 46° W. one chain sixty-two links and a half to the point of commencement.—(D.108) (90.D.26468).

SANDHURST.—Land reserved for Railway purposes, also excepted from occupation for residence or business under any miner's right or business licence.—Two acres two roods sixteen perches and three-quarters, county of Bendigo, city of Sandhurst: Commencing at a point bearing N. 43° 13' E. seven chains thirty links from the south-west angle of allotment 63 of section O; bounded thence by a line bearing north-westerly ten chains sixty-four links and a half in an arc of a circle whose centre lies twenty-one chains easterly; thence by the Railway reserve bearing N. 31° 42' E. fifteen chains eighty-eight links and S. 58° 18' E. twenty links; thence by lines bearing respectively S. 32° 53' W. seven chains five links and southerly sixteen chains ninety-four links and a half in an arc of a circle whose centre lies nineteen chains easterly; and thence by allotments 55, 56, and 57 bearing S. 43° 13' W. two chains twenty-two links and a half to the point of commencement.—(S.3691⁽¹⁾) (90.R.31380).

WOOSANG AND BORUNG.—Reserve for the Growth and Preservation of Timber, in addition to and adjoining the land reserved therefor by Order of the 22nd August, 1887, also excepted from occupation for residence or business under any miner's right or business licence.—Sixteen thousand eight hundred acres, more or less, county of Gladstone, parishes of Woosang and Borung, being blocks 56, 57, 58, 61, 62, 64, 65, 69, and 70, parish of Woosang; blocks 82, 83, 89, 90, 91, 92, 93, 94, 95, 97, 99, 102, and 103, parish of Borung, as indicated by black border on plan marked A, attached to correspondence 90.R.31410, deposited at the Crown Lands Office, Melbourne.—(L.P.46, 46a, 8, 8a) (90.R.31410).

A. McLEAN,
Commissioner of Crown Lands and Survey.
Lands and Survey Office,
Melbourne.

PROPOSED REVOCATION OF THE TEMPORARY RESERVATION OF LANDS.

IN pursuance of the provisions of the *Land Act 1890* (54 Vict. No. 1106, § 10 and 13): Notice is hereby given that it is the intention of the Governor, with the advice of the Executive Council, to revoke the temporary reservations of the lands hereinafter referred to, viz.:

The following Notices were gazetted 1st on 24 December, pursuant to Orders of 23 December, 1890.

BALLAARAT EAST.—The temporary reservation, by Order of the 3rd June, 1861, of fifty-three acres one rood seventeen perches of land in the town of Ballaarat East, for Railway purposes, is about to be revoked so far as regards the portion thereof hereinafter described, viz.:—Twenty-seven perches, being allotment 6 of section 23.—(B.128⁽²⁾) (90.C.65399).

MYSTIA.—The temporary reservation, by Order of the 29th November, 1889, of one hundred and twenty-nine acres one rood thirty-one perches of land in the parish of Mystia, as a site for Public Recreation, is about to be revoked.—(M.208⁽²⁾) (90.J.18305).

WANDIN YALLOCK.—The temporary reservation, by Order of the 14th August, 1876, of five acres of land in the parish of Wandin Yallock, as a site for Public purposes (State School, Application 1793), is about to be revoked so far as regards the portion thereof hereinafter described, viz.:—Thirty-two perches: Commencing at the south angle of the site; bounded thence by a road bearing N. 37° 45' W. one chain; thence by lines bearing respectively N. 52° 15' E. two chains and S. 37° 45' E. one chain; and thence by a road bearing S. 52° 15' W. two chains to the point of commencement.—(W.295⁽⁴⁾) (90.C.64197).

A. McLEAN,
Commissioner of Crown Lands and Survey.
Lands and Survey Office,
Melbourne.

REVOCATION OF THE TEMPORARY RESERVATION OF LANDS.

IN pursuance of the provisions of the *Land Act 1890* (54 Vict. No. 1106, § 10 and 13), the Governor in Council has revoked the temporary reservation of the lands hereinafter referred to, viz.:

Revoked by Orders of 13 January, 1891.

BANYENONG.—Site for a Public Park. See *Gazette* of 12 December, 1890.

BIRCHUP.—Site for Public purposes (partly). See *Gazette* of 19 December, 1890.

HEYWOOD.—Extension of the State School site (partly). See *Gazette* of 19 December, 1890. P. 571.

MORTLAKE.—Site for a Market. See *Gazette* of 19 December, 1890.

NAB-NAB-GOON.—Site for affording Access to Water. See *Gazette* of 19 December, 1890.

PUKIM.—Site for a Mechanics' Institute (partly). See *Gazette* of 5 December, 1890.

WAREEK.—Site for Watering purposes. See *Gazette* of 5 December, 1890.

WILLIAMSTOWN.—Site for Penal Quarrying purposes. See *Gazette* of 12 December, 1890.

WILLIAMSTOWN (SPOTTISWOODE).—Site for Quarrying for Stone and for Dredging purposes. See *Gazette* of 12 December, 1890.

YACKANDANDAH.—Site for Racing and General Recreation purposes. See *Gazette* of 12 December, 1890.

YARROCK.—Site for Water Supply purposes. See *Gazette* of 12 December, 1890. P. 5027.

F. T. SARGOOD,
For the Commissioner of Crown Lands and Survey.

Lands and Survey Office,
Melbourne, 13th January, 1891.

LAND PROPOSED TO BE PERMANENTLY RESERVED FROM SALE.

IN pursuance of the provisions of the *Land Act 1890* (54 Vict. No. 1106, § 10 and 12): Notice is hereby that it is the intention of the Governor in Council to reserve from sale, permanently, the land hereinafter described, viz.:—

The following Notice was gazetted P on 16 January pursuant to Order of 13 January, 1891.

ALEXANDRA.—Site for Hospital purposes, about to be permanently reserved, being the site temporarily reserved therefor by Order of the 23rd November, 1868.—Two acres two roods, county of Anglesey, town of Alexandra, being allotment 1 of section 50: Commencing at the west angle of the allotment; bounded thence by Cooper-street bearing N. 73° 54' E. five chains; thence by allotment 2 bearing S. 16° 6' E. five chains; thence by allotment 4 bearing S. 73° 54' W. five chains; and thence by Myrtle-street bearing N. 16° 6' W. five chains to the point of commencement.—(A.160) (90.H.44515).

A. McLEAN,
Commissioner of Crown Lands and Survey.

Lands and Survey Office,
Melbourne.

COMMON ABOUT TO BE ABOLISHED.

IN pursuance of the provisions of the *Land Act 1890* (54 Vict. No. 1106, § 107): Notice is hereby given that the Governor in Council is about to abolish the Common hereinafter mentioned, viz.:—

The following Notice was gazetted P on 19 December, pursuant to Order of 15 December, 1890.

THE CHATSWORTH TOWN COMMON, proclaimed on the 27th January, 1868, and increased on the 22nd November, 1869, is about to be abolished.—(90.B.53793.)

A. McLEAN,
Commissioner of Crown Lands and Survey.

Lands and Survey Office,
Melbourne.

Land Act 1890.

LANDS RESUMED FOR PUBLIC ROADS.

NOTICE is hereby given that, in pursuance of the *Land Act 1890*, the Governor, with the advice of the Executive Council, has resumed for Public Roads the lands hereinafter described, that is to say:—

Pursuant to Orders of 13 January, 1891.

Portion of Mallee allotment 75, county of Borung, resumed for a Public road.—Nine acres, county of Borung, parish of Yellangip: Commencing at the north-east angle of allotment 18; bounded thence by a line bearing north one chain to the north-west angle of Mallee allotment 75a; thence by the north boundary of that allotment bearing east seventy-four chains twenty-six links and north five chains fifty-seven links; thence by lines bearing respectively west one chain, south four chains fifty-seven links, west seventy-nine chains ten links, and south two chains to the north boundary of allotment 18; thence by that allotment bearing west five chains eighty-four links to the point of commencement.—(L.P.132) (90.D.26790).

Portion of Mallee allotment 75a, county of Borung, resumed for a Public road.—Three acres twenty-four perches, county of Borung, parish of Yellangip: Commencing at the south-east

angle of Mallee allotment 75; bounded thence by that allotment bearing west thirty chains fifty links; thence by Mallee allotment 75a bearing south one chain; thence by lines bearing respectively east thirty-one chains fifty links, north one chain, and west one chain to the point of commencement.—(L.P.132) (90.D.26790).

A. McLEAN,
Commissioner of Crown Lands and Survey.

Lands and Survey Office,
Melbourne.

COMMITTEE OF MANAGEMENT OF A RESERVE FOR PUBLIC RECREATION IN THE PARISH OF BAN- YENONG.

WHEREAS by the 136th section of the *Land Act 1890* power is given to the Board of Land and Works to make and alter or rescind rules and regulations, or to rescind any rules and regulations heretofore made, for the care, protection, and management of all public parks and reserves not conveyed to and vested in trustees, and for the preservation of good order and decency therein, and also for the collection and receipt of tolls, entrance fees, or other charges for entering in or upon such public parks and reserves: Now therefore the Board of Land and Works, in pursuance of the power conferred as aforesaid, doth hereby make the Regulation following to be observed and enforced in respect of the land temporarily reserved by Order of the 8th December, 1890, as a Site for Public Recreation in the parish of Banyenong.

REGULATION.

The undermentioned gentlemen shall constitute a Committee of Management to exercise control over the said reserve:—

William John Waddell,
George Frederick Oakley,
Henry August Meyer,
Edward William Cartman Towers,
Edward Felix Danaher,
William Henry Lewis, and
Patrick Joseph Hoban.

—(Corr.90/P.32583.)

In witness whereof the Common Seal of the Board of Land and Works was hereunto affixed this thirteenth day of January, One thousand eight hundred and ninety-one, in presence of—

A. McLEAN,
President.
N. WIMBLE,
Member.

COMMONS DIMINISHED AND ABOLISHED.

PROCLAMATION

By His Excellency the Right Honorable John Adrian Louis, Earl of Hopetoun, Viscount Aithrie, and Baron Hope, in the Peerage of Scotland; Baron Hopetoun of Hopetoun, and Baron Niddry of Niddry Castle, in the Peerage of the United Kingdom; Knight Grand Cross of the Most Distinguished Order of Saint Michael and Saint George; Governor and Commander-in-Chief in and over the Colony of Victoria and its Dependencies, &c., &c., &c.

WHEREAS by the *Land Act 1890* it is amongst other things enacted that the Governor in Council may from time to time increase, and, after one month's notice in the *Government Gazette*, diminish, alter, or abolish any common heretofore or hereafter to be proclaimed or re-proclaimed, and may from time to time re-proclaim the whole or any part of any such common for any of the purposes and subject to the provisions of Part I. of the said Act, and nothing therein contained shall prevent the exercise of the powers conferred by Part I. of the said Act with respect to the leasing or licensing of any land comprised in any common: Now therefore I, the Governor of Victoria, with the advice of the Executive Council, do hereby diminish or abolish, as the case may be, the commons hereinafter mentioned, that is to say:—

THE BEAUFORT, RAGLAN, CHARLTON, AND EURAMBEEN UNITED GOLD-FIELD AND FARMERS' COMMON, proclaimed on the 21st April, 1870, increased by Proclamations of the 28th October, 1872, and the 2nd February, 1886, and diminished by Proclamations of the 31st May, 1887, the 17th December, 1888, and the 7th July, 1890, is hereby further diminished by deducting therefrom forty-nine acres twenty-one perches of land in the parish of Trawalla, being allotments 15r and 15q and the unappropriated portion of allotment 15r.—(90.1360/67.)

THE CLARENDON AND BUNYONG UNITED TOWN AND FARMERS' COMMON is hereby abolished.—(90.P.22055.)

Given under my Hand and the Seal of the Colony, at Melbourne, this thirteenth day of January, in the year of our Lord One thousand eight hundred and ninety-one, and in the fifty-fourth year of Her Majesty's reign.

(L.S.)

HOPETOUN.

By His Excellency's Command,

F. T. SARGOOD.

For the Commissioner of Crown Lands and Survey.

GOD SAVE THE QUEEN

Land Act 1890.

AREA OF LANDS UNDER SECTION 6 INCREASED AND DIMINISHED.

PROCLAMATION

By His Excellency the Right Honorable John Adrian Louis, Earl of Hopetoun, Viscount Aithrie, and Baron Hope, in the Peerage of Scotland; Baron Hopetoun of Hopetoun, and Baron Niddry of Niddry Castle, in the Peerage of the United Kingdom; Knight Grand Cross of the Most Distinguished Order of Saint Michael and Saint George; Governor and Commander-in-Chief in and over the Colony of Victoria and its Dependencies, &c., &c., &c.

WHEREAS by the *Land Act 1890* it is amongst other things enacted that the Governor in Council may, by Proclamation to be published in the *Government Gazette*, from time to time increase or diminish the area of land comprised in any of the classes mentioned in section six of the said Act, except increasing lands which may be sold by auction: Now therefore I, the Governor of Victoria, by and with the advice of the Executive Council thereof, do hereby increase or diminish (as the case may be) the areas of Crown lands comprised in Classes 1, 2, and 3 of the said section to the extent set forth in the subjoined Schedules, that is to say:—

The Schedules referred to:

AREA OF PASTORAL LANDS INCREASED.

County.	Parish.	Allotment.	Area.	Description.
			Acres.	
Lowan	Dopewora	W	6,565	Formerly known as blocks 77, 78, 79, 80, 85, 86, 87, 88, 89, 90, 92, and 93
Lowan ¹	Morea and Dopewora	V	8,404	Formerly known as blocks 37, 38, 39, 41, 46, 50, 51, 52, 53, 54, C, and 94

AREA OF PASTORAL LANDS DIMINISHED.

County.	Parish.	Allotment.	Area.	Description.
			Acres.	
Wonnangatta	Knockwood	Portion of M ¹	2,870	Now known as blocks 1, 2, 3, and 4
Tambo	Bete Bolong South	Z	27,800	Now known as blocks 16 to 70 inclusive

AREA OF AGRICULTURAL AND GRAZING LANDS INCREASED.

County.	Parish.	Block.	Area.	Description.
			Acres.	
Borong ¹	Moyston West	1, sec. B	32	Forfeited 19th section holding of Edmund Archbold
Borong ¹	Mokepilly	31, sec. Y	27	North and adjoining allotment 32, W. H. Hayward's leasehold
Buln Buln ¹	Neerim	13A 13B 13C	100 120 100	Formerly portion of a timber reserve
Dundas ¹	Ganoo Ganoo	35, sec. A	70	
Follett ¹	Kanawinka	C	320	
Gladstone ¹	Kooreh	78a	200	Forfeited 19th section holding of James Norman Forfeited 19th section holding of James Gleeson, jun. Held by Angus Ross under section 67 of <i>The Land Act 1884</i>
Lowan ¹	Tallageira	23	61	Forfeited 19th section holding of Archibald Cook
Tambo ¹	Bete Bolong South	16 to 70 inclusive	27,800	Formerly pastoral allotment Z
		1 2 3 4	670 720 740 740	Portion of pastoral allotment M ¹
Wonnangatta ¹	Knockwood			

AREA OF AGRICULTURAL AND GRAZING LANDS DIMINISHED.

County.	Parish.	Block.	Area.	Description.
			Acres.	
		77	320	Now known as pastoral allotment W
		78	440	
		79	390	
		80	275	
		85	760	
		86	640	
		87	600	
		88	600	
		89	540	
		90	200	
		92	1,000	
		93	800	
		97	804	
		98	710	
		99	960	
		41	960	Now known as pastoral allotment V
		46	440	
		50	940	
		51	900	
		52	1,000	
		53	740	
		54	600	
		C	299	
		94	55	
Lowan	Dopewora			

¹ All applications must be lodged with the Land Officer for the district in which the land is situated, and such applications so lodged on or before the 13th February, 1891, will be deemed to have been simultaneously made.

AREA OF AURIFEROUS LANDS INCREASED.

County.	Parish.	Area.	Description.
		Acres.	
Bogong ¹	Chiltern	3	Forfeited 49th section holding of Nicholas Chenhall
Bogong ¹	Myrtleford	9	Between the railway line and the main road, and adjoining S. Johnson's freehold
Gladstone ¹	Woosang	20	Forfeited 49th section holding of Stephen Compton
Grenville ¹	Dereel	7	Between E. J. Routson's 65th section holding and Mount Misery Creek
Ripon	Ararat	6	Situated north of allotment 13 of section 3

AREA OF AURIFEROUS LANDS DIMINISHED.

County.	Parish.	Area.	Description.
		Acres.	
Gladstone	Kooreh	200	Allotment 78B, held by Angus Ross under section 67 of <i>The Land Act 1884</i>

¹ All applications must be lodged with the Land Officer for the district in which the land is situated, and such applications so lodged on or before the 13th February, 1891, will be deemed to have been simultaneously made.

Given under my Hand and the Seal of the Colony, at Melbourne, this thirteenth day of January, in the year of our Lord One thousand eight hundred and ninety-one, and in the fifty-fourth year of Her Majesty's reign.

(L.S.)

HOPETOUN.

By His Excellency's Command,

A. McLEAN,

Commissioner of Crown Lands and Survey.

GOD SAVE THE QUEEN!

Land Act 1890, Section 2.

LICENCES UNDER THE LAND ACTS 1869 AND 1884 REVOKED OR DECLARED VOID.

NOTICE is hereby given that the Licences mentioned in the Schedule hereunder have been revoked, forfeited, or declared void, for the reasons specified in each case.

A. McLEAN,

Commissioner of Crown Lands and Survey.

Department of Lands and Survey,
Melbourne, 14th January, 1891.

District.	Corr. No.	Name of Licensee.	Section of Land Act under which Licensed.	Parish.	Area.	Order in Council dated—	Reasons for Forfeiture, &c.	Pay Office.
					A. R. P.			

Licences under *The Land Act 1869*.

Sandhurst ...	233	Wilhelm Geischen ...	47	Sandhurst ...	1 0 0	...	Void	Sandhurst
Sale ...	524	John Quiggin ...	47	Nindoo ...	2 2 10	...	Abandoned...	Bairnsdale

Licences under *The Land Act 1869*, as amended by *The Land Act 1878*.

Horsham ...	9700	James Sommerville ...	19	Awonga ...	50 0 0	...	Void	Horsham
" ...	11298	Margaret C. McKay ...	19	Nurrabiel ...	317 0 0	...	Void	"
Hamilton ...	5670	Frederick Richardson ...	19	Wilkin ...	320 0 0	...	Void	Casterton

Licences under *The Land Act 1884*.

Alexandra ...	850	Johanna Shean ...	93	Alexandra...	0 2 20	...	Non-payment of rent	Alexandra
Echuca ...	931	Antonia Versace ...	93	Toolamba	Abandoned	Shepparton
Kerang ...	493	John Lewis ...	93	Kunat Kunat	0 1 0	...	Non-payment of rent	Kerang
" ...	134	Robert Crawford ...	93	Kerang ...	1 3 1	...	Non-payment of rent	"
Beechworth ...	1287	John Evans ...	119	Bogong High Plains	10,000 0 0	...	Abandoned	Omeo
" ...	403	Mary E. Harrison ...	93	Bright ...	0 2 29	...	Non-payment of rent	Bright
" ...	1074	Edward Browning ...	93	" ...	2 1 32	...	Abandoned	"
Castlemaine ...	1857	Fred. Silvester ...	119	Tarngower ...	10 0 0	...	Expired	Castlemaine
" ...	1800	George W. Raines ...	119	Longwornor	22 0 0	...	Non-payment of rent	Heathcote
St. Arnaud ...	378	Thos. Hipgrave ...	119	Whroo ...	210 0 0	...	Land leased under section 32	Rushworth
Seymour ...	901	Charles Teakle ...	119	Glenburnie	17 0 0	...	Non-payment of rent	Kilmore

NOTE.

BALLARAT DISTRICT.—The notice gazetted 31st October, 1890, p. 4281, revoking licence 476/119, Thomas Palmer, 20 acres, parish of Korweingubora.

Land Act 1890, Sections 2, 3, 67, 87, 99, and 123.

APPLICATIONS FOR LICENCES APPROVED.

THE following Applications for Licences having been approved, it is hereby notified that the Rents and Fees specified in each case may be received by the undermentioned Officers authorized by the Treasurer to collect Territorial Revenue.

Department of Lands and Survey,
Melbourne, 14th January, 1891.

A. McLEAN,
Commissioner of Crown Lands and Survey.

Number of Licence.	Name of Licensee.	Area, subject to modification of boundaries and area.	Parish or Situation.	Date of Licence.	Amount to be Collected.				Payable to Receiver of Revenue at—
					Payment.	Survey Charge to revenue except when otherwise ordered.	Fee for Licence.	Total Amount of first Payment.	
		Acres.			£ s. d.	£ s. d.	£ s. d.	£ s. d.	
Under Section 19 of <i>The Land Act 1869</i> as amended by <i>The Land Act 1878</i> .—Payment to be made half-yearly.									
7031	John Ley	101	Wagra	1.1.91	2 10 6	...	0 5 0	2 15 6	Tallangatta
8808	Thos. W. Hanning	175	Toora	"	4 7 6	...	0 5 0	4 12 6	Palmerston
Under Section 49 of <i>The Land Act 1869</i> .—Payment to be made yearly.									
2413	Robert Hearn	20	Commeralghip	1.10.90	2 0 0	...	0 2 6	2 2 6	Geelong
2336	Harriett Truscott	14	Clarksdale	"	1 8 0	...	0 2 6	1 10 6	Smythesdale
2073	Thomas Lyons, jun.	20	"	1.11.90	2 0 0	...	0 2 6	2 2 6	"
943	John Vaughan	20	"	1.12.90	2 0 0	3 19 0	0 2 6	6 1 6	"
Under Section 42 of <i>The Land Act 1884</i> .—Payment to be made half-yearly.									
1582	Ellen Ryan	214	Cobungra ^b	1.7.90	5 7 0	...	1 0 0	6 7 0	Omeo
672	Walter N. Grathwaite	67	Howqua ^c	"	1 13 6	...	1 0 0	2 13 6	Jamieson
737	Robert Hook	109	Granton ^d	1.1.91	2 14 6	...	1 0 0	3 14 6	Alexandra
51	Rose A. Bradley ²	318	Merrigij	1.1.90	7 19 0	...	1 0 0	16 18 0	Mansfield
893	William James ²	320	Samaria	"	8 0 0	...	1 0 0	17 0 0	Benalla
1088	Alexander Miller	320	Too-rour ^e	1.7.90	8 0 0	...	1 0 0	9 0 0	"
555	Thomas Eveston	46	Tangambalanga ^f	"	1 3 0	...	1 0 0	2 3 0	Yackandandah
1586	George Roddick ²	307	Towong ^g	1.7.89	7 13 6	...	1 0 0	24 0 6	Tallangatta
1897	Patrick White	293	Wabba ^h	1.1.90	7 6 6	...	1 0 0	15 13 0	"
1587	Ann Rea	40	Bullich ⁱ	1.7.90	1 0 0	...	1 0 0	2 0 0	"
1901	Wm. Wheeler ²	300	Colac Colac ^j	"	7 10 0	...	1 0 0	8 10 0	"
881	Francis Ingelfinger	52	Talgarno ^k	"	1 6 0	...	1 0 0	2 6 0	Bethanga
1981	William Zwar	121	Beechworth ^l	1.1.91	3 0 6	...	1 0 0	4 0 6	Beechworth
937	Wilhelm Kampmann	61	Katyl ^m	"	1 10 6	...	1 0 0	2 10 6	Dimboola
1806	Thomas Trotter	57	Lowan ⁿ	1.7.90	1 8 6	...	1 0 0	3 17 0	Horsham
604	James Forrest	233	Tarranyurk ^o	"	5 16 6	...	1 0 0	12 13 0	Dimboola
1803	James Tressey ²	57	Wombelano	"	1 8 6	...	1 0 0	3 17 0	Harrow
1585	John Rowe	96	Flowerdale	1.1.91	2 8 0	...	1 0 0	3 8 0	Yea
261	James Courtney ²	320	Ruffy	1.1.90	8 0 0	...	1 0 0	17 0 0	"
458	Ellen Dwyer	31	Molka	"	0 15 6	...	1 0 0	2 11 0	Rushworth
1241	John McLean ²	320	Longwood	1.1.91	8 0 0	...	1 0 0	9 0 0	Seymour
686	John Gleeson	38	Swanwater ^p	"	0 19 0	...	1 0 0	1 19 0	St. Arnaud
59	John Bourke	100	Darkbonee ^q	1.7.90	2 10 0	...	1 0 0	3 10 0	"
1585	Margaret Rohan	113	Tottington ^r	"	2 16 6	3 12 0	1 0 0	7 8 6	"
735	Harrie V. Harrison, jun.	281	Wau Wauka ^s	"	7 0 6	...	1 0 0	8 0 6	Bairnsdale
1010	James Lyon	69	Sale ^t	"	1 14 6	4 1 4	1 0 0	6 15 10	Sale
677	Thomas Grace	149	Binginwarri	"	3 14 6	...	1 0 0	4 14 6	Palmerston
737	Andrew McHair	174	"	"	4 7 0	...	1 0 0	5 7 0	"
1882	Chas. W. G. Whitakers ¹	80	Tangil	1.7.89	2 0 0	...	1 0 0	7 0 0	Traralgon
1083	Alexander W. Milligan	241	Willung ^v	1.1.91	6 0 6	...	1 0 0	7 0 6	Rosedale
306	John Cornack	103	Jumbanna East ^w	1.7.86	2 11 6	...	1 0 0	24 3 6	Warragul
1213	John McLaren ³	197	Jumbanna ^x	1.7.87	4 18 6	...	1 0 0	4 15 6	"
674	Joseph Glover	320	Dunbalk ^y	1.7.88	8 0 0	...	1 0 0	41 0 0	"
698	John Grieve	80	Koorooman ^z	1.1.90	2 0 0	...	1 0 0	5 0 0	"
101	Jno. W. Butterworth	210	Dunbalk ^{aa}	"	5 5 0	...	1 0 0	11 10 0	"
614	Dora Fitzgerald	120	" ^{bb}	"	3 0 0	...	1 0 0	7 0 0	"
1413	Rowland Newbury	320	Bunyip ^{cc}	"	8 0 0	...	1 0 0	17 0 0	"
1025	Alexander T. Leith-head ²	320	Jindivick ^{dd}	1.7.90	8 0 0	...	1 0 0	9 0 0	"
1816	Percy F. Toyehenné	85	Moa ^{ee}	"	2 2 6	...	1 0 0	3 2 6	"
893	George Jarratt	98	Korumburra ^{ff}	"	2 9 0	...	1 0 0	3 9 0	"
305	John Coleman	93	" ^{gg}	"	2 6 6	...	1 0 0	3 6 6	"
1414	Henry Nye ²	270	Allambee ^{hh}	"	6 15 0	...	1 0 0	7 15 0	"
779	William Hucker	197	" ⁱⁱ	"	4 18 6	...	1 0 0	5 18 6	"
943	Walter Kelly	56	Neerim ^{jj}	"	1 8 0	...	1 0 0	2 8 0	"
11	John Sanderson	156	Lang Lang East ^{kk}	"	3 18 0	...	1 0 0	4 18 0	"
618	Thomas Frankcorn	160	Doomburrim ^{ll}	1.1.91	4 0 0	...	1 0 0	5 0 0	"
61	Edward E. A. Bowness ²	320	Woodbourne ^{mm}	1.7.90	8 0 0	...	1 0 0	9 0 0	Kilmore
555	James Egan	272	Beenak ⁿⁿ	1.7.89	6 16 0	...	1 0 0	21 8 0	Melbourne
773	Egbert M. Halford	293	Kongwak ^{oo}	1.1.90	7 6 6	...	1 0 0	15 13 0	"
296	Thos. P. Cook	105	Gembrook ^{pp}	1.7.90	2 12 6	...	1 0 0	3 12 6	"
104	George Bedgood	36	Narree Worrana ^{qq}	"	0 18 0	...	1 0 0	1 18 0	"
613	James Finnerty	248	Woolamai ^{rr}	"	6 4 0	...	1 0 0	7 4 0	"
486	George Dickson	110	Coimadia ^{ss}	"	2 15 0	...	1 0 0	3 15 0	"
67	Edward L. Backhouse	310	Geembrook ^{tt}	1.1.91	7 15 0	...	1 0 0	8 15 0	"
1091	James G. Molloy	169	Nerrena ^{uu}	"	1 7 3	...	1 0 0	2 7 3	"
1893	Mary A. Ware	99	Wonthaggi ^{vv}	"	2 9 6	...	1 0 0	3 9 6	"
14	Ole Abrahamson	111	North ^{ww}	"	2 15 6	...	1 0 0	3 15 6	"
1097	William Monger	104	" ^{xx}	"	2 12 0	...	1 0 0	3 12 0	"
942	Simon Kilmartin, jun.	147	" ^{yy}	"	3 13 6	...	1 0 0	4 13 6	"
^a Allotment 47. ^r Allotment G. ⁱⁱ Allotment 66b. ^b Allotment A. ^s Allotment D. ^{jj} Allotment 2b. ^c Allotment B. ^t Allotment B, section 2. ^{kk} Allotment 111b. ^d Allotment E. ^u Allotment 87A. ^{ll} Allotment 64A. ^e Allotment 13, section C. ^v Allotment 74b. ^{mm} Allotment 74b. ^f Allotment 44A. ^w Allotment 12b. ⁿⁿ Allotment 67. ^g Allotment 44. ^x Allotment 52c. ^{oo} Allotment 17A. ^h Allotment 69. ^y Allotment 29. ^{pp} Allotment J. ⁱ Allotment B. ^z Allotment 75b. ^{qq} Allotment K. ^j Allotment 67. ^{aa} Allotment 92A. ^{rr} Allotment 99A. ^k Allotment E. ^{bb} Allotment 97A. ^{ss} Allotment 66b. ^l Allotment 61. ^{cc} Allotment 83b. ^{tt} Allotment 1. ^m Allotment 91A. ^{dd} Allotment 116A. ^{uu} Allotment 31b. ⁿ Allotment A. ^{ee} Allotment A ^{out} . ^{vv} Allotment 9b. ^o Allotment A ² . ^{ff} Allotment 65A. ^{ww} Allotment 110. ^p Allotment E. ^{gg} Allotment 51b. ^{xx} Allotment 101. ^q Allotment A ¹ . ^{hh} Allotment 96b. ^{yy} Allotment 24.									

¹ Survey charge to be placed in Trust Fund.

² Portion of leasehold.

³ In lieu of licence previously issued for 198 acres, and gazetted 5th August, 1887, p. 2341. Rent and fee paid credited.

APPLICATIONS FOR LICENCES APPROVED—continued.

Number of Licence.	Name of Licensee.	Area, subject to modification of boundaries and area.	Parish or Situation.	Date of Licence.	Amount to be Collected.				Payable to Receiver of Revenue at—
					Payment.	Survey Charge to revenue except when otherwise ordered.	Fee for Licence.	Total Amount of first Payment.	
		Acres.			£ s. d.	£ s. d.	£ s. d.	£ s. d.	
Under Section 49 of the Land Act 1884.—Payment to be made half-yearly.									
108	Alf. B. Blakeley	227	Allambee *	1.7.90	11 7 0	...	1 0 0	12 7 0	Warragul
291	Robert Collie ¹	320	Kinglake ^b	"	16 0 0	...	1 0 0	17 0 0	Melbourne
696	Francis Gilmore	32	Narre Worran ^c	"	1 12 0	...	1 0 0	2 12 0	"
615	Isaac G. Foster	36	" ^d	"	1 16 0	...	1 0 0	2 16 0	"
1892	Arthur Wadsworth	180	" ^e	1.1.91	9 0 0	...	1 0 0	10 0 0	"
1214	Robert L. McDowall ²	173	Woolamai ^f	1.1.88	8 13 0	...	1 0 0	7 3 0	"
Under Section 3 of the Land Act 1890.									
...	John Jones ⁴	2,000	Wooragee North, Eldorado No. 3 run	1.1.91	18 6 8	...	0 5 0	18 11 8	Beechworth H.38181
Under Section 67 of the Land Act 1890.—Payment to be made yearly.									
848	Annie Sutherland	506	Tangambalanga	1.12.90	4 4 4	...	1 0 0	5 4 4	Tallangatta
173	Joseph A. Caton	950	Derril	"	11 17 6	...	1 0 0	12 17 6	Killmore
874	Angus Shaw	662	Glenaladale	1.1.91	2 15 2	...	1 0 0	3 15 2	Sale
885	Angus Shaw	287	"	"	1 3 11	...	1 0 0	2 3 11	"
Under Section 87 of the Land Act 1890.—Payment to be made in advance.									
...	D. Elrington: for 20 redgum piles	...	Gunbower Island	...	5 11 8	5 11 8	Echuca
1622	Alex. McVitty and Joseph Foster	1,000	Moorarbool East	1.1.90	5 0 0	5 0 0	Melbourne
Under Section 99 of the Land Act 1890.—Payment to be made yearly.									
306	G. W. Knight ⁴	1	Sandhurst	1.11.88	0 5 0	0 5 0	Sandhurst 129
306	G. W. Knight ⁴	1	"	1.11.89	0 5 0	0 5 0	" 129
306	G. W. Knight ⁴	1	"	1.11.90	0 5 0	0 5 0	" 129
307	G. W. Knight ⁴	3r. 7½ p.	"	1.11.88	0 5 0	0 5 0	" 129
307	G. W. Knight ⁴	3r. 7½ p.	"	1.11.89	0 5 0	0 5 0	" 129
307	G. W. Knight ⁴	3r. 7½ p.	"	1.11.90	0 5 0	0 5 0	" 129
308	G. W. Knight ⁴	2r. 25½ p.	"	1.11.88	0 5 0	0 5 0	" 129
308	G. W. Knight ⁴	2r. 25½ p.	"	1.11.89	0 5 0	0 5 0	" 129
308	G. W. Knight ⁴	2r. 25½ p.	"	1.11.90	0 5 0	0 5 0	" 129
Under Section 123 of the Land Act 1890.—Payment to be made yearly.									
21909	Michl. Smyth	38	Grazing block 4235	1.12.90	1 19 6	...	0 5 0	2 7 9	Cashel
21910	Ellen Conway	70	Grazing block 2418	"	3 10 6	...	0 5 0	3 15 6	Benalla
21911	Jas. Gibson	18	Moyhu	1.1.91	0 9 0	...	0 5 0	0 14 0	Wangaratta
21912	Mary L. J. Evans	530	"	"	4 8 4	...	0 5 0	4 13 4	"
21913	Jas. Roberts	36	Molesworth	"	0 9 0	...	0 5 0	0 14 0	Alexandra
21914	John Terry	2	Borodomanin	"	0 2 0	...	0 5 0	0 7 0	Mansfield
21915	F. H. Maxwell	400	Grazing block 623	"	15 0 0	...	0 5 0	15 5 0	Kerang
21916	John McMillan	120	Bael Bael	"	3 0 0	...	0 5 0	3 5 0	"
21917	E. H. Barkmeyer	120	Tyntynder	"	2 0 0	...	0 5 0	2 5 0	"
21918	Saml. Fellows	200	"	"	3 6 8	...	0 5 0	3 11 8	"
21919	James Ryan	15	Echuca North	"	0 7 6	...	0 5 0	0 12 6	Echuca
21920	Wm. Howell	244	Moir	"	4 1 4	...	0 5 0	4 6 4	"
6793	Thomas Kelly	38	Hinno-Munjie	"	0 12 8	...	0 5 0	0 17 8	Omeo
6794	Jas. Elliott	170	Talgarno	"	1 8 4	...	0 5 0	1 13 4	Bethanga
6795	Thos. Coulstock	6	Bungil	"	0 3 0	...	0 5 0	0 8 0	"
6796	John Miller	8	Cobungra	"	0 8 0	...	0 5 0	0 13 0	Omeo
6797	D. R. Drummond	3,400	Dorchap	"	5 0 0	...	0 5 0	5 5 0	Tallangatta
6800	John O'Neill	300	Mudgegong	"	2 10 0	...	0 5 0	2 15 0	Beechworth
...	Michl. O'Donnell ⁵	66,000	Grazing blocks 116, 2081, and allotment K, Delatite	"	68 10 0	...	0 5 0	68 15 0	Bright
504	James Laidlaw ⁷	500	Amphitheatre, block 831	"	8 6 8	...	0 5 0	8 11 0	Ararat 136
505	James Laidlaw ⁷	500	Amphitheatre, block 962	"	8 6 8	...	0 5 0	8 11 8	" 135
436	Joseph Jelbart ⁴	450	Minimay and Booropki	"	0 1 0	...	0 5 0	0 6 0	Horsham
21202	Walter Oliver	729	Tallageira	"	3 0 9	...	0 5 0	3 5 9	"
21203	D. W. McDonald	36	Nurrabiel	"	1 16 0	...	0 5 0	2 1 0	"
21204	Wm. Simpson	77	Bringalbart	"	1 10 0	...	0 5 0	1 15 0	Harrow
7450	Philip Coad	10	Jallukar	"	0 2 6	...	0 5 0	0 7 6	Ararat
7460	W. and T. Trewin	17	Glenpatrick	"	1 5 6	...	0 5 0	1 10 6	Avoca
7461	Margt. Niven	160	Balmoral	"	1 6 8	...	0 5 0	1 11 8	Harrow
7458	Charles Keith	10	Glenpatrick	"	0 5 0	...	0 5 0	0 10 0	Avoca
16920	Thos. O'Dea ⁶	55	Warrowitue	1.1.90	1 7 6	...	0 5 0	1 12 6	Heathcote
21360	Wm. Cullen	132	Coonoer West	1.1.91	1 13 0	...	0 5 0	1 18 0	St. Arnaud
21361	Chas. Martin	78	Buckrabyule	"	3 18 0	...	0 5 0	4 3 0	Charlton
21362	M. Nolan, sen. ¹⁰	160	Jeffcott	1.12.90	5 10 0	...	0 5 0	6 5 0	Donald
21363	A. Young ¹⁰	1,650	Gowar	"	6 6 11	...	0 5 0	7 7 6	St. Arnaud
21364	E. S. Wright ¹⁰	150	Tarngower	"	6 18 6	...	0 5 0	7 15 0	Castlemaine
21365	John Smith ¹⁰	55	Gowar	"	2 10 9	...	0 5 0	3 0 0	St. Arnaud
21366	Wm. Kitson	60	Kinypanial	1.1.91	1 10 0	...	0 5 0	1 15 0	Wederburns
21367	Robt. Drew	70	Tottington	"	1 15 0	...	0 5 0	2 0 0	St. Arnaud
21368	Wm. Ellis	10	Ninyeunook	"	0 10 0	...	0 5 0	0 15 0	Wycheproof
1832	John Sheehan ¹¹	355	Swanwater	"	12 0 0	...	0 5 0	6 5 0	St. Arnaud
424	John Sheehan ¹¹	354	"	"	12 0 0	...	0 5 0	6 5 0	"
332	W. B. Gittens ¹³	954	Pompapuel	"	15 0 0	...	0 5 0	15 5 0	Inglewood 97

* Allotment 81n.

b Allotment 76a.

c Allotment K¹⁰⁰.d Allotment K⁴.

e Allotment 108a.

f Allotment 103a.

g Allotment 35.

¹ Portion of leasehold.
² In lieu of notice gazetted 11th May, 1888, p. 1471.
³ Rent and fee paid credited.

⁴ This is a renewal.
⁵ Amount paid.

⁶ In lieu of notices gazetted 2nd January, 1891, p. 56. This is an amalgamated licence, and includes licences Nos. 739 and 740.
⁷ This is a renewal. In lieu of notice gazetted 2nd January, 1891, p. 68 (rent reduced).

⁸ Amount due for 1889 and 1890 also to be collected.
⁹ In lieu of notice gazetted 3rd April, 1890, p. 1340, so far as amount is concerned only.

¹⁰ This licence expires 31st December, 1891.

¹¹ This licence is renewed to 30th June, 1891.

¹² Proportionate amount of rent paid.

¹³ In lieu of notice gazetted 2nd January, 1891, p. 71.

NOTE.—HORSHAM DISTRICT.—The interest in licence 12064/19, John Bowen, 114 acres, parish of Kellalac, has been transferred by the official assignee in his insolvent estate to Carl Bunge, 12146/19.

January 16, 1891.

316

APPLICATIONS FOR GRANTS APPROVED.

THE following Applications for Grants having been approved, it is hereby notified that the Purchase Money and Fees specified in each case may be received by the undermentioned Revenue Officers.

Name.	Parish.	Extent.	Amount to be Collected.					Payable to the Officer authorized by the Treasurer to collect Territorial Revenue at—
			Purchase Money.	Fees.			Total to pay.	
				Grant.	Certificate.	Assurance.		
		A. R. P.	£ s. d.	£ s. d.	£ s.	£ s. d.	£ s. d.	
Under Section 36 of the <i>Mines Act 1890</i> .								
Ann J. Carrigg	.. Clarendon	... 0 1 37	8 0 0	1 1 0	...	0 0 4	9 1 4	Ballarat C.57074
Mines Act 1890, Section 2.								
Under Section 3 of <i>The Residence Areas Act 1884</i> .								
Gabriel Duckett ¹	... Wedderburn	... 1 0 0	7 0 0	1 1 0	...	0 0 5	8 1 5	Wedderburn D.25759

¹ In lieu of notice gazetted 10th October, 1890, p. 4025.

Department of Lands and Survey,
Melbourne, 14th January, 1891.

A. McLEAN,
Commissioner of Crown Lands and Survey.

Land Act 1890, Section 2.

APPLICATIONS FOR GRANTS APPROVED.

THE following Applications for Grants having been approved, it is hereby notified that the balance to complete the Purchase and Fees specified in each case may be received by the undermentioned Revenue Officers.

Name.	Parish	Extent.	Amount to be Collected.					Total to pay.	Payable to the Officer authorized by the Treasurer to collect Territorial Revenue at—
			Balance to complete Purchase.	Fees.					
				Grant.	Certi- ficate.	Assurance.			
		A. R. P.	£ s. d.	£ s. d.	£ s.	£ s. d.	£ s. d.		
Under Section 20 of <i>The Land Act 1860.</i>									
Hans W. H. Irvine ...	Concongella South	35 3 31	25 4 0	1 1 0	1 0	0 1 6	27 6 6	Ararat 254/2081	
Wm. Hastie... ..	Barwon Downs	19 1 10	14 0 0	1 1 0	1 0	0 0 10	16 1 10	Colac 1790/223	
Saml. Johnston ...	Barramunga ...	315 1 13	220 18 0	1 11 6	1 0	0 13 2	224 2 8	" 1904/256	
J. J. Dickason ...	Krambruk	61 0 15	43 8 0	1 6 0	1 0	0 2 7	45 16 7	Geelong 1492/135	
Thos. Younghusband...	Clarksdale	125 0 11	88 4 0	1 6 0	1 0	0 5 3	90 15 3	Smythesdale 1894/562	
Under Section 4 of <i>The Land Acts Amendment Act 1880.</i>									
Donald Cumming, jun.	Yarek	19 2 27	2 0 0	1 1 0	1 0	0 0 10	4 1 10 ¹	Alexandra 148	
Robert Campbell	Drumanure	8 1 20	16 10 0	1 1 0	1 0	0 1 0	18 12 0 ²	Numurkah 136	
Francis C. Walsh	Dargo	19 0 38	12 0 0	1 1 0	1 0	0 1 3	14 2 3 ¹	Omeo 936	
Mary Barham	Bullarto	18 0 0	...	1 1 0	1 0	0 0 9	2 1 9 ¹	Trentham 219/1081	
T. W. Kick	Dunolly	10 3 31	5 12 0	1 1 0	1 0	0 0 6	7 13 6 ³	Dunolly 128/1925	
Joseph Lockett	Inglewood	19 3 36	10 0 0	1 1 0	1 0	0 1 3	12 2 3 ⁴	Inglewood 2023	
Henry Roberts	Kangdernaar (not Moliagull)	19 2 30	...	1 1 0	1 0	0 0 10	2 1 10 ⁵	Dunolly 227/2640	
James Wilson	Tarnagulla	20 0 0	...	1 1 0	1 0	0 0 10	2 1 10 ³	Tarnagulla 2924	
William McGhie	Moliagull	20 0 0	5 0 0	1 1 0	1 0	0 1 1	7 2 1 ⁴	Dunolly 170/610	
Johanna McCormick, as administratrix of late Patrick McCormick	Glenlyon	20 0 0	...	1 1 0	1 0	0 0 10	2 1 10 ⁴	Daylesford 17/2250	
Mary H. Hall, <i>nee</i> Moore	Eversley	20 0 0	...	1 1 0	1 0	0 0 10	2 1 10 ⁴	Ararat 151/542	
Arthur Humphrey	Barkly	19 3 8	10 0 0	1 1 0	1 0	0 1 3	12 2 3 ⁴	Avoca 383	
W. A. Fabrey, jun.	Borong	20 0 0	10 0 0	1 1 0	1 0	0 1 3	12 2 3 ⁴	Wedderburn 300	
Michael Gorman	Swanwater	20 0 0	2 0 0	1 1 0	1 0	0 0 10	4 1 10 ¹	St. Arnaud 354	
Thos. H. Lucey*	Woodside	19 3 31	2 0 0	1 1 0	1 0	0 0 10	4 1 10	Palmerston 512/140	
William Ryan	Bulla Bulla	10 0 0	23 0 0	1 1 0	1 0	0 1 8	25 2 8 ⁷	Melbourne 13509	

¹ £18 rent paid credited.

² £6 rent paid credited.

³ £5 8s. rent paid credited.

⁴ £20 rent paid credited.

⁵ £22 2s. 6d. rent paid credited.

⁶ In lieu of notice gazetted 28th November, 1890, so far as purchase money is concerned.

⁷ £17 rent paid credited.

Department of Lands and Survey,
Melbourne, 14th January, 1891.

A. McLEAN,
Commissioner of Crown Lands and Survey.

Land Act 1890.

AURIFEROUS LAND WITHDRAWN FROM APPLICATION.

NOTICE is hereby given that the undermentioned Auriferous Land has been withdrawn from application :—

County.	Parish.	Area.	Allotment.	Description.
		Acres.		
Kara Kara	Winjallok	166	89B	Forfeited 67th Section holding of John McAllister.

A. McLEAN,
Commissioner of Crown Lands and Survey.

Department of Lands and Survey,
Melbourne, 14th January, 1891.

Land Act 1890, Section 32.

GRAZING AREAS AVAILABLE.

THE undermentioned allotments or portions of allotments will be available for application under the above section, at the offices mentioned hereunder, on or before Friday, the 13th February, 1891. All applications lodged on or before that date will be deemed to have been simultaneously made.

County.	Parish.	Area Available.	Allotment.	Land Office.	Remarks.
		Acres.			
Moirā	Mokoan	191	87	Benalla	Formerly recommended to William Millar
Delatite	Whitfield	60	62A	"	Formerly applied for by Walter Randall
Benambra	Granya	638	47	Beechworth	Forfeited 32nd section leasehold of Thos. Nelson
Borong	Ledcourt	528	270	Stawell	Forfeited 32nd section leasehold of Walter Greedy
"	Dunmunkle	160	H	Horsham	Formerly held by M. O'Callaghan under section 119 Land Act 1834
Lowan	Peechember	160	C ⁹	"	Formerly recommended to George Haywood
Kara Kara	Kooreh	150	102	St. Arnaud	Forfeited 32nd section leasehold of Richard J. Davies
Polwarth	Barongarook	379	37A	Geelong	Forfeited 32nd section leasehold of Thomas Scilley
Croajingolong	Murrungowar	293	32	Bairnsdale	Formerly recommended to Bertie Brown
"	"	241	55B	"	Formerly recommended to Patrick Keogh
"	Purgagoolah	770	11	"	Formerly recommended to Catherine Speirs
Tambo	Newmerella	480	88	"	Formerly recommended to James Welsh
Buln Buln	Leongatha	199	70C	Melbourne	Forfeited 32nd section holding of Wm. Thompson
"	"	314	73A	"	Forfeited 32nd section holding of John McCarty
"	Nerrena	150	14C	"	Forfeited 32nd section holding of Meyrick A. Harry
"	"	115	31C	"	Forfeited 32nd section leasehold of John A. Jones
Evelyn	Naugana	120	86A	"	Forfeited 32nd section leasehold of John Hickman
"	"	120	86B	"	
"	"	120	86C	"	
"	"	110	86D	"	
"	"	98	86E	"	
"	"	120	86F	"	
"	"	120	86G	"	

Department of Lands and Survey,
Melbourne, 14th January, 1891.

A. McLEAN,
Commissioner of Crown Lands and Survey.

Land Act 1890, Section 32.

GRAZING AREAS WITHDRAWN FROM APPLICATION.

NOTICE is hereby given that the undermentioned Grazing Areas has been withdrawn from application:—

County.	Parish.	Area.	Block.	Remarks.
		Acres.		
Evelyn	Woori Yallock	45	51A	Portion of forfeited 32nd section leasehold of Thomas Hattswell.
"	"	45	51B	
"	"	45	51C	

Department of Lands and Survey,
Melbourne, 14th January, 1891.

A. McLEAN,
Commissioner of Crown Lands and Survey.

Land Act 1890.

AURIFEROUS LANDS AVAILABLE.

THE undermentioned Auriferous Lands will be available for application at the office mentioned hereunder on or before Friday, the 13th February, 1891. All applications lodged on or before that date will be deemed to have been simultaneously made.

County.	Parish.	Area Available.	No of Allotment.	Land Office.	Remarks.
		Acres.			
Evelyn	Warburton	20	...	Melbourne	Forfeited 65th section holding of Karl L. Blanck
"	Nilumbik	19	...	"	Forfeited 65th section holding of Wilhelm Jakowski
"	"	18	...	"	Forfeited 65th section holding of Georgina Jakowski

Department of Lands and Survey,
Melbourne, 14th January, 1891.

A. McLEAN,
Commissioner of Crown Lands and Survey.

Land Act 1890, Section 2.

APPLICATION FOR A CERTIFICATE UNDER SECTION 11 OF "THE LAND ACT 1878" APPROVED.

THE following Application, under Section 11 of *The Land Act 1878*, for a Certificate of the Board of Land and Works having been approved, it is hereby notified that the Certificate may be obtained upon payment of Rent and Fee specified to the undermentioned Revenue Officer.

Date of Licence.	Name of Lessee.	Parish.	Extent.	Amount to be Collected.				Payable to the Officer authorized by the Treasurer to collect Territorial Revenue at—
				No. of Licence.	Rent due.	Certificate Fee.	Total to pay.	
			A. B. P.		£ s. d.	£ s.	£ s. d.	
1.2.86	Annie M. Davies	Doomburrin	181 1 0	14475	36 8 1	1 0	37 8 0	Warragul

Department of Lands and Survey,
Melbourne, 14th January, 1891.

A. McLEAN,
Commissioner of Crown Lands and Survey.

THE following Applications for Leases having been approved, it is hereby notified that the Rents and Fees specified in each case may be received by the undermentioned Revenue Officers.

Land Act 1890, Section 2.

APPLICATIONS FOR LEASES APPROVED.

Date of Lease.	Name of Lessee.	Parish.	Extent.	Conditions—How complied with.					Amount to be Collected.					Payable to the Officer authorized by the Treasurer to collect the Terrestrial Revenue at—		
				Fencing.	Outkultivation.	Other Improvements.		Total.	Residence.	Rent Payable Half-yearly.	Fees.		Total to pay.			
						£	s. d.				£	s. d.			£	s. d.
			A. R. P.	£ <td>s. d.</td> <td>£<td>s. d.</td><td>£<td>s. d.</td><td>£<td>s. d.</td><td>£<td>s. d.</td><td>£<td>s. d.</td><td></td></td></td></td></td></td>	s. d.	£ <td>s. d.</td> <td>£<td>s. d.</td><td>£<td>s. d.</td><td>£<td>s. d.</td><td>£<td>s. d.</td><td></td></td></td></td></td>	s. d.	£ <td>s. d.</td> <td>£<td>s. d.</td><td>£<td>s. d.</td><td>£<td>s. d.</td><td></td></td></td></td>	s. d.	£ <td>s. d.</td> <td>£<td>s. d.</td><td>£<td>s. d.</td><td></td></td></td>	s. d.	£ <td>s. d.</td> <td>£<td>s. d.</td><td></td></td>	s. d.	£ <td>s. d.</td> <td></td>	s. d.	
			Under Section 20 of <i>The Land Act 1839</i> as amended by <i>The Land Act 1873</i> .													
1.6.88	Nichol T. Dally...	Aradalia	233 2 24	183 0 0	...	87 0 0	270 0 0	Yes	6 7 0	38 2 0	1 1	40 2 0	Shepparton	13988		
1.4.89	Thos. G. Kane, jun.	Caniamboo	48 2 34	182 0 0	...	130 0 0	312 0 0	Adjoining	1 4 6	4 18 0	1 1	6 18 0	"	1694		
1.4.90	Geo. Fygon	Peechelba, Boonah-moonoonah	319 3 23	239 0 0	140 0 0	130 0 0	499 0 0	Yes	8 0 0	10 0 0	1 1	18 0 0	Wangaratta	19900		
1.8.90	John Martin	Lacby	43 2 24	69 0 0	30 0 0	27 0 0	69 0 0	Yes	1 2 0	0 16 0	1 1	2 16 0	"	17203		
1.10.89	Hannah Rabson	"	118 2 38	215 0 0	...	130 0 0	345 0 0	Yes	2 12 6	8 18 6	1 1	10 18 6	"	17656		
1.9.90	Wm. J. Cameron	"	319 1 23	295 0 0	...	130 0 0	425 0 0	Yes	3 0 0	8 10 6	1 1	11 10 6	"	18298		
1.12.90	John R. Baggart	"	60 2 25	39 0 0	...	25 0 0	64 0 0	Adjoining	1 10 6	1 10 6	1 1	2 10 6	"	18817		
1.10.90	Geo. R. Bradford	Branjee	51 9 30	72 0 0	...	17 0 0	89 0 0	Adjoining	1 7 6	1 7 0	1 1	3 7 0	Benalla	16189		
1.11.90	Wm. Walker	Mariawecury	77 5 4	49 0 0	...	25 0 0	77 0 0	Yes	1 18 6	1 18 6	1 1	3 18 6	"	18981		
1.9.90	Eliza Greenwood, formerly Ferris	Nokoon	119 5 31	21 0 0	...	10 0 0	31 0 0	Yes	1 19 0	1 19 0	1 1	3 19 0	"	18905		
1.11.90	John Drenock	Branjee	119 5 31	21 0 0	...	10 0 0	31 0 0	Yes	1 19 0	1 19 0	1 1	3 19 0	"	18905		
1.12.90	Marion L. Grant, & de Vickers	Gowangardie	130 3 8	58 0 0	60 0 0	120 0 0	258 0 0	Yes	5 0 0	5 0 0	1 1	7 0 0	"	18927		
"	Mary Pearce	Yarrawonga	89 3 37	122 0 0	60 0 0	326 0 0	508 0 0	Yes	2 5 0	2 5 0	1 1	4 5 0	"	18927		
1.10.90	Mary Mary, successor to the late William Morley	Gowangardie	28 2 6	31 0 0	...	13 0 0	44 0 0	Yes	0 14 6	0 14 6	1 1	2 14 6	Yarrawonga	19058		
1.8.90	James Plozza	Upotipotpon	319 3 3	152 0 0	...	298 0 0	450 0 0	Yes	8 0 0	8 0 0	1 1	10 0 0	Benalla	19052		
1.11.90	John Hadden	Tung	100 2 24	69 0 0	...	50 0 0	119 0 0	Yes	2 10 6	2 10 6	1 1	4 10 6	"	19510		
1.9.90	Henry Watkins	Branjee	319 3 10	205 0 0	140 0 0	384 0 0	589 0 0	Yes	8 0 0	8 0 0	1 1	10 0 0	"	16431		
1.12.90	Richard A. W. C. formerly Baker	Yarroweyah	320 0 13	105 0 0	...	173 0 0	418 0 0	Yes	8 0 6	16 7 0	1 1	18 7 0	"	17409		
1.12.90	Thos. Leighton	Howqua	319 1 21	90 0 0	...	104 0 0	124 0 0	Yes	1 0 0	1 0 0	1 1	3 0 0	Jameson	3102		
1.4.90	Wm. Leighton	Howqua	319 3 19	110 0 0	50 0 0	235 0 0	395 0 0	Yes	8 0 0	16 0 0	1 1	18 0 0	Mansfield	4004		
1.10.90	Maria McConnell	Tullagallook	85 3 6	52 0 0	...	35 0 0	87 0 0	Adjoining	2 3 6	2 3 6	1 1	4 3 6	"	4261		
1.11.90	John T. Smith	Howqua West	39 3 24	20 0 0	...	21 0 0	41 0 0	Yes	1 0 0	1 0 0	1 1	3 0 0	Jameson	4703		
1.2.90	Alex. Palmer	Gelat	119 2 18	59 0 0	10 0 0	64 0 0	133 0 0	Adjoining	2 6 0	2 6 0	1 1	4 6 0	Alexandra	4521		
1.11.90	May McVeigh, executrix of Denis McVeigh	Yarek	91 0 18	78 0 0	...	19 0 0	97 0 0	Dead	2 6 0	2 6 0	1 1	4 6 0	"	4263		
"	David Dejarlan	Hino-Munio	7 1 0	8 0 0	8 0 0	Yes	0 4 0	0 4 0	1 1	2 4 0	Ouco	249		
1.12.90	William Dignan	Jalakar	109 3 27	275 0 0	41 0 0	50 0 0	325 0 0	Yes	2 15 0	2 15 0	1 1	4 15 0	Ararat	2482		
1.2.90	C. W. Carter	Glenamrie	99 3 35	114 0 0	...	47 0 0	205 0 0	Yes	2 10 0	2 10 0	1 1	4 10 0	Portland	4378		
1.9.90	Thos. Doonan	Dunmore	151 1 9	76 0 0	...	78 0 0	154 0 0	Yes	3 16 0	7 12 0	1 1	9 12 0	"	4474		
1.8.90	Wm. G. Morrow	Keatnack	319 3 26	212 0 0	...	150 0 0	362 0 0	Yes	8 0 0	8 0 0	1 1	10 0 0	"	5792		
1.12.90	Alfred Punchard	Naxare	20 0 0	26 0 0	...	11 0 0	37 0 0	Yes	0 10 0	0 10 0	1 1	2 10 0	Stawell	3158		
"	William H. Pearce	Kirkella	316 0 0	203 0 0	...	636 0 0	873 0 0	Yes	7 18 0	7 18 0	1 1	9 18 0	"	3555		
"	David Vivian	Callawadda	122 3 6	65 0 0	...	26 0 0	302 0 0	Yes	3 1 6	3 1 6	1 1	5 1 6	"	3556		
"	Richard Williams	"	156 0 13	92 0 0	...	24 0 0	176 0 0	Yes	3 18 6	3 18 6	1 1	5 18 6	"	3896		
1.9.90	Lettia Rankin, as executrix of Letitia Best	Teolungrook	152 0 22	66 0 0	...	208 0 0	294 0 0	Yes	3 16 6	3 16 6	1 1	5 16 6	"	3932		
1.12.90	George Hy. Parsons	Yanip	319 2 18	66 0 0	...	315 0 0	375 0 0	Yes	8 0 0	8 0 0	1 1	10 0 0	Harrow	12032		
1.12.90	Robert Shono	Jawloit	317 1 21	216 0 0	210 0 0	138 0 0	564 0 0	Yes	7 19 0	7 19 0	1 1	9 19 0	Nhill	13524		
1.2.90	Robert Wade	Turandurey	319 3 36	78 0 0	30 0 0	220 0 0	328 0 0	Yes	8 0 0	8 0 0	1 1	10 0 0	"	13683		
1.12.90	Susan Wotton, sen.	Tarrangumie	315 2 35	260 0 0	80 0 0	175 0 0	515 0 0	Yes	7 19 6	15 19 0	1 1	17 19 0	Harrow	11936		
1.11.90	Francis Healy	Hotspur	180 0 0	54 0 0	...	40 0 0	395 0 0	Yes	8 0 0	8 0 0	1 1	10 0 0	Nhill	13926		
1.12.90	Alexander H. Kitchin	Glenamrie	319 1 0	90 0 0	...	140 0 0	194 0 0	Yes	4 10 0	4 10 0	1 1	6 10 0	Casterton	4842		
"	William Lewis, the younger	Bear	319 3 33	115 0 0	...	255 0 0	345 0 0	Yes	8 0 0	8 0 0	1 1	10 0 0	Portland	4966		
1.7.90	Robert Maledon	Balrook	249 3 36	130 0 0	8 0 0	240 0 0	355 0 0	Yes	8 0 0	8 0 0	1 1	10 0 0	Hamilton	5070		
1.8.90	Fridget McAllen	Tyrendarra	161 3 26	29 0 0	60 0 0	113 0 0	271 0 0	Yes	4 1 0	4 1 0	1 1	6 1 0	Portland	5144		
2.12.89	Isabella McLeod	Glenelg	183 0 24	80 0 0	...	80 0 0	169 0 0	Yes	4 12 0	13 16 0	1 1	15 16 0	"	5388		
					...	111 0 0	191 0 0	Yes	4 12 0	13 16 0	1 1	15 16 0	"	5340		

January 16, 1891.

320

PUBLIC HEARINGS BY PERSONS APPOINTED UNDER THE 15TH SECTION OF THE "LAND ACT 1890."

NOTICE is hereby given that, at the time and place mentioned in the Schedule hereunder, applications for leases under section 157 of the *Land Act 1890*, objections to such applications, and reasons against forfeiture of any leases under Part II. of the *Land Act 1890*, deemed liable to forfeiture for any cause, will be publicly heard by the persons whose names are set opposite such place in such Schedule, being persons appointed by me, the responsible Minister of the Crown administering the *Land Act 1890*, Part II., to hear the same and report thereon in writing to me.

A. McLEAN,
Commissioner of Crown Lands and Survey,
Being the Responsible Minister of the Crown
administering the said Act.

Department of Lands and Survey,
Melbourne, 14th January, 1891.

Place of Meeting of Local Land Board.	Time of Meeting.	Members of Local Land Board.
	1891.	
Donald ...	Tuesday, 3rd February, Nine a.m.	G. R. Watson, Esq. E. W. Welch, Esq.

"LAND ACT 1890."—GRAZING LICENCES.

OCCUPIERS of Crown lands under grazing licences issued under the authority of section 3 of the *Land Act 1890* are hereby notified that, upon payment of the fees as hereunder specified, the occupation of such Crown lands by them may continue until the 31st December, 1891.

Payment of the fees must be made at the Treasury, Melbourne, or at any of the offices of the Receivers and Paymasters in the country districts, before the 31st January, 1891.

Should any of the land comprised within any grazing licence be required to be dealt with under any of the provisions of the *Land Act 1890*, a proportionate rebate of the fees received will be made to grazing licensees.

A charge of 5s. for preparation of licence will be made in every case, in addition to the amounts specified herein.

All rents for 1890 must be paid before the amounts specified in the following schedule are collected.

A. McLEAN,
Commissioner of Crown Lands and Survey.
Department of Lands and Survey,
Melbourne, 29th December, 1890.

FEES ON GRAZING LICENCES.

Name.	Area.	Locality.	Annual Rent.
	Acres.		£ s. d.

ARARAT DISTRICT.

John Moffatt ...	554	Lake Bolac ...	15 10 0
Andw. Chirnside and Geo. Logan	230	Tatyoona ...	6 7 0

BALLARAT DISTRICT.

Edward Albert Hitchcock	30	Mount Mercer Cattle Station A	1 5 0
-------------------------	----	-------------------------------	-------

BRECHWORTH DISTRICT.

Bernard O'Reilly ...	6,500	Aldorf ...	8 13 0
Thos. Hutton and Chas. Hutton	6,000	Carraragarmungee	30 0 0
Thos. and Jas. Hutton...	3,500	Eldorado East...	64 10 0
Thos. and Jas. Hutton...	9,000	Eldorado West...	44 18 0
John Geo. Dougharty ...	3,000	Jingollac ...	36 9 0
Richard Goldsbrough and D. M. Parker	5,000	Kangaroo Ground	58 11 0
Ellen Petersen ...	5,000	Mt. Martin ...	2 8 0
M. O'Donnell ...	600	Murramongee West	3 3 0
John G. Dougharty ...	400	Redbank ...	4 14 0
Thomas Whitehead ...	1,700	Wabba ...	7 4 6
Alexr. McCombie ...	500	Yackandandah No. 2	2 1 0
Frederick Box ...	10,000	Barbary ...	11 0 0
John Howard ...	16,000	Goulds Run ...	8 18 0
Michael O'Donnell ...	600	Long Corner ...	2 11 4

BENALLA DISTRICT.

Hugh Dick ...	4,450	Cobram ...	9 0 0
Alexander and John Dennistoun	165	Tatong ...	1 16 8

CASTLEMAINE DISTRICT.

Wm. Sloane and Robt. Jonathan Jeffray	450	Archdale ...	3 10 0
John Bell Chirnside	1,500	Bealiba ...	10 0 0
Jas. and Robt. Nichol	310	Dunach Forest	3 6 0

FEES ON GRAZING LICENCES—continued.

Name.	Area.	Locality.	Annual Rent.
	Acres.		£ s. d.

ECRUCA DISTRICT.

Alexander Cameron ...	23,800	Bailieston ...	68 5 0
James Blackwood and Charles Ibbotson	3,800	Gobareep ...	20 0 0
Geo. McRobert and Alex. McRobert	1,750	Mount Pleasant	4 2 8
Richard Cox ...	1,800	Moorabee ...	3 18 0
Obediah Edwick ...	120	Terrick Terrick East	4 12 4
Wm. Gunn ...	17,800	Waranga Park...	60 3 6

GIPPSLAND NORTH DISTRICT.

Murdoch McIntosh ...	25,000	Cuigmundi ...	47 4 10
Denis Conolly and Jno. Whitbourne	12,000	Dargo ...	29 7 3
John O'Rourke and Mary Mackenzie	17,000	Little River ...	24 13 0
Patrick Brennan ...	6,000	Sandy Creek North	25 11 0

OMRO DISTRICT.

Richard King and George White Powney	8,000	Cobungra West	24 17 10
John Campbell ...	8,000	Ensay ...	16 3 4
Thos. Beaumont Waters	200	Gravels ...	3 16 0
Edwd. O'Rourke ...	12,200	Saggan Buggan	24 10 0
James Findley ...	800	Towong ...	3 16 0

PORTLAND DISTRICT.

Henry Miller ...	300	Kangaroo ...	2 4 2
John Matheson ...	130	Mount Napier ...	3 18 0
Archibald Johnson ...	1,500	Rifle Ranges ...	16 8 2
Jas. Simson, Jos. Clarke, and Robt. C. Read, as exors. of the late Chas. Simson	4,000	Roseneath ...	15 0 5
Archibald Johnson ...	17	Tahara ...	0 17 0

SETTLED DISTRICTS.

Wm. Roadknight, sen., and Thos. Telfer Stirling	6,370	Lake Tyers and Snowy River	10 10 0
George Black ...	1,500	Tarwin East ...	2 2 0
W. Miller ...	34,000	Yanakie ...	50 0 0
Stratton, Rickard, and Co.	4,100	Sections, Alberton	12 10 0
George Black ...	1,200	Sections, Cape Liptrap	3 10 0

SWAN HILL DISTRICT.

Robt. Gravenor Wood...	100	Lalbert ...	2 10 0
Wm. Wood ...	330	Tittibong ...	10 0 0
John Finlay ...	1,210	Towaninnie ...	30 5 0

WIMMERA EAST DISTRICT.

John Warne ...	80	Morton Plains ...	1 5 4
Valentine Nott Mogg ...	50	Wirrumburchip	1 0 0
Honble. Wm. McCulloch	265	Woodlands North and South	1 9 0

WIMMERA WEST DISTRICT.

Dond. and Nichol McLellan	30	Cove... ..	0 8 6
W. H. Miller ...	1,040	Newington ...	6 3 11
Jno. C. Carter ...	27,000	Rosebrook ...	163 0 8

PASTORAL ALLOTMENT AVAILABLE.

APPLICATIONS will be received by the Board of Land and Works up to Two o'clock in the afternoon of Friday, 30th January, 1891, for the Right to Lease the undermentioned Pastoral Allotment.

Applications received at this office prior to that hour on the day above mentioned will be deemed to have been received simultaneously.

A. McLEAN,
Commissioner of Crown Lands and Survey.

Office of Lands and Survey,
Melbourne, 14th January, 1891.

County.	Allotment.	Area, subject to modification of boundaries and area.	Gazetted Assessment per annum.
		Acres.	£ s. d.
Lowan ...	M.	9,600	48 0 0

Land Act 1890, Section 2.

TRANSFER OF LEASEHOLDS.

THE Board of Land and Works has sanctioned the undermentioned Applications to Transfer Leaseholds under Section 32 of The Land Act 1884.

NOTE.—No Transfer will have any legal effect till same has been duly registered at the Office of Titles under the Transfer of Land Statute.

Department of Lands and Survey,
Melbourne, 14th January, 1891.

A. McLEAN,
Minister of Lands.

Number of Lease.	Name of Transferor.	Name of Transferee.	Area, subject to modification of boundaries and areas.	Parish.	Date of Lease.	Term of Lease.	Yearly Payment.	Transfer Fee, and where Paid.	Rent payable to Revenue Officer at—
			A. R. P.				£ s. d.		
920	Mary L. Jury ...	Frank Jury ...	670 0 0	Maintongoon	1.1.88	11 years less 3 days	11 3 4	£1, Melbourne, 22.12.90	Alexandra
1999	Thos. Youngman	Mary M. Vonarx	161 0 0	Killawarra	"	11 years less 3 days	2 0 3	£1, Melbourne, 8.12.90	Wangaratta
559	E. H. Eagland, jun.	Joseph Watson	102 0 0	Watgania	1.7.86	12½ years less 3 days	1 13 4	£1, Melbourne, 27.11.90	Ararat 543
47	Sara Allen ...	Charles J. McD. Allen	662 0 0	Myaring ...	1.7.88	10½ years less 3 days	6 10 4	£1, Melbourne, 12.12.90	Casterton
214	W. T. Grundy...	Mary E. Fitzgerald	1000 0 0	Killara ...	1.7.87	11½ years less 3 days	8 6 8	£1, Melbourne, 20.11.90	Casterton
1914	D. H. White ...	A. S. Ormston	889 0 0	Bellellen ...	1.1.88	11 years less 3 days	11 2 3½	£1, Stawell, 17.10.90	Stawell 428
643	John Frank ...	J. A. Pietsch	272 0 0	Katyl ...	1.7.87	11½ years less 3 days	3 8 0	£1, Melbourne, 7.11.90	Dimboola
612	G. Franklin, jun.	Gottlieb D. Frost	160 0 0	Lorquon ...	1.1.87½	12 years less 3 days	2 6 8	£1, Nhill, 6.12.90	Nhill 190
3547	Esther M. Prosser	Wm. C. Smith	343 0 0	Monea South	1.7.87	11½ years less 3 days	4 5 9	£1, Melbourne, 29.10.90	Seymour
3541	Francis Pywell...	Mary Ann Pywell	171 0 0	Yeerung ...	"	11½ years less 3 days	1 15 8	£1, Sale, 29.11.90	Sale
1536	Charles Perrett	Ada M. Mackenzie	972 0 0	Ingegoodboe	1.7.89	9½ years less 3 days	8 2 0	£1, Melbourne, 16.9.90	Bairnsdale 2/440
58	H. G. Biggs ...	Annie E. G. Biggs	260 0 0	Carraung...	1.1.88	11 years less 3 days	2 3 4	£1, Melbourne, 28.11.90	Rosedale 38
2163	William Binstead	Thomas Boag	281 0 13	Dumbalk ...	1.7.87	11½ years less 3 days	2 7 0	£1, Melbourne, 1.7.90	Warragul
4815	Geo. Robt. Harper	Thomas Mason	650 0 0	Kinglake ...	1.1.89	10 years less 3 days	5 8 4	£1, Melbourne, 29.12.90	Melbourne

Land Act 1890, Section 2.

LEASES UNDER SECTION 32 OF "THE LAND ACT 1884" SURRENDERED.

NOTICE is hereby given that the Leases mentioned in the Schedule hereunder have been surrendered for the reasons specified in each case.

Department of Lands and Survey,
Melbourne, 14th January, 1891.

A. McLEAN,
Commissioner of Crown Lands and Survey.

District.	Corr. No.	Name.	Parish.	Block.	Area.	Reason.
					Acres.	
Omeo ...	1246	Henry McKenna ...	Omeo ...	83	795	To issue an amended lease
Alexandra ...	1026	Robert Langford ...	Grantton ...	15 and 17	706	To issue an amended lease
" ...	1182	Thos. M. Martin ...	Delatite ...	A	92	To issue licence under section 42
Benalla ...	2774	Anne Hester ...	Tatong ...	A	142	To issue licence under section 42
Kerang ...	1944	John Waugh ...	Leaghur ...	41	200	To issue licence under section 42
" ...	80	William Benfield ...	Benjeroop ...	19, sec. 3	91	To issue licence under section 42
Beechworth ...	3421	Margaret Sinclair ...	Wagra ...	135	131	To issue licence under section 42
" ...	1704	William Snyth ...	Whorouly ...	151	304	To issue licence under section 42
" ...	1993	Alexander Young ...	Wyeboob ...	67	412	To issue an amended lease
Horsham ...	859	Alexander Honeyman, jun.	Tarranginnie ...	E	97	Licence issued under section 42
Seymour ...	1178	Thomas Matthews ...	Murchison ...	B	243	To issue licence under section 42
" ...	1801	James Stewart ...	Moora ...	21, sec. A	162	To issue licence under section 42
Sandhurst ...	1003	Ambrose Lake ...	Ellesmere ...	39B	28	To issue licence under section 42
St. Arnaud ...	729	James Guerin ...	Tottington ...	H	284	To issue licence under section 42
" ...	563	John Edwards ...	Kurraca ...	10	24	To issue licence under section 42
" ...	1084	Bartholomew Murphy	Moyreisk ...	44	54	To issue licence under section 42
" ...	2298	Henry Coleman ...	Wycheproof ...	20B	162	To issue an amalgamated lease
" ...	269	Henry Coleman ...	" ...	20A	161	
Geelong ...	2285	Joseph H. Callaway	Timboon ...	70	184	To issue licence under section 42
" ...	1146	Ernest C. Minchinton	Weaprainah ...	20	251	To issue licence under section 42
Bairnsdale ...	787	Arthur M. Hunter...	Bairnsdale ...	283	227	To issue licence under section 42
Sale ...	5151	Adelaide R. Matches	Bruthen ...	5 and 12	304	To issue licence under section 42
" ...	2923	Mary Kennedy ...	Callignee ...	68B	256	To issue licence under section 42
" ...	3538	Robt. Faulett ...	Boola Boola ...	13	146	To issue licence under section 42
" ...	5643	Robt. N. Rothwell...	Wonypip ...	10	317	To issue licence under section 42
Melbourne ...	5798	Clara E. Smith ...	Drovin East ...	12A	15	To issue licence under section 42
" ...	3994	Julia Young ...	Alambree ...	64A	238	To issue licence under section 42
" ...	2359	John C. Eldridge ...	Doomburrim ...	62A	160	To issue licence under section 42
" ...	4209	Thos. H. Brown ...	Leongatha ...	53B	114	To issue licence under section 42
" ...	8556	John Edwards ...	Mirboo ...	H	40	To issue licence under section 42
" ...	11405	Alfred Webb ...	Wonthaggi North	113	102	To issue licence under section 42
" ...	11814	James Thorn ...	" ...	87	102	To issue licence under section 42
" ...	6784	John P. Harvey ...	Greenaborough ...	B	20	To issue licence under section 42
" ...	9336	John S. Mackonnal	Nangana ...	46B	56	To issue licence under section 49

LEASES.—TRANSFERS REGISTERED AT THE OFFICE OF TITLES.

RETURN of all Transfers registered at the Office of Titles of Leases issued under section 20 of *The Land Act 1869*, corresponding sections under subsequent Acts, and section 32 of *The Land Act 1884*, for the undermentioned periods.

A. McLEAN,
Commissioner of Crown Lands and Survey.

Department of Lands and Survey,
Melbourne, 13th January, 1891.

Corr. No.	Name of Transferor.	Name of Transferee.	Particulars of Land Transferred.				Receiver of Revenue at—
			Parish.	Allotment.	Section.	Extent.	
						A. R. P.	
Week ending Saturday, the 1st day of November, 1890.							
5272	Charles McPherson ...	Alexander McPherson, Cooroopajerrup	Cooroopajerrup	24	...	2 122 3 22	Charlton
10263	Donald Campbell ...	Charles Laurance, Willenabrina	Willenabrina	28	...	319 3 17	Horsham
3179	Mary Coffey ...	Elizabeth Murphy, Glenthompson	Bilpah	87B	...	156 0 0	Hamilton
7259	Peter McRorie ...	William McRorie, Boort	Boort	19C	G	200 2 10	Boort
2953	James Worsley ...	William Holt, Coongulmerang	Coongulmerang	162	...	59 3 37	Bairnsdale
10813	Edward K. Herring ...	John E. Herring, Kilmore	Jumbunna East	29A, 30	...	310 1 14	Warragul
5083	James Mitchell ...	Henry Phillips, Warracknabeal	Werrigar	26	...	129 3 34	Horsham
7250	Ellen Muirhead ...	Elizabeth Douglas, Boort	Boort	23A	C	319 3 29	Boort
5285	Peter B. McLellan ...	James J. Kennedy, Seymour	Worrough	3, 4A	...	214 1 7	Seymour
1313	Hugh McNaughton and Duncan McNaughton	Duncan McNaughton, Appin	Macorna	Pt. 14	A	306 2 33½	Kerang
5739	Robert Smith ...	James Smith, Kerang	Dartagook	Pt. 6, 6A	F	120 0 9	"
10153	John F. Barrie ...	Arthur W. McLean, Fitzroy	Lang Lang	19	...	43 1 1	Warragul
4362	Emma McCaul ...	Hiram A. Crawford, Everton	Everton	1	G	91 1 38	Beechworth
43582	Bank of Victoria ...	John M. Highett, Mitiamo	Mincha West	28	...	319 3 28	Kerang
9644	William Roberts ...	Thomas Cash, Woosang	Woosang	16A, 16C	B	183 1 25	Charlton
5611	Thomas Berry ...	John T. Berry, Longwood	Pranip	57	...	319 3 20	Rushworth
3511	James Heaps ...	Joseph T. Hamblin, Toolleen	Campaspe	166	...	103 1 30	Sandhurst
28881	Mary Dillon ...	Mary Dillon, Terrick Terrick	Terrick Terrick West	54	...	200 0 25	"
1087	Charles Batten ...	Isaac W. Batten, Bruthen	Tambo	39E	...	51 0 0	Bairnsdale
8298	Bank of Australasia ...	Frederick Lee, Dumbulbalane	Drumanure	24, 25	B	319 3 37	Nunmurkah
3341	Annie McPherson ...	Mary McPherson, Wychitella	Buckrabanyule	Pt. 67	...	125 0 1	Charlton
4259	Mary A. Crabb ...	Thomas McLennan, Thomas Hore, Edward Morris, Herbert Peace, and Frederick M. Crabb, Gunbower West	Gunbower West	13A	7	0 1 0	Echuca
4475	Alexander J. Twigg ...	Olive P. Twigg, Castlemaine	Wonwondah	44	...	316 3 5	Horsham
1313	John McNaughton ...	Hugh McNaughton and Duncan McNaughton, Appin	Macorna	Pt. 14	A	319 3 17	Kerang
6556	Robert Embelton ...	The Board of Land and Works	Dartagook	Pt. 3A	B	38 0 38	"
Week ending Saturday, the 8th day of November, 1890.							
3796	Nancy Sussex ...	George Dibdin, Fitzroy	Moe	Pt. 27	...	308 0 10	Warragul
5684	William F. Short ...	Eliza Howes, Jeetho West	Jeetho West	Pt. 20	...	311 2 12	"
4386	Joseph P. Keogh, James J. Keogh, and Catherine Keogh	Catherine Keogh, Waranga	Waranga	Pt. 3	...	57 0 9	"
2944	William McCormack ...	William Mahoney, Boorolite	Boorolite	65	...	277 3 13	Rushworth
4251	George Pryke ...	Thomas Flynn, Narrewillock	Narrewillock	25, 26, 27	A	319 3 0	Mansfield
9541	James N. Waring ...	Henry Scott, Vectis	Glenloth	18A	7	150 2 19	Charlton
11938	Elisha Wright ...	Thomas Wright, Cowwar	Darragan	93	...	62 1 29	Horsham
7892	Alfred A. Hermann	Eliza Anders, Rosbery	Winnindoo	32	19	160 0 0	Rosedale
4033	Hermann M. T. Juers	John Campbell, Wallup	Byanga	Pt. 2	...	30 0 0	Horsham
8907	William Schulz	Joseph W. Hiles, Kooreh	Wallup	92, 100	...	199 3 35	"
5406	John Young	Matthew Irons, Diapour	Kooreh	73, 74	C	99 3 28	St. Arnaud
9720	Peter Macvean	James Paton, Woosang	Tarranginnie	135	...	205 3 8	Nhill
4354	James Fuller	William T. A. Hore, Apsley	Woosang	28	B	319 3 27	Charlton
8652	Aaron Wright	William Thomson, Tooburac	Dopewora	42	...	319 1 7	Horsham
3940	John Baker	Ann Drewitz, South Melbourne	Panyule	7	B	316 0 16	Heathcote
4071	Edward Sheehan	Mary Morrison, sen., Goroke	Heathcote	10, 11	1	215 1 2	"
9692	Margaret McGann	Arthur McGann, Bungeet	Goroke	9	...	290 2 14	Horsham
17331	Donald Campbell and John Campbell	William A. English, Appin	Bungeet	34H	...	57 3 1	Benalla
3399	Matthew Rout	Frank Lister, Melbourne	Meering	16	2	269 3 1	Kerang
11633	Robert English	William Bray, Geelong	Mirboo	5A	...	70 2 17	Warragul
38914	John Wilson	The Bank of Victoria, Melbourne	Gowar	4	C	46 1 2	St. Arnaud
1955	Jane Graham	Elizabeth Crossley, Cavendish	Kalkee	38A	...	262 2 15	Horsham
3950	Theodore Sabelberg	Frederick Muller and Rudolph Muller, Queenstown	Urangara	40A	...	57 1 25	Hamilton
4725	Mary J. Williams	James Dennis, Swanpool	Billian	6	13	319 2 36	Kilmore
5732	Joseph M. Lynch	John O'Rourke, Woongulmerang	Mooringag	7	...	318 0 0	"
17567	William Fraser	Michael Green, Dollin	Woongulmerang East	1, 5	...	319 2 30	Benalla
2010	Elizabeth Kelso	Martin Lyons, Glenhope	Woongulmerang	4	A	319 3 29	Bairnsdale
8648	Elizabeth M. Pope		Dollin	60	...	305 1 5	Horsham
7518			Kerang	37A	B	320 1 5	Kerang
3189			Molka	61A, 62A	...	319 3 35	Rushworth
Week ending Saturday, the 15th day of November, 1890.							
755	Samuel R. Pridmore	Peter Pridmore, Kotupna	Kotupna	45	...	160 0 0	Echuca
4556	Louis Ellis (sheriff)	John H. Roberts, jun., Murchison	Murchison	10A	...	319 2 22	Rushworth
558	Mary Edwards	Mary Edwards, Taripta	Taripta	58B, 59B	...	309 0 10	Echuca
18925	Ellen A. Kenneally	Catherine Kellcher, Benalla	Goomalibee	47A, 53B	...	319 3 36	Benalla
6691	Agnes Carlile	John H. Wortman, Bungil	Bungil	1	6	133 3 5	Bethanga
6703	Matthew Hickey	Michael Hickey, Dopewora	Dopewora	2	6	129 0 10	"
10811	Andrew Greig	Thomas O. Miller, Greytown	Northwood	39	...	319 2 22	Horsham
8129/32	Thomas Grealley	Jacob R. Rome, Yackandandah	Tawanga	51, 52	...	865 0 0	Seymour
2076	Amelia H. Anglin	Peter Hosking, Ninyemook	Towanimny	4, 5	1	319 0 33	Bright
8014A	William Smith	James Smith, Warragul	Powong East	4B	1	211 1 5	Charlton
13720	Edgar C. Mayger	Her Majesty the Queen	Ruffy	5	...	195 0 5	Warragul
1139/39	Patrick Bourke	Alexander Henderson, Corack East	Thalia	Pt. 41	...	319 3 29	Seymour
4072	James Gordon	Joseph Wright, Gowar	Corack	47	...	160 0 38	Charlton
27038	John Aber	George Danaher, Corack	Gowar	3	...	317 0 3	Donald
5168			Corack	58, 59	A	159 2 17	St. Arnaud
40331			Corack	8A, 4A	...	237 0 0	Donald

LEASES.—TRANSFERS REGISTERED AT THE OFFICE OF TITLES—continued.

Corr. No.	Name of Transferor.	Name and Address of Transferee.	Particulars of Land Transferred.				Receiver of Revenue at—
			Parish.	Allotment.	Section.	Extent.	
Week ending Saturday, the 15th day of November, 1890—continued.							
8885	John Brien ...	George Brien, Walhalla ...	Tanjil East ...	92A	57 1 12	Traralgon
4348	Patrick Collins ...	The Victorian Farmers' Loan and Agency Co. Limited	Woraigworm ...	9	319 2 19	Nhill
7252	Georgina V. McLean...	Mary G. McLean, Loddon Vale ...	Loddon ...	5 ...	B	170 3 35	Kerang
2048	William Anstee ...	Alexander Bassett, Monea ...	Pranjiip ...	56	319 2 39	Rushworth
3473	Patrick O'Sullivan ...	Henry Jones, Wanalta ...	Monea North ...	7 ...	C	320 0 0	"
408	Albert Huggins ...	James Murphy, Hinno-Munjie ...	Gobarup ...	59, 60	320 0 0	"
2023	Joseph Abraham ...	George Abraham, Broadwater ...	Hinno-Munjie ...	6 ...	K	64 0 0	Omeo
1408	Robert O'Brien ...	John J. Samers and William Leggatt	Broadwater ...	41A	311 0 24	Port Fairy
			Axedale ...	20A ...	1	31 2 25	Sandhurst
Week ending Saturday, the 22nd day of November, 1890.							
5819	Benjamin Lindo ...	Thomas Poole, Nhill ...	Tarranginnie ...	69	119 3 30	Nhill
1411	Donald McClure ...	Farquhar McClure and William McClure, Katunga ...	Katunga ...	14 ...	A	320 0 0	Numurkah
17567	James Dennis ...	Willis Little, Benalla ...	Moornag ...	5	79 3 34	Benalla
32387	Edward Cullen ...	Edward Cullen, jun., Lancesfield ...	Langley ...	18 ...	A	95 2 18	Kyneton
13617	Stephen Ritchie ...	Stephen Ritchie, John Ritchie, Robert Ritchie, and Jane Ritchie	Korumburra ...	47	320 0 0	Warragul
6418	Rebecca Coats ...	John Coats, North Laen ...	Laen ...	48 ...	A	125 9 9	Donald
10169	William Buckle ...	Thomas H. Mackwood, Nhill ...	Tarranginnie ...	200	192 3 4	Nhill
3809	Samuel Sayers ...	Martin Egan, Cooroopajerrup ...	Cooroopajerrup ...	27 ...	2	320 0 0	Charlton
3808	William Sayers ...	Martin Egan, Cooroopajerrup ...	Cooroopajerrup ...	26 ...	2	239 3 33	"
2095	Alexander Bassett ...	Allan M. Ferguson, Flowerdale ...	Windham ...	15 ...	A	126 0 19	Seymour
2096			Derril ...	2 ...	B	82 2 10	
107	James Fox ...	The Victorian Railways Commissioners	Yaick ...	Pt. 46	13 1 32½	Alexandra
12310	James Casey ...	Michael Faigh, Springvale ...	Nangana ...	29	39 3 17	Melbourne
5367	Matilda McCabe ...	John McCabe, Sandford ...	Younpayang ...	18	319 3 12	Casterton
6111	Leonard Rossell and Thomas R. Kean	John Ettelson, Kaniva ...	Lawloit ...	15	319 3 16	Nhill
17285	John McDermott ...	William Hopkins, Warrenbayne ...	Warrenbayne ...	108c	239 2 14	Benalla
17338			Samaria ...	152c	79 3 24	
10811	James Hitch ...	William Peck, Goorambat ...	Goorambat ...	37A ...	B	160 0 26	"
17911	William Walker ...	Jep. H. Jespersen, Thooma ...	Mokoan ...	1B	79 3 18	"
15464	Mary A. Billiam ...	Mark T. Billiam, Samaria ...	Moornag ...	69	225 3 23	"
6696	Robert F. Green ...	Richard Mitchell, Sandford ...	Karnak ...	23	319 3 3	Horsham
13112	Marie C. Petersen ...	Neils H. Moller, Cruickston ...	Poowong East ...	8	296 1 39	Warragul
16050	Ada H. Acock ...	William Acock, Wangaratta ...	Laceyby ...	32A ...	29	58 1 13	Wangaratta
16049			" ...	31c ...	29	182 1 18	
16030	Archibald McNair ...	Neil McNair, jun., Wyuna ...	Glenrowan ...	1 ...	7	67 2 31	Echuca
5282			Wyuna ...	4B ...	9	97 1 11	
5023	John Law ...	James Payne, Flowerdale ...	Yea ...	217B	49 3 38	Seymour
8116	James E. Bookham ...	John Bookham, Corack ...	Corack East ...	63 ...	D	320 0 0	Donald
17759	John Whitfield ...	John Sutherland and James MacGibbon	Tamleugh ...	84	38 0 38	Shepparton
2630	Joseph Fielding ...	Patrick Monaghan, Kirkella ...	Glynwylln ...	130A	100 0 0	Stawell
3209	William V. Lee and John M. Lee	Robert Coulter, Hamilton ...	Woolhpooer ...	24	134 3 38	Hamilton
13726	Ulrich Spuhl ...	Thomas Bamber and Samuel Rouget	Gruyere ...	35c	23 2 15	Melbourne
4139	John Baker ...	Thomas H. Harris, Boga ...	Kunat Kunat ...	2 ...	2	62 1 8	Kerang
4591	Donald Robertson ...	Hugh Gilmore, Thornton ...	Thornton ...	43, 44B	320 0 0	Alexandra
1462	Catherine Donohue ...	Michael Donohue, Bengworden ...	Bengworden ...	8, 9 ...	1	99 0 24	Bairnsdale
2921			" ...	11 ...	1	93 1 20	
10786	Charles Harrison ...	John Forrest, Jilpanger ...	Tooon ...	6	198 3 8	Horsham
19219	James McGrath ...	Hugh Moodie, Benalla ...	Goomalibee ...	16	215 3 30	Benalla
9536	John Packham ...	George Caulfield, Wedderburn Junction	Korong ...	31, 33 ...	B	319 3 22	Wedderburn
2623	Donald Robertson ...	Hugh Gilmore, Thornton ...	Thornton ...	42A, 44c, 45B	99 1 39	Alexandra
10124	Patrick Brady ...	James Blackley, Dummunkle ...	Dummunkle ...	19B	160 0 0	Horsham
5991	William Groves, jun. ...	Charles Humphrys, St. Helens ...	St. Helens ...	127A	320 0 0	Port Fairy
10105	Charles N. P. Williams	George Hooper, Leoor ...	Leoor ...	4 ...	4	214 3 12	Nhill
1928	James Bell ...	Jane Wallis, Dunolly ...	Barp ...	6 ...	C	100 1 31	Dunolly
18054	Charles Bristoe ...	Mark Stidwell, Kearimba ...	Kaarimba ...	12B ...	A	49 3 38	Numurkah
2811	Janet Harriman ...	Janet Harriman, Waranga ...	Murchison ...	72	159 2 9	Rushworth
13653	Marina Richards ...	Benjamin Richards, Toora ...	Tarwin South ...	3	320 0 0	Melbourne
14745	Patrick Hogan ...	Johanna Hogan, Yabba Yabba ...	Yabba Yabba ...	16A ...	C	42 1 28	Cashel
4742			" ...	17	99 3 38	
14470			" ...	44	159 3 38	
10618			" ...	45	202 2 0	
Week ending Saturday, the 29th day of November, 1890.							
5101	William Merrett, sen. ...	Mary A. Merrett, Leoor ...	Leoor ...	13 ...	2	319 3 37	Nhill
1238	William H. Anderson (sheriff)	William L. Robertson, Melbourne	Laen	18 ...	C	320 0 0	Donald
6070A				19	315 1 32	
252				26	320 0 0	
304				28	290 0 0	
4743				34	320 0 0	
5185				35	320 0 0	
37263				36	320 0 0	
47352				37	310 0 17	
5155	Patrick Markey ...	Michael Tehan, Nanneella ...	Timmering ...	73B	20 0 0	Echuca
5155	Patrick Markey ...	Richard Puthybridge, Timmering ...	" ...	74B	20 0 0	"
6475	John Robertson ...	Richard Scott, Toongabbie ...	Yeerung ...	9 ...	2	240 0 0	Sale
5553	George Powell ...	Bridget Powell, Sheep Hills ...	Nullan ...	7A	46 3 8	Horsham
46609	Catherine Quinn ...	John P. Quinn, Devenish ...	Devenish ...	16E	38 0 38	Benalla
3826	John Scouler ...	James Scouler, Narioka ...	Narioka ...	7 ...	3	151 3 13	Echuca
13604	Catherine Kelly ...	Henry Roach, Picola West ...	Mirboo ...	114	155 0 0	Warragul
2568	Samuel Samuel and Louis Horwitz	James Stark, Lake Mundi ...	Tullich ...	38B	319 3 38	Casterton
3397	Wilhelm Habel ...	Wilhelm Uebergang, Croxton East	Linlithgow	61, 62	82 0 27	Hamilton
5611				66, 67	27 3 16	

LEASES.—TRANSFERS REGISTERED AT THE OFFICE OF TITLES—continued.

Corr. No.	Name of Transferor.	Name and Address of Transferee.	Particulars of Land Transferred.				Receiver of Revenue at—
			Parish.	Allotment.	Section.	Extent.	
						A. R. P.	
Week ending Saturday, the 29th day of November, 1890—continued.							
11963	James Walker	James Walker, jun., Strathbogie	Strathbogie	10	D	100 0 0	Benalla
5585	John P. Quinane	Daniel Quinane, Corop	Loddon	56A	A	145 1 28	Kerang
995	Charles Gallagher	George L. Gresson, Omeo	Jinderboino	6	1	145 3 27	Omeo
1799	William Hawkins	Allan Cameron, Bealiba	Kooroc	50		300 0 0	Dunolly
8309	George Caulfield	George Caulfield, Korong	Korong	38	B	319 2 36	Wedderburn
4736	Rhoda Hinkley	Sarah A. Hinkley, Bogalara	Bogalara	20	B	107 3 28	Harrow
8882	Thomas Jeffs, sen.	Richard H. Jeffs, Wonwron	Boodyarn	36	A	89 3 6	Palmerston
7362	John Warren	William Burns, Wangaratta	Bontherambo	169A		319 3 15	Wangaratta
803	Helen Reid	James White, Hinno-Munjie	Hinno-Munjie	3A	3	12 0 24	Omeo
4923	John Stafford	John Little, Benalla	Samatia	100		152 0 1	Benalla
903	Charles F. Isaac	Arthur F. Isaac and Wilfred U. Isaac, Yarra Glen	Tarrawarra	38		128 3 2	Melbourne
5780	George H. Small	Catherine Small, Eddington	Thalia	82		319 1 37	Charlton
4066	Louis Horwitz	James Stark, Lake Mundi	Tullich	38c		150 0 0	Casterton
4322	Sidney Vains	Axel Westblade, Murrabit	Murrabit West	49	C	302 2 32	Kerang
5041	John Leake	Joseph Leake, Portland	Mocamboro	6c	12	207 3 34	Casterton
5141	Michael J. Minogue	George A. Pritchard, Mount Gambier, South Australia	Worrikoo	14c, 35A		319 3 20	"
7437	Margaret Norris	James W. Moore, Edenhope	Jallakin	16		306 3 35	Harrow
755	Peter Pridmore	Samuel R. Pridmore, Kotupna	Kotupna	45		160 0 0	Echuca
8455	Peter Doolan	Patrick Connor, Whorouly	Whorouly	132		320 0 0	Beechworth
4024A	David Edwards	John McCallum, Corack	Narraport	19		319 3 37	Charlton
12277	Thomas Copeland	James Thorn, Caniambo	Caniambo	7A		230 2 9	Shepparton
1746	Charles Denham	Andrew Lorimer, St. Arnaud	Gre Gre	14		240 0 0	St. Arnaud
10771	Ellen Dart	Thomas Hamlyn, sen., Woorak	Woorak	117, 118		298 3 0	Nhill
6761	John Higgs	Jacob Golding and James Allen, Kaniva	Yanipy	28		319 2 17	"
12277	William Cole	Thomas Copeland, Brunswick	Caniambo	7A		230 2 9	Shepparton

Land Act 1890, Part II.

APPLICATION FOR LEASE OF MALLEE ALLOTMENT REFUSED.

IT is hereby notified that the following application for Lease of Mallee Allotment has been refused, land not being available for application.

A. McLEAN,

Commissioner of Crown Lands and Survey,

Department of Lands and Survey,
Melbourne, 14th January, 1891.

Being the Responsible Minister of the Crown administering the said Act.

No. of Application.	Name of Applicant.	No. of Allotment.	County.	Area.
7191	Douglas, David	311	Karkaroc	640 acres

Land Act 1890, Part II.

TRANSFERS OF LEASES OF MALLEE ALLOTMENTS.

IT is hereby notified that the Transfers of the Leases of Mallee Allotments specified in the Schedule hereunder have been approved by the Governor in Council.

NOTE.—No Transfer will have any legal effect till same has been duly registered at the Office of Titles under the *Transfer of Land Statute*.

A. McLEAN,

Commissioner of Crown Lands and Survey,

Department of Lands and Survey,
Melbourne, 14th January, 1891.

Being the Responsible Minister of the Crown administering the said Act.

Schedule.

Date of Lease.	Allot.	Area.	County.	Name of Transferor.	Name of Transferee.	Rent per annum, payable from—	Date and Place of Payment of Fee for Transfer.	Rent payable to Receiver of Revenue at—
1.1.84	138A	1 square mile...	Borong	Charles Moore	Colin Robertson Mackenzie and Ralph Archibald McHarg	£1. 1.1.91	11.8.90. Donald	Donald
1.1.84	8	13 square miles 506 acres	Lowan	Eugene Leppard Molineux	Henry Brasser and Conrad Frederick William Brasser	£7. 1.1.91	17.12.90. Melbourne	Nhill
1.7.85	49B	1 square mile 235 acres	"	Elizabeth Taeuber as administratrix of the late Charles Taeuber	Joseph Hornsby	£3. 1.1.91	21.11.90. Nhill	"
1.7.85	47	1 square mile 498 acres	Borong	Thomas Oliver	James Henry Curnow	£3. 1.1.91	9.12.90. Horsham	Horsham

NOTE.—Transfer of allotment 23, county of Tatchera, from Alexander Thomson Creswick to Elisha Clement De Garis, appearing in *Gazette* of 9th August, 1890, page 2737, is hereby cancelled.

Land Act 1890, Part II.

MALLEE BLOCKS AND MALLEE ALLOTMENTS AVAILABLE FOR APPLICATION.

APPLICATIONS, addressed to the President of the Board of Land and Works, for right to lease the undermentioned Mallee Blocks for the term of twelve years and eleven months, from the first day of January, 1891, are now receivable. Plans and forms of application, which must be accompanied by a receipt for registration fee of £1. can be obtained at the Crown Lands Office, Melbourne.

A. McLEAN,
Commissioner of Crown Lands and Survey,
Being the Responsible Minister of the Crown administering the said Act.

Department of Lands and Survey.
Melbourne, 14th January, 1891.

MALLEE BLOCKS.

Number of Block.	Area in square miles.	Situation, &c.
31	412	On the South Australian boundary
38	402	On the South Australian boundary
39	392	On the South Australian boundary
44	307	County of Weeah
6B	241	County of Millewa
30A	199	County of Millewa
36B	141	County of Weeah
40*	188	County of Lowan
43B*	79	County of Weeah

MALLEE ALLOTMENTS.

THE undermentioned Mallee Allotments are now available for application. Particulars as to position of allotments, and character of country, can be obtained on application at the local Land Offices.

No. of Allotment.	Area.	County.
Horsham Survey District.		
25	17 square miles	Lowan
138A	16 " and 286 acres	"
139B	8½ " "	"
140	21 " and 583 acres	"
167B	9½ " "	"
179	31 " "	"
182	16½ " "	"
183	14½ " "	"
184	15½ " "	"
185	13½ " "	"
188	19 " "	"
189	18½ " "	"
201	497 acres	"
Subdivision of 53A	411† 640 " "	Karkaroo
	551 576 " "	"
	554 548 " "	"
	559 555 " "	"
Subdivisions of 50B	562 590 " "	"
	565 590 " "	"
	566 562 " "	"
	567 562 " "	"
	568 562 " "	"
	575 555 " "	"
Kerang Survey District.		
55†	14 square miles	Tatchera
284	460 " "	"
287	460 " "	"
298	460 " "	"
299	463 " "	"
300	464 " "	"
301	460 " "	"
306	1 square mile	"
308	518 acres	"
309	518 " "	"
310	518 " "	"
311	518 " "	"
279†	640 " "	"

* All applications received on or before Friday, the 23rd day of January, 1891, will be deemed to have been simultaneously made.

† All applications received on or before Friday, the 16th day of January, 1891, will be deemed to have been simultaneously made.

‡ Available in allotments of 1 square mile each.

January 16, 1891.

326

Land Act 1890, Part II.

RENTS DUE ON MALLEE BLOCKS FOR THE HALF-YEAR ENDED 31st DECEMBER, 1890.

LESSEES and Occupiers of Mallee Blocks are hereby notified that the rents and fees due for the half-year ended 31st December, 1890, are now payable at the Treasury, Melbourne, or at any Receipt and Pay Office. Payment to be made forthwith, as required by the 181st section.

A. McLEAN,
Commissioner of Crown Lands and Survey,
Being the Responsible Minister of the Crown administering the said Act.
Department of Lands and Survey,
Melbourne, 14th January, 1891.

No. of Block.	Area in Square Miles.	Name of Lessee.	Average number of Stock depasturing for the Half-year ended 31st December, 1890.		Amount payable.	No. of Instalment.	Instalment of Survey Fee.	Total to Pay.
			Sheep.	Cattle.				
1A	243	Robert Barr Smith	5,822	...	£ 48 10 4	14	£ 0 12 0	£ 49 2 4
1B	237	Robert Barr Smith	5,368	...	£ 44 14 8	14	£ 1 1 3	£ 45 15 11
2A	193	Joseph Fisher	5,948	19	£ 50 10 4	14	£ 1 0 6	£ 51 10 10
2B	198	Joseph Fisher	5,827	19	£ 49 10 2	14	£ 1 0 11	£ 50 11 1
3A	201	Sir Thomas Elder, K.C.M.G.	5,078	16	£ 43 2 4	14	£ 1 0 6	£ 44 2 10
3B	189	Sir Thomas Elder, K.C.M.G.	5,158	15	£ 43 14 8	14	£ 0 19 6	£ 44 14 2
4A	176	William Crozier	4,915	...	£ 40 19 2	£ 40 19 2
4B	189	William Crozier	5,295	25	£ 45 7 6	£ 45 7 6
5A	233	William Crozier	5,998	...	£ 49 19 8	£ 49 19 8
5B	231	William Crozier	6,025	...	£ 50 4 2	£ 50 4 2
6A	230	William Crozier	6,010	33	£ 51 14 8	£ 51 14 8
11A	96	Alexander McEdward	1,444	...	£ 12 0 8	14	£ 0 13 2	£ 12 13 10
11B	97	Alexander McEdward	1,444	...	£ 12 0 8	14	£ 0 11 10	£ 12 12 6
12A	145	Alexander McEdward	1,444	...	£ 12 0 8	14	£ 0 14 6	£ 12 15 2
12B	156	Alexander McEdward	1,444	...	£ 13 19 8	14	£ 0 14 2	£ 14 13 10
13A	114	Alexander McEdward	1,444	38	£ 13 18 8	14	£ 0 13 11	£ 14 12 7
13B	107	Alexander McEdward	1,444	38	£ 13 18 8	14	£ 0 14 0	£ 14 12 8
14A	108	Alexander McEdward	2,166	...	£ 18 1 0	14	£ 0 13 2	£ 18 14 2
14B	112	Alexander McEdward	2,166	...	£ 18 1 0	14	£ 0 13 6	£ 18 14 6
25A	174	Andrew Anderson	5,650	15	£ 47 16 8	14	£ 1 6 6	£ 49 3 2
25B	175	Andrew Anderson	5,650	15	£ 47 16 8	14	£ 0 18 2	£ 48 14 10
29A	152	Alexander McEdward	2,166	...	£ 18 1 0	14	£ 0 13 3	£ 18 14 3
29B	152	Alexander McEdward	2,166	...	£ 19 0 0	14	£ 0 13 3	£ 19 13 3
58A	24	Herman Anders	£ 1 10 0	£ 1 10 0

¹ Minimum rent.

Land Act 1890, Section 2.

TRANSFERS APPROVED.

THE following Applications for Transfer of Licences under the 42nd, 67th, 93rd, and 119th Sections of the Land Acts 1865 and 1884 having been approved, it is hereby notified that the rent specified in each case may be received by the under-mentioned Revenue Officers.

Number of Licence.	Name of Transferor.	Name of Transferee.	Area, subject to modification of boundaries and areas.	Parish.	Held under section.	Date of Licence.	Yearly Payment.	Transfer Fee, and where paid.	Rent payable to Revenue Officer at—
8372	James Frusher	Elizabeth Frusher	A. R. P. 19 0 0	Raglan	42	25.3.91	£ 0 1 0	£1, Melbourne, 8.1.90	Ballarat
35	J. Basham	A. Scherger	191 0 0	Jallukar	119	1.1.87	£ 2 7 9	£1, Melbourne, 11.12.90	Ararat 275
917	C. C. Tucker	Alex. Sanderson	3 0 0	Tchirree	93	1.7.89	£ 16 0 0	£1, Melbourne, 11.12.90	Avoca 244
1915	John Tanner	Grace J. McDowall	2 3 37	Bullarto	93	1.5.90	£ 1 0 0	£1, Melbourne, 7.1.91	Trentham
622	Geo. McLeish	David Tyrer	16 3 18	Yea	67	1.11.86	£ 0 4 3	£1, Melbourne, 16.4.90	Yea 175

A. McLEAN,
Commissioner of Crown Lands and Survey.
Department of Lands and Survey,
Melbourne, 14th January, 1891.

Land Act 1890, Section 2.

APPLICATION TO TRANSFER A LEASE NOT GRANTED.

IT is hereby notified that the following Application to Transfer a Lease under Section 32 of *The Land Act 1884* has not been granted:—

No.	Name of Applicant.	Area.	Parish.
2301	Robert Cameron	A. R. P. 317 0 0	Budgeree

A. McLEAN,
Commissioner of Crown Lands and Survey.
Department of Lands and Survey,
Melbourne, 14th January, 1891.

Wattles Act 1890, Section 5.

APPLICATION FOR A LEASE NOT GRANTED.

IT is hereby notified that the following Application for a Lease under Section 5 of the *Wattles Act 1890* has not been granted:—

No.	Name of Applicant.	Area.	Parish.
566	Wm. Morgan	A. R. P. 23 0 0	Ararat

A. McLEAN,
Commissioner of Crown Lands and Survey.
Department of Lands and Survey,
Melbourne, 14th January, 1891.

**Land Act 1890, Sections 2, 32, 65, 67, and 99.
APPLICATIONS FOR LICENCES AND LEASES
NOT GRANTED.**

IT is hereby notified that the following Applications for Licences and Leases have not been granted:—

No.	Name of Applicant.	Area.	Parish.
A. R. P.			
Under Section 21 of <i>The Land Act 1884</i> .			
328	Wm. Chapman	13,500 0 0	Wonnangatta
Under Section 32 of <i>The Land Act 1884</i> .			
3109	William Millar	191 0 0	Mokoan
3111	Mary Murray	538 0 0	Whitfield
2468	Patrick Dwyer	538 0 0	"
3611	Walter Randell	60 0 0	"
2851	George Haywood	160 0 0	Peechember
3811	Daniel Toohey	130 0 0	Murchison
2123	Bertie Brown	293 0 0	Murrungawar
2955	Patrick Keogh	241 0 0	"
3744	Catherine Speirs	770 0 0	Purgoolah
3372	James Welsh	480 0 0	Newmerella
Under Section 65 of <i>The Land Act 1884</i> .			
395	Wm. N. Harris	20 0 0	Concongella South
54	Mary A. Batt	20 0 0	Franklin
502	Thomas Leo	12 0 0	"
Under Section 67 of <i>The Land Act 1884</i> .			
1453	Patrick Kerrigan	166 0 0	Winjallok
Under Section 93 of <i>The Land Act 1884</i> .			
571	Jeremiah Murray	3 0 0	Glenlogie
1169	Margaret Cookson	3 0 0	Bullarto
1168	Walter S. Cookson	3 0 0	"
Under Section 32 of <i>The Land Act 1890</i> .			
2294	James Cahill	828 0 0	Whitfield
3112	Wm. Mogford	320 0 0	Toombullup
3826	Wm. F. Tate, jun.	183 0 0	Whitfield
3827	Wm. F. Tate, jun.	320 0 0	Toombullup
3479	Rody O'Neil	25 0 0	Mooringag
3945	Chas. P. Williams	987 0 0	Flowerdale
13040	Henry Loewenthal	285 0 0	Warburton
Under Section 65 of <i>The Land Act 1890</i> .			
459	Charles King	20 0 0	Merton
541	Georgiana Miller	20 0 0	"
542	Mary A. Miller	20 0 0	"
562	Robert Moore	20 0 0	Moyston
503	Rosa Lawrence	20 0 0	Wedderburn
559	Robert J. Morse	17 0 0	Kurting
Under Section 67 of <i>The Land Act 1890</i> .			
149	William Clay	303 0 0	Bagshot
1050	James Bright	250 0 0	Warrenmang
1091	Stephen Astbury	250 0 0	"
1955	Harrie Wilson	985 0 0	Borung
Under Section 99 of <i>The Land Act 1890</i> .			
1833	Wilhelm Schack	3 2 0	Borung
1232	Gabriel Duckett	3 0 0	Wedderburn
1707	John Nicholson	3 0 0	Bullarto
1859	Donald Sutherland	3 0 0	"
1862	Joseph Shearman	3 0 0	"
1928	Robert Thorne	2 0 0	Tarnagulla
368	John Houghton	3 0 0	Boonderoot

A. McLEAN,
Commissioner of Crown Lands and Survey.

Department of Lands and Survey,
Melbourne, 14th January, 1891.

**REGULATIONS FOR CARE, PROTECTION, AND
MANAGEMENT OF THE PUBLIC PARK IN THE
TOWN OF STANLEY.**

WE, James Muter, Christopher Rudolph, Daniel Turnbull, Willard A. Wilberforce, and William Henderson Wiseman, the duly appointed Committee of Management of the Public Park in the town of Stanley, having framed the following regulations for the care, protection, and management thereof, and for the preservation of good order and decency therein, submit the said Regulations to the Board of Land and Works, to be made by such Board in pursuance of the powers conferred by section 136 of the *Land Act 1890*:—

REGULATIONS.

1. The park shall be open to the public free of charge from sunrise to sunset.
2. No person shall enter or remain in the park who may offend against decency as regards dress, language, or conduct.
3. No person shall damage in any way the trees, shrubs, or flowers in the park, nor shall fires be lighted therein.
4. No person shall climb or jump over the fences or gates, or stick bills thereon, or in any way damage any of the buildings, gates, fences, seats, or other property in the park, nor pollute the water therein.
5. No person shall put in the park any cattle, goats, or pigs.
6. No person shall bring into the park any dog, unless led by a chain or cord, without the written authority of the committee of management.

7. No person shall erect any dwelling in the park nor any booth or other structure for the purpose of offering for sale any article, nor erect any merry-go-round nor any tent or other structure for the purpose of holding any amusement, without the consent, in writing, of the committee of management first obtained.

8. No person, except labourers or workmen employed in the park, shall enter any of the plots therein which may be enclosed for plantations of young trees, shrubs, or flowers.

Every person offending against these regulations shall, in accordance with section 136 of the *Land Act 1890*, on conviction before any justice, forfeit and pay a penalty not exceeding Five pounds for each offence, and every person who knowingly and wilfully offends against any such regulations, and who, after he has been warned by any bailiff of Crown lands or any constable, does not desist from so offending, may be forthwith apprehended by such bailiff or constable, and taken before some justice of the peace, and shall, on conviction, forfeit and pay a penalty not exceeding Ten pounds (£10).

JAMES MUTER.
CHRISTOPHER RUDOLPH.
DANIEL TURNBULL.
W. A. WILBERFORCE.
WILLIAM HENDERSON WISEMAN.

—(Corr. 90. R. 32369.)

The Board of Land and Works, in pursuance of the powers conferred by the *Land Act 1890*, section 136, doth hereby make the foregoing Regulations in respect of the Public Park in the town of Stanley.

The Common Seal of the Board of Land and Works was hereunto affixed this thirtieth day of January, 1891, in the presence of—

A. McLEAN,
President.
(SEAL) N. WIMBLE,
Member.

**COBURG GENERAL CEMETERY.—REGULATIONS
AND SCALE OF FEES.**

THE subjoined Regulations and Scale of Fees, which have been made by the Trustees of the Coburg General Cemetery, have, pursuant to the provisions of sections 9 and 16 respectively of the *Cemeteries Act 1890* (54 Vict. No. 1072), been approved by the Governor in Council.

G. D. LANGRIDGE,
Minister of Health.

Public Health Department,
Melbourne, 13th January, 1891.

COBURG GENERAL CEMETERY.—RULES AND REGULATIONS.

In pursuance of the powers vested in them, the Trustees of the Coburg General Cemetery make the following Rules and Regulations, that is to say:—

1. That all fees and charges shall be paid when applications are made or orders given.
2. That any person desiring ground for a private grave or a vault, tomb, monument, cenotaph, tombstone, or for any other purpose in the cemetery under the above Act, shall apply to the trustees thereof. If approved, the trustees, on the payment of the required fees, shall issue to such person so applying a certificate of right of burial in the form specified in Schedule A.
3. That any person desiring to construct a brick grave, vault, or tomb, or to erect a monument, tombstone, cenotaph, wall, fence, or any other erection in any part of the cemetery, shall apply to the trustees for permission to do so, and at the same time submit a plan, design, or drawing of such with full particulars for approval.
4. That any order for interment shall be given at the cemetery eight working hours prior to the time fixed for the burial, otherwise an extra charge shall be made. No free interment shall be allowed without said notice.
5. That the name, age, late place of residence, probable cause of death of the deceased, and other particulars mentioned in Schedule C shall be furnished at the time of giving the order.
6. That the trustees shall cause all ordinary graves to be dug; but any person wanting a brick grave or vault shall be permitted to construct the same, under directions of one of the inspectors on payment of the required fees, and every coffin placed therein shall be bricked in, cemented, and covered by a slab of stone, slate, or iron.
7. That every coffin shall have on the lid a lead or copper plate with the name of the deceased stamped thereon.
8. That every grave shall be, at least, seven feet deep, and no interment shall be allowed in any grave with a less depth than three feet from the top of the coffin to the original surface of the ground after such interment.
9. That no interment shall be permitted in any private grave or vault without the production of the certificate of right of burial, or other satisfactory evidence that the person desiring to bury therein is entitled to do so, except as provided for in the next rule.
10. That in the case of an application for interment in any private grave or vault, to which during life the deceased person had no claim, the written consent of the owner shall be given in with the order.
11. That no burial shall be permitted to take place in said cemetery without a certificate from a Deputy Registrar of Deaths, or a Coroner. Such certificate shall be delivered to the gatekeeper before the funeral enters the cemetery.

12. That the hours fixed for burials shall be as follow:—On Week Days—September to April inclusive, from Eight a.m. to Five p.m.; May to August, inclusive, from Eight a.m. to Four p.m. On Sundays throughout the year from Two to Five p.m.

13. That no burial shall be allowed to take place between the hours of Seven p.m. and Seven a.m., except by special permission of the trustees.

14. That the time fixed for any burial shall be the time when the funeral is to be at the cemetery, and the same shall be punctually observed.

15. No public graves shall be allowed unless the caretaker shall have the sanction in writing of at least two of the trustees, and none shall be granted where hearses with plumes and mourning coaches are used at funeral.

16. That every grave, vault, tomb, monument, tombstone, cenotaph, wall, fence, or any other erection shall be maintained and kept in thorough repair and proper condition by and at the expense of the owner.

17. That any person desiring to place any inscription or epitaph in any part of the cemetery shall apply to the trustees for permission to do so, and at the same time submit a copy thereof.

18. That any person putting up any erection or placing any inscription or epitaph in any part of the cemetery without the permission of the trustees shall be liable to the penalties imposed by the above Act for so doing, and to be further dealt with as a trespasser.

19. That every erection shall be placed on proper and substantial foundations (extending to the bottom of the grave when ordered). No bath, caen, or other soft stone shall be allowed to be used in any work. All stones, refuse, and rubbish remaining after any work is completed shall be removed at once. Copper cramps only shall be allowed in the erection of tablets or other exposed stone work.

20. That all materials required in the completion of any stone or other work shall be fully prepared before being taken into the cemetery, and shall be admitted only at the principal entrance, and no vehicle conveying any such materials with wheels less than four inches broad shall be permitted to enter.

21. That no catacomb shall be allowed.

22. That no wooden erection shall be allowed without permission from one of the inspectors.

23. That the trustees shall not (unless in very exceptional cases) permit the removal of any corpse from any grave for re-interment either in said or any other cemetery.

24. That before any such exceptional case can be dealt with by the trustees, a written application, setting forth the reasons for the proposed removal and verified by a statutory declaration shall be produced by the nearest available representative of the deceased, and in the event of said application being granted the permission of the Minister administering the *Coroners Act 1890*, No. 1077, in addition to that of the trustees, shall be obtained. If found necessary, the coffin shall be enclosed in a second and air-tight coffin prior to removal.

25. That any workman not employed by the trustees shall be under the supervision and control of the caretaker, but the trustees shall have power to regulate his hours of labour, to see that his work is completed satisfactorily and with despatch, and to remove him summarily from the cemetery upon any cause of offence.

26. That unless otherwise ordered, the principal entrance shall be open daily from Six a.m. to Six p.m. from 1st September to 30th April, and from Seven a.m. to Six p.m. during the other months of the year.

27. That no child under ten years shall be admitted into the cemetery, except in charge of a responsible person.

28. That no smoking shall be allowed within the cemetery, nor any fireworks discharged therein.

29. That no dogs or cattle shall be admitted into the cemetery.

30. That any person violating the rules of propriety and decorum, or committing any nuisance or trespass, or injuring any tree, shrub, flower, border, or any erection, or otherwise infringing the above Act, or any rule, regulation, or by-law made for protecting the cemetery, shall be prosecuted as the law directs.

31. That no person shall be allowed to take any flower or plant out of the cemetery.

32. That the inspectors shall exercise a general supervision and control, with the trustees, over all matters pertaining to the cemetery.

33. That no person employed under the trustees shall be permitted to accept any gratuity whatever in the discharge of duty, nor shall he be allowed to be pecuniarily interested in any work in the cemetery other than that for which he receives payment from the trustees.

34. That any person so employed accepting any such gratuity, or being pecuniarily interested in any such work, shall be liable to be summarily dismissed.

35. The licences to grave dressers may be issued by the trustees in the form set out in Schedule B.

36. That a plan of the cemetery, showing the distribution of the land, compartments, situations, and numbers of the graves, and a registry of all certificates of right of burial shall be kept at the office.

WM. RICHARDS,
ABM. BOOTH,
EDWD. WOOD,
W. G. SCOTT,
J. McCORRY,

Trustees of the
Coburg General
Cemetery.

Date of Order— No. of Order—

Schedule A.

Form of Certificate of Right of Burial in the Coburg General Cemetery.

On the application of _____ and upon the payment of the sum of _____ which is hereby acknowledged to have been received, the Trustees of the Coburg General Cemetery, in

terms of, and as authorized by the *Cemeteries Act 1890*, No. 1072, have agreed to grant, and do hereby grant, unto the said _____ permission to dig or make a grave or vault

on that piece of ground _____ feet long by

feet broad, lying within the portion of the said cemetery appropriated for _____ burials, and marked No. _____

compartments _____, on the map or plan of the said cemetery, kept by the said trustees, with permission to erect or place on the said piece of ground a monument or tombstone on payment of such charges as may from time to time be established.

And it is hereby declared that the said _____ shall be entitled to have, maintain, and keep up such vault, monument, or tombstone, according to the terms of this permission, to and for the sole and separate use of the said _____ and his (or their) representatives for ever: Provided always, and it is hereby declared, that this grant is made subject to the terms and conditions following, viz.:—First—That the said piece of ground shall be kept and used by the said _____ and his

representatives solely as a burying place, and that no other use shall be made thereof. Second—That no enclosing wall, fence, building, monument, or tombstone shall be erected or placed on the said piece of ground until a plan thereof shall have been exhibited to the said trustees and their authority given for the erection thereof. Third—That the said grave or vault, and the said wall, fence, building, monument, or tombstone shall be maintained and kept up by the said _____ and his representatives in proper repair, to the satisfaction of the said trustees. Fourth—That the said _____ and his

representatives shall, in the use of the said piece of ground and access thereto, be subject in every respect to such rules, regulations, and by-laws as the trustees of the said cemetery may from time to time make, and shall not be entitled to exercise the right to bury or inter therein, except on payment of such charges as shall from time to time be established by the said trustees.

Given under our hands and seals, at Melbourne, in the colony of Victoria, this _____ day of _____ A.D. 18 _____

(L.S.)

(L.S.)

(L.S.)

(L.S.)

(L.S.)

(L.S.)

Trustees of the
Coburg General
Cemetery.

Register—

No.—

Compartment—

No.—

Schedule B.

COBURG GENERAL CEMETERY.

LICENCE TO DRESS GRAVES.

No.

The trustees do hereby grant to _____ permission to

dress graves in the said cemetery, subject to the rules, regulations, and by-laws now made or hereafter to be made for the regulation of the same, and the following conditions, viz.:—

First—That no rubbish, clay, or other material removed in dressing a grave shall be placed on any adjoining grave, and if placed on any adjoining ground shall be removed where directed immediately after the completion of the work. Second—That no loan shall be taken from any portion of the cemetery for the purpose of dressing any grave. Third—That no grave shall be dressed in wet weather, except by special permission of the caretaker, nor shall any materials be wheeled or carted along any path for said purpose while the surface is soft from rain or otherwise. Fourth—That no business card or announcement shall be put on any place within said cemetery or its precincts. Fifth—That upon any breach of the above conditions this licence shall be liable to be forfeited, and the licensee liable to the penalties provided for in the *Cemeteries Act 1890*, No. 1072.

Given under my hand and seal this _____ day of _____ 18 _____

(L.S.)

Chairman of the Board.

Witness—

Signature of Licensee—

Date of Order—

No. of Order—

Schedule C.

COBURG GENERAL CEMETERY.

FORM OF INSTRUCTIONS FOR GRAVES.

Answers to the following questions to be given to the caretaker at the time of giving orders:—

1. Name of deceased?
2. Age of deceased?
3. Late residence of deceased?
4. Occupation of deceased?
5. Family relation of deceased?
6. Probable cause of death of deceased?
7. Birth place of deceased?
8. What denomination?
9. What compartment?
10. Number of grave on plan?
11. Is it a public grave?
12. Is it a three-feet grave (for the poor)?
13. Is it a special grave?
14. Is it a vault or brick grave?
15. What depth?
16. Is it the first interment?
17. Date of the last interment?
18. Day of burial?
19. Hour of burial?
20. Is a minister to officiate at the grave?

Number in denomination book?

Fees and Charges Paid under this Order.

	£	s.	d.
For land feet by feet
For certificate of right of burial...
For sinking grave feet
For re-opening grave
EXTRA—			
For insufficient notice
For Sunday
For
MISCELLANEOUS—			
For label
For permission to erect
For name plate
For
PUBLIC GRAVE—			
For adult
For child
Total paid	£

Signature of the person giving the order—
 Occupation—
 Address—
 Signature of Undertaker—
 Order received this day of 18
 at o'clock.
 Caretaker of Cemetery.

SCALE OF FEES AND CHARGES TO BE TAKEN AT THE COBURG GENERAL CEMETERY.

<i>Public Graves.</i>			
Interment in a public grave	£1	5	0
Interment by Government Contractor
Interment of a child under 7 years	0	15	0
Interment of a still-born child	0	10	0
<i>Land for Private Graves.</i>			
Special land for a grave, 8 feet by 4 feet	£2	10	0
Special land for a grave, 8 feet by 8 feet	5	0	0
Special land for a grave, 8 feet by 12 feet	8	0	0
<i>Private Graves.</i>			
Sinking grave, 7 feet deep	£0	17	6
Sinking grave, 8 feet deep	1	1	6
Sinking grave, 9 feet deep	1	7	6
And so on in progression for every additional foot.			
<i>Re-opening Graves.</i>			
Re-opening grave	£0	15	0
Re-opening vault or tomb	1	5	0
<i>Extra.</i>			
Interment in a public grave, without due notice	£0	10	0
Interment in a private grave, without due notice	0	10	0
Interment not in the usual hours	0	10	0
Interment on Sundays	0	10	0
<i>Miscellaneous.</i>			
Permission to construct a brick grave	£0	7	6
Permission to erect any stone	0	7	6
Permission to erect monument over grave, vault, or tomb	0	10	0

WM. RICHARDS,
 AM. BOOTH,
 EDWD. WOOD,
 G. W. SCOTT,
 J. MCORRY,

Trustees of the
 Coburg
 General Cemetery.

Approved by the Governor in Council
 the 13th January, 1891.

G. WILSON BROWN,
 Clerk of the Executive Council.

BENALLA PUBLIC CEMETERY.—REGULATIONS AND SCALE OF FEES.

THE subjoined Regulations and Scale of Fees, which have been made by the trustees of the Benalla Public Cemetery, have, pursuant to the provisions of sections 9 and 16 respectively of the *Cemeteries Act 1890* (54 Vict., No. 1072), been approved by the Governor in Council.

G. D. LANGRIDGE,
 Minister of Health.
 Public Health Department,
 Melbourne, 13th January, 1891.

RULES AND REGULATIONS.

IN pursuance of the powers vested in them, the Trustees of the Benalla General Cemetery rescind the Rules and Regulations published previously in the *Government Gazette*, and make the following Rules and Regulations, that is to say:—

1. That all fees and charges shall be paid when applications are made or orders given. Schedule D.
2. That the name, age, late place of residence, probable cause of death of the deceased, and other particulars mentioned in Schedule A, shall be furnished at the time of giving the order.
3. A burial right, Schedule B, shall give the holder, and his representatives for ever, the right of burial in the portion of ground thereby allotted as a private burial place, and the right, on obtaining the permission of the trustees as hereafter mentioned, to erect and maintain any monument, tablet, or other erection therein.

4. A permit, Schedule C, will, on application of the holder of a burial right, and deposit of a plan, design, or drawing of the proposed erection, or a copy of the proposed inscription or epitaph thereon, be granted to construct a vault or grave, and to erect a monument, cenotaph, tablet, or other erection thereon, if approved by the trustees, and subject to such terms and conditions as they may see fit to impose, and on payment of the fees mentioned in Schedule D.

5. Notice of any burial shall be given at the sexton's residence at least eight (8) working hours prior to the time fixed for the burial.

6. That every adult's grave shall be at least 6 feet deep, and every child's grave $4\frac{1}{2}$ feet deep, and no interment shall be allowed in any grave with a less depth than 3ft. 6in. from the top of coffin to the original surface of the ground; and that not more than one adult's grave or two children's graves be opened in any single private ground.

7. That no interment shall be permitted in any private grave or vault, without the production of the certificate of right of burial, or other satisfactory evidence that the person desiring to bury therein is entitled to do so, except as provided for in the next rule.

8. That in case of an application for interment in any private grave or vault, to which during life the deceased person had no claim, the written consent of the owner shall be given in with the order.

9. That no burial shall be permitted to take place without a certificate from a deputy registrar of deaths, coroner, or a justice of the peace, and such certificate shall be delivered to the sexton before the funeral enters the cemetery.

10. That the hours fixed for burials shall be as follows:—On week days—September to April, inclusive, from Eight a.m. to Five p.m.; May to August, inclusive, from Eight a.m. to Four p.m. On Sundays throughout the year from Two to Five p.m.

11. That no burials shall be allowed between the hours of Five p.m. and Eight a.m. except by special permission of a quorum of the trustees.

12. That every grave, vault, tomb, monument, tombstone, cenotaph, wall, fence, or other erection shall be maintained and kept in thorough repair and proper condition by and at the expense of the owner. Should the owner's residence not be known or be out of the colony, the trustees have power to do the work, and keep an account against the owner.

13. That any person putting up any erection, or placing any inscription or epitaph in any part of the cemetery without the permission of the trustees, shall be liable to the penalties imposed by the Act for so doing, and to be further dealt with as a trespasser.

14. Licensed exhumations for removal and re-interment in another cemetery shall be made between the hours of Six and Eight a.m., but the consent of the Board of Public Health and also the trustees shall be first obtained.

15. That the fees for every exhumation shall be the same as set forth in Schedule D.

16. That no wooden erection shall be allowed.

17. That no dogs be allowed within the cemetery.

18. That no smoking shall be allowed nor any firearms discharged within the cemetery.

19. That no person shall be permitted to pluck any flower or take any tree, shrub, or plant from the cemetery unless by the authority of the trustees first had and obtained.

20. That no flower, tree, or shrub shall be planted in any portion of the cemetery except as approved by the trustees, and any flower, tree, or shrub afterwards becoming a nuisance or causing damage to be removed by direction of the trustees.

21. Any workman employed in the cemetery, though not in the employment of the trustees, shall be required to comply with such general directions of the trustees or their secretary, as may be necessary for the control and good order of the cemetery.

22. Sculptors, stonemasons, and others desirous of erecting tombstones, monuments, tablets, or railings, or of constructing vaults, or of placing inscriptions or epitaphs, shall obtain licences in the form of Schedule E from the trustees.

23. All material required in the completion of any stone or other work shall be fully prepared before being taken into the cemetery. All refuse remaining after the work is completed shall be removed at once from the cemetery by the person employed on the work.

24. The cemetery shall, unless otherwise ordered, be open to the public from sunrise to sunset daily, but the trustees shall have the right by themselves, their officers, and servants, to remove from the cemetery all persons misbehaving themselves or violating the rules of propriety or decorum, or committing any nuisance or trespass, or injuring any erection or tree, shrub, flower, or border, or otherwise infringing the Act No. 1072, or any Act made or to be made amending the same.

25. That a plan of the cemetery, showing the distribution of the land, compartments, situations, and number of the graves, and a registry of all certificates of rights of burial shall be kept at the office of the secretary.

26. The office of the Trust shall be open daily (Sundays, Christmas Day, and Good Friday excepted) from Nine a.m. to Five p.m.

JOHN REILLY,
 JAMES DANIEL COLLINS,
 SAMUEL CLARKE,
 FRANK GREGERSON,
 ROBERT BLACKBURN,
 WILLIAM STREDWICK,
 WM. BLACKBURN, Secretary.

Trustees of
 Benalla
 General Cemetery.

Benalla, 8th December, 1890.

WALWA PUBLIC CEMETERY.

1st January to 31st December, 1890.

RECEIPTS.				
Money collected...	£11 7 0
Debit balance	27 14 5
				£39 1 5
EXPENDITURE.				
Works	£34 1 0
Contingencies	5 0 5
				£39 1 5

JOHN HANNA,
JOSEPH HANNA,
A. P. WILSON,
Trustees.

Declared at Corryong the 2nd day of January, 1891, before
JOSEPH DOBINSON, J.P.

WHITE HILLS PUBLIC CEMETERY.

1st January to 31st December, 1890.

RECEIPTS.				
Balance 31st December, 1889	£42 1 1
Fees for graves, &c.	303 7 6
Permits	5 12 0
Sale of land	72 0 0
Deposit on contract	1 10 0
Bank balance 31st December, 1890	39 11 0
				£464 1 7
EXPENDITURE.				
Salaries	£275 0 0
Office expenses	3 19 0
Audit	2 2 0
Works	37 7 6
Water supply	1 13 4
Rates	1 11 3
Insurance	1 0 0
Return of contract deposit	1 10 0
Repairs	0 16 0
Grave numbers	12 10 0
Fees remitted for burial of poor	1 10 0
Interest	0 2 6
Balance—Fixed deposit	125 0 0
				£464 1 7

WM. HUDDEN,
JOHN CROWLEY,
JACOB COHN,
Trustees.

Declared at Sandhurst the 7th day of January, 1891, before
PATRICK HAYES, J.P.

VICTORIAN RAILWAYS.

CHEAP EXCURSIONS.

First and second class return tickets (the former to a limited extent), available by the specials only going, and for return by all ordinary trains for 21 days (day of excursion and return included), will be issued as under, and the trains will run on the dates specified. The second class return adult fares are quoted after certain principal stations, and proportionate rates will be charged to or from the others (as the case may be). The first class fares are double the rates for second class; children under 15 years will be charged about half-fare. For further particulars, see handbills exhibited at stations.

Colac, Warrnambool.—Wednesday, 21st January.—From Melbourne to Colac and all stations thence to Warrnambool inclusive. Fares:—From Melbourne to Colac, 6s. 6d.; Melbourne to Camperdown, 8s. 3d.; Melbourne to Warrnambool, 11s. Tickets can be obtained up to 5 p.m. at Messrs. T. Cook and Son's, 281 Collins-street, City; and at Spencer-street station up to 7 p.m. on Monday, 18th January. The special train will leave Spencer-street station at 8.48 a.m.

Warragul, Sale.—Thursday, 22nd January.—From Melbourne to Warragul and all stations thence to Sale inclusive. Fares:—From Melbourne to Warragul, 4s. 6d.; Melbourne to Traralgon, 6s. 9d.; Melbourne to Sale, 8s. 6d. Tickets can be obtained up to 5 p.m. at Messrs. T. Cook and Son's, 281 Collins-street, City; and at Prince's-bridge station up to 7 p.m. on Tuesday, 20th January. The special train will leave Prince's-bridge station at 9 a.m.

Goulburn Valley line.—Friday, 23rd January.—From Melbourne to Seymour and all stations thence to Numurkah inclusive. Fares:—From Melbourne to Seymour, 4s. 6d.; Melbourne to Shepparton, 7s. 9d.; Melbourne to Numurkah, 9s. Tickets can be obtained up to 5 p.m. at Messrs. T. Cook and Son's, 281 Collins-street, City; and at Spencer-street station up to 7 p.m. on Wednesday, 21st January. The special train will leave Spencer-street station at 9.10 a.m.

MILK TRAIN FROM SEYMOUR.

Commencing on Sunday, 18th January, a milk train will leave Seymour on Sundays at 5 p.m., and arrive in Melbourne at 8.10 p.m. It will stop as may be required to take up milk.

MORDIALLOC RACES.

On Wednesday, 21st January, special trains, stopping at Caulfield, will leave Prince's-bridge station for Mordialloc at 11.5 a.m. and 12.15 p.m., and return at 6.20 and 6.45 p.m. The 11.5 a.m. special train, returning at 6.45 p.m., will also convey horses between Prince's-bridge station, Caulfield, and Mordialloc. Return fares from Prince's-bridge station:—To Mordialloc, first class, 3s.; first class (including admission to the paddock), 11s.; including admission to the course—first class, 5s.; second class, 4s. Ordinary fares will be charged from Caulfield.

DANDENONG RACES.

On Thursday, 22nd January, special trains, stopping at South Yarra, Caulfield, and Oakleigh, will leave Prince's-bridge station for Dandenong at 10.50 a.m. and 12.15 p.m., and return at 5.35 and 6.35 p.m. The 10.50 a.m. special train, returning at 6.35 p.m., will also convey horses between Prince's-bridge station, Caulfield, and Dandenong. Return fares from Prince's-bridge station:—First class, including admission to the stand, 10s. 6d.; second class, including admission to the flat, 5s. To platform from either Prince's-bridge station, South Yarra, or Caulfield:—First class, 3s.; second class, 2s. From Oakleigh to platform:—First class, 2s. 6d.; second class, 1s. 6d.

FOUNDATION DAY.

By all trains on the 24th and 26th January tickets at Holiday Excursion fares, available for return till 31st January inclusive, will be issued to and from all stations (suburban excepted).

Seaside Excursions.—The issue of these tickets at the principal stations will continue as already advertised. (See posters at all stations.)

SEASIDE EXCURSIONS.

To give residents in the country an opportunity of visiting the coast at or near Geelong, Queenscliff, Birregurra, Portland, Warrnambool, Port Fairy, Frankston, Hastings, Mornington, Stony Point, Sale, or Bairnsdale during the summer months, Seaside Excursion tickets, available for one month, will be issued at a low rate at the principal stations, and also at Messrs. T. Cook and Son's, 281 Collins-street, City; Yarra-street, Geelong (C. H. Swift); Lydiard-street, Ballarat (F. W. Niven and Co.); High-street, Sandhurst (J. Hemming); Bairnsdale (F. Andrews); Ford-street, Beechworth (J. Fletcher), from 15th November, 1890, to 30th April, 1891 (both dates inclusive). The issue of these tickets will not be affected by any other excursions. For full particulars see posters at all stations. Purchasers of Seaside tickets to Queenscliff may make Drysdale or Ocean Grove their destination instead, and their tickets will be recognised at the latter stations.

By Order of the Commissioners,

P. P. LABERTOUCHE,
Secretary for Railways.

Courts.

ALEXANDRA.—REVISION OF JURY LIST.—Notice is hereby given that a Special Court of Petty Sessions will be held at the Court House, at Alexandra, on Wednesday, the 1st day of April, 1891, at the hour of Eleven o'clock in the forenoon, for the purpose of revising the Jury List for the Jury District of Alexandra.—J. T. R. DALTON, Clerk of Petty Sessions, Court House, Alexandra, 7th January, 1891.

Juries Act 1890.

ARARAT.—REVISION OF JURY LIST.—Notice is hereby given that a Special Court of Petty Sessions has been appointed by me to be holden at the Court House, Ararat, on Wednesday, 1st April, 1891, at the hour of Ten o'clock in the forenoon, for the purpose of revising the Jury List for the District of Ararat. Dated at Ararat, this 13th day of January, 1891.—R. FERRIS, Clerk of Petty Sessions.

AVENEL.—ELECTORAL REVISION COURT.—It is hereby notified that Charles Leonard Dobbin, Esq., a Police Magistrate in and for the Colony of Victoria, has given me notice, in pursuance of section 175 of Act 1075, that he will hold a Revision Court at Avenel on Friday, the 6th day of February, 1891, at Ten o'clock in the forenoon, for the purpose of revising the Lists of Ratepayers, Electors and General Lists for the Avenel Division of the Electoral District of Anglesey. Dated at Seymour this 12th day of January, 1891.—W. C. T. FERGUSON, Clerk of Revision Court.

BAIRNSDALE.—ELECTORAL REVISION COURT.—Notice is hereby given that John Sisson Cooper, Esq., a Police Magistrate in and for the Colony of Victoria, has given me notice, in pursuance of section 175 of *The Constitution Act Amendment Act 1890*, that he will hold a Revision Court at the Court House, Bairnsdale, on Tuesday, the 10th day of February, 1891, at Eleven o'clock in the forenoon, for the purpose of revising the Ratepayers and General Lists of Electors for the Bairnsdale, Bangworden, and Lindenow Divisions of the Electoral District of Gippsland North, and the Dargo Division of the Electoral District of Gippsland East. Dated at Bairnsdale this 12th day of January, 1891.—D. R. WILLIAMS, Clerk of the Revision Court.

BETHANGA.—ELECTORAL REVISION COURT.—Notice is hereby given that a Special Court of Petty Sessions will be holden at the Court House, Bethanga, on Monday, the 19th day of January, 1891, at Ten o'clock a.m., for the purpose of revising the General Lists for the Towong division of the Gippsland Province.—JOHN C. FOSTER, Clerk of the Revision Court, Court House, Bethanga.

CASTLEMAINE AND NEWSTEAD.—ELECTORAL REVISION COURTS.—It is hereby notified that James Robertson, Esq., a Police Magistrate in and for the Colony of Victoria, has given me notice, in pursuance of section 175 of the Act 1075, that he will hold a Revision Court at the Court House, Castlemaine, on Friday, the 13th February, 1891, at Ten a.m., for the purpose of revising the Lists of Ratepaying Electors and General Lists for the Harcourt and Castlemaine Divisions of the Electoral District of Castlemaine; and at the Newstead Court House, on Thursday, the 12th February, 1891, at Three p.m., for the purpose of revising the List of Ratepaying Electors and General List for the Newstead Division of the Electoral District of Maldon.—J. H. DUNNE, Clerk of the Revision Court. Dated at Castlemaine the 12th January, 1891.

CASTLEMAINE.—LICENSING COURT.—Notice is hereby given that the next sitting of the Licensing Court for the Licensing Districts of Castlemaine, Chewton, Harcourt, Fryers, and Sutton Grange will be held at the Court House, Castlemaine, on Saturday, the 14th day of February, 1891, at Ten a.m.—(By order) J. H. DUNNE, Clerk of Licensing Court. 12th January, 1891.

CASTLEMAINE.—ELECTORAL REVISION COURT.—Notice is hereby given that a Special Court of Petty Sessions will be held at the Court House, Castlemaine, on Monday, the 19th day of January, at Ten o'clock in the forenoon, for the purpose of revising the General List for the Castlemaine division of the North-Central Province. Dated at Castlemaine this 14th day of January, 1891.—J. H. DUNNE, Clerk of the Revision Court.

CASTLEMAINE.—REVISION OF JURY LISTS.—Notice is hereby given that a Special Court of Petty Sessions will be held at the Court House, Castlemaine, on Tuesday, the 7th day of April, 1891, at Ten o'clock a.m., for the purpose of revising the Jury Lists for the Jury District of Castlemaine. Dated at Castlemaine, this 14th day of January, 1891.—J. H. DUNNE, Clerk of Petty Sessions.

CASTERTON.—ELECTORAL REVISION COURT.—Notice is hereby given that a Special Court of Petty Sessions will be held at the Court House, Casterton, on the 19th day of January, 1891, at Ten a.m., for the purpose of revising the General List for the Glenelg Division of the Western Province.—JOSEPH FOX, Clerk of the Revision Court. Court House, Casterton, 12th January, 1891.

CASTERTON.—ELECTORAL REVISION COURT.—Notice is hereby given that R. E. Johns, Esq., a Police Magistrate in and for the Colony of Victoria, has given me notice, in pursuance of section 175 of the Act 1075, that he will hold a Revision Court at Casterton, on Wednesday, the 11th day of February, 1891, at Eleven o'clock in the forenoon, for the purpose of revising the Lists of Ratepaying Electors and General Lists for the Casterton Division of the Electoral District of Normanby.—JOSEPH FOX, Clerk of the Revision Court. Dated at Casterton this 12th day of January, 1891.

CASTERTON.—REVISION OF JURY LIST.—Notice is hereby given that a Special Court of Petty Sessions will be held at the Court House, Casterton, on Wednesday, the 1st day of April, 1891, at Eleven o'clock in the forenoon, for the purpose of revising the Jury List for the Jury District of the County Court Town of Casterton.—JOSEPH FOX, Clerk of Petty Sessions. Court House, Casterton, 12th January, 1891.

Juries Act 1890.

CHARLTON.—REVISION OF JURY LIST.—Notice is hereby given that a Special Court of Petty Sessions will be held at the Court House, Charlton, on Thursday, the 2nd day of April, 1891, at the hour of Ten o'clock a.m., for the purpose of revising the Jury List for the Jury District of Charlton.—JOHN MACNAMARA, Clerk of Petty Sessions. Court House, Charlton, 12th January, 1891.

CHEWTON.—ELECTORAL REVISION COURT.—It is hereby notified that James Robertson, Esq., a Police Magistrate in and for the Colony of Victoria, has given me notice, in pursuance of section 175 of *The Constitution Act Amendment Act 1890* (No. 1075), that he will hold a Revision Court at Chewton, on Friday, the 27th day of February, 1891, at Three o'clock p.m., for the purpose of revising the Lists of the Ratepaying Electors and General Lists for the Chewton Division of the Electoral District of Castlemaine. Dated at Chewton this 12th day of January, 1891.—J. W. SPARKS, Clerk of Revision Court.

CLUNES.—REVISION OF JURY LIST.—Notice is hereby given that a Special Court of Petty Sessions will be held at Clunes Court House, on Friday, the 3rd day of April, 1891, at Ten o'clock in the forenoon, for the purpose of revising the Jury Lists for the General Sessions, Town of Clunes. Dated at Clunes this 12th day of January, 1891.—G. F. BATEMAN, Clerk of said Revision Court.

CRESWICK.—REVISION OF JURY LIST.—Notice is hereby given that a Special Court of Petty Sessions will be held at the Creswick Court House, on Tuesday, the 7th day of April, 1891, at Ten o'clock in the forenoon, for the purpose of revising the Jury List for the County Court Town of Creswick. Dated at Creswick this 12th day of January, 1891.—G. F. BATEMAN, Clerk of said Revision Court.

DAYLESFORD.—ELECTORAL REVISION COURT.—It is hereby notified that James Robertson, Esq., a police magistrate in and for the colony of Victoria, has given me notice in pursuance of the provisions contained in section 175 of *The Constitution Act Amendment Act 1890*, No. 1075, that he will hold a Revision Court at the Court House, Daylesford, on Wednesday, the 4th day of February, 1891, at Ten o'clock in the forenoon, for the purpose of revising the Electoral Lists of the Daylesford divisions of the Electoral District of Daylesford. Dated at Daylesford this 13th day of January, 1891.—GEO. J. RUMLEY, Clerk of the Revision Court.

DAYLESFORD.—LICENSING COURT.—Notice is hereby given that an adjourned Licensing Court for Daylesford, Holcomb, Franklin, and Glenlyon Licensing Districts, will be held at Daylesford, on Monday, the 16th February, 1891, at Ten o'clock a.m.—(By order) GEO. J. RUMLEY, Clerk of the Licensing Court. Daylesford, 14th January, 1891.

EAGLEHAWK.—LICENSING COURT.—Notice is hereby given that the next sitting of the Licensing Court for the Licensing Districts of Eaglehawk, Myer's Creek, and Whipstick will be held at the Court House, Eaglehawk, on Friday, the 23rd day of January, 1891, at Ten o'clock in the forenoon.—(By order) JAS. C. RYAN, Clerk of Licensing Courts.

ECHUCA.—ELECTORAL REVISION COURT.—Notice is hereby given that a Revision Court will be held at the Court House, Echuca, on Tuesday, the 10th day of February, 1891, at Ten a.m., for the purpose of revising the General Lists and the Lists of Ratepaying Electors for the Echuca and Rochester East Divisions of the Electoral District of Rodney. Dated at Echuca the 8th day of January, 1891.—RICHD. KNIGHT, Clerk of the Revision Court.

ELECTORAL REVISION COURTS.—Notice is hereby given that Electoral Revision Courts will be held at the times and places mentioned below, for the purpose of revising the General and Ratepayers' Lists for the undermentioned Divisions and Districts:—

BRANXHOLME.—On Thursday, 5th February, 1891, at the hour of Ten o'clock a.m., for the Branxholme and Byaduk Divisions of the Electoral District of Portland.

COLERAINE.—On Tuesday, 24th February, 1891, at the hour of Twelve o'clock noon, for the Coleraine Division of the Electoral District of Normanby.

HAMILTON.—On Monday, 2nd February, 1891, at the hour of Ten o'clock a.m., for the North Hamilton and South Hamilton Divisions of the Electoral District of Dundas.

—S. PERROTTET, Clerk of the said Revision Courts. Court House, Hamilton, 12th January, 1891.

ELECTORAL REVISION COURTS.—Notice is hereby given that Edward Connor Bell, Esq., a Police Magistrate in and for the Colony of Victoria, has given me notice, in pursuance of section 175 of *The Constitution Act Amendment Act 1890*, that he will hold Revision Courts for the purpose of revising the Electoral Lists of the undermentioned divisions as follows, viz.:—

At **ROSEDALE**, Friday, 6th February, 1891, at Ten a.m., for the Rosedale Division of Gippsland Central.

At **TOONGABBIE**, Tuesday, 3rd February, 1891, at Eleven a.m., for the Toongabbie Division of Gippsland Central.

At **TRARALGON**, Wednesday, 25th February, 1891, at Ten a.m., for the Traralgon and Loy Yang Divisions of Gippsland South.

At **MORWELL**, Thursday, 12th February, 1891, at a quarter to Ten o'clock, for the Morwell Division of Gippsland South.

At **HEYFIELD**, Thursday, 5th February, 1891, at Two p.m., for the Heyfield Division of Gippsland North.

At **MOE**, Thursday, 26th February, 1891, at Ten a.m., for the Narracan Division of Gippsland West.

At **MIRBOO NORTH**, Thursday, 12th February, 1891, at Two p.m., for the Woorayl Division of Gippsland West.

—(By order) CHARLES DU VÉ, Clerk of the Revision Courts. Court House, Rosedale, 10th January, 1891.

ELECTORAL REVISION COURTS.—Notice is hereby given that James Robertson, Esq., a Police Magistrate in and for the Colony of Victoria, has given me notice, in pursuance of section 175 of *The Constitution Act Amendment Act 1890* (No. 1075), that he will hold Revision Courts at the places and on the dates and hours hereunder mentioned, for the purpose of revising the Ratepayers' and General Lists of the Electoral Divisions hereunder stated:—

At the Court House, **MALDON**, on Thursday, the 5th day of February, 1891, at half-past Eleven o'clock in the forenoon, for the Maldon, Walmer, and Baringhup Divisions of the Electoral District of Maldon.

At the Court House, **TARADALE**, on Saturday, the 7th day of February, 1891, at Ten o'clock in the forenoon, for the Taradale, Einberton, and Sutton Grange Divisions of the Electoral District of Castlemaine, and for the Miami Division of the Electoral District of Kilmore, Dalhousie, and Lancefield.

At the Court House, **FRYERSTOWN**, on Saturday, the 21st day of February, 1891, at Ten o'clock in the forenoon, for the Fryers Division of the Electoral District of Castlemaine.

—STEPHEN DORMAN, Clerk of the said Revision Courts. Court House, Taradale, 13th January, 1891.

GLENLYON.—ELECTORAL REVISION COURT.—Notice is hereby given that a Special Court of Petty Sessions will be held at the Court House, Glenlyon, on Monday, the 19th day of January, 1891, at Ten o'clock in the forenoon, for the purpose of revising the General Lists for the Glenlyon Division of the North Central Province.—WALTER DE LACY BROWNE, Clerk of the Revision Court. Court House, Glenlyon, 12th January, 1891.

GLENORCHY.—ELECTORAL REVISION COURT.—Notice is hereby given that a Revision Court will be held at the Court House, at Glenorchy, on Monday, the 9th day of February, 1891, at the hour of half-past Eleven o'clock in the forenoon, for the purpose of revising the Lists of the Ratepaying Electors and the General Lists of persons claiming to be entitled to vote for members of the Legislative Assembly of Victoria for the Bellara Division of the Electoral District of Stawell, and the Callawadda and Wallaloo divisions of the Electoral District of Kara Kara. Dated at Glenorchy the 14th January, 1891.—EDWARD HARRISON, Clerk of the Revision Court.

INGLEWOOD.—ELECTORAL REVISION COURT.—Notice is hereby given that a Special Court of Petty Sessions will be held at the Court House, Inglewood, on Monday, the 19th day of January, 1891, at the hour of Ten o'clock in the forenoon, for the purpose of revising Lists of Electors for the Korong Division of the North-Western Province.—THOS. F. P. WESTERN, Clerk of the Revision Court. Court House, Inglewood, 10th January, 1891.

INGLEWOOD.—LICENSING COURT.—It is hereby ordered that a sitting of the Licensing Courts for the Licensing Districts of Inglewood and Bridgewater will be held at the Court House, Inglewood, on Tuesday, the 27th day of January, 1891, at the hour of Eleven o'clock in the forenoon. Dated the 13th day of January, 1891.—(By the Court) THOS. F. P. WESTERN, Clerk of Licensing Courts.

KYNETON AND TRENTHAM.—ELECTORAL REVISION COURTS.—It is hereby notified that James Robertson, Esq., a Police Magistrate in and for the colony of Victoria, has given me notice, in pursuance of section 175 of Act 1075, that he will hold Revision Courts as follows, viz.:

At the Court House, Kyneton, on Tuesday, the 3rd day of February, 1891, at Ten o'clock in the forenoon, for the purpose of revising the Lists of the Ratepaying Electors and General Lists for the Kyneton and Lauriston Divisions of the Electoral District of Kyneton, and for the Carlsruhe Division of the Electoral District of Kilmore, Dalhousie, and Lancefield.

At the Court House, Trentham, on Monday, the 2nd day of February, 1891, at half-past Ten o'clock in the forenoon, for the purpose of revising the List of Ratepaying Electors and General Lists for the Tylden Division of the Electoral District of Kyneton.

Dated at Kyneton this 10th day of January, 1891.—G. C. MORRISON, Clerk of the said Courts.

Juries Act 1890.

KYNETON.—REVISION OF JURY LISTS.—Notice is hereby given that a Special Court of Petty Sessions for the Revision of the Jury Lists for the Jury District of Kyneton will be held at the Court House, Kyneton, on Friday, the 3rd day of April, 1891, at Ten o'clock in the forenoon. Dated at Kyneton this 6th January, 1891.—G. C. MORRISON, Clerk of Petty Sessions.

LICENSING COURTS.—Notice is hereby given that the sittings of the Licensing Courts for the Licensing Districts hereunder named will be held during the month of February, 1891, at the places, dates, and hours, as specified below:—

Place of Sitting.	Date and Hour.	Name of District.
Kyneton ...	Tuesday, 17th February, 1891, at Ten a.m.	Kyneton, Lauriston, Malmesbury, Taradale, Carlsruhe, and Emberton
Daylesford ...	Wednesday, 18th February, 1891, at Ten a.m.	Daylesford, Holcombe, Glenlyon, Franklin, and Hepburn
Maldon ...	Thursday, 19th February, 1891, at half-past Eleven a.m.	Maldon, Baringhup, Newstead, and Walmer
Castlemaine ...	Friday, 20th February, 1891, at Ten a.m.	Castlemaine, Chewton, Fryers, Harcourt, and Sutton Grange
Woodend ...	Monday, 23rd February, 1891, at half-past Two p.m.	Woodend, Campaspe, and Newham East
Trentham ...	Monday, 23rd February, 1891, at half-past Ten a.m.	Tylden

Dated this 12th February, 1891.—(By order) J. H. DUNNE, Clerk of Licensing Courts.

LICENSING COURTS.—It is hereby notified that the Licensing Courts appointed to be held during the year 1891, at the undermentioned places, will be so held on the dates and at the times specified below, viz.:

At WARRAGUL.—At Eleven a.m.—3rd February, 7th April, 2nd June, 4th August, and 6th October.

No. 6.—JANUARY 16, 1891.—5.

At BERWICK.—At Ten a.m.—On the 6th February, 10th April, 5th June, 7th August, and 9th October.

At MORNINGTON.—At a quarter to Eleven a.m.—On the 12th February, 16th April, 11th June, 13th August, and 15th October.

At SAN REMO.—At Two p.m.—On the 13th February, 17th April, 12th June, 14th August, and 16th October.

At EPPING.—At Ten a.m.—On the 18th February, 22nd April, 17th June, 19th August, and 21st October.

At WHITTLESEA.—At Eleven a.m.—On the 19th February, 23rd April, 18th June, 20th August, and 22nd October.

At HEIDELBERG.—At half-past Ten a.m.—On the 23rd February, 27th April, 23rd June, 24th August, and 26th October.

At YARRA GLEN.—At Ten a.m.—On the 24th February, 28th April, 23rd June, 25th August, and 27th October.

At LILLYDALE.—At Ten a.m.—On the 27th February, 1st May, 26th June, 28th August, and 30th October.

—FRANCIS HARE, the Licensing Magistrate.

MALDON.—REVISION OF JURY LIST.—Notice is hereby given that a Special Court of Petty Sessions will be held at the Court House, Maldon, on Thursday, the 2nd day of April, 1891, at half-past Eleven in the forenoon, for the purpose of revising the Jury List of the County Court Town of Maldon.—STEPHEN DORMAN, Clerk of Petty Sessions. Maldon, 13th January, 1891.

MANSFIELD.—REVISION OF JURY LIST.—Notice is hereby given that a Special Court of Petty Sessions will be held at the Court House, at Mansfield, on Monday, the 6th day of April, 1891, at the hour of Eleven o'clock a.m., for the purpose of revising the Jury List for the Jury District of Mansfield.—W. S. A. PONSFORD, Clerk of Petty Sessions. Court House, Mansfield, 6th January, 1891.

MELBOURNE.—ELECTORAL REVISION COURT.—Notice is hereby given that a Special Court of Petty Sessions will be held at the District Court, Swanston-street, Melbourne, on Monday, the 19th inst., at Ten o'clock a.m., for the purpose of revising the General Lists for the following Divisions of the Melbourne Province, viz.:—Eastern Hill, St. Paul's, Railway, St. James', St. Francis', St. Patrick's, and St. Mary's.—JAMES ROWAN, Clerk of the Revision Court. City Court, Melbourne, 9th January, 1891.

MERINO.—ELECTORAL REVISION COURT.—Notice is hereby given that R. E. Johns, Esq., a Police Magistrate in and for the colony of Victoria, has given me notice, in pursuance of section 175 of Act 1075, that he will hold a Revision Court at Merino, on Thursday, the 12th day of February, 1891, at Eleven o'clock in the forenoon, for the purpose of revising the Lists of Ratepaying Electors and General Lists for Digby Division of the Electoral District of Normanby. Dated at Casterton this 12th day of January, 1891.—JOSEPH FOX, Clerk of the Revision Court.

NAGAMBIE.—ELECTORAL REVISION COURT.—It is hereby notified that Thomas Smallman, Esq., a Police Magistrate in and for the colony of Victoria, has given me notice, in pursuance of section 175 of Act 1075, that he will hold a Revision Court at Nagambie, on Friday, the 20th day of February, 1891, at half-past Eleven o'clock in the forenoon, for the purpose of revising the Lists of Ratepaying Electors and General Lists for the Tabilk Division of the Electoral District of Shepparton and Euroa. Dated at Seymour this 12th day of January, 1891.—W. C. T. FERGUSON, Clerk of Revision Court.

PALMERSTON.—ELECTORAL REVISION COURT.—Notice is hereby given that a Special Court of Petty Sessions will be held at the Court House, Palmerston, on Monday, the 19th day of January, 1891, at the hour of Ten in the forenoon, for the purpose of revising the General Electoral Lists for the Alberton Division of the Gippsland Province.—C. W. BULLOCK, Clerk of the Revision Court. Dated at Palmerston this 10th day of January, 1891.

RUSHWORTH.—ELECTORAL REVISION COURT.—Notice.—A Special Court of Petty Sessions will be held at the Court House, at Rushworth, on the 19th day of January, 1891, at Ten o'clock in the forenoon, for the purpose of Revising the General Lists for the Waranga Division of the Northern Province. Dated at Rushworth this 12th day of January, 1891.—L. S. TREYVAUD, Clerk of the Revision Court.

RUSHWORTH.—REVISION OF JURY LIST.—Notice is hereby given that a Special Court of Petty Sessions will be held at the Court House, Rushworth, on Friday, the 3rd day of April, 1891, at Ten o'clock in the forenoon, for the purpose of revising the Jury List for the Jury District of the County Court Town of Rushworth. Dated at Rushworth this 13th day of January, 1891.—L. S. TREYVAUD, Clerk of Petty Sessions.

SERPENTINE CREEK.—ELECTORAL REVISION COURT.—Notice is hereby given that a Special Court of Petty Sessions will be holden at the Court House, Serpentine Creek, on Monday, the 19th day of January, 1891, at the hour of Ten o'clock in the forenoon, for the purpose of revising Lists of Electors for the East Loddon Division of the North-Western Province.—THO. F. P. WESTERN, Clerk of the Revision Court. Court House, Inglewood, 10th January, 1891.

SEYMOUR.—ELECTORAL REVISION COURT.—It is hereby notified that Thomas Smallman, Esq., a Police Magistrate in and for the colony of Victoria, has given me notice, in pursuance of section 175 of Act 1075, that he will hold a Revision Court at Seymour, on Tuesday, the 10th day of February, 1891, at Ten o'clock in the forenoon, for the purpose of revising the Lists of Ratepaying Electors and General Lists for the Seymour and Tallarook Divisions of the Electoral District of Anglesey. Dated at Seymour this 12th day of January, 1891.—W. C. T. FERGUSON, Clerk of Revision Court.

SHEPPARTON.—SPECIAL MEETING FOR THE LICENSING OF AUCTIONEERS.—Notice is hereby given that a Special Meeting for the Licensing of Auctioneers will be held at the Court House, Shepparton, on Tuesday, the 17th day of February, 1891, at Ten o'clock a.m. Dated this 12th day of January, 1891.—E. NOTLEY MOORE, Clerk of Petty Sessions.

SOUTH BARWON.—ELECTORAL REVISION COURT.—Notice is hereby given that a Special Court of Petty Sessions will be held at the Court House, South Barwon, at Ten o'clock a.m., on Monday, the 19th day of January, 1891, for the purpose of revising the General Lists of Persons claiming to be entitled to Vote for Members of the Legislative Council of Victoria, in the South Barwon Division of the South-Western Province.—ALEX. DAWSON, Clerk of Revision Court. Court House, South Barwon, 12th January, 1891.

STAWELL.—ELECTORAL REVISION COURT.—Notice is hereby given that a Revision Court will be held at the Court House, at Stawell, on Tuesday, the 3rd day of February, A.D. 1891, at the hour of Ten o'clock in the forenoon for the purpose of revising the Lists of Ratepaying Electors and the General Lists of persons claiming to be entitled to vote for members of the Legislative Assembly of Victoria for the Concongella and Stawell Divisions of the Electoral District of Stawell. Dated at Stawell the 14th January, 1891.—EDWARD HARRISON, Clerk of the Revision Court.

WANGARATTA.—ELECTORAL REVISION COURT.—Notice is hereby given that Charles Leonard Dobbin, Esq., a police magistrate in and for the colony of Victoria, has given me notice, in pursuance of section 175 of Act No. 1075, to hold a Special Court of Petty Sessions at the Court House, Wangaratta, on Thursday, the 5th day of February, A.D. 1891, at the hour of Ten o'clock in the forenoon, for the purpose of revising the Lists of Ratepaying Electors and the General Electoral Lists for the Wangaratta, Tarrawingee, Glenowan, Narimga, Peechelha and Estcourt Divisions of the Electoral District of Wangaratta and Rutherglen.—FRED. GRAY, Clerk of the Revision Court. Court House, Wangaratta, 14th January, 1891.

WANGARATTA.—LICENSING COURT.—Notice is hereby given that the next sitting of the Licensing Court for the Licensing Districts of Wangaratta, Glenowan (Oxley, Wangaratta), Tarrawingee, Whorouly, and Narimga will be held at the Court House, Wangaratta, on Thursday, the 19th day of March, A.D. 1891, at Ten o'clock in the forenoon. Dated at Wangaratta the 14th day of January, 1891.—(By order) FRED. GRAY, Clerk of the Licensing Court.

WEDDERBURN.—ELECTORAL REVISION COURT.—Notice is hereby given that a Special Court of Petty Sessions will be held at the Court House, Wedderburn, on Monday, the 19th day of January, 1891, at Ten o'clock in the forenoon, for the purpose of revising the General Electoral Lists of the Korong Division of the North-Western Province.—H. F. LERCH, Clerk of the Revision Court. Court House, Wedderburn, 12th January, 1891.

WOODEND.—ELECTORAL REVISION COURT.—It is hereby notified that James Robertson, Esq., a Police Magistrate in and for the colony of Victoria, has given me notice, in pursuance of section 175 of the Act 1075, that he will hold a Revision Court at Woodend, on Monday, the 9th day of February, 1891, half-past Two p.m., for the purpose of revising the Lists of Ratepaying Electors and General Lists for the Woodend, Newham East, and Campaspe Divisions of the Electoral Districts of Kyneton and the Newham Division of the Electoral Districts of Kilmore, Dalhousie, and Lancefield.—JAMES RILES, Clerk of the Revision Court. Dated at Woodend this 10th day of January, 1891.

YANDOLIT.—ELECTORAL REVISION COURT.—Notice is hereby given that James Robertson, Esq., a Police Magistrate in and for the colony of Victoria, has given me notice, in pursuance of section 175 of *The Constitution Act Amendment Act 1890*, No. 1075, that he will hold a Revision Court for the purpose of revising the Ratepayers' and General Lists of the Franklin Division of the Electoral District of Daylesford, at the Court House, Yandoit, on Friday, the 6th day of February, 1891, at Two o'clock in the afternoon. Dated at Yandoit the 12th day of January, 1891.—H. C. BECKMAN, Clerk of the said Court.

SITTINGS of the Supreme Court for the hearing of Criminal Trials, &c.: pursuant to Order in Council of 15th December, 1890.

Ararat ...	Friday	6 March
Bairnsdale ...	Wednesday	25 February
Ballarat ...	Tuesday	10 February
Beechworth ...	Tuesday	12 May
Benalla ...	Thursday	14 May
Castlemaine ...	Thursday	16 April
Echuca ...	Tuesday	17 February
Geelong ...	Tuesday	17 March
Hamilton ...	Tuesday	10 March

Horsham ...	Tuesday	3 March
Maryborough ...	Tuesday	14 April
Port Fairy ...	Tuesday	21 July
Sale ...	Wednesday	22 April
Sandhurst ...	Wednesday	18 February
Shepparton ...	Tuesday	19 May
St. Arnaud ...	Wednesday	8 April
Stawell ...	Thursday	5 March
Warrnambool ...	Thursday	12 March
Melbourne ...	Monday	16 February

GENERAL SESSIONS: pursuant to Order in Council of 23rd December, 1890.

Alexandra ...	Friday	6 March
Ararat ...	Tuesday	17 February
Bairnsdale ...	Tuesday	10 March
Ballarat ...	Thursday	19 March
Beechworth ...	Thursday	12 February
Benalla ...	Thursday	19 February
Castlemaine ...	Tuesday	3 February
Clunes ...	Friday	6 March
Daylesford ...	Wednesday	11 March
Dunolly ...	Tuesday	17 March
Echuca ...	Thursday	14 May
Geelong ...	Monday	9 February
Hamilton ...	Friday	27 February
Heathcote ...	Tuesday	7 April
Horsham ...	Thursday	19 February
Inglewood ...	Wednesday	6 May
Jamieson ...	Tuesday	3 March
Kilmore ...	Tuesday	14 April
Kyneton ...	Wednesday	18 February
Mansfield ...	Wednesday	4 March
Maryborough ...	Tuesday	17 February
Melbourne ...	Monday	2 February
Nhill ...	Tuesday	3 March
Palmerston ...	Wednesday	13 May
Port Fairy ...	Friday	13 March
Portland ...	Thursday	14 May
Sale ...	Friday	13 March
Sandhurst ...	Tuesday	3 March
Shepparton ...	Wednesday	11 February
St. Arnaud ...	Thursday	19 March
Stawell ...	Thursday	7 May
Walhalla ...	Wednesday	24 June
Wangaratta ...	Thursday	23 April
Warragul ...	Wednesday	18 March
Warrnambool ...	Tuesday	24 February
Wood's Point ...	Monday	2 March

COUNTY COURTS.—Dates fixed by the Judges.

Alexandra ...	Friday	6 March
Ararat ...	Tuesday	17 February
Avoca ...	Thursday	23 April
Bacchus Marsh ...	Friday	29 May
Bairnsdale ...	Tuesday	10 March
Ballan ...	Tuesday	28 April
Ballarat ...	Thursday	12 February
Beechworth ...	Thursday	12 February
Benalla ...	Thursday	19 February
Bright ...	Tuesday	10 February
Camperdown ...	Wednesday	11 March
Casterton ...	Wednesday	25 March
Castlemaine ...	Tuesday	3 February
Charlton ...	Wednesday	3 June
Chiltern ...	Tuesday	5 May
Clunes ...	Friday	6 March
Colac ...	Tuesday	10 March
Coleraine ...	Tuesday	21 April
Creswick ...	Wednesday	29 April
Dandenong ...	Tuesday	14 April
Daylesford ...	Wednesday	11 March
Donald ...	Wednesday	18 March
Dunolly ...	Tuesday	17 March
Echuca ...	Wednesday	4 February
Geelong ...	Monday	9 February
Hamilton ...	Friday	27 February
Heathcote ...	Tuesday	7 April
Horsham ...	Thursday	19 February
Inglewood ...	Wednesday	6 May
Jamieson ...	Tuesday	3 March
Kerang ...	Thursday	5 May

Kilmore	...	Tuesday	14 April
Kyneton	...	Wednesday	18 February
Maldon	...	Tuesday	21 April
Mansfield	...	Wednesday	4 March
Maryborough	...	Tuesday	17 February
Melbourne	...	Monday	2 February
Mornington	...	Friday	6 March
Nagambie	...	Wednesday	13 May
Nhill	...	Tuesday	3 March
Omeo	...	Wednesday	29 April
Palmerston	...	Wednesday	13 May
Port Fairy	...	Friday	13 March
Portland	...	Thursday	26 February
Romsey	...	Friday	13 March
Rushworth	...	Tuesday	10 February
Rutherglen	...	Wednesday	25 February
Sale	...	Friday	13 March
Sandhurst	...	Wednesday	4 March
Seymour	...	Tuesday	24 February
Shepparton	...	Wednesday	11 February
Smythesdale	...	Tuesday	17 March
St. Arnaud	...	Thursday	19 March
Stawell	...	Wednesday	18 February
Talbot	...	Friday	24 April
Walhalla	...	Wednesday	24 June
Wangaratta	...	Thursday	23 April
Warragul	...	Wednesday	18 March
Warrnambool	...	Tuesday	24 February
Wodonga	...	Wednesday	22 April
Yackandandah	...	Wednesday	11 February
Yarrowonga	...	Tuesday	12 May
Yea	...	Thursday	16 April

COURTS OF MINES.—Dates fixed by the Judges.

COURT OF CHIEF JUDGE.			
Melbourne	—
ARARAT DISTRICT.			
Ararat	...	Tuesday	17 February
Beaufort	...	Thursday	9 April
Stawell	...	Wednesday	18 February
BALLARAT DISTRICT.			
Ballarat	...	Thursday	12 February
Clunes	...	Friday	6 March
Creswick	...	Wednesday	29 April
Mount Blackwood	...	Friday	17 April
Smythe's Creek	...	Tuesday	17 March
BEECHWORTH DISTRICT.			
Alexandra	...	Friday	6 March
Beechworth	...	Thursday	12 February
Bright	...	Tuesday	10 February
Chiltern	...	Tuesday	5 May
Jamieson	...	Tuesday	3 March
Kilmore	...	Tuesday	14 April
Mansfield	...	Wednesday	4 March
Rutherglen	...	Wednesday	25 February
Wodonga	...	Wednesday	22 April
Wood's Point	...	Monday	2 March
Yackandandah	...	Wednesday	11 February
CASTLEMAINE DISTRICT.			
Castlemaine	...	Tuesday	3 February
Hepburn (Daylesford)	...	Wednesday	11 March
Kyneton	...	Wednesday	18 February
Maldon	...	Tuesday	21 April
GIPPSLAND DISTRICT.			
Bairnsdale	...	Tuesday	10 March
Omeo	...	Wednesday	29 April
Palmerston	...	Wednesday	13 May
Sale	...	Friday	13 March
Walhalla	...	Wednesday	24 June
MARYBOROUGH DISTRICT.			
Avoca	...	Thursday	23 April
Dunolly	...	Tuesday	17 March
Inglewood	...	Wednesday	6 May
Maryborough	...	Tuesday	17 February
St. Arnaud	...	Thursday	19 March
Talbot	...	Friday	24 April
SANDHURST DISTRICT.			
Heathcote	...	Tuesday	7 April
Rushworth	...	Tuesday	10 February
Sandhurst	...	Wednesday	4 March

Tenders.

PUBLIC WORKS OFFICE, MELBOURNE.

TENDERS will be received at this office until Twelve o'clock on the days and for the purposes undermentioned.

Particulars may be learnt at this office, and also at the offices named in each instance.

The Board of Land and Works will not necessarily accept the lowest or any tender.

Offices for the Crown Law Department, Melbourne. Preliminary deposit to accompany tender, £500. Final deposit, 5 per cent. ... 22nd January

New Post and Telegraph Office, Dunkeld. Particulars also at Police Station, Hamilton. Preliminary deposit to accompany tender, £15. Final deposit, 5 per cent. ... 22nd January

Additions, &c., Police Buildings, Wangaratta. Particulars also at Police Station, Wangaratta. Preliminary deposit to accompany tender, £10. Final deposit, 5 per cent. ... 22nd January

Victorian Defences.—Weatherboard barrack buildings, stores, tanks, fencing, &c., at Franklin, Portsea, also alternative tenders for same works with walls in concrete. Particulars also at Post Office, Queenscliff. Preliminary deposit to accompany tender, £50. Final deposit, 5 per cent. ... 22nd January

Construction of Wharf and Shed at Middle Crossing, River Tanbo. Particulars also at Police Station, Bairnsdale. Preliminary deposit to accompany tender, £10. Final deposit, 5 per cent. ... 22nd January

Erection of Jetty, Swan Bay. Particulars also at Police Station, Queenscliff. Preliminary deposit to accompany tender, £5. Final deposit, 5 per cent. ... 22nd January

Raising Crown lands, South Melbourne, with material from Government Domain. Preliminary deposit to accompany tender, £100. Final deposit, 5 per cent. ... 22nd January

Repairs to Jetty at Cowes, Phillip Island, Western Port. Particulars also at Police Station, Cowes. Preliminary deposit to accompany tender, £5 ... 22nd January

Repairs to inner end of Jetty, Picnic Point. Particulars also at Police Station, Sandringham. Preliminary deposit to accompany tender, £5 ... 22nd January

Alterations and additions to Orderly-room, Richmond. Preliminary deposit to accompany tender, £17. Final deposit, 5 per cent. ... 29th January

New Post and Telegraph Office, Merino. Plans and specifications to be seen also at Police Station, Casterton, until Monday, 19th January; after that date at Police Station, Hamilton. Preliminary deposit to accompany tender, £20. Final deposit, 5 per cent. ... 29th January

Erection of rubble wall between St. Kilda Pier and Kenny's Baths, St. Kilda. Preliminary deposit to accompany tender, £10. Final deposit, 5 per cent. ... 29th January

Erection of lamps on Breakwater and approach, repairs to jetty, &c., Warrnambool. Particulars also at Post Office, Warrnambool. Preliminary deposit to accompany tender, £10. Final deposit, 5 per cent. ... 29th January

Alterations and repairs, &c., Lunatic Asylum, Yarra Bend. Preliminary deposit to accompany tender, £15. Final deposit, 5 per cent. ... 29th January

New Orderly Room for Victorian Rangers, Dunolly. Particulars also at District Inspector's Office, Ballarat. Preliminary deposit to accompany tender, £10. Final deposit, 5 per cent. ... 29th January

Alterations, &c., Post and Telegraph Office, Pruhran. Preliminary deposit to accompany tender, £15. Final deposit, 5 per cent. ... 29th January

Painting, repairs, &c., Ordnance Storekeeper's Quarters, Victoria Barracks. Preliminary deposit to accompany tender, £5 ... 29th January

Wooden Store-room, Public Offices, Geelong. Particulars also at Custom House, Geelong. Preliminary and final deposit to accompany tender, £5 ... 29th January

New State School, No. 2872 (wood) Clementston. Particulars also at Office of District Inspector of Works, Ballarat. Preliminary deposit to accompany tender, £15. Final deposit, 5 per cent. ... 5th February

Additions to State School No. 2400, Lillimur. Particulars also at Police Station, Lillimur, until Saturday, 24th January; after that date at Police Station, Horsham. Preliminary deposit to accompany tender, £5 ... 5th February

Additions to State School No. 817, Edenhope. Particulars also at Police Station, Edenhope, until Saturday, 24th January; after that date at Police Station, Hamilton; also at Police Station, Horsham, until Saturday, 24th January; after that date at the Office of Public Works, Melbourne. Preliminary deposit to accompany tender, £5. ... 5th February

Additions to State School No. 1891, Mount Pleasant Dam. Particulars also at Police Station, Murtoa, until Saturday, 24th January; after that date upon application to District Inspector of Buildings, Ballarat. Preliminary deposit to accompany tender, £5. ... 5th February

Repairs, &c., Court House, Heathcote. Particulars also at Police Station, Heathcote. Preliminary deposit to accompany tender, £10. Final deposit, 5 per cent. ... 5th February

Additions and alterations, Post Office, Chiltern. Particulars also at Police Station, Chiltern. Preliminary deposit to accompany tender, £5. Final deposit, 5 per cent. ... 5th February

Additions, State School, Shepparton. Particulars also at State School, Shepparton. Preliminary deposit to accompany tender, £20. Final deposit, 5 per cent. ... 5th February

New State School and Residence (wood), No. 2890, Lang Lang. Particulars also at Police Station, Lang Lang. Preliminary deposit to accompany tender, £15. Final deposit, 5 per cent. ... 5th February

Erection of Rocket House, Gippsland Lakes' Entrance. Particulars also at Public Works Office, Lakes' Entrance. Preliminary deposit to accompany tender, £5. Final deposit, 5 per cent. ... 5th February

Erection of Jetty in the vicinity of Pound Creek, Anderson's Inlet. Particulars also at Post Office, Inverlock. Preliminary deposit to accompany tender, £10. Final deposit, 5 per cent. ... 5th February

Erection of Wharf in connexion with Goods Shed, Tarwin Bridge. Particulars also at Post Office, Lower Tarwin. Preliminary deposit to accompany tender, £5. Final deposit, 5 per cent. ... 5th February

New Bath-room, repairs, &c., Post and Telegraph Office, Korait. Plans and specifications to be seen also at Police Station, Korait, until Tuesday, 27th inst.; after that date at Police Station, Warrnambool. Preliminary and final deposit to accompany tender, £5. ... 5th February

Additions to State School No. 1548, removal of quarters to new position on site, with addition of two rooms, Natimuk. Particulars also at Police Station, Natimuk, until Saturday, 31st January; after that date at Police Station, Horsham. Preliminary deposit to accompany tender, £20. Final deposit, 5 per cent. ... 12th February

Teacher's Residence, State School No. 2590, Lorquon. Particulars also at Police Station, Dimboola, until Saturday, 31st January; after that date at Police Station, Horsham. Preliminary deposit to accompany tender, £15. Final deposit, 5 per cent. ... 12th February

Condah Swamp Drainage. Erection of Bridge and Culverts. Particulars also at Condah Railway Station and Hamilton Lands Office. Preliminary deposit to accompany tender, £15. Final deposit, 5 per cent. ... 12th February

Brick Police Station, Middle Brighton. Preliminary deposit to accompany tender, £40. Final deposit, 5 per cent. ... 12th February

Additions to Post and Telegraph Office, Smith-street, Collingwood. Preliminary deposit to accompany tender, £50. Final deposit, 5 per cent. ... 12th February

Sergeant's Quarters (in brick), Ararat. Particulars also at Police Station, Ararat, until Tuesday, 27th January; after that date at District Inspector's Office, Public Offices, Ballarat. Preliminary deposit to accompany tender, £15. Final deposit, 5 per cent. ... 10th February

All deposit-receipts, &c., must be made payable to the Secretary for Public Works.

Tenders to be addressed to the Honorable the Commissioner of Public Works, and marked "Tender for —."

J. H. WHEELER,
Commissioner of Public Works.
Melbourne, 15th January, 1891.

VICTORIAN RAILWAYS.

SEPARATE Tenders are invited for the undermentioned works, &c.

Tenders, accompanied by the necessary preliminary deposit, and indorsed "Tender for ——" (as the case may be), must be deposited in the tender-box, Secretary's Office, Spencer-street, Melbourne, at or before Twelve o'clock noon of the dates as specified.

Tuesday, 27th January.—Brickwork, masonry, concrete, &c., in vaults at west end of Flinders-street station. Particulars at the Office of the Engineer for Existing Lines, Spencer-street. Preliminary deposit, £500.

Tuesday, 27th January.—Brickwork, masonry, &c., in arch and retaining walls at west end of Flinders-street viaduct. Particulars at the Office of the Engineer for Existing Lines, Spencer-street. Preliminary deposit, £75.

Tuesday, 27th January.—Erection of cattle yards at Bright station. Particulars at the Engineer-in-Chief's Office, Spencer-street, and at Benalla, Wangaratta, Beechworth, Myrtleford, and Bright stations. Preliminary deposit, £10.

Tuesday, 27th January.—Construction of bridges and culverts (Oakleigh to Dandenong duplication). Particulars at the Office of the Engineer for Existing Lines, Spencer-street. Preliminary deposit, £75.

Tuesday, 27th January.—Supply of 245 telegraph poles, delivered at marks along the line, from Beechworth to Yackandandah. Particulars at the Telegraph Engineer's Office, Spencer-street, and at Seymour, Avenel, Benalla, Beechworth, and Myrtleford stations. Preliminary deposit, £10.

Tuesday, 27th January.—Erection of refreshment room at Bacchus Marsh station. Particulars at the Office of the Engineer for Existing Lines, Spencer-street, and at Bacchus Marsh station. Preliminary deposit, £10.

No tender will necessarily be accepted.

By Order of the Commissioners,

P. P. LABERTOUCHE,
Secretary for Railways.

TENDERS.—MAINTENANCE OF JETTY LIGHT, FLINDERS.

TENDERS will be received up to Noon of the 26th January, 1891, from persons willing to contract for the maintenance of the Jetty Light at Flinders from the 1st of February, 1891, to the 30th June, 1891.

Tenders to be indorsed "Tender for Light," and addressed to the Engineer in Charge Ports and Harbours, Customs House, Melbourne, from whom, or from the Wharf Manager at Flinders, all particulars may be obtained.

A deposit of Two pounds must accompany each tender.

The lowest or any-tender will not necessarily be accepted.

G. D. LANGRIDGE,
Commissioner of Trade and Customs.

Department of Trade and Customs,
Melbourne, 14th January, 1891.

TENDERS FOR GRAZING LANDS.

Tenders must be sent in on proper form, which can be obtained on application to the Lands Department, Melbourne, or any of the Survey Offices in the country.

Tenders must be placed in the Crown Lands Office Tender-box not later than Twelve noon on Friday, 23rd January, 1891.

NOTE.—The fee for the period from 1st February, 1891, to 31st December, 1891, and fee of Five shillings for licence, must accompany each tender.

TENDERS will be received by the Board of Land and Works up to Noon of Friday, 23rd January, 1891, for the occupation for Grazing purposes only of the following unappropriated portions of land, subject to the Regulations approved by the Governor in Council and also the subjoined special conditions.

Every licence granted under section 123 of the *Land Act 1890* shall be subject to the conditions set forth in the schedule hereto, and to such special conditions and payment in advance of such fee as the Minister may determine, and shall be issued by an officer of the Department of Lands and Survey duly authorized in that behalf.

Under section 7 of the *Vermin Destruction Act 1890*, all licensees under the section for which these licences will issue are liable for the destruction of rabbits within the boundaries of their licences.

Conditions :

1. The issue of this licence shall not prevent the land comprised therein, or any part or parts thereof, being sold, leased, licensed, alienated, or dealt with under any of the provisions of the *Land Act 1890*, except under the 123rd section thereof, under which the licence is issued, or being resumed by order of the Governor or Administrator of the Government of Victoria, with the advice of the Executive Council, for any of the purposes for which land may be reserved under section 10 of the *Land Act 1890*, or for mining purposes.

2. In case the said land, or any part or parts thereof, shall be sold, leased, licensed, alienated, dealt with, or resumed as aforesaid, the licensee shall not be entitled to any compensation other than the return of such portion of his licence-fee paid by him as the responsible Minister of the Crown for the time being administering Division II. of the *Land Act 1890* may think fit.

This licence is also subject to the rights of the holders of miners' rights or of mining leases now issued or hereafter to be issued to enter upon the allotment hereby licensed, and to search for gold, and to mine therein, and to erect and occupy mining plant and machinery, without making any compensation for surface or other damage.

3. Subject to these conditions, the licensee shall be entitled to use the land for the purposes for which the licence has been granted, until notice has been given in the *Government Gazette* that such land, or any part thereof, has been sold, leased, licensed, alienated, dealt with, or resumed as aforesaid; and, immediately upon such notice being given, all the interest of the licensee in the licensed land described in such notice shall cease and be determined, and any person entitled to occupy the licensed land, or any part thereof, may lawfully make entry upon and hold the same, without the permission or sanction of the licensee or any one claiming under her, him, or them.

4. No land comprised in roads from time to time surveyed and marked out within the boundaries of the land comprised in this licence shall be deemed within its operation.

5. This licence entitles the holder thereof, during the period for which it is granted, to use the land therein comprised for depasturing purposes only, but does not confer any right to build thereon, or to cultivate, or to fence any portion thereof.

6. If the licensee desire a renewal of this licence, notice to that effect must be given to the responsible Minister aforesaid one month prior to the expiration thereof, but nothing herein contained shall be deemed to confer the right to any renewal.

7. The interest in this licence may not be transferred without the consent of the Minister aforesaid and the payment of a fee of £1.

8. No claim whatever shall be made or entertained by reason of the licence not being renewed or transferred.

9. This licence is to be used under and in accordance with the regulations made or to be made under the provisions of the said Act and for the time being in force.

10. This licence may be forfeited if the licensee commit a breach of or neglect to comply with any of these conditions.

11. The publication of a notice in the *Government Gazette* purporting to declare that the Governor or Administrator, with the advice aforesaid, has forfeited this licence shall be conclusive evidence that the licence is forfeited.

Special Conditions:

1. The period of occupation will be from 1st February, 1891, to 31st December, 1891.

2. The licence-fee must be paid in advance. The fee for the period from 1st February, 1891, to 31st December, 1891—for which the licence will be issued—must accompany the tender, or be paid by the successful tenderer or his agent immediately on the declaration of the acceptance of the tender, otherwise the offer of the next highest tenderer who may be prepared to comply with this condition may be accepted.

3. Tenders to be for so much per lot and block per annum.

4. Separate tenders must be lodged for each block.

5. Tenders to be indorsed "Tender for Lot 1, Block 936," or "Lot 2, Block 956," or "Lot 3, Block 2045," as the case may be.

6. The highest or any tender not necessarily accepted.

7. Tenderers must give their full name and ordinary postal address.

8. The areas are given as more or less, and all appropriated, alienated, or licensed land (if any) within the boundaries is excluded.

Plans can be seen and information may be obtained in this office.

A. McLEAN,
Commissioner of Crown Lands and Survey.

Department of Lands and Survey,
Melbourne, 29th December, 1890.

Lot 1. Grazing block (No. 936)—3,000 acres, formerly let as lot 4, "Happy Valley": Beechworth district.—(1979/119.)

Lot 2. Grazing block (No. 956)—190 acres, being the Bearii Village reserve, parish of Ulupna, adjoining Currie's purchased land: Benalla district.—(166/119.)

Lot 3. Grazing block (No. 2045)—605 acres, being the Water reserve on the Pyramid Creek, north of allotments 6, 39, 40, section B, parish of Macorna: Kerang district.—(807/119.)

Lot 4. Grazing block (No. 2300)—790 acres, being part of the State Forest, Blocks 30 and 31, parish of Moornbool West, county of Dalhousie: Seymour district.—(771/119.)

Lot 5. Grazing block (No. 2702)—10 acres, lying between allotments H and J of section 21, and the River Barwon, parish of Birregurra: Geelong district.—(284/119.)

Lot 6. Grazing block (No. 3056)—64 acres, being the reserve on the River Glenelg, east of allotments 23 and 24, parish of Dergholm: Hamilton district.—(754/119.)

Lot 7. Grazing block (No. 3854)—142 acres, being allotment 182 and part of 179, the Firewood reserve north of the two-chain road, parish of Coroy: Echuca district.—(239/119.)

Lot 8. Grazing block (No. 3907)—3,000 acres, being the remnant of the forfeited Barwidgee run: Beechworth district.—(1105/119.)

Lot 9. Grazing block (No. 4279)—13,000 acres, being portion of Block J¹, county of Wonnangatta: Alexandra district.—(H.42562.)

Lot 10. Grazing block (No. 4280)—23,300 acres, being portion of Block U¹, county of Wonnangatta: Alexandra district.—(H.42562.)

Lot 11. Grazing block (No. 4281)—41 acres, being allotment 222A, parish of Carraragarmungee: Beechworth district.—(7885/19, 20.)

Lot 12. Grazing block (No. 4282)—4 acres, fronting the Pennyroyal Creek and south of road dividing allotments 49A and 49B, parish of Bambra, county of Polwarth: Geelong district.—(705/123.)

Lot 13. Grazing block (No. 4283)—1,600 acres, being the Timber reserve in the parish of Boga, adjoining the holdings of J. H. Bell, G. W. Willis, J. Jones, Robt. Wilson, and H. S. Collins: Kerang district.—(J.19633.)

Lot 14. Grazing block (No. 4284)—8 acres, lying between the Murray River and the railway line on the south boundary of the township of Castle Donnington: Kerang district.—(B.52834.)

Lot 15. Grazing block (No. 4285)—23,000 acres, being the Timber reserves in the parishes of Tawanga, Mullindoolingong, and Weratong, and forming portion of the forfeited Towonga run: Beechworth district.—(S.49996.)

Lot 16. Grazing block (No. 4286)—5,800 acres, being originally portion of pastoral allotment D, county of Dargo, now reserved for public purposes, south of allotments S, 9, and 10, parish of Bulgaback, and north of pastoral allotment F: Omeo district.—(678/21.)

Lot 17. Grazing block (No. 4287)—156 acres, lying at the junction of the Murray and Goulburn Rivers and west of J. Grey's holding, parish of Kanyapella: Echuca district.—(992/119.)

Lot 18. Grazing block (No. 2090)—1,380 acres, parish of Woolamai: Commencing at the north-east angle of allotment 114; thence east one hundred and five chains, south seventy chains, each sixteen chains to the north-west angle of allotment 19, south sixty-five chains to the shore of Bass Straits; thence by that shore to the production of the eastern boundary of allotments 13 and 14; and thence by those allotments one hundred and nine chains to the point of commencement: Melbourne district.—(1558/119.) *Note.*—This area does not include reservoir, reserve, or roads. Forty acres around the huts and shafts is also reserved.

Lot 19. Grazing block (No. 4188)—13,800 acres, being subdivisions K, M, and O of the Bogong High Plains: Omeo district.—(274/119.)

Insolvency Notices.

In the Court of Insolvency, Western District, Warrnambool.

NOTICE is hereby given that the estate of Roberto William Ryly Barnes has been sequestrated, and that the general meeting of creditors in the said estate will be holden at the Insolvency Court Offices, at Timor-street, Warrnambool, on Tuesday, the 20th day of January, 1891, at the hour of half-past Ten o'clock in the forenoon, for the election of trustees and for the other purposes mentioned in the 53rd section of the *Insolvency Act 1890*.

Dated at Warrnambool this 13th day of January, A.D. 1891.

R. J. BURROWES,
Chief Clerk.

In the Court of Insolvency, at Benalla.

NOTICE is hereby given that the estate of Donald Nicholson, of Benalla, driver, has been sequestrated, and that a general meeting of creditors in the said estate will be holden at the Insolvency Court Offices, at Benalla, on Wednesday, the 28th day of January, A.D. 1891, at the hour of half-past Ten o'clock in the forenoon, for the election of trustees and for the other purposes mentioned in the 53rd section of the *Insolvency Act 1890*.

Dated at Benalla this 14th day of January, A.D. 1891.

MORTON S. CLARK,
Chief Clerk.

In the Court of Insolvency, Melbourne.

NOTICE is hereby given that the estates of John Reid, of North Melbourne, builder, 170; Philip Dobel, of Murrumbidgee, shoemaker, 171; John Craig, of Mitcham, painter, 172; Conrad William Dihn, of Melbourne, fancy goods dealer, 173; William Conrad Peters, of Yarraville, mariner, 174; Margaret Murray, of Windsor, confectioner, 175; John Tulloch, of South Melbourne, hay and corn merchant, 176; David Isaacs, of South Melbourne, tailor, 177; Rose Deacon, of South Yarra, milliner, 178; James Wheeler, of Fitzroy, upholsterer, 179, have been sequestrated; and that general meetings of creditors in the said estates will be holden at the Insolvency Court Offices, the Law Courts, in the city of Melbourne, on Monday, the 19th day of January, A.D. 1891, at the hour of half-past Ten o'clock in the forenoon, for the election of trustees and for the other purposes mentioned in the 53rd section of the *Insolvency Act 1890*.

Dated at Melbourne this 14th day of January, A.D. 1891.

H. WILSON MACLEOD,
Chief Clerk.

Police Sales.**FISH CREEK.**

THE undermentioned unclaimed property will, if not previously claimed, be sold by public auction, at the Fish Creek Police Station, on Saturday, the 24th January, 1891, at Twelve o'clock noon:—

Five kilderkins, containing beer.

H. M. CHOMLEY,
Chief Commissioner of Police.

Police Department,
Chief Commissioner's Office,
Melbourne, 7th January, 1891.

FOSTER.

THE undermentioned unclaimed property will, if not previously claimed, be sold by public auction, at the Foster Police Station, on Saturday, the 24th January, 1891, at Twelve noon:—

One kilderkin, containing beer.

H. M. CHOMLEY,
Chief Commissioner of Police.

Police Department,
Chief Commissioner's Office,
Melbourne, 7th January, 1891.

Private Advertisements.**KOONDROOK IRRIGATION AND WATER SUPPLY TRUST.**

NOTICE is hereby given that the above-named Trust have applied for a further loan of Nineteen hundred and four pounds (£1,904), to enable them to complete their scheme.

The works to be constructed are strengthening branch channel banks, constructing new channels and bridges, building stops and sluices and protective works at River Murray, &c.; also paying land compensation and necessary expenses.

The plans of such works and estimates of cost may be seen on application to the Secretary, at Koondrook, for a period of one month from this date.

2nd January, 1891. GEO. VAINS, Secretary. 4958

LANCEFIELD WATERWORKS TRUST.

NOTICE is hereby given that the ordinary monthly meeting of the above Trust has been fixed on the first Wednesday in the month, in lieu of the last Friday as heretofore.

(By order)

W.M. ABBOTT, Secretary. 5264
Lancefield, 1st January, 1891.

CITY OF SANDHURST.**By-Law No. 13.**

BY-LAW of the City of Sandhurst, made under the provisions of sub-section 19 of Section 191 of the *Local Government Act 1890*, for "regulating traffic and processions, and generally maintaining the good rule and government of the municipality," and under the provisions of Section 217 of the said Act.

In pursuance of the powers given in and by the above-named sections of the *Local Government Act 1890*, the mayor, councillors, and citizens of the city of Sandhurst make the following by-law:—

1. That any person hawking or offering for sale any fruit or other marketable commodities in any street or carriage way of the city shall keep on his left hand side of the street or carriage-way, and shall not obstruct such street or carriage-way, but shall move on upon being so required by any police officer who shall be on duty.

2. Any person obstructing any of the streets or carriage or foot-ways of the city, contrary to the provisions of this by-law, shall be liable to a penalty not exceeding Twenty pounds.

Adopted the twenty-eighth day of November, One thousand eight hundred and ninety, by the Council of the City of Sandhurst, and confirmed by the said Council on the ninth day of January, One thousand eight hundred and ninety-one.

(SEAL) J. R. HOSKINS,
Mayor.

W. D. C. DENOVAN,
Town Clerk. 5290

CITY OF SANDHURST.**THE POUND.**

HEREBY notify that at the ordinary meeting of the City Council, held in the Council Chamber, on Friday, the 9th inst., at 4.40 o'clock p.m., the resolution of Council, 31st 51 59, affirming the desirability of a pound being put in operation near the Melvor-road was rescinded, and at same meeting it was agreed by resolution that the pound be removed to the cattle yards near Charleston road, under the provisions of the *Pounds Act 1890*.

By order of the Mayor and City Council,

W. D. C. DENOVAN,
Town Clerk. 5291
Town Hall, 13th January, 1891.

TOWN HALL, HAMILTON.

NOTICE to owners of tenements in McPherson-street, from Stephen-street to Milton-street, also in Sedgewick street, and the private streets, lanes, courts, and alleys opening thereto, all in North Hamilton.

The main pipe in the said streets being laid down, the owners of all tenements situated as above, are hereby required, on or before 10th day of February next, to cause a proper pipe and stop-cocks to be laid so as to supply water from the main pipe within such premises.

R. H. B. DOWNES,

Engineer of Water Supply.

Hamilton, 13th January, 1891.

5277

SHIRE OF YARRAWONGA.

NOTICE is hereby given that the Council of the Shire of Yarrowonga did, on the 5th day of January, 1891, appoint the following members of the Victorian Police Force to be Inspectors of Nuisances, Inspectors of Abattoirs and Slaughter-yards and of cattle intended for slaughter, and to act within and for their respective sub-districts:—

NAME.	RANK.	STATIONED AT
William Couche	Sergeant of Police	Yarrowonga
John Thomas Faigh	Constable	Tungamah
John L. Stillard	Constable	Cobram
James A. Allwood	Constable	Katamatite
Arthur Edwin Causey	Constable	St. James

CHARLES WEMYSS, President.

(SEAL) D. ARNOTT, Councillor.

J. B. PHILLIPS, Secretary.

Shire Hall, Tungamah, 6th January, 1891.

5294

SHIRE OF AVOCA.

At a meeting of the Council on the 25th November, 1890, the following appointments were made, viz.:—D. E. Hayes, Treasurer, in lieu of J. D. Mills resigned. P. F. Walsh, Inspector of Health and Nuisances, North Riding, in lieu of E. F. Mulcahy resigned.

ARCH. P. CAMPBELL,

Secretary.

Shire Office, Avoca, 12th January, 1891.

5266

SHIRE OF WANNON.

NOTICE is hereby given that it is the intention of the Wannon Shire Council to make an order to form a Water Channel in the parish of Mooree, passing through the property of Edward Willis, and to give in exchange a portion of Crown land. A plan of the proposed undertaking is open for inspection at the Shire Hall, Coleraine. Any objections to that work being carried out must be addressed to the President or Secretary of this municipality, in writing, within forty days from this notice in the *Government Gazette*.

By order,

W. G. THURMAN,

Shire Secretary.

Coleraine, 8th January, 1891.

5261

DISSOLUTION OF PARTNERSHIP.

THE partnership existing between James Pye and Robert Campbell, trading as "Pye and Campbell," engineers, City-road, South Melbourne, is hereby dissolved by mutual consent from the 13th day of January, 1891. The debts due by and to the said firm will be paid to and by James Pye.

JAMES PYE.

R. B. CAMPBELL.

Witness—WM. GLOVER.

5339

DISSOLUTION OF PARTNERSHIP.

THE partnership heretofore subsisting between the undersigned John Roberts and Henry Roberts, trading as "J. and H. Roberts, carriers, Charlton," is this day dissolved by mutual consent. The business will henceforth be carried on in the name of and by the said John Roberts.

Dated this 13th day of January, A.D. 1891.

JOHN ROBERTS.

HY. ROBERTS.

Witness—C. A. SHERARD, solicitor, Charlton.

5346

NOTICE is hereby given that the partnership which has for some time past been carried on by George Brunning and William Woodmason, under the style or firm of "William Adamson," at 474 Collins-street, Melbourne, in the trade or business of seedsmen, has been dissolved by mutual consent as and from the 30th day of November, 1890.

The business will continue to be carried on under the style or firm of "William Adamson," at the above address, by the said William Woodmason and Frederick Hamilton Brunning (son of the said George Brunning) by whom all debts will be received and paid.

As witness our hands this 13th day of January, 1891.

GEORGE BRUNNING.

WILLIAM WOODMASON.

Witness—Geo. Jno. Sims, solicitor, Melbourne.

5275

Patent for invention entitled "An improved device for automatically altering the gauge of the wheels of railway rolling stock."

THIS is to notify that William Henderson, of Walton Green, Penalla, in the colony of Victoria, farmer, has applied for letters patent for the said invention, and that I have appointed Friday, the 6th day of February, 1891, at Three o'clock p.m., at the Patent Office, Melbourne, to hear the said application and all objections thereto. All persons objecting to the grant of such application must leave notice thereof, in writing, at the said office, on or before the second day of February, 1891, or they will not be heard.

Dated this 5th day of January, 1891.

WM. SHIELDS.
Patent Office, Lonsdale-street west, Melbourne. 5329

Patent for invention entitled "Improvements in fire-proof and other flooring, principally applicable to warehouses, road-bridges, mansions, and platforms."

THIS is to notify that Edward Hughes, Edward Joseph Rigby, and John Sinclair Pirrie, all of Hanna-street, South Melbourne, in the colony of Victoria, engineers, have applied for letters patent for the said invention, and that I have appointed Friday, the 13th day of February, 1891, at Three o'clock p.m., at the Patent Office, Melbourne, to hear the said application and all objections thereto. All persons objecting to the grant of such application must leave notice thereof, in writing, at the said office, on or before the 9th day of February, 1891, or they will not be heard.

Dated this 13th day of January, 1891.

WM. SHIELDS.
Patent Office, Lonsdale-street west, Melbourne. 5329

Patent for invention entitled "An improved rotary engine."

THIS is to notify that Jacob Carlos Jones, colliery manager, and Matthew Green, engineer, both of Balli, in the colony of New South Wales, have applied for letters patent for the said invention, and that I have appointed Friday, the 6th day of February, 1891, at Three o'clock p.m., at the Patent Office, Melbourne, to hear the said application and all objections thereto. All persons objecting to the grant of such application must leave notice thereof, in writing, at the said office, on or before the 3rd day of February, 1891, or they will not be heard.

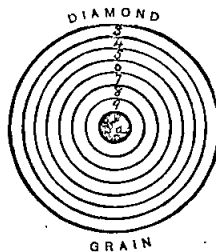
Dated this 8th day of January, 1891.

WM. SHIELDS.
Patent Office, Lonsdale-street west, Melbourne. 5335

General Rules under *The Trade Marks Registration Act 1876*.
Third Schedule.

APPLICATION FOR REGISTRATION OF ONE TRADE-MARK.—(No. 2552.)

EDWARD ABRAHAMS, of Pall Mall, Sandhurst, in the colony of Victoria, gunmaker and importer, apply to be registered as proprietor of a trade-mark consisting of the representation of a target in conjunction with the words "Diamond Grain," and which is represented below:—



I desire that the said trade-mark may be registered in respect of the description of goods following, contained in Class 20, that is to say, in respect to Gunpowder.

Witness—HENRY SAW. EDWARD ABRAHAMS. 5363


APPLICATION FOR REGISTRATION OF MORE THAN ONE TRADE-MARK.—(Nos. 2553, 2554, 2555, 2556, and 2557.)

To the Registrar-General, Melbourne.

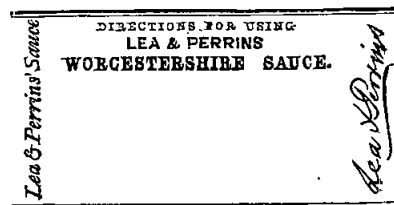
WE, Lea and Perrins, of Worcester, in England, manufacturers of the original Worcestershire Sauce, apply to be registered as proprietors of the following trade-marks, numbered from 1 to 5.

The trade-marks are described as follows, that is to say:—
No. 1 consists of a label, in the upper portion of which is the device of a shield. Above the shield are the words "Worcestershire Sauce." On the left of the shield are the words "From the recipe of a," and on the right are the words "Nobleman in the county." Beneath the shield are the words "For roast meat, steaks, cutlets, chops, fish, curries, gravies, game & soup. Possessing a peculiar piquancy, & from the superiority of its Zest is more generally useful than any other sauce. Sole manufacturers, Lea and Perrins, Worcester and New York." In the lower portion of the label, and extending right across it is a band, in the centre of which, within an oblong border, is the fac-simile signature "Lea & Perrins." At either end of the band is a medallion, that on the left consisting of the representation of two patridges,

and that on the right the representation of a hare. The whole is enclosed within an ornamental border, consisting partly of a band, on which are repetitions of our name, as shown below:—



No. 2 consists of an oblong label, in the upper portion of which are the words "Directions for using Lea & Perrins' Worcestershire Sauce," and beneath these words is a space for the directions referred to. At the left-hand end of the label, in a vertical position, are the words "Lea & Perrins' Sauce," and at the right-hand end, also in a vertical position, is the fac-simile signature "Lea & Perrins." At both top and bottom of the labels are double parallel lines, as shown below:—



No. 3 consists of a narrow oblong label, in the centre of which, within an oblong border, consisting partly of a band on which are repetitions of our name, is the fac-simile signature "Lea & Perrins." At either end of the label is a medallion, that on the left consisting of the representation of two patridges, and that on the right consisting of the representation of a hare, as shown below:—



No. 4 consists of the name "Lea and Perrins" blown, moulded, embossed, or engraved on bottles containing Sauce of our manufacture, as shown below:—

LEA AND PERRINS

In consequence of spurious imitations of
Lea & Perrins' Sauce
which are calculated to deceive
the Public, Lea and Perrins
have adopted a New Label
bearing their Signature, thus,

Lea & Perrins
which will be placed on every
bottle of
Worcestershire Sauce
after this date and without which
none is genuine.
November, 1874.

No. 5 consists of a label, about the centre of which is the fac-simile signature "Lea & Perrins." Above the fac-simile signature are the words "In consequence of spurious imitations of Lea & Perrins' Sauce, which are calculated to deceive the public, Lea and Perrins have adopted a new label bearing their signature, thus," and beneath the fac-simile signature are the words, "which will be placed on every bottle of Worcestershire Sauce after this date and without which none is genuine. November, 1874." At the top and bottom of the label are double parallel horizontal lines, as shown in the margin.

We desire that the said trade-marks may each be registered in respect of the description of goods following contained in Class 42, that is to say in respect of Sauce.

LEA & PERRINS,
by their Agents,
VIRGOE, SON, & CHAPMAN,
pp. T. W. HARRIS.

Witness—WALTER C. HART.
EDWARD WATERS, agent for applicants. 5324

APPLICATION FOR REGISTRATION OF
TRADE-MARK.—(No. 2560.)

To the Registrar of Trade Marks for the Colony of Victoria.

LISTER HENRY, of 308 Flinders-lane, Melbourne, in the colony of Victoria, trading as "Lister Henry and Company," agents for manufacturers, apply to be registered as the proprietor of the following trade-mark, which said trade-mark consists of the letters "XL" having over them, in semi-circular form, the word "Listers," and in similar form underneath the words or letters "yds." "6 cord," with a space before "yds." for the length in yards and a space between "yds." and "6 cord" for the number of the cotton, the whole surrounded by three circular lines, the outer one being heavier than the inner two; and such trade-mark is represented in the margin.

I desire that the said trade-mark may be registered in respect of the description of goods following, contained in Class 23, that is to say, in respect of Sewing Cotton.

LISTER HENRY.

Witness—M. JOACHIM.

5365

Companies Act 1890.

THE CASTLEMAINE CO-OPERATIVE BAKERY
COMPANY LIMITED.

NOTICE is hereby given that George McDonald has been appointed Manager of the above company, and that the office of the company has been removed to Doveton-street west, Castlemaine.

Dated at Castlemaine this 12th day of January, 1891.

(SEAL)

JOHN COOPER, } Directors.

L. H. SEEDORFF, }

GEORGE McDONALD, Manager.

5274

GOURLAY AND COMPANY LIMITED.

THE creditors of the above-named company are required, on or before the second day of March, 1891, to send their names and addresses, and the particulars of their debts or claims, and the names and addresses of their solicitors (if any) to Peter Harry Warner, of 24 Faulkner-street, South Yarra, in the colony of Victoria, accountant, the liquidator of the said company, and, if so required by notice in writing from the said liquidator, are by their solicitors or personally to come in and prove their said debts or claims, at such place and time as shall be specified in such notice, or in default thereof they will be excluded from the benefit of any distribution made before such debts are proved.

Dated this 9th day of January, 1891.

McFARLANE & TOLHURST, Melbourne Chambers, 418 Chancery-lane, Melbourne, solicitors for the liquidator. 5297

SPECIAL Resolution passed at an extraordinary general meeting of the Malvern Recreation Company Limited, held on Tuesday, the ninth day of December, One thousand eight hundred and ninety, and confirmed at an extraordinary general meeting of the said company, held on the twenty-fourth day of December, One thousand eight hundred and ninety:—

That the company be wound up voluntarily, in accordance with the provisions of the *Companies Act, 1890*, and that Mr. S. H. Mann be appointed liquidator, at the remuneration of One guinea.

The common seal of the Malvern Recreation Company Limited was herewith affixed by me.

5301

(SEAL)

S. H. MANN, Liquidator.

In the matter of the *Companies Act 1890*, and in the matter of The Deanery Park Estate Company Limited.

NOTICE is hereby given that the creditors of the above-named company are required, on and before the 28th day of February, 1891, to send their names and addresses, and the particulars of their debts or claims, and the names and addresses of their solicitors (if any), to Alexander Cameron Macdonald, of Fourth floor, Prell's Buildings, corner of Collins and Queen streets, in the city of Melbourne, the liquidator of the said company: and, if so required by notice in writing from the said liquidator, are by their solicitors to come in and prove the said debts or claims at such time and place as shall be specified in such notice, or in default thereof they will be excluded from the benefit of any distribution made before such debts are proved.

Dated this 13th day of January, 1891.

G. H. O'HEA, 436 Collins-street, Melbourne, solicitor for the said liquidator. 5351

The Companies Act 1890.

SPECIAL Resolution passed at an Extraordinary General Meeting of T. M. Hall and Company Limited, held at the company's office, 349 Collins-street, Melbourne, on Monday, the twenty-second day of December, 1890, and confirmed at an Extraordinary General Meeting of the said company, held at the same place, on Wednesday, the seventh day of January, 1891:—

That the company of T. M. Hall and Co. Limited be wound up voluntarily under the provisions of the *Companies Act 1890*.

Dated this 7th day of January, 1891.

J. C. HARRISON, Liquidator.
W. H. Lewis, 431 Little Collins-street, near Bank-place, Melbourne, solicitor to the said company in liquidation.

Referring to the above, T. M. Hall and Co., of Sydney and Brisbane, have purchased the whole of the business of T. M. Hall and Co. Limited, and will carry on same at 349 Collins-street (old address).

5341

T. M. HALL & CO.

In the Supreme Court of the Colony of Victoria.—*Fi. Fa.*

NOTICE is hereby given that under and by virtue of certain process issued out of the Supreme Court of the Colony of Victoria, and directed to the Sheriff of the Eastern Bailiwick, requiring him to levy certain moneys of the real and personal estate of William Tetley, the said Sheriff will, on the 17th day of February, 1891, at the hour of half-past Two o'clock p.m., cause to be sold, at the Royal Exchange Hotel, Sale (unless the said process shall have been previously satisfied, or the said Sheriff be otherwise stayed):—

All the right, title, and interest (if any) of the above-named defendant in and to all that piece of land, containing 319 acres 3 roods and 34 perches, or thereabouts, being Crown allotment 4, parish of Jindivick, county of Buln Buln, and being the land more particularly described in certificate of title entered in the register-book, vol. 1441, fol. 288008.

Also all that piece of land containing 318 acres 3 roods and 16 perches, or thereabouts, being Crown allotments 26 and 27, section 10, parish of Stratford, county of Tanjil, and being the land more particularly described in certificate of title entered in the register-book, vol. 1242, fol. 248239.

Terms: Cash.

GEO. CAIN,
Sheriff's Officer.

5265

In the Supreme Court of the Colony of Victoria.—*Fi. Fa.*

NOTICE is hereby given that under and by virtue of certain process issued out of the Supreme Court of the Colony of Victoria, and directed to the Sheriff of the Central Bailiwick, requiring him to levy certain moneys of the real and personal estate of Robert George Cameron, the said Sheriff will, on Wednesday, the 18th day of February, 1891, at the hour of Twelve o'clock noon, cause to be sold, at the Four Courts Hotel, William street, West Melbourne (unless the said process shall have been previously satisfied or the said Sheriff be otherwise stayed):—

All the right, title, and interest (if any) of the said Robert George Cameron, in and to all those pieces of land, being parts of Crown section 45, at Cheltenham, parish of Moorabbin, and being the whole of the lands comprised in certificate of title, registered vol. 2313, fol. 462446, remaining untransferred.

Also, all those pieces of land, being lots 3 and 14 on plan of subdivision, registered number 2104, and being part of Crown portion 146, at Gardiner, parish of Prahran, and being the whole of the lands comprised in certificate of title, registered vol. 2109, fol. 421703.

N.B.—Terms: Cash on the fall of the hammer.

No cheques taken.

Dated at Melbourne this 13th day of January, 1891.

JAMES McNAMARA,
Sheriff's Officer.

5304

WEDNESDAY, 18th FEBRUARY.

In the Supreme Court of the Colony of Victoria.—*Fi. Fa.*

NOTICE is hereby given that under and by virtue of certain process issued out of the Supreme Court of the Colony of Victoria, and directed to the Sheriff of the Central Bailiwick, requiring him to levy certain moneys of the real and personal estate of Frank Law, the said Sheriff will, on Wednesday, the 18th day of February 1891, at the hour of Eleven o'clock in the forenoon, cause to be sold, at the Four Courts Hotel, William-street, Melbourne (unless the said process shall have been previously satisfied or the said Sheriff be otherwise stayed):—

All the right, title, and interest (if any) of the said Frank Law in and to all that piece of land being part of Crown section 16, city of Collingwood, parish of Jika Jika, county of Bourke, having a frontage of 25 feet to Heidelberg-street by a depth of 132 feet to Rose-street, and being the land particularly described in certificate of title entered in the register-book, volume 1859, folio 371718, together with a right of carriage way over all the roads shown on the plan of subdivision of part of said section lodged in the Office of Titles.

N.B.—Terms: Cash on the fall of the hammer. No cheques taken.

Dated at Melbourne this 13th day of January, 1891.

RICHARD McMILLAN,
Sheriff's Officer.

5332

In the Supreme Court of the Colony of Victoria.—*Fi. Fa.*, 6088.

NOTICE is hereby given that under and by virtue of certain process issued out of the Supreme Court of the Colony of Victoria, and directed to the Sheriff of the Eastern Bailiwick, requiring him to levy certain moneys of the real and personal estate of Carl Svenson, senr., the said Sheriff will, on Monday, 16th of February, 1891, at the hour of Twelve o'clock noon, cause to be sold at the Court House, Walhalla (unless the said process shall have been previously satisfied or the said Sheriff be otherwise stayed):—

All the right, title, and interest (if any) of the said Carl Svenson, senr., in and to all that piece of land containing 1 rood 34½ perches, more or less, being allotment 1 of section 3, township of Aberfeldy, in the parish of Toombon, county of Tanjil, more particularly described in the Crown grant entered in the register-book, volume 997, folio 199338.

Also all that piece of land containing 26½ perches, more or less, being allotment 2A of section 3, township of Aberfeldy, in the parish of Toombon, county of Tanjil, more particularly described in the Crown grant entered in the register-book, volume 997, folio 199339, and the buildings thereon.

Terms: Cash on fall of the hammer.

Dated at Aberfeldy, 12th January, 1891.

ALBERT J. LAVER,
Sheriff's Officer.

5354

RE MARTIN SHEEDY, DECEASED.

PURSUANT to the *Trusts Act 1890*, notice is hereby given that all creditors and others having any claims against the estate of Martin Sheedy, late of Pelham-street, Carlton, in the colony of Victoria, gentleman, deceased, intestate, administration of whose estate was granted by the Supreme Court of the colony of Victoria, in its probate jurisdiction, on the 9th day of October, 1890, to James Joseph Sheedy, of Bena, South Gippsland, in the said colony, farmer, the eldest surviving son of the said deceased, are requested to send particulars thereof to the undersigned John Donahoo, solicitor, of Clarke's Buildings, 430 Bourke-street, Melbourne, on or before the 28th day of February, 1891, after which date the said administrator will distribute the assets amongst the parties entitled thereto, having regard only to the claims of which he shall then have had notice, and will not be liable for the assets so distributed, or any part thereof, to any person of whose claims he shall not then have had notice.

Dated this 7th day of January, 1891.

JOHN DONAHOO, Clarke's Buildings, 430 Bourke-street, Melbourne, proctor for the said administrator. 5284

Re JAMES WEBSTER, DECEASED.**NOTICE TO CREDITORS.**

PURSUANT to the provisions of the *Trusts Act 1890*, notice is hereby given that all persons having any claim against the estate of James Webster, late of Melbourne, in the colony of Victoria, accountant, letters of administration of whose estate, with the will of the said deceased annexed, has been granted to James Simmonds, of Stanley-avenue, off Victoria-road, Auburn, near Melbourne, in the colony of Victoria, accountant, are hereby required to send particulars of such claims to the administrator, James Simmonds, at the address of Cleverdon, Westley, and Dale, 373 Collins-street, Melbourne, on or before the first day of February, 1891, and notice is also hereby given that after that date the said James Simmonds will proceed to distribute the assets of the said James Webster, which shall then have come to his hands, amongst the persons entitled thereto, having regard only to the claims of which he shall then have had notice, and the said James Simmonds will not be liable for the assets or any part thereof so distributed to any person of whose claim he shall not then have had notice.

Dated this 14th day of January, 1891.

CLEVERDON, WESTLEY, & DALE, 373 Collins-street, Melbourne, proctors for the administrator. 5325

NOTICE TO CREDITORS.—ALFRED CORNWELL, DECEASED.

PURSUANT to the provisions of the "*Statute of Trusts 1864*," notice is hereby given that all persons having any claims against the estate of Alfred Cornwell, late of Brunswick, in the colony of Victoria, potter, deceased, who died on the twenty-seventh day of July, 1890, and probate of whose will was granted by the Supreme Court of the colony of Victoria, in its probate jurisdiction, on the thirtieth day of October, 1890, to James Allard, of Glenlyon-road, Brunswick aforesaid, the executor named in the said will, are hereby required to send the particulars in writing of their claims, on or before the twenty-first day of February next, to the undersigned; and notice is hereby given that after the said last mentioned date the said executor will proceed to distribute the assets of the said Alfred Cornwell, deceased, which shall have come to his hands, as such executor as aforesaid, amongst the parties entitled thereto, having regard to the claims only of which he shall then have had notice, and the said executor shall not be liable for the assets so distributed, or any part thereof, to any person of whose claim he shall not then have had notice.

Dated this 15th day of January, 1891.

MADDEN & BUTLER, 406 Collins-street, Melbourne, proctors for the executor. 5340

NOTICE TO CREDITORS.—WILLIAM FARRELL, DECEASED.

PURSUANT to the provisions of the *Trusts Act 1890*, notice is hereby given that all persons having any claims against the estate of William Farrell, late of Windsor, in the colony of Victoria, van proprietor, deceased, who died on the 20th day of November, 1890 (and probate of whose will was granted by the Supreme Court of the Colony of Victoria, in its probate jurisdiction, on the 19th day of December, 1890, to Frederick Austin Rhodes, of Hazelwood, near Morwell, in the said colony, farmer, and Katie Farrell, of Wellington street, Windsor, aforesaid, widow, the executors named in the said will) are hereby required to send the particulars in writing of their claims, on or before the 21st day of February next, to the undersigned; and notice is hereby given that after the said last-mentioned date the said executors will proceed to distribute the assets of the said William Farrell, deceased, which shall have come to their hands as such executors as aforesaid amongst the parties entitled thereto, having regard to the claims only of which they shall then have had notice, and the said executors shall not be liable for the assets so distributed or any part thereof to any person of whose claim they shall not then have had notice.

Dated this 12th day of January, 1891.

MADDEN & BUTLER, 406 Collins-street, Melbourne, proctors for the executors. 5353

Re THOMAS DINGLE, DECEASED.

PURSUANT to the *Trusts Act 1890*, notice is hereby given that all persons having claims against the estate of Thomas Dingle, late of Ballarat, in the colony of Victoria, who died on the twenty-fifth day of October, 1890, and probate of whose will has since been granted by the Supreme Court to David Cooke, of Lydiard-street, Ballarat, in the said colony, auctioneer, the executor named therein, are required to send in particulars of such claims to the said David Cooke, at his office, Lydiard-street, Ballarat, on or before the twentieth day of February next, after

which date the said David Cooke will proceed to distribute the assets of the said Thomas Dingle amongst the parties entitled thereto, having regard only to the claims of which he shall then have had notice, and he will not be liable for the assets or any part thereof so distributed to any persons of whose claims he shall not then have had notice.

Dated this 10th day of January, 1891.

S. F. MANN, 52 Lydiard-street, Ballarat, proctor for the said David Cooke. 5336

RE THOMAS MOORE, DECEASED.

PURSUANT to the *Trusts Act 1890*, notice is hereby given that all persons having any claims against the estate of Thomas Moore (called the elder), formerly of Seymour, in the Colony of Victoria, but late of Bollin Fee, Wilmslow, in the county of Chester, England, retired surgeon, deceased (probate of whose will was granted by the Supreme Court of Victoria on the 20th day of December, 1890, to Harvie Cavendish Hamilton, the attorney under power of John Moore, John Royle, and James Rhodes, the executors in England of the said deceased) are hereby required to send particulars of such claims in writing to the said Harvie Cavendish Hamilton, at his address, 55 Market-street, Melbourne, on or before the 14th day of February, 1891; and notice is hereby given that after such date the said executor will proceed to distribute the assets of the said deceased among the parties entitled thereto, having regard only to the claims of which he shall then have had notice, and will not be liable for the assets so distributed or any part thereof to any person of whose claim he shall not then have had notice.

Dated this 13th day of January, 1891.

MOULE & SEDDON, 55 Market-street, Melbourne, proctors for the said executor. 5348

RE JÖNS ANDERSON, DECEASED.

PURSUANT to the *Trusts Act 1890*, notice is hereby given that all persons having any claims against the estate of Jöns Anderson, otherwise John Anderson (sometimes called James Anderson), formerly of Melbourne, Victoria, and late of Hamilton-place, in the city of Adelaide, in the province of South Australia, miner, deceased, intestate (administration of whose estate was granted by the Supreme Court of Victoria to Frederick Arthur Moule, of 55 Market-street, Melbourne, in the said colony, solicitor, the attorney under power of Annie Anderson, the widow and administratrix in South Australia of the said deceased) are hereby required to send particulars of such claims to the said Frederick Arthur Moule, at his said address, 55 Market-street, Melbourne, on or before the 7th day of February, 1891; and notice is hereby given that after such date the said administrator will proceed to distribute the assets of the said deceased among the parties entitled thereto, having regard only to the claims of which he shall then have had notice, and will not be liable for the assets so distributed or any part thereof to any person of whose claim he shall not then have had notice.

Dated this 8th day of January, 1891.

MOULE & SEDDON, 55 Market-street, Melbourne, proctors for the said administrator. 5349

Mining Notices.**MIDAS EXTENDED GOLD MINING COMPANY NO LIABILITY.**

AN Extraordinary Meeting of Shareholders will be held at the registered offices of the company, Nos. 10 and 12 Queen-street, Melbourne, on Wednesday, 21st January, 1891, at half-past Four o'clock p.m.

Business: To consider the advisability of winding up the company.

JAMES BURNETT, Manager.

Melbourne, 1st January, 1891. 4815

JACKSON'S REEF GOLD MINING COY. NO LIABILITY, HALL'S CREEK, KIMBERLEY, WESTERN AUSTRALIA.

NOTICE is hereby given that an Extraordinary General Meeting of the Jackson's Reef Gold Mining Coy. No Liability, Kimberley, Western Australia, will be held at the Claremont Hotel, 329 Collins-street, Melbourne, on Tuesday, the 27th day of January, 1891, at Eight p.m., for the purpose of considering and, if thought fit, passing resolutions altering or amending the following rules and regulations of the company, viz.—Rules numbered 5, 15, 16, 17, 18, 19, and 26, and any other of the rules and regulations of the company that may be deemed advisable.

Dated the 8th day of January, 1891.

(By order) W. WILLIAMS, Manager.

21 Fink's Buildings, Elizabeth-street, Melbourne. 4965

CRUICKSHANK'S G. M. COMPANY NO LIABILITY, TUNSTALLS, NEAR BEALIBA.

AN Extraordinary Meeting of Shareholders of the above company will be held at Evans' Hotel, Bealiba, on Thursday, the 22nd January, 1891, at half-past Twelve o'clock p.m.

Business:

To obtain sanction to let any portion of the mine on tribute and to dispose of shares held by the company.

To take into consideration the question of removal of office from Barker's Flat to Ballarat.

To confirm the minutes of the meeting.

4992 FREDK. THOS. GOULLET, Manager.

BURNT CREEK GOLD MINING COMPANY LIMITED.

AN Extraordinary Meeting of Shareholders in the above-named company will be held at Tatchell's Hotel, Dunolly, on Wednesday, 28th January, 1891, at Nine o'clock p.m.

Business:

To consider the advisability of forming a new company to work the lower or eastern portion of the company's leases; and, if a scheme for such purpose be adopted, to authorize and empower the directors to sell or dispose of such portion of the leases, either wholly for cash, or partly for cash and partly for shares, or in such other manner that may be decided upon by the meeting.

To confirm the minutes of such meeting.
4993 WM. McLEISH, Manager.

**THE PHOENIX GOLD MINING COMPANY
NO LIABILITY.**

AN Extraordinary Meeting of the above company will be held at Ladd's Farmers Arms Hotel on Tuesday, 27th January, 1891, at Eight p.m., to increase the capital of the company by issuing 1,000 preference shares of 7s. 6d. each, and to confirm the minutes of the meeting.

J. R. DEANS, Manager.

Talbot, 7th January, 1891.

5180

**MIDAS EXTENDED GOLD MINING COMPANY
NO LIABILITY.**

THE Half-Yearly General Meeting of the Shareholders will be held at the registered offices of the company, Nos. 10 and 12 Queen-street, Melbourne, on Wednesday, 21st January, 1891, at Four o'clock p.m.

Business:

To receive the reports of the directors and manager.
To receive balance-sheet for past six months.

General.

JAMES BURNETT, Manager.

Melbourne, 1st January, 1891.

NOTE.—The transfer books will be closed from 18th inst. to 21st inst., both days inclusive.

5210

**LONG TUNNEL CONSOLS GOLD MINING COMPANY
NO LIABILITY, WALTHAM.**

THE postponed Meeting of the Shareholders in the above company will be held at the company's office, 16 and 17 Temple Court, on Wednesday, 28th instant, at half-past Two o'clock p.m.

Business: To receive the directors' and manager's reports and balance-sheet for the half year ending 30th November, 1890, and to empower the directors to deal with the shares held in trust by the company in such manner as they may decide, and to confirm the minutes of the meeting.

LOUIS WEICHARD, Manager.

Melbourne, 14th January, 1891.

5295

**THE CHESNEY COBAR GOLD MINING COMPANY
NO LIABILITY.**

NOTICE is hereby given that an Extraordinary General Meeting of Shareholders in the above company will be held at the Board Room, Prell's Buildings, Queen-street, corner Collins-street, Melbourne, on Friday, the 30th day of January, 1891, at Three o'clock p.m., for the purpose of considering and, if thought fit, of passing the following resolution or any modification thereof, viz.:—"That the directors of the company be and they are hereby authorized to borrow any sum of money not exceeding One thousand pounds sterling, and to secure the same with interest thereon by mortgage or otherwise of the property of the company as the directors may see fit."

By order of the Board,

JOHN CAMERON, Manager.

Melbourne, 15th January, 1891.

5306

**THE TARAGO GOLD MINING COMPANY
NO LIABILITY.**

NOTICE is hereby given that the Ordinary Half-yearly General Meeting of the Shareholders will be held at the Board Room, 7th floor, Prell's Buildings, corner of Queen and Collins streets, Melbourne, on Tuesday, 27th day of January, 1891, at Three p.m.

Business:

1. To receive and adopt the directors' report and balance-sheet for the half-year ending 21st December, 1890.

2. To elect three directors in the place of Messrs. Burton, Ball, and Leslie, who, being eligible, offer themselves for re-election.

3. To elect two auditors in the place of Messrs. Felstead and Hyslop, who retire but are eligible for re-election.

4. To pass a resolution authorizing the directors to dispose of the forfeited shares now held in trust for the company as they may deem fit.

And to transact such other business as the directors may bring forward, or of which due notice may have been given.

By order of the Board,

THOS. S. HAYTER,

Legal Manager.

Melbourne, 13th January, 1891.

5307

MAYTLAND COAL MINING COMPANY LIMITED.

NOTICE OF EXTRAORDINARY GENERAL MEETING.

NOTICE is hereby given that an Extraordinary General Meeting of the above company is hereby convened, and will be held at the company's office, 90 Queen-street, Melbourne, on Friday, 30th January, 1891, at Four o'clock p.m., to transact the following business:

1. To ratify the action of directors in arranging for a further overdraft.

2. To appoint a fourth director.

WALTER BURRELL, Secretary.

327

**WALLABY GOLD MINING COMPANY
NO LIABILITY, WANDILIGONG.**

AN Extraordinary Meeting of Shareholders in the above company will be held at Phair's Hotel, Collins-street, Melbourne, on Monday, 2nd February, 1891, at Four o'clock p.m.

Business: To empower the directors to let part of the mine on tribute, or alter Rule No. 23.

ARTHUR R. CANE, Manager.

56 Market-street, Melbourne.

5333

**THE SIX BLOCK MOUNT WILLS TIN MINING
COMPANY NO LIABILITY, OMEO.**

NOTICE is hereby given that the first half-yearly Ordinary General Meeting of the Shareholders of the above company will be held at Phair's Hotel, Collins-street, on Wednesday, the 28th of January, 1891, at 3 p.m.

Business: To receive directors' report and balance-sheet; to transact such other business as may arise.

By order of the Board,

HENRY M. FIEDLER,

Legal Manager.

The above meeting is to comply with the articles of association, which state that the first meeting shall be held in January, 1891.

15th January, 1891.

5334

**STREZLECKI COAL MINING COMPANY
NO LIABILITY.**

AN Extraordinary Meeting of the Shareholders of the above company will be held at the Oriental Hotel, Collins-street, on Friday evening, the 30th instant, at Eight o'clock.

Business:

1. To authorize directors to dispose of reserved shares now held by company.

2. To amend and adopt rules and articles of association.

3. To confirm minutes of meeting.

J. T. LAWSON, Manager.

Melbourne, 14th January, 1891.

5338

**PIONEER GOLD-EXTRACTING COMPANY NO
LIABILITY.**

NOTICE is hereby given that an Extraordinary Meeting of the Shareholders in the above company will be held on Thursday, the 29th January, 1891, at Four o'clock p.m., at Wolstenholme's Luncheon Rooms, Chancery-lane, Melbourne.

Business:

1. To consider the advisability of winding up the company.
2. To decide what steps shall be taken in case it is decided to wind up, and consequently thereupon to give instruction as to the disposal of the company's assets after paying its just debts.
3. To confirm the minutes of the meeting.

By order of the Board,

S. CAPPER, Manager.

Australian Buildings, Elizabeth-street,
Melbourne, 12th January, 1891.

5344

**THE MIDAS CONSOLS GOLD MINING COMPANY
NO LIABILITY.**

THE Half-yearly General Meeting of shareholders will be held at the registered offices of the company, Nos. 10 and 12 Queen-street, Melbourne, on Wednesday, 28th January, 1891, at half-past Three o'clock p.m.

Business:

To receive balance sheet and report.

General.

By order of the Board,

JAMES BURNETT, Manager.

5347

**CLYDE BANK GOLD MINING COMPANY NO
LIABILITY, BLACKWOOD.**

NOTICE.—An Extraordinary Meeting of Shareholders will be held in the company's office, 129 Queen-street, Melbourne, on Monday, 2nd February, 1891, at Three o'clock p.m., for the purpose of winding up the company.

D. MACPHERSON, Manager.

13th January, 1891.

5350.

**LANGRIDGE AND DOYLE'S UNITED COMPANY
NO LIABILITY.**

A CALL (the 12th) of Twopence per share has been made, payable at the office of the company, Kilmore, on Wednesday, 14th January, 1891.

CHARLES J. OSBORN, Manager.

Company's office, Kilmore, 31st December, 1890.

5293

**MOUNT TARA PROPRIETARY SILVER MINING
COMPANY NO LIABILITY.**

A CALL (the 12th) of Sixpence (6d.) per share on the 3rd series of shares, Nos. 15,001 to 20,000, has this day been made, payable on Wednesday, the 14th day of January, 1891, at the office of the company, No. 1 Queen-street.

HERBERT J. HENTY, Legal Manager.

Melbourne, 6th January, 1891.

5326

Twelfth Schedule.

I THE undersigned, hereby make application to register "The Great Northern Mount Dundas Silver Mining Company" as a no-liability company under the provisions of Part II. of the Companies Act 1890.

1. The name of the company is to be "The Great Northern Mount Dundas Silver Mining Company No Liability."

2. The place of operations is at North Mount Dundas, in the colony of Tasmania.

3. The registered office of the company will be situated at No. 27 Rothschild Chambers, Collins-street, Melbourne.

4. The value of the company's property, including claim and machinery, is Twenty-five thousand pounds.

5. The number of shares in the company is One hundred thousand, at Five shillings each.

6. The number of shares subscribed for is One hundred thousand.

7. The name of the manager is Lesser Levinson.

8. The names and addresses and occupations of the shareholders, and the number of shares held by each at this date, are as below:—

Names, Addresses, and Occupations.	Number of Shares.
John George Sydney Fawns, Launceston, gentleman	25,000
Isidore Louis Galland, Melbourne, financier	3,000
Henry Marshall Fenwick, Melbourne, physician	2,000
Sina Max, Melbourne, sharebroker	1,000
Edward Neville Charsley, Melbourne, sharebroker	2,000
Frank Gee Duff, Melbourne, speculator	5,000
Lesser Levinson, Melbourne, legal manager (in trust)	62,000
	100,000

Dated this 15th day of January, 1891.

LESSER LEVINSON, Manager.

Witness to signature—W. H. SOWDEN.

I, LESSER LEVINSON, do solemnly and sincerely declare that—

I am the manager of the said intended company.

The above statement is, to the best of my belief and knowledge, true in every particular. And I make this solemn declaration conscientiously believing the same to be true, and by virtue of the provisions of an Act of the Parliament of Victoria rendering persons making a false declaration punishable for wilful and corrupt perjury.

LESSER LEVINSON.

Taken before me, at Melbourne, in the colony of Victoria, this 15th day of January, 1891—D. WILLDER, J.P.

John Alfred Isaacs, Rothschild Chambers, Collins-street, Melbourne, solicitor for the said intended company. 5305

Twelfth Schedule.

I THE undersigned, hereby make application to register the Great Victory Gold Mining Company as a no-liability company under the provisions of the *Companies Act 1890*.

1. The name of the company is to be the Great Victory Gold Mining Company No Liability.
2. The place of operations is at Foster, Gippsland.
3. The registered office of the company will be situated at 475 Collins-street, Melbourne.
4. The value of the company's property, including machinery, is Eight thousand pounds.
5. The number of shares in the company is Twenty thousand, at Ten shillings each.
6. The number of shares subscribed for is Twenty thousand.
7. The name of the manager is Edgar Jessup.
8. The names and addresses and occupations of the shareholders, and the number of shares held by each at this date, are as below:—

Names, Addresses, and Occupations.	Number of Shares.
H. J. Henty, Melbourne, merchant	5,000
A. Blake Bruford (in trust), Melbourne, civil engineer	5,000
Herbert Turner, Numurkah, solicitor	1,000
J. W. Johnson, Melbourne, agent	500
M. E. Fennessy, Melbourne, gentleman	500
Major Keogh, Melbourne Club, gentleman	1,000
G. L. Laycock, Collins-street, Melbourne, doctor of medicine	1,000
J. Isaacs, Melbourne, gentleman	500
R. McKaige, Prahran, accountant	500
P. K. McCaughan, St. Kilda, gentleman	1,000
N. Hake, Melbourne, gentleman	1,000
R. Ross, Melbourne, accountant	500
George Martin, Melbourne, merchant	500
G. O'Hea, Melbourne, solicitor	500
G. Jessop, Swanston-street, Melbourne, agent	500
A. W. Braim, Warrnambool, grazier	500
A. Blake Bruford, Melbourne, civil engineer	500
	20,000

Dated this 15th day of January, 1891.

EDGAR JESSUP, Manager.

Witness to signature—WILLIAM SMITH.

I, EDGAR JESSUP, do solemnly and sincerely declare that—

1. I am the manager of the said intended company.

2. The above statement is, to the best of my belief and knowledge, true in every particular. And I make this solemn declaration conscientiously believing the same to be true, and by virtue of the provisions of an Act of Parliament of Victoria rendering persons making a false declaration punishable for wilful and corrupt perjury.

EDGAR JESSUP.

Taken before me this 15th day of January, 1891—J. C. HOLLAND, J.P. 5332

I THE undersigned, hereby make application to register "The Bethanga Nil Desperandum Mining Company No Liability" as a no-liability company under the provisions of Part II. of the *Companies Act 1890*.

1. The name of the company is to be "The Bethanga Nil Desperandum Mining Company No Liability."
2. The place of intended operations is Bethanga, parish of Berringa, county of Benambr.
3. The registered office of the company will be situated at 475 Collins-street, Melbourne.

4. The value of the company's property, including the leasehold interest, is Seven thousand pounds.

5. The number of shares in the company is Seven thousand, of One pound each.

6. The number of shares subscribed for is Six thousand.

7. The name of the manager is Edgar Fox Pigott.

8. The names, addresses and occupations of the shareholders, and the number of shares held by each at this date, are as follows:—

Names, Addresses, Occupations.	No. of Shares.
William Pitt, Collins-street, Melbourne, architect	1,000
Constantine Dyring, North Brighton, storekeeper	1,000
John Holden-Webb, 98 Exhibition-street, Melbourne, gentleman	1,334
William Robert Robinson, Queen's Parade, Clifton Hill, Melbourne, gentleman	1,000
Herbert Stirling Muir, Kensington-road, South Yarra, Melbourne, surveyor	1,000
Frederick William Ford, Wattle Tree-road, Malvern, Melbourne, engineer	666

Dated this 12th day of January, 1891.

EDGAR F. PIGOTT, Manager.

Witness to signature—SAMUEL E. DALTON, Clerk to Tuthill, Geoghegan, and Terry, solicitors, Melbourne.

I, EDGAR FOX PIGOTT, of 475 Collins-street, Melbourne, in the colony of Victoria, do solemnly and sincerely declare that—

1. I am the manager of the said intended company.

2. The above statement is, to the best of my belief and knowledge, true in every particular. And I make this solemn declaration conscientiously believing the same to be true, and by virtue of the provisions of an Act of the Parliament of Victoria rendering persons making a false declaration punishable for wilful and corrupt perjury.

EDGAR F. PIGOTT.

Taken before me, this 12th day of January, 1891.—CLEMENT HODGKINSON, J.P. 5345

NEW VICTORIA UNITED QUARTZ COMPANY NO LIABILITY.

NOTICE.—The undermentioned shares, forfeited for non-payment of 6th call of Sixpence (6d.) per share, will be sold by public auction, at Mining Exchange, Lydiard-street, Ballarat, on Monday, 26th January, 1891, at half-past Twelve o'clock p.m.:—

Nos. 1 to 40,000, exclusive of those upon which said call has been paid.

J. A. CHALK, Manager.

28 Lydiard-street, Ballarat. 5285

VICTORIA CONSOLS MINING COMPANY REGISTERED.

W G. BENTLEY will sell by public auction, at the Victoria Hotel, Sandhurst, on Saturday, the 24th of January, 1891, at Four o'clock p.m., the following shares, which have been forfeited for non-payment of the 22nd call of Sixpence per share, unless the call is previously paid, viz., those numbered—
601 to 3,000, 4,001 to 4,800, 5,001 to 5,200, 5,401 to 5,500, 5,601 to 5,700, 7,401 to 8,500, 8,501 to 9,000, 9,301 to 9,400, 9,401 to 10,500, 10,701 to 10,800, 12,501 to 12,700, 14,951 to 16,700, 22,401 to 22,430, 16,701 to 17,000, 22,481 to 22,500, 20,401 to 20,500, 9,401 to 9,800, 6,701 to 6,800, 12,801 to 12,900, 20,801 to 20,900, 22,501 to 22,600, 20,901 to 21,100, 22,871 to 22,900, 22,631 to 22,700, 22,701 to 22,770, 23,091 to 23,120, 22,771 to 22,800, 5,201 to 5,300, 12,951 to 13,000, 22,901 to 22,920, 22,921 to 22,940, 22,531 to 22,550, 20,601 to 20,700, 13,251 to 13,300, 23,181 to 23,240, 22,941 to 23,000, 10,801 to 11,000, 25,051 to 23,881, 5,801 to 5,900, 20,301 to 20,400, 3,401 to 3,500, 17,301 to 17,400, 26,001 to 27,000, 6,001 to 6,600, 3,001 to 3,200, 3,201 to 3,400, 6,801 to 6,900, 13,201 to 13,250, 7,051 to 7,100, 9,001 to 9,200, 3,651 to 3,800, 12,901 to 12,950, 10,551 to 10,600, 3,501 to 3,650, 6,901 to 7,000, 17,201 to 17,300, 13,401 to 14,950, 22,601 to 22,630, 17,501 to 18,000, 9,801 to 10,000, 22,451 to 22,480.

5287

H. BIRCH, Manager.

UNITY GOLD MINING COMPANY NO LIABILITY.

NOTICE.—The balance of the shares forfeited for non-payment of the 17th call will be positively sold by auction, by Mr. W. G. Bentley, on Saturday, the 24th inst., at the Victoria Hotel, Sandhurst, at Four o'clock p.m., unless the call with expenses are previously paid.

JOHN H. SAVILLE, Manager.

Victoria Chambers, Sandhurst, 13th January, 1891. 5288

GREAT BRITAIN GOLD MINING COMPANY NO LIABILITY.

I MACPHERSON, STERNBERG, & CO. will sell by auction, at the Beehive Exchange, Sandhurst, on Saturday, 24th January, 1891, at half-past Four p.m., all shares from 1 to 40,000, inclusive in the above-named company on which the 30th call of Threepence per share and expenses are then unpaid.

5289

CHRISTOPHER MOORE, Manager.

LANGRIDGE AND DOYLE'S UNITED COMPANY NO LIABILITY.

A L shares, from 1 to 30,000, on which the 11th call of Twopence per share remains unpaid are forfeited, and will be sold by public auction, at the office of the company, Kilmore, on Saturday, 3rd January, 1891, at half-past One p.m., unless call and expenses are previously paid to me.

CHARLES J. OSBORN, Manager.

Company's office, Kilmore, 25th Dec., 1890. 5292

MOONLIGHT EXTENDED QUARTZ MINING COMPANY NO LIABILITY, STAWELL.

ALL shares in the above company upon which the 46th call of Threepence per share remains unpaid will be sold by auction, at the rooms of Messrs. Gemmell, Tuckett, and Co., on Saturday, 17th inst., at half-past Eleven o'clock.

LOUIS WEICHARD, Manager.

Melbourne, 8th January, 1891.

5298

LONG TUNNEL CONSOLS GOLD MINING COMPANY NO LIABILITY, WALHALLA.

ALL shares in the above company upon which the 48th call of Threepence per share remains unpaid will be sold by auction, at the rooms of Messrs. Gemmell, Tuckett, and Co., on Saturday, 17th inst., at half-past Eleven o'clock.

LOUIS WEICHARD, Manager.

Melbourne, 8th January, 1891.

5299

WALHALLA DEEP LEAD G. M. CO., NEANDER'S FREEHOLD, NO LIABILITY, MOONDARRA.

ALL shares in the above company upon which the 24th call of Sixpence per share remains unpaid will be sold by auction, at the rooms of Messrs. Gemmell, Tuckett, and Co., on Saturday, 17th inst., at half-past Eleven o'clock.

LOUIS WEICHARD, Manager.

Melbourne, 8th January, 1891.

5300

GREAT SOUTH LONG TUNNEL GOLD MINING COMPANY NO LIABILITY, WALHALLA.

ALL shares in the above company upon which the 14th call of Threepence per share remains unpaid will be sold by auction, at the rooms of Messrs. Gemmell, Tuckett, and Co., on Saturday, 17th inst., at half-past Eleven o'clock.

LOUIS WEICHARD, Manager.

Melbourne, 8th January, 1891.

5301

PRINCE OF WALES UNITED QUARTZ MINING COMPANY NO LIABILITY, QUEENSTOWN.

Registered Office, No. 409 Collins-street, Melbourne.

NOTICE is hereby given that all shares in the above-named company on which the 15th call of Threepence per share, due 10th December, 1890, remains unpaid, will be sold by public auction, without any further notice, by Messrs. Gemmell, Tuckett, and Co., at their rooms, Collins-street, Melbourne, on Monday, the 26th January, 1891, at Twelve o'clock noon.

FRANK P. BURGESS, Manager.

Melbourne, 14th January, 1891.

5328

TOWLER AND LIVINGSTONE GOLD MINING COMPANY NO LIABILITY, CRESWICK.

NOTICE.—All shares forfeited for non-payment of the 30th call of One penny per share will be sold by public auction, by Messrs. Hobson and Co., at the company's office, No. 5 Temple Court, Melbourne, on Saturday, 24th January, 1891, at Eleven o'clock a.m., unless previously redeemed.

A. VAUDEAU, Manager.

5342

CRESWICK WORKING MINERS' GOLD MINING COMPANY NO LIABILITY, CRESWICK.

NOTICE.—All shares forfeited for non-payment of the 2nd call of Twopence per share will be sold by public auction, by Messrs. Hobson and Co., at the company's office, No. 5 Temple Court, Melbourne, on Saturday, 24th January, 1891, at Eleven o'clock a.m., unless previously redeemed.

A. VAUDEAU, Manager.

5343

THIS is to give notice that the office of The Blucher's Reef Company No Liability has been removed from High-street, Maryborough, to Rothschild Chambers, Collins-street west, Melbourne.

(SEAL)

W. J. BARTON, } Directors.
W. H. HOBBY, }

5262

Insolvency Notices.

The *Insolvency Act 1890*.—In the Court of Insolvency.—In the matter of ROBERT WILLIAM DAVIDSON, of Buckley-street, Footscray, estate agent and fancy goods dealer.

UPON reading the acceptance in writing of Bernard Michael, of Collins-street, Melbourne, in the office of trustee of the estate of the above-named Robert William Davidson, it is ordered that the election of the said Bernard Michael, in the place of Robert Caldwell Anderson, the assignee named in the order of sequestration, be confirmed.

Given under the seal of the court this 13th day of January, 1891.

(SEAL)

H. WILSON MACLEOD,

Chief Clerk.

5269

The *Insolvency Statute 1871*.—In the Court of Insolvency.—In the matter of LESLIE BARCLAY and THOMAS MILLER, of Portarlington, in the colony of Victoria, builders, insolvents.

THE above-named insolvents intend to apply to the Court of Insolvency on the 9th day of February, 1891, at Ten o'clock a.m., for a certificate of discharge, pursuant to the provisions of the *Insolvency Statute 1871*, such certificate to dispense with the condition mentioned in Section 136 of the said Statute.

Dated this day of January, 1891.
J. LONGVILLE PRICE, Yarra-street, Geelong, insolvent's solicitor.

5270

The *Insolvency Statute 1871*.—In the Court of Insolvency.—In the matter of JAMES FINNIE, of East Bellerine, in the colony of Victoria, laborer, an insolvent.

THE above-named insolvent intends to apply to the Court of Insolvency on the 9th day of February, 1891, at Ten o'clock a.m., for a certificate of discharge, pursuant to the provisions of the *Insolvency Statute 1871*, such certificate to dispense with the condition mentioned in Section 136 of the said Statute.

Dated this day of January, 1891.
J. LONGVILLE PRICE, Yarra street, Geelong, insolvent's solicitor.

5271

The *Insolvency Act 1890*.—In the Court of Insolvency.—In the matter of RICHARD HENRY DALTON, of McKillop street, Geelong, in the colony of Victoria, bookmaker, late publican.

NOTICE is hereby given that by resolution of the creditors assembled at the general meeting of creditors in this estate, held at Geelong on the 12th day of January 1891, I, the undersigned, Charles Jesse Mead, of 95 Yarra street, Geelong, estate agent, was appointed to fill the office of trustee to the property of the said insolvent, and such appointment has been duly confirmed. All persons having in their possession any of the effects of the insolvent must deliver them to me, and all debts due to the insolvent must be paid to me. Creditors who have not proved their debts must forward their proofs to the said trustee.

Dated this 13th day of January, 1891.

C. J. MEAD, Trustee.

5272

The *Insolvency Act 1890*.—In the Court of Insolvency.—In the matter of ANNIE NICHOLAS MILLER, of Geelong, in the colony of Victoria, widow, an insolvent.

THE above-named insolvent intends to apply to the Court of Insolvency, at the Insolvent Court-house, Myers-street, Geelong, on Monday, the 9th day of February, 1891, at Ten o'clock in the forenoon, for a certificate of discharge, pursuant to the provisions of the *Insolvency Act 1890*, and to dispense with the condition required by Section 139 of the said Act.

Dated this 13th day of January, 1891.
ROBINSON & DOUGLASS, Yarra-street, Geelong, solicitors for the said insolvent.

5273

The *Insolvency Act 1890*.—In the Court of Insolvency, Ballarat, No. 943.—In the matter of WILLIAM JESSOP MAY, of Fraser-street, Ballarat, in the colony of Victoria, builder, insolvent.

THE above-named William Jessop May intends to apply to the Court of Insolvency on the 12th day of February, 1891, at Ten o'clock, for a certificate of discharge pursuant to the provisions of the *Insolvency Act 1890*.

5286

WILLIAM J. MAY.

In the matter of GEORGE WILLIAM SMITH, of Carlisle-street, Saint Kilda, commission agent.

NOTICE is hereby given that I the undersigned, Benjamin James Ferdinand, of No. 7 Elizabeth-street, Melbourne, accountant, was on the first day of December, 1890, appointed to fill the office of trustee of the property of the above-named insolvent, and such appointment has been duly confirmed. All property should be delivered up, and all debts paid to me. Creditors who have not proved their debts should forward their proofs to me.

B. J. FERDINAND, Trustee.

Dated this 3rd day of January, 1891.

5296

The *Insolvency Act 1890*.—In the Court of Insolvency, at Melbourne.—In the matter of the REVEREND HENRY FLOW KANE, of Wellington-street, Brighton, in the colony of Victoria, gentleman.

NOTICE is hereby given that Charles Alfred Cooper, of 53 Elizabeth-street, Melbourne, in the said colony, and Louis Jacques Levy, of Little Collins-street, Melbourne, aforesaid, have been appointed trustees of the property of the above-named insolvent, and such appointment has been duly confirmed. All persons having in their possession any of the effects of the insolvent must deliver them to the trustees, and all debts due to the insolvent must be paid to the trustees. Creditors who have not proved their debts should forward their proofs to the trustees, care of Charles Alfred Cooper, accountant, 53 Elizabeth-street, Melbourne, aforesaid.

Dated this day of January, 1891.

GOLDSMITH & SHARP, 34 Queen-street, Melbourne, solicitors to the estate.

5303

The *Insolvency Act 1890*.—In the Court of Insolvency, at Shepparton.—In the matter of THOMAS DAISH, of Shepparton, in the colony of Victoria, butcher, an insolvent.

THE above-named Thomas Daish intends to apply to the Court of Insolvency, at Shepparton, on the 11th day of February, 1891, at Ten o'clock in the forenoon, for a certificate of discharge under the *Insolvency Act 1890*, and to dispense with the condition mentioned in Section 139 of the said Act.

Dated the 15th day of January, 1891.

SUTHERLAND & MACFARLANE, High-street, Shepparton, solicitors for the said insolvent.

5331

The Insolvency Act 1890.

In the Court of Insolvency, at Melbourne.—In the matter of ALFRED JOHN COATES, of Epping, in the colony of Victoria, farmer, an insolvent.

THE above-named Alfred John Coates intends to apply to the Court of Insolvency, on the 13th day of February, 1891, at half-past Ten o'clock in the forenoon, for a certificate of discharge pursuant to the provisions of the *Insolvency Act 1890*, and to dispense with the conditions mentioned in section 139 of the said Act.

Dated this 15th day of January, 1891.

BRIGGS & SNOWBALL, solicitors for the above-named insolvent.

5366

The *Insolvency Act 1890*.—In the Court of Insolvency, Melbourne.—In the matter of EDWIN COLTMAN, 16 Latrobe-street, Melbourne, engineer.

THE above-named insolvent intends to apply to the Court of Insolvency, on the 6th day of February, 1891, at half-past Ten o'clock in the forenoon, for a certificate of discharge, pursuant to the provisions of the *Insolvency Act 1890*. 5364

Impoundings.

ALEXANDRA.—Impounded at the Alexandra Shire Pound, by the Herdsman of the Alexandra Common.

- 1 bay filly, black points, no visible brand
- 1 strawberry cow, no visible brand
- 1 red heifer calf, progeny of above, no brand
- 1 red cow, JC near rump, FR off ribs

- 1 strawberry cow, like 9 off rump
- 1 strawberry heifer, progeny of last, no visible brand

If not claimed and expenses paid, to be sold on 9th February, 1891.

ARCHIBALD ROBERTSON,
Poundkeeper.

5357—6/6

ARARAT.—Impounded at Ararat Shire Pound, 13th January, 1891, by C. Sinnott, from Concongella.—Damages 10s. per head.

- 8. Bay mare, star and snip, near hind leg and part of off hind foot and fetlock white, H near shoulder
- 9. Bay mare, streak down face, off hind leg white, H near shoulder, switch tail

If not claimed and expenses paid, to be sold on 11th February, 1891.

THOMAS GIBSON,
Poundkeeper.

5308—5/6

AXE CREEK.—Impounded at Axe Creek, by M. Dunne.—Trespass 5s.

- 1 brown horse, saddle back or light harness, blaze and snip, near hind pastern and off hind coronet white, collar marked, mark of fistula on shoulder, U off shoulder.

If not claimed and expenses paid, to be sold on 11th February, 1891.

BENJN. CODE,
Poundkeeper.

5276—4/5

BACCHUS MARSH.—Impounded at Bacchus Marsh Shire Pound, 12th January, 1891, by B. B. Mogg, Glenmore Estate.

- 1 brown gelding, branded CAD near shoulder

JT

- 1 bay gelding, blotch brand, like S9 near shoulder, 9 on near neck
- 1 bay mare, branded like JMY near shoulder, lame near fore foot
- 1 black gelding, branded H near shoulder
- 1 grey mare, branded like M off shoulder

If not claimed and expenses paid, to be sold on 7th February, 1891.

THOMAS HANSON,
Poundkeeper.

5370—7/6

BAIRNSDALE.—Impounded at Bairnsdale, 13th January, 1891, by Police.

- 1 grey horse, branded DS near shoulder, HM off shoulder

If not claimed and expenses paid, to be sold on 14th February, 1891.

JOS. A. TAYLOR, JUN.,
Poundkeeper.

5278—3/6

BALLARAT.—Impounded at Ballarat Shire Pound.

- 1 brown or black horse, faint star, GT near shoulder
- 1 brown colt, no visible brands

If not claimed and expenses paid, to be sold on 11th February, 1891.

GEO. BROWN,
Poundkeeper.

5358—3/6

BENALLA.—Impounded at Benalla Shire Pound, 14th January, 1891, by Thos. Flemming.—Damages 2s. per head.

- 220. Grey mare, short tail, like TH near shoulder
- 221. Brown mare, long tail, star in forehead, like SX near shoulder, and SX near rump
- 222. Bay mare, long tail, white on back, like K near shoulder
- 223. Bay horse, long tail, white face, four white feet, long mane, like A near shoulder

By Stephen Hogan, Devenish.—Damages £1.

- 224. Bay mare, black points, star in forehead, collar marked, like T near shoulder

By Jas. Carey, Benalla.—Damages 8s. per head.

- 225. Bay draught filly, white face, two hind foot white, long tail, no visible brand
- 228. Bay horse, roach back, white on back, star in forehead, shod, like E near shoulder

If not claimed and expenses paid, to be sold on 11th February, 1891.

CHAS. GARROT,
Poundkeeper.

5322—11/

BERWICK.—Impounded at Berwick.

- 1 bay mare, medium draught, branded WL near shoulder, black points, lame off hind leg
- 1 dark-red cow, D on milking rump, hoop horns

If not claimed and expenses paid, to be sold on 30th January, 1891.

JNO. BROWN,
Poundkeeper.

5309—4/

CRESWICK.—Impounded at Creswick Borough Pound, by J. Whitfield, Herdsman.

- 1 brown cow and calf, black face, like J in circle near rump, illegible brand off rump

If not claimed and expenses paid, to be sold on 30th January, 1891.

ROBERT LANE,
Poundkeeper.

5310—4/

CRESWICK.—Impounded at Creswick Shire Pound, by Mr. Mr. T. Flynn.—Trespass £1.

- 1 roan and white bull, both ears notched, no visible brand

If not claimed and expenses paid, to be sold on 7th February, 1891.

A. PENNYCOOK,
Poundkeeper.

5314—3/6

DIGBY.—Impounded at Digby, by Herdsman for Managers of the Hotspur Town Common, 13th January, 1891.—Trespass 3d.

- 9. Red and white spotted cow, like M off rump
- 10. Red calf, star in forehead, progeny of No. 9, unbranded
- 11. Red bull, white face, red rings round the eyes, no visible brand

If not claimed and expenses paid, to be sold on 7th February, 1891.

ALF. THOS. FARLEY,
Poundkeeper.

5356—5/6

DONALD.—Impounded at Donald, 12th January, 1891, by Herdsman of Buloke Common.

- 1 bay horse, well bred, star, off fore and hind feet white, scar on near fore leg, sore wither, branded like M or RA near shoulder

If not claimed and expenses paid, to be sold on 9th February, 1891.

ALEX. CAMERON,
Poundkeeper.

5359—4/

ECHUCA.—Impounded at Echuca, 12th January, by J. Smith.—Trespass, 10s. each.

- 3. Roan horse, star, JP conjoined near shoulder
- 4. Roan horse, white face, saddle and collar marked, white on legs and belly, B near shoulder
- 5. Bay filly, star, stripe and snip, near hind and off fore feet white, no visible brand.

By Thos. Baldwin.—Trespass 3d.

- 7. Red and white cow, like CY off rump.

If not claimed and expenses paid, to be sold 11th February, 1891.

GEORGE JAMIESON,
Poundkeeper.

5315—6/6

GLENAROUA.—Impounded at Glenaroua.

- 1 dark bay mare, heavy draught, blind near eye, white face, white spots on back, off hind foot white, GF near shoulder

If not claimed and expenses paid, to be sold on 7th February, 1891.

JOHN MORRISON,
Poundkeeper.

5280—3/6

HADDON.—Impounded at Haddon.

- 2. Bay horse, star, scar under star, scar on near thigh, off hind leg white, one front shoe on, branded like HL near shoulder

If not claimed and expenses paid, to be sold on 11th February, 1891.

JAMES ROACH,
Poundkeeper.

5355—4/

HEATHCOTE.—Impounded at Heathcote. — Trespass 5s. each.

- 6 red and white heifers and 1 red-roan poley heifer, all with slit back quarter of both ears, like B off ribs

- 1 red and white cow, near ear marked, O near ribs

- 1 roan cow, hole near ear, AJ off rump.

If not claimed and expenses paid, to be sold on 9th February, 1891.

JOHN HAMILTON,
Poundkeeper.

5361—6/6

HEATHCOTE.—Impounded at Heathcote. — Trespass and advertising, £1.

- 1 red and white spotted heifer, three notches in near ear, like HL conjoined near rump.

If not claimed and expenses paid, to be sold on 2nd February, 1891.

JOHN HAMILTON,
Poundkeeper.

5360—4/

KEW.—Impounded at Kew Borough Pound, Glass's Creek.

1 medium-draught bay mare, star, snip, shod, saddle and collar marked, branded like EF off shoulder.

If not claimed and expenses paid, to be sold on 11th February, 1891.

5337—3/6 SAMUEL B. CASH,
Poundkeeper.

LANCEFIELD.—Impounded at Lancefield, 9th January, 1891.

1 red cow, TM off rump, S near rump

If not claimed and expenses paid, to be sold on 6th February, 1891.

5311—3/6 JOHN WATERLAND,
Poundkeeper.

LOWER MOIRA.—Impounded at Lower Moira, 13th January, 1891.

1 brown horse, branded JP over P near shoulder, W near hip

If not claimed and expenses paid, to be sold on 3rd February, 1891.

5281—4/ P. O'BRIEN,
Poundkeeper.

MAFFRA.—Impounded at Maffra, 2nd January, 1891, by William Crisp.

1 spotted sow, marked off ear, short tail

If not claimed and expenses paid to be sold on 23rd January, 1891.

5318—3/6 HENRY CAMPBELL,
Poundkeeper.

MALMSBURY.—Impounded at Malmsbury Borough Pound, 13th January, 1891, by J. W. Fagan.

1 red heifer, yearling, star in forehead, no visible brands

If not claimed and expenses paid, to be sold on 7th February, 1891.

5369—3/6 JOHN WHITE,
Poundkeeper.

MEREDITH.—Impounded at Meredith Shire Pound, 9th January, 1891, by William McCormack.

1 red steer, white face, belly, and legs, Q off rump

1 brindle heifer, Q off thigh

1 brindle heifer, Q off rump

1 yellow heifer, Q off rump, notch slit of near ear

1 red steer, bald face, J-C near ribs, swallow out of near ear

If not claimed and expenses paid, to be sold on 4th February, 1891.

5316—5/6 PATRICK CAMPION,
Poundkeeper.

MOORA.—Impounded at Moora, 7th January, 1891.

1 bay draught mare, star, hind feet white, collar marked, J near shoulder

1 dark-bay light-draught filly, front feet white, star, no visible brand

1 light-bred chestnut mare, star, hind feet white, near knee enlarged, HT near shoulder

8th January.—Damages £1.

1 black and white bull

If not claimed and expenses paid, to be sold on 11th February, 1891.

5317—7/6 JOHN MATHESON,
Poundkeeper.

MURCHISON.—Impounded at Murchison, 8th January, 1891.

1 bay horse, NT near shoulder

On 13th January, by F. C. Minter.

1 bay mare, white face, hind legs white, indescribable brand near shoulder

1 bay filly foal, progeny of above, no visible brand

1 black mare, branded M near shoulder

1 brown foal, progeny of above, no visible brand

If not claimed and expenses paid, to be sold on 11th February, 1891.

5323—7/ JAMES MURRAY,
Poundkeeper.

NATHALIA.—Impounded at Nathalia, by Jas. Coupar, 3rd January, 1891.

1 dark-bay horse, white face, like blotch 3 near shoulder, off eye, out

If not claimed and expenses paid, to be sold on 29th January, 1891.

5319—4/ W. CAMPBELL,
Poundkeeper.

NEWSTEAD.—Impounded at Newstead Shire Pound, by J. Tonkin, jun.—Damages 5s.

1 bay horse, star on forehead, saddle-marked, shod all round, branded like 1 off shoulder

If not claimed and expenses paid, to be sold on 7th February, 1891.

5312—4/ W. W. WHITCHER,
Poundkeeper.

NUMURKAH.—Impounded at Numurkah, by M. Larkin.

1 red cow, no visible brands; strawberry calf, slit off ear, C off

rump, progeny

1 red and white steer, 2 near shoulder, 1 near loin

1 brindle and white bullock, slit near ear, AM near loin, blotch off hip

If not claimed and expenses paid, to be sold on 11th February, 1891.

5367—5/6 J. TREWIN,
Poundkeeper.

OMEO.—Impounded at Omeo Shire Pound, by Herdsman, on 19th December, 1890.

1 strawberry steer, branded AY sideways on off ribs

1 roan bull, branded like 2 in triangle on near ribs, piece out top of off ear

If not claimed and expenses paid, to be sold on 21st January, 1891.

5267—4/6 W. MESLEY,
Poundkeeper.

OMEO.—Impounded at Omeo Shire Pound, by A. Fregon, on 6th January, 1891.

1 red and white heifer with young calf, branded like J on near rump, piece out of top of near ear

If not claimed and expenses paid, to be sold on 31st January, 1891.

5270—4/ W. MESLEY,
Poundkeeper.

OXLEY.—Impounded at Oxley, 8th January, 1891, by Robert Graff.

42. Chestnut mare, white hairs on forehead, off hind foot white, P off shoulder

If not claimed and expenses paid, to be sold on 7th February, 1891.

5313—4/ J. R. KENNEDY,
Poundkeeper.

RAYWOOD.—Impounded at Raywood, by Mr. Teague.

1 chestnut mare, stripe down face, branded like PEP near shoulder

1 brown mare, with black foal at foot, no visible brands

If not claimed and expenses paid, to be sold on 11th February, 1891.

5371—4/ J. F. WILLOUGHBY,
Poundkeeper.

TAMBO.—Impounded at Tambo Shire Pound, 5th January, 1891, by John Archibald.

1 roan bullock, piece off near ear, branded AS near rump, like No. 8 near jaw

If not claimed and expenses paid, to be sold on 30th January, 1891.

5368—4/ J. W. BROOK,
Poundkeeper.

TRARALGON.—Impounded at Traralgon, by the Herdsman.

1 red and white bullock, both ears spilt, blotch brand near shoulder

If not claimed and expenses paid, to be sold on 7th February, 1891.

5320—4/ JAS. DUNBAR,
Poundkeeper.

WARRAGUL.—Impounded at Warragul, on 29th December, 1890, by Mr. Stephens.

1 roan cow, like RP off flank, piece out of off and near ear.

If not claimed and expenses paid, to be sold on 24th January, 1891.

5372—3/6 H. J. POWELL,
Poundkeeper.

WARRANTYTE.—Impounded at Warrantyte.

1 dark-bay or brown mare, dark points, small star, collar marked, faint brand like JB conjoined near shoulder

1 brown filly, dark points, star, like C near shoulder

If not claimed and expenses paid, to be sold 11th February, 1891.

5362—4/ WILLIAM HUTCHINSON,
Poundkeeper.

WEDDERBURN.—Impounded at Wedderburn, by Andrew Brown.

1 bay horse, star and snip, branded 2 off hind leg

If not claimed and expenses paid, to be sold on 11th February, 1891.

5321—3/6 JAMES HENDRY,
Poundkeeper.

WERRIBEE.—Impounded at Werribee, 6th January, 1891, by John Beamish.—Trespass 5s.

1 brown horse, branded like KS on off shoulder, near hind fetlock white, small star on forehead

If not claimed and expenses paid, to be sold on 26th January, 1891.

5268—4/ M. CANNY,
Poundkeeper.

WESTFRAMLINGHAM.—Impounded at West Framlingham, on 12th January, 1891, by John Kelly, Cooramook.
1 dark-red or brown bull, white on head and face, white on belly and tail branded like NC off rump

If not claimed and expenses paid, to be sold on 11th February, 1891.

5373—4/
EDWARD MURPHY,
Poundkeeper.

WODONGA.—Impounded at Wodonga, 8th January, 1891, by Mr. J. Robertson.

1 bay mare, saddle-marked, little white front feet, like QIQ off shoulder, like GM near shoulder

If not claimed and expenses paid, to be sold on 12th February, 1891.

5363—4/6
HENRY HUON,
Poundkeeper.

YARRAWONGA.—Impounded at Yarrowonga, 5th January, by Ed. Adkins.

1 roan steer, branded like TB near rump, C off rump, B off ribs

1 red and white heifer, WC near ribs, like TB near rump, 2 with bar across near shoulder

On 7th January, by Ed. Adkins.

1 flea-bitten grey horse, branded like TM over indescribable brand near shoulder

1 black mare, like RS near shoulder, shod all round

On 10th January, 1891, by Ed. Lynch.

1 iron-grey horse, branded like W near thigh

On 10th January, by Mr. G. Crawford.

1 grey horse, lump on off jaw, branded like JDT near shoulder

On 13th January, by John M. Lee.

1 red white-faced steer, like TL near rump

1 brindle steer, like K in circle off rump

If not claimed and expenses paid, to be sold on 2nd February, 1891.

5282—11/
G. BRUCE
Poundkeeper.

YINNAR.—Impounded at Yinnar, by F. Keonig.

1 light strawberry bull, branded J off ribs, off ear slit

If not claimed and expenses paid, to be sold on 7th February, 1891.

5283—3/6
J. BUTLER,
Poundkeeper.

POUNDKEEPERS' REMITTANCES.

THE GOVERNMENT PRINTER acknowledges the receipt of the undermentioned sums:—

1891.	£	s.	d.
January 9.—J. Batchelor	1 0 0
January 9.—T. Addis	0 12 0
January 9.—R. Turner	0 10 0
January 9.—F. Speed	0 3 0
January 13.—M. Canny	0 4 6
January 14.—B. Code	0 5 0
January 15.—C. Garrod	1 0 0
January 15.—J. Murray	1 0 0
January 15.—W. Hutchinson	0 3 0
January 15.—G. Brown	0 4 0
January 15.—J. Hamilton	0 10 0
January 15.—A. Cameron	0 5 0
January 15.—H. Huon	0 4 0
January 15.—A. Robertson	0 10 0
January 15.—A. T. Farley	0 5 0
January 15.—J. Roach	0 5 0
January 16.—H. J. Powell	0 4 6
January 16.—T. F. Willoughby	0 5 0
January 16.—T. Hansen	0 5 0
January 16.—E. Murphy	0 2 0

ROBT. S. BRAIN,
Government Printer.

Melbourne, 16th January, 1891.

CONTENTS.	PAGE
Appointments	282
Arrivals and departures by sea	291
Auctioneers' licences	288
Bank returns	294
Census districts	269
" Enumerators	281
Contracts	308
Courts	331
Government notices	286
Impoundings	345
Insolvency notices	337
Lands	308
Notices to mariners	290
Orders in Council	292
Patents	289, 339
Private advertisements	338
Public and bank holidays	286
Public instruction notices	302
Public service notices	286
Railways	331
Tenders	335
Water trusts	306

